SCALE: 1"=50'

N

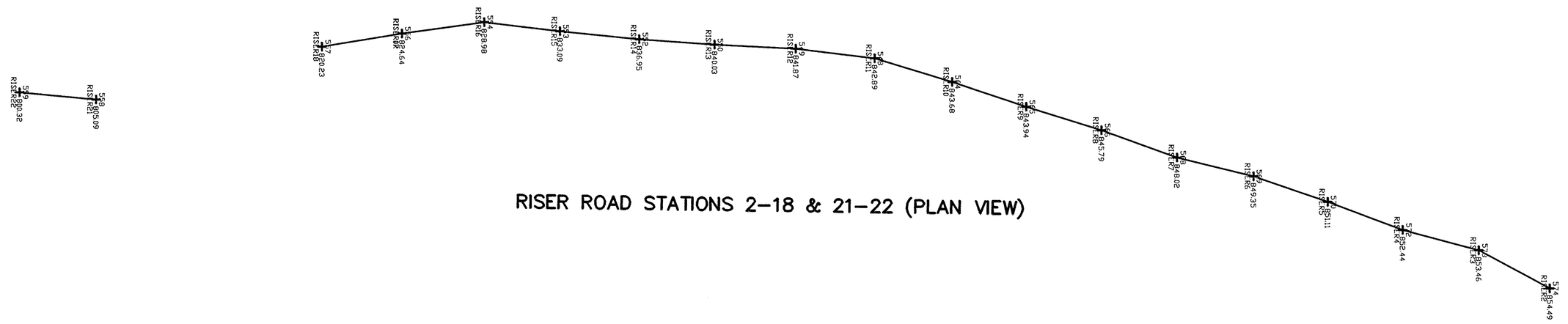

RISER ROAD STATIONS 2–18 & 21–22 (PLAN VIEW)

RISER ROAD STATIONS 2–18 (PROFILE VIEW)

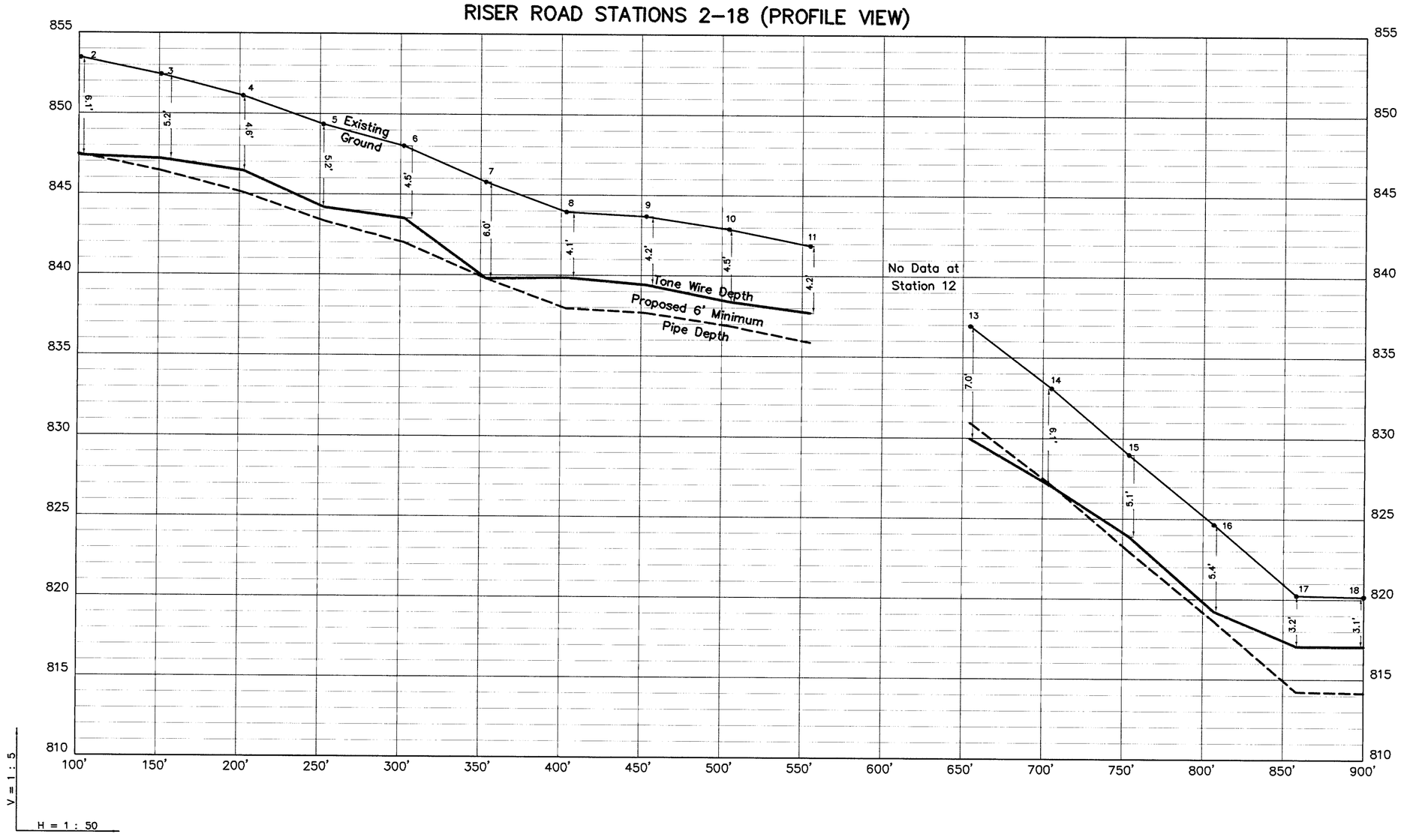

RISER ROAD STATIONS 21–22 (PROFILE VIEW)

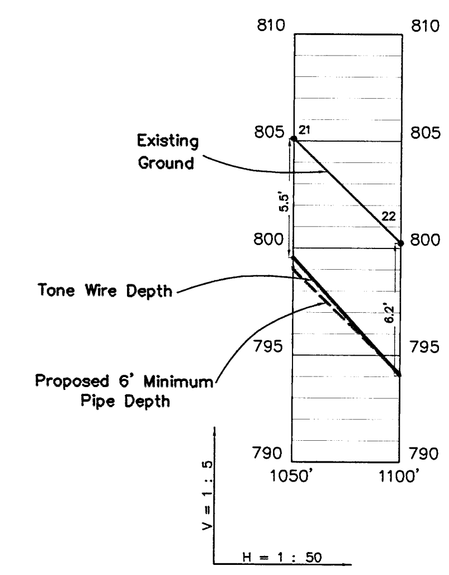

Revisions and Dates

LAST REVISION:

SCALE: 1"=50'

PROFILE:

POST–CONSTRUCTION SURVEY OF SANITARY SEWER FORCE MAIN SYSTEM

TOWN OF PRINCE'S LAKES, NINEVEH TOWNSHIP, JOHNSON COUNTY, IN.

RISER ROAD PROFILE

MICHAEL L. HUTTER REGISTERED No. 9500007 STATE OF INDIANA LAND SURVEYOR

SHEET 53 OF 65

RLS
RECOMMENDED LAND SURVEYING, INC.
4332 LUCKY CT.
INDIANAPOLIS, IN. 46203
(317) 440–5709

DATE: AUG. 11, 2005

JOB # 2005_022

DRAFTING: MLH

CHECKED BY: MLH