2020

Indiana Integrated Water Monitoring and Assessment Report to the U.S. EPA

IDEM

Indiana Department of Environmental Manangement

EXECUTIVE SUMMARY 1

INTRODUCTION 3

BACKGROUND 4

Water Pollution Control IN INDIANA 4

IDEM'S Watershed Approach 4

IDEM's Office of Water Quality Programs and Activities 5
- Water Quality Standards Program 5
- NPDES Wastewater Permitting Program 8
- NPDES Wastewater Compliance Program 9
- Stormwater Program 9
- Wetlands Program 11
- Total Maximum Daily Load Program 13
- Nonpoint Source Pollution Program 13
- Volunteer Monitoring Programs 17

Coordination and Collaboration with Other Agencies and Organizations 18
- Indiana Department of Natural Resources 19
- Indiana Conservation Partnership 22
- U.S. Department of Agriculture, Natural Resource Conservation Service 23
- Indiana Finance Authority 26
- Indiana's Great Lakes Water Quality Agreement Domestic Action Plan 27

Cost/Benefit Assessment 28
- Funding Water Quality Improvements through Better Infrastructure 28
- Successes in Water Quality Improvement through Strategic Measures 28

Special State Concerns and Recommendations 32

SURFACE WATER MONITORING AND ASSESSMENT 32

IDEM's Surface Water Monitoring Strategy 33

Data Quality Assurance and Quality Control 34

Data Management 34
- Management of Water Quality Monitoring Data 34
- Management of Water Quality Assessment Information 34

Water Quality Assessments 35
- Water Quality Data Used to Make Designated Use Assessments 36
- Water Quality Assessment Methodology 38

REPORTING WATER QUALITY ASSESSMENT RESULTS 39
- Indiana's Consolidated List 39

Clean Water Act Section 305(b) Assessments 40

Rivers and Streams Water Quality Assessment 41
Great Lakes Shoreline Water Quality Assessment 41
Lake Michigan Water Quality Assessment 42
Water Quality Assessments of Other Lakes 42

CWA Section 314 Assessments 43

Public Health/Aquatic Life Concerns 43
Fish Consumption 44
Cyanobacteria and Algal Toxins 45
Fish Kills and Chemical or Other Spills 46
GROUND WATER ASSESSMENT 46

Major Sources of Ground water Contamination 47
Sources of Nitrate 47
Fertilizers 47
Confined Feeding Operations 47
Septic Systems 48
Landfills and Underground Storage Tanks 48
Underground Injection Wells 48
Industrial Activities 49
Road Salts 49
Spills 49

Ground water Protection Programs 49
Classification of Indiana's Ground water Resources 50
Source Water Assessment Program 50
Other Programs Working to Protect Indiana's Ground water Resources 50

Ground water Monitoring for Public Water Supplies 51
Statewide Ground water Monitoring Network 51
REFERENCES 56

APPENDICES

Appendix A: Integrated Report Tables

Appendix B: Integrated Report Figures

Appendix C: Metadata and Definitions

Appendix D: Status of Category 4 Waters

Appendix E: IDEM's priority Ranking and 2020-2022 Schedule for Total Maximum Daily Load Development

Appendix F: IDEM's 305(b)/303(d) Monitoring, Assessment, Reporting, and Listing Schedule

Appendix G: IDEM's 2020 Consolidated Assessment and Listing Methodology

Appendix H: Comprehensive Aquatic Life Use and Recreational Use Assessments

Appendix I: Trend and Trophic Status of Indiana's Lakes

Appendix J: IDEM's Notice of Comment Period for the 2020 Draft 303(d) List and Consolidated Assessment and Listing Methodology (CALM)

Appendix K: IDEM's Responses to U.S. EPA's Comments on Indiana's Draft 303(d) List and Consolidated Assessment and Listing Methodology (CALM)
Note: This appendix includes a spreadsheet file available in electronic format only.

Appendix L: Listing Tables Including Indiana's Finalized 303(d) List of Impaired Waters (Category 5) for 2020
Note: This appendix is available in electronic format only.

Appendix M: Indiana's 2020 Consolidated List (Categories 1-5)
Note: This appendix is a spreadsheet available in electronic format only.

EXECUTIVE SUMMARY

Section 305(b) of the federal Clean Water Act (CWA) requires states to prepare and submit a report on the water quality condition of state water resources to the U.S. Environmental Protection Agency (U.S. EPA) every two years. States are also required to develop and submit a list of impaired waters to U.S. EPA for approval under CWA Section 303(d). Indiana Department of Environmental Management (IDEM) meets both of these requirements with the submittal of this Integrated Water Monitoring and Assessment Report (IR) to U.S. EPA in even-numbered years.

To develop this report, IDEM used data collected by the agency in accordance with its 2017-2021 *Surface Water Quality Monitoring Strategy* and data from other agencies and organizations where possible. IDEM's strategy describes three primary approaches to monitoring Indiana surface waters. Probabilistic monitoring employs a stratified random sampling design on a nine-year rotating basin schedule, which provides a comprehensive statewide data set for assessments every nine years. Targeted monitoring designs involve the intentional selection of sampling locations based on specific monitoring objectives such as reassessments for Total Maximum Daily Load (TMDL) reports. IDEM's fixed station monitoring is another type of targeted monitoring for which the locations do not change except in rare circumstances. IDEM monitors its fixed station sites year-round, collecting water chemistry samples on a monthly basis.

IDEM reviews all the data it collects for use in making CWA Section 305(b) water quality assessment and Section 303(d) listing decisions and considers existing data from external organizations where it is readily available and meets the agency's data quality requirements. IDEM follows the methods and procedures in its Consolidated Assessment and Listing Methodology (CALM) to make its CWA water quality assessment and listing decisions. The purpose of IDEM's CWA assessments is to determine whether Indiana waters are meeting their designated uses described in Indiana's water quality standards (WQS).

Indiana's WQS provide the basis for the methods and procedures described in the CALM and the water quality criteria that Indiana waters must meet to ensure they are supporting their designated uses. Of the uses designated in the state's water quality standards, IDEM assesses aquatic life use support, recreational use support, and drinking water use support for surface waters that serve as a public water supply. IDEM also evaluates the degree to which Indiana's lakes and its rivers and streams support fish consumption. Indiana's WQS includes other designated uses, however, IDEM limits its assessments to these three uses and fish consumption because the criteria in place to protect them are more stringent than those necessary to protect other uses. Thus, the criteria used to protect these uses also protect other designated uses covering agricultural and industrial activities, for example.

IDEM completed its first IR in 2002, which provided the first baseline report on water quality throughout the state. IDEM conducts its water quality assessments on a continual basis and updates the IR every two years, submitting the updated reports to U.S. EPA as required by the CWA. The 2020 IR provides the most recent comprehensive report on Indiana water quality to date, including results from IDEM's comprehensive use support assessments. IDEM's Reach Index (the "address book" for streams that allows for mapping them and tracking them for water quality assessment purposes) contains 62,612 miles of streams, which together represent the vast majority of flowing waters in Indiana. Table 1 (Appendix A) summarizes the cumulative results for IDEM's stream-specific assessments. To date, IDEM has assessed approximately 36,814 miles of stream for aquatic life use and has found 67 percent of those to be fully supporting that use. Approximately 27 percent of the 33,599 stream miles assessed support full body contact recreational use. Almost all of Indiana's 67 miles of Lake Michigan shoreline fully supports aquatic life use, while almost none of the shoreline waters support full body contact recreational use.

This report identifies the parameters that IDEM has found to be impairing or indicating impairments of Indiana's flowing waters (rivers and streams) and lakes. The report devotes a separate section for Lake Michigan and another for its shoreline in Indiana. Pathogens continue to be the top cause of stream impairments in Indiana, with impacts to the potential recreational use of more than 24,001 miles of streams. Through its assessments for fish consumption, IDEM has also found that polychlorinated biphenyls (PCBs) in fish tissue affects 4,887 miles of rivers and streams in Indiana while mercury in fish tissue affects 597 miles. IDEM has also found fish with high levels of PCBs and/or mercury in 59 of the 1,578 Indiana lakes that IDEM tracks for assessment purposes, including Lake Michigan. While many of Indiana's rivers and streams support healthy biological communities (fish and aquatic insects), IDEM has found almost 8,816 stream miles that have experienced a measurable adverse response to stressors, many of which remain unknown.

Potential sources affecting Indiana waters include nonpoint sources that affect 13,906 miles of streams, while unknown sources affect at 11,617 miles. IDEM has several programs in place to address nonpoint source pollution. The Nonpoint Source (NPS) Program and the Total Maximum Daily Load (TMDL) Program work towards restoring waters of the State. The NPS Program's watershed specialists promote the holistic watershed approach by working closely with locally led watershed groups.

INTRODUCTION

The federal Clean Water Act (CWA) requires states to prepare and submit a water quality assessment report of state water resources, including a list of impaired waters to the United States Environmental Protection Agency (U.S. EPA) in even-numbered years. Thus, Indiana Department of Environmental Management's (IDEM's) Office of Water Quality (OWQ) publishes the Indiana Integrated Water Quality Monitoring and Assessment Report (IR) every two years. As with previous reports, OWQ prepared the 2020 IR following U.S. EPA guidelines (1997a, 1997b, 2005, 2006b, 2009b, 2011, 2013, 2015, and 2017) to ensure that this report for the 2020 cycle meets all the reporting requirements in Sections 305(b), 303(d) and 314 of the CWA.

Indiana's IR contains two lists, the Consolidated List and the 303(d) List of Impaired Waters. These lists differ in purpose and scope. The Consolidated List provides site-specific water quality assessment information for waterbodies throughout the state of Indiana. The 303(d) List of Impaired Waters provides a subset of these to identify only those waters that are impaired and for which total maximum daily loads (TMDLs) are required per CWA Section 303(d). The IR also provides IDEM's results for its CWA Section 314 assessments of lake trends and trophic state as well as information pertaining to Indiana's ground water and wetland resources.

IDEM bases most of its water quality assessments on data collected by it Watershed Assessment and Planning Branch in the OWQ. IDEM's *Surface Water Quality Monitoring Strategy*, *2017-2021* (WQMS) (IDEM, 2017) describes all of the OWQ monitoring programs that contributed most of the data used to develop this report. Much of that data comes from IDEM's Probabilistic Monitoring Program. The Probabilistic Monitoring Program employs a stratified random sampling (probabilistic) design to generate a representative set of sampling locations for each of nine major watershed management basins defined in IDEM's WQMS (Figure 6, Appendix B). IDEM uses probabilistic results to make comprehensive use support assessments, which are statistically valid statements about the overall water quality within each watershed. IDEM can also use the same data to make site-specific assessments of the individual waterbodies within that basin.

IDEM's targeted monitoring programs also provided much of the data used to develop this report, including results from IDEM's:

- Fixed Station Monitoring Program
- Watershed Characterization Program
- Fish Tissue Contaminant Program
- Performance Measures Monitoring Program
- Cyanobacteria Monitoring Program
- Special Studies Program

IDEM also uses secondary data provided by the Indiana Clean Lakes Program, which conducts sampling on Indiana's lakes and reservoirs through a contractual agreement between IDEM's Nonpoint Source (NPS) Program and Indiana University's O'Neill School of Public and Environmental Affairs.

BACKGROUND

Indiana is located on the eastern edge of the North American great interior plains. The North-South continental divide traverses northern Indiana, dividing the state into two major drainage basins, the Great Lakes basin and the Mississippi River basin. Surface water in the northern one-quarter of the state flows north into the Great Lakes and then through the St. Lawrence River to the Atlantic Ocean. The southern three-quarters of the state drains into the Ohio River or Illinois River, then flows into the Mississippi River, which flows south to the Gulf of Mexico.

Indiana has approximately 63,511 miles of rivers, streams, ditches and drainage ways based on the Indiana Reach Index, which is a map of Indiana waters based on the U.S. Geological Survey's (USGS') high resolution (1:24,000 scale) National Hydrography Dataset (UGSG 2014). Table 2 (Appendix A) provides an atlas of all the different types of waterbodies in Indiana, including those assessed for this report. Appendix C provides the metadata and definitions used in this report.

WATER POLLUTION CONTROL IN INDIANA

Several agencies share authority for controlling water pollution in Indiana. IDEM holds authority to carry out several federal Clean Water Act (CWA) programs, including Sections 402, 305(b), 303(d), 314, and others. The Indiana State Department of Health (ISDH) holds regulatory authority over septic systems, and the Office of the Indiana State Chemist (OISC) regulates pesticides and nutrients. The State Soil Conservation Board (SSCB), Indiana State Department of Agriculture (ISDA), Indiana Department of Natural Resources (IDNR) – including its Lake and River Enhancement (LARE) Program and its Lake Michigan Coastal Program (LMCP) – administer voluntary programs and grant programs to help mitigate various types of nonpoint source pollution. Indiana also collaborates with many federal agencies and nonprofit organizations in order to accomplish its work, including:

- United States Geological Survey (USGS)
- United States Environmental Protection Agency (U.S. EPA)
- United States Department of Agriculture (USDA)
- United States Fish and Wildlife Service (USFWS)
- United States Forest Service (USFS)
- United States Army Corps of Engineers (USACE)
- National Park Service

Universities and other organizations that provide additional research, technical and funding assistance include, Purdue University and its Cooperative Extension Service, Indiana University, The Nature Conservancy, the Indiana Water Monitoring Council, county soil and water conservation districts, and many local non-profit and ad-hoc watershed groups.

IDEM'S WATERSHED APPROACH

The IDEM employs a watershed approach in its CWA programs. This approach is hydrologically defined and geographically focused, providing an effective framework to address water quality issues by taking into account land, air, and water stressors. Key benefits of the watershed approach include the integration of multiple programs through coordination of public, private, and not-for-profit stakeholders and the ability to leverage limited resources to address priority concerns.

The foundation of IDEM's watershed approach is internal and external collaboration across program areas through timely and effective communication and adaptive management. Later sections of this report describe IDEM's work with other state and federal agencies and other external organizations in more detail.

Internally, IDEM's commissioner and other senior staff meet weekly to discuss progress on priorities as well as emerging concerns, and relay this information to IDEM OWQ managers at their weekly meetings. Cross-program teams continually work to develop strategies and work plans that ensure that OWQ focuses its resources on addressing the most significant environmental issues affecting water quality.

IDEM began using a watershed approach in 1996 when the agency adopted a statewide rotating basin approach to watershed monitoring. From 1996-2010, IDEM monitored watersheds throughout the state on a five-year rotation, which provided a complete update for the entire state once every five years.

In 2011, IDEM began using a nine-year rotating basin approach. This approach has provided a comprehensive and updated data set for the entire state as of 2019. The water quality assessments included in this report are cumulative and include all waters assessed to date in every basin of the state. Figure 1 (Appendix B) shows the monitoring locations for all of IDEM's surface water sampling programs and illustrates the sampling density achieved through IDEM's water quality monitoring strategy over the past nine years (2011-2019).

IDEM's OWQ programs work together to protect and improve the quality of Indiana's surface waters. OWQ Water Quality Standards (WQS) program works to develop Indiana's WQS, which provide the foundation for IDEM's implementation of several CWA programs. IDEM's water monitoring programs provide much of the data necessary to conduct CWA Section 305(b) water quality assessments and to support the development of Indiana's 303(d) List of Impaired Waters and total maximum daily loads (TMDLs) required under Section 303(d) of the CWA.

IDEM addresses nonpoint source (NPS) pollution primarily through non-regulatory watershed management planning and implementation projects funded through its NPS Program and supported by the development of TMDLs for impaired waters. The agency's National Pollutant Discharge Elimination System (NPDES) provides a robust regulatory program to control point sources of pollution to Indiana surface waters.

IDEM also works with the Indiana Finance Authority to issue low-cost loans to communities for infrastructure improvements to their wastewater and drinking water facilities. Many of these loans go to municipalities in watersheds where IDEM has identified water quality impairments and where there are TMDLs approved by U.S. EPA. IDEM anticipates that in time, these projects will result in measurable improvements in water quality, and has a water quality monitoring program in place to determine this.

IDEM'S OFFICE OF WATER QUALITY PROGRAMS AND ACTIVITIES

Water Quality Standards Program

IDEM is the state agency responsible for the ongoing development of Indiana's WQS, which can be found online in 327 Indiana Administrative Code (IAC) Article 2 at: www.in.gov/legislative/iac/iac_title?iact=327. Indiana adopted its first WQS in 1986. In 1990, Indiana revised the WQS significantly, adopting numeric criteria for all pollutants for which the United States Environmental Protection Agency (U.S. EPA) had developed federal ambient water quality criteria for the protection of human health and aquatic life.

At that time, Indiana also established the designated uses that Indiana waters should support. Currently, Indiana's WQS designates all waters in the state of Indiana for uses consistent with the requirements of the Clean Water Act or U.S. EPA's implementing regulations, and all have criteria appropriate to determine support of these uses.

With few exceptions, Indiana's WQS have designated all surface waters in the state for warm water aquatic life use, full-body contact recreational use, industrial uses, and agricultural uses. Further, the WQS designate waters that serve as a source water for drinking water treatment facilities as public water supplies. The WQS designate certain waters in Indiana for put-and-take trout fishing where natural temperature conditions will support coldwater fisheries, and 11 stream reaches are designated outstanding state resource waters.

There are 30 reaches of streams in Indiana designated for limited use in Indiana's WQS based on an analyses of an inability to fully support aquatic life use . In 2007, another limited use designation was added to Indiana's WQS and is applicable only to waters receiving wet weather discharges from combined sewer overflows (CSOs) in communities that have an approved CSO Long Term Control Plan (LCTP) in place. Like the limited use designation for aquatic life use, Indiana's WQS require a use attainability analysis prior to changing a waterbody's designation for recreational use to the CSO wet weather limited use. IDEM approved the first use attainability analysis (Indianapolis/CWA Authority) for this use on August 13, 2019. IDEM is currently working on a rulemaking to amend the current use designation in the WQS for the affected waters.

Most waters in Indiana have at least two designated uses or more. Therefore, IDEM uses the most stringent criteria when implementing its programs to ensure that all uses are protected. The most stringent criteria in Indiana's WQS are those established to protect aquatic life use, recreational uses for all Indiana waters and, where applicable, public water supply. IDEM bases its water quality assessments primarily on these uses and the water quality criteria in the WQS established to protect them.

Indiana's surface WQS include both numeric and narrative water quality criteria. Together with designated uses and the state's antidegradation policy and procedures, which Indiana adopted into rule in 2012, Indiana's water quality criteria provide the foundation for the protection of Indiana's water resources. WQS development is an ongoing process, in terms of both the development of numeric water quality criteria and the methods for the implementation of Indiana's narrative criteria.

For example, in the absence of a numeric criterion for polychlorinated biphenyls (PCBs) in fish tissue, IDEM calculated a numeric value for the maximum allowable concentration of PCBs in fish tissue based on U.S. EPA guidance for developing water quality criteria for the protection of human health in 2008. This value allowed IDEM to begin using fish tissue data directly in its assessments of how well Indiana waters support fish consumption instead of relying on the fish consumption advisory published by the Indiana State Department of Health, which is not intended for this purpose. In addition, in 2013, Indiana adopted revised chloride criteria developed by the WQS Program based on hardness and sulfate concentrations.

National Pollutant Discharge Elimination System (NPDES) permits are based, in part, on the procedures and criteria articulated in Indiana's WQS. Indiana made significant revisions to the rules and regulations that guide the implementation of Indiana's WQS through NPDES in 1993. However, these changes resulted in only minor revisions to the water quality criteria expressed in the state's WQS.

With the issuance of the final Great Lakes Water Quality Guidance in 1995, IDEM began the process of revising the WQS and implementation regulations for those waters in Indiana's Great Lakes system. These revisions incorporated the various criteria and procedures identified in the guidance into Indiana's WQS. As a part of this rulemaking, IDEM also developed its original antidegradation policy and procedures applicable to waters in the Great Lakes system. IDEM regulates the drinking water from public water supplies through the Safe Drinking Water Act (SWDA). IDEM defines what constitutes a public water supply based on the SDWA and has established minimum requirements regarding the information included in consumer confidence reports, which public water suppliers deliver to their customers annually. Indiana's surface WQS include criteria to protect public water supplies withdrawn from surface waters (reservoirs, lakes, rivers and streams). However, many public water supplies rely on

water drawn from ground water sources. In 2002, Indiana adopted Ground Water Quality Standards into its WQS to help maintain and protect the quality of Indiana's ground water resources and ensure that exposure to ground water will not pose a threat to human health.

Current Water Quality Standards Development

IDEM is currently working on a rulemaking to revise Indiana's aquatic life and human health ambient water quality criteria for select metals for waters within and outside of the Great Lakes system. The revised criteria reflect updates based on current science, and many are National Recommended Water Quality Criteria (NRWQC) developed under Section 304(a) of the Clean Water Act (CWA).

On March 5, 2014, IDEM issued a first notice in the Indiana Register announcing a rulemaking to incorporate the revised water quality criteria for metals into Indiana's WQS. IDEM issued a Second Notice of Comment Period to seek comments on proposed revised criteria on November 17, 2017. IDEM issued a Notice of Public Hearing to consider preliminary adoption for the draft rule on January 22, 2020. More information about this rulemaking can be found on IDEM's WQS website at: www.in.gov/idem/cleanwater/2329.htm.

IDEM has been evaluating the development of numeric nutrient criteria as requested by the U.S. EPA to support CWA assessments and permit development. U.S. EPA has issued guidance that allows states some flexibility in the development of nutrient criteria if the state and U.S. EPA have agreed on a plan to progress toward this goal. Indiana submitted its nutrient criteria development plan to U.S. EPA in 2009, and U.S. EPA approved it the same year. This plan includes a schedule for criteria development and provides for annual updates to U.S. EPA on IDEM's progress towards meeting nutrient criteria development goals.

IDEM has worked collaboratively with the USGS in Indianapolis over the last 14 years to collect and analyze stream data relevant to the development of nutrient criteria from waters throughout the state. IDEM also contracted with LimnoTech, Incorporated to collect and analyze all available data for Indiana lakes and reservoirs to inform nutrient criteria development. LimnoTech completed its analysis in 2008, after which IDEM performed additional analyses on the data set to refine the nutrient benchmarks developed by LimnoTech. Based on these studies, on June 30, 2010, IDEM issued a first notice in the *Indiana Register* announcing a rulemaking to incorporate numeric water quality criteria for total phosphorus for lakes and reservoirs into Indiana's WQS. Following this first notice, IDEM convened a work group for discussion of a rule. Based on stakeholder concerns regarding impacts of implementing the criteria, the work group determined it was premature to proceed with the second notice.

IDEM has developed a non-rule policy to reduce the amount of nutrients entering Indiana waters from certain NPDES facilities. IDEM is now in the last year of a five year permitting cycle (2015-2020) to include a one milligram per liter (mg/L) total phosphorus discharge limitation in all NPDES permits for major sanitary treatment plants with an average design flow of one million gallons per day or more as permits are renewed. IDEM expects this effort to result in a significant reduction in statewide total phosphorus discharged from sanitary treatment plants. In addition, IDEM is now requiring major sanitary dischargers to begin monitoring for total nitrogen beginning with their next NPDES permit renewal. IDEM is also requiring major dischargers to monitor and report total nitrogen concentration and mass discharged to IDEM on a monthly basis. IDEM plans to use the data collected to develop a better understanding of nitrogen loadings in Indiana waters and to aid in future updates of Indiana's nutrient reduction efforts.

In 2017, using federal CWA Section 106 Monitoring Initiative Funds from U.S. EPA, IDEM implemented a pilot study to provide a better understanding of the complex relationships between nutrients, primary productivity, dissolved oxygen fluxes over a 24-hour period and biological community response indicators in wadeable streams. The study concluded in 2019 providing additional information that may help IDEM establish defensible criteria through change-point analysis. IDEM plans to continue collecting more data in this realm with a focus on condition extremes, land uses, and habitat qualities. IDEM is also working to develop algal metrics, which combined with those for fish communities and macroinvertebrates, will provide three different types of stream biota to correlate with water chemistry data to help determine critical levels of nutrients.

U.S. EPA has announced plans to publish draft NRWQC in 2020 to update the ecoregional numeric nutrient criteria for lakes and reservoirs published in 2000 and 2001. The NRWQC will include models and tools to help states derive criteria based on several stressor-response models developed for aquatic life, full body contact recreation, and public water supply uses. U.S. EPA's models and tools allow for the combination of state and national data sets to calculate state-specific recommendations that reflect local conditions. In 2017, U.S. EPA Headquarters selected Indiana as one of several case studies to demonstrate these models and tools. U.S. EPA will use IDEM's data set for inland lakes to develop its case study after its publication of the NRWQC.

IDEM also participates in the Indiana Conservation Partnership (ICP) and has worked closely with the Indiana State Department of Agriculture (ISDA) on the development of *Indiana's State Nutrient Reduction Strategy* discussed in a later section of this report.

NPDES Wastewater Permitting Program

Point source pollution in Indiana is controlled primarily through permits issued by IDEM for discharges to surface water under the NPDES Permit Program in IDEM's Permits Branch. Regulated facilities that discharge to waters of the state must apply for and receive a NPDES permit. Limitations in each permit are derived to protect all designated and existing uses of the receiving water body and/or any more stringent technology-based limitations that may be applicable to the permittee.

The Permits Branch issues individual (municipal, semi-public and industrial) NPDES permits. The program also issues industrial wastewater pretreatment permits to industries that discharge to municipal wastewater treatment plants. In addition, the Permits Branch issues general permits for:

- Hydrostatic testing of commercial pipelines.
- Non-contact cooling.
- Sand and gravel operations.
- Petroleum product terminals.
- Ground water petroleum remediation systems.
- Allen County On-site Discharging Systems.
- Coal mines.
- Temporary Dischargers.

IDEM is currently in the process of changing its approach to general permits from permit-by-rule to administrative general permits. The first five permits listed above were converted/issued in November 2015 and are currently in the process of being renewed. The general permits for Allen County On-site Discharging Systems and for coal mines are still in progress with target issuance dates of 2020 and 2021, respectively. IDEM will issue a new general permit for Temporary Discharges in 2020.

There are currently 1,176 active individual NPDES permits, 196 pretreatment permits, and 240 facilities covered by general permits. The Permits Branch also reviews and approves long-term control plans (LTCPs) submitted by communities to reduce their discharges from combined sewers. All of Indiana's combined sewer overflow communities are under an enforceable mechanism. These mechanisms are in place to ensure implementation of approved LTCPs and/or to develop and implement an approvable LTCP. To date, 55 of Indiana's 109 CSO communities have fully implemented their CSO LTCPs.

NPDES Wastewater Compliance Program

The Compliance Branch works closely with the Permits Branch and staff members from IDEM's OWQ Enforcement Section to ensure that permit limits adequately protect designated uses and dischargers remain in compliance with their permit requirements. For example, when IDEM identifies unpermitted discharges or finds NPDES permit holders to be in violation of permit limitations or conditions, Compliance Program staff members may refer them to the Enforcement Section for appropriate action. Other Compliance Branch responsibilities include:

- Conducting routine inspections of wastewater treatment plants to evaluate NPDES compliance, as well as complaint investigations.
- Evaluation of compliance data, including data quality assurance.
- Conducting informal enforcement actions through the issuance of noncompliance letters, and assisting in the enforcement process.
- Oversight and auditing of municipal pretreatment programs in the 47 municipalities with U.S. EPA-delegated pretreatment programs.
- Providing laboratory assistance, operator technical assistance and training.
- Administration of the Wastewater Certification and Continuing Education Program.
- Recording a wide range of NPDES permit and compliance data into the Federal Integrated Compliance Information System (ICIS).
- Working in concert with other OWQ staff members in automating data flows to ICIS.
- Receiving, recording and tracking reported bypass and overflow events.
- Administration of the sewer ban and early warning program.
- Administering the laboratory proficiency program.
- Making public records available in IDEM's Virtual File Cabinet.

Stormwater Program

Stormwater run-off from urban, industrial, and rural areas contributes to water pollution in Indiana. IDEM's Stormwater programs process permit applications and issue permits, conduct compliance inspections, and conduct audits for three program areas that together help mitigate the impacts of stormwater to Indiana waters:

- Construction/Land Disturbance Stormwater Permitting
- Industrial Stormwater Permitting
- Municipal Separate Storm Sewer Systems (MS4)

The Stormwater Program and the Wetlands Program reside within the same section in OWQ's Surface Water Operations and Enforcement Branch, which has created valuable opportunities for cross training and coordination. As a result, stormwater staff members are now able to conduct compliance inspections related to suspected wetlands violations and to recognize and document violations while inspecting a site.

IDEM uses general permits to regulate most of the activities that discharge stormwater in Indiana. The general permit requirements are contained in Indiana Administrative Code and set by Indiana's Environmental Rules Board through its formal rulemaking process.

Unlike individual permits that IDEM issues to individual permittees when needed, general permits apply universally to all entities required to operate in accordance with the rule. However, IDEM is currently in the process of changing its approach to general permits from permit-by-rule to administrative general permits. IDEM is working to finalize the construction site run-off and MS4 administrative general permits and anticipates issuing them in 2020. IDEM is also developing an administrative general permit for industrial stormwater runoff. However, a timeline for its issuance has not been set.

Construction Site Run-off

Any activity that results in the disturbance of one acre or more of land requires a permit in accordance with 327 IAC 15-5 (commonly known as "Rule 5"). This general permit is intended to reduce pollutant runoff and sedimentation that can result from soil erosion. The permit also covers other activities associated with the construction projects including, concrete washout and fueling. IDEM regulates most construction projects in Indiana through the construction site run-off general permit.

Industrial Stormwater

IDEM manages industrial stormwater through a general permit developed in accordance with 327 IAC 15-6 (commonly known as "Rule 6"). General permit coverageis required for certain categories of industrial activities that are exposed to stormwater and where the runoff is discharged through a point source. The industrial stormwater general permit defines at least 32 categories of industrial activities, which can be found online at www.in.gov/idem/Stormwater/2384.htm.

The industrial stormwater general permit covers most industrial activities in Indiana. However, under certain circumstances, an industrial facility may require an individual stormwater permit. Individual permits are typically required only if a regulated industrial activity category has established effluent limitations under IDEM's NPDES Program or if IDEM determines the stormwater discharge will significantly lower water quality. Industrial facilities may also request or be required to obtain an individual permit that covers both stormwater and wastewater. The Industrial Permits Section issues these permits .

Municipal Separate Storm Sewer Systems

IDEM requires municipal separate storm sewer systems (MS4s) to develop and implement a local stormwater management plan under 327 IAC 15-13 (commonly known as "Rule 13"). During the first phase of its implementation, the federal MS4 rule designated cities (and certain counties) with a population of 100,000 or more as Phase I MS4s. Indianapolis, as the first Phase 1 MS4, has an individual stormwater permit specifically written to address stormwater quality and management. Due to population growth, Fort Wayne and Evansville have also been designated as Phase 1 communities and will be receiving individual permits within the next two years.

Federal Phase II MS4 rules came into effect in 1999 for small, urbanized areas such as cities, towns, universities, colleges, correctional facilities, hospitals, conservancy districts, homeowner's associations and military bases located within urbanized areas. Indiana currently has 186 MS4 permittees implementing Stormwater Quality Management Plans under a general permit. Under the general permit, these MS4s are required to develop a Stormwater Quality Management Plan that addresses six minimum control measures:

- Public education.
- Public involvement.
- Illicit discharged detection and elimination.
- Construction site run-off.
- Post-construction run-off.
- "Good housekeeping" for MS4 owned and operated facilities.

In addition to their regulatory role, IDEM's stormwater staff members provide education and training to the regulated community including local MS4s. Training not only includes education on the rules and regulations, but also technical training related to planning principles, stormwater plan development and review, stormwater quality/quantity measure design and implementation, and monitoring. The program also maintains a technical manual that specifically targets project site planning, construction site stormwater measures, and post-construction measures. *The Indiana Stormwater Quality Manual* is available online at www.in.gov/idem/Stormwater/2363.htm.

Wetlands Program

IDEM regulates the placement of fill materials, excavation (in certain cases) and mechanical clearing of wetlands and other waterbodies through its CWA Section 401 Water Quality Certification (WQC) program and Indiana's State Isolated Wetlands law (Indiana Code (IC)13-18-22), which covers wetlands that are not under federal jurisdiction. IDEM's regulatory authority comes from the federal CWA, a combination of state law and administrative rules for state-regulated wetlands, and from Indiana's water quality standards. IDEM regulates some activities in waterbodies in conjunction with the U.S. Army Corps of Engineers (USACE).

Anyone who wants to place fill materials, use heavy equipment to excavate or dredge, or mechanically clear areas within a jurisdictional wetland, lake, river or stream must obtain a CWA Section 404 permit from the USACE. If the USACE determines a permit is required, the property owner or representative must also obtain a CWA Section 401 WQC from IDEM. Placement of fill into non-jurisdictional wetlands, as determined by the USACE is regulated by Indiana law (IC 13-18-22 and 327 IAC 17).

Currently, if the USACE has determined a Section 404 permit is required for a project, under CWA Section 401, IDEM reviews the proposed activity to determine if it will comply with Indiana's WQS. The applicant may be required to avoid impacts, minimize impacts, or mitigate for impacts to wetlands and other waters. IDEM may deny the WQC if the activity will cause unmitigated adverse impacts to water quality, the application is deficient, the wetland activities are not necessary, or compensatory mitigation is insufficient . A regulated project may not proceed until it has received a certification from IDEM. A key goal of the program is to ensure that all activities regulated by IDEM meet the national no-net-loss of wetlands policy.

Assumption of the Clean Water Act Section 404 Permit Program

In 2017, IDEM began investigating the resources and different authorities it would need to transfer authority for the federal CWA Section 404 program from the USACE to IDEM under the rules provided for state assumption of the program in CWA Section 404(g). IDEM continues to work on the concept of

assumption among other program efficiencies, collaborating with its state and federal partners – the Indiana Department of Natural Resources (IDNR), the U.S. Fish and Wildlife Service (USFWS), U.S. EPA, and the USACE.

IDEM's Wetland Protection Activities

Wetlands occur in and provide benefits to every county in Indiana. The lack of quantitative information on some aspects of Indiana's wetland resources is an obstacle to improving wetland conservation efforts. The most extensive database of wetland resources in Indiana is the National Wetlands Inventory (NWI) developed by the USFWS. The original NWI maps were produced primarily from interpretation of high-altitude color infrared aerial photographs taken of Indiana during spring and fall 1980-1987. These maps were updated at a much higher resolution during 2008-2009 through a grant to Ducks Unlimited. The updated maps indicate wetlands extent and type, based on the Cowardin, *et al*. classification scheme (Cowardin 1979). The project also included an analysis of the state's wetlands compared with 1986 conditions, which indicated that Indiana has experienced a net loss in:

- The number of emergent, forested, shore, and scrub-shrub wetlands.
- The extent (acres) of forested, scrub-shrub, and shore wetland sub-types.

Currently, IDEM's Wetlands Program uses the updated, higher resolution NWI inventory primarily as a screening tool when evaluating applications for impacts to wetlands and streams as well as to help identify wetland compensatory mitigation or restoration sites. It has also helped IDEM staff set priorities for complaint investigations.

In addition to reviewing applications and issuing Section 401 WQCs and state-regulated wetland permits, IDEM's Wetlands Program conducts inspections to ensure compliance with the certification or permit, including any mitigation required for the project. Section 401 WQC Program staff also conduct outreach events at various locations to promote the importance of wetlands and to educate the public on regulations related to protecting wetlands. The program also works on additional projects devoted to wetland assessment and wetland protection:

- IDEM maintains a web page devoted to wetlands and water quality issues at www.in.gov/idem/wetlands/index.htm. This page includes information on the status of Indiana's wetlands, current laws and rules, conservation programs and links to other regulatory and non-regulatory wetland programs.
- IDEM maintains a web-based mapping tool for potential wetland restoration sites, including opportunities for compensatory mitigation and non-regulatory purposes at www.in.gov/idem/wetlands/pages/mitigation/

Wetlands Program Plan

U.S. EPA provided funding for IDEM to develop the Indiana Wetlands Program Plan (IWPP) to describe the goals and objectives Indiana wants to achieve related to its wetland resources. IDEM developed the IWPP voluntarily. The IWPP does not represent any new federal regulation, nor does it represent any rulemaking or new regulation on the part of IDEM. Rather it serves to establish priorities and future development of IDEM's Wetlands Program.

IDEM was the lead agency in the development of the IWPP,but worked with multiple state and federal partners including, Indiana State Department of Agriculture (ISDA) and IDNR, USACE, USFWS, United State Geological Survey (USGS), U.S. EPA, and the National Resources Conservation Service (NRCS) to gather their input and that of hundreds of stakeholders. The full plan is available online at www.in.gov/idem/wetlands/files/program_plan.pdf.

Total Maximum Daily Load Program

IDEM's Total Maximum Daily Load (TMDL) Program works with IDEM's Nonpoint Source (NPS) Program and stakeholders in watersheds with impaired waters to conduct TMDL evaluations and develop TMDL reports. A TMDL evaluation is a process that quantifies the amount of a specific pollutant that a waterbody can assimilate and still meet WQS. CWA Section 502(6) describes what constitutes a pollutant and includes materials such as sewage, chemical wastes, biological materials, and wastes from industrial, municipal, and agricultural operations in its definition. The definition also encompasses drinking water contaminants regulated under Section 1412 of the Safe Drinking Water Act (SDWA). A TMDL report is a written, quantitative assessment that accomplishes the following:

- Identifies how much of the pollutant is coming from point sources and nonpoint sources.
- Specifies the amount of pollutant reduction necessary from each source in order to meet the WQS set for that pollutant.
- Lays the groundwork for developing and implementing a plan to reduce the amount of the pollutant coming from each source.

As of June 25, 2020, the Total Maximum Daily Load (TMDL) program has developed 2,994 TMDLs for impairments to 2,631 streams and stream reaches, all of which have been approved by U.S. EPA (Appendix D). Appendix D provides an accounting of all TMDLs approved to date. TMDLs completed prior to 2014 focused primarily on *E. coli* impairments. More recently, however, IDEM has been developing TMDLs for other issues related to NPS pollution such as impaired biotic communities and nutrient impairments.

In 2013, the U.S. EPA announced its long term vision to improve implementation of the CWA 303(d) Program through a new framework for managing program responsibilities. In order to achieve the goals of its vision, U.S. EPA required states to develop a new framework for prioritizing impaired waters for TMDL development.

In 2015, IDEM developed its TMDL Program Priority Framework, which describes IDEM's methods for prioritizing waters for TMDL planning and watershed restoration. IDEM's TMDL Program Priority Framework and its Priority Ranking, which identifies the watersheds in which IDEM's TMDL development will focus its efforts now through 2022 is provided in Appendix E. IDEM submitted both to the U.S. EPA on July 8, 2015, which were reviewed and approved on September 16, 2015. IDEM revised the Priority Ranking in Appendix E to reflect its short-term TMDL development schedule, which identifies the watersheds in which TMDL development is planned for the 2022 integrated reporting cycle.

The specific waterbodies identified on IDEM's original Priority Ranking may change based on unanticipated circumstances. Although the specific waterbodies may change, IDEM will continue to follow the methods described in its Program Priority Framework when prioritizing impaired waters for TMDL development to ensure ongoing consistency with U.S. EPA's long term vision.

Nonpoint Source Pollution Program

Several agencies and organizations work together to address NPS pollution in Indiana in many ways. IDEM's Watershed Planning and Restoration (WPR) Section leads the agency's efforts to reduce nonpoint source pollution in Indiana waters in partnership with other agencies and organizations

including the Indiana Association of Soil and Water Conservation Districts (IASWCD), ISDA, IDNR. NRCS, and the Indiana Finance Authority State Revolving Fund (SRF) Loan Program. The WPR Section also leads efforts to restore waters of the state that are identified on the 303(d) List of Impaired Waters through its NPS Program, which provides grant funding and other types of assistance to support locally-led watershed planning and restoration efforts.

IDEM's NPS Program provides the funding for much of this work, which comes from two federal pass-through grant programs aimed at improving water quality in the state, Section 205(j) grants and Section 319(h) grants, both named after the authorizing section of the CWA.

Section 205(j) Grants

The Section 205(j) Grant Program is dedicated to water quality management planning. This funding helps local organizations to determine the nature, extent, and causes of point and nonpoint source pollution problems in their watersheds and to develop plans to solve these problems. In federal fiscal year (FFY) 2018-2019, U.S. EPA allocated $695,516 in 205(j) funds to Indiana. The NPS Program in turn allocated these funds to support the development of watershed management plans for the Lower Kankakee and Flatrock-Auglaize watersheds, which will provide a strong foundation for future watershed restoration efforts.

IDEM also granted 205(j) funds to the USGS to install two streamgages in the St. Marys River watershed, which will help to determine the impact of nonpoint source actions on the St. Marys River. IDEM allocated additional 205(j) funds to the USGS to operate and maintain a continuous water-quality monitoring gage on the Kankakee River for the purposes of developing mathematical surrogates for continuous suspended sediment, total nitrogen, and total phosphorus concentrations in the river. The Ohio River Valley Water Sanitation Commission (ORSANCO) also received funding to assist with monitoring for harmful algal blooms on the Ohio River upstream of Indiana's drinking water intakes on the Ohio River.

Section 319(h) Grants

The Section 319(h) Program is one of the primary funding resources for reducing NPS pollution in Indiana. The majority of these funds are used to support the development and implementation of watershed management plans (WMPs). Developing and implementing a comprehensive watershed management plan is an effective way to focus efforts and resources on a watershed and its particular problems and to implement solutions to those problems. In the planning process the watershed group identifies the problems, causes, sources, and critical or target areas in the watershed, then sets goals and chooses measures or best management practices (BMPs) to be implemented to achieve those goals. WMPs now under development must meet the required elements of IDEM's 2009 Watershed Management Plan Checklist before CWA Section 319(h) funds may be used for their implementation. The checklist incorporates EPA's nine required components of a watershed-based plan and provides comprehensive guidance on IDEM's Nonpoint Source Program expectations, as well as examples and direction on how to meet those expectations. More information about IDEM's 2009 Watershed Management Plan Checklist and a description of the U.S. EPA's nine required elements can be found online at www.in.gov/idem/nps/3429.htm.

Indiana's 319(h) Grant Program receives a significantly larger allocation than that under Section 205(j) of the CWA (Table 3, Appendix A). In federal fiscal years (FFYs) 2018 and 2019, U.S. EPA allocated $7,092,000 in Section 319(h) funds to Indiana, which IDEM used to fund 17 projects. Many of these projects are described online at www.in.gov/idem/nps/2947.htm.

Several eligible organizations submit grant proposals for 319(h) funding each year. IDEM convenes an internal review committee comprised of OWQ staff members to select projects for funding based on

the NPS Program's priorities and the quality of the proposal. Much of this funding goes to groups working to develop and/or implement a comprehensive watershed management plan that will lead to implementation of on-the-ground BMPs in critical areas of the watershed.

Many of the projects funded with NPS Program grants include the collection of water quality data for watershed planning and other purposes. In accordance with their grant agreements, these projects must develop a quality assurance project plan (QAPP) to ensure the data they collect will be reliable for their project needs. Once the NPS program's quality assurance officer approves the QAPP, grantees may begin sampling and submitting their data on customized templates designed to facilitate upload of their data into IDEM's Assessment Information Management System (AIMS) database. IDEM has upgraded and continually maintains its AIMS database to make NPS Program data more readily available for internal and external use. Additional information about IDEM's 205(j) and 319(h) grant programs and their different requirements is available online at www.in.gov/idem/nps/.

Watershed Specialists

In addition to providing grant funding, the NPS Program employs six watershed specialists who provide an important link between watershed groups and other interested stakeholders and OWQ programs. In 2018 and 2019, the watershed specialists assisted nearly 149 watershed groups with many tasks including:

- Meeting facilitation.
- Reviewing draft and final watershed management plans.
- Reviewing grant proposals.
- Providing water quality data and watershed maps.
- Connecting them with other local organizations and agencies to complement planning efforts.
- Assisting watershed coordinators with the overall watershed planning and implementation processes.

The watershed specialists also work with the TMDL Program by attending TMDL public meetings to provide information on watershed planning and to build local partnerships to address water quality.

Nonpoint Source Program Priorities

IDEM's NPS Program is built upon the foundation provided by *the Indiana State NPS Management Plan*, which is required by Section 319(b) of the CWA. This plan is a strategic document developed by IDEM and approved by U.S. EPA, which identifies tactical priorities, goals, and milestones to address NPS problems in Indiana more effectively. The plan also provides the basis for funding decisions and programmatic direction for the state program and its partners. The current plan, which was developed in 2019, is available online at www.in.gov/idem/nps/3036.htm. U.S. EPA requires states to update their NPS management plans every five years. The next revision of IDEM's NPS Management Plan will be due in 2023.

Each year, IDEM identifies priority projects for Section 319(h) funds consistent with the goals in the *Indiana State NPS Management Plan* in order to more efficiently meet NPS Program goals, coordinate with TMDL Program efforts to identify and reduce NPS pollution, and focus more funding on impaired waters. For FFYs 2017 through 2019, the NPS Program has focused funding on the following four priorities:

1. Develop a WMP or implement an IDEM approved WMP that will reduce nutrient loads within the following 8-digit Hydrologic Unit Code (HUC) watersheds identified as priorities in Indiana's State Nutrient Reduction Strategy. IDEM and ISDA collaborated on the development of this strategy, which is available online at www.in.gov/isda/2991.htm, to help meet the State NPS Management Plan goal to utilize partnerships to leverage available resources for more effective management of nonpoint source pollution. The following watersheds have been identified in the strategy as priorities for planning and implementation of BMPs to reduce nutrient loadings to lakes and streams:

    - Upper Wabash (05120101).
    - Middle Wabash-Deer (05120105).
    - Middle Wabash-Little Vermillion (05120108).
    - Middle Wabash Busseron (05120111).
    - Lower Wabash (05120113).
    - Upper White (05120201).
    - Lower White (05120202).
    - Maumee River (04100003, 04100005, 04100007, 04100004).

2. Develop a WMP or implement an IDEM-approved WMP that includes a 10-digit HUC watershed with a surface water drinking water intake and one or more waters identified in Category 5A of the Draft 2014 303(d) List of Impaired Waters. IDEM anticipates that this priority will help meet the State NPS Management Plan goal to protect sensitive, vulnerable, and high quality waters of the state so that they may continue to meet their designated uses. The FFY 2019 Solicitation Priority Watersheds map, which is available on the NPS Program web page at: www.in.gov/idem/nps/3363.htm, reflects this priority.

3. Develop a WMP or implement an IDEM approved WMP that includes a 10-digit HUC watershed that impacts outstanding state resource waters and/or waters with endangered, threatened, or rare species. IDEM envisions that this priority, too, will help meet the goal of protecting sensitive, vulnerable, and high quality waters of the state so that they may continue to meet their designated uses. The FFY 2019 Solicitation Priority Watersheds map likewise reflects this priority.

4. Implement a WMP that meets the IDEM 2009 Watershed Management Plan Checklist. As noted earlier in this report, while IDEM now requires all WMPs now under development to meet the required elements of IDEM's 2009 Watershed Management Plan Checklist in order to receive additional 319(h) funding for implementation, most plans developed prior to 2009 do not meet these requirements. However, IDEM may still award funding to groups with older plans on a case-by-case basis, depending on the level of the detail in the original plan. To assist groups with older plans to become more competitive for implementation grants, the NPS Program offers guidance online to help them determine if they need to either revise or totally rewrite their plans: www.in.gov/idem/nps/3454.htm. The program's watershed specialists also provide assistance.

The NPS Program regularly assesses the success of its program in different ways. One important measure of the program's success is the quantity of pollutants, such as sediment, phosphorus, nitrogen,

and *E. coli* that NPS-funded projects are preventing from entering Indiana waters resulting from the implementation of best management practices (BMPs). Most NPS program projects in Indiana use the U.S. EPA Load Estimation Model to estimate the pollutant load reductions for each BMP they implement and provide their results to IDEM as part of their grant agreement. Table 4 (Appendix A) shows the total reported estimated pollutant load reductions in Indiana for FFY 2018 and 2019.

Another program measure (commonly referred to as "WQ-10" or "success stories") tracks the number of waterbodies identified by states as being primarily NPS-impaired that have been partially or fully restored as a result of restoration efforts (Table 5, Appendix A). Later sections of this report will discuss Indiana's FFY 2018 and 2019 Success Stories in more detail.

Volunteer Monitoring Programs

Hoosier Riverwatch

Hoosier Riverwatch (HRW) is a statewide volunteer stream water quality monitoring program with the mission to involve the citizens of Indiana in becoming active stewards of Indiana's water resources. HRW accomplishes this through watershed education, water monitoring, and clean-up activities.

HRW educates citizen volunteers on a variety of watershed and pollution issues and provides them with training and equipment to conduct water quality monitoring. In the last 10-15 years, HRW has trained more than 4,200 citizens in and around Indiana through about 350 full-day workshops. Many of those trained are parents, teachers, and scout leaders who, in turn, have taught and inspired countless youth about water quality and the impacts humans can have on water resources.

HRW also maintains an online database that allows volunteers to enter their own data and view data collected by other volunteers. Volunteers are encouraged to enter their results into the database to make them available to other interested parties such as watershed groups, schools, and IDEM staff members for potential use in various OWQ programs. In addition to basic search functions, the visualization tools of the database allow volunteers to view their data and that collected by others in comparison with state and watershed averages through simple graphics. About one out of every three persons trained in HRW workshops enter the data they collect into the online database.

IDEM's Watershed Assessment and Planning Branch administers the HRW Program. This allows for better coordination with IDEM's Nonpoint Source (NPS) Program, whose grantees commonly use HRW methods to meet the monitoring and outreach components of their funded projects and encourages greater data sharing through IDEM OWQ's External Data Framework (EDF). The HRW and NPS Program are also exploring different ways that volunteer monitoring can become more fully involved in watershed planning and restoration efforts as a whole.

HRW volunteers also have opportunities to interact with their professional counterparts within IDEM OWQ. HRW staff members have worked with OWQ biologists and others to offer training to the program's corps of volunteer instructors in various topics. In 2019, training opportunities with IDEM OWQ included advanced *E. coli* workshops, advanced macroinvertebrate sample collection and processing, and a look at interactive tools and games for use during workshops when weather or water levels keep participants indoors.

More information about Indiana's HRW program can be found online at http://www.in.gov/idem/riverwatch/index.htm.

Clean Lakes Volunteer Monitoring Program

The Indiana University O'Neill School of Public and Environmental Affairs has been working with IDEM's NPS Program since 1989 to administer the Indiana Clean Lakes Program (CLP) with funding provided through CWA Section 319(h). The Indiana CLP provides a comprehensive, statewide public monitoring program for lakes that includes public information and education, technical assistance, citizen science volunteer lake monitoring, and water quality assessment of Indiana lakes.

Indiana has more than 1,500 lakes, reservoirs, and ponds – many of which are under pressure from human activities such as poorly managed agriculture, suburbanization of lakeshores, boating impacts, and septic system discharges. These activities can result in excessive nutrient concentrations reaching lakes, which can lead to accelerated eutrophication and related undesirable effects including nuisance algae, excessive plant growth, murky water, odor, and fish kills. The Indiana CLP, coordinated by O'Neill School staff members and students, includes the following components:

- Annual professional sampling of lakes and reservoirs.
- Training and support of a corps of citizen scientist as volunteer lake monitors.
- Maintenance of the Indiana CLP website.
- Technical assistance and expertise on lake-related issues.

The CLP also works to develop educational materials such as brochures and fact sheets and conducts education and outreach through its biannual newsletter and participation in the Indiana Lakes Management Society Conference each year. The program holds workshops each year to help increase public understanding of the important zones of a lake that provide essential habitat and ecosystem services. Volunteers that participate in the workshops often expand their monitoring efforts becoming even better lake stewards. This program is very popular volunteers, and continues to improve with each workshop. In 2012, the program expanded its volunteer monitoring program to include aquatic invasive species monitoring with the goal of improving early detection and prevention of the spread of invasive species and added zebra mussels in 2014.

Volunteers enter the data they collect on the CLP website at: https://clp.indiana.edu/. Volunteer data reports are available on the website for the years 1999-2019. Information regarding IDEM's use of the data collected by IU-SPEA staff members and students for CWA Section 305(b) and Section 314 assessments can be found in a later section of this report.

COORDINATION AND COLLABORATION WITH OTHER AGENCIES AND ORGANIZATIONS

Nonpoint source (NPS) pollution ranges from urban sources to construction and agricultural run-off making cooperation across political boundaries and disciplines essential. Many local, regional, state, and federal agencies play an important role in addressing NPS pollution, especially at the watershed level. Various agencies in Indiana provide data, technical resources and grants to local watershed groups to assist with planning, infrastructure design review and implementation of BMPs to reduce and prevent NPS pollution. Through coordination and collaboration, the IDEM and other agencies more effectively focus water quality restoration and protection efforts where most needed.

This report describes how IDEM's OWQ works in partnership with individual agencies and organizations on some efforts and in collaboration with multiple agencies to more effectively address Indiana's water resource issues. IDEM employs six watershed specialists that act as liaisons for local, state and federal entities to integrate watershed planning into local level planning efforts. These specialists serve as Section 319(h) project managers assisting in a technical, managerial and financial advisory role for local watershed groups.

IDEM's Wetlands and Stormwater Program staff work cooperatively the following several agencies and other organizations to provide technical assistance and issue Clean Water Act (CWA) 401 water quality certifications, state permits for isolated wetlands, and construction/land disturbance permits to protect water quality:

- U.S. Army Corps of Engineers (USACE)
- Indiana Department of Natural Resources (IDNR)
- U.S. Fish and Wildlife Service (USFWS)
- Local soil and water conservation districts (SWCDs)

Indiana Department of Natural Resources

Division of Reclamation, Abandoned Mine Lands Program

IDEM's TMDL and NPS Programs work with IDNR's Abandoned Mine Lands (AML) Program on TMDL development and potential water quality improvements in watersheds with abandoned coal mines. The AML Program contributes to these efforts by sharing water quality data and information regarding the costs and techniques involved in their reclamation projects. The AML Program has also helped to educate OWQ staff members about areas impacted by acid mine drainage by touring reclamation projects with them at different points in the reclamation process.

Division of Land Acquisition, Indiana Stream and Wetland Mitigation Program

The Indiana Stream and Wetland Mitigation Program (IN SWMP) is a statewide in-lieu fee program that allows permit applicants the option to purchase stream and/or wetland mitigation credits to fulfill compensatory mitigation requirements associated with a Section 404 permit from the USACE, a 401 Water Quality Certification, and/or an Isolated Wetland Permit from IDEM. Permittee applicants may purchase these credits in-lieu of performing mitigation themselves. The IDNR received final approval of their Final Instrument to sponsor an in-lieu fee stream and wetland mitigation program from the USACE and the Interagency Review Team on May 3, 2018. The program must follow the requirements laid out in the federal mitigation rule (33 Code of Federal Regulations (CFR) Section 332.8) for administration and operation of the program. IDNR's in-lieu fee program will utilize data and information when available and applicable from IDEM's Office of Water Quality, Watershed Assessment and Planning Branch, IDNR's Lake and River Enhancement program (LARE), and local watershed and/or conservation plans to assist with the prioritization of potential stream and restoration projects involving wetland mitigation.

Division of Fish and Wildlife, Lake and River Enhancement Program

The goal of the LARE Program in the IDNR Division of Fish and Wildlife is to reduce the amount of sediment and nutrients entering Indiana's lakes and rivers. Coincidental to this goal is an ongoing effort to utilize LARE-funded projects to protect and enhance aquatic habitat for fish and wildlife to ensure the continued viability of Indiana's publicly accessible lakes and streams for multiple uses, including recreation.

The LARE Program accomplishes these goals through state grants to eligible sponsoring entities to provide for technical and financial assistance to qualifying projects. These projects range from diagnostic studies of targeted sub-watersheds to determine the design and construction feasibility of measures to reduce erosion and sedimentation in lakes and streams. Indiana law dedicates a portion of LARE funding to the removal of sediment, logjams and other obstructions, and control of invasive aquatic species. The program also provides funding to county SWCDs to assist individual landowners in the use of BMPs in targeted watersheds.

In 2019, LARE grants totaled more than $2.3 million to projects in several counties across the state. Funding for the program comes from a fee paid by boat owners annually to the Bureau of Motor Vehicles. LARE projects leverage these funds to benefit not just boaters but everyone who uses Indiana's publicly accessible lakes and streams. LARE-funded projects also help to improve aquatic habitat and reduce the amount of nutrients entering both the Great Lakes and the Mississippi River through Indiana streams.

Lake Michigan Coastal Program

The purpose of the IDNR's Lake Michigan Coastal Program (LMCP) is to enhance the state's role in planning for and managing natural and cultural resources in the coastal region and to support partnerships between federal, state and local agencies and other organizations. The LMCP annually awards grants through its Coastal Grants Program funded by the federal Coastal Zone Management Act to coastal municipalities, counties, nonprofit groups, and universities for projects that protect and restore natural, cultural and historic resources in Indiana's Lake Michigan coastal region. Examples of how these funds might be used include:

- Protection and restoration of significant natural and cultural resources.
- Programs to prevent the loss of life and property in coastal hazard areas.
- Improved public access for recreational purposes.
- Revitalized urban waterfronts and ports.
- Improved coordination among government agencies when making policy decisions.
- Pollution prevention initiatives, including NPS pollution into coastal waters.

During 2018-2019, the Lake Michigan Coastal Program awarded $114,440.00 in pass-through grants to communities, non-profit organizations, universities and schools specifically for water quality planning, outreach/education, research and improvement projects across the Lake Michigan Watershed.

Section 6217 of the Coastal Zone Act Reauthorization Amendments, which is jointly administered by the National Oceanic and Atmospheric Administration (NOAA) and U.S. EPA, established Indiana's Coastal NPS Pollution Control Program in 1990. The program is part of Indiana's LMCP and received conditional U.S. EPA/NOAA approval in 2008, establishing a set of management measures to help states control and reduce polluted runoff to coastal waters from five main sources:

- Agriculture. In 1990,
- Urban areas.
- Marinas and recreational boating.
- Hydromodification, including shoreline and stream channel modification.
- Wetlands, riparian areas, and vegetated treatment systems.

All coastal and Great Lakes states and territories that participate in the National Coastal Zone Management Program are required to develop nonpoint source pollution control programs for their coastal regions. State authorities ensure implementation.

The LMCP is working closely with IDEM's NPS Program and other NPS program partners to implement management measures specified by U.S. EPA to prevent and mitigate NPS pollution in the Lake Michigan coastal watersheds. IDEM anticipates submitting documentation indicating that Indiana now meets all remaining Coastal NPS Pollution Control Program conditions to U.S. EPA/NOAA on or before May 31, 2020.

Of the 56 measures that Indiana's Coastal NPS Pollution Control Program was required to implement, only one remains to be developed. This measure requires putting processes in place across the coastal watershed to ensure regular inspection and maintenance of septic systems to minimize pollution from failing systems. In 2017, IDEM's NPS Program awarded the Lake Michigan Coastal Program a

Section 319(h) grant to help it move toward approval of this final measure. This grant involves three components:

1. Mapping septic systems within 500 feet of surface waters within Indiana's Lake Michigan Watershed.
2. E. coli monitoring and molecular source tracking to develop a better understanding of the impact of septic system pollution on surface waters.
3. A robust neighborhood-based outreach and education program targeted at homeowners in partnership with neighborhood ambassadors and realtors.

The LMCP completed mapping septic systems in early 2019 through a partnership with the Northwestern Indiana Regional Planning Commission. The mapping included identification of target neighborhoods for the neighborhood outreach campaign. The program also completed its neighborhood-based outreach and education task in 2019, with signage and materials distributed by Neighborhood Ambassadors. In 2018 and 2019, the Governor issued a proclamation designating SepticSmart Week in the State of Indiana, and the LMCP created a comprehensive web-based outreach campaign with a social media component, with resources available online: https://www.in.gov/dnr/lakemich/10025.htm.

In 2019, the LMCP submitted an additional IDEM Section 319 grant application for funding to continue its work with county health departments on building capacity for septic system inspection and maintenance tracking should ordinances be developed that require inspections and maintenance at point of sale.

Indiana's Low Head Dam Removal Initiative

Low-head dams have a long and diverse history in Indiana . A low-head dam is defined as a man-made obstruction typically built within a river or stream channel and spanning from bank to bank (IDNR 2019). Thousands of low-head dams exist in many variations on streams and rivers throughout the United States. But, they generally have water flowing across the entire length of the top of the dam, are from one to about 15 feet tall (although taller ones exist on very large streams), store a minimal amount of water below the stream bank level, within the channel, and do not typically provide flood reduction storage. Most were built during the latter 19th and early 20th centuries to provide water to power grain mills, water retention for drinking water, water diversion for the cooling water intake structures for electrical generating stations, navigation, and so on. The IDNR has cataloged more than 150 low-head dams across Indiana. Many low-head dams are aged, require expensive repair or maintenance, and no longer serve their original purpose.

Low-head dams result in hydrologic alteration of streams and rivers that impedes the natural flow regime necessary to maintain a healthy aquatic biota. Ecologically, low-head dams inhibit the movement and migration of aquatic fauna, particularly fish. This inhibited movement has a direct impact on the movement and distribution of Unionid mussels in Indiana streams because of their dependence on the fish community. Low-head dams may be responsible in part for the long-term decline of Unionid mussel distributions and diversity in Indiana. They have interrupted riverine connectivity, altered hydrologic regimes, caused adjacent flooding, altered natural habitats, and altered the flow and transport of sediments, which is important for the natural replenishment of downstream ecosystems.

Low-head dams are also deceptively dangerous, especially from upstream. Under certain flow conditions, low-head dams may create recirculating currents and hydraulic forces on the downstream side of the dam, which pose hazards to recreational boaters, swimmers and anglers by swamping boats and trapping and drowning victims. Indiana ranks 10th in the nation for the highest number of fatalities at low-head dams. In 2017 alone, Indiana recorded deaths on the West Fork White River, Eel River, and Big Walnut Creek.

Removal of low-head dams restores natural river ecology, re-establishes river continuity and maintains public safety. However, removal of these structures is costly, complicated, and requires review and permitting by state and federal agencies. The process for permitting requirements among the various agencies often created confusion for applicants in early Indiana dam removal projects.

In order to clarify and streamline the low-head dam removal process for applicants, IDEM OWQ and the Office of Land Quality collaborated with the IDNR to establish a joint guidance document to promote removal of these structures and to aid sponsors in the permitting process. IDEM and IDNR have also created an online map so staff can identify possible "red flag" components that may complicate the dam removal, such as potentially contaminated sediment, invasive species, or historical significance, so that information can be communicated to applicants.

This initiative developed a process for early coordination clarifying what information will be required for permits. As a result, IDEM and IDNR have been able to review and process applications for removal faster than earlier applications. To date, approximately 350 river miles have been opened up on four major streams through the removal of 12 low-head dams and two modifications, including the construction of one fish passageway. One stream where low-head dams were removed has been successfully restocked with state and federally endangered Unionid mussels, and another will extend the habitat for state endangered Eastern Hellbenders. Four additional low-head dams either are in the permitting process or proposed for removal in the future. Removal of these additional low-head dams would open up approximately 411 additional river miles.

Indiana Conservation Partnership

IDEM is a member of the Indiana Conservation Partnership (ICP) – a partnership comprised of eight state and federal agencies and other organizations committed to the goal of promoting conservation. The ICP provides technical, financial, and educational assistance needed to implement conservation practices that are environmentally and economically compatible and promote good stewardship of Indiana's soil and water resources. IDEM serves on the ICP with the following agencies and organizations:

- U.S. Department of Agriculture Natural Resources Conservation Service (USDA-NRCS).
- U.S. Department of Agriculture Farm Service Agency (USDA-FSA).
- State Soil Conservation Board.
- Indiana State Department of Agriculture (ISDA).
- Indiana Department of Natural Resources (IDNR).
- Indiana Association of Soil and Water Conservation Districts (IASWCD).
- Purdue University Extension.

The ICP prepares an annual work plan that defines objectives for up to four conservation focus areas and includes the actions, responsible entities and deadlines for achieving them. Additionally, the ICP meets bimonthly for partner updates and, where possible, to collaborate for optimizing its resources for achieving water quality objectives. The ICP places particular emphasis on delivering technical training to partner staff and coordinating the various cost-share and grant programs.

In June of 2019, the ICP updated its soil health philosophy to underscore the widely accepted definition of soil health as "the capacity of a soil to function as a vital, living ecosystem that sustains plants, animals, and humans" (Pankhurst et al., 1997). The four key soil health principles that apply to all land uses include:

- Minimize disturbance
- Maximize soil cover
- Maximize biodiversity
- Maximize continuous living roots

To be successful in fully implementing a soil health system, the following objectives must continually be part of every management decision and field operation:

- Increasing organic matter
- Increasing water infiltration
- Improving nutrient use efficiency
- Increasing aggregate stability
- Increasing water-holding capacity
- Enhancing and diversifying soil biology and habitat.

The ICP works with producers to help them implement a "systems" approach to improve the health of their soil. A system is a suite of practices and management methods that when implemented results in additional improvement to soil health that can help address Indiana's primary resource concerns.

State Nutrient Reduction Strategy

Indiana's State Nutrient Reduction Strategy, which is available online at https://www.in.gov/isda/2991.htm, provides a framework for reducing nutrients entering Indiana waters, is a collaborative effort between ISDA, the lead agency and Gulf Hypoxia Task Force member, and IDEM with contributions from other ICP partners. It is on a two-year revision or "updating" cycle and was revised in 2018. As part of this strategy, the ICP has committed to report load reductions of sediment, nitrogen, and phosphorus achieved by the practices installed under the various funding authorities of its participating agencies. ISDA technicians use the U.S. EPA Region 5 model to calculate load reductions. Cumulative load reductions for calendar years 2013-2019 follow:

- Sediment – 1,667,979 tons
- Nitrogen – 3,518,499 pounds
- Phosphorus – 1,737,256 pounds

Indiana's State Nutrient Reduction Strategy along with watershed story maps and ICP accomplishments can be found at www.in.gov/isda/2991.htm. More detailed information about the ICP and its activities can be found at http://wordpress.iaswcd.org/icp/.

U.S. Department of Agriculture, Natural Resource Conservation Service

National Water Quality Initiative

USDA annually targets Farm Bill dollars to the NRCS National Water Quality Initiative (NWQI) to promote the implementation of conservation practices. IDEM worked closely with NRCS to prioritize watersheds for the NWQI using the decision criteria of watersheds with impaired waters, high-risk natural resource areas, active local watershed groups or conservation interests, and baseline water quality data. As a partner on the NWQI, the U.S. EPA requires IDEM in its role as the state agency in Indiana charged with implementing the CWA, to contribute monitoring resources to at least one NWQI watershed.

The watershed selected for NWQI monitoring is the School Branch watershed, a small (8.4 square miles) watershed located in northeastern Hendricks County, Indiana. School Branch is nestled within the Eagle Creek watershed, which is located in the larger Upper White River Watershed. Land use in the watershed is predominately agricultural with interspersed residential areas. In the School Branch watershed, soils are predominantly poorly drained and extensively tiled to improve the drainage in many areas. School Branch eventually drains into Eagle Creek Reservoir, which is a primary drinking water source for Indianapolis.

School Branch, Eagle Creek, and the Upper White River watersheds are on Indiana's 303d List of

Impaired Waters due to high levels of nutrients. The size of the Eagle Creek and Upper White River watersheds (163 and 2,718 square miles, respectively) and the variety in land uses at these scales has made it difficult to evaluate the effects of conservation and land management strategies. Therefore, focusing on the much smaller School Branch watershed, in which 80 percent of the land use is agricultural, will allow researchers to adequately isolate water quality impacts from agriculture versus other sources. Previous attempts to document water quality improvements from agricultural conservation practices at the watershed scale have proven particularly difficult due to the number of issues that could hinder the ability to attribute improvements to specific practices. These issues include:

- Insufficient baseline data.
- Incomplete separation of agricultural influences from non-agricultural sources.
- Inadequate sampling duration and intensity to account for "lag time", seasonal influences, and storm events.
- Insufficient adoption of complete conservation systems within watersheds.

The collaboration of federal, state, local, and academic entities, along with dedicated conservation-minded farmers in the School Branch watershed, has provided a unique monitoring opportunity to assess the chemical, physical, and biological impacts of conservation practices.

Currently, the project is measuring water quality associated with conservation cropping systems that improve soil health in predominantly corn and soybean row crop agriculture. The data collected through this effort will allow evaluation of how production agriculture can complement sustainable water resources. In addition, because the School Branch watershed lies within two successively larger watersheds of similar land use and hydrology, the project is monitoring and can model impacts of conservation at multiple scales including watershed, sub-watershed, and edge-of-field. Historical data is also available to enhance the assessment of improvements over time.

Monitoring and evaluation efforts continued in 2018 and 2019. Different partners in this effort, including IDEM, the USGS, the Indiana Geological and Water Survey (IGWS), the Marion County Health Department, USDA-NRCS, and the Center for Earth and Environmental Services at Indiana University-Purdue University, Indianapolis, are conducting monitoring and evaluation at different scales and expect to publish a report in 2020 covering the first three years of data.

These agencies and organizations are conducting this monitoring to measure streamflow and ground water levels by collecting continuous water data from School Branch through three stream gauges and four ground water wells. Two studies, a synoptic study of tile drains and an isotope and major ion study were conducted to gain a better understanding of the hydrology and nutrient transport within the study area. The partners are also monitoring soils to determine their moisture levels, water-holding capacity, and nutrient content. They are also using supplementary biological indicators to evaluate factors affecting water quality and conducting nutrient source tracking to determine impacts from field, in-stream bed and bank, and residential sources and have analyzed sediment characteristics. Monitoring efforts will continue through 2021.

Thanks to conservation-minded farmers participating in this study, the research partners collaborating on this project will be better able to distinguish between the water quality effects associated with complete conservation cropping systems from other agricultural and non-agricultural sources of sediment and nutrients.

Indiana Water Monitoring Council

The Indiana Water Monitoring Council (InWMC) (http://www.inwmc.net/) is a broad-based, statewide organization whose primary mission is to enhance the communication, collaboration and coordination of professionals, organizations, and individuals monitoring, managing, protecting, and/or restoring Indiana's water resources. As a charter member, IDEM has remained actively involved with the InWMC, maintaining a presence on the board of directors and participating in committees to assist with activities that:

- Provide a forum for communication among groups involved in monitoring Indiana waters.
- Promote the sharing of monitoring data and information on effective procedures and protocols for sample collection.
- Facilitate the development of collaborative monitoring strategies.

The InWMC supports communication, collaboration, and coordination about monitoring across the full spectrum of water resources – both surface water and ground water – from multiple perspectives including water quality, water quantity, ecology, and human health.

Shortly after the InWMC's formation, its Data Optimization Committee convened the Integrated Water Monitoring Network Optimization Taskforce to work toward a better understanding of water quality monitoring efforts throughout the state.

Multiple state, federal, and local agencies and organizations monitor water quality within Indiana, each with its own mandate or reason for monitoring. Although each agency and organization is collecting potentially valuable data on Indiana's water resources, the lack of coordination can lead to duplication of efforts and overlooking of important information due to the lack of data sharing. Members of the InWMC have overwhelmingly cited the need for a shared understanding of existing, active monitoring networks within Indiana among the water resources community as being critical to effective management of water resources throughout the state.

In 2017, the InWMC published the findings of the taskforce on the InWMC website in a paper entitled, *An Assessment for Optimization of Water-Quality Monitoring in Indiana* – a study of ongoing monitoring networks throughout Indiana to help environmental managers, researchers, and interested citizens find data from sampling sites with long periods of record. The study is available at http://www.inwmc.net/resources/monitoring-network-optimization/ and highlights the existing river and stream water quality monitoring networks, including IDEM's, that can provide data and identify new sites that may be needed to augment existing networks and/or eliminate sites that are currently being monitored by more than one group.

The InWMC also publishes the annual *Indiana Water Report,* which is available at http://www.inwmc.net/resources/indiana-water-report/ and describes current water-related monitoring and research going on throughout the state. The report is intended to help those working to manage water resources in Indiana do so more effectively and with a fuller understanding of how their efforts fit into the larger picture and to support greater communication and collaboration wherever possible.

Indiana Finance Authority

The Indiana Finance Authority administers the Indiana State Revolving Fund (SRF) Loan Programs, which offers two different loan programs that provide low-interest loans to Indiana communities, one for projects that improve drinking water and the other for wastewater infrastructure projects. The purpose of these programs is to protect public health and the environment. Cities, towns, counties, regional sewer/water districts, conservancy districts are eligible to apply for either program. Private and not-for-profit public water systems and water authorities are eligible for drinking water SRF loans.

Eligible projects include those that abate water pollution problems, provide greater protection for public health or ensure compliance with either the CWA or the Safe Drinking Water Act. Wastewater projects may include wastewater treatment plant construction or improvements, sewer line extensions to existing unsewered areas, decentralized treatment systems, combined sewer overflow elimination and infiltration/inflow corrections. Drinking water projects may include treatment plant construction and improvements, water storage facilities, water distribution systems and water supply. The program provides additional financial incentives to projects to include green technology, a Brownfields program project or a sustainable infrastructure component.

Both SRF Loan Programs can offer up to a 35-year fixed rate loan term. Interest rates on these loans use a base interest rate, which resets on the first business day of each January, April, July and October. The base rate is calculated by using 90 percent of the average 20-year AAA-rated, general obligation bond Municipal Market Data composite index for the most recent calendar month. The program is able to further discount the base rate based upon a borrower's median household income from the current American Community Survey data five-year estimate and projected user rates. To encourage participants to pursue projects that further improve public and environmental health, the SRF Loan program offers four incentive programs. By integrating lead line replacement, green/sustainable infrastructure components, NPS project components, or a Brownfield project, the SRF Program may reduce the interest rate on a loan by up to 0.5 percent. The program has established a floor of two-percent for the lowest interest rate, including any reductions that a loan may receive.

The SRF Loan Programs coordinate with state and federal programs, including IDEM's OWQ, to identify additional ways in which the assistance they provide to Indiana communities might help to achieve common goals. For example, the Clean Water SRF ranking and scoring gives additional points for projects that remove a pollutant source from an impaired stream. This method of scoring increases the likelihood that projects with a water quality benefit will rank high on the SRF project priority list. The funds loaned for these removal projects can be documented as a match for projects submitting grant proposals to the NPS Program. Projects eligible for match must provide water quality benefits to their respective communities and may include, but are not limited to, one or more of the following:

- Wetland restoration/protection.
- Erosion control measures.
- Ground water remediation.
- Repair or replacement of failing septic systems or connection to sewer.
- Stormwater BMPs.
- Source water and wellhead protection.
- Conservation easements.
- Agricultural and waste management BMPs.

The SRF Loan Programs also serve on the Indiana Rural Wastewater Task Force's Environmental Infrastructure Working Group, which allows the SRF Loan Programs the opportunity to provide input and offer financing options to communities for their drinking water and/or wastewater infrastructure needs. The SRF Loan Programs work with communities addressing combined sewer overflows, enforcement issues or those with or nearing a sewer ban.

Over the State Fiscal Years (SFYs) 2018 and 2019, ten projects with a NPS component saved an additional $40,910,550 over the term of their loans. While these savings are realized over the longer term, these projects are typically completed within two years, and the water quality benefits are achieved much sooner than 20 years.

Indiana's Great Lakes Water Quality Agreement Domestic Action Plan

Indiana's Great Lakes Water Quality Agreement (GLWQA) Domestic Action Plan (DAP) to reduce phosphorous to the Western Lake Erie Basin was finalized on February 28, 2018 and emphasizes:

- Using existing programs and optimizing partnerships.
- Effecting the most change with the least cost.
- Prioritizing resources to areas with the most phosphorus export and/or reduction potential.
- Seeking to engage citizens who are not participating in conservation efforts.
- Making use of social indicators to guide actions and employing adaptive management.

Indiana's goal is to meet the springtime phosphorus targets identified in the DAP for the Maumee River as it flows across the border into Ohio. Since 2018, Indiana and Ohio have collaborated with the U.S. EPA to provide funding for the USGS to install and operate three auto-samplers on their border. To determine phosphorus loads coming into Indiana from Ohio, auto-samplers were installed on the St. Joseph River and the St. Mary's River, each of which flows into Indiana from Ohio. At their confluence, these rivers form the Maumee River that flows eastward from Indiana into Ohio. Another auto-sampler was installed on the Maumee River on the Indiana side of the border to characterize phosphorus loads going into Ohio from Indiana. The data from this monitoring network will be instrumental in guiding actions to reduce phosphorus. The DAP is available online at https://www.in.gov/isda/files/Lake%20Erie%20Domestic%20Action%20Plan%20_Final.pdf.

COST/BENEFIT ASSESSMENT

Water is a vital component of the economic health of Indiana, which is diverse in its agriculturial, industrial, and environmental resources. Creating the benefits associated with a robust economy, high quality of life, and healthy ecosystems requires finding the right balance between often-competing needs. However, the finances available to restore, enhance, and protect our water resources is limited in comparison to the work needed to ensure that balance. The following is a discussion of some of the revenue sources available to state, regional, and local entities to achieve the objectives of the CWA as well as case studies that illustrate improvements in water quality and their resulting benefits.

Funding Water Quality Improvements through Better Infrastructure

Since 1992, the State Revolving Fund (SRF) Programs have provided more than $5.7 billion dollars for more than 862 wastewater (Figure 2, Appendix B) and drinking water (Figure 3, Appendix B) infrastructure improvement projects. SRF Program assistance to communities is expected to result in water quality benefits for many Indiana rivers and streams.

In state fiscal years (SFYs) 2018 and 2019, the Wastewater SRF Program closed 62 loans totaling approximately $679 million. This provided an estimated savings (compared to open market interest rates) of more than $137 million. In SFYs 2018 and 2019, the Drinking Water SRF Program closed on 27 loans totaling over $ 214 million with savings to Indiana communities estimated at more than $42 million (Table 6, Appendix A.)

Successes in Water Quality Improvement through Strategic Measures

IDEM has reported improvements in water quality in more than 260 miles of streams in 15 different watersheds since 2007 to the U.S. EPA to meet measures outlined in U.S. EPA's strategic plan (Table 5). Measure WQ-10a is a performance measure that requires states to develop Nonpoint Source (NPS) Program "Success Stories" and submit them to U.S. EPA for the purposes of tracking how NPS restoration efforts are improving water quality. To meet this measure, IDEM must identify nonpoint source-impaired waters with improvements resulting from watershed restoration efforts undertaken in whole or in part by IDEM's NPS Program.

In 2018 and 2019, IDEM reported water quality improvements in South Fork Wildcat Creek and Boyles Ditch watersheds. U.S. EPA's Nonpoint Source Success Stories website at https://www.epa.gov/nps/nonpoint-source-success-stories-indiana highlights these and other successes in water quality restoration.

<u>Aquatic Life Use Restored in a Tributary to South Fork Wildcat Creek</u>

This unnamed tributary to the SFWC (assessment unit INB0738_T1002) is a small headwater stream in the Wildcat Creek watershed in Clinton County, Indiana (Figure 4, Appendix B). It is in the eastern portion of the highly agricultural Jenkins Ditch-SFWC watershed. Most of the land use in this watershed consists of cultivated cropland, and while the land along the main stem of the SFWC is forested, most of its headwaters have no riparian buffer. Water quality sampling performed by IDEM in 1998 revealed a low index of biotic integrity (IBI) score, indicating that the stream was unhealthy.

Various partners have implemented several projects in the greater SFWC watershed over the years (Table 7, Appendix A). In the late 1990s, the IASWCD undertook efforts to provide strategic planning and technical assistance to the larger Wildcat Creek watershed using $189,500 in CWA section 319 funding. The Wildcat Creek Watershed Alliance took over implementation of the Wildcat Creek Watershed Management Plan in 2006 using $150,000 in CWA section 319 funds.

The U.S. Department of Agriculture's Natural Resources Conservation Service provided further funding and technical assistance through a variety of programs in the Jenkins Ditch–SFWC watershed between 2004 and 2017, totaling $7,951,224. Between 2001 and 2017, the Clinton County SWCD used a variety of funding sources (including private funds and CWA section 205(j) and 319 funds) to write a nine-element plan specific to the SFWC watershed and to provide cost share on BMP installations in the watershed, at a cost of $754,628.

IDEM returned to the SFWC tributary for follow-up monitoring in 2017. This monitoring showed an improved IBI score of 46 at the mouth of the stream, which exceeds the minimum IBI of 36 needed to indicate support of a well-balanced aquatic community. The habitat showed marked improvements in reduction of silt, as well as deeper pools, less embedded riffles, and a bank that had recovered from severe erosion. Based on these results, IDEM removed the stream from its 2020 impaired waters list.

Implementing Agricultural Best Management Practices Revitalizes the Fish Community in Boyles Ditch

Boyles Ditch is a small stream in the northern portion of the Kilmore Creek subwatershed, which is in the SFWC watershed in Clinton County (Figure 5, Appendix B). Boyles Ditch is surrounded by cultivated crops. While the main stem of Kilmore Creek contains a substantial amount of forested stream buffer, Boyles Ditch remains largely unbuffered from NPS runoff. According to the 2012 SFWC WMP, roughly 14 of the 21.5 miles of waterways in the Kilmore Creek subwatershed are listed as impaired, including all of Boyles Ditch and downstream portions of Kilmore Creek. In 2004, IDEM conducted a biological study on the SFWC watershed. Three sampling sites on Boyles Ditch had failing index of biotic integrity (IBI) scores indicating that the stream was not supporting a well-balanced aquatic community.

In 2005, the Clinton County Soil and Water Conservation District (SWCD) received a CWA section 319 grant to create the SFWC–Blinn Ditch and Kilmore Creek–Boyles Ditch WMP, which IDEM approved in 2008. In 2005–2012, organizations in the watershed collaborated to conduct education and outreach through stakeholder meetings, public workshops, field days, newsletters, and community cleanups. Workshop topics included the use of cover crops, proper septic system management, and soil health maintenance.

Various partners implemented projects in the SFWC watershed (Table 7, Appendix A). In the late 1990s, IASWCD undertook efforts to provide strategic planning and technical assistance to the larger Wildcat Creek watershed using $189,500 in CWA section 319 funding. In 2006, the Wildcat Creek Watershed Alliance assumed implementation of the Wildcat Creek WMP using $150,000 in CWA section 319 funding. The U.S. Department of Agriculture's (USDA's) Natural Resources Conservation Service provided additional funding and technical assistance through programs in the Kilmore Creek subwatershed in 2004–2017, totaling $7,017,438. The USDA Farm Services Agency's Conservation Reserve Program (CRP) provided $6,185 in funding for various conservation practices and floodplain restoration. Between 2001 and 2017, the SWCD used funding sources ($754,628 from private funds and CWA section 205(j) and 319 funds) to write a nine-element plan specific to the SFWC watershed and to provide cost share for best management practices (BMPs). Lastly, the SWCD used $337 in local funds to decommission a well.

IDEM conducted follow-up monitoring on Boyles Ditch in 2017 and found that the fish IBI score improved to 54, a significant increase from the score of 34 seen in 2004 and well above the minimum IBI score of 36 needed to indicate support. Additionally, the Qualitative Habitat Evaluation Index (QHEI) score was 69 in 2017, up from 47 in 2004 (QHEI scores below 51 indicates poor habitat). Based on these results, IDEM removed Boyles Ditch from its 2020 impaired waters list

Grand Calumet River Indiana Harbor Ship Canal Area of Concern Remedial Action Plan

The Grand Calumet River, located in Lake County in far northwestern Indiana, is a complex river system heavily modified by 200 years of industrialization and other human activities. The Grand Calumet is comprised of two east-west oriented branches that meet at the southern end of the Indiana Harbor Ship Canal (IHSC). The IHSC, in turn, extends north from its junction with the East and West branches of the Grand Calumet River to the Indiana Harbor. The Lake George Branch is a two-mile east-west branch of the IHSC.

Prior to the adoption of strict environmental regulations under the federal Clean Water Act, industries and municipal sanitary districts commonly discharged chemicals and contaminants directly into the Grand Calumet River and the IHSC. Such pollution, which consisted of oils and greases, heavy metals, human waste, and other industrial chemicals, accumulated in the sediments at the river bottom and along the adjacent wetlands. This accumulated pollution caused significant harm to the ecosystem and reduced the ability of the river system to provide several beneficial ecosystem services, such as clean water for drinking, wading, and industrial use; heathy fish and wildlife; and healthy, aesthetically pleasing environments.

By the 1970s, new environmental regulations changed how municipalities and industries could operate. This drastically reduced the amount of contaminants discharged into the river. However, even with new operational standards, legacy contaminants – those discharged prior to the change in regulations – continued to cause great harm to the river. Moreover, through its connection to Lake Michigan at the Indiana Harbor, the impairments to the Grand Calumet River had the potential to negatively impact water quality in the Great Lakes. The Grand Calumet River watershed, which also includes Wolf Lake, Lake George, and portions of the Indiana Lake Michigan shoreline, also faced numerous threats to native habitat from non-native invasive species. This combination of factors led the International Joint Commission (IJC), a binational organization made up of representatives of the United States and Canada, to list the region as one of 43 designated Areas of Concern (AOCs) within the Great Lakes Basin.

Under the 1987 Great Lakes Water Quality Agreement (GLWQA), the United States and Canada required the development of a Remedial Action Plan (RAP) for all AOCs including the Grand Calumet River/Indiana Harbor Ship Canal AOC to serve as a blueprint for the restoration of critical ecosystem services. The goal of the RAP is to identify the remedial actions necessary for removing each of the following 14 designated beneficial use impairments (BUIs):

1. Restrictions on fish and wildlife consumption.
2. Tainting of fish and wildlife flavor.
3. Degradation of fish and wildlife populations.
4. Fish tumors or other deformities.
5. Bird or animal deformities or reproduction problems.
6. Degradation of benthos (bottom-dwelling organisms).
7. Restriction on dredging activities.
8. Eutrophication or undesirable algae.
9. Restrictions on drinking water consumption, or taste and odor problems.
10. Beach closings.
11. Degradation of aesthetics.
12. Added costs to agriculture and industry.
13. Degradation of phytoplankton and zooplankton populations.
14. Loss of fish and wildlife habitat.

In Indiana, IDEM took the lead in developing the RAP for the Grand Calumet River AOC and appointed a group of individuals representing a diverse set of regional stakeholders to the Citizens Advisory for the Remediation of the Environment (CARE) Committee. Since 1990, the CARE Committee has provided valuable input into the RAP planning process.

The RAP identifies key projects needed to remove the 14 BUIs impacting the Grand Calumet River AOC. These include management of contaminated sediment for the entire river system, restoration of approximately 900 acres of native dune and swale and wetland habitat, and reduction of *E. coli* sources resulting in beach closures at AOC beaches. To date, funding for projects that support the removal of BUI impairment has been provided by the Great Lakes Legacy Act (GLLA), Great Lakes Restoration Initiative (GLRI), Natural Resource Damages Co-Trustees, and other state and local sponsors.

As a result of these partnerships, significant progress has been made toward the RAP sediment management goals. Since 2002, more than 3.0 million cubic yards of contaminated sediments containing heavy metals, oil and grease, polycyclic aromatic hydrocarbons (PAHs), and polychlorinated biphenyls (PCBs) have been removed. To date, 1.3 million cubic yards have been contained in-place using a reactive cap. In addition, federal, state, and local partners have begun a project to manage contaminated sediment within the Lake George Branch of the IHSC.

The Clean Water Act and Indiana law require the abatement of combined sewer overflows (CSOs). Municipalities with CSO discharges into the Grand Calumet River have committed to reduce these discharges through state and federal enforceable mechanisms. The reduction of CSOs in the system has led to enhanced water quality and aesthetics along the West Branch of the Grand Calumet River. Hammond, Gary, and East Chicago are required by their NPDES permits to fully implement long-term control plans (LTCPs) to abate CSO discharges.

Habitat restoration has also been a priority for the RAP partnerships, with GLLA projects completing restoration of 84 acres of wetland and riverine marshes, including Roxana Marsh in East Chicago, Indiana and Seidner Dune and Swale Nature Preserve in Hammond, Indiana. In addition, the GLRI is funding the restoration of approximately 900 acres of State- and locally-managed habitat throughout the AOC. Managed properties such as Clark and Pine Nature Preserve, DuPont Natural Area, and Gibson Woods Nature Preserve protect globally rare dune and swale habitats and others where some of the largest concentrations of threatened and endangered species in the state are found.

Monitoring throughout the restoration process is essential to ensure work stays on track to meet restoration goals. IDEM has implemented monitoring projects to assess plant, fish, benthic, and plankton communities, water chemistry, and aesthetics within the AOC. In addition, the agency has provided GLRI funds to universities and federal agencies to conduct microbial source tracking at AOC beaches.

In 2011 and 2012, respectively, BUI #12 (Added costs to agriculture and industry) and BUI #9 (Restrictions on drinking water consumption, or taste and odor problems) were removed from the list of beneficial use impairments for the Grand Calumet River AOC. IDEM and the CARE Committee continue to work diligently to identify and implement the remaining management actions necessary to remove the 12 remaining BUIs and eliminate the Grand Calumet River/Indiana Harbor Ship Canal AOC from the list of Great Lakes AOCs maintained by the IJC, a process known as BUI delisting.

SPECIAL STATE CONCERNS AND RECOMMENDATIONS

Reductions in federal and state resources for data collection and analysis coupled with increased federal directives and competing policy and program objectives continue to strain the ability of the IDEM to optimize its limited resources to monitor Indiana waters in support of OWQ programs and emerging state priorities.

IDEM acknowledges that fiscal responsibility may necessitate reductions in funding and staffing levels. In light of these constraints, IDEM recommends the following actions:

- Increase states' flexibility to allocate the federal funding it receives to take advantage of and optimize other funding sources.
- Combine supplemental and base funding to states provided through CWA Section 106 funds so that in lean times, the U.S. EPA may consider maintaining current monitoring efforts a valid use of supplemental funds.
- Acknowledge the continuum of progress demonstrated by social indicators or other factors in addition to measurable water quality improvements.

SURFACE WATER MONITORING AND ASSESSMENT

The IDEM conducts most of its surface water monitoring through various programs in the Watershed Assessment and Planning Branch (WAPB). This section includes a discussion of IDEM's surface water monitoring strategy, a description of the assessment methodology for classifying all surface waters according to the degree to which they meet their designated uses, and the most current assessment results available. This section also provides an analysis of surface water quality trends and information on public health issues.

IDEM'S SURFACE WATER MONITORING STRATEGY

The mission of the OWQ at the IDEM is to monitor, protect, and improve Indiana's water quality to ensure its continued use as a drinking water source, habitat for wildlife, recreational resource and economic asset. The OWQ has developed a water quality monitoring strategy (WQMS) to support this mission and to facilitate an adaptive management process that helps to ensure that its monitoring programs are providing the data required by OWQ's programs and to meet emerging concerns.

The U.S. EPA recommends ten elements that states should include in their water monitoring strategies in order to meet prerequisites of the federal Clean Water Act (CWA) Section 106 (U.S. EPA, 2003). The *Indiana Water Quality Monitoring Strategy*, *2017-2021* refines the previous *Indiana Water Quality Monitoring Strategy 2011-2019*, which marked a significant change in monitoring designs. An interdisciplinary work group comprised of staff members from several programs within the OWQ, including monitoring staff members responsible for collecting the water quality data needed to meet IDEM water management needs, developed the strategy to cover the following OWQ monitoring activities:

- Probabilistic monitoring in one basin per year on a nine-year rotating basin cycle (Figure 6, Appendix B).
- Fixed Station monitoring at 165 sites across the state (two added in 2014 to support the Natural Resource Conservation Service National Water Quality Incentive program).
- Fish tissue and sediment contaminants monitoring on a five-year rotating basin cycle.
- Targeted (watershed characterization) monitoring for total maximum daily load (TMDL) reassessments and development, watershed baseline planning, and performance measures determinations.
- Cyanobacteria monitoring of 16 beaches at 12 lakes, one dog park lake, and lakes used for training public safety dogs.
- Special studies, reference site monitoring, and remediation follow-up sampling.
- Thermal verification studies.
- Hoosier Riverwatch (HRW) program citizen volunteer monitoring.

OWQ contracts with the Indiana University School of Public and Environmental Affairs to administer the Indiana Clean Lakes Program (CLP). The Indiana CLP, which is discussed in more detail earlier in this report, provides most of the lakes data OWQ needs for its programs.

Through its surface water monitoring programs, OWQ collects surface water quality data, biological community and habitat data to help meet one or more of the following objectives, which are included in the WQMS (Table 8, Appendix A):

- To fulfill requirements of the CWA Sections 305(b), 303(d) and 314 to assess all waters of the state to determine if they are meeting their designated uses and to identify those waters that are not.
- To support OWQ programs including WQS development, NPDES permitting, and compliance.
- To support public health advisories and address emerging water quality issues.
- To support watershed planning and restoration activities.
- To determine water quality trends and to evaluate the performance of programs.
- To engage and support a volunteer monitoring network across the state.

IDEM ranks the monitoring activities related to U.S. EPA priorities or requirements and those related to the protection of human health as the agency's primary priorities and ranks all others as secondary priorities based on resource constraints and other factors including the degree to which they meet the OWQ mission.

DATA QUALITY ASSURANCE AND QUALITY CONTROL

To ensure the quality of the data used in the IDEM's Clean Water Act Section 305(b) assessments, all surface water monitoring is conducted in accordance with IDEM's quality assurance project plan (QAPP) for its surface water monitoring programs. This QAPP is part of IDEM's overall quality management plan approved by the U.S. EPA and complies with U.S. EPA guidance (U.S. EPA, 2002). IDEM revised its surface water monitoring QAPP most recently in March 2017.

The QAPP outlines specific data quality objectives and serves as a tool for planning for the collection of environmental data to support IDEM Office of Water Quality needs. Additionally, the QAPP describes a well-defined data quality assessment process for reviewing analytical data and categorizing analytical results in one of four levels of data quality. IDEM uses these data quality levels to determine the usability of the data for water quality assessments and other decisions.

DATA MANAGEMENT

Management of Water Quality Monitoring Data

The Watershed Assessment and Planning Branch (WAPB) in IDEM's OWQ maintains its surface water quality data in the Assessment Information Management System (AIMS) database. AIMS houses several types of data including surface water chemistry data, fish and macroinvertebrate community data, assessments of habitat quality, results from algal monitoring, and fish tissue and sediment contaminant data.

IDEM uploaded water chemistry and fish community results collected by OWQ's water quality monitoring programs prior to 2017 into the new U.S. EPA EnviroFacts Data Warehouse through the Water Quality Exchange (WQX). IDEM continues to make modifications to the AIMS database to improve quality control and usability of results uploaded through the WQX.

Recent modifications to the AIMS database now allow for more efficient datasheet upload and retrieval with additional search functions for faster query building through a user-friendly interface for staff members. AIMS also now allows for storage of additional water quality data from NPS projects (including estimated load reductions) and third-party datasets for potential use in assessing waters for the integrated report. IDEM also receives data from NPS Program projects for import into the AIMS database. IDEM is currently developing standard operating procedures for receiving, assessing, and importing water quality data from third-party sources to make them more readily available for potential use in IDEM's water quality assessments.

Table 4 of this report shows load reduction estimates provided by the NPS project sponsors, which are housed in AIMS and reported to U.S. EPA through its Grants Reporting and Tracking System. These load reductions are estimated using models and help to inform the evaluation of water quality sampling data collected by the project sponsors and IDEM WAPB staff members.

Management of Water Quality Assessment Information

IDEM maintains its water quality assessment information in U.S. EPA's Assessment, Total Maximum Daily Load (TMDL) Tracking and Implementation System (ATTAINS). CWA Section 305(b) assessment decisions made based on water monitoring data (physical, chemical and biological monitoring results) stored in the AIMS database.

In ATTAINS, water quality assessment information is associated with a specific waterbody assessment unit (AU), which is assigned a unique assessment unit identifier (AUID). IDEM uses a process called reach indexing to define the geographical extent and location of each AU within a given watershed based on its 12- or 14-digit HUC for mapping purposes. Reach indexing uses tools that work

within geographical information systems (GIS) software to associate one or more reaches of a given waterbody to a single AU and to "key" these AUs to the National Hydrography Dataset (NHD)[1]. IDEM calls this "key" its Reach Index. By associating the information in ATTAINS to its geographic location, the Reach Index allows IDEM to display assessment information on a map using GIS software.

IDEM's Reach Index for streams maps all Indiana streams visible on the NHD's high-resolution (1:24,000-scale) dataset, while the Reach Index for Indiana's lakes remains mapped at medium resolution (1:100,000-scale).

IDEM tracks all the Indiana lakes included in the Reach Index and Lake Michigan individually in ATTAINS with a unique AUID based on the 12-digit watershed in which they are located. IDEM has divided Indiana's Lake Michigan shoreline into five separate AUs with AUIDs based on the 8-digit HUC in which each shoreline reach is located.

When developing its Reach Index for streams, IDEM defined reaches of varying sizes. IDEM divided the Ohio River into 69 AUs ranging in size between 2-14 miles and with AUIDs associated with the 8-digit HUCs in which they are located. IDEM divided or combined other Indiana rivers and streams in the Reach Index into one or more AUs, assigning each an AUID based on the 12-digit HUC in which it is located. The length of a stream AU can vary, and a single AU may or may not represent the entire stream to which it is associated. For example, for its Reach Index, IDEM divided large rivers into smaller, separate AUs and grouped many smaller streams together into individual "catchment" AUs based on hydrology and other factors that can affect water quality.

In this report, IDEM provides assessment information for Indiana lakes in terms of lake acres. IDEM reports information for Lake Michigan in terms of acres and the information for its shoreline reaches in miles. IDEM reports assessment information for streams in terms of miles.

WATER QUALITY ASSESSMENTS

Indiana's water quality standards (WQS) provide the basis for the IDEM's CWA Section 305(b) water quality assessments and are set to protect the designated uses for Indiana waters. IDEM's water quality assessments determine the degree to which Indiana's waterbodies are supporting aquatic life use, recreational uses, and fish consumption uses. IDEM also assesses drinking water use support on surface waters that serve as a public water supply or which influence a ground water supply serving as a source water. There are additional uses for Indiana waters described in the state's WQS. However, IDEM limits its assessments to these four because the criteria in place to protect them are more stringent than those necessary to protect other uses. Thus, by protecting these uses, other uses such as agricultural and industrial uses are also protected.

[1] The NHD is a database created by the U.S. EPA and the United States Geological Survey that provides a comprehensive coverage of hydrographic data for the United States. It uniquely identifies and interconnects the stream segments that comprise the nation's surface water drainage system and contains information for other common surface waterbodies such as lakes, reservoirs, estuaries, and coastlines.

Water Quality Data Used to Make Designated Use Assessments

IDEM considers all existing and readily available data in its CWA Section 305(b) water quality assessment process, including data collected by IDEM's water quality monitoring programs as well as external sources whenever possible. Internally, IDEM draws from the following monitoring programs:

- Probabilistic Monitoring Program.
- Fixed Station Monitoring Program.
- Contaminants Monitoring Program.
- Performance Measures Monitoring Program.
- Special Studies Program.
- Watershed Characterization Program.

In addition to the water quality data IDEM collects, the agency reviews data from other sources for potential use in its CWA assessments, including data collected through partnerships with other state and federal agencies and by IDEM's Nonpoint Source Program grant projects, including the Indiana Clean Lakes Program.

IDEM is committed to making greater use of external data not only in its CWA Section 305(b) assessments but wherever possible in all its OWQ programs. IDEM's External Data Framework (EDF) provides a systematic, transparent, and voluntary means for external organizations to share the water quality data they collect with IDEM for possible use in its CWA assessment and listing processes and other OWQ programs.

Currently, IDEM is working to create a new tool to make developing a quality assurance project plan (QAPP) – a document that provides all the information IDEM needs to perform a thorough data quality review – easier for organizations interested in sharing their water quality data through the EDF.

IDEM's QAPP Tool will provide a series of forms online that participants can work through in one or more sessions and which, when completed will provide a fully developed QAPP to support their monitoring efforts and provide all the information needed to determine the quality of the data they collect. Here are a few of the features this new tool will include:

- An online library full of materials linked to relevant sections of the QAPP that participants can use to better understand the content required in that section.
- An automated messaging system that streamlines communications so that participants can ask questions that are automatically keyed to the specific section of the QAPP they're working on so IDEM can more quickly address them.
- A user-friendly interface with the ability to save the QAPP in progress and a one-click submittal of the QAPP for IDEM review.

By making it easier for EDF participants to develop the documentation needed to evaluate their data, IDEM expects the QAPP Tool to facilitate greater participation in the EDF potentially resulting in more water quality data available for CWA 305(b) assessments. When its development is complete, IDEM will make the QAPP Tool freely available on its website for organizations in Indiana and elsewhere for use in documenting their data quality. External organizations can learn more about the EDF and how to submit their data on the agency's EDF website at www.in.gov/idem/cleanwater/2485.htm.

Water Quality Assessments at Two Spatial Scales

Much of the data IDEM collects and receives from external sources are reach-specific, meaning the results can be applied only to the waterbodies from which the samples were collected and for which they are representative. However, IDEM's Probabilistic Monitoring Program provides data that can be used to make water quality assessments of rivers and streams at two spatial scales – reach-specific assessments and basin-wide assessments.

Reach-specific Use Support Assessments

IDEM uses the data collected by the Probabilistic Monitoring Program to make use support assessments of the stream or stream reach from which they were collected and any other reaches for which the results are representative. For these assessments, IDEM compares sampling results to applicable water quality criteria to determine whether the reach or reaches assessed are supporting their designated uses. The "Rivers and Streams Water Quality Assessment" section of this report summarizes the results from IDEM's reach-specific assessments for streams. In addition to data collected through the Probabilistic Monitoring Program, IDEM also uses data collected by the agency's other water monitoring programs to make reach-specific assessments and may use data from external sources if they meet the necessary data quality requirements.

Comprehensive Use Support Assessments

Comprehensive assessments are statistical calculations that allow IDEM to predict with reasonable certainty the percentage of Indiana's rivers and streams within a given area that are either impaired or supporting their designated uses. IDEM calculates its comprehensive use support assessments solely based on the reach-specific assessment results from data collected by the Probabilistic Monitoring Program because, unlike data collected through other IDEM monitoring programs and most external organizations, IDEM employs a probability-based sampling design for site selection, which is necessary to make statistically valid calculations.

IDEM's comprehensive use support assessments and its reach-specific assessments of designated use support provide water quality information in two very different ways, and IDEM uses both types of assessments to meet CWA requirements. The agency's comprehensive assessments provide statistically valid statements about the overall water quality throughout Indiana on a basin level, which allows IDEM to meet the CWA requirement to assess all the waters of the state.

IDEM reports its comprehensive assessment results in terms of the percentage of the total stream miles in each basin meeting their designated uses and the percentage that are impaired. IDEM derives these percentages using statistical methods and therefore cannot apply them to specific streams or stream reaches. Given this, comprehensive assessments do not identify where specific impairments exist as required by Section 303(d) of the CWA. IDEM's reach-specific assessments provide this information, identifying the specific location of impairments. IDEM uses data collected from a variety of sources including IDEM's Probabilistic Monitoring Program to make its reach-specific assessments.

This integrated report provides comprehensive assessments for watersheds in all of Indiana's major basins (Appendix H) and summary results from IDEM reach-specific assessments in keeping with CWA Section 305(b) (Appendix A). It also includes the 2020 finalized 303(d) List of Impaired Waters (Appendix L), which identifies waters impaired for one or more designated uses as required by CWA Section 303(d).

This report builds on the water quality assessment results reported in the 2018 Indiana Integrated Water Monitoring and Assessment Report and includes updated assessments for the Upper Illinois River Basin monitored in 2017 and the Great Lakes Basin monitored in 2018. This report also contains

assessment information based on targeted monitoring for total maximum daily loads (TMDLs) or watershed characterization studies, performance measures determinations, and special studies developed in other basins throughout Indiana.

Water Quality Assessment Methodology

IDEM conducts its CWA Section 305(b) water quality assessments in accordance with its Consolidated Assessment and Listing Methodology (CALM) (Appendix G). For each designated use and waterbody type, IDEM compares the available data with the applicable WQS following the methods articulated in the CALM. IDEM enters the results of its water quality assessments into U.S. ATTAINS and then uses the data to compile its 303(d) List of Impaired Waters (Appendix L) and Consolidated List (Appendix M).

Assessment Methods for the Ohio River

IDEM collaborates with the Ohio River Sanitation Commission (ORSANCO) to conduct water quality assessments of the Ohio River reaches that border Indiana. ORSANCO is an interstate water pollution control agency established for the Ohio River through a compact agreement between member states and approved by Congress. Under the terms of the compact, member states cooperate in the control of water pollution in the Ohio River Basin.

ORSANCO collects most of the data used to make water quality assessments and works with the states in the compact to determine the degree to which the Ohio River is meeting its designated uses. Based on the results of this collaborative assessment, ORSANCO produces a CWA Section 305(b) water quality assessment report for the Ohio River every two years. Member states then incorporate those results into their individual CWA 303(d) lists in accordance with their individual 303(d) listing methods. IDEM's CALM (Appendix G) provides a more detailed discussion of Ohio River assessments.

Although the assessment methodology for the Ohio River differs somewhat from the methods IDEM uses to assess other Indiana rivers and streams, IDEM combines the assessment results for all rivers and streams in Indiana, including the Ohio River for the purposes of this report.

Assessment Methods for Public Water Supply

In 2018, IDEM finalized methods for determining use support of waters serving as a source water for public water supply facilities. To date, IDEM has made few new assessments of use support on Indiana source waters, primarily due to the lack of data available for assessment. IDEM knew when developing the methods that there were very little existing and readily available data to implement them, but proceeded based on the expectation that previously unidentified data may become available through the EDF.

IDEM currently lacks the resources to support a new monitoring program dedicated to monitoring source waters for public water supplies. However, the agency continues to explore strategies for increasing the amount of available data for source water assessments and is working with its Drinking Water Branch to identify ways to potentially partner with drinking water facilities to facilitate the collection of data that may be used for the assessment of their source water.

IDEM believes that its new public water supply assessment methods, coupled with more readily available data for assessments, will result in greater protection of surface waters that serve as source waters for Indiana's public water supplies going forward.

REPORTING WATER QUALITY ASSESSMENT RESULTS

Indiana's Consolidated List

For the purposes of Clean Water Act (CWA) 305(b) reporting, the Indiana Department of Environmental Management (IDEM) employs a multi-category approach in which every waterbody is placed into one of five categories (or subcategories) for each of the following designated uses: aquatic life use, recreational use, fish consumption[2], and public water supply[3].

The state's Consolidated List (Appendix M) provides a full inventory of Indiana waters for the purposes of assessment including information regarding the degree to which they are supporting their designated uses.

IDEM assesses a waterbody as fully supporting a designated or other use when it finds it to be meeting the water quality standards (WQS) applicable to that use. When a waterbody is not meeting one or more of the applicable standards, IDEM considers it impaired, meaning it is not fully supporting the designated use. Figure 7 (Appendix B) illustrates the decision-making process IDEM uses to determine the appropriate category for each designated use. IDEM's Consolidated Assessment and Listing Methodology (CALM) (Appendix G) provides a more detailed explanation of the five categories and their subcategories summarized here:

Category 1	The available data and/or information indicate that the waterbody is supporting all of its designated uses and that no use is threatened.
Category 2	The available data and/or information indicate that the waterbody is supporting the individual designated use under consideration.
Category 3	The available data and/or other information are insufficient data to determine if the waterbody is supporting the individual designated use under consideration.
Category 4	The available data and/or information indicate that the waterbody is not supporting the individual designated use (that the use is impaired or threatened), but a total maximum daily load (TMDL) is not required.
Category 5	The available data and/or information indicate the waterbody is not supporting the individual designated use (that the use is impaired or threatened), and a TMDL is required.

The 303(d) List of Impaired Waters is a subset of the Consolidated List and includes only Category 5 waters – those for which a TMDL is required. The CWA Section 303(d) List of Impaired Waters is subject to approval by the United States Environmental Protection Agency (U.S. EPA).

On May 8, 2013, U.S. EPA partially approved Indiana's 2010 303(d) List of Impaired Waters. U.S. EPA based its partial approval on concerns regarding IDEM's methods for evaluating metals data for the purposes of determining impairment. On May 9, 2019, U.S. EPA notified IDEM that it had consolidated its review of Indiana's 2012, 2014, 2016, and 2018 303(d) lists. In its approval letter, U.S. EPA concluded that IDEM has met the requirements of Section 303(d) of the federal Clean Water Act and all applicable requirements in the Code of Federal Regulations for all waters submitted on its 303(d) lists to date. However, U.S. EPA has deferred action on certain waters with regard to metals' issues that U.S EPA and IDEM have yet to resolve. More detailed information regarding U.S. EPA's consolidated approval

[2] Fish consumption is not a designated use in Indiana's WQS. IDEM assesses Indiana waters for fish consumption pursuant to current U.S. EPA policy and in keeping with CWA goals, which are reflected in Indiana's WQS (327 IAC 2-1-1.5 and 2-1.5-3).
[3] Applicable only to waters that serve as a routine or emergency source of water for a public water system.

can be found online at https://www.in.gov/idem/nps/2647.htm.

While the issues delaying full approval by U.S. EPA remain unresolved, IDEM continues to conduct water quality assessments and remains committed to reporting the results of its assessments to the public in a timely manner.

To ensure that Indiana's 303(d) list contains the most up-to-date assessment information, each 303(d) list builds upon the list developed for the previous two-year reporting cycle. Therefore, the 2020 303(d) list included with this report reflects the cumulative results of IDEM's CWA assessments to date.

The draft 303(d) list for 2020 was prepared and published in the Indiana Register for a state-required 90-day public comment period beginning on January 29, 2020 and ending on April 29, 2020. No comments were received during this time. However, IDEM did receive comments from U.S. EPA regarding the draft 303(d) list and the CALM. The narrative portion of the public notice is provided in Appendix J. IDEM's responses to U.S. EPA's comments can be found in Appendix K. All the materials for Indiana's finalized 2020 303(d) list (included in Appendix L of this report) can be found on the Office of Water Quality Web site at: www.in.gov/idem/nps/2647.htm.

CLEAN WATER ACT SECTION 305(B) ASSESSMENTS

The following sections of this report provide summary assessment results indicating designated use support for waters throughout Indiana based on waterbody type. Each section provides a table in Appendix A summarizing the total number of stream miles and lake acres supporting and not supporting their individual designated uses. It should be noted that these values are not additive because a single waterbody has 3-4 designated uses and can have one or more impairments for a single use. For example, adding together the mileage values for two different impairments on the same stretch of stream would result in an inaccurate picture of impairment by doubling the size of the actual stream reach.

Appendix A provides summary results regarding the parameters causing or indicating impairments, and their potential sources for each type of waterbody. As with the values in the summary tables for designated use support, the summary values in each table are not additive. Summing them would artificially inflate the number of miles or acres actually impaired.

Causes of impairment identified in the summary tables are those pollutants or other stressors that contribute to the impairment of the designated uses of a waterbody. In some cases, IDEM was able to identify only the symptom(s) of impairment. For example, the IDEM may have evidence that one or more of the biological communities (fish or aquatic insects and other macroinvertebrates) in a waterbody are impaired, but often the data are insufficient to determine the actual pollutant or stressor causing the impairment. In these cases, the biological integrity of the waterbody is impaired[i], which is really a symptom of one/more unknown sources.

The sources shown in the summary tables in Appendix A represent activities that may be contributing the pollutant(s) or creating other stressors that result in impairment of a designated use. For most assessments, IDEM was unable to identify precisely the sources of a given impairment. This is because most of the water quality monitoring IDEM conducts and the assessment methods the agency uses to evaluate the results of that monitoring are designed to identify impairments not sources.

Accurately attributing a given impairment to specific sources is difficult at best without more detailed and resource intensive sampling and analyses and is often impossible to do with an acceptable degree of certainty. Based on its limited resources, IDEM typically reserves this more resource-intensive monitoring for TMDL development, which requires the identification of sources in order to develop recommended loadings to support its restoration. In contrast, the sources IDEM identifies during its initial designated use assessments represent those determined by IDEM staff members to be the most likely but not proven sources given a variety of factors, which include but are not limited to the following:

- Land uses (as indicated by field observations and land use data from published sources such as the U.S. Geological Survey Gap Analysis Program, aerial photography, etc.).
- Field observations of potential sources such as illegal straight pipes, tillage to the stream's edge, livestock in the stream, etc.
- The presence of permitted facilities within close proximity of the impaired waterbody in cases where the waterbody is impaired for something that one might reasonably expect to be associated with the discharge of those facilities.
- Naturally occurring conditions that could contribute to impairment.

IDEM believes that by using best professional judgment, scientists can distinguish the most likely sources of impairment in the watershed and provide a starting point for a TMDL, watershed planning or other activities aimed at restoring the waterbody.

Rivers and Streams Water Quality Assessment

IDEM assesses Indiana's rivers and streams for support of aquatic life use, recreational uses, and fish consumption. Where there is sufficient data, rivers and streams that serve as a source water for a public water supply, IDEM can also determine the degree to which they support that use.

Table 9 (Appendix A) shows the number of stream miles in Indiana that IDEM has assessed to date, and the number of miles fully supporting and impaired are shown for each individual use.

Table 10 (Appendix A) represents the total miles of streams affected by each cause/stressor in Indiana. These tables include identified causes of impairment and symptoms of other observed effects such as impaired biotic communities and low dissolved oxygen. For these and other observed effects, the substance(s) and/or stressors remain unknown. Table 11 (Appendix A) includes all the potential sources that may be contributing to one or more of the impairments in Table 10, and the total stream miles impaired due to each. The metadata for this report, which in included in Appendix C, provides IDEM's definitions for all potential sources are shown in Table 10 and include agricultural sources and those resulting from urban activities and land development. Illicit connections identify "straight pipes" from buildings in unsewered areas that flow into state waters with little or no treatment. Contaminated sediments are largely due to polychlorinated biphenyls (PCBs) that correlate with elevated PCB levels in fish tissue.

Great Lakes Shoreline Water Quality Assessment

IDEM has assessed Indiana's entire portion of the Lake Michigan shoreline as fully supporting of aquatic life use and fully supporting of its use as a public water supply for the 35 miles so designated. IDEM has found all 67 miles of the shoreline in Indiana to be impaired for recreational use and fish consumption. The U.S. EPA approved the required TMDLs IDEM developed for the impairments of recreational use along Lake Michigan's shoreline in 2004: www.in.gov/idem/nps/2856.htm. As a result, IDEM has placed the shoreline reaches impaired for *E. coli* in Category 4 of Indiana's Consolidated List while the fish consumption impairments for PCBs and mercury in fish tissue remain in Category 5 (Indiana's 303(d) list).

Table 12 (Appendix A) provides summarizes IDEM's assessment results for the Lake Michigan shoreline. Table 13 (Appendix A) identifies the specific causes of impairment and the potential sources that may be contributing to them are summarized in Table 14.

Lake Michigan Water Quality Assessment

To date, fish consumption is the only designated use for which IDEM has had sufficient data upon which to make water quality assessments for Lake Michigan. IDEM has treated Lake Michigan as a single assessment unit for the purposes of this assessment, which means that any impairment identified in any part of the lake applies to all 154,176 acres of Lake Michigan within Indiana's borders. Assessments of Indiana waters of Lake Michigan indicate impairment for mercury and PCBs in fish tissue. Tables 15-17 (Appendix A) reflect the results of these assessments.

Water Quality Assessments of Other Lakes

IDEM conducts two types of assessments on Indiana Lakes. CWA Section 314 requires States to report on the trophic status and trends of all publicly owned lakes in Indiana, and CWA Section 305(b) requires States to report on the degree to which Indiana's lakes and reservoirs are supporting their designated uses. IDEM's Consolidated Assessment and Listing Methodology (CALM) (Appendix G) describes both types of assessments and the methods IDEM uses to conduct them.

IDEM evaluates lakes primarily for recreational uses and fish consumption for the purposes of CWA Section 305(b) assessments. While IDEM monitors several lakes for fish consumption, other types of monitoring for determining designated use support assessments of Indiana lakes is limited. As a result, IDEM's assessments have relied primarily on external data collected through the Indiana Clean Lakes Program (CLP) for the purposes of CWA Section 314 assessments.

The monitoring conducted by the Indiana CLP provides results for all the parameters necessary to calculate Carlson's Trophic State Index (TSI) (Carlson, 1977) scores, which allows IDEM to make both CWA Section 314 trophic state assessments and some CWA Section 305(b) assessments for recreational use. However, IDEM does not consider the individual parameter results or the TSI scores sufficient for determining the condition of biological communities for the purposes of determining aquatic life use support.

Use support assessments of lakes for public water supply are also limited but for different reasons. Compared to other designated uses, which apply to all waters of the state, these assessments are made only for the relatively few lakes and reservoirs in Indiana that are used directly or indirectly as source water for public water supplies.

IDEM's CALM (Appendix G) provides a detailed description of the agency's assessment methods for CWA Section 305(b) assessments of lakes and reservoirs. Table 18-20 (Appendix A) provides summary assessment results for the 2020 cycle.

CWA SECTION 314 ASSESSMENTS

Section 314 of the federal Clean Water Act (CWA) requires States to report on the tropic status and trends of all publicly owned lakes in Indiana. To determine the trophic state for a given lake (the amount of biomass present at the time the measurement is taken), the IDEM uses Carlson's TSI, which can be calculated for three variables – Secchi depth, total phosphorus (TP), and Chlorophyll-*a* (CHL). Each of these variables provide independent indicators of the trophic state of the lake or reservoir in question. Together, they help understand the potential drivers of trophic condition. However, while any of the three can be used to determine trophic state, IDEM uses the TSI for CHL to make its trophic state assessments because CHL concentrations provide a more direct measure of phytoplankton abundance than Secchi depth or TP.

IDEM classifies lakes based on their trophic condition as indicated by TSI (CHL) scores. Higher scores are an indicator of nutrient enrichment, which can come from both natural sources and sources related to human activities. IDEM's CALM (Appendix G) provides more details on how the TSI (CHL) scores are calculated.

For the purposes of CWA Section 314, IDEM reports only on the lakes it has assessed, placing each into one of four classes based on its trophic state. Table 21 (Appendix A) provides the definition for the different trophic classes. Table 22 (Appendix A) provides a summary of the trophic status information for all lakes assessed to date. , and Table 23 summarizes trends in the trophic condition for Indiana lakes, which are determined based on changes in the trophic state over time. Approximately 19 percent of the lakes assessed to date (20 percent of the acres assessed) show some water quality improvement as measured by a reduction in their trophic scores. Forty-one percent of the lakes assessed (23 percent of the acres assessed) appear to have relatively stable trophic conditions. Thirty-six percent of the lakes assessed to date (53 percent of the acres assessed) show an increase in their trophic scores indicating that the trophic conditions are degrading.

The water quality trend appears to be fluctuating for four percent of the lakes (four percent of the acres assessed). For these lakes, the lack of detectable trend may be due to abnormal seasonal effects or changing activities in the surrounding watershed. In cases where the available data are insufficient to determine a trend, IDEM reports the trend as unknown. Appendix I provides all of IDEM's waterbody-specific results for trend and trophic status and trends for Indiana's lakes and reservoirs.

PUBLIC HEALTH/AQUATIC LIFE CONCERNS

Toxic substances, including some that are currently in use as well as "legacy" contaminants, can be found in surface waters throughout the United States. Some toxins occur naturally in the environment. Regardless of the source, the release of toxic materials into the aquatic environment can threaten public health by contaminating drinking water supplies, fish and shellfish, and recreational waters. Their impacts can include:

- Contaminants present in acutely toxic amounts may kill fish or other aquatic organisms directly.
- Substances present in lesser, chronically toxic amounts can reduce densities and growth rates of aquatic organisms and/or become concentrated in their body tissues.
- Human beings can inadvertently ingest toxins through the consumption of affected organisms, which can in turn, accumulate in our bodies potentially cause disease.
- Toxic materials in the water can potentially affect human health by contaminating public water supplies.

Fish Consumption

In the last several years, advances in analytical capabilities and techniques and the generation of more frequent and higher quality toxicity information on chemicals have led to an increased concern about their presence in the aquatic environment and the associated effects on human health and other organisms. Many pollutants are likely to be found in fish tissue and bottom sediments at levels higher than in the water column. IDEM collected much of the data on toxic substances used for fish consumption assessments in this report through its Fish Tissue Contamination and Sediment Contaminants Monitoring Programs in the OWQ.

A number of studies have shown that contaminants of emerging concern are increasingly detected at low levels in surface water around the country. As a result, there is growing concern about the potential negative impacts that these compounds might have on aquatic life. Scientists do not yet fully understand the risk that emerging contaminants pose to human health and the environment. Many of these contaminants come from personal care products and pharmaceuticals. The U.S. EPA has also identified per-and polyfluoroalkyl substances (PFAS) as a group of contaminants of emerging concern. Due to their resistance to degradation, PFAS persist in the environment making them detectable at low concentrations.

In 2017, IDEM began analyzing fish tissue samples for 13 different PFAS in order to characterize their concentrations across the state. To date, IDEM has analyzed 66 sites for PFAS. Similar to observations in other states, perfluorooctane sulfonate (PFOS) is the primary PFAS compound that accumulates in fish tissue. IDEM found PFOS in 100 percent of samples analyzed, which accounts for 91% of the total PFAS in fish. IDEM will continue to monitor for these chemicals each year until the agency has sufficient data to determine current background conditions throughout the state, can determine potential sources, and develop a better understanding of the risks they pose to human health and the environment.

In 2016, the U.S. EPA published the final national chronic aquatic life criterion for selenium in fresh water. The criterion reflects the most current scientific knowledge, which indicates that selenium's toxicity to aquatic life occurs primarily through an organism consuming selenium-contaminated food rather than by being exposed to selenium dissolved in water (U.S. EPA, 2016). The criterion has two components based on the concentration of selenium in fish tissue (eggs and ovaries, and whole-body or muscle) and two components based on the concentration of selenium in the water-column (two 30-day chronic values and an intermittent value). IDEM has been collecting selenium in fish tissues since 2007 and currently has a dataset consisting of more than 2,300 records. In comparing these results to U.S. EPA's 2016 water quality criterion for selenium, IDEM has found that, generally, levels of selenium in Indiana wild and sport fish are not of concern. However, IDEM did find higher levels in some isolated waterbodies.

IDEM actively participates in the development of the Indiana Fish Consumption Advisory (FCA) by conducting the monitoring necessary for its development and actively participating in the Indiana Interagency FCA Work Group, whose mission is to:

- Maintain the health benefit of fish consumption.
- Minimize the potential for consumer toxic chemical exposure.
- Use credible and understandable science.
- Present information in a manner conductive to maximal voluntary compliance.

With this mission in mind, the work group has spent several years updating rules that guide the development of consumption advisories. Using this new guidance and better technology, the work group's 2018 update to the FCA contained major improvements, which included making advisories accessible through an interactive map application. IDEM's Contaminants Monitoring Program continues to target the fish found in Indiana's major river systems, known contaminated areas, waterbodies on

public properties, major reservoirs and natural lakes, waterbodies requested by other agencies or program areas, and a set of "core" stations that have been sampled since 1979. The Indiana FCA, information on the benefits of eating fish, recipes, information on contaminants, taxonomy guides, and the Statewide Safe Eating Guide is available on the Indiana State Department of Health (ISDH) website at: www.in.gov/isdh/23650.htm.

It is important to note that citizens with concerns related to risks associated with eating the fish that they catch from Indiana waters should always refer to the FCA. Neither this report nor the 303(d) list of impaired waters it contains are designed to provide public health information. The FCA is developed specifically for that purpose and is far more reliable for use in deciding the amount of fish that might safely be consumed from a given waterbody.

Cyanobacteria and Algal Toxins

Blue-green algae (cyanobacteria) continue to be a concern in Indiana lakes and reservoirs both with respect to recreational uses and to public water supplies for drinking water. Blue-green algae are natural and common constituents of algal communities in lakes. However, during optimal conditions for growth, many "bloom" to produce visible surface scums, flocculent colonies, or algal mats. Cyanobacteria in these conditions can produce potent toxins, known as "cyanotoxins", which are recognized as a potentially serious threat to human and animal health due to their role as neurotoxins, hepatotoxins, and/or dermatoxins.

In 2010, IDEM piloted a targeted monitoring effort to support the development of an interagency process for the development of public health advisories for blue green algae and algal toxins. IDEM monitored 14 swimming areas throughout the state that are owned or managed by the Indiana Department of Natural Resources (IDNR) on a monthly basis from May through August. IDEM increased its sampling frequency every other week for lakes where cyanobacteria densities exceeded 100,000 cells per milliliter, as recommended by the World Health Organization. When the two-year grant period for the pilot project ended, IDEM incorporated a blue-green algae monitoring program into its overall water monitoring strategy.

IDEM now conducts this monitoring routinely at 16 state-owned sites throughout the recreational season (April 1 through October 31). IDEM also conducts weekly sampling at the Ft. Harrison Dog Park Lake. IDEM scientists identify and count the number of cyanobacterial cells in each sample using microscopy, and determine the concentrations of Microcystin, Cylindrospermopsin, Anatoxin-a, and Saxitoxin in the laboratory. IDEM provides these results to IDNR, which issues a High Cell Count Advisory when cyanobacterial cell counts are 100,000 cells/mL or greater. IDNR issues toxin-based recreational advisories and beach closures if toxin concentrations are above certain threshold values (Table 24, Appendix A). These thresholds were developed based on guidance from the World Health Organization, the U.S. EPA, and the Ohio Environmental Protection Agency. Beginning with the 2020 sampling season, IDEM will be adding an additional four beach sites (at four unique lakes) to the sampling roster for a total of 20 sites, allowing for greater coverage of IDNR-operated State Recreational Area and State Park Beaches across the State.

The www.algae.IN.gov website and the IDNR site help to keep the public informed of the status of the swimming areas sampled at each property. The IDNR also posts test results to its social media pages, increasing engagement and awareness of hazards and advisories. IDEM's website incorporates public health information related to blue-green algae from the ISDH and the Board of Animal Health as well as other relevant information from government agencies and educational institutions. In addition, signs are posted at each swimming area as well as at the Ft. Harrison Dog Park Lake, displaying the current risk at each individual property.

IDEM does not use information collected through these monitoring programs to make 305(b) assessments due to the lack of understanding within the scientific community at large about the environmental factors that influence the occurrence and production of algal toxins and there are no federal drinking water standards for blue-green algae. U.S. EPA's Office of Water has listed cyanobacteria and cyanotoxins on its drinking water contaminant candidate list (CCL) for the first time in 1998. Moreover, in 2009, U.S. EPA specifically included Anatoxin-a, Cylindrospermopsin, and Microcystin-LR, on CCL 3 and again on CCL 4 in 2016. The U.S. EPA began CCL5 development in October 2018, and IDEM expects that algal toxins will remain an issue of concern. U.S. EPA uses CCLs to prioritize federal research and data collection efforts to help determine whether a specific contaminant warrants regulation. More information on U.S. EPA's CCL is available online at www.epa.gov/ccl.

In 2015, U.S. EPA developed Health Advisories for Cylindrospermopsin and Microcystin and updated them in 2019. IDEM anticipates that as more scientific information becomes available, including the development of federal water quality criteria for algal toxins, it may be possible to develop water quality assessment methods that will allow IDEM to determine the impact that algal toxins may be having on the designated uses of Indiana waters.

Fish Kills and Chemical or Other Spills

IDEM considers a diverse and healthy fish community an indication of good water quality. Dead and dying fish can create serious public concern when they are found in large numbers in Indiana waters because fish kills are sometimes evidence of a severe water quality problem. Fish kills also have the potential to impair the use of the waterbody in the short or long term. A fish kill can result from:

- An accidental or intentional spill of a toxic compound or oxygen-depleting substance into the aquatic environment.
- A continuous industrial or municipal discharge due to a system upset which can result in releases of atypical or unusually high concentrations of pollutants.
- Natural causes such as disease, extreme draught or depletion of dissolved oxygen from extreme weather conditions.

IDEM's Office of Land Quality tracks spills and fish kills reported to IDEM or discovered by agency staff members. Table 25 (Appendix A) shows the total number of phone calls IDEM received regarding possible environmental emergencies, chemical spills, and fish kills between 1998 and 2019.

GROUND WATER ASSESSMENT

In order to be eligible for Clean Water Act (CWA) Section 106 grant funds, Indiana is required to have the means to monitor water quality (and to annually update water quality data and include the results in their biennial IR to U.S. Environmental Protection Agency (EPA). While U.S. EPA's integrated reporting requirement pertains primarily to surface waters, U.S. EPA guidance suggests that state updates should also include ground water to the extent practicable. This section provides a summary of Indiana's ground water monitoring and protection programs, ground water/surface water interactions within Indiana, ground water quality, and ground water contamination sources.

Ground water is an important resource for Indiana citizens, agriculture, and industry. Much of Indiana's population relies on ground water for drinking water and other household uses. The Indiana Department of Environmental Management's (IDEM's) 2018 Annual Compliance Report for Indiana public water supply systems is online at:
https://www.in.gov/idem/cleanwater/files/dw_compliance_report_2018.pdf.

MAJOR SOURCES OF GROUND WATER CONTAMINATION

Table 26 (Appendix A) identifies the major contaminant sources affecting Indiana ground water which are listed by general activity types. All sources listed are a potential threat to ground water. The degree to which the source is a threat to ground water depends on several factors with the most significant being hydrogeologic sensitivity. Other major risk factors include location of the contaminant source relative to drinking water sources, the toxicity of the contaminant, and the size of the population at risk. All risk factors listed in Table 26 were considered in the selection of ten priority contaminant sources, and those risk factors relevant to the highest priorities are identified. Classes of contaminants commonly associated with each high priority contaminant source are also given. Due to resource constraints, IDEM has been unable to update this information since the 2000 305(b) report. However, anecdotal evidence indicates the same major contaminant sources are affecting Indiana ground water now as they were at that time.

Sources of Nitrate

Nitrate is a potential contaminant that can be introduced into the environment from a variety of sources, including commercial fertilizer and animal manure applications to farmland, and septic systems – all of which are considered high priority sources of potential contamination to Indiana ground water. Nitrate is a highly mobile and soluble contaminant and is most frequently detected in ground water in rural areas. However, determining the source of nitrates detected in ground water can be difficult and costly.

Fertilizers

When applied at the proper rate and time, commercial fertilizer poses little threat of contamination to ground water. Purdue University Cooperative Extension Service staff members, Natural Resource Conservation Service staff members, and private consultants assist crop producers in developing nutrient management plans that focus on meeting the nutrient needs of their crops using only the amount of fertilizer necessary.

On July 28, 2010, the state rule requiring certification for distributors and users of fertilizer materials (355 IAC 7-1-1) became effective, and the Office of the Indiana State Chemist (OISC) is responsible for its administration. A variety of agricultural groups and other stakeholders supported the rule, viewing the rulemaking as an opportunity for fertilizer material applicators and distributors to demonstrate their competency to handle and apply these materials safely and effectively. The rule indeed achieves this and in addition, provides a statewide standard for applicator certification and training.

The rule defines “fertilizer material” to mean both commercial fertilizer and manure from a confined feeding operation (CFO). Any person hired to apply, handle, or transport fertilizer material for purposes of producing an agricultural crop must be certified and licensed by OISC. Alternatively, he or she must be trained and supervised by a certified applicator, and be working for a licensed fertilizer business. Any person applying manure from a CFO (in excess of 10 cubic yards or 4,000 gallons per year) to his/her own property must be certified by OISC as a private fertilizer applicator. Any person, partnership, corporation, or business that distributes but does not use fertilizer material must obtain a fertilizer distributor business license.

Confined Feeding Operations

Livestock and poultry confined feeding operations (CFOs) exist throughout Indiana and are an integral component of Indiana’s agricultural economy. The primary concerns associated with CFOs are

the proper storage and land application of the large volumes of manure produced by these operations. Manure applied to farmland helps to recycle the nutrients in the soil to fertilize crops. However, manure contains ammonia-nitrogen, which is converted to nitrate through biological processes in the soil. Consequently, the rate of manure application to farmland is a major concern when the amount applied to the land provides more nitrogen than crops can use. Because excess nitrogen can move beyond the crop root zone and potentially into underlying aquifers, Indiana's current regulations for CFOs require the proper design and construction of manure storage structures and the application of manure to land in a manner that protects ground and surface water quality. Crop nutrients contained in manure are available at a slower rate than commercial fertilizer nutrients due to the rate of decomposition of the manure. Therefore, when applied at the proper agronomic rate, manure poses little threat of contamination to ground water.

Septic Systems

Properly constructed and maintained septic systems provide satisfactory on-site treatment of domestic wastewater in rural and unsewered suburban areas of Indiana. However, improperly constructed or poorly maintained septic systems, as well as systems operating in areas of high seasonal water tables or other ground water sensitive areas, are also of concern as a source of nitrate contamination to ground water.

Landfills and Underground Storage Tanks

Landfills and underground storage tanks are a high priority concern for ground water due to practices or activities that occurred prior to construction standards and legislation established for its protection. Landfills constructed after 1988 have been required to adhere to stringent construction standards. Since then, IDEM's Underground Storage Tank (UST) in its Office of Land Quality closely reviews all underground storage tank registrations, upgrades, closures, and site assessments.

IDEM has ensured that all regulated UST owners and operators properly registered, upgraded and/or closed existing UST systems in accordance with state requirements. Currently, IDEM inspects all USTs systems at least once every three years to ensure that systems are properly designed and operated for corrosion protection, spill and overfill protection, and leak detection in order to prevent releases or ensure early detection of any releases. IDEM also inspects UST systems that are no longer in use to ensure they are properly closed. In addition, IDEM ensures that all confirmed releases of petroleum and hazardous substances into the environment, including ground water, are cleaned up as necessary to protect human health.

Underground Injection Wells

Class V underground injection wells are widespread throughout the state and occur in high concentration in several areas, including some areas where ground water is highly sensitive to contamination. Most Class V wells are shallow wells used by businesses and individuals to dispose of a wide variety of non-hazardous fluids into the ground. The United States Environmental Protection Agency (U.S. EPA) regulates Class V wells because they can release a wide variety of waste fluids into the ground. Under current regulation, Class V wells may be used to dispose of non-hazardous fluids only. However, this was not always the case.

Prior to 2000, when the U.S. EPA passed more intensive rules and enforcement mechanisms for Class V wells, they were sometimes used to dispose of potentially hazardous fluids. These older wells create the potential for ground water contamination if the fluids they contain are hazardous and leach into or above aquifer supplying drinking water. The U.S. EPA regulates these wells directly through its Class V Underground Injection Control Program, which targets the wells that pose the greatest environmental

risk.

Industrial Activities

IDEM has documented several cases of ground water contamination due to industrial facilities or their ancillary operations in Indiana. Although many contamination events occurred prior to the development of regulations for the storage and handling of industrial materials, ground water contamination still occurs due to accidents and intentional dumping of waste. In 1998, Indiana's Secondary Containment of Above-Ground Storage Tanks Containing Hazardous Materials Rule (327 Indiana Administrative Code (IAC) 2-10) was adopted. This rule requires that new facilities provide secondary containment for storage of 660 gallons or more of hazardous wastes if the facility is located outside an approved delineated wellhead protection area. However, if the facility is located within a wellhead protection area, secondary containment is required for any tank storing 275 gallons or more of hazardous materials.

The secondary containment rule along with IDEM's outreach and education programs have helped to prevent further ground water contamination from the storage and handling of industrial materials. However, these activities continue to be a potential source of contamination to ground water in Indiana.

Road Salts

The storage and extensive use of salt as a deicing agent during the winter months has an impact on ground water, and IDEM has documented contamination from road salt in Indiana. The Indiana Department of Transportation (INDOT) is now building any new salt storage facilities only in areas where ground water is not sensitive to contamination and making efforts to upgrade existing facilities to protect ground water. Currently all INDOT salt storage facilities are covered by domes or canopies, and several new facilities have been built to contain all surface runoff on-site to reduce ground water contamination. In addition, INDOT and many local municipalities have been successful at reducing their road salt use and application rates over the past several years through computerized weather forecasting and roadway temperature sensors.

Spills

Ground water contamination resulting from spills can be avoided or minimized if they are reported promptly to IDEM's Spill Line, which helps to ensure that they are handled and cleaned up quickly and properly. Indiana havsa rule in place to help ensure that spills with the potential to contaminate ground water are reported in a timely manner and managed in a way that minimizes their impact (327 IAC 2-6.1).

GROUND WATER PROTECTION PROGRAMS

Programs that conduct monitoring to evaluate and protect ground water resources in Indiana occur at all levels of government. Several ground water protection programs and activities have been implemented or are in the process of being implemented at the state level. Table 27 (Appendix A) lists key ground water protection programs and activities in Indiana, developmental stage of the program or activity, and the agency or agencies responsible for the program's implementation and/or enforcement.

Classification of Indiana's Ground water Resources

Indiana's ground water quality standards became effective in March 2002. The language of the rule includes numeric standards that provide ground water protection to wells and allows for the classification of ground water. The rule states that all ground water of the state shall be classified as drinking water class ground water unless it is classified as limited class ground water or impaired drinking water class ground water. IDEM may classify ground water as limited when ground water is shown to have a yield of less than 200 gallons per day or a total dissolved solids concentration of more than 10,000 parts per million (ppm). Additionally, ground water that is in the crop root zone, in a coal mined area, or in an injection zone of a permitted Class I, II or III injection well or gas storage well may be considered limited. IDEM may classify ground water as impaired when specific conditions are met. These conditions include, but are not limited to:

- The ground water is not in a state approved wellhead protection area established pursuant to 327 Indiana Administrative Code (IAC) 8-4.1.
- The ground water has one or more contaminant concentrations above the numeric criteria established in the rule.
- The commissioner has approved a ground water remediation, closure, cleanup or corrective action plan that describes the nature and extent of contaminants exceeding the criteria.

Source Water Assessment Program

In 2000, U.S. EPA approved Indiana's Source Water Assessment Program, which was developed by IDEM in consultation with Indiana stakeholders. IDEM has prepared source water protection plans (SWAPs) for all public water systems that use surface water as their primary source of water. Additionally, systems that utilize ground water are required by the Indiana Wellhead Protection Rule (327 IAC 8.4.1) to prepare a wellhead protection plan for each well or well field that provides water to the public. Since 2000, source water areas for more than 3,600 public water systems have been delineated. The potential sources of contamination of these source water areas have been inventoried and IDEM has assessed water system susceptibility to contamination. By the end of 2008, IDEM had distributed susceptibility determinations for Indiana's public water systems to their owners. As a result, , IDEM's Source Water Assessment Program is completely implemented and satisfies the requirements of the Source Water Assessment Program as defined by IDEM and accepted by U.S. EPA.

The Indiana Wellhead Protection Rule (327 IAC 8-4.1) became effective in March 1997, which is implemented by IDEM's Wellhead Protection Program (part of IDEM's Source Water Assessment Program) to protect public water supplies from contamination. The Wellhead Protection Rule outlines the minimum requirements community public water supplies must meet to comply with the Indiana Wellhead Protection Rule. As of March 2020, close to 96 percent of Indiana's community water systems using ground water as their source of drinking water have an approved phase 1 wellhead protection plan with ongoing update efforts as required by the rule. Having an approved wellhead protection plan indicates that a community has met the requirements of the Indiana Wellhead Protection Rule and has developed strategies to protect their community water supplies from becoming contaminated.

Other Programs Working to Protect Indiana's Ground water Resources

In addition to regulatory programs and other structured ground water protection activities listed in Table 27 (Appendix A), there are several educational programs conducted in Indiana that place an emphasis on ground water protection. The Purdue University Extension Service's Safe Water for the Future Program serves as an umbrella program for several other programs that provide resources on drinking water protection for individuals and communities. The Farm*A*Syst and Home*A*Syst Programs are essentially wellhead protection programs for rural and domestic private wells. A series of

publications and brochures on wellhead protection are also available to assist communities working on wellhead protection. "Watershed Connections" brings together local contacts to produce a community specific publication on water resources and their protection.

The IDNR's Project WET (Water Education for Teachers) and Purdue University Extension Service's "Water Riches" Program are two general water education programs that provide information about ground water protection.

GROUND WATER MONITORING FOR PUBLIC WATER SUPPLIES

The Compliance Section of the Drinking Water Branch at IDEM receives ground water compliance monitoring results reported by public water systems for volatile organic compounds (VOCs), synthetic organic compounds (SOCs), inorganic compounds (IOCs), nitrates (NO_3), and radionuclides.

Radionuclide monitoring consists of analysis for gross alpha particle activity. Public water supply systems collect samples from various points within their system including after water is treated and before it enters the distribution system. Samples may be collected from a single well or blended from two or more wells. Other parameters monitored by public water systems depend on the type of system. There are three types of public water systems: community, non-transient non-community, and transient non-community. The three types of public water systems are defined below:

- A community system is defined as a system that serves water to the public and has at least 15 service connections used by year-round residents or regularly serves at least 25 year-round residents. Examples of community water systems are municipal systems, mobile home parks, nursing homes and homeowners associations. Along with regular bacteria sampling, community systems are required to test for thirty regulated SOCs, 21 VOCs, 12 regulated IOCs, sodium, and radionuclides. Sampling for these parameters is required a minimum of once every three years depending on the levels of contaminates detected. As of February 2020, there are 778 community systems in Indiana.
- A non-transient non-community water system is defined as a public water system that is not a community water system that regularly serves the same 25 or more persons at least six months per year. Examples of non-transient non-community water systems could include restaurants, factories, daycares and schools. Along with regular bacteria sampling, non-community non-transient systems are required to test for 30 regulated SOCs, 21 VOCs, 11 regulated IOCs (except sodium and fluoride), and radionuclides. Sampling for these parameters is required a minimum of once every three years depending on levels of contaminates detected. As of February 2020, there are 580 non-transient non-community systems in Indiana.
- A transient non-community is defined as a non-community water system that serves an average of 25 individuals at least 60 days per year. Examples of transient non-community water systems include restaurants, rest stops and gas stations. Along with regular bacteria sampling, transient non-community systems are required to test for radionuclides. As of February 2020, there are 2,677 transient non-community systems in Indiana.

Compliance monitoring results reported by public water systems are considered "treated water" and may not represent "source" or "raw water" results. The public can view the information public water systems report to IDEM through the Safe Drinking Water Information System at www.myweb.in.gov/IDEM/DWW/.

Statewide Ground water Monitoring Network

The Ground Water Section of the Drinking Water Branch manages a statewide ground water monitoring network (GWMN). The GWMN seeks to establish a statistical model of ambient ground water quality across the state to determine how to best protect source water and drinking water supplies and

evaluate ground water/surface water interactions. The GWMN employs the following strategy to meet these goals:

1. Collect ground water samples from public water supply (PWS) wells and private residential wells within distinct hydrogeologic areas of the state with the overall goal to determine the quality of ground water in the state's aquifers.
2. Identify and expand sampling in areas with notable contamination.
3. Practice continual improvement adjusting the GWMN as necessary to fit resource needs (monetary/field support) and gaps in the data.

IDEM has conducted sampling for the GWMN every year since 2006 when the network was established. Although IDEM has revisited many of the sampling sites over multiple sampling rounds, the number of sites sampled each year varies based on site suitability, participant interest, availability of resources, and previous sampling results.

Beginning in 2013, IDEM adjusted the design of the GWMN to provide more statistical power to the dataset by randomly selecting sites proportionally distributed across the state based on hydrogeologic settings. The Indiana Geological and Water Survey (IGWS) has divided the state into hydrogeologic settings to "provide a conceptual model to help interpret the occurrence, movement, and sensitivity to contamination of ground water in relation to … the surface and subsurface environment" (Fleming, 1995). The IGWS has identified more than 240 individual hydrogeologic settings across the state. For the purposes of developing the GWMN, IDEM scientists grouped these into 20 generalized settings that are common throughout Indiana.

Based on the 20 generalized hydrogeologic settings, IDEM determined that it needs approximately 398 samples to accurately represent ambient ground water quality across the state for each sampling round in the GWMN. These sampling sites were proportionally distributed throughout the 20 generalized hydrogeologic settings using a weighting procedure (known as stratified sampling) based on the percentage of located wells in that setting. The weighted number of samples in the generalized settings ranged from one to 154 samples. IDEM conducted three rounds of sampling (using unique sites in each sampling round) from May 2013 to November 2016. Figure 8 (Appendix B) shows the locations of the wells sampled during these rounds.

As a part of its implementation of the GWMN, IDEM Ground Water Section staff :

- Randomly selected sampling sites in each general hydrogeologic setting from a pool of residential well owners that volunteered to participate in the GWMN.
- Collected ground water samples from drinking water wells for analysis at IDEM's contract laboratories.
- Reviewed analytical sampling results.
- Distributed sampling results to GWMN participants.
- Developed a program report.

IDEM's Ground Water Section collected most samples from May to September. IDEM generally collects samples from outdoor spigots with untreated water or, in the case of public water supplies, from source water sample taps. IDEM analyzes these samples for more than 200 parameters, including alkalinity, anions/cations, metals, nitrogen as nitrate-nitrite (N+N), synthetic organic compounds, volatile organic compounds, and pesticide degradates.

Table 28 (Appendix A) shows summary statistics for the analytical parameters that were detected in the ground water samples collected during the three sampling rounds. Disinfection byproducts and plasticizers were not included in this analysis. If a particular analyte was not detected in the sample, IDEM did not include it in the table. Maximum Contaminant Levels (MCLs) Secondary Maximum Contaminant Levels (SMCLs), or Recommended Levels are provided where applicable.

For all samples collected during this study, analytes that had the most occurrences above a MCL included arsenic and nitrogen as nitrate-nitrite (hereafter referred to as simply "nitrogen"). Parameters for which there were occurrences above the SMCL or U.S. Environmental Protection Agency (U.S. EPA) Recommended Levels included iron, manganese, sodium, sulfate, and strontium. IDEM detected VOC contamination in several samples, including petroleum contamination (found in seven wells) and chlorinated solvents (found in three wells). Table 29 (Appendix A) shows the VOC contamination detected in the GWMN samples.

Summary Results for Nitrogen as Nitrate-Nitrite

During GWMN sampling, 330 samples (about 28 percent) contained detectable levels of Nitrogen. Nineteen of those samples exceeded the MCL of 10 milligrams per liter, and the highest reported concentration was 22 milligrams per liter (mg/L). The locations of the sites sampled for nitrogen are shown on an aquifer sensitivity map developed by Letsinger (2015) (Figure 9, Appendix B). In highly sensitive areas, surficial infiltration can rapidly recharge ground water, allowing potential contaminants (including nitrates and pesticides) found at the ground surface or shallow subsurface to be transported into the aquifer. Summary statistics were calculated for the nitrogen data for Indiana's generalized hydrogeologic settings (Table 30, Appendix A).

Average nitrogen concentrations for each hydrogeologic setting were also calculated for well type and depth, aquifer conditions, and aquifer sensitivity (Table 31, Appendix A). Higher nitrogen concentrations were generally found in shallow wells screened in unconsolidated material. Aquifers with "High" or "Very High" sensitivities also contained the highest average nitrogen concentrations. Oxidizing aquifers had significantly greater nitrogen levels and higher average concentrations than reducing aquifers. Previous studies (Freeze & Cherry, 1979) have shown that ground water redox conditions can influence the distribution and mobility of nitrogen within aquifers.

Summary Results for Arsenic

Arsenic is a naturally occurring element found primarily in rocks, soil, water, and plants in many areas of the United States, including Indiana. Natural events, such as infiltration of water, dissolution of minerals from clay, and erosion of rocks can release arsenic into water. Arsenic can also be released into the environment as a byproduct of industrial activities, such as wood preservation, mining, and smelting (IDEM, 2015).

In the most recent round of sampling, 517 samples (around 44 percent) contained detectable levels of arsenic. One hundred twenty seven of those samples (11 percent) contained arsenic concentrations above the MCL (10 micrograms per liter (ug/L)). The highest reported concentration was 130 ug/L. Figure 10 (Appendix B) shows the location of the arsenic samples by hydrogeologic setting. Table 32 (Appendix A) shows summary statistics for arsenic samples by hydrogeologic setting, and Table 33 (Appendix A) provides a comparison between settings.

Around 48 percent of samples from unconsolidated wells contained detectable levels of arsenic, compared to 36 percent of samples from bedrock wells. Approximately 13 percent of unconsolidated wells contained arsenic above the MCL, compared to 7 percent of bedrock samples. Unconsolidated wells had a higher average Arsenic concentration (4.77 µg/L) than bedrock wells (3.2 µg/L). Wells screened in the 50- to 100-foot and the 100- to 150-foot depths had the highest average concentrations of Arsenic and the highest percentage of samples exceeding the MCL.

Reducing aquifers (as determined by negative values for oxidation-reduction potential) had higher average Arsenic concentration (5.31 µg/L) than oxidizing aquifers (1.60 µg/L). Of the 127 samples, 123 exceeded the MCL for Arsenic were from reducing aquifers. Previous studies of glacial aquifers in the northern US (including Indiana) have shown that Arsenic concentrations are higher in aquifers under reducing conditions (Thomas, 2007).

Summary Results for Pesticides and Pesticide Degradates

IDEM found several pesticides in their parent form in samples collected for the GWMN. Pesticides detected include Alachlor (one sample at 0.3 ug/L), Atrazine (four samples, 0.1 ug/L max), Endrin (one sample at 0.02 ug/L), Lindane (two samples, 0.03 ug/L max), and Simazine (two samples, 0.15 ug/L max). None of these detections exceeded or approached the MCL for that compound.

IDEM also analyzed GWMN samples for breakdown products for several common agricultural herbicides. Many of the herbicides used in Indiana to control broadleaf and grassy weeds in corn and soybeans can produce one/more of the following substances as they break down in the environment into Ethanesulfonic Acids (ESA) or Oxanilic Acids (OA):

- Acetochlor ESA.
- Acetochlor OA.
- Alachlor ESA.
- Alachlor OA.
- Metolachlor ESA.
- Metolachlor OA.

These breakdown products – ESAs and OAs – are generally more water soluble and mobile than the parent herbicide. As a result, there is greater potential for these degradates to be found in ground water or surface water (Shoemaker, 2003). To date, there are no established MCLs or health recommendation for these pesticide degradates.

Detectable levels of these degradates were found in 205 of the GWMN samples (17.6 percent), with a highest reported concentration of 7.8 µg/L of Metolachlor ESA. Figures 11, 12, and 13 (Appendix B) show the GWMN pesticide degradate results for Acetochlor ESA and OA, Alachlor ESA and OA, and Metolachlor ESA OA, respectively. Of the 205 samples that contained detectable levels of pesticide degradates, 91 (43 percent) contained more than one type of degradate compound, and 98 of the samples (48 percent) were located in areas of high or very high hydrogeologic sensitivity. Only 36 of the samples (17.5 percent) were in low or very low sensitivity areas.

Additional Arsenic Studies

IDEM conducted additional investigation into the high levels of arsenic observed during the first three rounds of GWMN sampling in 2018. IDEM collected ground water samples from 215 of the sampling sites that previously contained an arsenic concentration of 5.0 ug/L or above so that the geochemical species of the arsenic could be determined. Trivalent arsenic (As III) is typically more mobile in ground water, more toxic, and harder to remove through conventional treatment than pentavalent arsenic (As V). The study showed that on average, around 80% of the dissolved arsenic in

Indiana ground water is in the form of As III. The study also showed that fluctuations in arsenic levels over time were common, with 56% of the samples showing higher levels of arsenic than in the previous sampling event.

In 2019, IDEM conducted a pilot study to evaluate the spatial variability of arsenic levels observed during the statewide sampling for the GWMN. For this study, IDEM collected samples from a neighborhood in Nappanee, Indiana (Elkhart County) with known arsenic contamination in ground water. The residents in this area rely on private water wells as their drinking water source, and most of the wells in the area had a water well log available in the Indiana Department of Natural Resources database. Samples collected from this area contained arsenic at concentrations ranging from 13 ug/L to 140 ug/L. This shows that arsenic levels are highly variable, even within a 30-acre area. IDEM plans to conduct some additional studies in 2020 to determine, if possible, the geological and geochemical conditions responsible for this variability.

REFERENCES

Barbour, M.T., J. Gerritsen, B.D. Snyder and J.B. Stribling. 1999. *Rapid Bioassessment Protocols for Use in Streams and Wadeable Rivers: Periphyton, Benthic Macroinvertebrates and Fish, Second Edition*. EPA/841/B-99/002. U.S. Environmental Protection Agency; Office of Water; Washington, D.C. www.nepis.epa.gov/Exe/ZyPURL.cgi?Dockey=20004OQK.txt.

Carlson, R., 1977. *A Trophic State Index for Lakes*. Association for the Sciences of Limnology and Oceanography, Inc. pp. 181-380. Retrieved from: www.aslopubs.onlinelibrary.wiley.com/doi/abs/10.4319/lo.1977.22.2.0361.

Cowardin, *et al*. 1979. *Classification of Wetlands and Deepwater Habitats of the United States* (1992 Reprint). Washington, D.C.: U. S Department of the Interior Fish and Wildlife Service. Retrieved from: www.fws.gov/wetlands/Documents/Classification-of-Wetlands-and-Deepwater-Habitats-of-the-United-States.pdf.

Fleming, A. H., Bonneau, P., Brown, S. E., Grove, G., Harper, D., Herring, W., Lewis, E. S., Moeller, A. J., Powell, R., Reehling, P., *et al*. 1995. *Open-File Report 95-7: Atlas of hydrogeologic terrains and settings of Indiana, Final Report to the Office of the Indiana State Chemist, Contract No. E005349-95-0*. Bloomington, Indiana: Indiana Geological Survey.

Freeze, R. A. and John A. Cherry. 1979. *Groundwater.* Englewood Cliffs, NJ: Prentice-Hall.

Indiana Department of Environmental Management. 1995. *Indiana 305(b) Report 1994-1995.* Indianapolis: Indiana Department of Environmental Management.

Indiana Department of Environmental Management. 2005. *Surface Water Quality Monitoring Strategy 2006-2010*. Indianapolis: Indiana Department of Environmental Management.

Indiana Department of Environmental Management. 2010. *Indiana Water Quality Monitoring Strategy 2011-2019*. Indianapolis: Indiana Department of Environmental Management.

Indiana Department of Environmental Management. 2005. *Surface Water Quality Monitoring Strategy 2017-2021*. Indianapolis: Indiana Department of Environmental Management. https://www.in.gov/idem/cleanwater/2537.htm

Indiana Department of Environmental Management. 2015. IDEM. *Arsenic Fact Sheet.* Indianapolis, Indiana: Indiana Department of Environmental Management. Retrieved from: www.state.in.us/idem/files/factsheet_arsenic.pdf.

Indiana Department of Natural Resources. 2019. IDNR Low Head Dams Web Page https://www.in.gov/dnr/outdoor/9419.htm. Indianapolis, IN. Accessed February 17, 2020.

Indiana Legislative Services Agency, Office of Code Revision. 1997. Title 327 Water Pollution Control Board. Indiana Register 20: 1347-1480.

Kentucky Department of Environmental Protection (KDEP). 1993. *Methods for assessing biological integrity of surface waters*. Kentucky Department of Environmental Protection, Division of Water, Frankfort, Kentucky.

Letsinger, S.L., Clark, J.C., Olyphant, G.A., and T. Branam. 2012. *IDEM Ground water Monitoring Network – a review and evaluation*. Center for Geospatial Data Analysis.

Pankhurst, C E., B.M. Doube, and V.V.S.R. Gupta. 1997. *Biological indicators of soil health: Synthesis*. In C.E. Pankhurst, B.M. Doube, and V.V.S.R. Gupta (eds.) Biological Indicators of Soil Health. CAB International.

Shoemaker, J. A. 2003. *Acetanilide Herbicide Degradation Products by LC/MS*. Presented at American Water Works Association Water Quality Technology Conference, Philadelphia, PA, November 2-6, 2003.

Stevenson, R. J. 1998. Diatom indicators of stream and wetland stressors in a risk management framework. Environmental Monitoring and Assessment 51:107-118.

Stevenson, R. J. and Pan, Y. 1999. *Assessing ecological conditions in rivers and streams with diatoms*. Pages 11-40 in E. F. Stoermer and J. P. Smol, editors. The Diatoms: Applications to the Environmental and Earth Sciences. Cambridge University Press, Cambridge, UK.

Thomas, M.A. 2007. *The Association of Arsenic With Redox Conditions, Depth, and Ground-Water Age in the Glacial Aquifer System of the Northern United States.* U.S. Geological Survey, Scientific Investigations Report 2007-5036, 26 p.

U.S. Census Bureau. 2012. *Indiana 2010: Summary Population and Housing Characteristics*. U.S. Department of Commerce: Washington D.C. Retrieved from: ftp://ftp2.census.gov/library/publications/2012/dec/cph-1-16.pdf.

U. S. Environmental Protection Agency. 1997a. Guidelines for Preparation of the State Water Quality Assessments (305[b] Reports) and Electronic Updates: Supplement. Washington, DC: U. S. Environmental Protection Agency.

U. S. Environmental Protection Agency. 1997b. Guidelines for Preparation of the State Water Quality Assessments (305[b] Reports) and Electronic Updates: Report Contents. Washington, DC: U. S. Environmental Protection Agency.

U. S. Environmental Protection Agency. 2002. *Guidance for Quality Assurance Project Plans*. Washington, DC: U. S. Environmental Protection Agency.

U. S. Environmental Protection Agency. 2004. *Technical Components of State and Tribal Bioassessment Programs*. EPA 822-F-03-009. Washington, D.C.: U.S. Environmental Protection Agency. www.epa.gov/sites/production/files/2015-10/documents/technical-components-factsheet.pdf.

U. S. Environmental Protection Agency. 2005. Guidance for 2006 Assessment, Listing and Reporting Requirements Pursuant to Sections 303(d), 305(b) and 314 of the Clean Water Act: Public Review Draft. Washington, DC: U. S. Environmental Protection Agency.

U. S. Environmental Protection Agency. 2006a. Memorandum to Regions 1-10 Water Division Directors Regarding Information Concerning 2008 Clean Water Act Sections 303(d), 305(b), and 314 Integrated Reporting and Listing Decisions. Washington, D.C.: U.S. Environmental Protection Agency.

U. S. Environmental Protection Agency. 2006b. Draft Regulatory Determinations Support Document for Selected Contaminants from the Second Drinking Water Contaminant Candidate List (CCL 2). Washington DC: U.S. Environmental Protection Agency.

U. S. Environmental Protection Agency. 2009a. *Contaminant Candidate List 3-CCL 3.* Washington, DC: U. S. Environmental Protection Agency. www.epa.gov/ccl/contaminant-candidate-list-3-ccl-3.

U.S. Environmental Protection Agency. 2009b. Information Concerning 2010 Clean Water Act Sections 303(d), 305(b), and 314 Integrated Reporting and Listing Decisions. Washington, DC: U. S. Environmental Protection Agency.

U.S. Environmental Protection Agency. 2011. Information Concerning 2012 Clean Water Act Sections 303(d), 305(b), and 314 Integrated Reporting and Listing Decisions. Washington, DC: U.S. Environmental Protection Agency.

U.S. Environmental Protection Agency. 2013. Information Concerning 2014 Clean Water Act Sections 303(d), 305(b), and 314 Integrated Reporting and Listing Decisions. Washington, DC: U.S. Environmental Protection Agency.

U.S. Environmental Protection Agency. 2015a. Information Concerning 2016 Clean Water Act Sections 303(d), 305(b), and 314 Integrated Reporting and Listing Decisions. Washington, DC: U.S. Environmental Protection Agency.

U.S. Environmental Protection Agency. 2015b. *Basic Information about Nitrate in Drinking Water.* Retrieved from: www.water.epa.gov/drink/contaminants/basicinformation/nitrate.cfm.

United States Geological Survey. 2007-2014. High Resolution Dataset HUCs 0404, 0405, 0410, 0508, 0509, 0512, 0514, 0712. National Hydrography Dataset accessed March 2014 from: www.nhd.usgs.gov.

APPENDIX A:

INTEGRATED REPORT TABLES

Table 1: Summary of use support by waterbody type.

Designated Use	Total Size[1]	Size Assessed	Percent Assessed	Size Fully Supporting	Size Not Supporting
Rivers and Streams (Miles)					
Full Body Contact (Recreational Use)	63,511	33,599	52.9%	9,204	24,395
Human Health and Wildlife (Fishable Use)	63,511	8,891	14.0%	3,326	5,565
Public Water Supply[2]	377	23	6.1%	23	0
Warm Water Aquatic Life (Aquatic Life Use)	63,511	36,814	58.0%	24,465	12,349
Lake Michigan Shoreline (Miles)					
Full Body Contact (Recreational Use)	67	67	100.0%	0	67
Human Health and Wildlife (Fishable Use)	67	67	100.0%	0	67
Public Water Supply[1]	35	35	100.0%	35	0
Warm Water Aquatic Life (Aquatic Life Use)	67	67	100.0%	63	4
Lake Michigan (Acres)					
Human Health and Wildlife (Fishable Use)	154,176	154,176	100%	0	154,176
Lakes and Reservoirs (Acres)					
Full Body Contact (Recreational Use)	129,547	39,790	30.7%	30,503	9,287
Human Health and Wildlife (Fishable Use)	129,547	80,300	62.0%	41,306	38,994
Public Water Supply[1]	28,680	16,871	58.8%	230	16,641
Warm Water Aquatic Life (Aquatic Life Use)	129,547	17,475	13.5%	5,919	11,556

Source: U.S. EPA Assessment, Total Maximum Daily Load (TMDL) Tracking and Implementation System (ATTAINS) Indiana data for the 2020 Integrated Report Cycle (Version: Organization Public Comment).

[1] Total size shown for rivers and streams differ from those shown in Table 2 due to different information sources (ATTAINS versus the Indiana Reach Index). IDEM is working to resolve these differences by the 2022 cycle.

[2] While all waterbodies in Indiana are designated for aquatic life and recreational uses, not all are designated for use as a public water supply. There are a total of 29,541 lake acres and 111 stream miles (including 35 miles of shoreline) designated for use as a public water supply in Indiana.

Table 2: Atlas information.

Description	Value	Units
Indiana population[1]	6,666,818	People
Indiana surface area[2]	36,291	Square Miles
Total miles of rivers and streams[3]	63,511	Miles
Number of lakes, reservoirs and ponds[4]	1,555	-
Total size of lakes, reservoirs, ponds[4]	130,500	Acres
Great Lakes[5]	154,176	Acres
Great Lakes shoreline[6]	67	Miles
Fresh water wetlands[7]	913,999	Acres

[1]U.S. Census Bureau (estimated July 1,2019): https://www.census.gov/quickfacts/IN

[2]Indiana Department of Administration State Information Center.

[3]Indiana High Resolution Reach Index (Version 20190129). This value has been adjusted up from 62,612 miles to account for waters that are not yet indexed but which are tracked in U.S. EPA's Assessment, Total Maximum Daily Load (TMDL) Tracking and Implementation System (ATTAINS).

[4]U.S. EPA ATTAINS data for Indiana's 2020 Integrated Report Cycle (Version: Organization Public Comment). Note this value may include both publicly owned and private lakes, reservoirs and ponds in addition to those that are publicly owned.

[5]U.S. EPA Total Waters Estimates for United States Streams and Lakes (1993).

[6]Indiana High Resolution Reach Index (Version 20190129).

[7]Calculated value based on data derived from the National Wetlands Inventory of the U.S. Fish & Wildlife Service (USFWS) obtained from the GIO.wetlands_NWI_USFWS_IN geospatial data layer. Data are current as of May, 2014. Calculation includes wetlands classified as: Freshwater Emergent, Freshwater Forested/Shrub, Riverine, and "Other". Wetlands classified in the data set as Ponds or Lakes were not included.

Table 3: Clean Water Act Sections 205(j) and 319(h) investments for state fiscal years (SFY) 2003-2019. Table does not include an additional $434,328 from the American Recovery and Reinvestment Act of 2009, which was awarded through the State Revolving Fund (SRF) Program.

205(j)			319(h)		
FFY	Number of Projects	Amount Awarded	FFY	Number of Projects	Amount Awarded
2003	6	$507,054	2003*	34	$4,544,480
2004	6	$497,220	2004**	27	$4,159,332
2005	3	$254,430	2005***	21	$3,747,145
2006	2	$251,310	2006	18	$3,374,538
2007	2	$148,915	2007	12	$3,022,961
2008	0	0	2008	8	$2,967,181
2009	2	$271,432	2009	9	$2,759,609
2010	2	$293,753	2010	11	$3,653,209
2011	4	$699,775	2011	8	$2,457,215
2012	2	$331,250	2012	8	$2,221,471
2013	2	$337,750	2013	7	$2,276,973
2014	3	$341,000	2014	9	$2,628,234
2015	2	$340,000	2015	9	$2,317,768
2016	2	$196,000	2016	10	$3,124,410
2017	3	$323,000	2017	12	$2,862,430
2018	3	$308,516	2018	8	$3,564,000
2019	3	$387,000	2019	9	$3,528,000

*Includes two in-house projects totaling $526,122.
**Includes two in-house projects totaling $248,792.
***Includes one in-house project totaling $155,686.

Table 4: Reduction of sediment, phosphorus, and nitrogen reaching Indiana waters.

Dates	Sediment Reduction (tons/year)	Phosphorus Reduction (pounds/year)	Nitrogen Reduction (pounds/year)
2000-2003	35,870	42,662	85,710
2004	18,561	21,993	44,527
2005	33,415	39,347	79,349
2006	25,831	40,538	99,434
2007	23,279	126,529	125,848
2008	18,119	25,400	65,367
2009	7,965	15,479	15,319
2010	33,420	31,374	66,400
2011	28,880	33,434	70,450
2012	47,616	94,980	141,709
2013	54,507	92,360	170,376
2014	67,403	168,542	168,710
2015	97,212	132,737	228,334
2016	101,205	126,732	243,402
2017	95,100	104,442	283,455
2018	113,882	120,566	313,520
2019	62,630	63,478	140,106

Source: IDEM OWQ nonpoint source project tracking database

Table 5: Summary of changes in water quality in watersheds reported to U.S. EPA under its success measures (SP-12 and WQ-10) programs.

Stream Name	HUC	Stream Miles Improved	Impairment Removed	List Year Removed
Pigeon	05140202	32	Chlordane	2002
Lower Clifty Creek	051202060107	8.12	E. coli	2010
West Fork Big Walnut	051202030104	34.64	E. coli	2010
East Fork Big Walnut	051202030102	15.76	E. coli	2010
Bull Run	071200011308	25.09	Impaired biotic communities	2012
Metcalf Ditch	041000030504	14.33	Impaired biotic communities	2012
North Prong Stotts Cr	051202011404	1.25	Impaired biotic communities	2012
South Prong Stotts Cr	051202011405	13.23	Impaired biotic communities	2012
Mill Creek	051201011404	13.14	Impaired biotic communities	2012
Jenkins Ditch	051201070308	2.13	Impaired biotic communities	2012
Emma Creek	040500011201	2.32	Impaired biotic communities	N/A
Devils Backbone	051401040502	21	E. coli	2014
Flowers Creek	051201040601	12.72	Impaired biotic communities, dissolved oxygen, nutrients	2018
Buck Creek-Busseron Creek	051201111509	37.3	Nutrients, impaired biotic communities	2018
Pendleton Branch	050902030902	22	E. coli, impaired biotic communities	2018
South Fork Wildcat Creek	051201070400	5.48	Impaired biotic communities	2020
Boyles Ditch	051201070400	5.59	Impaired biotic communities	2020

*From 2003-2018, U.S. EPA used Measure SP-12 (commonly called “Measure W”) to track improvements in water quality conditions in impaired watersheds resulting from watershed planning and restoration activities. For the purposes of meeting this measure, improvements were demonstrated by the removal of at least 40 percent of the impairments or impaired miles/acres in the watershed from the state’s 303(d) List of Impaired Waters or by valid scientific information that indicates significant watershed-wide improvement in one or more water quality parameters associated with the impairments listed on Indiana’s 2002 303(d) list.

Table 6: State Revolving Fund (SRF) investments in state fiscal years (SFY) 2018 and 2019.

SRF Program	Number of Projects	Loan Amount	Savings Realized
Clean Water	62	$678,793,292	$137,198,575
Drinking Water	27	$214,132,778	$42,183,768

Source: SRF program tracking database

Table 7. BMPs implemented in the Southfork Wildcat Creek Watershed

Practice Type	Amount Implemented			
	USDA NRCS	CWA 319/Clinton Co. SWCD	CRP	Total
2-Stage Ditch		2,253 ft.		2,253 ft.
Access road	1,710 ft.			1,710 ft.
Animal mortality facility	3			3
Composting facility	1			1
Cover and green manure crop	10 ac.			10 ac.
Critical area planting	1 ac.			1 ac.
Fencing	6,500 ft.			6,500 ft.
Grass filter strip			4.4 ac.	4.4 ac.
Grass waterway			5.2 ac.	5.2 ac.
Heavy use area protection	0.5 ac.			0.5 ac.
Manure Transfer	1 ac.	800 ac.		801 ac.
Nutrient Management	1,101.7 ac.	2,594 ac.		3,695.7 ac.
Pasture and hay planting	34 ac.			34 ac.
Pest management	1,331.7 ac.	2,970 ac.		4,301.7 ac.
Pipeline	3,560 ft.			3,560 ft.
Prescribed grazing	52 ac.			52 ac.
Pumping plant	1			1
Residue & tillage management	1,280 ac.	3,244 ac.		4,524 ac.
Riparian buffers	5 ac.		5.2 ac.	10.2 ac.
Roofs & covers	2			2
Soil management	51.7 ac.			51.7 ac.
Tree & shrub establishment	12 ac.			12 ac.
Underground outlet	651 ft.			651 ft.
Use exclusion	9 ac.			9 ac.
Waste storage facility	1			1
Waste Utilization	1,746 ac.	145.4 ac.		1,891.4 ac.
Watering facilities	8			8
Water well/well decommissioning	1	1		2
Wetland restoration (Floodplain)			5 ac.	5 ac.

Table 8: OWQ's primary and secondary water quality monitoring objectives and the types of monitoring approaches – Targeted (T), Probabilistic (P), and/or Fixed Station (F) – needed to meet them.

Key	Monitoring Objective	Priority	Monitoring Approach			Priority Rationale
			P	T	F	
A	Conduct water quality assessments pursuant to CWA Section 305(b) to support the development of Indiana's Integrated Report to U.S. EPA	Primary	X	X	X	Required for CWA Section 106 funding
B	Development of Indiana's CWA Section 303(d) List of Impaired Waters for Indiana's Integrated Report	Primary	X	X	X	Required for CWA Section 106 funding
C	Develop Total Maximum Daily Loads to address impairments identified on Indiana's 303(d) list	Primary	X	X	X	Required for CWA Section 106 funding
D	Determine trends and trophic status of Indiana's lakes and reservoirs under CWA Section 314	Primary	X	X		Required for CWA Section 106 funding
E	Develop water quality criteria, including nutrient criteria for lakes and reservoirs, rivers and streams	Primary	X	X		Required for CWA Section 106 funding
F	Support watershed planning and restoration efforts	Primary	X	X	X	Required for CWA Section 319 funding and to meet performance measures in U.S. EPA's Strategic Plan
G	Identify water quality improvements accomplished by watershed restoration efforts funded through CWA programs	Primary	X	X	X	Required to meet performance measures in U.S. EPA's Strategic Plan
H	Support the development of public health advisories related to the use of Indiana's water resources, including fish consumption advisories and recreational use advisories	Primary		X		Supports protection of human health
I	Determine ambient groundwater quality and extent of contaminated areas	Primary		X		Supports protection of human health

Table 9: Individual use support summary for Indiana streams.

Designated Uses					
Designated Use	Total Size (Miles)	Size Assessed (Miles)	Percent Assessed	Size Fully Supporting (Miles)	Size Not Supporting (Miles)
Full Body Contact (Recreational Use)	63,511	33,599	52.9%	9,204	24,395
Human Health and Wildlife (Fishable Use)	63,511	8,891	14.0%	3,326	5,565
Public Water Supply	377	23	6.1%	23	0
Warm Water Aquatic Life (Aquatic Life Use)	63,511	36,814	58.0%	24,465	12,349

Source: U.S. EPA Assessment, Total Maximum Daily Load (TMDL) Tracking and Implementation System (ATTAINS) Indiana data for the 2020 Integrated Report Cycle (Version: Organization Public Comment).

Table 10: Summary of parameters causing or indicating impairment of Indiana streams.

Parameter Causing/Indicating Impairment	Total Size (Miles)
ESCHERICHIA COLI (E. COLI)	24,001
BIOLOGICAL INTEGRITY	8,816
PCBS IN FISH TISSUE	4,887
DISSOLVED OXYGEN	3,476
NUTRIENTS	3,233
MERCURY IN FISH TISSUE	597
POLYCHLORINATED BIPHENYLS (PCBS)	364
DIOXIN (INCLUDING 2,3,7,8-TCDD)	364
PH	302
MERCURY, TOTAL	222
CHLORIDE	211
AMMONIA, UN-IONIZED	139
HABITAT ALTERATIONS	122
SEDIMENTATION/SILTATION	80
CYANIDE (AS FREE CYANIDE)	30
SULFATE	39
TEMPERATURE	33
OIL AND GREASE	29
ZINC	16
CADMIUM	10
PESTICIDES	7
NICKEL	6
COPPER	6

Source: U.S. EPA Assessment, Total Maximum Daily Load (TMDL) Tracking and Implementation System (ATTAINS) Indiana data for the 2020 Integrated Report Cycle (Version: Organization Public Comment).

Table 11: Summary of potential sources impairing Indiana streams.

Potential Sources of Impairment	Total Size (Miles)	Number of Stream Reaches
AGRICULTURE		
AGRICULTURE	2,210	438
CROP PRODUCTION WITH SUBSURFACE DRAINAGE	2,220	371
LIVESTOCK (GRAZING OR FEEDING OPERATIONS)	5,418	945
UNRESTRICTED CATTLE ACCESS	765	130
CONFINED ANIMAL FEEDING OPERATIONS - CAFOS (POINT SOURCE)	0	0
CONFINED ANIMAL FEEDING OPERATIONS (NPS)	10,220	1,997
CONSTRUCTION		
HIGHWAYS, ROADS, BRIDGES, INFRASTRUCTURE (NEW CONSTRUCTION)	0	0
SITE CLEARANCE (LAND DEVELOPMENT OR REDEVELOPMENT)	29	5
GROUND WATER LOADINGS		
CONTAMINATED GROUNDWATER	13	3
HABITAT ALTERATIONS (NOT DIRECTLY RELATED TO HYDROMODIFICATION)		
HABITAT MODIFICATION - OTHER THAN HYDROMODIFICATION	27	5
LOSS OF RIPARIAN HABITAT	1,168	241
HYDROLOGIC ALTERATION		
CHANNELIZATION	285	50
DAM OR IMPOUNDMENT	41	9
INDUSTRIAL		
INDUSTRIAL POINT SOURCE DISCHARGE	250	44
INDUSTRIAL THERMAL DISCHARGES	0	0
LAND APPLICATION/WASTE SITES/TANKS		
DISCHARGES FROM BIOSOLIDS (SLUDGE) STORAGE, APPLICATION OR DISPOSAL	43	8
SALT STORAGE SITES	0	0
LEGACY/HISTORICAL POLLUTANTS		
CERCLA NPL (SUPERFUND) SITES	0	0
CONTAMINATED SEDIMENTS	270	58
MUNICIPAL DISCHARGES/SEWAGE		
COMBINED SEWER OVERFLOWS	1,489	345
ILLICIT CONNECTIONS/HOOK-UPS TO STORM SEWERS	290	36
MUNICIPAL POINT SOURCE DISCHARGES	2,754	573

Potential Sources of Impairment	Total Size (Miles)	Number of Stream Reaches
MUNICIPAL POINT SOURCE IMPACTS FROM INADEQUATE INDUSTRIAL/COMMERCIAL PRETREATMENT	0	0
PACKAGE PLANT OR OTHER PERMITTED SMALL FLOWS DISCHARGES	2,319	441
SANITARY SEWER OVERFLOWS (COLLECTION SYSTEM FAILURES)	15	4
SEPTAGE DISPOSAL	104	17
SEWAGE DISCHARGES IN UNSEWERED AREAS	7,157	1,258
NATURAL/WILDLIFE		
DROUGHT-RELATED IMPACTS	65	7
NATURAL SOURCES	4,270	695
OTHER		
SOURCES OUTSIDE STATE JURISDICTION OR BORDERS	1	1
UPSTREAM SOURCE	771	165
RECREATION AND TOURISM (NON-BOATING)		
GOLF COURSES	56	18
RESOURCE EXTRACTION		
COAL MINING DISCHARGES (PERMITTED)	14	5
IMPACTS FROM ABANDONED MINE LANDS (INACTIVE)	468	97
SILVICULTURE (FORESTRY)		
SILVICULTURE ACTIVITIES	15	1
SPILLS/DUMPING		
ILLEGAL DUMPS OR OTHER INAPPROPRIATE WASTE DISPOSAL	475	87
UNKNOWN		
SOURCE UNKNOWN	11,617	2,273
UNSPECIFIED NONPOINT SOURCE		
NON-POINT SOURCE	13,906	2,501
URBAN-RELATED RUNOFF/STORMWATER		
UNSPECIFIED URBAN STORMWATER	148	34
WASTES FROM PETS	144	26
WET WEATHER DISCHARGES (NON-POINT SOURCE)	1,448	297
YARD MAINTENANCE	5	2

Source: U.S. EPA Assessment, Total Maximum Daily Load (TMDL) Tracking and Implementation System (ATTAINS) Indiana data for the 2020 Integrated Report Cycle (Version: Organization Public Comment).

Table 12: Individual use support summary for Indiana's Lake Michigan shoreline.

Designated Uses					
Designated Use	Total Size (Miles)	Size Assessed (Miles)	Percent Assessed	Size Fully Supporting (Miles)	Size Not Supporting (Miles)
Full Body Contact (Recreational Use)	67	67	100%	0	67
Human Health and Wildlife (Fishable Use)	67	67	100%	0	67
Public Water Supply	35	35	100%	35	0
Warm Water Aquatic Life (Aquatic Life Use)	67	67	100%	63	4

Source: U.S. EPA Assessment, Total Maximum Daily Load (TMDL) Tracking and Implementation System (ATTAINS) Indiana data for the 2020 Integrated Report Cycle (Version: Organization Public Comment).

Table 13: Summary of parameters causing or indicating impairment of Indiana's Lake Michigan shoreline.

Parameter Causing/Indicating Impairment	Total Size (Miles)
ESCHERICHIA COLI (E. COLI)	67
MERCURY IN FISH TISSUE	67
PCBS IN FISH TISSUE	67
CYANIDE (AS FREE CYANIDE)	4

Source: U.S. EPA Assessment, Total Maximum Daily Load (TMDL) Tracking and Implementation System (ATTAINS) Indiana data for the 2020 Integrated Report Cycle (Version: Organization Public Comment).

Table 14: Summary of potential sources impairing Indiana's Lake Michigan Shoreline.

Potential Sources of Impairment	Total Size (Miles)	Number of Reaches
LAND APPLICATION WASTE SITES		
SEWAGE DISCHARGE IN UNSEWERED AREAS	22	2
SPILLS AND UNPERMITTED DISCHARGES		
ILLICIT CONNECTIONS/HOOK-UPS TO STORM SEWERS	22	2
OTHER		
SOURCE UNKNOWN	67	6
NON-POINT SOURCE	41	3

Source: U.S. EPA Assessment, Total Maximum Daily Load (TMDL) Tracking and Implementation System (ATTAINS) Indiana data for the 2020 Integrated Report Cycle (Version: Organization Public Comment).

Table 15: Individual use support summary for Lake Michigan.

Designated Uses					
Designated Use	Total Size (Acres)	Size Assessed (Acres)	Percent Assessed	Size Fully Supporting (Acres)	Size Not Supporting (Acres)
Human Health and Wildlife (Fishable Use)	154,176	154,176	100%	0	154,176

Source: U.S. EPA Assessment, Total Maximum Daily Load (TMDL) Tracking and Implementation System (ATTAINS) Indiana data for the 2020 Integrated Report Cycle (Version: Organization Public Comment).

Table 16: Summary of parameters causing or indicating an impairment of Lake Michigan.

Parameter Causing/Indicating Impairment	Total Size (Acres)
MERCURY IN FISH TISSUE	154,176
PCBS IN FISH TISSUE	154,176

Source: U.S. EPA Assessment, Total Maximum Daily Load (TMDL) Tracking and Implementation System (ATTAINS) Indiana data for the 2020 Integrated Report Cycle (Version: Organization Public Comment).

Table 17: Summary of potential sources impairing Lake Michigan.

Potential Sources of Impairment	Total Size (Acres)
OTHER SOURCES	
SOURCE UNKNOWN	154,176

Source: U.S. EPA Assessment, Total Maximum Daily Load (TMDL) Tracking and Implementation System (ATTAINS) Indiana data for the 2020 Integrated Report Cycle (Version: Organization Public Comment).

Table 18: Individual use support summary for Indiana lakes.

Designated Uses					
Designated Use	Total Size (Acres)	Size Assessed (Acres)	Percent Assessed	Size Fully Supporting (Acres)	Size Not Supporting (Acres)
Full Body Contact (Recreational Use)	129,547	39,790	30.7%	30,503	9,287
Human Health and Wildlife (Fishable Use)	129,547	80,300	62.0%	41,306	38,994
Public Water Supply[1]	28,680	16,871	58.8%	230	16,641
Warm Water Aquatic Life (Aquatic Life Use)	129,547	17,475	13.5%	5,919	11,556

Source: U.S. EPA Assessment, Total Maximum Daily Load (TMDL) Tracking and Implementation System (ATTAINS) Indiana data for the 2020 Integrated Report Cycle (Version: Organization Public Comment).
[1]While all waterbodies in Indiana are designated for aquatic life and recreational uses, not all are designated for use as a public water supply. There are a total of 29,541 lake acres and 111 stream miles (including 35 miles of shoreline) designated for use as a public water supply in Indiana.

Table 19: Summary of parameters causing or indicating an impairment of one or more Indiana lakes.

Parameter Causing/Indicating Impairment	Total Size (Acres)
PCBS IN FISH TISSUE	188,217
MERCURY IN FISH TISSUE	160,195
ALGAE	16,233
TASTE	16,233
PHOSPHORUS, TOTAL	7,023
BIOLOGICAL INTEGRITY	6,520
ESCHERICHIA COLI (E. COLI)	2,264
TEMPERATURE	1,556

Source: U.S. EPA Assessment, Total Maximum Daily Load (TMDL) Tracking and Implementation System (ATTAINS) Indiana data for the 2020 Integrated Report Cycle (Version: Organization Public Comment).

Table 20: Summary of potential sources impairing Indiana lakes and reservoirs.

Potential Sources of Impairment	Total Size (Acres)	Number of Lakes
INDUSTRIAL PERMITTED DISCHARGES		
INDUSTRIAL THERMAL DISCHARGES	1,556	1
MUNICIPAL PERMITTED DISCHARGES (DIRECT AND INDIRECT)		
COMBINED SEWER OVERFLOWS	30	1
URBAN-RELATED RUNOFF/STORMWATER (OTHER THAN REGULATED DISCHARGES)		
WET WEATHER DISCHARGES (NON-POINT SOURCE)	30	1
OTHER SOURCES		
SOURCE UNKNOWN	39,741	76
NONPOINT SOURCE	22,918	60

Source: U.S. EPA Assessment, Total Maximum Daily Load (TMDL) Tracking and Implementation System (ATTAINS) Indiana data for the 2020 Integrated Report Cycle (Version: Organization Public Comment).

Table 21: Lake classification scheme for Indiana.

TSI (CHL)	TSI (CHL)	Corresponding CHL values (ug/L)	Characteristics of Trophic State
Oligotrophic	Greater than 40	Less than 0.95-2.6	• Low biological productivity • High transparency (clear water) • Low levels of nutrients • Low algal production and little/no aquatic vegetation • Well oxygenated hypolimnion year round; hypolimnion of shallower lakes may become anoxic at TSI scores >30
Mesotrophic	40-50*	2.6-7.3	• Moderate biological productivity • Moderate transparency (moderately clear water) • Moderate levels of nutrients • Beds of submerged aquatic plants • Increasing possibility of anoxia in the hypolimnion during summer
Eutrophic	50-70	7.3-56	• High biological productivity • Water has low transparency • High level sof nutrients • Large amounts of aquatic plants or algae • At TSI scores >60, blue-green algae dominate and algal scums and excessive macrophytes possible • Hypolimnion commonly anoxic; fish kills possible
Hypereutrophic	Greater than 70	56-155	• Very high biological productivity • Very low transparency, usually <3 feet • Very high levels of nutrients • Dense algae and aquatic vegetation; algal scums and few aquatic plants at TSI scores >80 • Fish kills and/or dead zones below the surface are common • Hypolimnion persistently anoxic; Fish kills and/or “dead zones” below the surface common

*Lakes with a TSI score of 50, which is on the boundary between mesotrophic and eutrophic conditions are evaluated with their corresponding TSI scores for TP and SD along with any other available information and classified in accordance to the best professional judgment of IDEM scientists.

Table 22: Trophic status of lakes assessed with Carlson Trophic State Index scores for Chlorophyll *a* 1990-2015.

Trophic Status	Number of Lakes	Total Size (Acres)*
Oligotrophic	95	19,000
Mesotrophic	130	24,061
Eutrophic	202	50,205
Hypereutrophic	28	5,267
Unknown	17	2,404

*Actual values are higher. These results do not reflect acres for non-indexed lakes for which size is currently unknown.
Source: IDEM Assessment Database (2018)

Table 23: Trends in the trophic status of lakes assessed 1990-2015.

Trend	Number of Lakes	Total Size (Acres)*
Improving	46	13,773
Stable	100	16,070
Fluctuating	89	36,314
Degrading	10	2,408
Unknown	227	32,372

*Actual values are higher. These results do not reflect acres for non-indexed lakes for which size is currently unknown.
Source: IDEM Assessment Database (2018)

Table 24: Cyanotoxin Exposure Thresholds

Exposure Reference Values ug/l	Microcystin	Cylindrospermopsin	Anatoxin-a	Saxitoxin
Human Recreation Advisory	8	15	80	0.8
Human Recreation Prohibited	20	20	300	3
Dog recreation Prohibited	0.8	1.0	Any detection	Any detection

Table 25: Calls, spills and fish kills reported from 1998 to 2019.

Year	Calls	Spills	Fish Kills
1998	2,649	1,393	28
1999	2,507	1,246	41
2000	2,930	1,491	43
2001	3,093	1,591	51
2002	3,043	1,666	55
2003	3,026	1,551	30
2004	2,829	1,406	37
2005	3,319	1,271	40
2006	3,319	1,368	31
2007	2,852	1,354	36
2008	3,250	1,588	39
2009	2,889	1,226	39
2010	2,411	1,035	47
2011	2,160	934	10
2012	2,163	665	11
2013	2,162	653	38
2014	2,026	788	9
2015	1,931	1,755	11
2016	1,632	631	0
2017	1,714	543	14
2018	2,096	946	18
2019	1,626	717	22

Source: IDEM TEMPO database

Table 6: Major sources of groundwater contamination.

Contaminant Source	Highest Priority	Risk Factors*	Type of Contaminant**
Agricultural Activities			
Agricultural chemical facilities		A,C,H,I	5
Commercial fertilizer applications	X	A, C, D, E	5
Confined animal feeding operations	X	A, D, E	5, 9
Farmstead agricultural mixing and loading procedures			
Irrigation practices		A,C,H,I	1,2,5,8,9
Animal manure applications	X	A,C,H,I	5, 9
Pesticide applications		A,C,H,I	1,2
Storage and Treatment Activities			
Land application		A,C,H,I	5,9
Domestic and industrial residual applications		A,C,H,I	5,9
Material stockpiles		A,C,H,I	5,9
Storage tanks (above ground)		A,C,H,I	
Storage tanks (underground)	X	A, B, C, D, E, F	2, 3, 4
Surface impoundments			
Waste piles		A,C,H,I	5,9
Disposal Activities			
Deep injection wells			
Landfills (constructed prior to 1989)	X	A, B, C, D, E, F	1, 2, 3, 4, 5, 6, 7, 8, 9
Permitted landfills (constructed 1989- present)			
Septic systems	X	A, C, D, E, F, G	1, 2, 3, 4, 5, 7, 9
Shallow (Class V) injection wells	X	A, B, C, D, E, I	1, 2, 3, 4, 5, 7, 9

Contaminant Source	Highest Priority	Risk Factors*	Type of Contaminant**
Other			
Hazardous waste generators		A	
Hazardous waste sites		A	
Industrial facilities	X	A, B, C, D, E, F	1, 2, 3, 4, 5, 7, 8, 9
Liquid transport pipelines (including sewer)		A	8
Materials spills (including during transport)	X	A, B, C, D, E, F	1, 2, 3, 4, 5, 7, 8, 9
Material transfer operations		A	
Small-scale manufacturing and repair shops		A, I	8
Mining and mine drainage		A	7,8
Salt storage (state and nonstate facilities) and road salting	X	A, C, D, E, F	6
Urban runoff		A, C, H, I	1, 2, 4, 5, 7, 8, 9

Sources: U.S. EPA 2006a; 2007

*Factors considered in selecting the contaminant source: (A) human health and/or environmental risk (toxicity); (B) size of the population at risk; (C) location of source relative to drinking water source; (D) number and/or size of contaminant sources; (E) hydrogeologic sensitivity; (F) documented state findings, other findings; (G) high to very high priority in localized areas, but not over majority of Indiana; (H) geographic distribution/occurrence; and, (I) lack of information.

**Classes of contaminants associated with contamination source: (1) Inorganic pesticides; (2) Organic pesticides; (3) Halogenated solvents; (4) Petroleum compounds; (5) Nitrate; (6) Salinity/brine; (7) Metals; (8) Radionuclides; and, (9) Bacteria, protozoa and viruses.

Table 7: Groundwater protection programs and activities currently established or under development in Indiana.

Program or Activity	Status	State Agency/Organization
Active SARA Title III Program	Fully established	IDEM-OLQ[1]
Ambient groundwater monitoring program	Fully established	IDEM-OWQ
Aquifer sensitivity assessment	Fully established	IDEM-OWQ, IDNR, IGS[2], OISC[3]
Aquifer mapping/basin studies	Under development	IDNR, IDEM-OWQ
Aquifer/ hydrogeologic setting characterization	Fully established	IGS, IDEM-OWQ, IDNR
Bulk storage program for agricultural chemicals	Fully established	OISC
Comprehensive data management system	Under development	IDEM-OWQ
Complaint response program for private wells	Fully established	IDEM-OWQ
Confined animal feeding program	Fully established	IDEM-OWQ
Groundwater discharge permits for constructed wetlands	Under development	IDEM-OWQ
Groundwater Best Management Practices	Under development	OISC*, IDEM-OWQ
Groundwater legislation	Fully established	IDEM, IDNR, OISC, ISDH
Groundwater classification	Fully established	IDEM-OWQ
Groundwater quality standards	Fully established	IDEM-OWQ
Land application of domestic and industrial residuals	Fully established	IDEM-OLQ
Nonpoint source controls	Under development	IDEM-OWQ
Oil and Gas	Fully established	IDNR
Pesticide State Management Plan	Pending	OISC*, IDEM-OWQ, IDNR, IGS
Pollution Prevention Program	Fully established	IDEM-OPPTA[4]
Reclamation	Fully established	IDNR
Resource Conservation and Recovery Act (RCRA) Primacy	Fully established	IDEM-OLQ
Sensitivity assessment for drinking water/ wellhead protection	Fully established	IGS, IDEM-OWQ

Program or Activity	Status	State Agency/Organization
Spill Monitoring	Fully established	IDEM-OWQ
State Superfund	Fully established	IDEM-OLQ
State RCRA Program incorporating more stringent requirements than RCRA primacy	Fully established	IDEM-OLQ
State septic system regulations	Fully established	ISDH
Underground storage tank installation requirements	Fully established	IDEM-OLQ
Underground Storage Tank Remediation Fund	Fully established	IDEM-OLQ
Underground Storage Tank Permit Program	Fully established	IDEM-OLQ
Underground Injection Control Program	Fully established for Class II wells	IDNR
Well abandonment regulations	Fully established	IDNR
Wellhead Protection Program	Fully established	IDEM-OWQ
Well installation regulations	Fully established	IDNR

*Indicates lead agency involved in enforcement or implementation.
Notes: “Pending” is used to describe those programs that have a written draft policy; “under development” is used to describe those programs still in the planning stage.
[1]OLQ, Office of Land Quality; [2]IGS, Indiana Geological Survey; [3]OISC, Office of the Indiana State Chemist; [4]OPPTA, Office of Pollution Prevention and Technical Assistance.

Table 8: Indiana Groundwater Monitoring Network analytical results, 2013-2016. Maximum Contaminant Levels (MCL) are standards that represent a legally enforceable threshold limit on the amount of a substance allowed in public water systems under the Safe Drinking Water Act. Secondary Maximum Contaminant Levels (SMCLs) are non-enforceable, secondary standards set to provide threshold limits for the levels of other substances that do not pose a risk to public health but can cause cosmetic effects (such as skin or tooth discoloration) or aesthetic effects (such as taste, odor, or color) in public water supplies.

Analyte	Number of Samples	Number Above Detection Limit (ADL)	% ADL	Detection Limit	Median	Mean	Minimum*	Maximum	Standard Deviation	EPA MCL**	EPA SMCL or Recommendation	N > MCL or SMCL	% > MCL or SMCL
Anions/Cations													
Calcium (mg/L)	1163	1148	98.7	0.5	81.00	78.79	ND	320	35.28	NA	NA	NA	NA
Chloride (mg/L)	1162	1159	99.7	0.25	10.90	30.84	ND	1500	91.23	NA	NA	NA	NA
Magnesium (mg/L)	1163	1103	94.8	0.5	29.00	29.43	ND	290	17.85	NA	NA	NA	NA
Mangenese (mg/L)	510	388	76.1	0.005	0.03	0.06	ND	0.91	0.09	NA	0.05 mg/L	165	32.4
Potassium (mg/L)	1163	1069	91.9	0.5	1.40	1.84	ND	75	2.78	NA	NA	NA	NA
Sodium (mg/L)	1163	1163	100.0	0.1	16.00	41.03	1.5	1400	81.83	NA	200 mg/L (recommended)	43	3.7
Sulfate (mg/L)	1162	1043	89.8	0.25	32.00	55.59	ND	1400	114.04	NA	250 mg/L	43	3.7
Metals and Minerals													
Antimony (ug/L)	1163	31	2.7	0.25	0.13	0.30	ND	2.1	0.20	NA	NA	NA	NA
Arsenic (ug/L)	1162	517	44.5	1	1.00	4.31	ND	130	8.52	10 ug/L	--	127	10.9
Barium (ug/L)	1163	1129	97.1	0.25	130.00	184.40	ND	1800	193.02	2000 ug/L	--	0	0.0
Berylliun (ug/L)	1163	30	2.6	0.2	0.15	0.21	ND	89.1	2.61	NA	NA	NA	NA
Boron (ug/L)	1163	913	78.5	50	52.00	137.53	ND	3350	268.34	NA	NA	NA	NA
Bromide (mg/L)	1162	356	30.6	0.05	0.03	0.07	ND	5.5	0.23	NA	NA	NA	NA
Cadmium (ug/L)	1163	33	2.8	0.2	0.25	0.19	ND	2.5	0.11	5 ug/L	--	0	0.0
Chromium (ug/L)	1163	12	1.0	2	1.00	1.03	ND	8	0.34	100 ug/L	--	0	0.0
Copper (ug/L)	1163	634	54.5	1	1.10	3.27	ND	110	7.15	1300 ug/L	--	0	0.0
Iron (mg/L)	1163	920	79.1	0.02	1.10	1.27	ND	14	1.39	0.3 mg/L	--	797	68.5

Analyte	Number of Samples	Number Above Detection Limit (ADL)	% ADL	Detection Limit	Median	Mean	Minimum*	Maximum	Standard Deviation	EPA MCL**	EPA SMCL or Recommendation	N > MCL or SMCL	% > MCL or SMCL
Lead (ug/L)	1163	21	1.8	1	0.50	0.52	ND	6.9	0.27	15 ug/L	--	0	0.0
Nickel (ug/L)	1163	862	74.1	0.5	1.20	1.89	ND	160	5.23	NA	NA	NA	NA
Silicon (mg/L)	1163	1163	100.0	0.2	7.80	7.72	1.2	20	2.14	NA	NA	NA	NA
Strontium (mg/L)	1163	1109	95.4	0.005	0.38	1.46	ND	22.1	2.85	NA	4 mg/L (recommended)	113	9.7
Zinc (ug/L)	1163	910	78.2	4	7.60	19.40	ND	620	44.26	NA	5000 ug/L	0	0.0
Nitrogen, Nitrate-Nitrite													
Nitrogen, Ammonia (mg/L)	249	177	71.1	0.1	0.26	0.45	ND	9.5	0.96	NA	NA	NA	NA
Nitrogen, Nitrate-Nitrite (mg/L)	1163	330	28.4	0.01	0.05	0.72	ND	22	2.26	10 mg/L	--	19	1.6
Pesticides and Breakdown Products													
Acetochlor Ethanesulfonic Acid (ug/L)	1143	27	2.4	0.1	0.05	0.06	0.05	2.1	0.09	NA	NA	NA	NA
Acetochlor Oxanilic Acid (ug/L)	1143	16	1.4	0.1	0.05	0.05	0.05	2.2	0.07	NA	NA	NA	NA
Alachlor	1152	1	0.1	0.1	0.05	0.05	0.05	0.3	0.01	2 ug/L	--	0	--
Alachlor Ethanesulfonic Acid (ug/L)	1143	113	9.9	0.1	0.05	0.11	0.05	6.4	0.35	NA	NA	NA	NA
Alachlor Oxanilic Acid (ug/L)	1143	26	2.3	0.1	0.05	0.07	0.05	6.4	0.25	NA	NA	NA	NA
Atrazine	1152	4	0.3	0.1	0.05	0.05	0.05	0.1	0.00	NA	NA	NA	NA
Endrin (ug/L)	1152	1	0.1	0.01	0.01	0.01	0.005	0.02	0.00	2 ug/L	--	0	0.0
gamma-BHC (Lindane)	1152	2	0.2	0.02	0.01	0.01	0.01	0.03	0.00	NA	NA	NA	NA
Metolochlor Ethanesulfonic Acid (ug/L)	1143	143	12.5	0.1	0.05	0.14	0.05	7.8	0.48	NA	NA	NA	NA
Metolochlor Oxanilic Acid (ug/L)	1143	57	5.0	0.1	0.05	0.07	0.05	2.9	0.16	NA	NA	NA	NA
Simazine (ug/L)	1152	2	0.2	0.07	0.04	0.04	0.035	0.15	0.00	4 ug/L	--	0	0.0

*ND = Nondetect, meaning the result was below the detection limit of the analytical method. For analytes that were non-detect, a value of one half the detection limit was substituted for calculation of the summary statistics.
**NA = No MCL has been set for this substance.
Notes: Summary statistics were not calculated for volatile organic compounds (VOCs) detected during this study because they are associated with point sources and few were detected. A complete list of VOCs detected during sampling in shown in Table 31. Disinfection Byproducts and plasticizers have been omitted from this list until further analysis and sampling can be conducted to determine their sources.

Table 9: Detected volatile organic compounds in all Groundwater Monitoring Network samples. Maximum Contaminant Levels (MCL) are standards that represent a legally enforceable threshold limit on the amount of a substance allowed in public water systems under the Safe Drinking Water Act.

Sample ID	Site ID	Analyte	Result	Detection Limit	Unit	MCL	> MCL?
DK30772	15680RS	Tetrachloroethylene	0.6	0.5	ug/L	5	No
DK30892	56639RS	Methyl-t-butyl ether (MTBE)	2	0.5	ug/L	NA	No
DK31082	40923RS	Toluene	9.1	0.5	ug/L	1000	No
DK31298	491125RS	1,1,1-Trichloroethane	0.5	0.5	ug/L	200	No
DK31476	191320RS	Toluene	3.1	0.5	ug/L	1000	No
DK31513	041480RS	1,2,4-Trimethylbenzene	33	0.5	ug/L	NA	No
		1,2-Dichloroethane	0.7	0.5	ug/L	5	No
		1,2-Xylene	37	0.5	ug/L	10,000	No
		1,3 + 1,4-Xylene	61	0.5	ug/L	10,000	No
		1,3,5-Trimethylbenzene	3.1	0.5	ug/L	NA	No
		Benzene	0.5	0.5	ug/L	5	No
		Ethylbenzene	0.5	0.5	ug/L	700	No
		Isopropylbenzene	4.4	0.5	ug/L	NA	No
		Naphthalene	3.8	0.5	ug/L	NA	No
		n-Propylbenzene	5.6	0.5	ug/L	NA	No
		Toluene	30	0.5	ug/L	1000	No
DK31627	081398RS	Trichloroethylene	3.5	0.5	ug/L	5	No
DK31695	321496RS	Methyl-t-butyl ether (MTBE)	0.6	0.5	ug/L	NA	No
DK31803*	041480RS	1,2,4-Trimethylbenzene	23	0.5	ug/L	NA	No

Sample ID	Site ID	Analyte	Result	Detection Limit	Unit	MCL	> MCL?
		1,2-Xylene	20	0.5	ug/L	10,000	No
		1,3 + 1,4-Xylene	32	0.5	ug/L	10,000	No
		1,3,5-Trimethylbenzene	1.6	0.5	ug/L	NA	No
		Benzene	53	0.5	ug/L	5	Yes
		Ethylbenzene	37	0.5	ug/L	700	No
		Isopropylbenzene	2.7	0.5	ug/L	NA	No
		Naphthalene	2.4	0.5	ug/L	NA	No
		n-Propylbenzene	2.9	0.5	ug/L	NA	No
		Toluene	14	0.5	ug/L	1000	No
DK31815	601564RS	Benzene	0.8	0.5	ug/L	5	No
		Toluene	0.5	0.5	ug/L	1000	No
DK31907	731624RS	Toluene	0.7	0.5	ug/L	1000	No

*Sample DK31803 is a resample of site 041480RS to confirm the petroleum contamination observed in sample DK31513.

Table 10: Nitrogen, Nitrate-Nitrite Summary Statistics by Generalized Hydrogeologic Setting (mg/L). Maximum Contaminant Levels (MCL) are standards that represent a legally enforceable threshold limit on the amount of a substance allowed in public water systems under the Safe Drinking Water Act.

Hydrogeologic Setting	Number of Samples	Number Above Detection Limit (ADL)	% ADL	Number Above MCL	% Above MCL	Median	Mean	Minimum	Maximum	Standard Deviation
Ablation Sequence	12	0	0	0	0	0.05	0.05	ND	0.1	0.00
Alluvial Valley	12	4	33	1	8	0.05	1.96	ND	13.8	4.23
Dissected Bedrock	13	5	38	0	0	0.05	0.10	ND	0.3	0.08
Dissected Bedrock Thin Till	50	29	58	2	4	0.11	1.44	ND	13.0	2.68
Fan Head Complex	16	4	25	0	0	0.05	0.06	ND	0.4	0.09
Ice Contact Deposits	3	1	33	1	33	0.05	4.70	ND	14.0	8.05
Karst Plain and Escarpment	23	19	83	0	0	0.53	2.04	ND	7.9	2.49
Lake Deposits	11	3	27	0	0	0.05	0.77	ND	7.7	2.30
Meltwater Channel	3	0	0	0	0	0.05	0.05	ND	0.1	0.00
Outwash Complex	20	5	25	0	0	0.05	0.33	ND	2.7	0.74
Outwash Plain	64	27	42	5	8	0.05	2.15	ND	22.0	4.17
Sand Plains and Loess Sands	93	36	39	1	1	0.05	0.89	ND	16.0	2.44
Sluiceway or Discrete Channel	101	27	27	1	1	0.05	0.78	ND	15.0	2.32
Till Capped Fan	32	11	34	0	0	0.05	0.88	ND	8.0	2.05
Till Cored Moraine	131	13	10	0	0	0.05	0.20	ND	8.6	0.89
Till Plain	457	97	21	0	0	0.05	0.23	ND	9.3	0.84

Hydrogeologic Setting	Number of Samples	Number Above Detection Limit (ADL)	% ADL	Number Above MCL	% Above MCL	Median	Mean	Minimum	Maximum	Standard Deviation
Trough System	13	2	15	0	0	0.05	0.23	ND	1.5	0.46
Tunnel Valley	25	7	28	0	0	0.05	0.48	ND	4.3	1.12
Unconfined Outwash Fan	51	20	39	4	8	0.05	1.71	ND	15.0	3.88
Wabash River Valley	33	20	61	4	12	0.05	3.42	ND	17.0	5.02

Table 11: Average nitrogen concentrations measured as milligrams per liter (mg/L) nitrate-nitrite for each hydrogeologic setting calculated for different well type and depth, aquifer conditions and aquifer sensitivity. Maximum Contaminant Levels (MCL) are standards that represent a legally enforceable threshold limit on the amount of a substance allowed in public water systems under the Safe Drinking Water Act.

Hydrogeologic Setting	Number of Samples	Number Above Detection Limit (ADL)	% ADL	Number Above MCL	% Above MCL	Median	Mean	Minimum	Maximum	Standard Deviation
Ablation Sequence	12	0	0	0	0	0.05	0.05	ND	0.1	0.00
Alluvial Valley	12	4	33	1	8	0.05	1.96	ND	13.8	4.23
Dissected Bedrock	13	5	38	0	0	0.05	0.10	ND	0.3	0.08
Dissected Bedrock Thin Till	50	29	58	2	4	0.11	1.44	ND	13.0	2.68
Fan Head Complex	16	4	25	0	0	0.05	0.06	ND	0.4	0.09
Ice Contact Deposits	3	1	33	1	33	0.05	4.70	ND	14.0	8.05
Karst Plain and Escarpment	23	19	83	0	0	0.53	2.04	ND	7.9	2.49
Lake Deposits	11	3	27	0	0	0.05	0.77	ND	7.7	2.30
Meltwater Channel	3	0	0	0	0	0.05	0.05	ND	0.1	0.00
Outwash Complex	20	5	25	0	0	0.05	0.33	ND	2.7	0.74
Outwash Plain	64	27	42	5	8	0.05	2.15	ND	22.0	4.17
Sand Plains and Loess Sands	93	36	39	1	1	0.05	0.89	ND	16.0	2.44
Sluiceway or Discrete Channel	101	27	27	1	1	0.05	0.78	ND	15.0	2.32
Till Capped Fan	32	11	34	0	0	0.05	0.88	ND	8.0	2.05
Till Cored Moraine	131	13	10	0	0	0.05	0.20	ND	8.6	0.89
Till Plain	457	97	21	0	0	0.05	0.23	ND	9.3	0.84

Hydrogeologic Setting	Number of Samples	Number Above Detection Limit (ADL)	% ADL	Number Above MCL	% Above MCL	Median	Mean	Minimum	Maximum	Standard Deviation
Trough System	13	2	15	0	0	0.05	0.23	ND	1.5	0.46
Tunnel Valley	25	7	28	0	0	0.05	0.48	ND	4.3	1.12
Unconfined Outwash Fan	51	20	39	4	8	0.05	1.71	ND	15.0	3.88
Wabash River Valley	33	20	61	4	12	0.05	3.42	ND	17.0	5.02

Table 12: Summary statistics calculated from arsenic concentrations in micrograms per liter (ug/L) for Indiana's generalized hydrogeologic settings.

Hydrogeologic Setting	Number of Samples	Number Above Detection Limit (ADL)	% ADL	Number Above MCL	% Above MCL	Median	Mean	Minimum	Maximum	Standard Deviation
Ablation Sequence	12	7	58	2	17	3.0	4.4	1	16	4.8
Alluvial Valley	12	4	33	3	25	1.0	15.1	0.5	130	37.2
Dissected Bedrock	14	1	7	0	0	0.5	0.9	0.5	4.2	1.0
Dissected Bedrock Thin Till	50	10	20	1	2	1.0	1.7	0.5	32.6	4.6
Fan Head Complex	16	5	31	1	6	1.0	2.2	0.5	10.9	2.8
Ice Contact Deposits	3	2	67	1	33	6.2	6.4	1	12	5.5
Karst Plain and Escarpment	23	0	0	0	0	0.5	0.7	0.5	1	0.3
Lake Deposits	11	5	45	3	27	1.0	12.7	0.5	87.3	25.9
Meltwater Channel	3	3	100	0	0	5.1	3.7	0	6.1	3.3
Outwash Complex	20	9	45	0	0	1.0	2.3	0.5	8	2.4
Outwash Plain	64	20	31	6	9	1.0	3.1	0.5	46	6.7
Sand Plains and Loess Sands	93	26	28	4	4	1.0	2.6	0	63	7.0
Sluiceway or Discrete Channel	101	49	49	6	6	1.0	4.2	0.5	68	8.7
Till Capped Fan	32	10	31	2	6	1.0	3.4	0.5	33	7.3
Till Cored Moraine	130	81	62	14	11	3.2	5.0	0.5	59.8	7.1
Till Plain	456	239	52	78	17	1.4	5.3	0.5	72	8.2
Trough System	13	6	46	0	0	1.0	4.28	0.5	6.3	8.6

Hydrogeologic Setting	Number of Samples	Number Above Detection Limit (ADL)	% ADL	Number Above MCL	% Above MCL	Median	Mean	Minimum	Maximum	Standard Deviation
Tunnel Valley	25	15	60	2	8	2.3	3.8	0.5	21	4.7
Unconfined Outwash Fan	51	18	35	3	6	1.0	3.1	0.5	22	4.5
Wabash River Valley	33	7	21	1	3	1.0	2.5	0.5	38	10.65

Table 13: Average arsenic concentrations in micrograms per liter (ug/L) for each hydrogeologic setting calculated fro different well type and depth, aquifer conditions and aquifer sensitivity.

Hydrogeologic setting	Well Type		Aquifer Conditions		Hydrogeologic Sensitivity					Well Depth			
	Bedrock	Unconsolidated	Oxidizing	Reducing	Very High	High	Moderate	Low	Very Low	0-50	50-100	100-150	>150
Ablation Sequence	16	3.373	5.15	4.28	NA	4.271	4.64	NA	NA	0.05	0.05	0.05	
Alluvial Valley	7.783	22.467	21.1	6.76	NA	0.75	26.86	9.14	NA	6.95	0.44	0.05	0.28
Dissected Bedrock	0.862	1	0.625	2.35	NA	0.5	1.087	0.6	NA	0.07	0.18	0.11	0.07
Dissected Bedrock Thin Till	1.878	1.4	0.832	3.232	NA	0.75	1.262	2.133	NA	2.83	0.98	1.67	0.13
Fan Head Complex	1.475	2.4	1	2.247	1	1.09	4.56	NA	NA	0.05	0.10	0.04	0.03
Ice Contact Deposits	NA	6.4	NA	6.4	NA	6.4	NA	NA	NA		14.00	0.05	
Karst Plain and Escarpment	0.682	1	0.7	0.667	NA	0.6	0.812	0.667	0.5	3.65	3.68	1.49	0.87
Lake Deposits	22.675	6.943	7.275	15.743	NA	NA	21.617	1.92	NA	0.05	1.33	0.17	0.05
Meltwater Channel	5.1	3.05	NA	3.733	NA	3.05	NA	5.1	NA		0.05	0.05	
Outwash Complex	1	2.472	0.857	3.115	2.6	2.465	1	NA	NA	2.70	0.25	0.07	0.45
Outwash Plain	0.6	3.28	0.7	4.59	2.243	3.661	0.667	0.667	NA	2.68	1.91	0.86	0.49
Sand Plains and Loess Sands	1.156	3.646	1.061	3.667	2.1	3.977	2.075	1.068	NA	0.46	1.07	0.67	1.30
Sluiceway or Discrete Channel	2.348	4.814	1.217	5.396	1	2.714	5.547	4.12	NA	1.89	0.94	0.17	0.06
Till Capped Fan	NA	3.438	0.975	4.258	6.1	2.712	5.543	NA	NA	0.05	0.37	1.45	1.36
Till Cored Moraine	4.465	5.099	2.725	5.233	2.2	3.99	5.547	5.352	NA	0.97	0.31	0.06	0.05
Till Plain	4.052	5.967	1.221	6.097	NA	2.912	5.618	5.626	2.4	0.64	0.25	0.16	0.14

Hydrogeologic setting	Well Type		Aquifer Conditions		Hydrogeologic Sensitivity					Well Depth			
	Bedrock	Unconsolidated	Oxidizing	Reducing	Very High	High	Moderate	Low	Very Low	0-50	50-100	100-150	>150
Trough System	NA	2.388	2.4	1.978	0.75	2.627	NA	NA	NA	0.05	0.27	0.05	
Tunnel Valley	1.667	4.05	0.833	4.689	NA	3.6	3.567	5.85	NA	0.18	0.67	0.74	0.05
Unconfined Outwash Fan	7.35	2.92	0.778	4.358	1.386	3.547	1.55	NA	NA	0.79	2.87	0.64	0.04
Wabash River Valley	1.888	2.648	0.822	4.433	1	2.892	1.167	1	NA	10.21	2.69	3.44	0.05

APPENDIX B:

INTEGRATED REPORT FIGURES

Figure 1: IDEM's surface water monitoring sites sampled 2011-2019.

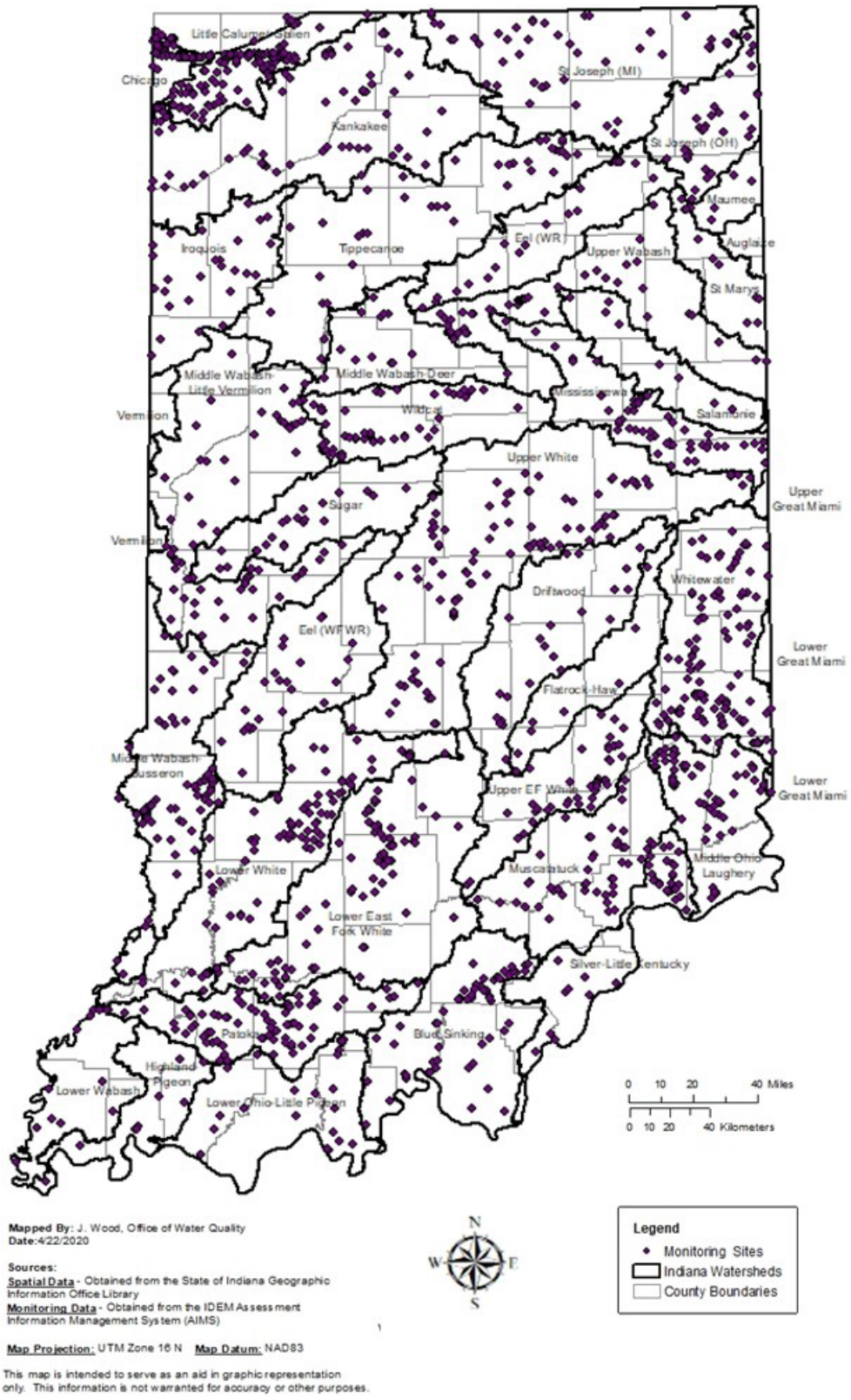

Figure 2: State Revolving Fund Clean Water Program projects, 1992-2020.

Figure 3: State Revolving fund Drinking Water Program projects, 1999-2020.

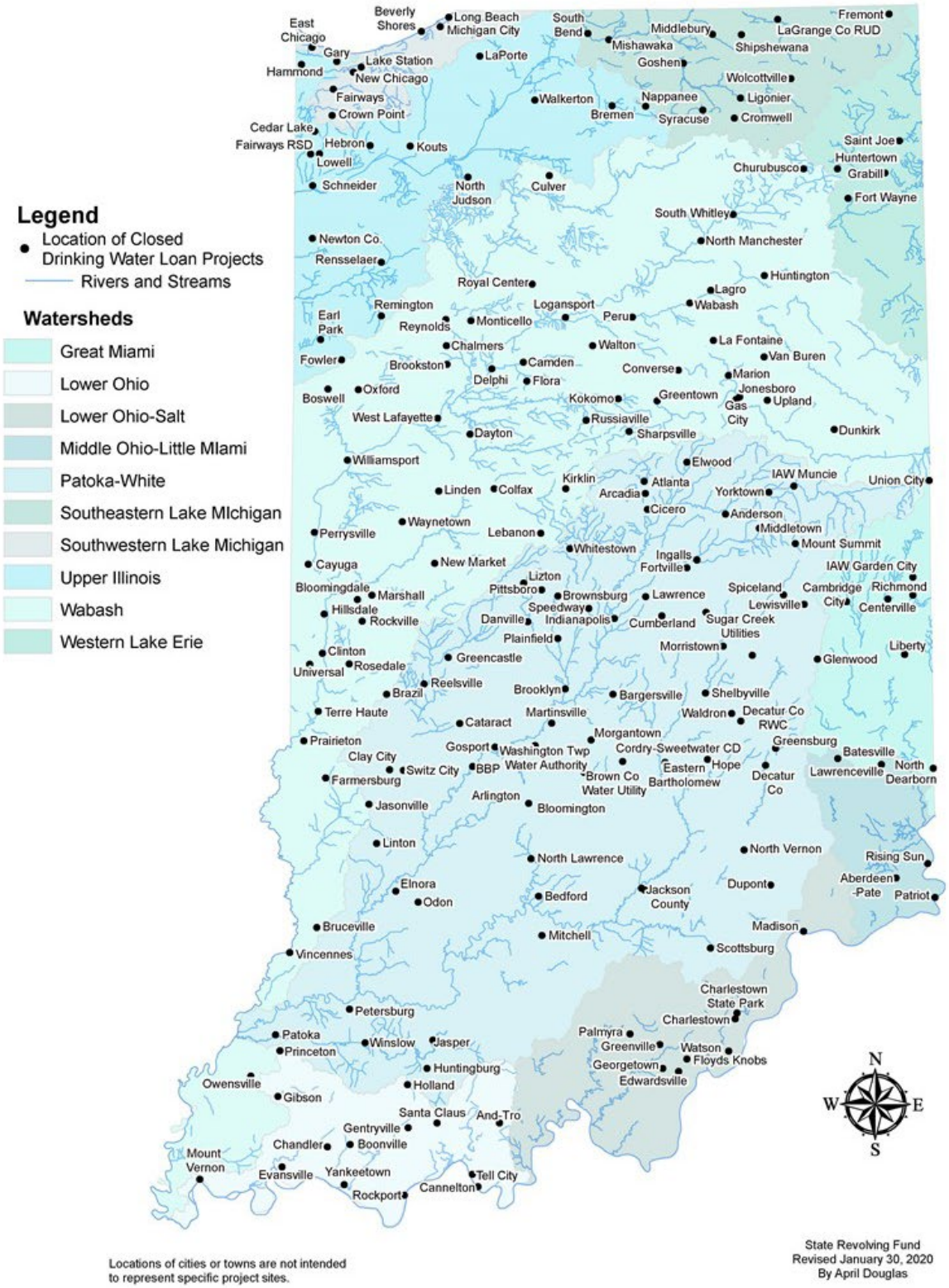

Figure 4: Location of the Tributary to South Fork Wildcat Creek within the South Fork Wildcat Creek Watershed.

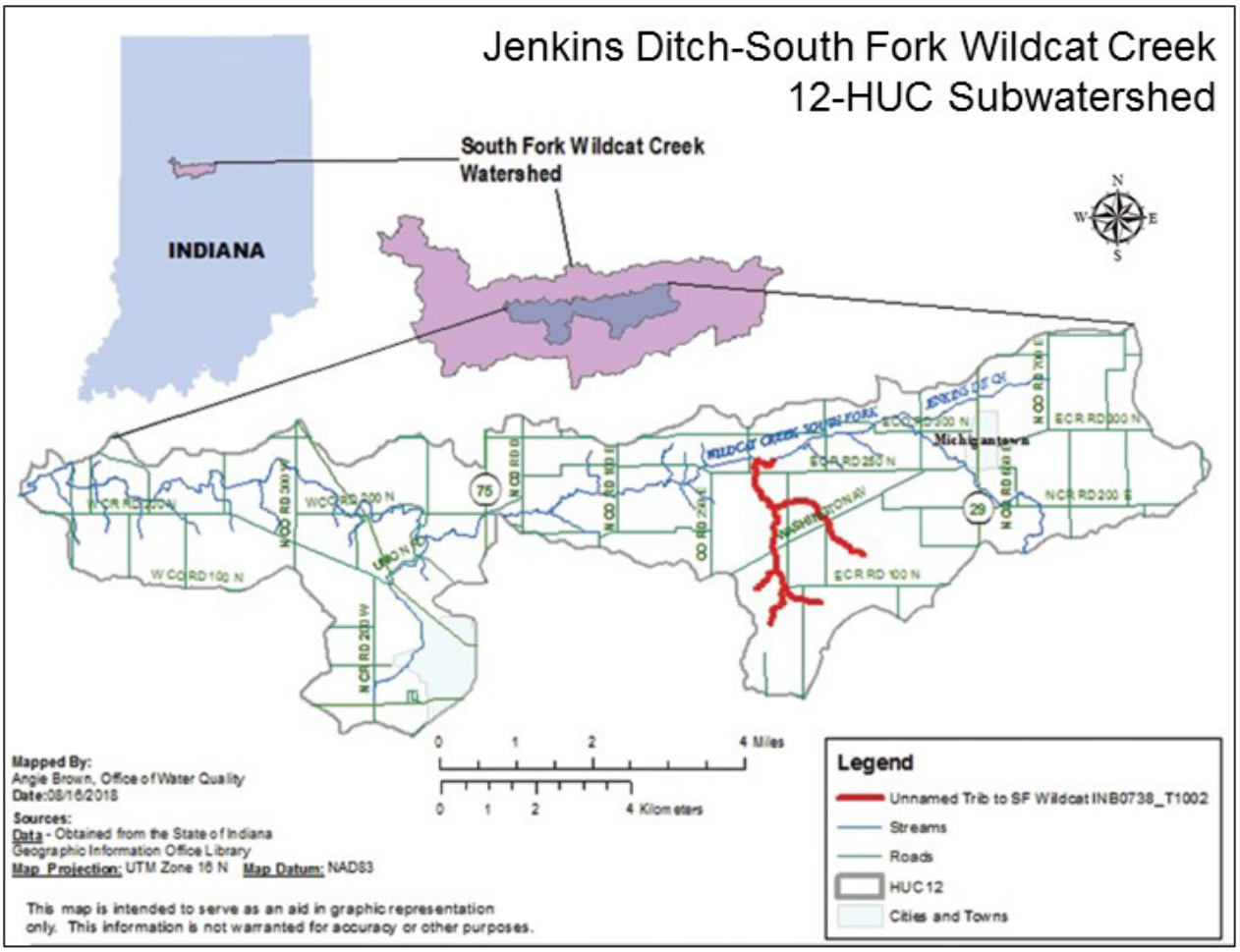
Jenkins Ditch-South Fork Wildcat Creek
12-HUC Subwatershed
South Fork Wildcat Creek Watershed
INDIANA
N
S
E
W
Michigantown
WILDCAT CREEK SOUTH FORK
JENKINS DITCH
WASHINGTON AV
75
29
0 1 2 4 Miles
0 1 2 4 Kilometers
Mapped By:
Angie Brown, Office of Water Quality
Date:08/16/2018
Sources:
Data - Obtained from the State of Indiana
Geographic Information Office Library
Map Projection: UTM Zone 16 N Map Datum: NAD83
This map is intended to serve as an aid in graphic representation only. This information is not warranted for accuracy or other purposes.
Legend
Unnamed Trib to SF Wildcat INB0738_T1002
Streams
Roads
HUC 12
Cities and Towns

Figure 5: Location of Boyles Ditch within the South Fork Wildcat Creek Watershed.

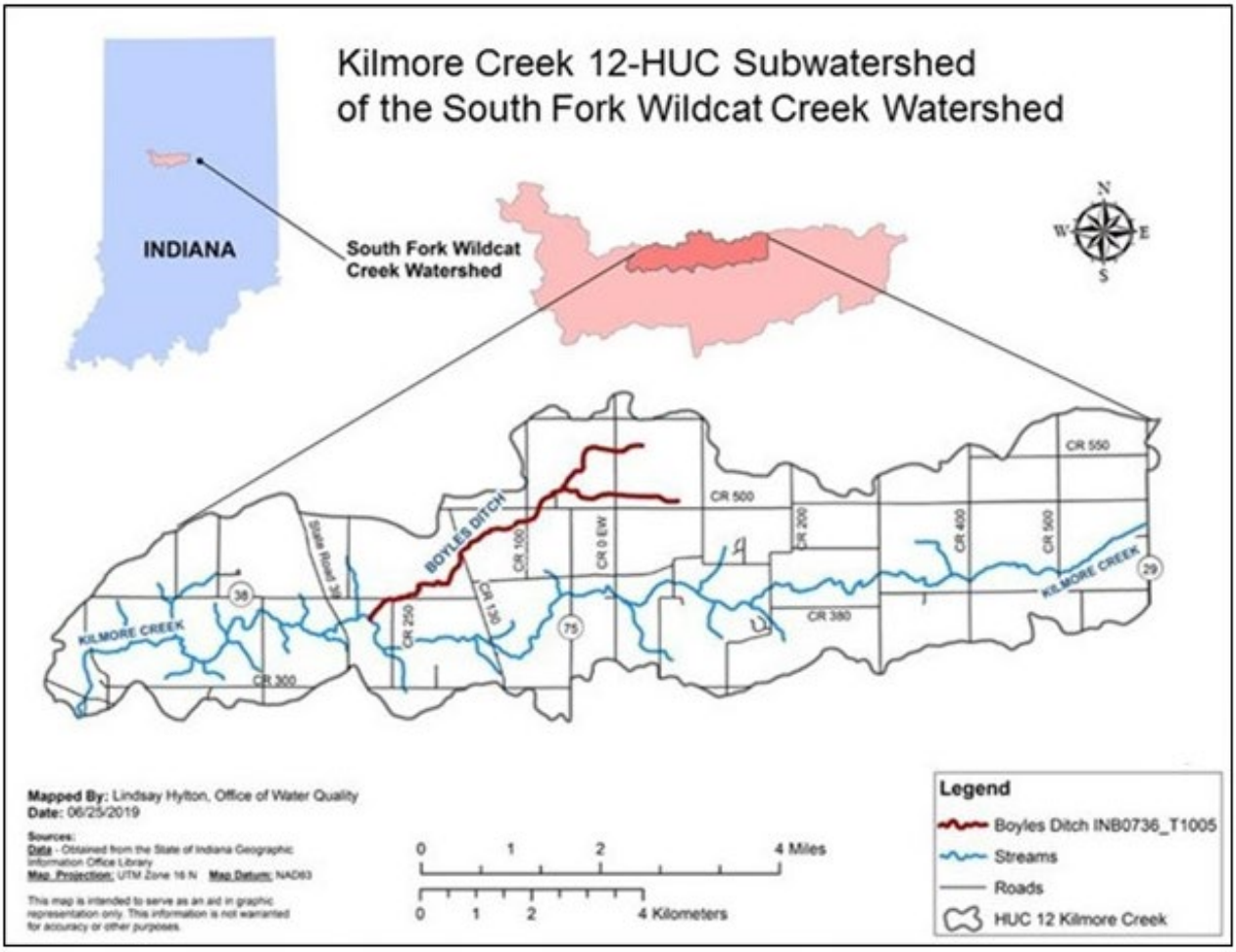

Figure 6. IDEM's nine-year rotating basin monitoring schedule for 2011-2019.

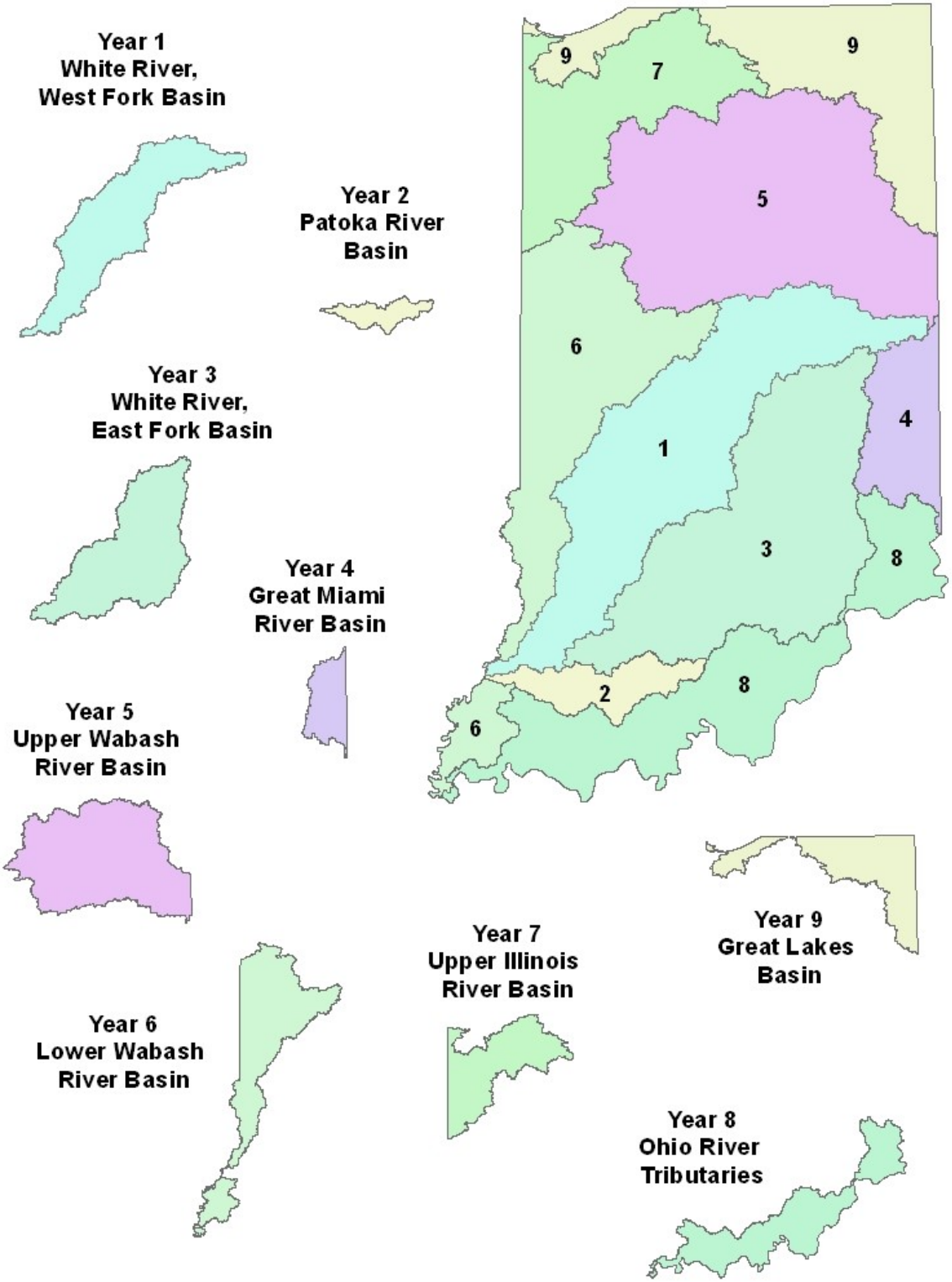

Figure 7: Decision-making process for determining Consolidated List categories for Indiana waters.

Water quality assessments and Consolidated Listing decisions are made for each beneficial use designated in Indiana's water quality standards (WQS). Assessments for each beneficial use are made by comparing the available data against the applicable narrative and numeric criteria expressed in the WQS. Waterbody assessment units (AU) are then placed in the appropriate category of Indiana's Consolidated List for the beneficial use assessed as shown below. A waterbody AU may appear in different categories depending on the information available for a given beneficial use.

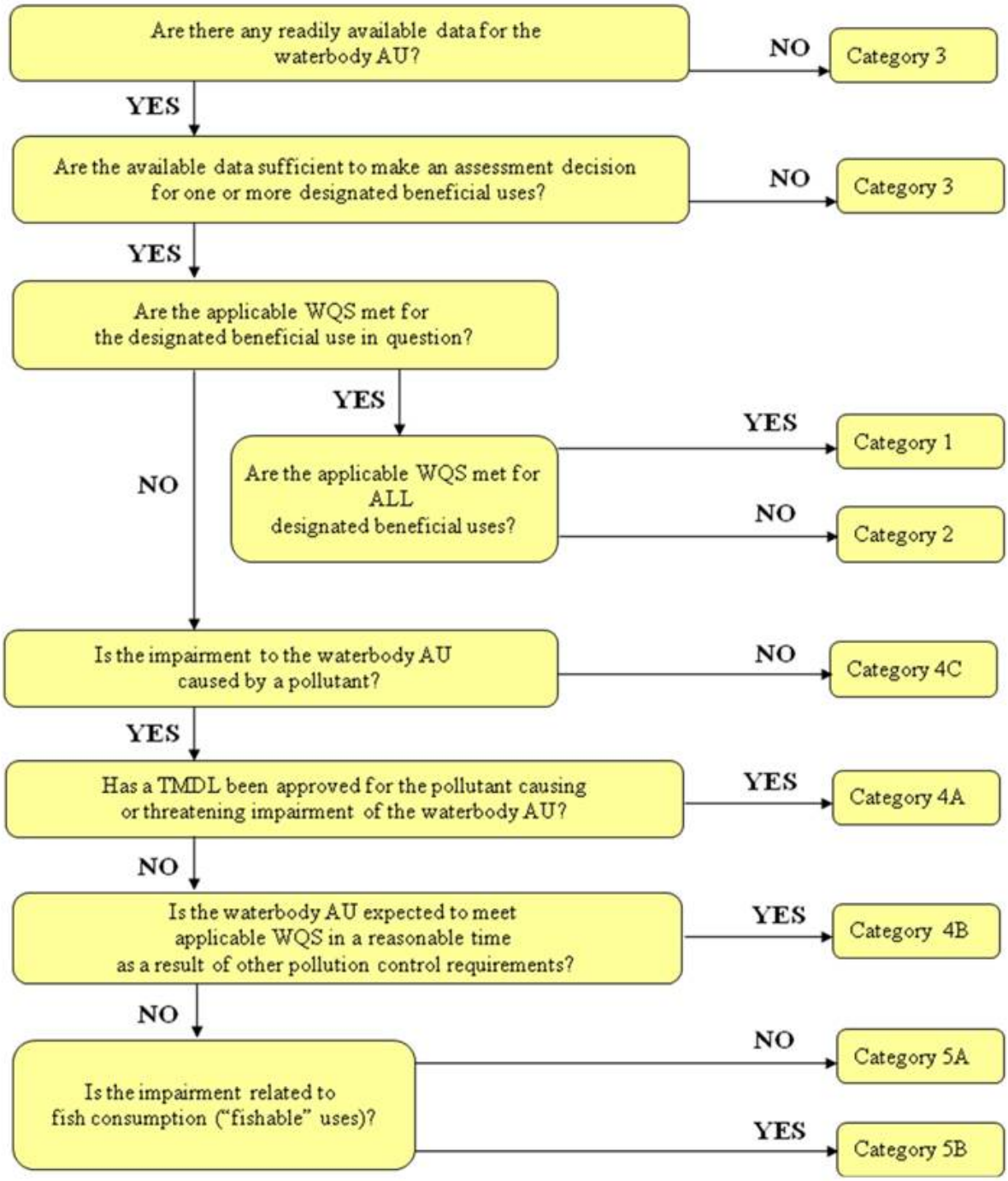

Figure 8: IDEM's statewide groundwater monitoring network sites shown within Indiana's various hydrogeologic settings.

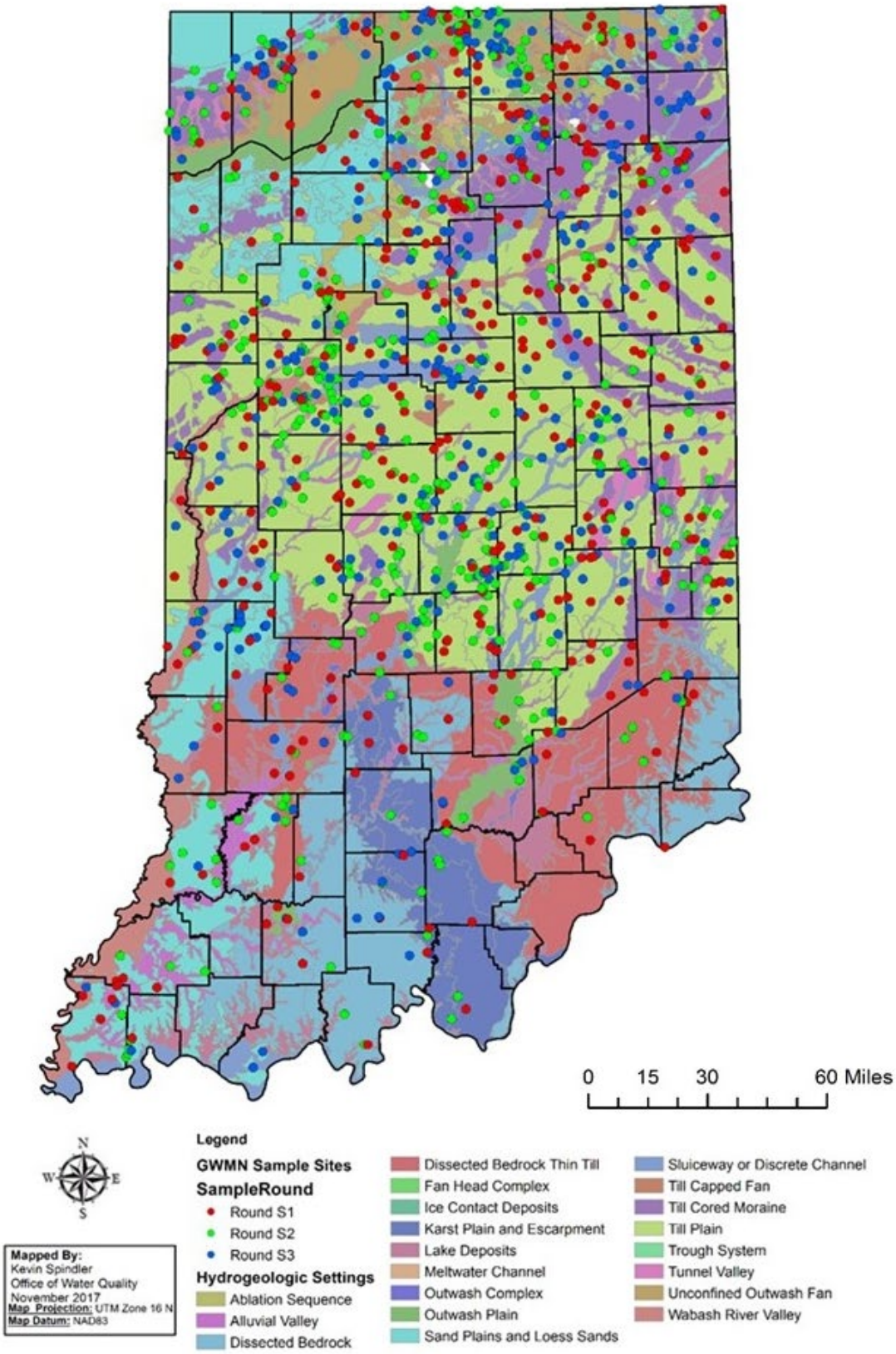

Figure *9*: Groundwater monitoring results for nitrogen (as nitrate-nitrite), shown within areas of aquifer sensitivity identified by Letsinger (2015).

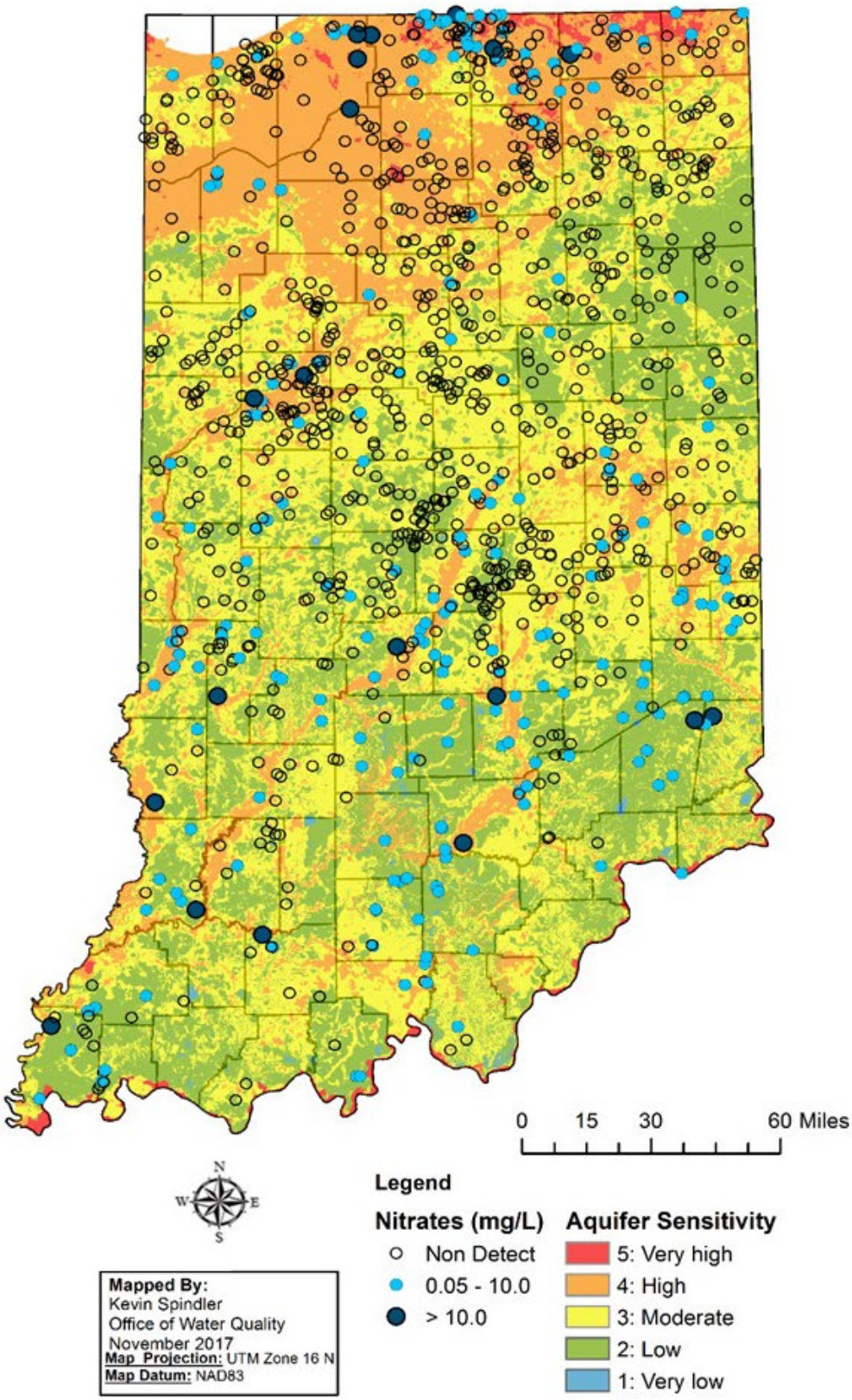

Figure 10: Groundwater monitoring results for arsenic, shown within Indiana's various hydrogeologic settings

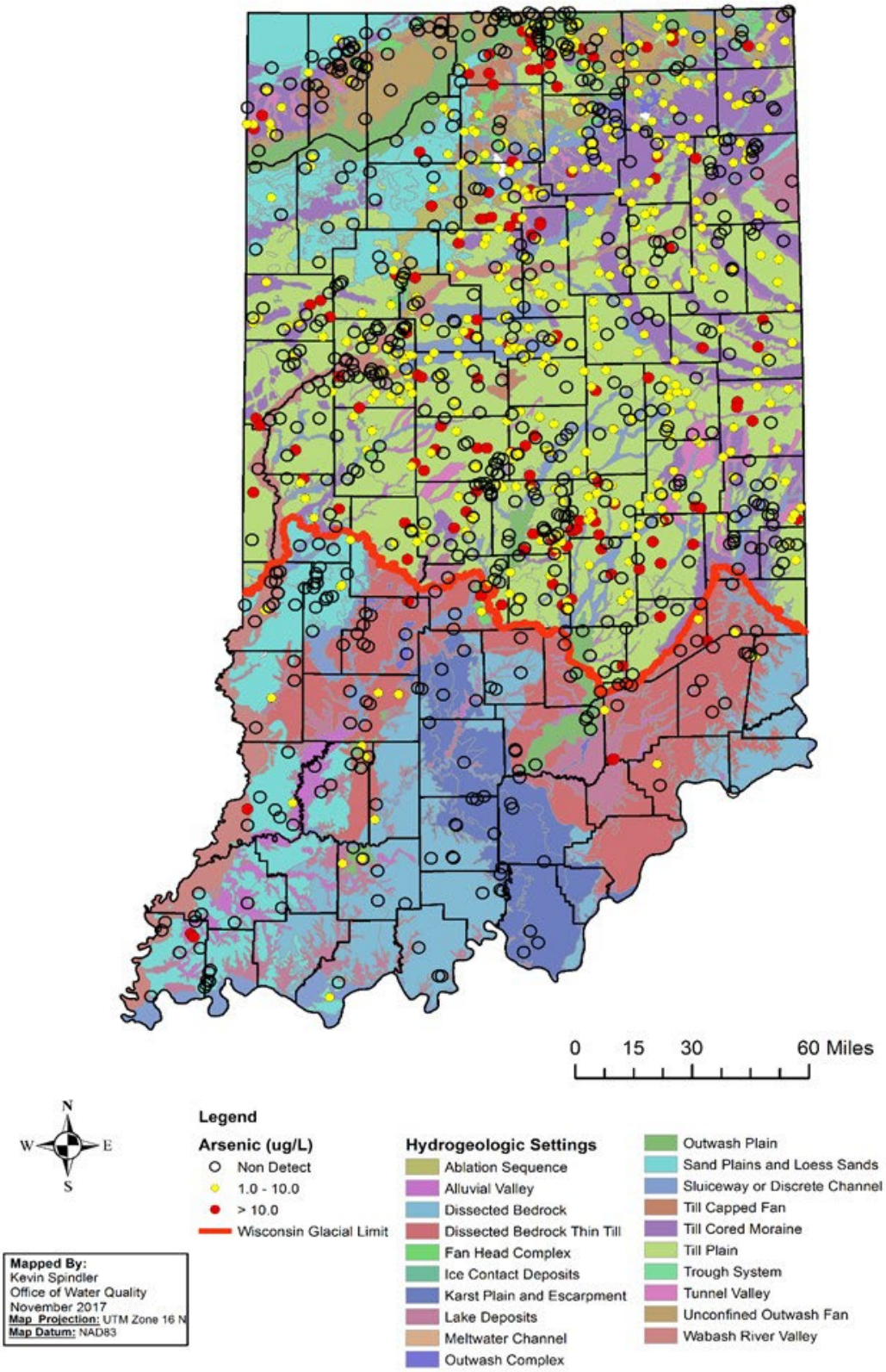

Figure 11: Groundwater monitoring results for pesticide degradates acetochlor ESA and OA shown within areas of aquifer sensitivity identified by Letsinger (2015).

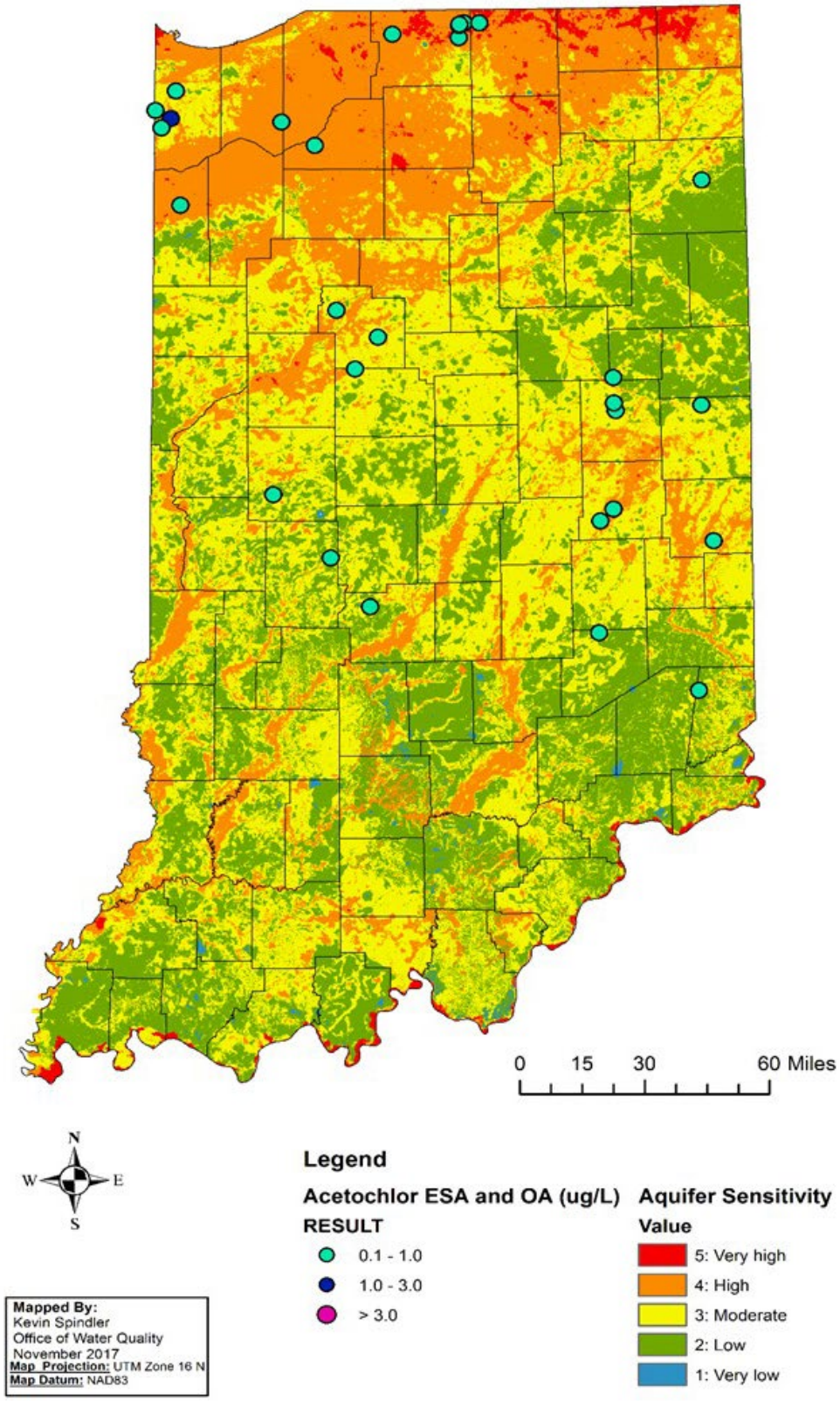

Figure 12: Groundwater monitoring results for pesticide degradates alachlor ESA and OA shown within areas of aquifer sensitivity identified by Letsinger (2015).

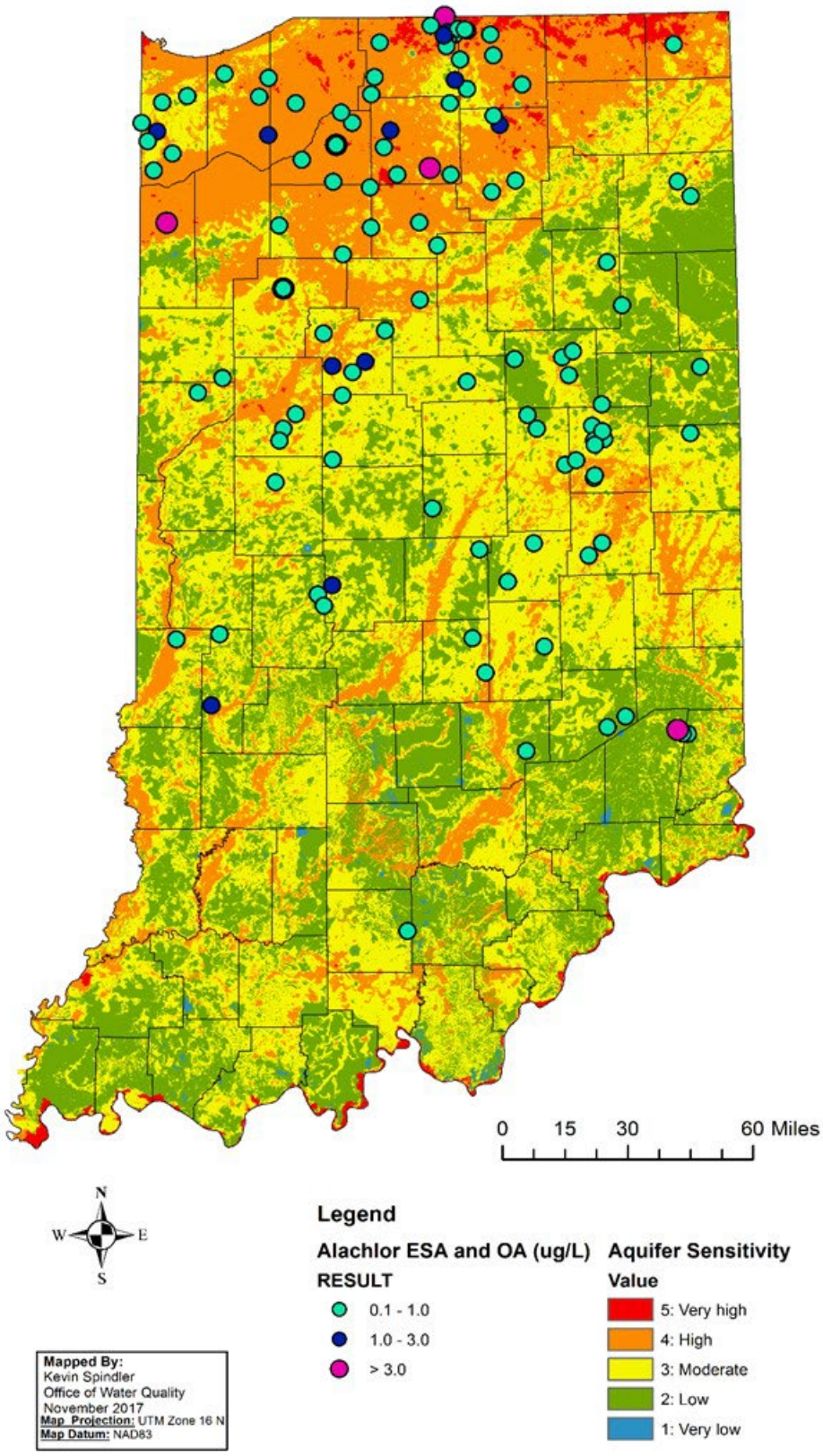

Figure 13: Groundwater monitoring results for pesticide degradates metolachlor ESA and OA shown within areas of aquifer sensitivity identified by Letsinger (2015).

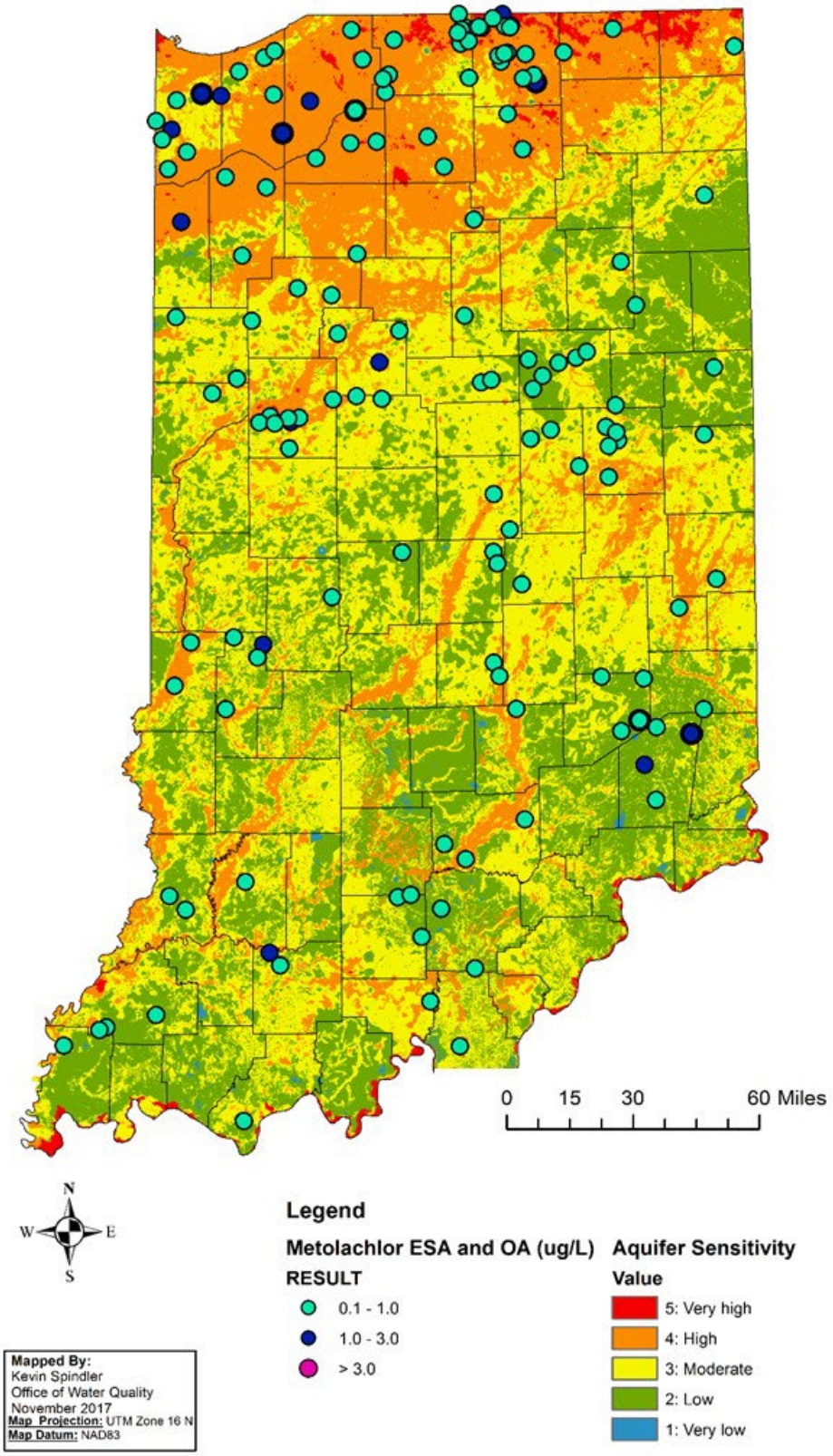

APPENDIX C:

METADATA AND DEFINITIONS

DATABASE MANAGER

Jody Arthur, Technical Environmental Specialist
Indiana Department of Environmental Management
Phone: 317-308-3179
Fax: 317-308-3219
Email: jarthur@idem.in.gov

IDEM uses U.S. EPA's Assessment and Total Maximum Daily Load (TMDL) Tracking and Implementation System (ATTAINS) to store and manage its water quality assessment information including its Clean Water Act (CWA) Sections 305(b) assessments, 303(d) listing decisions, and 314 trend and trophic data for Indiana lakes.

This metadata document contains a list of all files included in IDEM's 2020 Integrated Report and the information necessary to understand the cause and source information in the Integrated Report tables and other information provided in the report.

Table 1: Files included with Indiana's 2020 Integrated Report submittal.

File Name	Description
IR2020_Narrative.pdf	Adobe Acrobat file containing the narrative portion of Indiana's 2018 Integrated Report.
IR2020_AppA_Tables.pdf	Adobe Acrobat file containing the tables for the 2020 Integrated Report.
IR2020_AppB_Figures.pdf	Adobe Acrobat file containing figures for the 2020 Integrated Report.
IR2020_AppC_Metadata.pdf	Adobe Acrobat file containing filenames of all attachments and appendices and metadata needed to translate information used in ATTAINS.
IR2020_AppD_Status ofCat4Waters.pdf	Adobe Acrobat file containing information regarding impairment status of Category 4 waters.
IR2020_AppE_TMDLPriorities.pdf	Adobe Acrobat file containing IDEM's TMDL 2020-2022 development priorities.
IR2020_AppF_MARLschedule.pdf	Adobe Acrobat file containing IDEM's CWA Sections 305(b) and 303(d) water quality monitoring, assessment, reporting, and listing (MARL) schedule
IR2020_AppG_CALM_COVER.pdf	Adobe Acrobat file containing the title page for Appendix G.
IR2020_AppG_CALM.pdf	Adobe Acrobat file containing IDEM's Consolidated Assessment and Listing Methology for the 2020 cycle.
IR2020_AppH_CompALUS&RECR.pdf	Adobe Acrobat file containing IDEM's comprehensive statewide water quality assessments based on probabilistic monitoring results.
IR2020_AppI_ Trend&TrophicStatus.pdf	Adobe Acrobat file containing IDEM's Clean Water Act Section 314 assessments of lake trends and tropic state.
IR2020_AppJ_303dNOC_NarrativeOnly_COVER.pdf	Adobe Acrobat file containing the title page for Appendix J.
IR2020_AppJ_303dNOC_NarrativeOnly.pdf	Adobe Acrobat file containing the narrative portion of the public notice for the draft 2020 303(d) list. Supporting attachments are available online at: www.in.gov/idem/nps/2647.htm or by request from the Database Manager.
IR2020_AppK1_RTC_COVER.pdf	Adobe Acrobat file containing the title page for Appendix K.
IR2020_AppK1_RTC.pdf	Adobe Acrobat file containing IDEM's response to U.S. EPA narrative comments on the draft 2020 303(d) list.
IR2020_AppK2_RTC.xlsx	MS Excel file containing IDEM's response to U.S. EPA comments on the draft 2020 303(d) list provided to IDEM in spreadsheet format.
IR2020_AppL_ListingTables_COVER.xlsx	Adobe Acrobat file containing the title page for Appendix L.

File Name	Description
IR2020_AppL_ListingTables_FINAL.xlsx	MS Excel file containing tables to support Indiana's finalized 303(d) listing, including the finalized 303(d) list, Category 4 waters, and all changes made for the 202 cycle.
IR2020_AppM_ConsolidatedList_COVER.PDF	Adobe Acrobat file containing the title page for Appendix M.
IR2020_AppM_ConsolidatedList.xlsx	MS Excel file containing Indiana's 2020 Consolidated List (Categories 1-5).

Table 2: Uses in ATTAINS that represent those designated and other uses for which IDEM makes water quality assessments.

ATTAINS Use Name	IDEM Definition
Full Body Contact	Applies to Recreational Use assessments (Human Health or Aesthetics) of all waters outside the Great Lakes Basin (327 IAC 3-1-3(a)(1)).
Warm Water Aquatic Life	Applies to Aquatic Life Use assessments of warm waters outside the Great Lakes Basin (327 IAC 3-1-3(a)(2)).
Salmonid Waters	Applies to Aquatic Life Use assessments of waters outside the Great Lakes Basin designated by Indiana Department of Natural Resources for put-and-take trout fishing (327 IAC 3-1-3(c)(1)).
Human Health and Wildlife	Applies to Fish Consumption Use assessments of waters outside the Great Lakes Basin conducted pursuant to the water quality goals identified in 327 IAC 2-1-1.5.
Public Water Supply	Applies to Public Water Supply Use assessments of surface waters outside the Great Lakes Basin used as source waters for public water supply (327 IAC 3-1-3(a)(3)) and surface waters found to have a direct influence on a public water supply well (see IDEM's Consolidated Assessment and Listing Methodology).
Limited Use	Applies to waters within the Great Lakes Basin designated for Limited Use (the inability to fully support aquatic life) in 327 IAC 2-1-11(a) and/or designated for CSO wet weather limited use (an amended recreational use designation) in 327 IAC 2-1-11.5(a).
Great Lakes Full Body Contact	Applies to Recreational Use assessments (Human Health or Aesthetics) of all waters within the Great Lakes Basin (327 IAC 2-1.5-5(a)(1)).
Great Lakes Warm Water Aquatic Life	Applies to Aquatic Life Use assessments of warm waters within the Great Lakes Basin (327 IAC 2-1.5-5(a)(2)).
Great Lakes Salmonid Waters	Applies to Aquatic Life Use assessments of waters within the Great Lakes Basin designated as salmonid waters in 327 IAC 2-1.5-5(a)(3).
Great Lakes Human Health and Wildlife	Applies to Fish Consumption Use assessments of waters within the Great Lakes Basin conducted pursuant to the water quality goals identified in 327 IAC 2-1.5-3.
Great Lakes Public Water Supply	Applies to Public Water Supply Use assessments of source waters within the Great Lakes Basin (327 IAC 2-1.5-5(a)(4)) and surface waters found to have a direct influence on a public water supply well (see IDEM's Consolidated Assessment and Listing Methodology).
Great Lakes Limited Use	Applies to assessments of waters within the Great Lakes Basin designated for Limited Use (the inability to fully support aquatic life) in 327 IAC 2-1.5-19(a) and/or CSO wet weather limited use (an amended recreational use designation) pursuant to 327 IAC 2-1-3.1.
Full Body Contact	Applies to Recreational Use assessments (Human Health or Aesthetics) of all waters outside the Great Lakes Basin (327 IAC 3-1-3(a)(1)).
Warm Water Aquatic Life	Applies to Aquatic Life Use assessments of warm waters outside the Great Lakes Basin (327 IAC 3-1-3(a)(2)).
Salmonid Waters	Applies to Aquatic Life Use assessments of waters outside the Great Lakes Basin designated by Indiana Department of Natural Resources for put-and-take trout fishing (327 IAC 3-1-3(c)(1)).

ATTAINS Use Name	IDEM Definition
Human Health and Wildlife	Applies to Fish Consumption Use assessments of waters outside the Great Lakes Basin conducted pursuant to the water quality goals identified in 327 IAC 2-1-1.5.
Public Water Supply	Applies to Public Water Supply Use assessments of surface waters outside the Great Lakes Basin used as source waters for public water supply (327 IAC 3-1-3(a)(3)) and surface waters found to have a direct influence on a public water supply well (see IDEM's Consolidated Assessment and Listing Methodology).

Table 3: ATTAINS parameters IDEM may use to describe impairments to Indiana waters and the uses to which they apply (aquatic life use includes warm water aquatic life uses and salmonid waters). Not all of these parameters are currently in use in Indiana's data set. Rather, this list represents the subset of all parameters available in ATTAINS that Indiana might use.

ATTAINS Parameter Name	IDEM Definition	Applicable Uses			
		Full Body Contact	Aquatic Life Use	Public Water Supply	Human Health & Wildlife
ACROLEIN	Concentration of Acrolein exceeds Indiana's water quality standards for public water supply in source waters outside the Great Lakes Basin (327 IAC 2-1-6).	NO	NO	YES	NO
ACRYLONITRILE	Concentration of Acrylonitrile exceeds Indiana's water quality standards for public water supply in source waters outside the Great Lakes Basin (327 IAC 2-1-6).	NO	NO	YES	NO
ALDRIN	Concentration of Aldrin exceeds Indiana water quality standards for aquatic life use anywhere in the state (327 IAC 2-1-6 or 327 IAC 2-1.5-8) and/or for public water supply in source waters outside the Great Lakes Basin (327 IAC 2-1-6).	NO	YES	YES	NO
AMMONIA NITROGEN	Concentration of Ammonia Nitrogen exceeds Indiana's water quality standards for aquatic life use (327 IAC 2-1-6 or 327 IAC 2-1.5-8).	NO	YES	NO	NO
ANTIMONY	Concentration of Total Antimony exceeds Indiana's water quality standards for public water supply in source waters outside the Great Lakes Basin (327 IAC 2-1-6).	NO	NO	YES	NO

ATTAINS Parameter Name	IDEM Definition	Applicable Uses			
		Full Body Contact	Aquatic Life Use	Public Water Supply	Human Health & Wildlife
ARSENIC, TRIVALENT	Concentration of Dissolved Trivalent Arsenic (Arsenic III) exceeds Indiana's water quality standards for aquatic life use support anywhere in the state (327 IAC 2-1-6 or 327 2-1.5-8) and/or concentration of Total Trivalent Arsenic (Arsenic III) exceeds Indiana's water quality standards for public water supply in source waters outside the Great Lakes Basin (327 IAC 2-1-6).	NO	YES	YES	NO
BARIUM	Concentration of Total Barium exceeds Indiana's water quality standards for public water supply in source waters outside the Great Lakes Basin (327 IAC 2-1-6).	NO	NO	YES	NO
BENZENE	Concentration of Benzene exceeds Indiana's water quality standards for public water supply in source waters (327 IAC 2-1-6 or 327 IAC 2-1.5-8).	NO	NO	YES	NO
BENZIDINE	Concentration of Benzidine exceeds Indiana's water quality standards for public water supply in source waters outside the Great Lakes Basin (327 IAC 2-1-6).	NO	NO	YES	NO
BERYLLIUM	Concentration of Total Beryllium exceeds Indiana's water quality standards for public water supply in source waters outside the Great Lakes Basin (327 IAC 2-1-6(a)).	NO	NO	YES	NO
BIOLOGICAL INTEGRITY	The benthic macroinvertebrate and/or fish communities indicate an impairment of aquatic life use based on the assessment methods provided in IDEM's Consolidated Assessment and Listing Methodology (CALM).	NO	YES	NO	NO
BIS-2-CHLOROETHYL ETHER	Concentration of Bis (2-chloroethyl) Ether (also known as Dichloroethyl Ether) exceeds Indiana's water quality standards for public water supply in source waters outside the Great Lakes Basin (327 IAC 2-1-6).	NO	NO	YES	NO

ATTAINS Parameter Name	IDEM Definition	Applicable Uses			
		Full Body Contact	Aquatic Life Use	Public Water Supply	Human Health & Wildlife
CADMIUM	Concentration of Dissolved Cadmium exceeds Indiana's water quality standards for aquatic life use support anywhere in the state (327 IAC 2-1-6 or 327 2-1.5-8) and/or concentration of Total Cadmium exceeds Indiana's water quality standards for public water supply in source waters outside the Great Lakes Basin (327 IAC 2-1-6).	NO	YES	YES	NO
CARBON TETRACHLORIDE	Concentration of Carbon Tetrachloride exceeds Indiana's water quality standards for public water supply in source waters outside the Great Lakes Basin (327 IAC 2-1-6).	NO	NO	YES	NO
CHLORDANE	Concentration of Total Chlordane exceeds Indiana water quality standards for public water supply in source waters anywhere in the state (327 IAC 2-1-6 or 327 IAC 2-1.5-8) and/or for aquatic life use in waters outside the Great Lakes Basin (327 IAC 2-1-6).	NO	YES	YES	NO
CHLORIDE	Concentration of Total Chloride exceeds Indiana water quality standards for aquatic life use and/or public water supply (327 IAC 2-1-6 or 327 IAC 2-1.5-8).	NO	YES	YES	NO
CHLORINE, RESIDUAL (CHLORINE DEMAND)	Concentration of Intermittent Total Residual Chlorine exceeds Indiana's water quality standards for aquatic life use (327 IAC 2-1-6 or 327 IAC 2-1.5-8).	NO	YES	NO	NO
CHLOROBENZENE (MONO)	Concentration of Chlorobenzene (also known as Monochlorobenzene) exceeds Indiana's water quality standards for public water supply in source waters (327 IAC 2-1-6 or 327 IAC 2-1.5-8).	NO	NO	YES	NO
CHLOROFORM	Concentration of Chloroform exceeds Indiana's water quality standards for public water supply in source waters outside the Great Lakes Basin (327 IAC 2-1-6).	NO	NO	YES	NO

ATTAINS Parameter Name	IDEM Definition	Applicable Uses			
		Full Body Contact	Aquatic Life Use	Public Water Supply	Human Health & Wildlife
CHLORPYRIFOS	Concentration of Chloropyrifos exceeds Indiana water quality standards for aquatic life use in waters outside the Great Lakes Basin (327 IAC 2-1-6).	NO	YES	NO	NO
CHROMIUM, HEXAVALENT	Concentration of Dissolved Hexavalent Chromium (Chromium VI) exceeds Indiana's water quality standards for aquatic life use support (327 IAC 2-1-6 or 327 IAC 2-1.5-8) and/or concentration of Total Hexavalent Chromium (Chromium VI) exceeds Indiana's water quality standards for public water supply in source waters outside the Great Lakes Basin (327 IAC 2-1-6).	NO	YES	YES	NO
CHROMIUM, TRIVALENT	Concentration of Dissolved Trivalent Chromium (Chromium III) exceeds Indiana's water quality standards for aquatic life use support and/or concentration of Total Trivalent Chromium (Chromium III) exceeds Indiana's water quality standards for public water supply in source waters outside the Great Lakes Basin (327 IAC 2-1-6(a)).	NO	YES	YES	NO
COPPER, DISSOLVED	Concentration of Dissolved Copper exceeds Indiana's water quality standards for aquatic life use support (327 IAC 2-1-6 or 327 IAC 2-1.5-8).	NO	YES	NO	NO
CYANIDE	Concentration of Total Cyanide exceeds Indiana water quality standards for public water supply (327 IAC 2-1-6 or 327 IAC 2-1.5-8) and/or concentration of either or both Chlorine Amenable Cyanide and Free Cyanide (also known as Weak Acid Dissociable) exceed Indiana's water quality standards for aquatic life use (327 IAC 2-1-6 or 327 IAC 2-1.5-8).	NO	YES	YES	NO
DDT (Dichlorodiphenyl-trichloroethane)	Concentration of Dichlorodiphenyltrichloroethane (DDT) exceeds Indiana water quality standards for public water supply in source waters (327 IAC 2-1-6 or 327 IAC 2-1.5-8).	NO	NO	YES	NO

ATTAINS Parameter Name	IDEM Definition	Applicable Uses			
		Full Body Contact	Aquatic Life Use	Public Water Supply	Human Health & Wildlife
DIBUTYL PHTHALATE	Concentration of Dibutyl Phthalate exceeds Indiana's water quality standards for public water supply in source waters outside the Great Lakes Basin (327 IAC 2-1-6).	NO	NO	YES	NO
DICHLOROBENZENE (MIXED ISOMERS)	Concentration of Dichlorobenzenes (all isomers) exceeds Indiana's water quality standards for public water supply in source waters outside the Great Lakes Basin (327 IAC 2-1-6).	NO	NO	YES	NO
DIELDRIN	Concentration of Dieldrin exceeds Indiana's water quality standards for aquatic life use support and/or for public water supply (327 IAC 2-1-6 or 327 IAC 2-1.5-8).	NO	NO	YES	NO
DIMETHYL PHTHALATE	Concentration of Dimethyl Phthalate exceeds Indiana's water quality standards for public water supply in source waters outside the Great Lakes Basin (327 IAC 2-1-6).	NO	NO	YES	NO
DIOXIN (INCLUDING 2,3,7,8-TCDD)	Concentration of Dioxin (including 2,3,7,8-TCDD) exceeds Indiana's water quality standards for public water supply (327 IAC 2-1-6 or 327 IAC 2-1.5-8) or the concentration exceeds the Ohio River Valley Sanitation Commission (ORSANCO) Pollution Control Standards (PCS) for fish consumption for the Ohio River.	NO	NO	YES	YES
DISSOLVED OXYGEN	Dissolved Oxygen concentration exceeds Indiana's water quality standards for aquatic life use (327 IAC 2-1-6 or 327 IAC 2-1.5-8) or the Ohio River Valley Sanitation Commission (ORSANCO) Pollution Control Standards (PCS) for aquatic life use in the Ohio River.	NO	YES	NO	NO
ENDOSULFAN	Concentration of Endosulfan (Hexachlorocyclopentadiene) (sum of all isomers) exceeds Indiana water quality standards for public water supply and/or aquatic life use in waters outside the Great Lakes Basin (327 IAC 2-1-6).	NO	YES	YES	NO

ATTAINS Parameter Name	IDEM Definition	Applicable Uses			
		Full Body Contact	Aquatic Life Use	Public Water Supply	Human Health & Wildlife
ENDRIN	Concentration of Endrin exceeds Indiana water quality standards for aquatic life use anywhere in the state (327 IAC 2-1-6 or 327 IAC 2-1.5-8) and/or for public water supply in source waters outside the Great Lakes Basin (327 IAC 2-1-6).	NO	YES	YES	NO
ESCHERICHIA COLI (E. COLI)	Concentration of Escherichia Coli (E. Coli) bacteria exceed the levels identified in IDEM's Consolidated Assessment and Listing Methodology (CALM) for recreational use assessments.	YES	NO	NO	NO
ETHYLBENZENE	Concentration of Ethylbenzene exceeds Indiana's water quality standards for public water supply in source waters outside the Great Lakes Basin (327 IAC 2-1-6).	NO	NO	YES	NO
FLUORANTHENE	Concentration of Fluoranthene exceeds Indiana's water quality standards for public water supply in source waters outside the Great Lakes Basin (327 IAC 2-1-6).	NO	NO	YES	NO
FLUORIDE	Concentraton of Fluoride exceeds Indiana water quality standards for aquatIc life use anywhere in the state (327 IAC 2-1-6 or 327 IAC 2-1.5-8) and/or for public water supply in source waters outside the Great Lakes Basin (327 IAC 2-1-6).	NO	YES	YES	NO
HARMFUL ALGAL BLOOMS	Concentration of Cylindrospermospsin and/or Microcystin-LR in source waters exceed the benchmarks provided in Indiana's Consolidated Assessment and Listing Methodology (CALM) for water quality asseessments of public water supply.	NO	NO	YES	NO
HEPTACHLOR	Concentration of Heptachlor exceeds Indiana water quality standards for aquatic life use and/or for public water supply in waters outside the Great Lakes Basin (327 IAC 2-1-6); Does not apply to waters within the Great Lakes Basin.	NO	YES	YES	NO

ATTAINS Parameter Name	IDEM Definition	Applicable Uses			
		Full Body Contact	Aquatic Life Use	Public Water Supply	Human Health & Wildlife
HEXACHLOROBENZENE	Concentration of Hexachlorobenzene exceeds Indiana's water quality standards for public water supply in source waters (327 IAC 2-1-6 or 327 IAC 2-1.5-8).	NO	NO	YES	NO
HEXACHLOROBUTADIENE	Concentration of Hexachlorobutadiene exceeds Indiana's water quality standards for public water supply in source waters outside the Great Lakes Basin (327 IAC 2-1-6).	NO	NO	YES	NO
HEXACHLOROCYCLO-PENTADIENE	Concentration of Hexachlorocyclopentadiene exceeds Indiana's water quality standards for public water supply in source waters outside the Great Lakes Basin (327 IAC 2-1-6).	NO	NO	YES	NO
HEXACHLOROETHANE	Concentration of Hexachloroethane exceeds Indiana's water quality standards for public water supply in source waters (327 IAC 2-1-6 or 327 IAC 2-1.5-8).	NO	NO	YES	NO
ISOPHORONE	Concentration of Isophorone exceeds Indiana's water quality standards for public water supply in source waters outside the Great Lakes Basin (327 IAC 2-1-6).	NO	NO	YES	NO
LEAD	Concentration of Dissolved Lead exceeds Indiana's water quality standards for aquatic life use support (327 IAC 2-1-6 or 327 IAC 2-1.5.8) and/or concentration of Total Lead exceeds Indiana's water quality standards for public water supply in source waters outside the Great Lakes Basin (327 IAC 2-1-6).	NO	YES	YES	NO
MERCURY IN FISH TISSUE	The trophic level-weighted geometric mean concentration of total and/or methylmercury exceeds the benchmark criterion specified in IDEM's Consolidated Assessment and Listing Methodology (CALM) for fish consumption assessments.	NO	NO	NO	YES

ATTAINS Parameter Name	IDEM Definition	Applicable Uses			
		Full Body Contact	Aquatic Life Use	Public Water Supply	Human Health & Wildlife
MERCURY, DISSOLVED	The concentration of Dissolved Mercury exceeds Indiana's water quality standards for aquatic life use in waters within the Great Lakes Basin (327 IAC 2-1.5-8). Does not apply to waters outside the Great Lakes Basin.	NO	YES	NO	NO
MERCURY, TOTAL	The concentration of Total Mercury exceeds Indiana's water quality standards for aquatic life use in waters outside the Great Lakes Basin (327 IAC 2-1-6) and/or the concentration of Total Mercury exceeds Indiana's water quality standards for public water supply in source waters (327 IAC 2-1-6 or 327 IAC 2-1.5-8).	NO	YES	YES	NO
METHYLENE CHLORIDE	Concentration of Menthylene Chloride (also known as Dichloromethane) exceeds Indiana's water quality standards for public water supply in source waters within the Great Lakes Basin (327 IAC 2-1.5-8).	NO	NO	YES	NO
METHYLMERCURY	Total Methylmercury exceeds Indiana water quality standards for public water supply in source waters within the Great Lakes Basin (327 IAC 2-1.5-8(b))	NO	NO	YES	NO
NICKEL	Concentration of Dissolved Nickel exceeds Indiana's water quality standards for aquatic life use support (327 IAC 2-1-6 or 327 IAC 2-1.5-8) and/or concentration of Total Nickel exceeds Indiana's water quality standards for public water supply in source waters outside the Great Lakes Basin (327 IAC 2-1-6).	NO	YES	YES	NO
NITRATE/NITRITE (NITRITE + NITRATE AS N)	Concentration of Nitrogen (Nitrate + Nitrite) exceeds Indiana water quality standards for public water supply (327 IAC 2-1-6 or 327 IAC 2-1.5-8).	NO	NO	YES	NO
NITROBENZENE	Concentration of Nitrobenzene exceeds Indiana's water quality standards for public water supply in source waters outside the Great Laks Basin (327 IAC 2-1-6).	NO	NO	YES	NO

ATTAINS Parameter Name	IDEM Definition	Applicable Uses			
		Full Body Contact	Aquatic Life Use	Public Water Supply	Human Health & Wildlife
NITROGEN, NITRITE	Concentration of Nitrogen (Nitrite) exceeds Indiana water quality standards for public water supply (327 IAC 2-1-6 or 327 IAC 2-1.5-8).	NO	NO	YES	NO
NUTRIENTS	Two or more of the nutrient benchmarks identified in IDEM's consolidated Assessment and Listing Methodlogy (CALM) for aquatic life use are exceeded on the same day.	NO	YES	NO	NO
PARATHION	Concentration of Parathion exceeds Indiana water quality standards for aquatic life use (327 IAC 2-1 or 327 IAC 2-1.5).	NO	YES	NO	NO
PCBS IN FISH TISSUE	Concentration of PCBs in Fish Tissue exceeds the benchmark criterion specified in IDEM's Consolidated Assessment and Listing Methodology (CALM) for fish consumption assessments.	NO	NO	NO	YES
PENTACHLOROBENZENE	Concentration of Pentachlorobenzene exceeds Indiana's water quality standards for public water supply in source waters outside the Great Lakes Basin (327 IAC 2-1-6).	NO	NO	YES	NO
PENTACHLOROPHENOL (PCP)	Concentration of Pentachlorophenol (PCP) exceeds Indiana water quality standards for aquatic life use (327 IAC 2-1-6 or 327 IAC 2-1.5-8).	NO	YES	NO	NO
PH	pH value exceeds Indiana water quality standards for aquatic life use (327 IAC 2-1 or 327 IAC 2-1.5).	NO	YES	NO	NO
PHENOL	Concentration of Phenol exceeds Indiana's water quality standards for public water supply in source waters outside the Great Lakes Basin (327 IAC 2-1-6).	NO	NO	YES	NO

ATTAINS Parameter Name	IDEM Definition	Applicable Uses			
		Full Body Contact	Aquatic Life Use	Public Water Supply	Human Health & Wildlife
PHOSPHORUS, TOTAL	Total phosphorus concentration combined with Chlorophyll *a* results exceed the benchmarks for recreational use support (aesthetics) provided in IDEM's Consolidated Assessment and Listing Methodology.	YES	NO	NO	NO
POLYCHLORINATED BIPHENYLS (PCBS)	Concentration of Total Polychlorinated Biphenyls (PCB) (sum of all cogeners) exceed Indiana water quality standards for public water supply in source waters anywhere in the state (327 IAC 2-1-6 or 327 IAC 2-1.5-8) and/or for aquatic life use in waters outside of the Great Lakes Basin (327 IAC 2-1-6).	NO	YES	YES	NO
POLYCYCLIC AROMATIC HYDROCARBONS (PAHS) (AQUATIC ECOSYSTEMS)	Concentration of Polycyclic Aromatic Hydrocarbons (PAHs) exceed Indiana's water quality standards for public water supply in source water outside the Great Lakes Basin (327 IAC 2-1-6); Includes Benzo(a)pyrene.	NO	NO	YES	NO
SELENIUM	Concentration of Dissolved Selenium exceeds Indiana's water quality standards for aquatic life use support for waters within the Great Lakes Basin (327 IAC 2-1.5-8).	NO	YES	NO	NO
SELENIUM, TOTAL	Concentration of Total Selenium exceeds Indiana's water quality standards for aquatic life use and/or public water supply in source waters outside the Great Lakes Basin (327 IAC 2-1-6).	NO	YES	YES	NO
SILVER	Concentration of Dissolved Silver exceeds Indiana's water quality standards for aquatic life use support and/or concentration of Total Silver exceeds Indiana water quality standards for public water supply in source waters outside the Great Lakes Basin (327 IAC 2-1-6); Not applicable to waters within the Great Lakes Basin.	NO	YES	YES	NO

ATTAINS Parameter Name	IDEM Definition	Applicable Uses			
		Full Body Contact	Aquatic Life Use	Public Water Supply	Human Health & Wildlife
SULFATE	Sulfate concentration exceeds Indiana's water quality standards for aquatic life use and/or for public water supply (327 IAC 2-1-6 or 327 IAC 2-1.5.8).	NO	YES	YES	NO
TEMPERATURE	Temperature exceeds Indiana's water quality standards for aquatic life use (327 IAC 2-1-6 or 327 IAC 2-1.5-8) or the Ohio River Valley Sanitation Commission (ORSANCO) Pollution Control Standards (PCS) for aquatic life use in the Ohio River.	NO	YES	NO	NO
TETRACHLOROETHYLENE	Concentration of Tetrachloroethyene exceeds Indiana's water quality standards for public water supply in source waters outside the Great Lakes Basin (327 IAC 2-1-6).	NO	NO	YES	NO
THALLIUM	Concentration of Total Thallium exceeds Indiana's water quality standards for public water supply in source waters outside the Great Lakes Basin (327 IAC 2-1-6(a)).	NO	NO	YES	NO
TOLUENE	Concentration of Toluene exceeds Indiana's water quality standards for public water supply in source waters (327 IAC 2-1-6 or 327 IAC 2-1.5-8).	NO	NO	YES	NO
TOTAL DISSOLVED SOLIDS (TDS)	Concentration of Total Dissolved Solids (TDS) exceeds Indiana's water quality standards for public water supply (327 IAC 2-1-6 or 327 IAC 2-1.5.8).	NO	NO	YES	NO
TOXAPHENE	Concentration of Toxaphene exceeds Indiana water quality standards for public water supply in source waters (327 IAC 2-1-6 or 327 IAC 2-1.5-8) and/or for aquatic life use in waters outside the Great Lakes Basin (327 IAC 2-1-6).	NO	YES	YES	NO
TRICHLOROETHYLENE (TCE)	Concentration of Tetrachloroethylene (also known as Trichloroethene or TCE) exceeds Indiana's water quality standards for public water supply in source waters (327 IAC 2-1-6 or 327 IAC 2-1.5-8).	NO	NO	YES	NO

ATTAINS Parameter Name	IDEM Definition	Applicable Uses			
		Full Body Contact	Aquatic Life Use	Public Water Supply	Human Health & Wildlife
VINYL CHLORIDE	Concentration of Vinyl Chloride exceeds Indiana's water quality standards for public water supply in source waters outside the Great Lakes Basin (327 IAC 2-1-6).	NO	NO	YES	NO
ZINC, DISSOLVED	Concentration of Dissolved Zinc exceeds Indiana's water quality standards for aquatic life use support (327 IAC 2-1-6 or 327 IAC 2-1.5-8).	NO	YES	NO	NO
1,1,1-TRICHLOROETHANE	Concentration of 1,1,1-Trichloroethane exceeds Indiana's water quality standards for public water supply in source waters outside the Great Lakes Basin (327 IAC 2-1-6).	NO	NO	YES	NO
1,1,2,2-TETRACHLOROETHANE	Concentration of 1,1,2,2-Tetrachloroethane exceeds Indiana's water quality standards for public water supply in source waters outside the Great Lakes Basin (327 IAC 2-1-6).	NO	NO	YES	NO
1,1,2-TRICHLOROETHANE	Concentration of 1,2-Trichloroethane exceeds Indiana's water quality standards for public water supply in source waters outside the Great Lakes Basin (327 IAC 2-1-6).	NO	NO	YES	NO
1,1-DICHLOROETHYLENE	Concentration of 1,1-Dichloroethylene exceeds Indiana's water quality standards for public water supply in source waters outside the Great Lakes Basin (327 IAC 2-1-6).	NO	NO	YES	NO
1,2,4,5-TETRACHLOROBENZENE	Concentration of 1,2,4,5-Tetrachlorobenzene exceeds Indiana's water quality standards for public water supply in source waters outside the Great Lakes Basin (327 IAC 2-1-6).	NO	NO	YES	NO
1,2-DICHLOROETHANE	Concentration of 1,2-Dichloroethane exceeds Indiana's water quality standards for public water supply in source waters outside the Great Lakes Basin (327 IAC 2-1-6).	NO	NO	YES	NO

ATTAINS Parameter Name	IDEM Definition	Applicable Uses			
		Full Body Contact	Aquatic Life Use	Public Water Supply	Human Health & Wildlife
2,4,5-TRICHLOROPHENOL	Concentration of 2,4,5-Trichlorophenol exceeds Indiana's water quality standards for public water supply in source waters outside the Great Lakes Basin (327 IAC 2-1-6).	NO	NO	YES	NO
2,4,6-TRICHLOROPHENOL	Concentration of 2,4,6-Trichlorophenol exceeds Indiana's water quality standards for public water supply in source waters outside the Great Lakes Basin (327 IAC 2-1-6).	NO	NO	YES	NO
2,4-DICHLOROPHENOL	Concentration of 2,4-Dichlorophenol exceeds Indiana's water quality standards for public water supply in source waters outside the Great Lakes Basin (327 IAC 2-1-6).	NO	NO	YES	NO
2,4-DIMETHYLPHENOL	Concentration of 2,4-Dimethylphenol exceeds Indiana's water quality standards for public water supply in source waters within the Great Lakes Basin (327 IAC 2-1.5-8).	NO	NO	YES	NO
2,4-DINITROPHENOL	Concentration of 2,4-Dinitrophenol exceeds Indiana's water quality standards for public water supply in source waters within the Great Lakes Basin (327 IAC 2-1.5-8).	NO	NO	YES	NO
2,4-DINITROTOLUENE	Concentration of 2,4-Dinitrotoluene exceeds Indiana's water quality standards for public water supply in source waters outside the Great Lakes Basin (327 IAC 2-1-6).	NO	NO	YES	NO

Table 4: ATTAINS sources that IDEM may use to describe the sources and/or activities suspected of driving water quality impairments. Not all of these sources are currently in use in Indiana's data set. Rather, this list represents the subset of all potential sources available in ATTAINS that Indiana might use.

ATTAINS Source Name	IDEM Definition
AGRICULTURE	
AGRICULTURE	Agriculture can represent a wide array of potential agriculture-related sources. Agriculture is used when either land-use analysis or impairment point to some type of agriculture being the source, but a specific type of agriculture could not be identified.
CROP PRODUCTION WITH SUBSURFACE DRAINAGE	Impacts from pollutants such as nutrients and agrichemicals entering surface waters through agricultural tiles draining cropland.
LIVESTOCK (GRAZING OR FEEDING OPERATIONS)	Insufficient information exists to specifically identify a particular type of animal feeding operation. Includes grazing and unpermitted animal feeding operations. May also include confined feeding operations (CFOs) unless a permitted facility is identified. If suspected source is land application of wastes from a permitted CFO, CONFINED ANIMAL FEEDING OPERATIONS (NPS) applies. In Indiana, CFOs are zero-discharge permits. If suspected source is a runoff or a direct discharge from a permitted feeding operation, CONFINED ANIMAL FEEDING OPERATIONS - CAFOS (POINT SOURCE) applies.
UNRESTRICTED CATTLE ACCESS	Impacts resulting from unrestricted cattle access; includes pathogen-related impairments and impacts to aquatic communities such as destruction of aquatic habitat, streambank instability and erosion.
CONFINED ANIMAL FEEDING OPERATIONS - CAFOS (POINT SOURCE)	Runoff or direct discharge from a permitted feeding operation in violation of the permit.
CONFINED ANIMAL FEEDING OPERATIONS (NPS)	Pollution resulting from inappropriate land application of manure from permitted confined feeding operations.
CONSTRUCTION	
HIGHWAYS, ROADS, BRIDGES, INFRASTRUCTURE (NEW CONSTRUCTION)	New construction involving infrastructure (roads, bridges, pipelines, etc.); does not include construction of residential development or construction of other types of buildings (See SITE CLEARANCE (LAND DEVELOPMENT OR REDEVELOPMENT).
SITE CLEARANCE (LAND DEVELOPMENT OR REDEVELOPMENT)	Impacts from residential and/or industrial construction activities within or outside municipal boundaries; includes new construction or redevelopment in existing urbanized areas; does not include construction of highways, roads, bridges, or other infrastructure (See HIGHWAYS, ROADS, BRIDGES, INFRASTRUCTURE (NEW CONSTRUCTION)).
GROUND WATER LOADINGS	
CONTAMINATED GROUNDWATER	Impacts from contaminants leaching into surface waters from the underlying groundwater.

ATTAINS Source Name	IDEM Definition
HABITAT ALTERATIONS (NOT DIRECTLY RELATED TO HYDROMODIFICATION)	
HABITAT MODIFICATION - OTHER THAN HYDROMODIFICATION	Habitat Modification - other than Hydromodification. Habitat modification has taken place, but a more specific type of habitat modification could not be identified. This code should not be used in combination with LOSS OF RIPARIAN HABITAT, which identitifies more specifically the type of habitat modifications driving impairment.
LOSS OF RIPARIAN HABITAT	Impacts resulting from removal of the riparian habitat including vegetation, snags, undercut banks, etc.); May include legal drain maintenance when such maintenance results in the removal of riparian habitat.
HYDROLOGIC ALTERATION	
CHANNELIZATION	Indicates impacts from modifications to the channel width, depth, or shape, including straightening of the channel; may include legal drain maintenance where maintenance activities alter the stream channel width, depth or shape.
DAM OR IMPOUNDMENT	An existing structure either upstream or downstream of the impairment that creates an impoundment resulting in impacts to dissolved oxygen and/or biological communities. Includes fish community impacts related to structures such as culverts to dams that limit fish passage.
INDUSTRIAL	
INDUSTRIAL POINT SOURCE DISCHARGE	Impacts resulting from end-of-pipe discharges from National Pollutant Discharge Elimination System (NPDES) PDES-permitted industrial facilities; does not apply to thermal impacts from NPDES facilities (See INDUSTRIAL THERMAL DISCHARGES).
INDUSTRIAL THERMAL DISCHARGES	Thermal Impacts resulting from end-of-pipe discharges from NPDES-permitted industrial facilities; does not apply to other types of impacts from industrial NPDES-permitted discharge (See INDUSTRIAL POINT SOURCE DISCHARGE).
LAND APPLICATION/WASTE SITES/TANKS	
DISCHARGES FROM BIOSOLIDS (SLUDGE) STORAGE, APPLICATION OR DISPOSAL	Impacts from inadequate handling or land application of sludge (now biosolids) derived from publicly owned treatment works (POTW) wastewater treatment systems.
SALT STORAGE SITES	Impacts resulting from runoff from stockpiles and/or use of sand/salt mixtures in urban areas used for winter ice removal on roads and bridges.

ATTAINS Source Name	IDEM Definition
LEGACY/HISTORICAL POLLUTANTS	
CERCLA NPL (SUPERFUND) SITES	Pollution related to releases or discharges from waste sites on the federal National Priority List (NPL) developed under the Comprehensive Environmental Response, Compensation, and Liability Act (CERCLA) (commonly known as Superfund).
CONTAMINATED SEDIMENTS	Impacts related to elevated levels of pollutants in sediments.
MUNICIPAL DISCHARGES/SEWAGE	
COMBINED SEWER OVERFLOWS	Impacts from combined sewer overflows (CSOs); applies only to recreational use or aquatic life use impairments downstream of CSOs.
ILLICIT CONNECTIONS/HOOK-UPS TO STORM SEWERS	Illicit connections to storm sewers in urban or semi-urban areas served by sanitary sewers; source generally applied to impairments in urban areas; does not include straightpipes or tie-ins to agricultural drainage tiles (See SEWAGE DISCHARGES IN UNSEWERED AREAS).
MUNICIPAL POINT SOURCE DISCHARGES	Impacts resulting from end-of-pipe discharges from publicly owned treatment works (POTWs).
MUNICIPAL POINT SOURCE IMPACTS FROM INADEQUATE INDUSTRIAL/COMMERCIAL PRETREATMENT	Impacts resulting from inadequate pretreatment of industrial/commercial wastes before they are introduced into sanitary sewer systems connected to POTWs. Impacts can include wastewater treatment plant upsets, line blockages and other symptoms associated with sanitary sewer overflows (SSOs).
PACKAGE PLANT OR OTHER PERMITTED SMALL FLOWS DISCHARGES	Impacts from NPDES-permitted semi-public facilities including treatment systems for small communities or rural schools that often operate only intermittently.
SANITARY SEWER OVERFLOWS (COLLECTION SYSTEM FAILURES)	Impacts resulting from a pump station or lift station overflow or a sewer line break.
SEPTAGE DISPOSAL	Pollution from spills or other inappropriate handling of septage hauled from domestic or other onsite treatment systems.
SEWAGE DISCHARGES IN UNSEWERED AREAS	Impacts from failing septic systems, straightpipes and domestic waste water system tie-ins to agricultural tiles.
NATURAL/WILDLIFE	
DROUGHT-RELATED IMPACTS	Drought episodes, which in some cases can last several years, can deplete water supplies and accentuate pollution problems affecting human and ecological health.

ATTAINS Source Name	IDEM Definition
NATURAL SOURCES	Natural Sources can represent one or a combination of factors that are natural occurring, and no other potential sources can be identified; applies to impairments suspected to be driven entirely by factors natural occurring; does not apply in combination with other source codes.
OTHER	
SOURCES OUTSIDE STATE JURISDICTION OR BORDERS	Sources Outside State Jurisdiction or Borders. The source of the impairment is beyond the borders of the State. Therefore, the state has no jurisdiction over the management of that source.
UPSTREAM SOURCE	Applies to impairments where the source is attributable in part or whole to sources upstream of the boundaries of the assessment unit.
RECREATION AND TOURISM (NON-BOATING)	
GOLF COURSES	Pollution effects (usually nutrient -related) from operation of golf course facilities.
RESOURCE EXTRACTION	
COAL MINING DISCHARGES (PERMITTED)	Impacts from coal mining activities subject to NPDES industrial permitting (usually general permits); applies only to active mining operations in new or previously mined areas, not from inactive and/or abandoned mines.
IMPACTS FROM ABANDONED MINE LANDS (INACTIVE)	Legacy impacts from inadequately reclaimed surface or underground mines (including strip mines); may be applied to historic coal or other mineral mining operations resulting in releases of cyanide, heavy metals, and acid generated from mine waste (also known as acid mine drainage).
SILVICULTURE (FORESTRY)	
SILVICULTURE ACTIVITIES	Pollution from aspects of forest harvesting including both registered and non-registered operations.
SPILLS/DUMPING	
ILLEGAL DUMPS OR OTHER INAPPROPRIATE WASTE DISPOSAL	Impacts from illegal dumping and other inappropriate disposal of solid wastes or other wastes that may contain conventional or hazardous pollutants that can degrade aquatic habitats or otherwise impair aesthetic amenities.
UNKNOWN	
SOURCE UNKNOWN	Applied when insufficient data exists at the time of assessment to identify a source; associated primarily with fish tissue impairments, biological community impairments, and chemistry impairments not typically associated with non-point sources.
UNSPECIFIED NONPOINT SOURCE	
NON-POINT SOURCE	Source is unknown, but there are no permitted point sources upstream.

ATTAINS Source Name	IDEM Definition
URBAN-RELATED RUNOFF/STORMWATER	
UNSPECIFIED URBAN STORMWATER	Generalized Impacts from stormwater in urban areas. IDEM applies this code only to aquatic life use impairments. Recreational use impairments driven by stormwater in urban areas with no CSOs upstream are keyed to URBAN-RELATED RUNOFF/STORMWATER. Recreational use impairments in which CSOs are located upstream are keyed to COMBINED SEWER OVERFLOWS.
WASTES FROM PETS	Pathogen-related pollution impacts from pet wastes in urbanized areas where contaminants can enter storm sewers or otherwise introduce pollutants into receiving waters.
WET WEATHER DISCHARGES (NON-POINT SOURCE)	Applied only to recreational use impairments in urban areas during or after wet weather events where a specific point source could not be identified. Does not apply to recreational use impairments downstream of CSOs (See COMBINED SEWER OVERFLOWS) or aquatic life use impairments (see UNSPECIFIED URBAN STORMWATER).
YARD MAINTENANCE	Pollution from lawns, gardens, and other plantings on private residences or other areas around dwellings and buildings with areas in horticultural plantings.

Table 5: ATTAINS method codes that IDEM may use to describe the nature of the data used in assessments.

ATTAINS Method Code	ATTAINS Method Name	IDEM Definition
150	Monitoring data more than 5 years old	Applies to fish tissue assessments, which are based on data spanning an index period of 12 years.
210	Fixed station physical/chemical monitoring (conventional pollutants only)	Used for aquatic life use assessments based on physical/chemistry data that ***does not*** include results for toxicants (e.g. dissolved metals, free cyanide, and ammonia) collected by IDEM at its fixed station monitoring sites. If the data set does include toxicants, Code 230 applies.
220	Non-fixed station physical/chemical monitoring (conventional pollutant only)	Used for aquatic life use assessments based on physical/chemistry data that ***does not*** include results for toxicants (e.g. dissolved metals, free cyanide, ammonia) collected by IDEM at its probabilistic or targeted monitoring sites. If the data set does include toxicants, Code 240 applies.
230	Fixed station physical/chemical (conventional plus toxic pollutants)	Used for aquatic life use assessments based on physical/chemistry data that includes results for toxicants (e.g. dissolved metals, free cyanide, and ammonia) collected by IDEM at its fixed station sites. If the data set does not include toxicants, Code 210 applies.
240	Non-fixed station physical/chemical (conventional + toxicants)	Used for aquatic life use assessments based on physical/chemistry data that includes results for toxicants (e.g. dissolved metals, free cyanide, ammonia) collected by IDEM at its probabilistic or targeted monitoring sites. If the data set does not include toxicants, Code 220 applies.

ATTAINS Method Code	ATTAINS Method Name	IDEM Definition
260	Fish tissue analysis	Used for fish consumption assessments based on fish tissue data collected by IDEM.
270	PWS chemical monitoring (ambient water)	Used for assessments of public water supply (PWS) based on chemistry results from ambient water sample(s) collected at a facility's intake and/or from the raw water tap within the facility. Code applies to such data collected by IDEM and/or data provided to IDEM by the facility and quality assured by IDEM through its External Data Framework (EDF).
320	Benthic macroinvertebrate surveys	Used for aquatic life use assessments based on the results of benthic macroinvertebrate community surveys conducted by IDEM with or without corresponding fish community and/or primary producer survey results.
330	Fish surveys	Used for aquatic life use assessments based on the results of fish community surveys conducted by IDEM with or without corresponding macroinvertebrate community and/or primary producer survey results.
340	Primary producer surveys (phytoplankton/periphyton/macro phyton)	Used for aquatic life use assessments based on the results of primary producer surveys conducted by IDEM with or without corresponding fish and/or macroinvertebrate community survey results.
360	HABITAT ASSESSMENT	Used for aquatic life use assessments in which habitat surveys were used to augment assessments. All biological monitoring conducted by IDEM includes habitat assessments. However, assessments are never based solely on habitat results.
420	Water column surveys (e.g. fecal coliform)	Used for assessments of recreational use (human health) based on E. coli data collected by IDEM at its probabilistic or targeted monitoring sites. For assessments based on secondary data submitted through the External Data Framework (EDF), use code 830 if those data were provided by volunteers and code 860 if provided by an external agency/organization (e.g. a municipality).
450	PWS pathogen monitoring (finished water)	Used for assessment of public water supply (PWS) based on the results of a facility's Level 1 and/or Level 2 assessments performed in accordance with the Revised Total Coliform Rule (RTCR), which are triggered based on results from finished water samples.
850	(Ambt.) Discharger self-monitoring data	Used for assessments based on ambient monitoring data provided by permittees and quality-assured through IDEM's External Data Framework (EDF).
860	Other Agencies/Organizations provided monitoring data	Used for all Ohio River mainstem assessments based on data and information collected by ORSANCO but not submitted through the External Data Framework (EDF). Assessments made with ORSANCO data are conducted in collaboration with Compact member states.

ATTAINS Method Code	ATTAINS Method Name	IDEM Definition
861	Secondary Data - Physical/Chemical	Used for lake and/or stream assessments based on physical/chemical monitoring data provided by individuals/organizations and quality assured through IDEM's External Data Framework (EDF). Includes data provided by Clean Lakes Program and/or Hoosier Riverwatch Program volunteers. For Ohio River assessments based on data and information collected by ORSANCO but not submitted through the EDF, Code 860 applies.
862	Secondary Data - Benthic Macroinvertebrate Community	Used for stream assessments based on benthic macroinvertebrate community data provided by individuals/organizations and quality assured through IDEM's External Data Framework (EDF). Includes data provided by Hoosier Riverwatch Program volunteers.
863	Secondary Data - Fish Community	Used for stream assessments based on fish community data provided by individuals/organizations and quality assured through IDEM's External Data Framework (EDF).
864	Secondary Data - Phytoplankton	Used for lake and/or stream assessments based on phytoplankton community data provided by individuals/organizations and quality assured through IDEM's External Data Framework (EDF). Includes data provided by Clean Lakes Program.
865	Secondary Data - Fish Tissue	Used for lake and/or stream assessments based on fish tissue data provided by individuals/organizations and quality assured through IDEM's External Data Framework (EDF). Includes data provided by Clean Lakes Program. For Ohio River assessments based on fish tissue data collected by ORSANCO but not submitted through the EDF, Code 860 applies.
866	Secondary Data - Habitat	Used for stream assessments augmented with habitat data provided by individuals/organizations and quality assured through IDEM's External Data Framework (EDF). Includes data provided by the Hoosier Riverwatch program.
910	Physical/Chemical ALUS (Discrepancy among different data types)	Used for aquatic life use assessments in which the physical/chemical data indicates impairment ***and*** biological data for one/more assemblages indicates full support.
915	Biological Community ALUS (Discrepancy among different assemblages)	Used for aquatic life use assessments in which the biological data for one assemblages indicates impairment and results for another indicate full support.
920	Biological ALUS (Discrepancy among different data types)	Used for aquatic life use assessments in which the biological data for one/more assemblages indicates impairment ***and*** chemistry data indicates full support.
925	Habitat ALUS (Discrepancy among different data types)	Used for aquatic life use assessments in which the biological data for one/more assemblages indicates impairment ***and*** their corresponding Qualitative Habitat Evaluation Index (QHEI) scores are greater than or equal to 51 indicating good habitat conditions.

Table 6: User-defined fields ATTAINS.

Flag	Description
Partial	A relict impairment transferred from the ADBv1; Flag will be eliminated when questionable assessment is resolved through database QAQC.
Not Attainable	Applies to aquatic life use assessments on limited use waters.
IIFA – PCB	Used to indicate where data are available but insufficient for assessment; Applied only to fish tissue data.
IIFA – Hg	Used to indicate where data are available but insufficient for assessment; Applied only to fish tissue data.
Aesthetics	Used to distinguish recreational use for aesthetics (chlorophyll a, phosphorus, etc.) versus recreational use for human health (*E. coli*).
QAQC-RI	Need to map verify that this reach exists. May have been reindexed and not properly retired.
QAQC	QAQC needed for one/more assessments related to this AUID

Table 7: Common abbreviations used in comment fields in ATTAINS.

Abbreviation	Definition	Abbreviation	Definition
ALUS	Aquatic life use	IBI	Fish community index of biotic integrity
BMP	Best management practice	CAFO	Confined animal feeding operation
BPJ	Best professional judgment	WTP or WWTP	Wastewater treatment plant
DS	Downstream	BM	Benchmarks
DW	Drinking water	HD	Hester-Dendy sampling method (macroinvertebrates)
FCA	Fish consumption advisory	RSD	Regional sewer district
FISH	Fish consumption	mHAB	Multihabitat sampling method (macroinvertebrates)
FS	Fully supporting	QHEI	Qualitative habitat evaluation index
FWS or USFWS	U.S. Fish and Wildlife Service	CSO	Combined sewer overflow
GM	Geometric mean	SSO	Sanitary sewer overflow
HW	Headwater	TP	Total phosphorus
MS	Mainstem	HG	Mercury
NA	Not assessed or Not applicable	NH3	Ammonia
NPS	Nonpoint source	POTW	Publicly owned treatment works
NS	Not supporting (impaired)	DO	Dissolved oxygen
PWS	Public water supply	KICK	Kick sampling method (macroinvertebrates)
RECR	Recreational use	mIBI	Macroinvertebrate community index of biotic integrity
US	Upstream	PCB	Polychlorinated biphenyls
USGS	U.S. Geological Survey	CFO	Confined feeding operation
WS	Watershed	N or N+N	Nitrogen or Nitrogen as N+N

APPENDIX D:

STATUS OF CATEGORY 4 WATERS

STATUS OF CATEGORY 4 WATERS AS OF INDIANA'S 2020 INTEGRATED REPORT SUBMITTAL

In accordance with U.S. EPA guidance (U.S. EPA 2001, 2005, 2006, 2009, 2011, 2013, 2015, and 2017), Indiana's Category 4 waters are identified in Indiana's Consolidated List, which is included in Indiana's 2020 Integrated Monitoring and Assessment Report, Appendix L. Category 4 consists of impairments for which a Total Maximum Daily Load (TMDL) is not required. The subcategories of Indiana's Category 4 list are described below:

- Category 4A consists of impairments for which a TMDL has been approved by U.S. EPA and is expected to result in attainment of all applicable water quality standards (WQS).
- Category 4B consists of impairments for which other pollution control requirements are expected to result in the attainment of the WQS in a reasonable period of time.
- Category 4C consists of impairments that are not caused by a pollutant and as such, do not require a TMDL.

Categories 4 and 5 of IDEM's Consolidated List together provide the most comprehensive assessment of impairment of Indiana waters to date. With each 303(d) listing cycle, U.S. EPA requests an update on the status of Indiana's Category 4 waters to facilitate tracking of all known impairments. These impairments and their current status are discussed in the following sections.

CATEGORY 4A IMPAIRMENTS

Category 4A consists of impairments for which a TMDL has been approved by U.S. EPA and is expected to result in attainment of all applicable WQS. IDEM's progress in TMDL development since the 2018 cycle is discussed in the Notice of Comment Period for the draft 2020 303(d) list and in this appendix of the 2020 Integrated Report. This appendix provides a comprehensive update on all TMDLs approved to date and the impairments they cover. With the submittal of its 2020 Integrated Report, IDEM has developed a total of two thousand nine hundred ninety four (2,994) TMDLs, which have been approved by U.S. EPA.

The impairments addressed by these TMDLs can be found in the listing tables provided in Appendix L. Table 1 provides a list of all TMDLs approved to date and a key for their corresponding impairments in Appendix L. which also identifies any changes made as a result of reindexing to the assessment units previously listed in Category 4A. This information appears in the columns with updated assessment unit IDs (AUIDs) and names where applicable.

Table 1: TMDLs approved as of IDEM's submittal of its 2020 Integrated Report.

TMDL Key	IR Cycle	Approval Date	TMDL Document Title
1	2002	3/5/2001	Dissolved Oxygen and Ammonia TMDL Development for Kokomo Creek, Indiana: Final
2	2006	3/1/2004	Trail Creek *Escherichia Coli* TMDL Report
3	2006	3/31/2004	Fall Creek TMDL Study
4	2006	3/31/2004	Pleasant Run and Bean Creek TMDL Study
5	2006	3/31/2004	White River TMDL Study
6	2006	4/9/2004	West Fork White River, Muncie to Hamilton-Marion County Line TMDL for *E. coli* Bacteria: TMDL Report
7	2006	7/21/2004	Total Maximum Daily Load for *Escherichia coli* (*E. coli*) for the St. Joseph River, Elkhart and St. Joseph Counties
8	2006	9/1/2004	Lake Michigan Shoreline TMDL for *E. coli* Bacteria
9	2006	9/27/2004	Salt Creek *E. coli* TMDL
10	2006	12/13/2004	Total Maximum Daily Load (TMDL) for *Escherichia coli* (*E. coli*) for the Prairie Creek Watershed, Daviess County
11	2006	1/28/2005	Little Calumet and Portage Burns Waterway TMDL for *E. coli* Bacteria
12	2006	3/28/2005	Total Maximum Daily Load for *Escherichia coli* (*E. coli*) for the Lower Eel River Watershed Clay, Owen, Greene, Vigo, and Sullivan Counties
13	2006	3/31/2005	Total Maximum Daily Load for *Escherichia coli* (*E. coli*) For the Upper Mill Creek Watershed, Hendricks, Putnam, Morgan, and Owen Counties
14	2006	4/5/2005	Total Maximum Daily Load for *Escherichia coli* (*E. coli*) for the Kessinger Ditch Watershed, Knox County
15	2006	4/29/2005	Total Maximum Daily Load (TMDL) for *Escherichia coli* (*E. coli*) for the First Creek Watershed, Martin, Daviess, and Greene Counties
16	2006	7/19/2005	Total Maximum Daily Load for *Escherichia coli (E. coli)* for the Indian Creek Watershed, Morgan and Johnson County
17	2006	7/21/2005	Total Maximum Daily Load for *Escherichia coli* (*E. coli*) for the Middle West Fork White River Watershed, Morgan, Owen, and Greene Counties
18	2006	9/22/2005	Total Maximum Daily Load for *Escherichia coli* (*E. coli*) for the Flatrock-Haw Creek Watershed in Henry, Fayette, Rush, Decatur, Shelby, and Bartholomew Counties
19	2006	3/1/2006	Total Maximum Daily Load for *Escherichia coli* (*E. coli*) for the Lambs Creek Watershed, Morgan County
20	2008	4/2/2006	Total Maximum Daily Load for *Escherichia coli (E. coli)* for the Beanblossom Creek Watershed, Brown and Monroe Counties
21	2008	6/8/2006	Total Maximum Daily Load for *Escherichia coli (E. coli)* For the Plummer Creek Watershed, Greene County
22	2008	7/31/2006	Total Maximum Daily Load for *E. coli* Impairment Big Blue River Watershed, Henry and Rush Counties
23	2008	8/3/2006	Total Maximum Daily Load for *Escherichia coli (E. coli)* for the Richland Creek Watershed, Greene, Monroe, and Owen Counties
24	2008	8/21/2006	Total Maximum Daily Load for *E. coli* Impairment St. Marys River Watershed and Maumee River, Adams and Allen Counties
25	2008	9/22/2006	Total Maximum Daily Load for Impaired Biotic Communities and Nutrients for the Blue Creek/Habegger Ditch and Yellow Creek Watersheds, Adams County

TMDL Key	IR Cycle	Approval Date	TMDL Document Title
26	2008	9/22/2006	Wabash River Nutrient and Pathogen TMDL Development: Public Review Draft
27	2008	5/14/2007	Total Maximum Daily Load for *Escherichia coli (E. coli)* for the Sugar Creek Watershed, Hancock, Henry, Johnson, Madison, and Shelby Counties
28	2008	7/16/2007	Limberlost Creek Watershed Sediment and Nutrient TMDL Development: Public Review Draft
29	2008	7/26/2007	Total Maximum Daily Load for *Escherichia coli (E. coli)* for the East Fork Whitewater River Watershed, Wayne, Union, Fayette, and Franklin Counties
30	2008	8/16/2007	Total Maximum Daily Load for *Escherichia coli (E. coli)* West Fork White River (WFWR) Owen County Tributary Watershed - Owen, Greene, and Monroe Counties
31	2010	4/23/2008	Duck Creek, Pipe Creek, Killbuck Creek, and Stony Creek TMDLs for *E. coli* Bacteria: Final TMDL Report
32	2010	7/31/2008	South Fork Wildcat Creek Watershed Pathogen, Sediment, and Nutrient TMDL Development
33	2012	4/2/2009	Final Total Maximum Daily Load for *Escherichia coli* (*E. coli*) For the West Fork Whitewater Watershed, Randolph, Wayne, Fayette, Henry, and Franklin Counties
34	2010	9/29/2009	Total Maximum Daily Load Report for the Kankakee/Iroquois Watershed: Final
35	2012	9/24/2010	Total Maximum Daily Load for *Escherichia coli (E. coli)* for the Upper Wildcat Creek Watershed, Howard, Tipton, Grant, and Madison Counties
36	2012	9/24/2010	Total Maximum Daily Load for *Escherichia coli (E. coli)* for the Middle Fork Wildcat Creek Watershed, Clinton, Carroll, Tippecanoe, and Howard Counties
37	2012	9/24/2010	Total Maximum Daily Load for *Escherichia coli (E. coli)* for the Lower Wildcat Creek Watershed, Carroll, Clinton, Howard, Tippecanoe, and Tipton Counties
38	2012	9/20/2010	Total Maximum Daily Load for *Escherichia coli (E. coli)* for the Galena River Watershed, La Porte and St. Joseph Counties
39	2012	9/7/2011	Total Maximum Daily Load for *Escherichia coli (E. coli)* in the Highland-Pigeon Creek Watershed and Total Phosphorous for Hurricane Creek, Gibson, Pike, Vanderburgh, Posey, and Warrick Counties
40	2012	9/30/2011	Total Maximum Daily Load for *Escherichia coli (E. coli)* in the Cicero Creek Watershed, Hamilton, Tipton, Boone and Clinton Counties
41	2012	9/20/2011	Total Maximum Daily Load for *Escherichia coli (E. coli)* in the Upper White River Headwaters Watershed in Randolph, Delaware, and Henry Counties
42	2012	9/7/2012	Total Maximum Daily Load for Escherichia coli (E. coli) and Impaired Biotic Communities (IBC) in the Salt Creek Watershed in Porter County
43	2014	9/20/2012	Pigeon River Watershed Total Maximum Daily Load Study for E. Coli and Impaired Biotic Community (IBC)
44	2014	9/20/2013	*Escherichia coli* and Impaired Biotic Community Total Maximum Daily Load Report for the Big Raccoon Creek Watershed
45	2014	9/20/2013	*Escherichia coli (E. coli)* Total Maximum Daily Load Report for the Otter Creek Watershed
46	2016	7/14/2014	*Escherichia coli (E. coli)* Total Maximum Daily Load Report for the Lower Big Blue River Watershed
47	2016	9/26/2014	Total Maximum Daily Load Report for the Deep River-Portage Burns Watershed
48	2016	9/30/2015	Total Maximum Daily Load for the Southern Whitewater River Watershed
49	2018	2/24/2017	Total Maximum Daily Load Report for the Upper Mississinewa River Watershed

TMDL Key	IR Cycle	Approval Date	TMDL Document Title
50	2018	9/15/2017	Total Maximum Daily Load Report for the South Fork Blue River Watershed
51	2018	10/26/2017	St. Joseph River Watershed Indiana TMDLs
52	2020	9/10/2018	Total Maximum Daily Load Report for the Lower Salt Creek Watershed
53	2020	12/19/2019	Total Maximum Daily Load Report for the Lower East Fork White River Watershed

CATEGORY 4B IMPAIRMENTS

Category 4B consists of impairments for which other pollution control requirements are expected to result in the attainment of the WQS in a reasonable period of time. As of 2020, IDEM's Category 4B list contains a total of eighteen (18) impairments. IDEM did not add any impairments to Category 4B for the 2020 cycle. However, there were some revision made to the AUIDs assessed as impaired to correctly reflect IDEM's finalized Reach Index.

IDEM originally placed the impairments identified in Table 2 in Category 4B in 2002 based on evidence that the electric generating facilities discharging to these waters were responsible for the thermal impairments identified. The facilities in question have NPDES permits for with thermal discharge limits based on site-specific standards and have contested this decision based on annual reports they had submitted indicating no detrimental effects from their discharges. As a result of this apparently contradictory information, IDEM determined that that additional study was needed to determine whether the monitoring and reporting requirements under section 316(a) were sufficient to ensure a well balanced aquatic community of waters outside the mixing zone.

Through an Interagency Agreement with IDEM, the U.S. Fish and Wildlife Service developed a report entitled, "Evaluation and Assessment of Fish Assemblages Near Electric Generating Facilities: with Emphasis on Review of Discharge Submitted Data, Development of the Standard Operation Procedures, and Traveling Zone Assessment." The objectives of this study were:

- To evaluate the information submitted by the thermal discharge permittees for compliance with 316(a) requirements;
- To develop standard methods that would provide industrial contractors specific protocols for use in meeting permit monitoring requirements for their heated effluents;
- To conduct traveling zone studies of discharge relationships from selected thermal generating facilities, including specifically two of the three facilities to which the above impairments were attributed.

IDEM reviewed the results of this study and determined that additional monitoring and reporting requirements were necessary under Section 316(a) of the Clean Water Act (CWA) and Indiana Administrative Code 327 IAC 5-7 to ensure a well balanced aquatic community of waters outside the mixing zone. In 2006 and 2007, IDEM renewed permits for most electric generating facilities, which included additional conditions that require the permittees to submit a new 316(a) demonstration/variance request with the renewal application for their next NPDES permit cycle. In order to be granted a 316(a)

variance, these facilities must include a site-specific biological study plan in their request that demonstrates that the variance will not result in biological impairment outside the mixing zone.

IDEM recently developed a guidance for permittees requesting a 316(a) thermal limits variance in their NPDES permit: "*Guidance for Conducting a Demonstration as a Requirement of a 316(a) Alternative Thermal Effluent Limitation Request".* This document contains the guidance necessary for completing an application for alternative thermal effluent limitations, a Type I, II, or III Demonstration, and sampling and monitoring consistent with associated standard operating procedures. A demonstration for alternative thermal effluent limitations, in accordance with section 316(a) of the CWA and 327 IAC 5-7, should provide IDEM with adequate information to establish alternative thermal effluent limitations that will ensure the protection and propagation of a Balanced, Indigenous Community (BIC) in and on the waters into which a thermal discharge is made. IDEM's guidance document is currently under internal (IDEM/U.S. EPA) review. In the meantime until IDEM begins full implementation of its approach to issuing 316(a) thermal variances, when NPDES permits with existing 316(a) thermal variances come up for renewal, IDEM is adding year round alternative thermal limits (if they do not already exist) to the permit until a complete revised 316(a) application can be submitted and evaluated.

With regard specifically to Turtle Creek Reservoir, IDEM did not renew the 316(a) thermal variance the Hoosier Energy – Merom Generating Station NPDES Permit at the time the permit was up for renewal (December 22, 2010). The facility was instead given a three-year schedule of compliance to meet the thermal water quality standards found in rule but were unsuccessful. The facility entered into an Agreed Order that was adopted on December 30, 2013. The Agreed Order requires the facility to submit a 316(a) study plan for review and comment in the spring of 2014. On January 21, 2020, Hoosier Energy announced its intention to close the plant in 2023 as part of its new 20-year resource plan. IDEM anticipates that this closure will result in significant improvement in thermal conditions in the reservoir.

Table 2: Category 4B impairments attributed to electrical generating facility discharges.

BASIN	HYDROLOGIC UNIT CODE	COUNTY	ASSESSMENT UNIT AUID	ASSESSMENT UNIT NAME	PARAMETER
LOWER WABASH	51201081602	Fountain/Parke/ Vermillion	INB08G2_02	WABASH RIVER	TEMPERATURE
LOWER WABASH	51201081602	Parke/Vermillion	INB08G2_03	WABASH RIVER	TEMPERATURE
LOWER WABASH	51201081602	Parke/Vermillion	INB08G2_04	WABASH RIVER	TEMPERATURE
LOWER WABASH	51201081603	Parke/Vermillion	INB08G3_02	WABASH RIVER	TEMPERATURE
LOWER WABASH	51201081603	Parke/Vermillion	INB08G3_03	WABASH RIVER	TEMPERATURE
LOWER WABASH	51201110604	Vigo	INB1164_03	WABASH RIVER	TEMPERATURE
LOWER WABASH	51201110604	Vigo	INB1164_04	WABASH RIVER	TEMPERATURE
LOWER WABASH	51201110605	Vigo	INB1165_04	WABASH RIVER	TEMPERATURE
LOWER WABASH	51201110605	Vigo	INB1165_05	WABASH RIVER	TEMPERATURE
LOWER WABASH	51201110605	Vigo	INB1165_06	WABASH RIVER	TEMPERATURE
LOWER WABASH	51201111601	Sullivan	INB11P1028_00	TURTLE CREEK RESERVOIR	BIOLOGICAL INTEGRITY
LOWER WABASH	51201111601	Sullivan	INB11P1028_00	TURTLE CREEK RESERVOIR	TEMPERATURE

Table 3 identifies Category 4B impairments attributed to other sources. These waters were placed on in Category 4B in 2004. The identified impairments were attributed to the Picnic Wood Wastewater Treatment Plant, owned by LMH Utilities Corporation and are presently being addressed through IDEM's NPDES program. LMH Utilities Corporation completed upgrades to its facility in late 2007. The plant continues to have sporadic compliance issues including effluent violations for ammonia in 2015 and a sanitary sewer overflow at the main lift station in 2018 as well as ongoing operational issues. These impairments will remain in Category 4B through the 2020 303(d) listing cycle to allow time for IDEM to conduct the follow-up monitoring necessary to determine if the current biological condition of these waters.

Table 3: Category 4B impairments attributed to Picnic Woods Wastewater Treatment Plant, owned by LMH Utilities Corporation.

BASIN	HYDROLOGIC UNIT CODE	COUNTY	ASSESSMENT UNIT AUID	ASSESSMENT UNIT NAME	PARAMETER
OHIO TRIBUTARIES	50902030304	Dearborn	INV0334_T1005	TURKEY FORK	BIOLOGICAL INTEGRITY
OHIO TRIBUTARIES	50902030304	Dearborn	INV0334_T1005	TURKEY FORK	CHLORIDE
OHIO TRIBUTARIES	50902030304	Dearborn	INV0334_T1011	TURKEY FORK	BIOLOGICAL INTEGRITY
OHIO TRIBUTARIES	50902030304	Dearborn	INV0334_T1011	TURKEY FORK	CHLORIDE
OHIO TRIBUTARIES	50902030304	Dearborn	INV0334_T1012	TURKEY FORK	BIOLOGICAL INTEGRITY
OHIO TRIBUTARIES	50902030304	Dearborn	INV0334_T1012	TURKEY FORK	CHLORIDE

CATEGORY 4C IMPAIRMENTS

To date, Category 4C consists of seventeen (17) impairments that are not caused by a pollutant and as such, do not require a TMDL. These are impairments resulting from stressors for which a load cannot be calculated. Category 4C impairments and their sources are shown in Table 4. Although a TMDL is not required for these impairments, IDEM may conduct additional monitoring on these waters through its rotating basin monitoring schedule. IDEM did not add any impairments to Category 4C for the 2020 cycle. However, there were a number of impairments removed from this list based on IDEM's review of the segmentation of the reaches originally approved for Category 4C. These changes were made to 4 correctly reflects IDEM finalized Reach Index and can be found in the Category 4 change file in Appendix L.

Table 4: Indiana's Category 4C impairments.

BASIN	HYDROLOGIC UNIT CODE	COUNTY	ASSESSMENT UNIT AUID	ASSESSMENT UNIT NAME	PARAMETER	POLLUTION SOURCE
UPPER WABASH	51201010703	Wells	INB0173_03	ROCK CREEK	BIOLOGICAL INTEGRITY	HABITAT MODIFICATON - OTHER THAN HYDROMODIFICATION
UPPER WABASH	51201010704	Huntington/ Wells	INB0174_01	ROCK CREEK	BIOLOGICAL INTEGRITY	HABITAT MODIFICATON - OTHER THAN HYDROMODIFICATION
UPPER WABASH	51201030507	Grant	INB0357_T1003	LITTLE CREEK	BIOLOGICAL INTEGRITY	CHANNELIZATION and HABITAT MODIFICATON - OTHER THAN HYDROMODIFICATION
UPPER WABASH	51201070102	Tipton	INB0712_02	BROAD CREEK	BIOLOGICAL INTEGRITY	CHANNELIZATION
GREAT LAKES	40400010509	Lake/Porter	INC0159_03	BURNS DITCH	BIOLOGICAL INTEGRITY	CHANNELIZATION and HABITAT MODIFICATON - OTHER THAN HYDROMODIFICATION
OHIO TRIBUTARIES	51402010908	Spencer	INE0198_T1044	LITTLE PIGEON CREEK, EAST FORK - UNNAMED TRIBUTARY	BIOLOGICAL INTEGRITY	DAM OR IMPOUNDMENT
UPPER ILLINOIS	71200010402	LaPorte	INK0142_T1001	KINGSBURY CREEK - UNNAMED TRIBUTARY	BIOLOGICAL INTEGRITY	CHANNELIZATION
OHIO TRIBUTARIES	51401010206	Switzerland	INN0126_T1006	DRY FORK	BIOLOGICAL INTEGRITY	NATURAL SOURCES
PATOKA RIVER	51202090201	Dubois	INP0921_T1021	HALL CREEK - UNNAMED TRIBUTARY	BIOLOGICAL INTEGRITY	CHANNELIZATION
PATOKA RIVER	51202090301	Spencer	INP0931_02	HUNLEY CREEK	BIOLOGICAL INTEGRITY	CHANNELIZATION and HABITAT MODIFICATON - OTHER THAN HYDROMODIFICATION
EAST FORK WHITE	51202080805	Lawrence	INW0885_03	LITTLE SALT CREEK	DISSOLVED OXYGEN	NATURAL SOURCES
EAST FORK WHITE	51202080805	Lawrence	INW0885_04	LITTLE SALT CREEK	DISSOLVED OXYGEN	NATURAL SOURCES
EAST FORK WHITE	51202080805	Lawrence	INW0885_05	LITTLE SALT CREEK	DISSOLVED OXYGEN	NATURAL SOURCES
EAST FORK WHITE	51202080805	Lawrence	INW0885_06	LITTLE SALT CREEK	DISSOLVED OXYGEN	NATURAL SOURCES
EAST FORK WHITE	51202080805	Lawrence/Monroe	INW0885_T1001	LITTLE SALT CREEK - UNNAMED TRIBUTARY	DISSOLVED OXYGEN	NATURAL SOURCES
EAST FORK WHITE	51202080805	Lawrence	INW0885_T1005	BREWER BRANCH	DISSOLVED OXYGEN	NATURAL SOURCES
EAST FORK WHITE	51202081103	Martin	INW08B3_03	BOGGS CREEK	DISSOLVED OXYGEN	NATURAL SOURCES

REFERENCES CITED

U. S. Environmental Protection Agency. 2001. *2002 Integrated Water Quality Monitoring and Assessment Report Guidance.* Washington, DC: U. S. Environmental Protection Agency. Accessed from: www.epa.gov/tmdl/integrated-reporting-guidance.

U. S. Environmental Protection Agency. 2005. *Guidance for 2006 Assessment, Listing and Reporting Requirements Pursuant to Sections 303(d), 305(b) and 314 of the Clean Water Act: Public Review Draft*. Washington, DC: U. S. Environmental Protection Agency. Accessed from: www.epa.gov/tmdl/integrated-reporting-guidance.

U. S. Environmental Protection Agency. 2006. *Memorandum to Regions 1-10 Water Division Directors Regarding Information Concerning 2008 Clean Water Act Sections 303(d), 305(b), and 314 Integrated Reporting and Listing Decisions*. Washington, D.C.: U.S. Environmental Protection Agency. Accessed from: www.epa.gov/tmdl/integrated-reporting-guidance.

U.S. Environmental Protection Agency. 2009. *Information Concerning 2010 Clean Water Act Sections 303(d), 305(b), and 314 Integrated Reporting and Listing Decisions*. Washington, DC: U. S. Environmental Protection Agency. Accessed from: www.epa.gov/tmdl/integrated-reporting-guidance.

U.S. Environmental Protection Agency. 2011. *Information Concerning 2012 Clean Water Act Sections 303(d), 305(b), and 314 Integrated Reporting and Listing Decisions*. Washington, DC: U.S. Environmental Protection Agency. Accessed from: www.epa.gov/tmdl/integrated-reporting-guidance.

U.S. Environmental Protection Agency. 2013. *Information Concerning 2014 Clean Water Act Sections 303(d), 305(b), and 314 Integrated Reporting and Listing Decisions*. Washington, DC: U.S. Environmental Protection Agency. Accessed from:

U.S. Environmental Protection Agency. 2015. *Information Concerning 2016 Clean Water Act Sections 303(d), 305(b), and 314 Integrated Reporting and Listing Decisions*. Washington, DC: U.S. Environmental Protection Agency. Accessed from: www.epa.gov/tmdl/integrated-reporting-guidance.

U.S. Environmental Protection Agency. 2017. *Information Concerning 2018 Clean Water Act Sections 303(d), 305(b), and 314 Integrated Reporting and Listing Decisions*. Washington, DC: U.S. Environmental Protection Agency. Accessed from: www.epa.gov/tmdl/integrated-reporting-guidance.

APPENDIX E:
IDEM'S PRIORITY RANKING AND 2020-2022 SCHEDULE FOR TOTAL MAXIMUM DAILY LOAD DEVELOPMENT

Table 1 provides a list of total maximum daily load (TMDL) reports planned for 2020-2022 as of April 1, 2020. Table 2 provides the list of known impairments that these TMDLs may address. This list is not comprehensive as additional impairments are commonly identified as a result of the additional sampling and reassessment that occurs as part of the TMDL development process. This list reflects IDEM's TMDL Priority Framework, which appears at the end of this Appendix.

Table 1: TMDLs planned for 2020-2022 as of April 1, 2020.

IDEM TMDL Key	TMDL
54	Total Maximum Daily Load Report for the Maria Creek Watershed
55	Total Maximum Daily Load Report for the Laughery Creek Watershed

*These numbers correspond to the TMDL Key in Appendix D of the Integrated Report, which identifies all 55 TMDL reports approved to date.

Table 2: Impairments to be included in TMDLs developed for 2020-2022.

BASIN	HYDROLOGIC UNIT CODE	COUNTY	ASSESSMENT UNIT ID	ASSESSMENT UNIT NAME	PARAMETER	IDEM TMDL ID
LOWER WABASH	51201111801	Sullivan	INB11I1_01	MARIA CREEK	ESCHERICHIA COLI (E. COLI)	54
LOWER WABASH	51201111801	Sullivan	INB11I1_01	MARIA CREEK	BIOLOGICAL INTEGRITY	54
LOWER WABASH	51201111801	Warrick	INB11I1_01A	MARIA CREEK	ESCHERICHIA COLI (E. COLI)	54
LOWER WABASH	51201111801	Warrick	INB11I1_T1001	MARIA CREEK	ESCHERICHIA COLI (E. COLI)	54
LOWER WABASH	51201111801	Warrick	INB11I1_T1001	MARIA CREEK	DISSOLVED OXYGEN	54
LOWER WABASH	51201111801	Warrick	INB11I1_T1001	MARIA CREEK	BIOLOGICAL INTEGRITY	54
LOWER WABASH	51201111801	Warrick	INB11I1_T1002	MARIA CREEK - UNNAMED TRIBUTARY	ESCHERICHIA COLI (E. COLI)	54
LOWER WABASH	51201111801	Warrick	INB11I1_T1003	MARIA CREEK - UNNAMED TRIBUTARY	ESCHERICHIA COLI (E. COLI)	54
LOWER WABASH	51201111801	Knox	INB11I1_T1004	MARIA CREEK - UNNAMED TRIBUTARY	ESCHERICHIA COLI (E. COLI)	54
LOWER WABASH	51201111801	Knox	INB11I1_T1005	MARIA CREEK - UNNAMED TRIBUTARY	ESCHERICHIA COLI (E. COLI)	54
LOWER WABASH	51201111802	Warrick	INB11I2_01	MARIA CREEK	ESCHERICHIA COLI (E. COLI)	54

BASIN	HYDROLOGIC UNIT CODE	COUNTY	ASSESSMENT UNIT ID	ASSESSMENT UNIT NAME	PARAMETER	IDEM TMDL ID
EAST FORK WHITE	51202080801	Monroe	INW0881_01	CLEAR CREEK	ESCHERICHIA COLI (E. COLI)	55
EAST FORK WHITE	51202080801	Monroe	INW0881_01A	CLEAR CREEK	ESCHERICHIA COLI (E. COLI)	55
EAST FORK WHITE	51202080801	Monroe	INW0881_02	CLEAR CREEK	ESCHERICHIA COLI (E. COLI)	55
EAST FORK WHITE	51202080801	Monroe	INW0881_03	CLEAR CREEK	ESCHERICHIA COLI (E. COLI)	55
EAST FORK WHITE	51202080801	Monroe	INW0881_03	CLEAR CREEK	BIOLOGICAL INTEGRITY	55
EAST FORK WHITE	51202080801	Monroe	INW0881_04	CLEAR CREEK	ESCHERICHIA COLI (E. COLI)	55
EAST FORK WHITE	51202080801	Monroe	INW0881_04	CLEAR CREEK	BIOLOGICAL INTEGRITY	55
EAST FORK WHITE	51202080801	Monroe	INW0881_T1001	CLEAR CREEK - UNNAMED TRIBUTARY	ESCHERICHIA COLI (E. COLI)	55
EAST FORK WHITE	51202080801	Monroe	INW0881_T1002	CLEAR CREEK - UNNAMED TRIBUTARY	ESCHERICHIA COLI (E. COLI)	55
EAST FORK WHITE	51202080801	Monroe	INW0881_T1003	CLEAR CREEK - UNNAMED TRIBUTARY	ESCHERICHIA COLI (E. COLI)	55
EAST FORK WHITE	51202080801	Monroe	INW0881_T1005	JACKSON CREEK - UNNAMED TRIBUTARY	ESCHERICHIA COLI (E. COLI)	55
EAST FORK WHITE	51202080801	Monroe	INW0881_T1006	JACKSON CREEK - UNNAMED TRIBUTARY	ESCHERICHIA COLI (E. COLI)	55

BASIN	HYDROLOGIC UNIT CODE	COUNTY	ASSESSMENT UNIT ID	ASSESSMENT UNIT NAME	PARAMETER	IDEM TMDL ID
EAST FORK WHITE	51202080801	Monroe	INW0881_T1007	JACKSON CREEK - UNNAMED TRIBUTARY	ESCHERICHIA COLI (E. COLI)	55
EAST FORK WHITE	51202080801	Monroe	INW0881_T1008	JACKSON CREEK	ESCHERICHIA COLI (E. COLI)	55
EAST FORK WHITE	51202080801	Monroe	INW0881_T1009	JACKSON CREEK	BIOLOGICAL INTEGRITY	55
EAST FORK WHITE	51202080801	Monroe	INW0881_T1009	JACKSON CREEK	ESCHERICHIA COLI (E. COLI)	55
EAST FORK WHITE	51202080801	Monroe	INW0881_T1010	CLEAR CREEK - UNNAMED TRIBUTARY	BIOLOGICAL INTEGRITY	55
EAST FORK WHITE	51202080801	Monroe	INW0881_T1010	CLEAR CREEK - UNNAMED TRIBUTARY	ESCHERICHIA COLI (E. COLI)	55
EAST FORK WHITE	51202080802	Monroe	INW0882_02	CLEAR CREEK	ESCHERICHIA COLI (E. COLI)	55
EAST FORK WHITE	51202080802	Monroe	INW0882_03	CLEAR CREEK	ESCHERICHIA COLI (E. COLI)	55
EAST FORK WHITE	51202080802	Monroe	INW0882_03	CLEAR CREEK	NUTRIENTS	55
EAST FORK WHITE	51202080802	Monroe	INW0882_T1001	CLEAR CREEK - UNNAMED TRIBUTARY	ESCHERICHIA COLI (E. COLI)	55
EAST FORK WHITE	51202080802	Monroe	INW0882_T1003	CLEAR CREEK - UNNAMED TRIBUTARY	ESCHERICHIA COLI (E. COLI)	55
EAST FORK WHITE	51202080802	Monroe	INW0882_T1004	CLEAR CREEK - UNNAMED TRIBUTARY	ESCHERICHIA COLI (E. COLI)	55
EAST FORK WHITE	51202080802	Monroe	INW0882_T1004	CLEAR CREEK - UNNAMED TRIBUTARY	BIOLOGICAL INTEGRITY	55

BASIN	HYDROLOGIC UNIT CODE	COUNTY	ASSESSMENT UNIT ID	ASSESSMENT UNIT NAME	PARAMETER	IDEM TMDL ID
EAST FORK WHITE	51202080802	Monroe	INW0882_T1005	CLEAR CREEK - UNNAMED TRIBUTARY	ESCHERICHIA COLI (E. COLI)	55
EAST FORK WHITE	51202080802	Monroe	INW0882_T1006	MAY CREEK	ESCHERICHIA COLI (E. COLI)	55
EAST FORK WHITE	51202080802	Monroe	INW0882_T1007	CLEAR CREEK - UNNAMED TRIBUTARY	ESCHERICHIA COLI (E. COLI)	55
EAST FORK WHITE	51202080803	Monroe	INW0883_01	CLEAR CREEK	ESCHERICHIA COLI (E. COLI)	55
EAST FORK WHITE	51202080803	Monroe	INW0883_02	CLEAR CREEK	ESCHERICHIA COLI (E. COLI)	55
EAST FORK WHITE	51202080803	Monroe	INW0883_T1001	CLEAR CREEK - UNNAMED TRIBUTARY	ESCHERICHIA COLI (E. COLI)	55
EAST FORK WHITE	51202080803	Monroe	INW0883_T1002	CLEAR CREEK - UNNAMED TRIBUTARY	ESCHERICHIA COLI (E. COLI)	55
EAST FORK WHITE	51202080803	Monroe	INW0883_T1003	CLEAR CREEK - UNNAMED TRIBUTARY	ESCHERICHIA COLI (E. COLI)	55
EAST FORK WHITE	51202080803	Monroe	INW0883_T1004	LITTLE CLEAR CREEK	ESCHERICHIA COLI (E. COLI)	55
EAST FORK WHITE	51202080803	Lawrence	INW0883_T1005	JUDAH BRANCH	ESCHERICHIA COLI (E. COLI)	55
EAST FORK WHITE	51202080804	Lawrence	INW0884_T1010	HENDERSON CREEK	BIOLOGICAL INTEGRITY	55
EAST FORK WHITE	51202080805	Lawrence	INW0885_02	LITTLE SALT CREEK	DISSOLVED OXYGEN	55

BASIN	HYDROLOGIC UNIT CODE	COUNTY	ASSESSMENT UNIT ID	ASSESSMENT UNIT NAME	PARAMETER	IDEM TMDL ID
EAST FORK WHITE	51202080805	Lawrence	INW0885_05	LITTLE SALT CREEK	BIOLOGICAL INTEGRITY	55
EAST FORK WHITE	51202080805	Lawrence	INW0885_T1001	LITTLE SALT CREEK - UNNAMED TRIBUTARY	BIOLOGICAL INTEGRITY	55
EAST FORK WHITE	51202080805	Lawrence	INW0885_T1007	KNOB CREEK	ESCHERICHIA COLI (E. COLI)	55
EAST FORK WHITE	51202080805	Lawrence	INW0885_T1008	KNOB CREEK	ESCHERICHIA COLI (E. COLI)	55
EAST FORK WHITE	51202080805	Monroe	INW0885_T1009	KNOB CREEK	ESCHERICHIA COLI (E. COLI)	55
EAST FORK WHITE	51202080806	Monroe	INW0886_01	SALT CREEK	ESCHERICHIA COLI (E. COLI)	55
EAST FORK WHITE	51202080806	Lawrence	INW0886_02	SALT CREEK	ESCHERICHIA COLI (E. COLI)	55
EAST FORK WHITE	51202080806	Lawrence	INW0886_03	SALT CREEK	ESCHERICHIA COLI (E. COLI)	55
EAST FORK WHITE	51202080806	Lawrence	INW0886_04	SALT CREEK	ESCHERICHIA COLI (E. COLI)	55
EAST FORK WHITE	51202080806	Lawrence	INW0886_T1004	WOLF CREEK	BIOLOGICAL INTEGRITY	55
EAST FORK WHITE	51202080806	Lawrence	INW0886_T1009	GULLETTS CREEK	BIOLOGICAL INTEGRITY	55
EAST FORK WHITE	51202080806	Lawrence	INW0886_T1009	GULLETTS CREEK	ESCHERICHIA COLI (E. COLI)	55
EAST FORK WHITE	51202080806	Lawrence	INW0886_T1010	GULLETTS CREEK - UNNAMED TRIBUTARY	ESCHERICHIA COLI (E. COLI)	55

BASIN	HYDROLOGIC UNIT CODE	COUNTY	ASSESSMENT UNIT ID	ASSESSMENT UNIT NAME	PARAMETER	IDEM TMDL ID
EAST FORK WHITE	51202080806	Lawrence	INW0886_T1011	GULLETT CREEK - UNNAMED TRIBUTARY	ESCHERICHIA COLI (E. COLI)	55
EAST FORK WHITE	51202080806	Lawrence	INW0886_T1013	PLEASANT RUN	BIOLOGICAL INTEGRITY	55
EAST FORK WHITE	51202080807	Lawrence	INW0887_02	SALT CREEK	ESCHERICHIA COLI (E. COLI)	55
EAST FORK WHITE	51202080807	Lawrence	INW0887_03	SALT CREEK	ESCHERICHIA COLI (E. COLI)	55
EAST FORK WHITE	51202080807	Lawrence	INW0887_04	SALT CREEK	BIOLOGICAL INTEGRITY	55
EAST FORK WHITE	51202080807	Lawrence	INW0887_05	SALT CREEK	BIOLOGICAL INTEGRITY	55
EAST FORK WHITE	51202080807	Lawrence	INW0887_T1006	GOOSE CREEK	ESCHERICHIA COLI (E. COLI)	55
EAST FORK WHITE	51202080807	Lawrence	INW0887_T1007	GOOSE CREEK	ESCHERICHIA COLI (E. COLI)	55

Indiana's 303(d) TMDL Program Priority Framework:

A Process for Implementing the National CWA 303(d) Long-Term Vision in Indiana

Watershed Planning and Restoration Section

Watershed Assessment and Planning Branch

Office of Water Quality

Indiana Department of Environmental Management

July 8, 2015

Background

The U.S. Environmental Protection Agency (U.S. EPA) has worked with State program managers to develop a new long-term Vision and Goals for the Clean Water Act (CWA) Section 303(d) Program. In Section 303(d) of the CWA, States are required to develop a list of impaired waters that do not meet State water quality standards, and establish priority rankings for waters on the list to develop Total Maximum Daily Loads (TMDLs). The purpose of this revision to the existing CWA Section 303(d) program is to assist with focusing State efforts to advance the effectiveness of the program in the future. Currently there are six tenants that form the groundwork of the new national long-term vision ("the Vision"):

Prioritization – For the 2016 integrated reporting cycle and beyond, States review, systematically prioritize, and report priority watersheds or waters for restoration and protection in their biennial integrated reports to facilitate State strategic planning for achieving water quality goals

Assessment – By 2020, States identify the extent of healthy and CWA Section 303(d) impaired waters in each State's priority watersheds or waters through site-specific assessments

Protection – For the 2016 reporting cycle and beyond, in addition to the traditional TMDL development priorities and schedules for waters in need of restoration, States identify protection planning priorities and approaches along with schedules to help prevent impairments in healthy waters, in a manner consistent with each State's systematic prioritization

Alternatives – By 2018, States use alternative approaches, in addition to TMDLs, that incorporate adaptive management and are tailored to specific circumstances where such approaches are better suited to implement priority watershed or water actions that achieve the water quality goals of each state, including identifying and reducing nonpoint sources of pollution

Engagement – By 2014, EPA and the States actively engage the public and other stakeholders to improve and protect water quality, as demonstrated by documented, inclusive, transparent, and consistent communication; requesting and sharing feedback on proposed approaches; and enhanced understanding of program objectives

Integration – By 2016, EPA and the States identify and coordinate implementation of key point source and nonpoint source control actions that foster effective integration across CWA programs, other statutory programs (e.g., CERCLA, RCRA, SDWA, CAA), and the water quality efforts of other Federal departments and agencies (e.g., Agriculture, Interior, Commerce) to achieve the water quality goals of each state (U.S. EPA 2013).

Indiana's Current Approach

The Clean Water Act (CWA) Section 303(d) Program in Indiana is administered by the Indiana Department of Environmental Management's (IDEM) Watershed Assessment and Planning Branch (WAPB), which also conducts surface water quality monitoring according to *the Indiana Surface Water Quality Strategy, 2011-2019.* While the WAPB uses data from several of its monitoring programs to determine water quality status, it primarily relies on a stratified, random sampling design to meet the CWA 305(b) requirement to "assess all waters." This approach is employed in a rotating basin cycle of nine years and will result in a comprehensive and updated data set for the entire state by 2019. Water quality data collected are assessed using applicable water quality criteria in the State's water quality standards and waterbodies are placed into one or more categories of the state's Consolidated List, available biennially in Indiana's Integrated Report.

While only a portion of the 63,600 miles of streams and rivers in Indiana have been monitored to date (leaving approximately 40,000 miles unassessed due to lack of data), approximately 20,000 miles of streams are listed as impaired under Category 5. Since the inception of the TMDL program in Indiana, 46 TMDL documents have been developed resulting in 1,225 individual TMDLs moving waterbodies from the 303(d) List of Impaired Waters Category 5 into Category 4a. Prior to the commencement of the Vision, IDEM's WAPB worked with U.S. EPA Region 5 every 303(d) listing cycle to determine the number of TMDLs to be developed. With the development of a national focus on showing results of water quality improvement, including the advent of several U.S. EPA focused success measures, Indiana has been moving toward a more holistic approach of TMDL development. In 2005, the TMDL and Nonpoint Source Program (NPS) were combined into the same section to realize efficiencies and better integrate the work of the two programs with the intended outcome that better outreach to watershed organizations would lead to implementation of the Reasonable Assurance section of the TMDL. In 2010, the TMDL and NPS program areas were part of an agency reorganization that resulted in a move to the Assessments Branch, which conducts surface water monitoring. This move allowed the integration of TMDL staff with other monitoring staff, yielding multiple benefits, including a more rigorous sampling design.

In 2012, it was determined that IDEM's involvement in monitoring for watershed management planning would coincide with monitoring done in preparation for a TMDL in the same watershed. The first TMDL project in which this occurred was the Deep River TMDL project, which was monitored in 2013. The TMDL report was approved by U.S. EPA in 2014 and the watershed group is currently incorporating information from the TMDL into a watershed management plan. This TMDL development and implementation strategy has been replicated in four additional watersheds to date, with plans to begin monitoring in yet another watershed in 2015. Key to the success of these projects is the availability of a watershed group in the TMDL watershed – without local support, implementation of the nonpoint source sections of the TMDL is likely to be compromised.

Moving forward with the Vision

At the June 2014 Watershed Planning and Restoration Section staff meeting, a program priority team committee was formed to begin work on Indiana's strategy to implement the national Vision for TMDL programs. The core members of the team were the NPS and TMDL program manager, the TMDL program team leader, the NPS senior watershed planner, and two watershed specialists and Section 319 grant project managers. Ad hoc members were involved as needed, including upper management, other program areas, and watershed monitoring staff. The team members began meeting regularly starting in August 2014, working toward the development of the new Indiana 303(d) TMDL Vision.

Indiana's TMDL Program Prioritization

Priority Watershed Selection Criteria

The focus of this process document is defining the method used to prioritize which waters will be the focus of TMDL planning and watershed restoration. The process for determining the TMDL priority watersheds will meet the following criteria (Figure 1). The first four criteria are required elements, while the remaining criteria are additional considerations when choosing between watersheds identified by working through the first four.

(1) First, the prioritization will begin by identifying those watersheds with impairments based upon Indiana's water quality standards and 303(d) list, since the CWA mandates that TMDLs be developed for impaired waterways. As the monitoring and assessment process continues to discover new impairments, the priority list will be updated from the most recent 303(d) List of Impaired Waters

(2) The second criterion ranks watersheds based on their current ability to meet Indiana's aquatic life designated use. Waters that have been designated with an impaired biotic community, but show a reasonable expectation for ecological recovery by means of a "good" habitat score (QHEI) and likely due to nutrient and/or sediment will be prioritized first for TMDL development. Indiana has a highly modified hydrologic landscape, and where current law and codes prohibit physical stream restoration, NPS improvements will most reasonably show biological community response where adequate habitat already exists. Within these watersheds identified for impaired aquatic life use, IDEM will also prioritize impairments of the recreational use due to exceedances of the *E. coli* criteria.

(3) The third criterion will identify those watersheds where neither an existing TMDL, nor a watershed planning effort has been completed. This criterion minimizes duplication of efforts where work is already progressing to improve water quality.

(4) The fourth criterion to be considered for TMDL development is the reasonable expectation that an entity to drive implementation exists in the watershed. Part of the TMDL process requires the State to provide "reasonable assurance" that the load reduction recommendations will be implemented. The presence of a dedicated entity (e.g. watershed group) motivated to implement a TMDL will reinforce the reasonable assurance of NPS reductions.

Additional Criteria Considered:

- Identify those surface waters that provide a source of water for public drinking water use. Citizens rely on adequate clean water for drinking, commercial and industrial uses for everyday life.

- Identify waters that are upstream of public-access lakes used for recreation. Nutrient-induced harmful algal blooms have been on the rise recently in Indiana lakes and reservoirs, threatening the use of these waterbodies for primary contact recreation.

- Identify waters that are home to endangered, threatened or rare species. Water quality pollution and loss of habitat have reduced the number of some species to critical numbers; restoration and protection of the remaining populations should be a priority.

- TMDL development based on priorities specific to the State of Indiana. This step is based on conversations about overlapping priorities with internal and external agency partners such as the Indiana Conservation Partnership (ICP)[1], as well as consideration of time sensitive or current relevant high profile issues (e.g. Western Lake Erie Basin eutrophication).

[1] The ICP is comprised of eight Indiana agencies and organizations who share a common goal of promoting conservation. Members include the Indiana Association of Soil and Water Conservation Districts, Indiana Department of Environmental Management, Indiana Department of Natural Resources, Indiana State Department of Agriculture, Purdue Cooperative Extension Service, Indiana State Soil Conservation Board, USDA Farm Service Agency and the USDA Natural Resources Conservation Service.

Figure 1 Priority watershed selection process

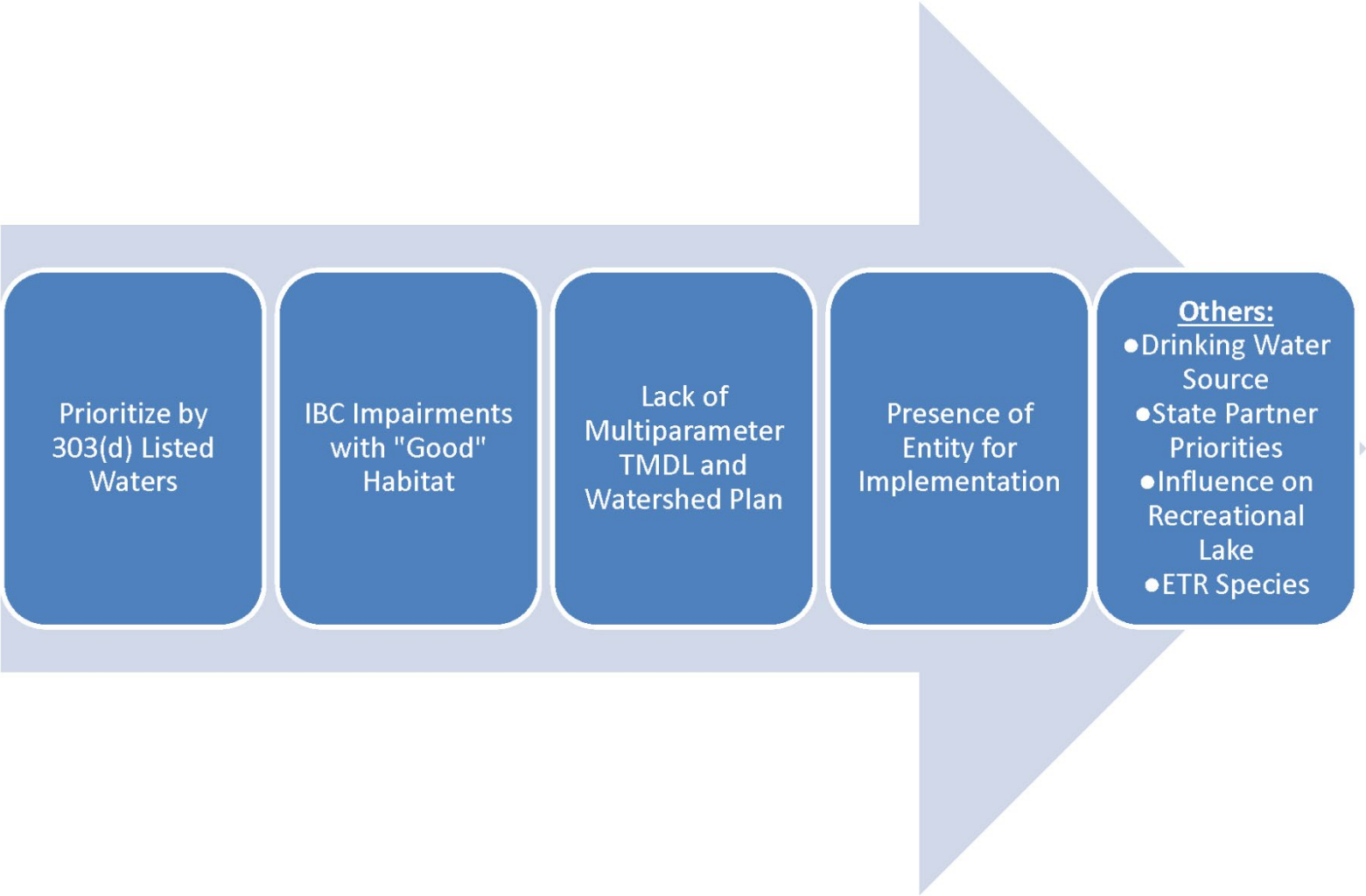

Priority List 2015-2022

The key to IDEM's current TMDL implementation strategy is the availability of a local stakeholder group ready, willing, and able to implement the TMDL. Due to the nature and dynamics of such groups, the availability of a cohesive group of stakeholders to lead a watershed planning and/or implementation effort subsequent to development of a TMDL is often unknown on a long-term basis. Therefore, though IDEM's process for choosing TMDL watersheds remains consistent, its list of priority watersheds is in a necessary state of flux. IDEM also finds itself with resource constraints that limit its TMDL development commitment to providing TMDLs for one 10-digit watershed per fiscal year. These TMDLs will be restricted to streams and rivers with *E.coli* impairment, and impaired biotic communities caused by one or more of the following conditions:

- Dissolved oxygen
- Algae
- Total Suspended Solids
- Phosphorus

IDEM has agreed with U.S. EPA to develop three TMDLs that are already in progress using the prior selection methods, and one TMDL using the new Vision prioritization method, each focused on 10-digit watershed scales. These four TMDLs are high priority for completion in the short term, as watershed groups are poised to develop plans and drive implementation in the area. These four TMDLs and their completion years are as follows:

- Southern Whitewater River (2015)
- Mississinewa River (2016)
- South Fork Blue River (2016)
- Salt Creek (2017)

The 10-digit watersheds listed in Appendix A may meet IDEM's criteria for TMDL development over the next six years. Each watershed has been selected using the four priority watershed selection criteria (p.3-4). They have been further prioritized for potential short-term and long-term selection using the additional watershed selection criteria (p.4), categorizing them as either high (green), medium (coral), or low (blue). Beginning in 2016, IDEM will select one 10-digit watershed per year for TMDL development and implementation after 2017, as agreed upon with U.S. EPA.

TMDL Alternatives and Protection Strategies

IDEM does not expect to explicitly prioritize TMDL alternatives or protection strategies at this time, but will explore the use of TMDL alternatives and protection strategies as the situation arises, and work with USEPA to collaborate on mutually acceptable plans.

APPENDIX A - Potential IDEM Priority Watershed Selections with Impaired Biotic Communities

HUC_CD	STATION_NAME	WATERBODY_NAME	COUNTY_NAME	AUID	TMDL	WMP	OTHER LISTINGS?	Drinking water source in 10-digit?	WS Group in 10-digit/Watershed Specialist Comments	ETR?	Influence Lake?	Trophic State of Lake	Priority for TMDL
051201040104	WAE020-0038	Blue Babe Branch	Whitley	INB0414_T1003	NONE	NONE	NONE	NO	Middle Eel	NO	N		HIGH
051202011003	WWU-10-0002	Carmel Creek	Hamilton	INW01A3_T1004	NONE	NONE	E COLI	YES	City of Carmel/MS4	NO	Y - Lk Woodland	No data available	HIGH
051202070701	WEM-07-0004	Vernon Fork Muscatatuck River	Jennings	INW0771_01	NONE	NONE	DO, NUTRIENTS, PH, MERCURY (FT)	YES	There is no active watershed group, but the SWCD expressed interest in this watershed and the HUC10 upstream.	Y (mussels)	N		HIGH
051202080202	WEL030-0004	Guthrie Creek	Lawrence	INW0822_01	NONE	NONE	NONE	NO	Lawrence Co. is partnering with Monroe Co. on the Salt Creek project. I haven't heard back from them on whether they have interest in Guthrie Creek.	NO	N		HIGH
051202081502	WEL170-0014	East Fork White River	Dubois	INW08F2_01	NONE	NONE	PCBS	NO	Pike Co expressed interest	Y (mussels)	Y - Dogwood Lk	Mesotrophic	HIGH
050902030506	OML060-0019	Laughery Creek	Ripley	INV0356_01	NONE	NONE	NONE	YES	There is no active watershed group in Laughery Creek, but Historic Hoosier Hills RC&D and the SWCD expressed interest in working in this watershed. It sounds like there may stakeholder interest in this watershed as well.	NO	Y - Versailles State Park Lk	Hypereutrophic	MEDIUM
051201011601	WUW160-0007	Little Pipe Creek	Miami	INB01G1_01	NONE	NONE	NONE	NO	TNC priority area	? - maybe m	N		MEDIUM
051201030606	WMI060-0008	Mississinewa River	Miami	INB0366_01	NONE	NONE	E COLI, PCBS	NO	NO	NO	Y - Mississinewa Reservoir		MEDIUM
051201111801	WBU190-0002	Maria Creek	Knox	INB11J1_01	NONE	NONE	E COLI	NO	One of counties interested	NO	N		MEDIUM
051202011206	WWU130-0039	Pleasant Run Creek	Marion	INW01C6_02	NONE	NONE	E COLI	NO	WRA	NO	N		MEDIUM
051202011206	WWU130-0048	Pleasant Run Creek	Johnson	INW01C6_02	NONE	NONE	E COLI	NO	WRA	NO	N		MEDIUM
051401040205	OBS050-0001	Buck Creek	Harrison	INN0425_03	NONE	NONE	E COLI	NO	There is no active group in this watershed. The SWCD expressed interest in working in this watershed, just not in the immediate future.	NO	N		MEDIUM
051201060902	WTI080-0004	Mud Creek	Pulaski	INB0692_01	NONE	NONE	NONE	NO	To my knowledge, there are no active watershed groups in this area. Pulaski Co SWCD has attended a few meetings, but hasn't expressed any interest in starting a watershed group yet.	Y (mussels)	N		LOW
051201061207	WTI120-0005	Honey Creek	White	INB06C7_01	NONE	NONE	MERCURY	NO	To my knowledge, there are no active watershed groups in this area. White Co SWCD is just now getting involved in the Big	Y (mussels)	Y - Shafer Y - Freeman	Eutrophic No data available	LOW
051201081606	WLV200-0002	Tributary of Norton Creek	Vermillion	INB08G6_T1006	NONE	NONE	DO, E COLI	NO	To my knowledge, there are no active watershed groups in this area. Vermillion Co SWCD has historically focused in the Vermillion watershed (HUC 05120109) and is now interested in the Busseron watershed.	NO	N		LOW
051201111902	WBU200-0019	Tributary of Snapp Creek	Knox	INB11K2_T1001	NONE	NONE	DO, E COLI	NO	Knox Co?	NO	N		LOW
051402010102	OLP040-0006	Tributary of Neglie Creek	Perry	INE0112_T1007	NONE	NONE	DO	NO	Maybe Spencer Co	NO	N		LOW

APPENDIX F:

IDEM'S 305(B)/303(D) MONITORING, ASSESSMENT, REPORTING AND LISTING SCHEDULE

Sequence in IDEM's Rotating Basin Monitoring Strategy[a]	Basin(s)	Basin Monitored	Results for the Basin Assessed	Draft 303(d) List Revised Based on Assessment Results and Published for Public Comment Period[b]	Assessment Results Published in Indiana's Integrated Report	Draft 303(d) List Submitted to U.S. EPA for Approval
1	White River, West Fork Basin	2011	2013	2013	2014	2014
2	Patoka River Basin	2012	2014	2015	2016	2016
3	White River, East Fork Basin	2013	2014	2015	2016	2016
4	Great Miami River Basin	2014	2015	2015	2016	2016
5	Upper Wabash River Basin	2015	2016	2017	2018	2018
6	Lower Wabash River Basin	2016	2017	2017	2018	2018
7	Upper Illinois River Basin	2017	2018	2019	2020	2020
8	Great Lakes Basin	2018	2019	2019	2020	2020
9	Ohio River Tributaries	2019	2020	2021	2022	2022
1	White River, West Fork Basin	2020	2021	2021	2022	2022
2	Patoka River Basin	2021	2022	2023	2024	2024
3	White River, East Fork Basin	2022	2023	2023	2024	2024
4	Great Miami River Basin	2023	2024	2025	2026	2026
5	Upper Wabash River Basin	2024	2025	2025	2026	2026
6	Lower Wabash River Basin	2025	2026	2027	2028	2028
7	Upper Illinois River Basin	2026	2027	2027	2028	2028
8	Great Lakes Basin	2027	2028	2029	2030	2030

[a]In accordance with IDEM's rotating basin monitoring strategy, probabilistic monitoring is conducted in one major river basin each year so that comprehensive monitoring and assessments can be completed for the entire state

[b]All impairments identified through IDEM's rotating basin assessments are placed on Indiana's draft 303(d) List of Impaired Waters are made available for 90-day public comment period prior to submission of the 303(d) list to U.S. EPA. Because basin assessments made during a listing year occur after the draft 303(d) list is published for public comment, any impairments identified are held for the next listing cycle in order to ensure the public an opportunity for review and comment. Therefore, assessments made during a listing year are reported in the Integrated Report and placed on the draft 303(d) List of Impaired Waters during the next scheduled reporting cycle.

APPENDIX G:

IDEM'S 2020 CONSOLIDATED ASSESSMENT AND LISTING METHODOLOGY

APPENDIX G

IDEM'S 2020 CONSOLIDATED ASSESSMENT AND LISTING METHODOLOGY (CALM)

REGULATORY BACKGROUND

Section 305(b) of the 1972 Federal Clean Water Act (CWA) requires the U.S. Environmental Protection Agency (U.S. EPA) to provide a national water quality inventory report to Congress every two years. U.S. EPA develops its report with water quality assessment information provided, for the most part, by states through their water monitoring and assessment activities.

The Indiana Department of Environmental Management (IDEM) conducts water quality monitoring to meet a number of objectives, including to provide information to U.S. EPA for its national report. IDEM has developed this Consolidated Assessment and Listing Methodology (CALM) to guide its "305(b)" water quality assessment process. IDEM applies the decision-making processes described in the CALM to the available data to determine whether the waters monitored are meeting their designated uses identified in Indiana's water quality standards (WQS).

Waters that do not meet Indiana's WQS are considered impaired and placed on Indiana's "303(d) List of Impaired Waters" as required by Section 303(d) of the CWA. This section of the CWA requires that states identify waters impaired for one or more of their designated uses and to establish total maximum daily loads (TMDLs) necessary for the waterbody to meet the applicable WQS for the use(s) that are impaired.

U.S. EPA guidance recommends that states, territories, and authorized tribes submit an Integrated Water Quality Monitoring and Assessment Report (IR) that will satisfy the CWA requirements for both the Section 305(b) water quality report and Section 303(d) List of Impaired Waters. IDEM adopted this recommendation in 2002 and, since then, provides its biennial IR to US. EPA in even-numbered years.

IDEM'S SURFACE WATER QUALITY MONITORING STRATEGY

IDEM has developed a water quality monitoring strategy (WQMS) that guides both its surface water quality and ground water quality monitoring activities. The goals of the WQMS in collecting surface water quality, biological, and habitat data are to:

- Assess all waters of the state to determine if they are meeting their designated uses and to identify those waters that are not.
- Support Office of Water Quality (OWQ) programs, including WQS development, National Pollutant Discharge Elimination System (NPDES) permitting, and compliance.
- Support public health advisories and address emerging water quality issues.
- Support watershed planning and restoration activities.
- Determine water quality trends and evaluate performance of programs.
- Engage and support a volunteer monitoring network across the state.
- To achieve these goals, IDEM employs the following monitoring programs:
- Probabilistic monitoring in one basin per year on a nine-year rotating basin cycle.
- Trophic status monitoring of approximately 80 lakes each year by the Indiana University School of Public and Environmental Affairs (IU SPEA) Clean Lakes program.
- Fixed station monitoring at 165 sites across the state.
- Fish tissue and sediment contaminants monitoring on a five-year rotating basin cycle.
- Targeted (watershed characterization) monitoring for TMDL reassessments and development, watershed baseline planning, and performance measures determinations.

- Cyanobacteria monitoring of swimming beaches at 10-12 lakes in selected state parks and recreation areas.
- Thermal verification monitoring.
- Special sampling projects.
- Hoosier Riverwatch volunteer stream monitoring.

IDEM's 305(b) assessment and 303(d) listing processes follow a nine-year, rotating basin schedule (Table 1), which ensures that all basins in the state are assessed at least once every nine years (Figure 1) (IDEM, 2010).

Table 1: IDEM's 305(b) rotating basin monitoring, assessment, reporting and 303(d) listing schedule for aquatic life and recreational uses.

Sequence in IDEM's Rotating Basin Monitoring Strategy	Basin	Basin Monitored	Results for the Basin Assessed	Draft 303(d) List Published for Public Comment	Indiana's Integrated Report and 303(d) List Submitted to U.S. EPA
1	White River, West Fork Basin	2011	2013	2013	2014
2	Patoka River Basin	2012	2014	2016	2016
3	White River, East Fork Basin	2013			
4	Great Miami River Basin (Whitewater River)	2014	2015		
5	Upper Wabash River Basin	2015	2016	2018	2018
6	Lower Wabash River Basin	2016	2017		
7	Upper Illinois River Basin (Kankakee and Iroquois Rivers)	2017	2018	2020	2020
8	Great Lakes Basin	2018	2019		
9	Ohio River Tributaries	2019	2020	2022	2022
1	White River, West Fork Basin	2020	2021		
2	Patoka River Basin	2021	2022	2024	2024
3	White River, East Fork Basin	2022	2023		
4	Great Miami River Basin (Whitewater River)	2023	2024	2026	2026
5	Upper Wabash River Basin	2024	2025	2028	2028
6	Lower Wabash River Basin	2025	2026	2028	2028

Sequence in IDEM's Rotating Basin Monitoring Strategy	Basin	Basin Monitored	Results for the Basin Assessed	Draft 303(d) List Published for Public Comment	Indiana's Integrated Report and 303(d) List Submitted to U.S. EPA
7	Upper Illinois River Basin (Kankakee and Iroquois Rivers)	2026	2027	2030	2030
8	Great Lakes Basin	2027	2028	2030	2030
9	Ohio River Tributaries	2028	2029	2032	2032

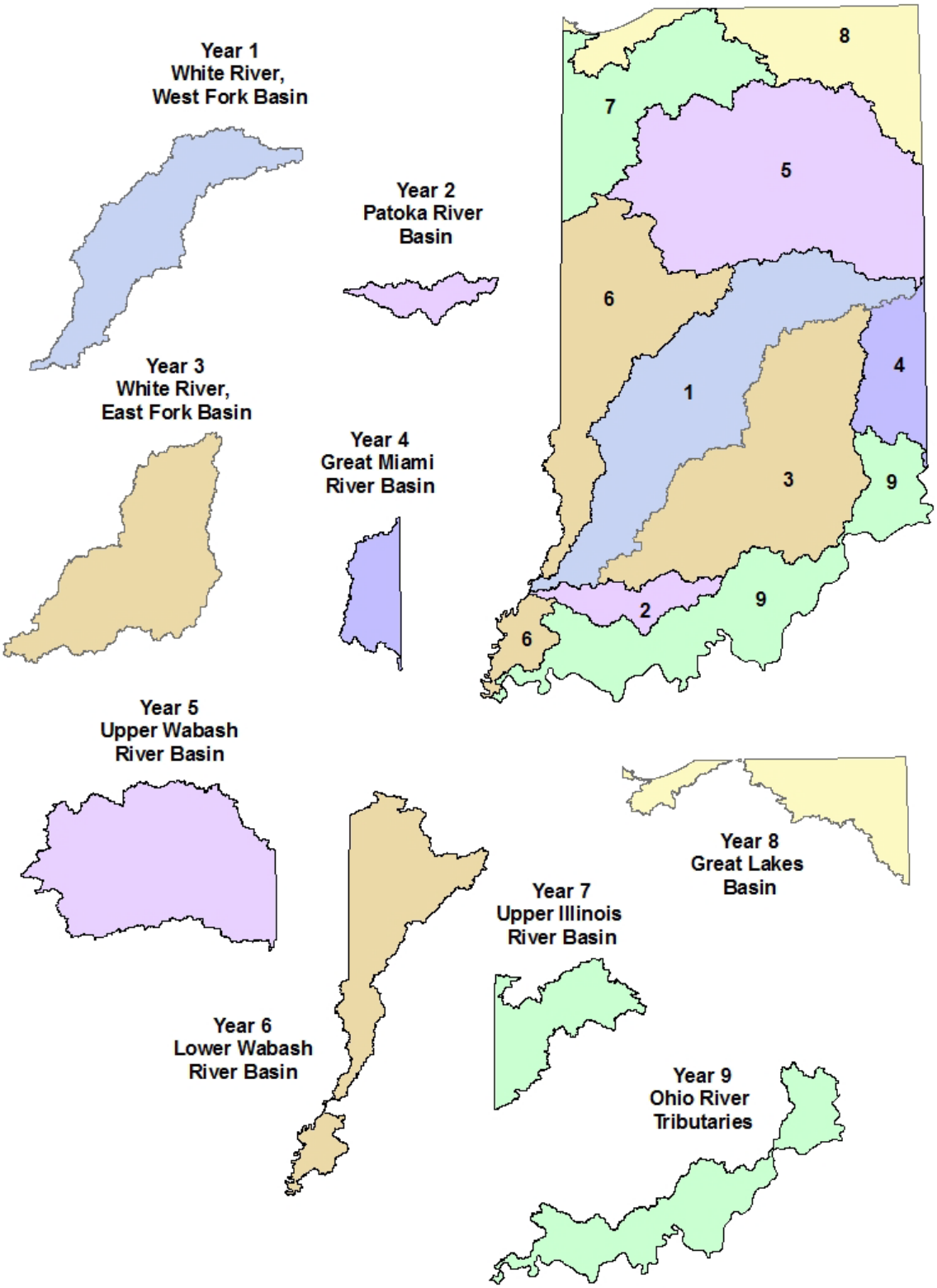

Figure 1: The nine major water management basins in Indiana as defined by IDEM to support the agency's rotating basin monitoring, assessment, reporting, and listing schedule.

Lakes and reservoirs in Indiana are monitored for IDEM by the Indiana Clean Lakes Program (CLP) administered by Indiana University's School of Public and Environmental Affairs. This monitoring does not follow the rotating basin due to the unequal distribution of lakes across the Indiana landscape. In 2010, The Indiana CLP began using a randomized approach to site selection with the goal of providing statistically significant lake water quality data that may eventually be applied to the entire state. From a universe of 320 lakes, 80 are chosen at random to be monitored each year.

WATERBODY ASSESSMENT UNITS

IDEM maintains its CWA Section 305(b) assessment and 303(d) listing information in U.S. EPA's Assessment, TMDL Tracking And Implementation System (ATTAINS) database. Each waterbody assessment unit (AU) is assigned a unique identifier in ATTAINS to which all assessment information for that waterbody is associated. This identifier is referred to as the assessment unit identifier (AUID).

In general, each AUID corresponds to the watershed in which it is located as defined by the United States Geological Survey (USGS) hydrologic unit code (HUC) system, which is a hierarchical system that divides and then subdivides the United States into successively smaller geographic areas based on surface hydrologic features or drainages. Under this system, the average size of an 8-digit hydrologic unit area in Indiana, commonly known as a subbasin, is about 448,000 acres (700 square miles). The 12- and 14-digit hydrologic unit areas, or subwatersheds, within an 8-digit hydrologic unit area are much smaller. The 12- and 14-digit hydrologic unit areas in Indiana range in size from less than five acres (less than one hundredth of a square mile) to about 28,000 acres (almost 44 square miles).

The geographical extent and location of each AU within a given 12- or 14-digit HUC are defined for mapping purposes through a process called reach indexing. Reach indexing uses software tools that work with geographical information system (GIS) applications to delineate for a waterbody one or more units of assessment and to "key" these AUs (as defined by IDEM) to the National Hydrography Dataset (NHD)[1]. This "key" is called the Reach Index. IDEM's Reach Index facilitates mapping of Indiana's 305(b) assessments and 303(d) listings in GIS applications, and then incorporates this information into U.S. EPA's Assessment, Total Maximum Daily Load (TMDL) Tracking and Implementation System (ATTAINS).

In these databases, Indiana lakes and reservoirs, including Lake Michigan, are assigned a single AUID with sizes reported in acres. Each lake in ATTAINS is presently associated with the 14-digit HUC in which it resides. As time allows, IDEM will begin associating lakes with their 12-digit HUC to better support IDEM's nonpoint source program, which has adopted the 12-digit HUC scale for watershed management planning and implementation purposes.

Indiana's Lake Michigan shoreline is divided into reaches and assigned an AUID in accordance with the 8-digit HUC in which each shoreline reach is located. The shoreline is measured and reported in miles.

[1] The NHD is a database created by the U.S. EPA and the United States Geological Survey that provides a comprehensive coverage of hydrographic data for the United States. It uniquely identifies and interconnects the stream segments that comprise the nation's surface water drainage system and contains information for other common surface waterbodies such as lakes, reservoirs, estuaries, and coastlines.

With the exception of the Ohio River whose AUIDs are likewise associated with their 8-digit HUCs, rivers and streams in IDEM's ADB are also divided into reaches with each one assigned a unique AUID in accordance with the 12-digit HUC in which it is located. River and stream reaches are measured in miles. Their sizes vary widely, and a single AU may or may not represent the entire stream to which it is associated.

The size of stream AUs is determined in large part by the hydrology of a system. This is because the mechanisms of large streams and rivers are very different from those of small streams and tributary systems thereby making it logical to separate these into individual AUs. Other factors, such as the following, are also considered when deciding how to define a water quality AU:

- Varying land uses within a watershed are considered because rural development can have different impacts on a stream than urban areas. This, in turn, has different impacts on a stream segment than do forested areas.
- The presence and locations of any permitted wastewater discharge facility is considered because the volume of its discharge can impact the hydrology of the receiving stream. The chemical makeup of its effluent can also impact water quality depending on the type of facility and whether the facility is operating effectively.
- IDEM also considers any other known factors that might reasonably be expected to impact hydrology or water quality, or both, such as the presence of dams and wetlands, and whether the stream has been channelized.
- Aerial photography provides additional information about the presence and thickness of riparian buffers, the presence and spatial extent of rural development, and the types of land use practices in the watershed.

All of these factors can help determine where differences in water quality might be expected to result. Due to the potential impacts these factors can have on stream water quality, they are all evaluated together when determining whether and where segmentation should occur along the stream reach.

DESIGNATED USES

The CWA provides the underpinning for Indiana's WQS, which are contained in Title 327, Article 2 of the Indiana Administrative Code (IAC) and are designed to ensure that all waters of the state, unless specifically exempted, are safe for full body contact recreation and are protective of aquatic life, wildlife, and human health. These uses are described in the state's WQS as "designated" uses. IDEM monitors and assesses Indiana's surface waters to determine the extent to which they meet WQS and support their designated uses and to identify, where possible, the sources of impairment for those waters that do not support one or more of these uses.

OVERVIEW OF IDEM'S WATER QUALITY ASSESSMENT PROCESSES

The designated uses outlined in Indiana's WQS and the narrative and numeric criteria to protect them provide the basis for IDEM's 305(b) assessment process and 303(d) listing decisions. Water quality assessments are made by compiling existing and readily available data from site-specific chemical (water, sediment, and fish tissue), physical (habitat and flow), biological (fish and macroinvertebrate communities), and bacteriological (*E. coli*) monitoring of Indiana's rivers, streams, and lakes and evaluating those data against Indiana's WQS. Waters identified as not meeting one or more of their designated uses are then placed on Indiana's 303(d) List of Impaired Waters. IDEM's decision-making criteria include a combination of the narrative and numeric criteria stated in Indiana's

WQS in 327 IAC 2.

Use support status is determined for each waterbody using the assessment guidelines provided in the U.S. EPA's documents regarding the 305(b) and 303(d) reporting methods outlined in the U.S. EPA "Guidance for 2004 Assessment, Listing and Reporting Requirements Pursuant to Sections 303(d), 305(b) and 314 of the Clean Water Act" (U.S. EPA, 2003), and the additional guidance provided in the U.S. EPA's memorandums containing information concerning CWA Sections 303(d), 305(b), and 314 integrated reporting and listing decisions for the 2006, 2008, 2010, 2012, 2014, 2016, and 2018 cycles (U.S. EPA, 2005-2017). Available results from the following six types of monitoring data listed below are integrated to provide an assessment for each waterbody for 305(b) reporting and 303(d) listing purposes:

- Physical or chemical water results.
- Fish community assessment.
- Benthic aquatic macroinvertebrate community assessments.
- Fish tissue and contaminant results.
- Habitat evaluation.
- E. coli monitoring results.

The minimum data requirements for each type of assessment are provided in Table 2. For each AU with data meeting the minimum requirements for one or more designated uses, IDEM applies the assessment method for each use as described in later sections of this document. Assessment data are integrated for the purposes of making water quality assessments, meaning that all data for a given waterbody are considered together. In accordance with U.S. EPA policy, IDEM generally treats each type of data as independently applicable.

IDEM's methods for Ohio River Assessments, which are conducted in collaboration with the Ohio River Valley Sanitation Commission (ORSANCO) are covered in a separate section of this document. IDEM's CWA Section 314 assessments of lake trends and trophic state are also described in this document.

Table 2: Minimum data requirements for CWA assessments.

Parameter Type	Minimum Information Required for Assessment	Index Period
Aquatic Life Use Support – Rivers and Streams		
Toxicants	Minimum of three measurements	Most recent five consecutive years
Conventional Inorganics	Minimum of three measurements	Most recent five consecutive years
Nutrient Parameters	Minimum of three measurements and two or more of parameters must have been exceeded on same date in order to classify a waterbody as impaired.	Most recent five consecutive years
Benthic aquatic macroinvertebrate Index of Biotic Integrity (mIBI)	Minimum of one measurement, preferably with corresponding qualitative habitat use evaluation (QHEI) score*	Most recent five consecutive years
Fish community (IBI)	Minimum of one measurement, preferably with corresponding qualitative habitat use evaluation (QHEI) score*	Most recent five consecutive years
*The Qualitative Habitat Evaluation Index (QHEI) is not required to determine aquatic life use support but is used, when available, in conjunction with macroinvertebrate community scores (mIBI) or fish community scores (IBI), or both, to evaluate the role that habitat plays in waterbodies where biological integrity impairments have been identified.		
Fish Consumption Use Support (Human Health)		
PCBs in Fish Tissue	One actual concentration value for the site for a single species and size class	Most recent 12 consecutive years
Mercury in Fish Tissue	One trophic level weighted arithmetic mean concentration value calculated on all samples from the site from a single sampling event	Most recent 12 consecutive years
Recreational Use Support (Human Health) – All Waters		
Bacteria (E. *coli*)	Minimum of ten grab samples or one geometric mean result calculated from five equally-spaced samples over thirty days.	Most recent five consecutive years
Recreational Use Support (Aesthetics) – Lakes and Reservoirs		
Natural Lakes and Reservoirs	Minimum of three total phosphorus results with corresponding Chlorophyll *a* results collected over three years (consecutive or nonconsecutive). All readily available data for a given lake that meets IDEM's data quality requirements are evaluated for potential use in assessments.	
Public Water Supply Use Support – All Waters		
Chemical Toxicants	Minimum of three measurements collected within the same year at least one month apart	Most recent five consecutive years
Cyanobacterial Toxins	Minimum of one measurement Or One consumption and use notification issued by a water treatment facility based on cyanobacterial toxin concentrations in treated drinking water	Most recent five consecutive years
Conventional Inorganics	Minimum of three measurements collected within the same year at least one month apart	Most recent five consecutive years
Bacteria	All Level 1 or Level 2 assessments, or both, performed in accordance with the Revised Total Coliform Rule (RTCR)	Most recent five consecutive years

OHIO RIVER ASSESSMENTS

IDEM collaborates with the Ohio River Valley Water Sanitation Commission (ORSANCO) to conduct water quality assessments of the Ohio River reaches that border Indiana. ORSANCO is an interstate water pollution control agency for the Ohio River established through a compact agreement between member states and approved by Congress in 1948. The compact can be found online at: http://www.orsanco.org/orsanco-compact. Under the terms of this agreement, member states cooperate in the control of water pollution in the Ohio River Basin.

ORSANCO monitors the Ohio River on behalf of the compact states under CWA Section 305(b) and produces a water quality assessment report of its water quality condition every two years. Although this report identifies water quality issues on the Ohio River, ORSANCO, unlike its compact states, is not required to develop a 303(d) List of Impaired Waters. Identifying Ohio River impairments on a 303(d) list for the purposes of TMDL development is the responsibility of each compact state.

ORSANCO actively works with compact states to review its 305(b) assessment methodologies and revise them as needed. Every two years, ORSANCO prepares a description of the proposed assessment methodology for review by the 305(b) Work Group, which is made up of the state agency personnel responsible for preparing the Integrated Reports in each state and one or more U.S. EPA representatives responsible for reviewing state reports. At this time, provisional assessments based on proposed methods are also presented to the 305(b) Work Group for discussion. ORSANCO works with the 305(b) Work Group to achieve a consensus regarding its assessment methods and water quality assessments based on them. After ORSANCO's methodology and preliminary assessments are approved by the 305(b) Work Group, ORSANCO then presents them to its Technical Committee for final approval.

It is important to note that ORSANCO's assessment and reporting timeline does not correspond with IDEM's publication of its draft 303(d) list for public review and comment. ORSANCO's assessment methodology and its preliminary assessments for each cycle are always completed prior to or during IDEM's development of its draft 303(d) list for that cycle. However, they are considered provisional until presented to ORSANCO's Technical Committee for approval, which usually occurs after IDEM has published its draft 303(d) list for public comment.

In order to provide the public with the most current assessment information available for the Ohio River, IDEM includes ORSANCO's preliminary assessments and the methods upon which they are based in Indiana's draft 303(d) list and the CALM published each cycle. It should be understood, however, that ORSANCO's assessment methods as described in the CALM, along with any new Ohio River impairments added to or previously identified and removed from Indiana's draft 303(d) list, are provisional and may change based on approval of ORSANCO's Technical Committee.

ORSANCO's role in completing Ohio River use attainment assessments and developing a biennial report on Ohio River water quality conditions is primarily to facilitate interstate consistency in CWA 305(b) assessments and how impairments are identified on the compact states' 303(d) lists for the purposes of TMDL development. This consistency is not always possible given the differences in the compact states' WQS and their CWA Sections 305(b) and 303(d) assessment and listing methodologies. Given these differences, the compact states are not obligated to incorporate ORSANCO's water quality assessments into their own reports. U.S. EPA guidance states that "data and information in an interstate commission 305(b) report should be considered by the states as one source of readily available data and information when they prepare their Integrated Report and make decisions on segments to be placed in Category 5; however, data in a 305(b) Interstate Commission Report should not be automatically entered

in a state Integrated Report or 303(d) list without consideration by the state about whether such inclusion is appropriate." (U.S. EPA, 2005).

As Indiana is a member state of the Compact, IDEM actively participates in ORSANCO's decision-making processes regarding its monitoring strategy and biennial water quality assessments. Thus, those assessments that IDEM incorporates into its 303(d) list and the data upon which they are based have been reviewed by IDEM and are considered to be appropriate for use in the development of Indiana's 303(d) list.

Attachment A contains a comparison of the relative stringencies of applicable criteria in ORSANCO's Pollution Control Standards (PCS) and Indiana's WQS and the different ways in which these criteria are used to determine the degree to which the Ohio River supports aquatic life use, recreational use, and fish consumption. In order to achieve consistency with other compact states, IDEM generally accepts ORSANCO's methods for evaluating the available data for assessment purposes. And, where there are not significant differences between ORSANCO's criteria and those expressed in Indiana's WQS, IDEM incorporates ORSANCO's biennial assessments directly into its Integrated Report and 303(d) list, applying them to the corresponding reaches defined in ATTAINS. However, in cases where the water quality criteria ORSANCO uses are less stringent than the water quality criteria contained in Indiana's WQS, its methods for applying them are significantly inconsistent with IDEM's assessment methodology, or both situations exist, ORSANCO's data are evaluated against IDEM's assessment methodology. The results are then compared to Indiana's WQS to make the assessment. IDEM's methods for applying ORSANCO's assessments, data, or both for the purposes of Integrated Reporting are described below and summarized in Table 3.

IDEM's Assessment Units for the Ohio River

The Ohio River is a series of 20 pools resulting from a series of high-lift locks and dams that bisect the river. These dams were installed for navigational purposes to maintain a minimum river depth and to regulate flow. These pools range from around six to almost 130 miles long, and each has its own unique characteristics that can affect water quality. The beginning and end points of each pool are defined in terms of their Ohio River Miles (ORM). There are five pools located along Indiana's border:

- Markland Pool (ORM 491.1 to ORM 531.6)
- McAlpine (ORM 531.6 to ORM 609.4)
- Cannelton (ORM 609.4 to ORM 722.9)
- Newburgh (ORM 722.9 to ORM 853.5)
- JT Myers (ORM 853.5 to ORM 855.3)

For its aquatic life use and fish consumption, ORSANCO applies the results of its assessment to the entire pool from which the data were collected, while its recreational use support assessments are reported in terms of river miles. ORSANCO's assessments of public water supply are provided for the entire river as a whole.

IDEM has divided the Indiana reaches of the Ohio River into individual assessment units within each pool for the purposes of assessment. IDEM's assessment units range from 1.8-13.7 miles long and allow IDEM to more accurately apply ORSANCO's recreational use assessments to specific reaches within each pool. For aquatic life use and fish consumption, IDEM applies ORSANCO's results for each pool to all the IDEM assessment units within the pool. Attachment B provides a key showing how IDEM's assessment units correspond to the pools identified in ORSANCO's biennial assessments.

Aquatic Life Use Assessments for the Ohio River

ORSANCO monitors both the biological communities (fish and macroinvertebrates) and chemical water quality at several sites along the Ohio River to determine the degree to which the Ohio River supports aquatic life.

Physical and chemical water quality data are collected bimonthly from about 15 fixed sites along the Ohio River, most of which are located at the navigational dams that divide the river into pools, five of which are either partly or wholly located along Indiana's boarder. Biological monitoring is conducted in three to five pools each year at 15 randomly chosen sites in each pool, resulting in an assessment data set for the entire river every six years.

ORSANCO uses two biological indices specifically designed for the Ohio River, both of which induce different metrics to measure the condition of biological communities in the river. For fish community assessments of the Ohio River, ORSANCO uses the modified Ohio River Fish Index (mORFIn), which was developed based on the nationally-used Index of Biotic Integrity (IBI) designed to assess smaller streams. Both the mORFIn and the Ohio River Macroinvertebrate Index (ORMIn) have been customized to assess the Ohio River with expected values developed for the different habitats found in this large river system. These indices combine various attributes of the aquatic communities they measure to provide two scores for each pool in the river based on its biology. Individual mORFIn and ORMIn scores for each site are compared to their expected scores to determine the biological condition rating for each type of community, which ranges from excellent to very poor. For the purposes of assessment, ORSANCO calculates an average mORFIn and ORMIn scores for each pool based on the individual scores from all sites monitored within the pool.

ORSANCO determines chemical water quality conditions for each pool by comparing water sample results[2] for each site within the pool to the applicable criteria in Indiana's WQS or ORSANCO's PCS (Ohio River Valley Sanitation Commission, 2006), whichever are more stringent (CALM Attachment A). The results for biological and chemical water quality assessments are then evaluated together to determine use support in the manner described in Table 3.

IDEM accepts ORSANCO's approach to evaluating both biological and water chemistry data. However, because Indiana's water quality criteria differ for some parameters from ORSANCO's criteria, assessments reported in ORSANCO's 305(b) report may differ somewhat from those in Indiana's Integrated Report depending on the parameter in question and whether ORSANCO's or Indiana's criterion is more stringent.

[2] Dissolved oxygen and temperature results are also evaluated for exceedance(s) of the applicable criteria. However, these results are not used to make impairment decisions because the data are not considered representative of conditions throughout each pool or over the entire assessment period.

Recreational Use Assessments for the Ohio River

ORSANCO conducts at least five rounds of weekly sampling for bacteria at sites located upstream and downstream of six urban communities along the Ohio River. These are communities that have combined sewer overflows (CSOs), which can be significant sources of bacterial contamination to surface waters during wet weather events. Samples are analyzed for fecal coliform and Escherichia *coli* (E. *coli*). ORSANCO also monitors bacteria during the recreation season at five-mile intervals along the entire river. Sites are sampled weekly for a five-week period to allow for the calculation of a geometric mean for each site.

ORSANCO uses geometric mean E. *coli* results from all sites to determine recreational use support, comparing them to the E. *coli* criteria in ORSANCO's PCS. Indiana's E. *coli* criteria are slightly more stringent than ORSANCO's. However, in cases where there are at least ten samples at a given site, up to 10% of the results may exceed the single sample maximum criterion if the exceedances are incidental and attributable solely to the discharge of treated wastewater from a wastewater treatment and the geometric mean criterion is met3.

Unlike Indiana's WQS, ORSANCO's criteria do not allow exceptions for *E. coli* exceedances. This, combined with the fact that ORSANCO also directly applies its single sample maximum criterion to individual results, makes ORSANCO's recreational use assessments more stringent than Indiana's by virtue of its assessment methodology. Indiana, therefore, accepts ORSANCO's assessments of recreational use support for the Ohio River.

Public Water Supply Use Support Assessments for the Ohio River

To determine whether the Ohio River is meeting its use as a public water supply (PWS), ORSANCO combines the results from its bacteria monitoring and bimonthly chemical monitoring programs with information from surveys of drinking water treatment facilities and U.S. EPA's Safe Drinking Water Information System (SDWIS) database.

Each assessment cycle, ORSANCO mails surveys to all Ohio River water utilities requesting information about the quality of the source water they draw from the Ohio River. For Indiana, three facilities are contacted (Mt. Vernon, Evansville, and New Albany). The surveys ask utilities if there were any intake closures during the assessment period due to spills, whether violations of finished drinking water maximum contaminant levels (MCLs) occurred due to source water quality, or whether "non-routine" or extraordinary treatment due to source water quality was necessary to meet finished water MCLs.

ORSANCO also queries SDWIS for records of MCL violations within the assessment period for all Ohio River water utilities. For Indiana, this includes three facilities (Mt. Vernon, Evansville, and New Albany). This information is evaluated as shown in Table 3 to determine whether the Ohio River as a whole is meeting its use as a public water supply.

Fish Consumption Assessments for the Ohio River

In addition to its designated use support assessments for aquatic life, recreation, and public water supply, ORSANCO also conducts assessments to determine the degree to which the Ohio River supports fish consumption. In applying these assessments to Indiana reaches of the Ohio River, IDEM

[3] Relevant sections of the Indiana's water quality standards include 327 IAC 2-1.5-8(e)(3)(b) for waters within the Great Lakes basin and 327 IAC 2-1-6(d)(3), which applies to downstate waters.

emphasizes that this information is not intended to be a public health advisory. IDEM recommends that the public refer either to the most current Indiana Fish Consumption Advisory (FCA), contact the Indiana State Department of Health (ISDH), or consult both, with any specific questions or concerns regarding the health risks associated with consuming fish caught from the Ohio River. Important differences between fish consumption use impairments identified as a result of these assessments and the health advisories provided in the FCA are discussed in more detail in the section describing Indiana's assessment methodology for fish consumption for other Indiana waters and Lake Michigan.

ORSANCO uses both fish tissue data and water sample results to make its fish consumption use assessments, and its methods for evaluating the data differ somewhat from IDEM's methods for similar assessments on other Indiana waters. Unlike ORSANCO's methodology, IDEM's assessment methodology relies on fish tissue data only and requires only one exceedance of the applicable criterion to assess impairment. IDEM's methods are intended to result in a more conservative estimate of conditions in smaller rivers and streams for which there are commonly less available data.

In contrast, the Ohio River is a large and complex river system. The data provided for the assessment of fish consumption use support by ORSANCO monitoring programs result in a far more robust data set than those available for similar assessments of other Indiana waters. IDEM's collaboration with ORSANCO allows IDEM to focus its monitoring resources on other waters. As a result, IDEM's monitoring on the Ohio River is comparatively quite limited.

For most of the Ohio River, IDEM accepts ORSANCO's assessment methodology for fish consumption use support. Results for methylmercury and PCBs in fish tissue are reviewed independently of ORSANCO results using the same methods applied to other waters in the state for those reaches where IDEM has sampled for fish tissue. Where IDEM's assessment for a given reach differs from ORSANCO's assessment, IDEM accepts ORSANCO's assessment because it is typically based upon a more recent and robust data set.

In 2012, ORSANCO's Technical Committee approved the use of the U.S. EPA guidance issued in 2010 for implementing the national methylmercury water quality criterion in CWA programs and began using this methodology for its 2014 cycle assessments. The criteria ORSANCO applies in its fish consumption assessments are shown in Table 4. ORSANCO's criterion for methylmercury in fish tissue is equivalent to that used by IDEM in its fish consumption assessments on other waters.

In addition to fish tissue data, ORSANCO's monitoring programs provide results for PCBs, dioxin, and total mercury in the water column. For PCBs and dioxin, ORSANCO's criteria are more stringent than those contained in Indiana's WQS. For total mercury, Indiana's criterion is more stringent than ORSANCO's.

ORSANCO currently does monitor for PCBs in fish tissue. However, this sampling is conducted specifically to support the development of a fish consumption advisory for the Ohio River and as such, is heavily weighted toward trophic level 4 fish. IDEM is currently evaluating the representativeness of these data for the purposes of making CWA 305(b) assessments and exploring the possibility of working with ORSANCO to augment these results with additional sampling. With a more robust data set available for assessment, IDEM will apply its 0.02 µg/l fish tissue criterion for PCBs using ORSANCO's 10% rule as shown in Table 3 or if time allows, may explore new methods for the assessment of PCBs in fish tissue.

Table 3: Water quality assessment criteria for determining designated use support for the Ohio River.

<table>
<tr><th colspan="3">Aquatic Life Use Support – Ohio River</th></tr>
<tr><td colspan="3">ORSANCO combines the results from both its biological and chemical water quality monitoring programs to determine aquatic life use support for the Ohio River. To determine biological integrity of a given pool, average scores for the Ohio River modified Fish Index (mORFIn) and Ohio River Macroinvertebrate Index (ORMin) are calculated for each pool from the individual scores for all sites monitored within the pool and compared to expected scores to determine a biological rating for the pool. Chemical water quality conditions are determined for each pool by comparing water sample results[4] for each site within the pool to the applicable criteria in Indiana's WQS or ORSANCO's Pollution Control Standards (PCS) (Ohio River Valley Sanitation Commission, 2006), whichever are more stringent. The results for biological and chemical water quality assessments are evaluated together to determine use support in the manner described below.</td></tr>
<tr><td rowspan="3">Pollutants (conventional inorganics and toxicants) and biological communities (fish and macroinvertebrates)</td><td colspan="2">Assessments of chemical water quality are based on results for conventional inorganics (pH, sulfate, and chloride) and toxicants (dissolved metals, total mercury, total selenium, polychlorinated biphenyls (PCBs), dioxins, free cyanide, and ammonia). Results are evaluated on a site-by-site basis. Exceedances are determined by comparing results for each site to the applicable criteria in Indiana's WQS or ORSANCO's PCS, whichever are more stringent.</td></tr>
<tr><th>Fully Supporting</th><th>Not Supporting</th></tr>
<tr><td>Not more than 10% of all water samples exceed applicable criterion for a given pollutant

And

Average mORFIn and ORMIn scores for the pool are greater than or equal to 20, which indicates a biological rating of "Fair" to "Excellent"</td><td>More than 10% of all water samples exceed applicable criterion for a given pollutant

And/Or

Average mORFIn and/or ORMIn scores for the pool are less than 20, which indicates a biological rating of "Poor" to "Very Poor"</td></tr>
</table>

[4] Dissolved oxygen and temperature results are also evaluated for exceedance(s) of the applicable criteria. However, these results are not used to make impairment decisions because the data are not considered representative of conditions throughout each pool or over the entire assessment period.

Fish Consumption Use Support (Human Health) – Ohio River		
ORSANCO monitoring results for total mercury, PCBs, and dioxin in water samples were evaluated for the exceedance(s) of the applicable criteria in Indiana's WQS or ORSANCO's PCS, whichever is more stringent, and the number of times the exceedance(s) occurred. ORSANCO results for methylmercury in fish tissue samples were evaluated for the exceedance(s) of the applicable criteria in Indiana's WQS or ORSANCO's PCS, whichever is more stringent, and the number of times the exceedance(s) occurred. For sites where ORSANCO's water sample results conflict with its fish tissue results for the same pollutant, the fish tissue results are given more weight in the assessment decision. ORSANCO does not monitor for PCBs in fish tissue. ORSANCO uses a modified version that is a trophic level weighted arithmetic mean with trophic level 2 fish removed from the calculation. IDEM's methodology for assessing methylmercury in fish tissue is similar to ORSANCO's. However, based on ORSANCO's most robust data set for this large river, IDEM defers to ORSANCO's methodology for the assessment of fishable use support for the Ohio River. IDEM results for methylmercury and PCBs in fish tissue are reviewed independently of ORSANCO results using the same methods applied to other waters in the state. Where IDEM's assessment for a given reach differs from ORSANCO's assessment, IDEM accepts ORSANCO's assessment.		
	Fully Supporting	**Not Supporting**
Polychlorinated biphenyls (PCBs) and Dioxin in Water Samples	Not more than 10% of water sample results exceed the applicable water quality criterion	More than 10% of water sample results exceed the applicable water quality criterion
Polychlorinated biphenyls (PCBs) in Fish Tissue Samples	Actual concentration values for all samples are less than or equal to 0.02 mg/kg wet weight	Actual concentration values for one or more samples are greater than 0.02 mg/kg wet weight
Mercury in Fish Tissue and Water Samples	Trophic level weighted arithmetic mean concentration values for all sampling events are less than or equal to 0.3 mg/kg wet weight	Trophic level weighted arithmetic mean concentration values for one or more sampling events are greater than 0.3 mg/kg wet weight

Recreational Use Support (Human Health) – Ohio River		
Available data are evaluated in two ways. Both individual results and monthly geometric mean results calculated from five samples, one sample collected each week for five consecutive weeks, are evaluated for exceedances of the applicable criteria in ORSANCO's PCS and the number of times exceedances occurred.		
	Fully Supporting	**Not Supporting**
Bacteria (E. *coli*)	Not more than 10% of the monthly geometric mean results exceed the geometric mean criterion of 130 cfu/100mL And Not more than 10% of all single sample results exceed the instantaneous maximum criterion of 240 cfu/100 mL	More than 10% of the monthly geometric mean results exceed the geometric mean criterion of 130 cfu/100mL Or More than 10% of all single sample results exceed the instantaneous maximum criterion of 240 cfu/100 mL

Public Water Supply – Ohio River		
ORSANCO combines the results from its bacteria and chemical water quality monitoring programs with results from surveys of drinking water facilities and information from U.S. EPA's Safe Drinking Water Act Information System (SDWIS) to determine public water supply use support for the Ohio River.		
Chemical pollutants, bacteria, and information from surveys of drinking water facilities and SDWIS	Assessments of chemical water quality are based on results for bacteria (fecal coliform), conventional inorganics (fluoride, total nitrogen and nitrite, and sulfate) and other substances regulated under the SDWA with either a maximum concentration limit (MCL) or secondary MCL. These include total metals, total cyanide, and phenols. Results for bacteria and chemical pollutants are evaluated on a site-by-site basis. Exceedances are determined by comparing results for each site to the applicable criteria in Indiana's WQS or ORSANCO's PCS, whichever are more stringent.	
	Fully Supporting	**Not Supporting**
	Not more than 10% of water sample results exceed the applicable water quality criterion And No finished water MCL violations caused by Ohio River water quality were reported	More than 25% of water sample results exceed the applicable criterion Or More than 10% of water sample results exceed the applicable water quality and a corresponding finished water MCL violation caused by Ohio River water quality was reported Or Frequent closures due to elevated levels of pollutants were necessary to protect water supplies and meet MCLs Or Frequent "non-routine" additional treatment was necessary to protect water supplies and to meet MCLs
Pollutants	Actual concentration values for all samples are less than or equal to 0.02 mg/kg wet weight	Actual concentration values for one or more samples are greater than 0.02 mg/kg wet weight
Mercury in Fish Tissue and Water Samples	Trophic level weighted arithmetic mean concentration values for all sampling events are less than or equal to 0.3 mg/kg wet weight	Trophic level weighted arithmetic mean concentration values for one or more sampling events are greater than 0.3 mg/kg wet weight

With regard to mercury in the water column, ORSANCO's chronic aquatic life use criterion for total mercury in ambient waters is less stringent than the criterion used by Indiana downstate (outside of the Great Lakes basin). ORSANCO applies this criterion in its assessments of fish consumption use support as opposed to aquatic life use support because it considers bioaccumulation of mercury in fish tissue more of a human health concern than a threat to aquatic life. IDEM concurs with ORSANCO's use of water column results for mercury in assessments of fish consumption use based on this rationale and accepts ORSANCO's fish consumption use assessments for the Ohio River. Unlike ORSANCO, IDEM also applies the chronic criterion for total mercury in its assessments of aquatic life use support on the Ohio River. Based on Indiana's decision to use ORSANCO's total mercury results for aquatic life use assessments, Indiana's record of aquatic life use impairments may differ from those reported by ORSANCO in its biennial CWA 305(b) report.

For fish consumption assessments at sites where the results for total mercury or PCBs, or both, in water conflict with the fish tissue results for that same contaminant, the fish tissue results are given more weight in the assessment decision. This is because fish tissue levels of these contaminants are an indicator of more direct potential mercury exposure to individuals consuming fish from the Ohio River, whereas their concentrations in the water column are more of an indicator of potential bioaccumulation than direct impacts from consumption. IDEM concurs with this approach.

Table 4: Assessment criteria used by ORSANCO and IDEM to determine fish consumption use support for the Ohio River.

Mercury (Hg)		
	Fully Supporting	**Not Supporting**
Concentration in Fish Tissue	Less than or equal to 0.3 (mg/kg wet weight)	Greater than 0.3 (mg/kg wet weight)
Concentration in Water	Less than or equal to 0.012 µg/L	Greater than 0.012 µg/L
Polychlorinated Biphenyls (PCBs)		
	Fully Supporting	**Not Supporting**
Concentration in Fish Tissue	Less or equal to 0.02 (mg/kg wet weight)	Greater than 0.02 (mg/kg wet weight)
Concentration in Water	Less than or equal to 0.000064 µg/L	Greater than 0.000064 µg/L
Dioxin		
	Fully Supporting	**Not Supporting**
Concentration in Water	Less than or equal to 0.000000005 µg/L	Greater than 0.000000005 µg/L

AQUATIC LIFE USE ASSESSMENTS

Use Support Criteria for Biological Data

Biological assessments for streams are based on the sampling and evaluation of either the fish communities, or benthic aquatic macroinvertebrate communities, or both. The Index of Biotic Integrity (IBI) score for fish or the macroinvertebrate Index of Biotic Integrity (mIBI) score, or both, were calculated and compared to regionally-calibrated models. In evaluating fish communities, streams rating as "fair" or worse are classified as non-supporting for aquatic life uses. For benthic aquatic macroinvertebrate communities, individual sites are compared to a statewide calibration at the lowest practical level of identification for Indiana. All sites at or above background for the calibration are considered to be supporting aquatic life uses. Those sites rated as moderately or severely impaired in the calibration are considered to be non-supporting. Waters with identified impairments to one or more biological communities are considered not supporting aquatic life use. The process IDEM uses to make designated use support decisions is shown in Table 5. The biological thresholds upon which this process is based are shown in Table 6 to provide greater context for understanding the range of biological conditions that is considered either fully supporting or impaired.

IDEM's aquatic life use assessments are never based solely on habitat evaluations. However, habitat evaluations are used as supporting information in conjunction with biological data to determine aquatic life use support. Such evaluations, which take into consideration a variety of habitat characteristics as well as stream size, help IDEM to determine the extent to which habitat conditions may be influencing the ability of biological communities to thrive. If habitat is determined to be driving a biological integrity impairment and no other pollutants that might be contributing to the impairment have been identified, the biological integrity impairment is not considered for inclusion on IDEM's 303(d) List of Impaired Waters (Category 5). In such cases, the waterbody is instead placed in Category 4C for the biological impairment.

Table 5: Water quality assessment methodology for determining aquatic life use support.

Aquatic Life Use Support - Rivers and Streams		
Toxicants	Dissolved metals, pesticides, polychlorinated biphenyls (PCBs), polynuclear aromatic hydrocarbons (PAHs), free cyanide, and ammonia were evaluated on a site-by-site basis and judged according to the magnitude of the exceedance(s) of Indiana's WQS and the number of times the exceedance(s) occurred. For any one pollutant (grab or composite samples), the following assessment criteria are applied to data sets consisting of three or more measurements.	
	Fully Supporting	**Not Supporting**
	Not more than one exceedance of the acute or chronic criteria for aquatic life within a three year period[5].	More than one exceedance of the acute or chronic criteria for aquatic life within a three year period.
Conventional inorganics	Dissolved oxygen, pH, sulfate, and chloride were evaluated for the exceedance(s) of Indiana's WQS. For any one pollutant, the following assessment criteria are applied to data sets consisting of three or more measurements.	
	Fully Supporting	**Not Supporting**
	Criteria are exceeded in less than or equal to 10% of measurements.	Criteria are exceeded in greater than 10% of measurements.
Nutrients	Nutrient conditions were evaluated on a site-by-site basis using the benchmarks described below. In most cases, two or more of these conditions must be met on the same date in order to classify a waterbody as impaired. This methodology assumes a minimum of three sampling events: o Total Phosphorus -- One or more measurements greater than 0.3 mg/L o Nitrogen (measured as Nitrate + Nitrite) – One or more measurements greater than 10.0 mg/L o Dissolved Oxygen – One or more measurements below the water quality standard of 4.0 mg/L or measurements that are consistently at or close to the standard, in the range of 4.0-5.0 mg/L, and/or one or more saturation values greater than 120% o pH measurements – One or more measurements exceed the water quality standard of not more than 9.0 pH units or measurements are consistently at or close to the standard, in the range of 8.7- 9.0 pH units o Algal Conditions -- Algae are described as "excessive" based on field observations by IDEM scientists.	
Benthic aquatic macroinvertebrate Index of Biotic Integrity (mIBI) Scores (Range of possible scores is 12-60)	**Fully Supporting**	**Not Supporting**
	mIBI greater than or equal to 36	mIBI less than 36
Fish community (IBI) Scores (Range of possible scores is 0-60)	IBI greater than or equal to 36	IBI less than 36

[5] For Indiana waters within the Great Lakes Basin, acute aquatic criteria refer to the "criterion maximum concentration" (CMC) identified in 327 IAC 2-1.5, and the chronic aquatic criteria refer to the "criterion continuous concentration" (CCC) also described therein. For downstate waters (those located outside of the Great Lakes Basin) the acute aquatic criteria refer to the "AAC" values shown in 327 IAC 2-1 and the chronic aquatic criteria are shown as the "CAC" values.

Aquatic Life Use Support – Rivers and Streams	
Qualitative habitat use evaluation (QHEI) (Range of possible scores is 0-100)	The Qualitative Habitat Evaluation Index (QHEI) is not used to determine aquatic life- use support. Rather, the QHEI is an index designed to evaluate the lotic habitat quality important to aquatic communities and is used in conjunction with mIBI or IBI data, or both, to evaluate the role that habitat plays in waterbodies where biological integrity impairments have been identified. QHEI scores are calculated using six metrics: substrate, instream cover, channel morphology, riparian zone, pool/riffle quality, and gradient. A higher QHEI score represents a more diverse habitat for colonization of aquatic organisms. IDEM has determined that a QHEI total score of <51 indicates poor habitat. For streams where the macroinvertebrate mIBI or IBI scores indicate the biological integrity of the waterbody is impaired, QHEI scores are evaluated to determine if habitat is the primary stressor on the aquatic communities, or if there may be other stressors/pollutants causing the biological integrity impairment.

Table 6: Biological thresholds upon which IDEM's assessment method for aquatic life use support is based.

Biotic Index Score and Associated Assessment Decision	Integrity Class	Corresponding Integrity Class Score	Attributes
Macroinvertebrate Community Data Collected With Artificial Samplers (used in assessments prior to 2010 cycle)			
mIBI greater than or equal to 1.8 (artificial substrate sampler) indicates full support	Excellent	6.0-8.0	NA
	Good	4.0-5.9	NA
	Fair	1.8-3.9	NA
mIBI less than 1.8 (artificial substrate sampler) indicates impairment	Poor	1.0-1.7	NA
	Very Poor	0-0.9	NA
Macroinvertebrate Community Data Collected Using Kick Methods (used in assessments prior to 2010 cycle)			
mIBI greater than or equal to 2.2 (kick methods) indicates full support	Excellent	6.0-8.0	NA
	Good	4.0-5.9	NA
	Fair	2.2-3.9	NA
mIBI less than 2.2 (kick methods) indicates impairment	Poor	1.0-2.1	NA
	Very Poor	0-0.9	NA
Macroinvertebrate community data collected using multihabitat (mHAB) methods (used in assessments from the 2010 cycle to present)			
mIBI greater than or equal to 36 indicates full support	Excellent	53-60	Comparable to "least impacted" conditions, exceptional assemblage of species.
	Good	45-52	Decreased species richness (intolerant species in particular), sensitive species present.

Biotic Index Score and Associated Assessment Decision	Integrity Class	Corresponding Integrity Class Score	Attributes
	Fair	36-44	Intolerant and sensitive species absent, skewed trophic structure.
mIBI less than 36 indicates impairment	Poor	23-35	Many expected species absent or rare, tolerant species dominant.
	Very Poor	13-22	Few species and individuals present, tolerant species dominant
	No Organisms	12	No macroinvertebrates captured during sampling.
Fish Community Data			
IBI greater than or equal to 36 indicates full support	Excellent	53-60	Comparable to "least impacted" conditions, exceptional assemblage of species.
	Good	45-52	Decreased species richness (intolerant species in particular), sensitive species present.
	Fair	36-44	Intolerant and sensitive species absent, skewed trophic structure.
IBI less than 36 indicates impairment	Poor	23-35	Top carnivores and many expected species absent or rare, omnivores and tolerant species dominant.
	Very Poor	1-22	Few species and individuals present, tolerant species dominant, diseased fish frequent.
	No Organisms	0	No fish captured during sampling.

Revisions to IDEM's Use Support Criteria for Biological Data

IDEM's use support criteria for fish community and macroinvertebrate community data have undergone significant changes since they were first adopted in 1996. Table 7 summarizes the evolution of IDEM's criteria for making assessments with biological data.

The biological criteria that were developed for both fish and macroinvertebrate communities for the 2004 305(b) and 303(d) assessment and listing cycle were calibrated to reference conditions throughout Indiana and applicable to all waters. However, the resulting criteria were applied only to the basins being assessed at the time. For the 2006 cycle, IDEM began reviewing all aquatic life use support assessments made in the remaining basins throughout the state prior to 2002 to ensure their consistency with the statewide criteria developed in 2004. This review was completed for the 2008 cycle.

Although the fish community criteria developed in 2004 remain in effect today, IDEM revised its assessment methods for evaluating macroinvertebrate data for the 2010 cycle.

The statewide mIBI developed for the 2004 cycle was based on riffle/run samples collected throughout the state from 1990 through 1994. The Office of Water Quality (OWQ) used the riffle/run method from 1996 through 2003, collecting samples at some of the same sites sampled for the original

calibration of the index that were randomly selected for follow-up sampling. Beginning in 1998, the OWQ also collected samples at probabilistic sites chosen for the Watershed Monitoring Program where a suitable riffle/run habitat was present. Unfortunately, less than half of the probabilistic sites sampled during this time had riffle/run type habitats within the allowed distance, which reduced the effectiveness of the riffle/run method as a monitoring tool. This necessitated the development of a macroinvertebrate sampling method which could be used at all probabilistic sites, regardless of habitat.

The new multi-habitat method (mHAB) mIBI differs primarily from the riffle/run method in that it samples all habitats available at a stream site using a D-frame net instead of the kick screen used in the riffle/run method. In 2004, 62 sites (a subset selected from all sites previously sampled with the riffle/run method between 1990 and 2003) were re-sampled with the new mHAB method. The idea was to develop an index calibrated not on the best possible reference conditions but on a normal distribution of stream conditions based on mIBI scores obtained at previously sampled sites. It was later determined that this was too few samples to develop a statewide index; therefore, these samples were combined with probabilistic samples collected in 2005, 2006, and 2007 (a total of 247 samples) to develop the index currently in use.

Twelve metrics were chosen from a pool of more than 100 possible metrics in the development of the new mIBI. These 12 metrics provided the best correlation to the data and describe a diversity of features that characterize the quality of a stream or river. The scores for each individual metric are totaled and can range from 12 to 60. As with the fish community IBI, mIBI scores less than 36 are considered non-supporting of aquatic life use while those greater than or equal to 36 are supporting of aquatic life use.

Table 7: Evolution of the criteria used in making aquatic life use assessments with biological data.

Cycle	Criteria Development and Changes
1998	IDEM used Karr's 1986 Index of Biotic Integrity (IBI) Classification and Attributes Table to establish criteria to apply to fish community (IBI) data for use support assessments: ○ IBI greater than or equal to 44 = Fully supporting (Excellent/Good) ○ IBI between 44 and 22 = Partially supporting (Fair/Poor) ○ IBI less than 22 = Not supporting (Very Poor/No Fish) IDEM's criteria for macroinvertebrate community (mIBI) data collected using kick methods: ○ mIBI greater than or equal to 4 = Fully supporting ○ mIBI between 4 and 2 = Partially supporting ○ mIBI less than 2 = Not supporting
2000	IDEM reviewed fish community data from 1990-1995 (a total of 831 samples) to determine new, more accurate limits reflective of Indiana fish communities by subtracting ½ standard deviation from the statewide mean to calculate the following criteria: ○ IBI greater than or equal to 34 = Fully supporting ○ IBI between 34 and 32 = Partially supporting ○ IBI less than 32 = Not supporting Criteria for macroinvertebrate community data were unchanged.
2002	Based on IDEM's adoption of the U.S. EPA's integrated reporting format, the category for partially supporting was eliminated for both fish community data and macroinvertebrate community data: ○ IBI greater than or equal to 32 = Fully supporting ○ IBI less than 32 = Not supporting Criteria for macroinvertebrate community data were unchanged.
2004 to 2008	IDEM completes its first five-year basin monitoring rotation. After reviewing the narrative aquatic life use criteria and definitions of a well-balanced aquatic community in Indiana's water quality standards (327 IAC 2-1 and 327 IAC 2-1.5), IDEM determined that IBI values previously considered partially supporting are reflective of poorer conditions and should be classified as not supporting. The resulting criteria were applied to all basins in Indiana: ○ IBI greater than or equal to 36 = Fully supporting ○ IBI less than 36 = Not supporting With a more robust set of macroinvertebrate community data, IDEM was also able to calibrate its criteria for this type of data, developing specific criteria applicable to all basins in the state. For samples collected with an artificial substrate sampler: ○ mIBI greater than or equal to 1.8 = Fully supporting ○ mIBI less than 1.8 = Not supporting For samples collected using kick methods: ○ mIBI greater than or equal to 2.2 = Fully supporting ○ mIBI less than 2.2 = Not supporting
2010 to present	Criteria for fish community data remain unchanged. IDEM developed a new mIBI using mHAB sampling methods that accounts for all habitat types available at a given site and that is applicable in all basins in the state. All samples are collected using a D-frame net, and mIBI scores range from 12-60: ○ mIBI greater than or equal to 36 = Fully supporting ○ mIBI less than 36 = Not supporting

FISH CONSUMPTION SUPPORT ASSESSMENTS

The U.S. EPA "generally believes that fish and shellfish consumption advisories based on reach specific information demonstrate impairment of CWA section 101(s) 'fishable' uses" and continues to require that IDEM make water quality assessments for fish consumption and place waters with fish consumption advisories on its 303(d) list of impaired waters (U.S. EPA, 2000a). However, Indiana's WQS do not contain numeric criteria for the concentration of mercury or polychlorinated biphenyls (PCBs) in fish tissue. IDEM's past and present fish consumption use assessments are a translation of the

narrative portion of Indiana's WQS, which states that surface waters "…shall be free from substances in concentrations that on the basis of available scientific data are believed to be sufficient to injure, be chronically toxic to, or be carcinogenic, mutagenic, or teratogenic to humans, animals, aquatic life, or plants." (327 IAC 2-1-6 (a)(2) and 327 IAC 2-1.5-8(b)(2)).

Mercury

In 2001, the U.S. EPA issued a revised human health-based water quality criterion for methylmercury (U.S. EPA 2001). This criterion was unique among all U.S. EPA (Clean Water Act 304(a)) water quality criteria in that it identifies an acceptable mercury concentration in fish tissue rather than water. A fish tissue criterion is logical because fish are the main source of methylmercury exposure to both humans and wildlife. Also, a tissue-based criterion eliminates the need for a bioaccumulation factor in the criterion calculation, which can be a significant source of uncertainty. The derivation of the methylmercury water quality criterion is based on the reference dose of 0.1 µg/kg body weight/day, exposure data (for example, the amount of methylmercury ingested, inhaled, or absorbed per day), and data about the target population to be protected. The U.S. EPA criterion (U.S. EPA 2001) is 0.3 mg/kg wet weight methylmercury in fish muscle tissue. Since nearly 100 percent of the mercury in fish muscle is methylmercury, the criterion can reasonably be considered a total mercury criterion.

Polychlorinated Biphenyls (PCBs)

The U.S. EPA has not issued a human health-based criterion for PCBs in fish tissue, and Indiana's WQS do not contain a numeric concentration criterion for PCBs in the edible portion of fish tissue. However, Indiana has adopted human health WQS to protect the public from adverse impacts due to:

(1) exposure through public drinking water supplies withdrawn from surface waters; and

(2) nondrinking water exposures, such as consumption of fish caught in Indiana lakes, rivers, and streams.

Although human consumption of sport fish is not explicitly described in Indiana's WQS, fish consumption values are included as part of the calculation of the human health criteria intended to ensure that the levels of a carcinogenic chemical in fish are not at levels harmful to people who consume them.

Without a U.S. EPA criterion derived specifically for fish tissue concentration of PCBs, using the U.S. EPA's methodology for deriving ambient water quality criteria for the protection of human health (U.S. EPA 2000b) to calculate a concentration value for PCBs is a reasonable alternative that results in a criterion that is more readily applicable to Sections 305(b) and 303(d) water quality assessments than using FCA grouping levels. IDEM's benchmark criteria for mercury and PCBs in fish tissue are shown in Table 8.

Table 8: WQS-based assessment thresholds for mercury and PCBs.

Mercury (Hg)		
Concentration in Fish Tissue	**Fully Supporting**	**Not Supporting**
	Less than or equal to 0.3 (mg/kg wet weight)	Greater than 0.3 (mg/kg wet weight)
Polychlorinated Biphenyls (PCBs)		
Concentration in Fish Tissue	**Fully Supporting**	**Not Supporting**
	Less than or equal to 0.02 (mg/kg wet weight)	Greater than 0.02 (mg/kg wet weight)

Relationship of IDEM's WQS-Based Criteria to the FCA

Fish consumption advisories (FCAs) are determined based on the quantity of a chemical in fish, such as milligrams of chemical per kilogram of the edible portion of fish tissue (mg/kg). WQS, on the other hand, are expressed as the quantity of the chemical in water, such as micrograms of a chemical per liter of water (µg/L). The exposure assumptions upon which the human health criteria are based can be used to calculate a maximum safe fish concentration. That fish concentration value can then be directly compared to the values used to issue fish consumption advisories to determine whether the advisory is less or more protective than the WQS.

The levels of fish tissue contaminants that trigger a FCA and the levels of fish tissue contaminants on which the WQS criteria are based are derived using the same contaminant result, reference dose, and assumptions about the body weight of those consuming the fish. Although EPA derived its recommended screening value for a fish advisory limit for mercury and human health methylmercury criterion from virtually identical methodologies, it is important to clarify the distinctions between the two values. They are consistently derived, but, because the two values differ in purpose and scope, they diverge at the risk management level. Fish advisories are intended to inform the public about how much consumers should limit their intake of individual fish species from certain waterbodies. In contrast, the human health criterion is used as the basis for non-regulatory and regulatory decisions. The criterion serves as guidance for use in establishing WQS, which, in turn, serve as a benchmark for attainment, compliance, and enforcement purposes.

FCAs are intended to provide for the protection of human health over a lifetime of exposure, maximizing the benefits of eating fish while minimizing the risk. The calculations used to determine if a FCA should be issued are based on the contaminant concentration found in fish, which is treated as a constant while consumption rates are allowed to vary (how much fish a person can safely consume without exceeding a particular dose rate). Allowing for different consumption rates makes it possible to safely consume fish that have different levels of contamination. The recommended consumption rate is reduced as fish tissue contaminant concentrations increase. In contrast, WQS criteria calculations start with an assumed level of fish consumption and derive a criterion for a safe level of exposure to the contaminant in the fish for those who consume them. Because the consumption rate is held constant, the resulting criterion can be applied consistently to all waters. FCAs are expressed for a given waterbody in terms of certain species within certain size ranges. Very few FCAs apply to all fish in a given waterbody, which limits their utility for water quality assessment purposes.

IDEM's assessment methodology for evaluating fish tissue data is directly applicable to all waters and uses the revised human health-based water quality criterion for methylmercury (U.S. EPA 2001) and a criterion for PCBs derived from the U.S. EPA's (2000b) human health methodology.

While mindful of the differences in purpose and function of the FCA and the 303(d) list, IDEM's methodology maintains as much consistency as possible between the protocols that ISDH, IDEM, and the Indiana Department of Natural Resources use to assess data for the FCA and the protocols that IDEM uses to assess data for the determination of impairment. For PCBs, the WQS-based threshold is lower than the FCA threshold for a Group 2 advisory. Therefore, there is a concentration range where there could be a WQS exceedance but still unlimited consumption. However, the threshold for mercury is higher than that which would trigger a Group 2 advisory (Table 9). For mercury, given the existing exposure assumptions upon which the water quality criteria are based, issuance of a FCA does not necessarily indicate an exceedance of WQS.

Table 9: Fish tissue concentrations for levels of consumption advice protective of sensitive populations established by ISDH for mercury and total PCBs and its correspondence to an impairment condition as determine by the WQS criteria. Sensitive populations include pregnant or nursing women, women that will become pregnant, and children under 6 years of age.

Mercury	Fish Tissue Concentration (mg/kg)				
	Less than 0.05	0.05 – 0.2	0.2 – 1.0	1.0 – 1.9	Greater than 1.9
FCA Groups	Group 1	Group 2	Group 3	Group 4	Group 5
Consumption Advice (FCA)	unlimited	1 meal per week	1 meal per month	1 meal every 2 months	No consumption
PCBs	**Fish Tissue Concentration (mg/kg)**				
	Less than 0.05	0.05 – 0.2	0.2 – 1.0	1.0 – 1.9	Greater than 1.9
FCA Groups	Group 1	Group 2	Group 3	Group 4	Group 5
Consumption Advice (FCA)	unlimited	1 meal per week	1 meal per month	1 meal every 2 months	No consumption

*Shaded cells indicate consumption advice that corresponds to nonsupport and an impaired condition using the WQS-based criteria.

The consumption rates expressed in Indiana's WQS for human health are 15.0 g/day for waters in the Great Lakes basin (327 IAC 2-1.5-14) and 6.5 g/day for downstate waters (327 IAC 2-1-8.6). For mercury, IDEM defaulted to the U.S. EPA water quality criterion 0.3 mg/kg methylmercury wet weight determined at a consumption rate of 17.5 g/day for mercury in fish tissue and a reference dose of 0.1 µg/kg body weight/day (U.S. EPA, 2001).

For calculating the criterion for PCB in fish tissue, IDEM used the same consumption rate the U.S. EPA used to calculate its criterion for mercury in fish tissue for the general population, which is 17.5 g/day national consumption rate. The use of a higher consumption rate in the PCB calculation is consistent with that used by the U.S. EPA and results in a more protective criterion than applying the consumption rate expressed for either the Great Lakes basin or downstate waters. The same holds true

for mercury. IDEM's decision to use the U.S. EPA's criterion value for mercury in fish tissue was a policy decision based on the fact that the U.S. EPA's criterion is more protective. Calculations for both criteria are provided in Attachment C.

Assessment method using the WQS-based criteria

IDEM's assessment methodology for evaluating fish tissue data is summarized in Table 10, and reflects a conservative approach intended to both identify waters in which the data indicate impairment for mercury or PCBs, or both, and to provide for the protection of human health.

Table 10: Water quality assessment methodology for determining fish consumption use support.

Fish Consumption Use Support (Human Health) – All Waters		
Available fish tissue data for the most recent 12 years of data collection are evaluated. Only waters for which sufficient fish tissue data were available were assessed for fish consumption. All results from sampling locations considered representative of a given assessment unit (lake or reservoir; stream or stream reach) must be below the benchmarks for mercury and PCBs in order to be assessed as fully-supporting. For mercury, all waters with a trophic level weighted arithmetic mean result (calculated with all the samples collected during the same sampling event) that exceeds the applicable benchmark are classified as impaired. For PCBs, all waters with a single sample result for a given species exceeding the applicable benchmark are classified as impaired.		
Mercury in Fish Tissue	**Fully Supporting**	**Not Supporting**
	Trophic level weighted arithmetic mean concentration values for all sampling events are less than or equal to 0.3 mg/kg wet weight	Trophic level weighted arithmetic mean concentration values for one or more sampling events are greater than 0.3 mg/kg wet weight
PCBs in Fish Tissue	**Fully Supporting**	**Not Supporting**
	Actual concentration values for all samples are less than or equal to 0.02 mg/kg wet weight	Actual concentration values for one or more samples are greater than 0.02 mg/kg wet weight

For PCBs, all samples from a given sampling reach must have results below the benchmark for PCBs in order to be assessed as fully supporting, and all waters with a sample result exceeding the benchmark are classified as impaired. This is a highly conservative approach that considers only the highest sample PCB concentration, which may be one of a number of samples collected at the site.

For mercury, IDEM calculates a single, trophic level, consumption rate-weighted, arithmetic mean result for the site based on all the samples collected during a given sampling event. This result is then compared to the criteria to determine use support. All waters with a trophic level, consumption rate-weighted, arithmetic mean result exceeding the benchmark are classified as impaired. The calculation IDEM uses provided in Attachment C apportions the national default consumption rate of 17.5 g/day across three trophic levels based on the amount and type of fish (by trophic level) that people might be consuming and, as such, more accurately characterizes human exposure and, therefore, fishable use support.

Sport fish are of particular importance to the question of consumption because they comprise the majority of fish taken by anglers. Most sport fish are predator species but also include omnivores such as carp. Therefore, to properly determine the degree to which a waterbody supports fish consumption, an appropriate methodology takes into consideration both the types of fish being caught and how differences in species affect the concentrations of the contaminant in question.

The differences in IDEM's assessment methods for PCBs and mercury are a function of how these contaminants accumulate in the tissues of fish when the fish ingest them. PCB concentrations in fish are primarily a function of their fat content while mercury concentrations are more a function of their trophic level. Because PCBs accumulate in the fatty tissues of fish, concentrations tend to be higher in more fatty species such as carp and catfish as opposed to species such as bass and sunfish, which are leaner by comparison. In contrast, mercury tends to be higher in predator species because it bio-accumulates up the food chain as larger fish consume smaller fish containing mercury.

The method of calculating a trophic level-weighted, arithmetic mean for mercury is not appropriate for PCBs because trophic levels are less predictive than individual species of PCB concentrations in fish caught at a given site. As a result, trophic levels are less representative of the amount of PCBs a person might consume.

Based on the way that PCBs bioaccumulate in fish tissue (by accumulating in their fatty tissue), IDEM continues to use the results of individual samples for the purposes of assessment, and the type of fish species continues to be a factor in assessment. Based on the U.S. EPA's 2010 guidance, the particular species is no longer as relevant for evaluating total mercury concentration (most of which is methylmercury) in fish tissue, which is more a function of trophic level for determining fish consumption use support. For evaluating mercury in fish tissue, IDEM uses a trophic level, geometric mean to calculate a consumption-weighted, arithmetic mean for the site, which considers consumption levels across all trophic levels and includes all species types. IDEM's process for determining fish consumption use support is described in more detail in the following steps.

Step 1. Determine adequate data for assessment

The adequacy of a data set for the purposes of making a 305(b) assessment is determined by the analytical quality of the data set as well as the amount and age of the data. All of these factors can affect the degree to which the data accurately represent waterbody conditions.

One sampling event is considered sufficient for assessment purposes. At a given sampling event, composite samples are made for each species within a given size class collected at the site, which provides one or more species-specific results for assessment. For PCBs, results for each individual sample are compared to the 0.02 mg/kg criterion to make the assessment. For mercury, a consumption-weighted, arithmetic mean is calculated for each sampling event using the results from all the samples collected. The arithmetic mean result for each sampling event is treated as an individual result and compared to the 0.3 mg/kg criterion. Multiple sampling events within a single year or multiple years for a site are not pooled together for either mercury or PCB assessments.

U.S. EPA guidance suggests that, while all readily available data should be reviewed, 305(b) assessment decisions should be based on data five or fewer years old. However, IDEM has established 12 years as the appropriate index period for the purposes of evaluating fish tissue data. Given the persistent nature of fish tissue contaminants in the environment, aggregating data over several years minimizes the effects of temporal, spatial, and species-level variability on the assessment process. Based on IDEM's sampling strategy, an index period of 12 years ensures two full cycles of fish tissue data for use in evaluating fish consumption use support.

Each contaminant is assessed independently. Therefore, the use is considered impaired, and the waterbody is listed if *either* mercury or PCBs in fish tissue fails to meet the corresponding benchmark for full support. Independent applicability is also applied to all results obtained within the index period

for assessment. By definition, the index period is the period of time over which the data may reasonably be considered representative of conditions in a given waterbody. A single, older result collected within the index period may well be representative of the variability within the waterbody and is considered equally valid as any other sample collected in the same index period.

Therefore, where there are conflicting results from samples collected within the index period, the waterbody is assessed as impaired regardless of when in the index period the exceeding results were collected and even if the more recent results indicate full support.

Step 2: Apply WQS-based concentration thresholds to determine use support

The WQS-based assessment thresholds shown in Table 8 were applied to all lakes and streams for which sufficient fish tissue data were available. IDEM's methods for applying these criteria are summarized in Table 10. All waters found to be not supporting due to either mercury or PCBs, or both, are categorized as impaired and placed in Category 5B of Indiana 303(d) List of Impaired Waters.

Step 3: Determine the appropriate geographical extent to which the assessment applies

In some cases, fish can be very mobile and difficult to attribute to a discrete portion of a lake or river reach. In determining the appropriate geographical extent to which results can be confidently applied, IDEM follows the general rules described below. Unless otherwise stated, the same general rules are applied to assessments of both PCBs and mercury in fish tissue.

Stream Order Considerations

For flowing waters, stream order is the primary factor considered in determining the appropriate distance over which the results should be applied. Stream order is a good indicator of relative stream size, and, to the extent that size affects flow, the size of a given stream has a significant effect on species and sizes of fish that might be caught there.

Generally, in cases where significant differences in stream order exist in a given watershed, results are applied only to the stream on which they were obtained. This is because the fish community found in a third or fourth order stream might reasonably be expected to be very different from the fish communities found in its first and second order tributaries. Likewise, the expectations for the type and sizes of fish found in a fifth order stream would be different from those for a third or fourth order stream. Given this, results obtained from fifth order and greater streams are limited only to the mainstem and are not considered representative of their tributaries. Because of the significant effects that stream order has on the structure of the fish community in a given stream, basing extrapolations primarily on stream order allows us to more reliably apply fish tissue results on a stream-specific basis.

Most of Indiana’s larger streams and rivers (third, fourth, and fifth order streams) have been monitored for many years, resulting in very robust data sets. On these streams, results are applied to greater lengths where upstream and downstream samples were available.

Results for many of Indiana’s smaller streams (first and second order streams) are generally more limited. On these waters, results are applied only to the 12-digit watershed boundary except in cases where additional results from sites in an upstream or downstream watershed support assessment over a greater distance. In these cases, assessments are limited to mainstem reaches between the sites and are not applied to their tributaries. Results from a mainstem site are also applied to its headwaters if obtained in the same watershed or the watershed immediately downstream.

The Consideration of Background Conditions in Assessments

For PCBs, relative concentrations are used as an indicator of background conditions. Values greater than 1,000 ppb for PCBs are considered suggestive of point sources, most of which are known legacy sources of this contaminant. Values lower than this can be reasonably attributed to atmospheric and biological redistribution of contaminants or low level nonpoint sources and are considered representative of background conditions. Therefore, for PCBs, monitoring results in a smaller watershed are also extrapolated into other streams of similar stream order in that watershed when values are consistently low such as to suggest background conditions. In cases where the sampling site is located in a particularly large or hydrologically-complex watershed or far upstream from most or all streams in the watershed, extrapolations are more limited. Extrapolations around sites with very high PCB concentrations suggesting point sources are also limited.

Atmospheric deposition from local and regional sources is the primary cause of mercury in waterbodies. While mercury is a naturally occurring element in the environment, scientific evidence suggests that human activities may be increasing the levels of mercury released into the atmosphere (Risch and Fredericksen, 2015).

Unlike PCBs, there is no concentration value for mercury that is considered particularly suggestive of point sources. High mercury values in fish tissue are more indicative of localized methylation processes affecting the amount of mercury available for uptake than any sources of contamination. Background conditions for mercury in fish tissue are very difficult to determine because they are highly dependent on the structure of the fish community, which differs significantly depending on the size of the stream in question. While it may be possible to predict background conditions for a given stream order to guide extrapolations of results for mercury in fish tissue, stream order itself remains a more reliable indicator of the extent to which those results may be representative for the purpose of determining use support.

Additional Factors Considered When Evaluating Results from Lake Samples

All fish tissue data are aggregated for a given lake or reservoir unless there is evidence that fish caught from certain parts of the lake were isolated and may have been exposed to a different level of contamination.

Fish community structure within a lake can clearly influence the fish community structure for some distance in streams flowing from lakes. Given this, results from lakes and reservoirs are applied downstream into adjacent watersheds in cases where there are downstream data to support the assessment. In cases where there are no data available for out-flowing streams, results for lake samples are applied only to the lake from which they are collected.

RECREATIONAL USE ASSESSMENTS

For streams, IDEM applies the decision-making process shown in Table 11 where data minimums for recreational use assessments in Table 2 are met. For lakes, IDEM conducts two types of assessments to determine the extent to which Indiana lakes and reservoirs support recreational uses. Where there are available bacteria data, IDEM assesses recreational use support within the context of human health in the same manner as it does with streams (Table 11). IDEM also evaluates the degree to which Indiana's lakes and reservoirs support recreational use within the context of aesthetics. The types of data used in these assessments and the required data minimums are shown in Table 2. The assessment process is described in Table 13 and explained in more detail in this section.

Table 11: Methods used to assess Indiana waters for recreational use support within the context of human health.

Recreational Use Support (Human Health) – All Waters		
IDEM has two different methods for determining recreational use support, depending on the type of data set being used in making the assessment. For data sets consisting of five equally-spaced samples over a 30-day period, IDEM applies two tests, both of which are based on the U.S. EPA's Ambient Water Quality Criteria for Bacteria - 1986 (U.S. EPA, 1986), which provides the foundation for Indiana's WQS for recreational use. For data sets with 10 or more grab samples but without the five samples equally-spaced over the 30 days required to calculate a geometric mean, the 10% rule is applied. When both types of data sets are available, the assessment decision is based on the data set consisting of five samples, equally-spaced over a 30-day period during the recreational season as defined in Indiana's WQS (April 1 to October 31).		
Bacteria (E. *coli*): at least five equally-spaced samples over 30 days. (cfu = colony forming units)	**Fully Supporting**	**Not Supporting**
	Geometric mean does not exceed 125 cfu/100mL	Geometric mean exceeds 125 cfu/100mL.
Bacteria (E. *coli*): grab samples (cfu = colony forming units)	Not more than 10% of measurements are greater than 576 cfu/100mL (for waters infrequently used for full body contact) or 235 cfu/100mL (for bathing beaches)[6]. And Not more than one sample is greater than 2,400 cfu/100mL.	More than 10% of samples are greater than 576 cfu/100mL or more than one sample is greater than 2,400 cfu/100mL.

On a national scale, the number one impairment of lakes and reservoirs has long been identified as nutrients. Prior to 2008, IDEM's lakes assessments were largely limited to CWA Section 314 assessments of lake trends and trophic state, due in part to the absence of numeric water quality criteria for nutrients in the state's WQS. Indiana's WQS do contain narrative criteria applicable to all waters of the state. However, developing an assessment methodology that translates narrative criteria in a scientifically defensible way remains a challenge for states.

In 2008, IDEM developed an assessment method for determining the degree to which nutrient enrichment may be impacting the aesthetic value of Indiana lakes and their use for recreational activities, which is based on benchmark values for total phosphorus (TP) and chlorophyll *a* (CHL) developed by Limno-Tech, Inc. (LTI) (Table 13).

Table 12: Recommended phosphorus thresholds and their corresponding expected ranges of chlorophyll-a concentrations.

Lake Type	TP (µg/L)	Associated Range in CHL (µg/L)
Natural Lakes	54	4 to 20
Reservoirs	51	2 to 25

Source: Modified from LTI (2007).

[6] The value of 576 cfu/100mL comes from U.S. EPA's Ambient Water Quality Criteria for Bacteria - 1986 (U.S. EPA, 1986) and represents the single sample maximum applicable to waters infrequently used for full body recreation. For data collected from bathing beaches, the single day maximum value of 235 cfu/100mL is applied.

The associated range of CHL represents the range of concentrations expected when TP concentrations are at or below 54 µg/L for natural lakes or 51 µg/L for reservoirs, respectively. In some cases, the CHL results are not consistent with the expectations shown in Table 13 based on the TP levels measured for a given lake (for example, low CHL values associated with high TP values or vice versa). For these situations, IDEM's methodology uses the trophic state index (TSI) score as a surrogate response variable (in addition to CHL) to determine impairment status.

While the TSI does not provide a direct response variable for TP, it can be a useful indicator in cases where CHL results are mixed. In addition to providing a surrogate measure for CHL, the TSI score also provides a good measure of the overall trophic condition of a given lake. Recognizing the connection between trophic status and nutrient enrichment, the U.S. EPA generally considers hypereutrophic conditions as measured by the TSI indicative of impairment (U.S. EPA, 2000c).

IDEM does not believe that the TSI score alone is sufficient information for making designated use assessments because it can be affected by a number of variables in addition to nutrient loading, such as levels of non-algal turbidity or factors that may be limiting algal growth. However, in cases where the CHL and TP results are mixed, IDEM uses the most recent TSI score to determine impairment. If the TSI score indicates eutrophic or hypereutrophic conditions, the lake is assessed as impaired. TSI scores are not used in the absence of CHL results and are only reviewed in cases where there are sufficient TP and CHL data but those data showed conflicting results.

These threshold values are applied as benchmarks for the purposes of determining recreational use support of Indiana's natural lakes and reservoirs within the context of aesthetics in the following manner:

Step 1. Determine the available data to be used for assessment

Indiana's Clean Lake Program (CLP) samples between 70 and 80 lakes each year selected from a randomized list of all public lakes and reservoirs in the state that have a usable boat ramp and are larger than five acres. Lakes are monitored from July through August, which is the time of year when worst-case scenarios and stable conditions (warm temperatures, thermal stratification, hypolimnetic anoxia, and algal blooms) are expected.

All available data for a given lake were used for assessment purposes. U.S. EPA guidance suggests that, while all readily available data should be reviewed, 305(b) assessment decisions should be based on data that is five or fewer years old. The use of historical data is necessary because the sampling conducted by IDEM's CLP program is designed specifically to support CWA Section 314 assessments of trophic state and lake trends but not to make designated use assessments. As a result, while Indiana's CLP sampling strategy ensures sufficient samples for determining trophic state and trends, it does not guarantee sufficient data for making designated use assessments (see Table 2 for minimum data requirements). To date, most CWA 305(b) assessments rely on the following CLP data sets:

- One-time samples collected from public access lakes by students at Indiana University's School of Public and Environmental Affairs and analyzed in the CLP's laboratory.
- Monthly TP and CHL samples collected from public and private lakes by trained volunteers and sent to the CLP's laboratory for analysis.

Step 2. Determine adequate data for assessment

For purposes of determining recreational use support within the context of aesthetics, the following general rules were applied:

- Only TP and CHL data, including volunteer-collected data, analyzed in the CLP's laboratory in accordance with the CLP Quality Assurance Project Plan were used for assessment purposes.
- A minimum of three years' worth of data was considered sufficient for assessment purposes as long as each TP value had a corresponding CHL value.
- Multiple results within a given year for TP and CHL were averaged to provide a single value for each parameter for that year.
- For consistency in assessments, all samples used in attainment decisions must have been collected during the summer season.

Step 3: Apply benchmark criteria to determine use support

The TP and CHL thresholds shown in Table 12 were applied to all natural lakes and reservoirs for which sufficient data were available. IDEM's methods for applying these criteria are summarized in Table 13 and are illustrated in Figure 2. All waters found to be not supporting of recreational use (aesthetics) were categorized as impaired and placed in Category 5A of Indiana's 303(d) List of Impaired Waters.

Given the robust, Indiana-specific dataset upon which the thresholds recommended in the Limno-Tech, Inc. (LTI) study were developed, IDEM believes them to be appropriate for making designated use assessments.

Table 13: Methods used to assess Indiana lakes and reservoirs for recreational use support within the context of aesthetics.

Recreational Use Support (Aesthetics) – Lakes and Reservoirs		
	Fully Supporting	**Not Supporting**
Natural Lakes	Not more than 10% of all TP values greater than 54 µg/L and their associated (CHL) values are less than or equal to 20 µg/L	Less than 10% of all TP values are greater than 54 µg/L but their associated CHL values are greater than 20 µg/L, and the CHL trophic state index (TSI) score for the lake indicates eutrophic (50-70) or hypereutrophic (greater than 70) conditions Or More than 10% of TP values are greater than 54 µg/L with associated CHL values less than 4 µg/L, but the TSI (CHL) score for the lake indicates eutrophic (50-70) or hypereutrophic (greater than 70) conditions Or More than 10% of all TP values are greater than 54 µg/L with associated CHL values greater than 4 µg/L
	Fully Supporting	**Not Supporting**
Reservoirs	Not more than 10% of all TP values greater than 51 µg/L and their associated CHL values are less than 25 µg/L	Less than 10% of all TP values are greater than 51 µg/L but their associated CHL values are greater than 25 µg/L and the TSI (CHL) score for the lake indicates eutrophic (50-70) or hypereutrophic (greater than 70) conditions Or More than 10% of all TP values are greater than 51 µg/L with associated CHL values less than 2 µg/L, but the TSI (CHL) score for the lake indicates eutrophic (50-70) or hypereutrophic (greater than 70) conditions Or More than 10% of all TP values are greater than 51 µg/L with associated CHL values greater than 2 µg/L

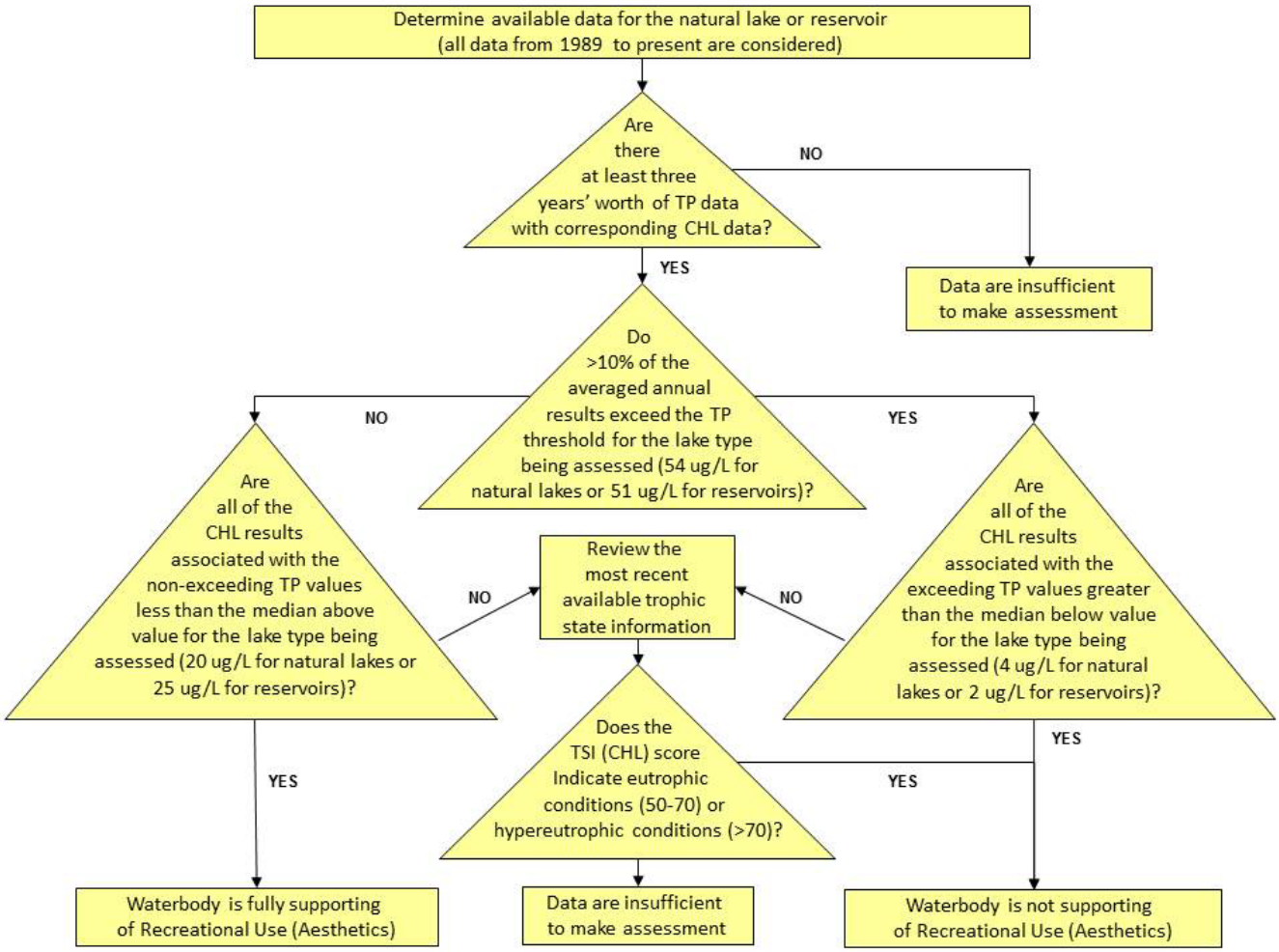

Figure 2: IDEM's assessment process for determining recreational use support for lakes within the context of aesthetics (TP = Total Phosphorus; CHL = Chlorophyll a; TSI = Trophic State Index).

PUBLIC WATER SUPPLY USE ASSESSMENTS

From 2002 to 2016, IDEM's methods for determining support of the public water supply (PWS) use changed very little. In 2015, IDEM convened an internal work group to develop a more comprehensive methodology for assessing waters designated as source waters for public water supplies. The result of this effort was a significant revision to IDEM's previous methods, which were first published for public review and comment on April 6, 2016 (IDEM, 2016) and became effective with the 2018 Integrated Reporting cycle.

IDEM's revised methods for PWS use assessments build on the water quality criteria in Indiana's WQS and other benchmarks intended to protect the quality of source water prior to its withdrawal and treatment by drinking water facilities. These methods describe:

- The type of waterbodies to be assessed and the geographical extent to which the assessment will apply.
- The indicator(s) to be used in the assessment decision and the period of record during which water quality monitoring results and other information are considered representative for assessment purposes.7
- Minimum water quality data and other information required for assessment including the minimum number of monitoring results necessary for the decision and any sampling frequency or seasonality requirements, or both.
- The applicable water quality criteria or other benchmarks, or both and the number of exceedances allowed.

Waterbodies Designated for Public Water Supply Use

Unlike most other designated uses, which apply to all waters of the state, the public water supply use is very narrowly defined in Indiana's WQS. The water quality criteria specific to PWS were established to protect the surface water quality at the intake, which is the point at which the water is withdrawn for treatment. Drinking water provided by PWS facilities is regulated by the Safe Drinking Water Act (SDWA) with the use of maximum contaminant levels (MCLs), which apply to water after it has been withdrawn and treated for human consumption. A comparison of the water quality criteria and benchmarks IDEM uses for its CWA assessments and SDWA MCLs can be found in Attachment D.

IDEM's previous and current methodology designates any waterbody with an active[8] surface water intake as a source water for the purposes of making CWA 305(b) assessments and 303(d) listing decisions. However, the revision to the methodology expands the definition of a source water to include surface waters with intakes for emergency water supplies and those waters that have been determined to have a direct influence on a public water supply well. Although intakes for emergency water supplies are not regularly used for source water, they may be placed into service if needed and, thus, should carry the same designation as other source waters.

---

[7] IDEM considers any existing and readily available data received for the purposes of determining use support. Most assessments are based on data collected during the period of record, which is the period of time in which the data are considered reliable for the purposes of assessment. The period of record varies based on the type of assessment and data being evaluated but always includes the most recent data available. Older data collected prior to the period of record is considered supplementary and can often provide additional insights into current water quality conditions.

[8] "Active" intakes are those that are currently in use. "Inactive" intakes are those that were previously in service but taken offline by the treatment facility and which are unlikely to ever be re-activated.

IDEM has also identified five public ground water supply systems that are under the direct influence of surface waters. While the surface waters influencing these systems are not themselves used as source waters, IDEM has designated them as such based on their potential to transport contaminants into the groundwater supplying these systems. If and when IDEM identifies additional surface waters with the potential to directly influence a public water supply well, they will be designated for the public water supply use and assessed in the manner described in this methodology.

Inland Lakes and Streams

For inland lakes and streams, IDEM's methods for defining assessment units for PWS are based on the approach described in Indiana's Source Water Assessment Plan (SWAP) (IDEM, 2000) for developing source water assessments (SWAs) required under the federal SWDA for public water supplies that rely on surface water as part or all of their supply. This approach includes an evaluation of susceptibility, which is the potential for a PWS intake to draw in surface water with contaminant concentrations that would cause concern for water utility operators or the consumer (IDEM, 2000).

According to the SWAP, susceptibility may be represented as a series of "zones" for the purposes of developing contingency plans and to prepare for emergency response. The zones in which contamination has the potential to create a water supply emergency or have otherwise adverse effects within a matter of hours or days are those in close proximity to the intake.

While these zones are not intended to support water quality assessments for the purposes of CWA 305(b) assessments, their use for assessments is in keeping with the water quality criteria in Indiana's WQS, which were "established to protect the surface water quality at the point at which water is withdrawn for treatment for public supply."

Inland lakes and reservoirs are treated as individual assessment units for the purposes of PWS assessments, regardless of where in the waterbody an intake is located. This is consistent with Indiana's SWAP in which susceptibility zones are defined around the entire perimeter of the lake. This approach assumes that contaminants introduced anywhere in the lake have the potential to impact the quality of the water withdrawn at the intake and, therefore, provides a representative unit of assessment for the purposes of determining designated use support.

For all streams, including the Ohio River, IDEM has defined assessment units for each intake based on the "Emergency Management Zone", which begins at the point of surface water withdrawal at the intake to 1,000 feet upstream. The assessment units in the Indiana Reach Index, on which surface water intakes are located, are currently much larger than 1,000 feet and will need to be re-indexed to accommodate these more narrowly applied assessments.

Lake Michigan

IDEM's PWS use assessments for Lake Michigan will apply only to the areas in which source waters are withdrawn within Indiana's state boundary. For the purposes of determining support of PWS use in Lake Michigan, IDEM has defined its assessment units based on the "Immediate Nearshore Area" (INA) as defined in Indiana's SWAP. The INA is all the land within 1,000 feet of the shoreline extending 0.5 mile on either side of where the intake pipe intersects the shoreline area. This is the area that has the greatest potential for contaminants coming from the shoreline to have adverse effects on the PWS within a matter of hours or days. Therefore, the lateral distance of each assessment unit will be

limited to the INA and extend from the outer boundary of the nearshore area[9] to the Indiana border, which lies in the offshore waters of Lake Michigan (Figure 3).

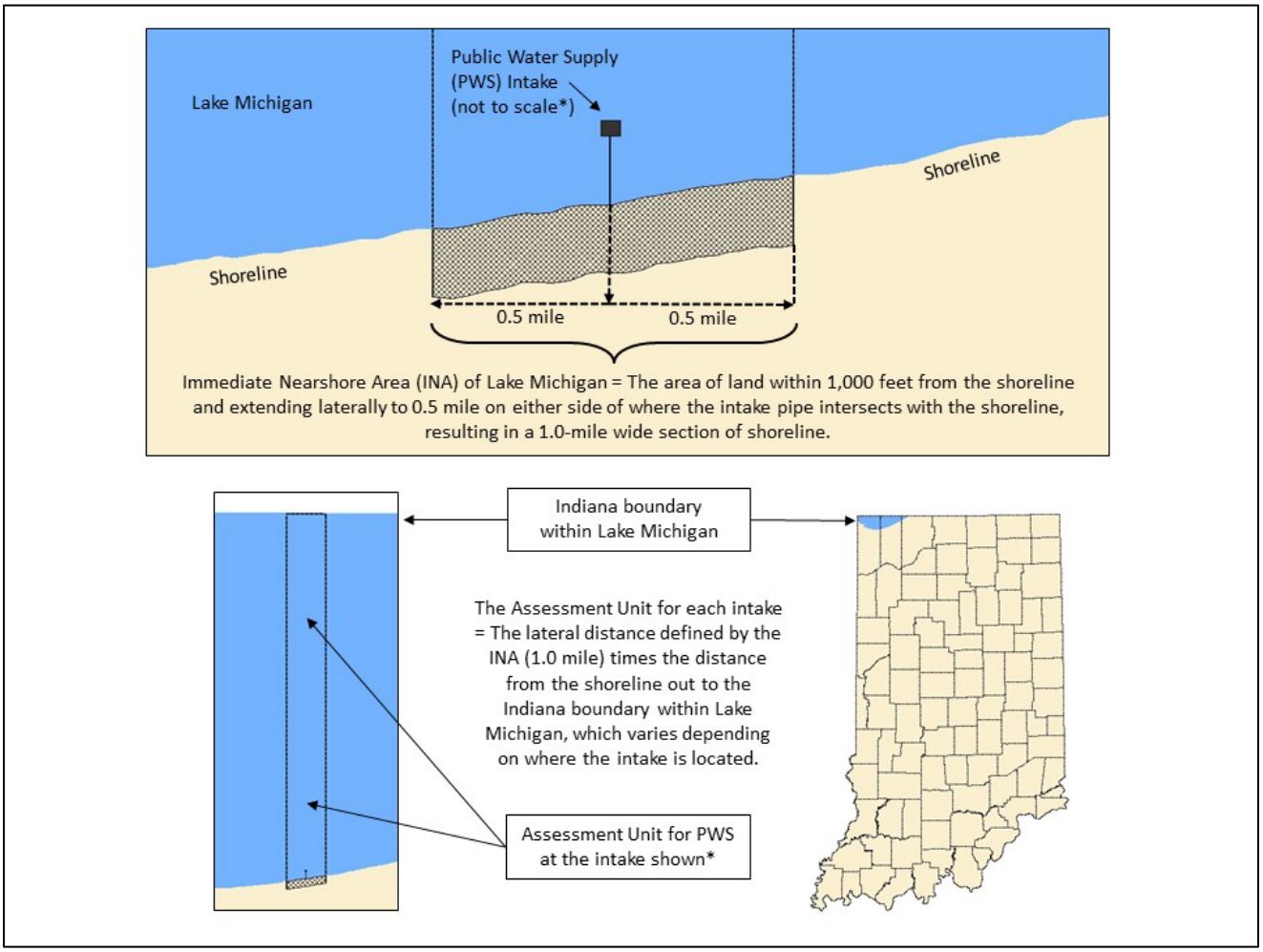

Figure 3: Definition of Lake Michigan assessment units for the purposes of determining PWS use support.

*The source water intake shown is for illustration purposes only and does not represent any specific intake on Lake Michigan.

Surface Waters with a Direct Influence on a Public Water Supply Well

To date, IDEM has identified five public water supply systems with one or more wells that are under the direct influence of surface water. All of these wells belong to community public water supply systems, which are public water systems that provide water for human consumption to at least 15 service connections used by year-round residents or that regularly serve at least 25 year-round residents (for example, municipalities, subdivisions, and mobile home parks). IDEM expects to identify additional public water supply wells and possibly some non-transient, non-community system wells that are under the direct influence of surface water in the future. Non-transient, non-community systems are public

[9]In its Great Lakes Monitoring and Research Strategy, U.S. EPA defines the boundary between offshore and nearshore areas as the depth contour equal to the mean depth of the lake. The nearshore area consists of water adjacent to the shoreline and not more than 85 meters in depth, and the offshore is the remaining portion of the lake. (U.S. EPA, 1992)

water supply systems that serve at least 25 of the same people more than six months per year (for example, schools, factories, industrial parks, office buildings, etc.).

For any public water supply system well under the direct influence of surface waters, it is possible that pollutants in surface waters located within the well field can reach the well through infiltration, absorption into the soil, or conduits, such as field tiles or water distribution piping that intercepts sandy soils. Specific sources of contaminants vary based on location but can include agricultural chemicals and nonpoint source runoff from roads and highways.

The geographic extent of surface water influence has been modeled in the Wellhead Protection Plans for those community public water supply systems with areas known to be susceptible to surface water. For the purposes of PWS use support assessments, any surface water within the modeled area of influence will be designated as a PWS.

Non-transient, non-community public water systems are not required to complete a Wellhead Protection Plan. When a non-transient, non-community public water system well is found to be under the direct influence of surface water, IDEM will require the system to complete a Source Water Assessment, which will define a 3,000-foot radius of concern around the well. For the purposes of PWS use support assessments, any surface water within the 3,000-foot radius of concern will be designated as a PWS.

Water Quality Indicators for Determining Support of Public Water Supply Use

Indicators used in the assessment of use support for PWS include:

- Any substances for which numeric criteria for human health apply at the point of water intake that have been identified in Indiana's Water Quality Standards[10] located in Table 6-1 of 327 IAC 2-1-6 and Table 8-3 of 327 IAC 2-1.5-8.
- Any substances for which numeric criteria are defined specifically for the public water supply use[11] with the exception of total coliform bacteria for which Level 1 and Level 2 Assessments under the federal SDWA Revised Total Coliform Rule (RTCR) are used.
- The cyanobacterial toxins Cylindrospermopsin and Microcystin-LR for which U.S. EPA has issued drinking water health advisory values.

Water Quality Criteria and Other Benchmarks for Assessing Support of PWS Use

Human Health Criteria Applicable at the Point of Intake and Other Water Quality Criteria Specific to the PWS Use

Indiana's WQS contain human health criteria for several substances applicable at the point of intake in order to protect the public from negative health effects that could occur if they are found in high concentrations in source waters. For waters in the Great Lakes basin, IDEM will apply the most stringent of the Human Noncancer Criterion (HNC) or the Human Cancer Criterion (HCC) defined for drinking water in Table 8-3 of Indiana's WQS.

[10] The criteria identified in Table 6-1 are applicable to waters outside the Great Lakes basin and can be found in 327 IAC 2-1-6. The criteria identified in Table 8-3 apply to waters located within the Great Lakes basin and can be found in 327 IAC 2-1.5-8.

[11] For all waters in the Great lakes basin, these substances and criteria are defined in 327 IAC 2-1.5-8(f). For all other Indiana waters, these substances and criteria are defined in 327 IAC 2-1-6(e).

For waters outside the Great Lakes basin, IDEM will apply the continuous criterion concentration (CCC) values shown in Table 6-1 of Indiana's WQS at the point of water intake, which represents the most stringent human health criterion for a given substance and is, thus, the most protective of the PWS use.

Indiana's WQS contain numeric criteria specifically for waters designated as source waters for PWS, which like human health criteria, are applicable at the point of intake[12]. The WQS also include the following criteria to prevent taste and odor issues and to protect human health:

- Chloride (250 mg/l)
- Sulfate (250 mg/l)
- Dissolved solids (750 mg/l) (or 1,200 micromhos specific conductance as a surrogate)
- Nitrite (1 mg/l)
- Nitrogen, measured as the sum of nitrate and nitrite (10 mg/l)

The criteria for chloride, sulfate, and dissolved solids are intended to prevent taste and odor issues. The criteria for nitrite and nitrogen are intended to protect human health.

IDEM will apply these criteria to data sets meeting the minimum data requirements identified in Table 2 and that were collected from waters designated for PWS in accordance with this methodology.

Indiana's WQS also contain numeric criteria for total coliform bacteria for waters designated as source waters for PWS and that are also applicable at the point of intake[13]. However, because exceedances of these criteria in source waters do not prohibit or otherwise limit the use of those waters for PWS, IDEM, instead, bases its assessment methodology for bacteria in source waters on the federal SDWA RTCR (U.S. EPA, 2013b). The RTCR went into effect in Indiana on April 1, 2016, replacing the Total Coliform Rule which had been in effect since 1989. Under the previous rule, there was no systematic way to determine when MCL violations for bacteria were attributable to source water issues. The RTCR now provides a means of identifying public water supplies adversely impacted by bacterial contamination in source waters and, as such, provides greater opportunity for their protection through IDEM's CWA programs.

The RTCR is intended primarily to ensure the integrity of the drinking water distribution system. However, the Level 1 and Level 2 Assessments, which are required in cases where bacteria are detected in treated water, requires an examination of source waters in addition to the investigation of other factors[14]. Therefore, the results of Level 1 and 2 assessments conducted under the RTCR will reveal those situations in which MCL violations for bacteria are attributable to source water contamination as opposed to issues within the treatment plant or its distribution system, or both.

Although all PWS are required to sample for bacteria, bacterial contamination in source water is primarily a concern for facilities that draw their supplies from surface water, which is vulnerable to far more sources of fecal contamination than ground water. PWS wells under the direct influence of surface water are also somewhat vulnerable to bacterial contamination. However, bacteria can be effectively removed with conventional PWS treatment, specifically, the disinfection portion of the treatment

[12] For waters in the Great lakes basin, these substances and criteria are defined in 327 IAC 2-1.5-8(f). For all other Indiana waters, these substances and criteria are defined in 327 IAC 2-1-6(e).
[13] See footnote 14.
[14] See http://in.gov/idem/cleanwater/2494.htm for more detailed information regarding Level 1 and Level 2 Assessments under the RTCR.

process, which is required for all surface water systems. It is rarely the case that MCL violations for bacteria in treated water are the result of excessive bacterial concentrations in source water[15].

By using RTCR assessment results instead of applying a numeric criterion, IDEM's PWS methodology balances the possibility that bacterial contamination in a source water might impair its designated use (by prohibiting or otherwise limiting its use for PWS) with the greater likelihood that MCL violations for bacteria (indicators of potential impairment) are attributable solely to issues within the treatment plant or its distribution system, or both. Using the RTCR ensures that IDEM's assessments:

- Identify those rare cases in which bacterial contamination in source water is limiting or prohibiting the use of an otherwise treatable supply or driving a need for additional treatment beyond conventional treatment methods.
- Do not assess source waters as impaired based on MCL violations attributable to problems within the facility or its distribution system, or both. This may include issues for which other regulatory means already exist to provide a remedy under the SDWA.

A facility that has completed an assessment pursuant to the RTCR and has found a problem to be attributable to bacterial contamination in the source water will assess that source water as impaired. If such an assessment finds the problem to be the result of issues within the facility or distribution system, IDEM will assess the source waters as fully supporting of PWS use. In the absence of any RTCR assessments, the waterbody will remain not assessed for PWS.

Benchmarks Used to Assess for Cyanobacterial Toxins

Algae are a common component of aquatic ecosystems in lakes and streams. However, the concentrated presence of blue-green algae (cyanobacteria) can be linked to some adverse health effects, and, as a result, cyanobacterial toxins are a growing concern for drinking water facilities. However, not all blue-green algal blooms produce toxins, and the specific conditions that lead to cyanobacterial toxin production are not well understood in the scientific community.

The SDWA requires water treatment facilities to notify the public when they detect a health risk in treated drinking water supplies. IDEM considers any consumption and use notification issued by a water treatment facility based on cyanobacterial toxin concentrations in treated drinking water to be indicative of source water impairment.

Currently, there are no U.S. federal numeric water quality criteria or regulations for cyanobacteria or cyanobacterial toxins in drinking water under the SDWA or for ambient waters under the CWA. Indiana's WQS, likewise, contain no numeric criteria for these substances. However, they do contain narrative criteria intended to protect surface water quality, including those waters designated as a PWS. These criteria state that all Indiana surface waters shall be "free from substances in concentrations that on the basis of available scientific data are believed to be sufficient to injure, be chronically toxic to, or be carcinogenic, mutagenic or teratogenic to humans…"[16]

[15] Personal communication with Stacy Jones, Technical Environmental Specialist for IDEM OWQ's Drinking Water Branch (January 15, 2016).
[16] 327 IAC 2-1-6 (a)(2) and 327 IAC 2-1.5-8(b)(2).

In the absence of state or federal numeric criteria for cyanobacteria or cyanobacterial toxins, IDEM considers the following benchmarks provided in U.S. EPA's drinking water 10-day health advisories defensible for use in assessments based on Indiana's narrative water quality criteria (U.S. EPA, 2015b and 2015c):

- Cylindrospermopsin concentrations greater than 0.7 micrograms per liter (µg/L).
- Total Microcystin concentrations greater than 0.3 µg/L (using Microcystin-LR, one of the most potent forms of the toxin, as a surrogate).

Cyanobacterial blooms are seasonal in nature with most occurring in later summer. However, high concentrations of cyanobacterial toxins have been found to occur even in colder months. Therefore, IDEM applies these benchmarks to data collected at any time of the year. The occurrence of cyanobacterial toxins in treated drinking water depends on their levels in the raw source water and the effectiveness of treatment methods for removing cyanobacteria and cyanobacterial toxins during the treatment process.

U.S. EPA developed its Health Advisory values to protect the public from exposure to cyanobacterial toxins in treated drinking water rather than in source waters. For this reason, using these values as benchmarks for the assessment of untreated source waters is conservative in nature, and, based on the idea that if source waters meet these benchmarks, drinking water treatment plants can be reasonably confident that their treatment processes will result in concentrations that are below those that might result in adverse health effects.

However, IDEM's CWA 305(b) and 303(d) assessment and listing processes should not be construed as a public health advisory because they do not reflect conditions in real time. U.S. EPA's health advisories for cyanobacterial toxins are intended to guide treatment decisions when the risk of cyanobacterial toxin contamination is high.

It is important to emphasize that the public cannot assume that, because a particular waterbody appears on the 303(d) list for a cyanobacterial toxin impairment, the treated water they draw from the tap is in any way unsafe to drink. The 303(d) list identifies waterbodies that are not fully supporting their designated uses, but the list is not intended to provide the public with information regarding the quality of the treated drinking water they get from a PWS.

While mindful of the differences in purpose and function of U.S. EPA's health advisories and CWA requirements to determine the degree to which our surface water resources are supporting their use as a PWS, IDEM believes that applying U.S. EPA's Health Advisory numbers as benchmarks provides for greater protection of source waters. Many of the same practices that can help to control taste and odor issues, which are often driven by nutrient enrichment, can also help to reduce the occurrence of algal blooms in surface waters. Where sufficient data are available, applying these benchmarks will help to identify those source waters that are more susceptible to cyanobacterial toxins and prioritize them for further evaluation for CWA Sections 303(d) and 305(b) purposes.

Minimum Data Requirements for Assessment

All available water quality data meeting IDEM's data quality requirements, whether collected by IDEM or external parties, will be used for assessment. U.S. EPA guidance suggests that, while all readily available data should be reviewed, 305(b) assessment decisions should be based on data that is five or fewer years old. For bacteria, all Level 1 and Level 2 Assessments performed in accordance with the RTCR within the most recent five consecutive years will be considered valid for the purposes of designated use assessments of PWS.

Table 2 provides minimum data requirements for assessments of PWS use support along with any corresponding requirements regarding timing and frequency of data collection activities.

For each AU with sufficient data to make one or more designated use assessments, IDEM applies the 305(b) assessment process described in Table 2. The specific criteria or benchmarks to be applied to the data will depend, in some cases, on the location of the waterbody from which they were collected. Assessment data are integrated for the purposes of making water quality assessments, which means that all data for a given waterbody are considered together and each type of data are treated as independently applicable.

Obtaining the Data Needed for Assessment

The PWS use is unlike other designated uses in that it is very narrowly defined in Indiana's WQS. Given the limited size of the AUs defined and designated for PWS, IDEM has very little existing data in its own database or from other sources to use for assessments with this methodology. IDEM is working to remedy that with the development of a monitoring strategy that is expected to provide usable data for assessments.

In 2016, in collaboration with 22 of Indiana's 33 PWS facilities that have surface water intakes, IDEM began working on a pilot project to monitor for several parameters that are expected to provide data for potential use in IDEM's PWS assessments. The project began as an effort to better understand the potential impacts that algae and cyanobacteria in source water have on the ability of PWS facilities to adequately treat the water for human consumption and to inform future treatment options if concentrations ever reach levels requiring additional methods beyond the conventional measures currently in place.

For this project, samples are collected by each facility from within the facility at its raw water intake, and treated water samples are collected on the same day. IDEM provides the sample bottles and shipping labels to the facilities and pays for them to ship the samples on ice to a laboratory selected by IDEM. IDEM also pays for the analytical costs. Samples are analyzed for a number of parameters that may yield data suitable for IDEM's PWS assessments, including:

- Chloride and sulfate
- Specific conductance
- Nitrogen, as nitrate + nitrite
- Trihalomethane
- Cylindrospermopsin and Microcystin

IDEM continues to work on building collaborative partnerships with drinking water facilities and other interested parties to collect the high quality data needed to support assessments in the future. IDEM will also explore the feasibility of expanding its own monitoring program to provide water quality data for assessment and continues to seek additional sources of existing data at or near surface water intakes.

CWA SECTION 314 ASSESSMENTS OF INDIANA'S LAKES AND RESERVOIRS

In addition to IDEM's CWA Section 305(b) assessments for fish consumption, recreational use, and PWS, IDEM also conducts trend and trophic state assessments of Indiana lakes and reservoirs. These assessments are made to satisfy the requirements of CWA Section 314, which requires states to report on the trophic status and trends of all publicly owned lakes in Indiana. Most of the data used in these assessments comes from the Indiana Clean Lakes Program (CLP).

The CLP samples approximately 80 lakes each year in July and August, which is the time of year when worst-case scenarios and stable conditions (warm temperatures, thermal stratification, hypolimnetic anoxia, and algal blooms) are expected.

Prior to 2010, lakes were selected for sampling based on logistical considerations to minimize travel costs. With 401 public lakes in the state, this strategy ensured that most lakes would be monitored once every five years. While these results can be applied to individual lakes, they were regionally restricted and could not be used to make statistical inferences about the trophic conditions of lakes on a statewide basis.

In 2010 and in consultation with IDEM, the CLP began using a randomized approach to select lakes for sampling in order to support a statewide assessment of trophic condition of Indiana lakes. Now, at the beginning of each sampling season, the CLP randomizes its list of public lakes and selects the first 80 on the resulting list to be monitored that season. Each season, the list is re-randomized. Using this approach, it is no longer a given that all 401 of Indiana's public lakes will be monitored in five years. However, the data collected now provides statistically significant results that can be applied to the entire state. These results are published every two years in the CLP's *Indiana Lake Water Quality Assessment Report*, which is available online at: http://www.indiana.edu/~clp/PUBreports.php.

The CLP also made changes to its sampling and analytical methods for phytoplankton, which in turn required changes in the methods IDEM uses to determine the trophic status of individual lakes and reservoirs. These changes, which are discussed in more detail in the following section, impact both IDEM's CWA Section 314 assessments and, to a lesser degree, its CWA Section 305(b) assessments.

Prior to 2010, IDEM used the Indiana State Trophic Index (ISTI) to determine the trophic status and trends in individual lakes throughout Indiana using data collected for the most part by the CLP. In 2010, the CLP made the following changes in its sampling and analytical methods for phytoplankton samples:

- Sample Collection – The CLP switched from using a 63-micron vertical tow net, which captures plankton in the water column greater than 63-microns in size, to an integrated sampler, which captures all the plankton in the water column, resulting in a more representative sample.
- Sample Analysis – The CLP changed its methods for counting plankton from natural units per liter (NU/L) to the number of cells per milliliter (cells/ml). NU/L represents a single organism, which may be a single-celled or multi-celled colonial form. Cell density measured as cells/ml is now preferred among phycologists and limnologists today because it represents the total number of phytoplankton cells including those aggregated in multi-celled colonies.

These changes eliminated some of the indicators required to calculate the ISTI. After the first season in which they were implemented, the CLP performed an analysis to determine whether plankton results expressed in cells/ml could be converted to NU/L for the purposes of calculating the ISTI. The CLP found no clear statistical relationship between the results produced by the two methods that would allow such conversion. Given this, future ISTI scores calculated with plankton data collected and analyzed with the new protocols would generate substantially different results not comparable with previous data. Comparability over time is necessary because IDEM also uses trophic scores to determine lake trends for the purposes of CWA Section 314. In order to ensure comparability, IDEM decided to abandon the use of the ISTI in favor of Carlson's TSI (Carlson, 1977) to determine the trophic condition of Indiana lakes and reservoirs.

IDEM now uses Carlson's TSI exclusively in its CWA Section 314 assessment to determine trophic status and trends for individual lakes. IDEM's CWA Section 305(b) assessment methods for lakes, which are discussed in a later section of this methodology, also rely in part on the Carlson's TSI scores. IDEM's addendum to its 2016 Integrated Report provides the most recent Carlson TSI scores for all lakes for which sufficient data exist to calculate them.

Trophic State Assessments

As noted in the previous section, IDEM now uses the Carlson Index to calculate TSI scores for Indiana lakes. The Carlson TSI score is a measure of algal biomass that can be calculated for three variables, all of which can be used as independent indicators of the amount of algal biomass present in the waterbody. This is the trophic state of the lake or reservoir in question.

The three indicators used are Secchi depth (SD), total phosphorus (TP), and Chlorophyll-*a* (CHL). The TSI is a scale of 0-100 based on the interrelationships of these three variables using data from northern temperate lakes in North America. The equations used to calculate the Carlson TSI are:

$$TSI\ (SD) = 60 - 14.41\ \ln(SD) \qquad \textit{Equation 1}$$

$$TSI\ (CHL) = 9.81\ \ln(CHL) + 30.6 \qquad \textit{Equation 2}$$

$$TSI\ (TP) = 14.42\ \ln(TP) + 4.15 \qquad \textit{Equation 3}$$

Theoretically, each TSI score should independently tell the same "story" about the trophic state of a given lake. However, often they do not. This is because not all the assumptions used in the development of the Carlson Index hold true for Indiana lakes.

The index assumes that suspended particulate matter in the water controls transparency (Secchi depth) and that algal biomass is a major source of particulates. However, many Indiana lakes are affected by non-algal turbidity, which can heavily influence transparency. The index also assumes that total phosphorus is the major limiting factor in algal growth and that all forms of phosphorus are present and playing a role in the production of algal biomass. Like those associated with Secchi depth, these assumptions may not hold true for lakes impacted by domestic sewage, which can contribute higher amounts of orthophosphate, or in lakes naturally enriched with organic material where humic acids can bind with the phosphorus reducing its concentration in the water column.

Unlike total phosphorus, which may or may not be the primary limiting factor in algal production, CHL concentration provides a more direct measure of phytoplankton abundance. Also, CHL concentration is not affected by non-algal turbidity like Secchi depth can be. Therefore, IDEM uses the

TSI for CHL for trophic state classification for the purposes of its CWA 314 assessments using the classification systems shown in Table 14. However, because divergent results for a given lake allow for comparisons that can yield additional insights into how different components of a lake's ecosystem might be functioning, all three trophic scores are reported for each lake where possible.

Table 14: Trophic states and predicted characteristics based on Carlson TSI scores for chlorophyll-a (CHL).

Trophic State	TSI (CHL)	Corresponding CHL values (µg/L)	Characteristics of Trophic State
Oligotrophic	Less than 40	Less than 0.95 – 2.6	• Low biological productivity • High transparency (clear water) • Low levels of nutrients • Low algal production and little/no aquatic vegetation • Well oxygenated hypolimnion year round; hypolimnion of shallower lakes may become anoxic at TSI scores greater than 30
Mesotrophic	40-50*	2.6-7.3	• Moderate biological productivity • Moderately transparency (moderately clear water) • Moderate levels of nutrients • Beds of submerged aquatic plants • Increasing possibility of anoxia in the hypolimnion during summer
Eutrophic	50-70	7.3-56	• High biological productivity • Water has a low transparency • High levels of nutrients • Large amounts of aquatic plants or algae • At TSI scores greater than 60, blue-green algae dominate and algal scums and excessive macrophytes possible • Hypolimnion commonly anoxic; fish kills possible
Hypereutrophic	Greater than 70	56-155	• Very high biological productivity • Very low transparency, usually less than 3 feet • Very high levels of nutrients • Dense algae and aquatic vegetation; algal scums and few aquatic plants at TSI scores greater than 80 • Fish kills and/or dead zones below the surface are common • Hypolimnion persistently anoxic; Fish kills and/or "dead zones" below the surface common

*Lakes with a TSI score of 50, which is on the boundary between mesotrophic and eutrophic conditions, are evaluated with their corresponding TSI scores for TP and SD along with any other available information and classified in accordance to the best professional judgment of IDEM scientists.

Trend Assessments of Indiana Lakes

IDEM's method for assessing trends for the purposes of CWA Section 314 is not statistical in nature. Rather, it was developed through the best professional judgement of IDEM scientists and based on very small data sets with results separated, in many cases, by more than a decade. IDEM uses Carlson TSI scores for CHL for this purpose. Trend assessments require two or more Carlson TSI scores for CHL from sampling conducted from 1990 to present day with at least one score having been determined from data collected in the most recent five years (Figure 4). Each lake with sufficient data may be assessed as stable, improving, degrading, or fluctuating, which is intended to provide insight as to how natural conditions and human activities may be impacting the lake.

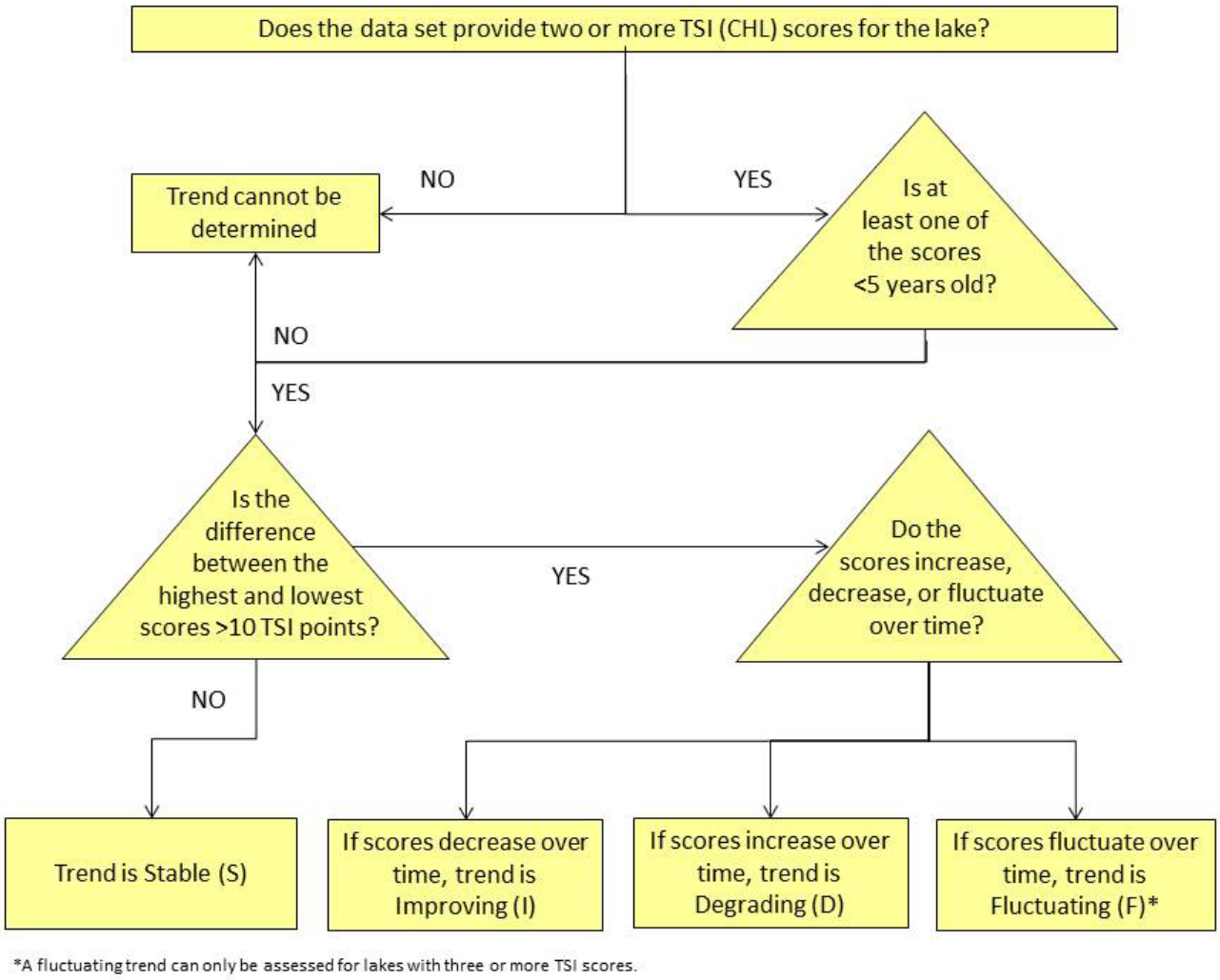

Figure 4: IDEM's method for assessing trends in the trophic condition of Indiana lakes.

CONSOLIDATED LISTING METHODOLOGY

For the development of its 303(d) List of Impaired Waters, IDEM has followed, to the degree possible, the 305(b) and 303(d) reporting methods outlined in the U.S. EPA's Guidance for 2006 Assessment, Listing and Reporting Requirements Pursuant to Sections 303(d), 305(b), and 314 of the CWA (U.S. EPA, 2005) as well as the additional guidance provided in the U.S. EPA memorandums containing information concerning CWA Sections 303(d), 305(b), and 314 integrated reporting and listing decisions for the 2008, 2010, 2012, 2014, and 2016 cycles (U.S. EPA, 2006-2013a). The 303(d) list was developed using the water quality assessment data maintained by IDEM in U.S. EPA's ATTAINS. Interpretation of the data and listing decisions takes into account IDEM's assessment methodologies and the U.S. EPA's guidance.

Data from a given monitoring site are considered representative of the waterbody for that distance upstream and downstream in which there are no significant influences to the waterbody that might cause a change in water quality. Using this same rationale, data may also be extrapolated to some distance into tributaries upstream of a given sampling location. Waterbody AUs with one or more monitoring sites upstream and downstream and those for which reliable assessments can be made based on extrapolation of representative data are classified as monitored. Only monitored waterbodies are considered for 303(d) listing purposes. Any waters identified as "Not Supporting" of one or more designated uses in accordance with the criteria described in previous sections of this methodology are placed on Indiana's 303(d) List of Impaired Waters.

Interpretation of the data through the 305(b) assessment process and the subsequent 303(d) listing decisions are based in large part on U.S. EPA guidance, which calls for a comprehensive listing of all monitored or assessed waterbodies in the state. Prior to 2006, U.S. EPA required that states place each waterbody into only one category. The U.S. EPA now encourages states to place a waterbody AU into additional categories as appropriate in order to more clearly illustrate where progress has been made in TMDL development and other restoration efforts. Therefore, waterbodies are assigned to one category for each of the following designated uses: aquatic life use, recreational use, fish consumption[17], and public water supply[18]. The following describes IDEM's categorization of Indiana waters in more detail:

Category 1 The available data, or information, or both, indicate that all designated uses are supported and no use is threatened. Waters are listed in this category if there are data or other information, or both, that meet the requirements of Indiana's Consolidated Assessment and Listing Methodology (CALM) to support a determination that all designated uses are supported and no designated use is threatened.

Category 2 The available data or information, or both, indicate the individual designated use is supported. Waters are listed in this category if there are data or other information, or both, available that meet the requirements of Indiana's CALM to support a determination that the individual designated use is supported.

[17] Fish consumption is not a designated use in Indiana's WQS. IDEM assesses Indiana waters for fish consumption pursuant to current U.S. EPA policy and in keeping with CWA goals, which are reflected in Indiana's WQS (327 IAC 2-1-1.5 and 2-1.5-3.

[18] Applicable only to waters that serve as a source of water for a public water system.

Category 3 The available data or other information, or both, are insufficient data to determine if the individual designated use is supported. Waters are listed in this category if there are no data or other information, or both, to determine whether the individual designated use is supported or if the available data or information, or both, are not consistent with the requirements of Indiana's CALM.

Category 4 The available data or information, or both, indicate that the individual designated use is impaired or threatened but a total maximum daily load (TMDL) is not required based on one of the following conditions:

A. A TMDL for one or more pollutants has been completed and approved by U.S. EPA and is expected to result in attainment of all water quality criteria applicable to the designated use.

B. Other pollution control requirements are reasonably expected to result in the attainment of all water quality criteria applicable to the designated use in a reasonable period of time. Consistent with the regulation under 40 CFR Part 130.7(b)(i),(ii), and (iii), waters are listed in this subcategory where other pollution control requirements required by local, state, or federal authority are stringent enough to achieve any water quality criteria applicable to the designated use.

C. Impairment is not caused by a pollutant. Waters are listed in this subcategory if the designated use impairment is not caused by a pollutant but is, instead, attributed to other types of pollution for which a TMDL cannot be calculated.

Category 5 The available data or information, or both, indicate the individual designated use is impaired or threatened, and a TMDL is required. The following subcategories together constitute Indiana's 303(d) List of Impaired Waters.

A. This subcategory constitutes the Section 303(d) list of waters impaired or threatened by one or more pollutants for which a TMDL is required. Waters are listed in this category if it is determined in accordance with Indiana's CALM that a pollutant has caused, is suspected of causing, or is projected to cause impairment. Where more than one pollutant is associated with the impairment of a single AU, the AU will remain in Category 5 for each pollutant until the TMDL for that pollutant has been completed and approved by the U.S. EPA.

B. This subcategory constitutes the Section 303(d) list of waters that are impaired due to the presence of mercury or PCBs, or both, in the edible tissue of fish collected from the AUs at levels exceeding Indiana's human health criteria for these contaminants.

The 303(d) List of Impaired Waters consists of all impairments listed in Category 5. This category includes waters where the WQS is not attained because the waterbody AU is impaired or threatened by one or more pollutant(s) for each of which a TMDL is required. However, due to the complex nature of the contaminants involved, IDEM categorizes all fish tissue-related impairments into Category 5B (a state-defined subcategory similar to U.S EPA's 5M subcategory) deferring development of a conventional TMDL to allow other contaminant clean-up efforts to remedy such impairments.

Because each situation is unique and resources and data sets are sometimes limited, the 303(d) listing process may, at times, require IDEM staff to apply best professional judgment. To help stakeholders understand how designated use support was determined for individual waterbodies of interest, IDEM will make available upon request its water quality assessment notes for any waterbody AU, including any waterbody AU assessed in a different manner than indicated in its Consolidated Assessment and Listing Methodology.

The current 303(d) List of Impaired Waters includes impairments identified on previous 303(d) lists, which still require TMDL development. For an AU to be listed, it must have been assessed using representative data, and the data must support its listing. Any data collected internally by IDEM used for listing decisions must meet the agency's quality assurance and quality control requirements as outlined in IDEM's surface water quality monitoring Quality Assurance Project Plan (QAPP). Data collected from external sources must meet the requirements contained in the technical guidance for IDEM's External Data Framework (IDEM, 2015), which mirror those in IDEM's surface water quality monitoring QAPP for data considered usable for the purposes of CWA Sections 305(b) water quality assessments and 303(d) listing decisions.

DELISTING OF IMPAIRMENTS

U.S. EPA's guidance does not change previous rules established for listing and delisting. The existing regulations require states, at the request of the U.S. EPA's Regional Administrator, to demonstrate good cause for not including impairments on the 303(d) list that were included on previous 303(d) lists (pursuant to 40 CFR Part 130.7(b)(6)(iv)). In general, IDEM will only consider delisting an AU if at least one of the following is true:

- New data indicate that WQS are now being met for the AU under consideration. This would typically occur during IDEM's scheduled assessments when reviewing data collected through IDEM's monitoring programs.
- The assessment or listing methodology, or both, has changed, and the AU under consideration would not be considered impaired under the new methodology.
- An error is discovered in the sampling, testing, or reporting of data that led to an inappropriate listing. IDEM will review previous assessments and 303(d) listings when there is reason to believe that the original assessment was not valid. Reassessment (review of previous assessment or 303(d) listing decisions) typically occurs as a result of ongoing quality assurance and quality control (QA/QC) of IDEM's ADB or through inquiry by IDEM staff or external parties. Under these circumstances, the 305(b)/303(d) coordinator works with the IDEM staff initiating the question or receiving it from the external party to gather the necessary information and consult with other staff, as needed, to resolve the question. During reassessment, several types of information are considered, including data quality issues, past assessment methodologies, land use data, historical information from the public, or other relevant information. Regardless of the situation, no assessment is dismissed as invalid based solely on the age of the data.

- It is determined that another program, other than the TMDL program, is better-suited to address the water quality problem, or the problem is determined not to be caused by a pollutant (see Categories 4B[19] and 4C above).
- A TMDL has been completed, and the waterbody AU is expected to meet WQS after implementation of the TMDL (see Category 4A above).

TMDL DEVELOPMENT AND PRIORITIZATION FOR OHIO RIVER IMPAIRMENTS

Because the Ohio River is a boundary between states and U.S. EPA Regions, the development of a TMDL for the river will involve more than one state. To date, no TMDLs have been approved for the reaches of the Ohio River that border Indiana. However, ORSANCO is working with Ohio, West Virginia, Kentucky, Illinois, and Indiana (IDEM) to assist U.S. EPA Regions 3, 4, and 5 in completing a bacteria TMDL for the entire river.

TMDL DEVELOPMENT AND PRIORITIZATION FOR ALL OTHER INDIANA WATERS

The CWA does not clearly define the timeline for TMDL development. However, states are required by 40 CFR Part 130.7 to include with their 303(d) lists a priority ranking of impaired waters that will be targeted for TMDL development in the next two years. For each 303(d) listing cycle, IDEM works with U.S. EPA Region 5 to determine IDEM's short-term TMDL schedule.

In addition to developing a short term list of TMDL priorities every two years, IDEM has also developed a long term schedule to guide TMDL development through 2022. This schedule is included in the Agency's TMDL Program Priority Framework, which describes IDEM's process for implementing U.S. EPA's long term vision for assessment, restoration, and protection under the CWA Section 303(d) program.

U.S. EPA announced its long term vision in 2013 to improve implementation of the CWA 303(d) Program. In order to achieve the goals of its vision, U.S. EPA required states to develop a framework for prioritizing impaired waters for TMDL development.

IDEM's 303(d) TMDL Program Priority Framework specifically describes IDEM's methods for prioritizing waters for TMDL planning and watershed restoration. IDEM submitted the framework and its long term schedule to U.S. EPA on July 8, 2015. U.S. EPA has since reviewed IDEM's Priority Framework and, in a letter to IDEM dated September 16, 2015, agreed that it meets the goals of its new long term vision. In the future, IDEM may need to revise its schedule for TMDL development in the short or long term depending on unanticipated factors that can impact IDEM's TMDL monitoring activities or development, or both. In such cases, IDEM will follow the methods described in its Program Priority Framework to determine any necessary changes in order to help ensure ongoing consistency with U.S. EPA's long term vision.

[19] A decision to list a water in Category 4B using 40 CFR Part130.7(b)(1)(i) must be supported by the issuance of technology-based effluent limitations required by Sections 301(b), 306, 307, or other sections of the CWA. A decision to list in Category 4B using Part 130.7(b)(1)(ii) must be supported by the issuance of more stringent effluent limitations required by federal, state, or local authority. The U.S. EPA expects that the state will provide a rationale for why it believes that these effluent limits will achieve WQS within a reasonable period of time. Placement of waters in Category 4B based on Part 130.7(b)(iii) must be supported by the existence of "other pollution control requirements (for example, best management practices) required by local, state, or federal authority" that are stringent enough to implement WQS. EPA expects that the state will demonstrate that these control requirements will achieve WQS within a reasonable period of time.

REFERENCES CITED

Carlson, R., 1977. A Trophic State Index for Lakes. Association for the Sciences of Limnology and Oceanography, Inc. pp. 181-380. https://aslopubs.onlinelibrary.wiley.com/doi/abs/10.4319/lo.1977.22.2.0361.

Indiana Administrative Code (IAC): http://www.in.gov/legislative/iac/title327.html

Indiana Department of Environmental Management. 2000. Indiana's Source Water Assessment Plan. Indianapolis, Indiana: Indiana Department of Environmental Management. 159 pp. http://in.gov/idem/cleanwater/2368.htm

Indiana Department of Environmental Management. 2004. *Quality Assurance Project Plan for Indiana Surface Water Quality Monitoring and Total Maximum Daily Load (TMDL) Program*. Indianapolis, IN: Indiana Department of Environmental Management.

Indiana Department of Environmental Management. 2005. *Surface Water Quality Monitoring Strategy 2006-2010*. Indianapolis, IN: Indiana Department of Environmental Management.

Indiana Department of Environmental Management. 2010. *Surface Water Quality Monitoring Strategy 2011-2019*. Indianapolis, IN: Indiana Department of Environmental Management.

Indiana Department of Environmental Management. 2015. *Technical Guidance for the Office of Water Quality External Data Framework*. Indianapolis, IN: Indiana Department of Environmental Management.

Indiana Department of Environmental Management. 2016. *Office of Water Quality Notice of Public Comment Period for the Draft 2016 List of Impaired Waters and Consolidated Assessment and Listing Methodology under Section 303(d) of the Clean Water Act*. Indianapolis, IN: Indiana Register, April 6, 2016. http://www.in.gov/legislative/iac/20160406-IR-318160129ONA.xml.html

Karr, J.R.; K.D. Fausch; P.L. Angermeier; P.R. Yant; and I.J. Schlosser 1986. *Assessing Biological Integrity in Running Waters: A method and its rationale. Special publication 5*. Champaign, IL: Illinois Natural History Survey.

LTI. 2007. *Spatial Data Analysis for Developing Lake Nutrient Standards: Draft Report to Indiana Department of Environmental Management*. Ann Arbor, Michigan: LTI Incorporated.

Omernik, J.M. and A.L. Gallant. 1988. *Ecoregions of the Upper Midwest States*. Corvallis, OR: U.S. Environmental Protection Agency, Environmental Research Laboratory. EPA-600-3-88-037.

Ohio River Valley Sanitation Commission. 2006. *Ohio River Valley Sanitation Commission Pollution Control Standards for discharges to the Ohio River, 2006 Revision*. Cincinnati, OH: Ohio River Valley Sanitation Commission.

Risch, M.R. and A.L. Fredericksen. 2015. *Mercury and Methylmercury in Reservoirs in Indiana*. Professional Paper 1813. Reston, Virginia: U.S. Geological Survey. 57 pp. ISSN 2330-7102 (online): http://dx.doi.org/10.3133/pp1813.

Soranno, P. A. and K. Spence Chervuli, et al. Michigan State University, Department of Fisheries and Wildlife. Personal communication to LTI Inc.

U. S. Environmental Protection Agency. 1986. *Ambient Water Quality Criteria for Bacteria*. Washington, D.C.: U. S. Environmental Protection Agency. EPA440/5-84-002.

U.S. Environmental Protection Agency. 1992. Great Lakes Monitoring and Research Strategy. U.S. Environmental Protection Agency, Office of Research and Development: Washington, D. C. 218 pp. EPA/620/R-92/001. http://nepis.epa.gov/

U. S. Environmental Protection Agency. 1997. *Guidelines for Preparation of the State Water Quality Assessments (305[b] Reports) and Electronic Updates: Supplement*. Washington, D.C.: U. S. Environmental Protection Agency. EPA-841-B-97-002B.

U.S. Environmental Protection Agency. 2000a. *Office of Water Memorandum: Guidance to Promote Consistency in the Use of Fish and Shellfish Tissue Data by States, Territories, Authorized Tribes and EPA Regional Offices in Clean Water Act Section 303(d) Decision-making*. Washington, D.C.: U.S. Environmental Protection Agency, Office of Water. WQSP-00-03.

U.S. Environmental Protection Agency. 2000b. *Methodology for Deriving Ambient Water Quality Criteria for the Protection of Human Health*. Office of Water. EPA-822-B-00-004.

U.S. Environmental Protection Agency. 2000c. *Nutrient Criteria Technical Guidance Manual: Lakes and Reservoirs, First Edition*. Washington, D.C.: U.S. Environmental Protection Agency, Office of Water. EPA-822-B00-001.

U.S. Environmental Protection Agency. 2001. *Water Quality Criterion for the Protection of Human Health: Methylmercury*. Washington, D.C.: U.S. Environmental Protection Agency, Office of Water. EPA-823-R-01-001

U. S. Environmental Protection Agency. 2003. *Guidance for 2004 Assessment, Listing and Reporting Requirements Pursuant to Sections 303(d) and 305(b) of the Clean Water Act, July 21, 2003*. Washington, D.C.: U.S. Environmental Protection Agency.

U. S. Environmental Protection Agency. 2005. *Guidance for 2006 Assessment, Listing and Reporting Requirements Pursuant to Sections 303(d), 305(b) and 314 of the Clean Water Act, July 29, 2005*. Washington, D.C.: U.S. Environmental Protection Agency.

U. S. Environmental Protection Agency. 2006. *Information Concerning 2008 Clean Water Act Sections 303(d), 305(b), and 314 Integrated Reporting and Listing Decisions*. Washington, D.C.: U.S. Environmental Protection Agency.

U. S. Environmental Protection Agency. 2009. *Information Concerning 2010 Clean Water Act Sections 303(d), 305(b), and 314 Integrated Reporting and Listing Decisions*. Washington, D.C.: U.S. Environmental Protection Agency.

U. S. Environmental Protection Agency. 2010. *Guidance for Implementing the January 2001 Methylmercury Water Quality Criterion*. Washington, D.C.: U.S. Environmental Protection Agency. EPA 823-R-10-001.

U. S. Environmental Protection Agency. 2011. *Information Concerning 2012 Clean Water Act Sections 303(d), 305(b), and 314 Integrated Reporting and Listing Decisions*. March 21, 2011 Memorandum from U.S.EPA Office of Wetlands, Oceans and Watershed to U.S. EPA Regional Water Division Directors and Directors in U.S. EPA's Region 1 Office of Environmental Measurement and Evaluation, Region 2 Division of Environmental Science and Assessment, Region 7 Environmental Sciences Division, and Region 10 Office of Environmental Assessment. Washington, D.C.: U.S. Environmental Protection Agency.

U. S. Environmental Protection Agency. 2013a. *Information Concerning 2014 Clean Water Act Sections 303(d), 305(b), and 314 Integrated Reporting and Listing Decisions*. September 3, 2013 Memorandum from U.S.EPA Office of Wetlands, Oceans and Watershed to U.S. EPA Regional Water Division Directors and the U.S. EPA Region 1 Office of Environmental Measurement and Evaluation. Washington, D.C.: U.S. Environmental Protection Agency.

U.S. Environmental Protection Agency. 2013b. National Primary Drinking Water Regulations: Revisions to the Total Coliform Rule; Final Rule. 40 CFR Parts 141 and 142: https://www.gpo.gov/fdsys/pkg/FR-2013-02-13/pdf/2012-31205.pdf

U. S. Environmental Protection Agency. 2015a. *Information Concerning 2016 Clean Water Act Sections 303(d), 305(b), and 314 Integrated Reporting and Listing Decisions*. August 13, 2015 Memorandum from U.S.EPA Office of Wetlands, Oceans and Watershed to U.S. EPA Water Division Directors, Regions 1-10 and the U.S. EPA Region 1 Office of Environmental Measurement and Evaluation. Washington, D.C.: U.S. Environmental Protection Agency.

U.S. Environmental Protection Agency. 2015b. Drinking Water Health Advisory for the Cyanobacterial Microcystin Toxins. U.S. Environmental Protection Agency, Office of Water, Health and Ecological Criteria Division: Washington, D. C. 67 pp. EPA-820R15100.

U.S. Environmental Protection Agency. 2015c. Drinking Water Health Advisory for the Cyanobacterial Toxin Cylindrospermopsin. U.S. Environmental Protection Agency, Office of Water, Health and Ecological Criteria Division: Washington, D. C. 44 pp. EPA-820R15101.

U. S. Environmental Protection Agency. 2017. *Information Concerning 2018 Clean Water Act Sections 303(d), 305(b), and 314 Integrated Reporting and Listing Decisions*. December 22, 2017 Memorandum from U.S. EPA Office of Wetlands, Oceans and Watershed to U.S. EPA Water Division Directors, Regions 1-10 and U.S. EPA Environmental Services Division Directors. Washington, D.C.: U.S. Environmental Protection Agency.

CALM ATTACHMENT 1

Comparisons of Indiana's Water Quality Criteria to ORSANCO'S Pollution Control Standards and Other Criteria for Making Designated Use Support Assessments for the Ohio River

Table 1-1: Comparison of criteria used to determine recreational use support.

Indicator	Type of Criteria	ORSANCO's Recreational Use Criteria	Indiana's Recreational Use Criteria	Most Stringent Criteria [1]
E. coli	Geometric Mean	Applicable April-October (Recreational Season) May not exceed 130 cfu/100 ml as a 90-day geometric mean based on not fewer than five samples per month	Applicable April-October (Recreational Season) May not exceed 125 cfu/100 ml based on not fewer than five equally spaced samples over a 30-day period. If five equally spaced samples are not available for the calculation of a geometric mean, single sample maximum applies	Indiana
E. coli	Single Sample Maximum	Applicable April-October (Recreational Season) May not exceed 240 cfu/100 ml in more than 25% of samples	Applicable April-October (Recreational Season) May not exceed 235 cfu/100 ml in any one sample in a thirty day period Except In cases where there are at least ten samples at a given site, up to 10% may exceed the single sample maximum If The exceedances are incidental and attributable solely to the discharge of treated wastewater from a wastewater treatment plant as defined in Indiana Code And The geometric mean criterion is met	Indiana

[1]Although Indiana's *E. coli* numeric criteria are slightly more stringent than ORSANCO's, unlike Indiana's WQS, ORSANCO's criteria do not allow exceptions. ORSANCO's assessment methodology also incorporates analysis of single sample results, which provides a more robust assessment than Indiana's combined criteria and assessment methodology can. Indiana, therefore, accepts ORSANCO's assessments of recreational use support for the Ohio River.

Table 1-2: Comparison of criteria used to determine fish consumption use support.

Indicator	Type/Source of Criteria	ORSANCO Criteria	Indiana Criteria	Most Stringent Criteria
Methylmercury in Fish Tissue (µg/L)	Human Health Criterion for Methylmercury (U.S. EPA, 2001)	0.3	0.3	Equally Stringent
Total Mercury in Water (µg/L)	Aquatic Life CAC (4-day average) Outside the Mixing Zone (Indiana) Not to exceed (ORSANCO)	0.012	0.012	Equally Stringent
Dioxin (2, 3, 7, 8-TCDD) in Water (µg/L)	CCC Human Health (30-day average) Outside the Mixing Zone (Indiana) CWA Section 304(a) Human Health Criterion for Priority Pollutants (ORSANCO)	0.000000005	0.0000001	ORSANCO
Polychlorinated Biphenyls (PCBs) in Water (µg/L)[1]	CCC for Human Health (30-day average) Outside the Mixing Zone (Indiana) CWA Section 304(a) Human Health Criterion for Priority Pollutants (ORSANCO)	0.000064[2]	0.00079	ORSANCO

[1] Indiana has two criteria for PCBs that could be used to make fish consumption use assessments, both of which address different ways of preventing exposure through consumption of fish, one by preventing bioaccumulation of the contaminant in the fish and the other to protect against exposure through the consumption of contaminated fish. The criterion shown in the table is the CCC Human Health criterion for waters outside the mixing zone. Human health criteria are calculated for and intended to protect from exposure through public drinking water supplies withdrawn from surface waters and nondrinking water exposures, such as consumption of fish. Therefore, the human health criteria (both ORSANCO's and Indiana's) are appropriate for use in fish consumption assessments. The Aquatic Life CAC of 0.014 µg/L for PCBs could be used in a similar manner as the Aquatic Life CAC for total mercury to prevent bioaccumulation of PCBs in fish. However, the Human Health CCC for PCBs is far more protective and is used instead to make fishable use assessments for the Ohio River. The opposite is true for total mercury, which is why the Aquatic Life CAC of 0.012 µg/L is used instead of the Human Health CCC of 0.15 µg/L.

[2] This criterion applies to total PCBs (the sum of all congener or all isomer or homolog or Arochlor analyses).

Table 1-3: Comparison of metals criteria used to determine aquatic life use support. Hardness is expressed as mg/l of $CaCO_3$.

Metal	Fraction	Acute or Chronic	ORSANCO's Criterion Concentration (µg/L)	ORSANCO's Dissolved Criterion Conversion Factors[1]	Indiana's Criterion Concentration (µg/L)	Indiana's Dissolved Criterion Conversion Factors	Most Stringent Criteria
Mercury[2]	Dissolved (ORSANCO) Total (Indiana)	Chronic	0.91 (Total)	0.85 (Dissolved)	0.012 (Total)	NA	Indiana
Arsenic III[2]	Dissolved[3]	Chronic	150	1.0	190	1	ORSANCO
Cadmium	Dissolved[3]	Chronic	$e^{(0.7409(\ln \text{hardness})-4.719)}$	1.101672 - [ln(hardness) * 0.041838]	$e^{(0.7852[\ln (\text{hardness})]-3.490)}$	1.101672 - [(ln(hardness) (0.041838)]	ORSANCO
Chromium III	Dissolved[3]	Chronic	$e^{(0.819[\ln (\text{hardness})]+0.6848)}$	0.86	$e^{(0.8190[\ln (\text{hardness})]+1.561)}$	0.860	ORSANCO
Chromium VI	Dissolved[3]	Chronic	11	0.962	11	0.962	Equally stringent
Copper	Dissolved[3]	Chronic	$e^{(0.8545(\ln \text{hardness})-1.702)}$	0.960	$e^{(0.8545[\ln (\text{hardness})]-1.465)}$	0.960	ORSANCO
Lead	Dissolved[3]	Chronic	$e^{(1.273(\ln \text{hardness})-4.705)}$	1.46203 - [ln(hardness) * 0.145712]	$e^{(1.273[\ln (\text{hardness})]-4.705)}$	1.46203 - [(ln hardness) (0.145712)]	Equally stringent
Nickel	Dissolved[3]	Chronic	$e^{(0.846(\ln \text{hardness})+0.0584)}$	0.997	$e^{(0.846[\ln (\text{hardness})]+1.1645)}$	0.997	ORSANCO
Selenium	Total	Chronic	5	--	35	--	ORSANCO
Silver	Dissolved[3]	Acute	$e^{(1.72(\ln \text{hardness})-6.59)}$	--	$e^{(1.72[\ln (\text{hardness})]-6.52)}/2$	0.85	Indiana
Zinc	Dissolved[3]	Chronic	$e^{(0.8473(\ln \text{hardness})+0.884)}$	0.986	$e^{(0.8473[\ln (\text{hardness})]+0.7614)}$	0.986	Indiana

[1] The asterisks used in this column are used to denote a multiplication sign.
[2] This criterion is expressed in ORSANCO's Pollution Control Standards as "Not to Exceed" and in Indiana's WQS as a four-day average.
[3] Unless otherwise shown, dissolved metals criteria are calculated as the total recoverable criterion multiplied by the dissolved criterion conversion factor. Assessments are made by comparing dissolved results against the established or calculated criterion.

Table 1-4: Comparison of sulfate and cyanide criteria used to determine aquatic life use support. Hardness is expressed as mg/l of CaCO3.

Indicator	Type of Criteria	ORSANCO's ALUS Criteria	Indiana's ALUS Criteria[1]	Most Stringent Criteria
Free Cyanide[2] (µg/L)	Chronic	5.2	5.2	Equally stringent
Chloride[3] mg/L)	Chronic	No criterion	$177.87*(\text{hardness})^{0.205797}*(\text{sulfate})^{-0.07452}$	Indiana
Sulfate[4] (mg/L): Hardness greater than or equal to 100 mg/L but less than or equal to 500 mg/L And Chloride (mg/L) greater than or equal to 5 mg/L but less than 25 mg/L	Not to Exceed	No criterion	[-57.478+(5.79*hardness) + (54.163*chloride)]*0.65	Indiana
Sulfate[4] (mg/L): Hardness greater than or equal to 100 mg/L but less than or equal to 500 mg/L And Chloride (mg/L) greater than or equal to 25 mg/L but less than or equal to 500 mg/L	Not to Exceed	No criterion	[1276.7+(5.508*hardness) - (1.457*chloride)]*0.65	Indiana
Sulfate[4] (mg/L): Hardness less than 100 mg/L And Chloride (mg/L) less than or equal to 500 mg/L	Not to Exceed	No criterion	500	Indiana
Sulfate[4] (mg/L): Hardness greater than 500 mg/L And Chloride (mg/L) greater than or equal to 5 mg/L but less than 25 mg/L	Not to Exceed	No criterion	[57.478+(5.79*500) + (54.163*chloride)]*0.65	Indiana
Sulfate[4] (mg/L): Hardness greater than 500 mg/L And Chloride (mg/L) greater than or equal to 25 mg/L but less than or equal to 500 mg/L	Not to Exceed	No criterion	[1.276+(5.508*500) - (1.457*chloride)]*0.65	Indiana

[1] The asterisks used in this column are used to denote a multiplication sign.
[2] This criterion is expressed in ORSANCO's Pollution Control Standards as "Not to Exceed" and in Indiana's WQS as a 4-day average.
[3] Indiana's criterion for chloride is a calculated criterion which requires both hardness and sulfate values and is rounded to nearest whole number for the purposes of assessment. ORSANCO's Pollution Control Standards do not contain a chloride criterion for the protection of aquatic life. Therefore, IDEM uses the data collected by ORSANCO for the purposes of making its aquatic life use assessments for the Ohio River.
[4] Indiana's criterion for sulfate is a calculated criterion which requires both hardness and chloride values and is rounded to nearest whole number for the purposes of assessment. ORSANCO's Pollution Control Standards do not contain a

sulfate criterion for the protection of aquatic life. Therefore, IDEM uses the data collected by ORSANCO to calculate the applicable criteria for the purposes of making its aquatic life use assessments for the Ohio River.

Table 1-5: Comparison of ammonia, dissolved oxygen, pH, and temperature criteria used to determine aquatic life use support.

Indicator	Type of Criteria	ORSANCO's ALUS Criteria[1]	Indiana's ALUS Criteria[1]	Most Stringent Criteria
Ammonia (mg/L) applicable March 1 to October 31	Not to Exceed	$0.8876 * [((0.0278/1+10^{7.688-pH}) + (1.1994/(1+10^{pH-7.688})) * (2.126 * 10^{0.028 * (20-Max (T or 7))})]$ Where: T = Temperature in °C Notes: These criteria apply when unionid mussels are present. For purposes of determining the applicable water quality-based limitations on ammonia-nitrogen, unionid mussels shall be presumed to be present at all times in the Ohio River unless the applicant demonstrates to the satisfaction of the permitting authority and ORSANCO that mussels are absent.	$[((0.0577/(1+10^{7.688-pH}))) + (2.487/(1-10^{pH-7.688}))] * MIN (2.85, (1.45*10^{0.028*(25 - T)})$ Where: T = Temperature in °C Notes: For the above equation, multiply the parenthetical equation by 2.85 when T is less than or equal to 14.51ºC. When T is greater than 14.51ºC, multiply the parenthetical equation by $(1.45 * 10^{0.028*(25-T)})$	ORSANCO
Dissolved Oxygen (mg/L) applicable April 15 to June 15	Not to Exceed	Minimum concentration 5.0 at all times	Average concentration at least 5.0 per calendar day and a minimum concentration of 4.0 at all times	ORSANCO
Dissolved Oxygen (mg/L) applicable June 16 to April 14	Not to Exceed	Average concentration at least 5.0 per calendar day and a minimum concentration of 4.0 at all times	Average concentration at least 5.0 per calendar day and a minimum concentration of 4.0 at all times	Equally stringent
pH (standard units)	Not to Exceed	No value less than 6.0 nor greater than 9.0	No value less than 6.0 nor greater than 9.0	Equally stringent
Temperature (expressed in °C and °F)	Not to exceed	Allowable values expressed as Period Averages and Maximum Temperatures	Allowable values expressed as Maximum Temperatures	ORSANCO[2]

[1] The asterisks used in this column are used to denote a multiplication sign.
[2] Both ORSANCO's Pollution Control Standards and Indiana's WQS articulate maximum allowable temperatures. ORSANCO's standards also include allowable period average temperatures, which are more stringent than the maximum allowable temperatures in either set of standards.

Table 1-6: Comparison of human health criteria and other criteria used to determine public water supply use support.

Parameter	ORSANCO's Criterion Concentration	Indiana's Criterion Concentration	Most Stringent Criteria
Antimony (Total)	5.6 µg/L	146 µg/L	ORSANCO
Arsenic III (Total)	10 µg/L	0.022 µg/L	Indiana
Barium (Total)	1,000 µg/L	1,000 µg/L	Equally stringent
Beryllium (Total)	No criterion	0.068 µg/L	Indiana
Cadmium (Total)	No criterion	10 µg/L	Indiana
Copper (Total)	1300 µg/L	No criterion	ORSANCO
Mercury (Total)	0.012 µg/L	0.14 µg/L	ORSANCO
Nickel (Total)	610 µg/L	13.4 µg/L	Indiana
Selenium (Total)	170 µg/L	10 µg/L	Indiana
Silver (Total)	50 µg/L	50 µg/L	Equally stringent
Thallium (Total)	0.24 µg/L	48 µg/L	ORSANCO
Zinc (Total)	7400 µg/L	No criterion	ORSANCO
Cyanide (Total)	140 µg/L	200 µg/L	ORSANCO
Fluoride	1.0 mg/L	1.0 mg/L[1]	Equally stringent
Nitrogen (as Nitrate-Nitrite)	10 mg/L	10 mg/L	Equally stringent
Nitrite	1 mg/L	1 mg/L	Equally stringent
Sulfate	250 mg/L[2]	250 mg/L	Equally stringent
Chloride	250 mg/L	250 mg/L	Equally stringent
Phenol	0.005 mg/L[2]	3.5 mg/L	ORSANCO
Total Dissolved Solids	500 mg/L[2]	750 mg/L	ORSANCO
Specific Conductance	No criteria	1200 micromhos/cm	Indiana
Fecal Coliform	May not exceed 2,000 cfu/100 ml as a geometric mean calculated from five samples collected over a one-month period	May not exceed: 5,000 cfu/100 ml as a monthly average value Or 5,000 cfu/100 ml in greater than 20% of samples collected in a given month Or 20,000 cfu/100 ml in less than 5% of all samples collected in a given month	ORSANCO

[1] This criterion is applicable to all waters outside the mixing zone and to all designated uses.

[2] This is criterion is not a human health criterion. Rather, it is identified as a taste and odor protection criterion as defined in Section 2.2 of ORSANCO's PCS.

CALM ATTACHMENT 2

IDEM's Assessment Unit IDs for the Ohio River Keyed to ORSANCO Pools

Table 2-1: IDEM assessment unit IDs for the Ohio River and their corresponding mile points and ORSANCO pools, which are defined (bounded by) a series of high-lift locks and dams along the river

Indiana County	8-Digit Hydrologic Unit Code	Assessment Unit ID	Assessment Unit Name	From Ohio River Mile	To Ohio River Mile	ORSANCO Pool
DEARBORN	05090203	INH1_01	OHIO RIVER - STATE LINE TO WOOLPER CREEK (KY)	491.1	499.8	MARKLAND
OHIO	05090203	INH1_02	OHIO RIVER - WOOLPER CREEK (KY) TO MIDDLE CREEK (KY)	499.8	504.5	MARKLAND
OHIO	05090203	INH1_03	OHIO RIVER - MIDDLE CREEK (KY) TO GRANTS CREEK (IN)	504.5	509.6	MARKLAND
SWITZERLAND	05090203	INH1_04	OHIO RIVER - GRANTS CREEK (IN) TO HAMILTON, KY	509.6	514.3	MARKLAND
SWITZERLAND	05090203	INH1_05	OHIO RIVER - HAMILTON, KY TO WADE CREEK (IN)	514.3	518.4	MARKLAND
SWITZERLAND	05090203	INH1_06	OHIO RIVER - WADE CREEK (IN) TO BIG SUGAR CREEK (KY)	518.4	522.4	MARKLAND
SWITZERLAND	05090203	INH1_07	OHIO RIVER - BIG SUGAR CREEK (KY) TO BRYANT CREEK (IN)	522.4	526.6	MARKLAND
SWITZERLAND	05090203	INH1_08	OHIO RIVER - BRYANT CREEK (IN) TO MARKLAND LOCKS AND DAM	526.6	531.6	MARKLAND
SWITZERLAND	05140101	INH2_01	OHIO RIVER - MARKLAND LOCKS AND DAM TO BLACK ROCK CREEK (KY)	531.6	536.7	MCALPINE
SWITZERLAND	05140101	INH2_02	OHIO RIVER - BLACK ROCK CREEK (KY) TO 2 MILES DS OF INDIAN CREEK (IN)	536.7	541.5	MCALPINE
SWITZERLAND	05140101	INH2_03	OHIO RIVER - 2 MILES DS OF INDIAN CREEK (IN) TO KENTUCKY RIVER (KY)	541.5	545.3	MCALPINE
JEFFERSON	05140101	INH3_01	OHIO RIVER - KENTYCKY RIVER (KY) TO INDIAN KENTUCK CREEK (IN)	545.3	549.9	MCALPINE
JEFFERSON	05140101	INH3_02	OHIO RIVER - INDIAN KENTUCK CREEK (IN) TO EAGLE HOLLOW, IN	549.9	554.8	MCALPINE
JEFFERSON	05140101	INH3_03	OHIO RIVER - EAGLE HOLLOW, IN TO CLIFTY CREEK (IN)	554.8	559.6	MCALPINE
JEFFERSON	05140101	INH3_04	OHIO RIVER - CLIFTY CREEK (IN) TO HARTE FALLS CREEK (IN)	559.6	563.8	MCALPINE
JEFFERSON	05140101	INH3_05	OHIO RIVER - HARTE FALLS (IN) TO MARBLE HILL, IN	563.8	569.9	MCALPINE
CLARK	05140101	INH3_06	OHIO RIVER - MARBLE HILL, IN TO PATTONS CREEK (KY)	569.9	575.6	MCALPINE
CLARK	05140101	INH3_07	OHIO RIVER - PATTONS CREEK (KY) TO WESTPORT, KY	575.6	580.2	MCALPINE
CLARK	05140101	INH3_08	OHIO RIVER - WESTPORT, KY TO OWEN CREEK (IN)	580.2	585.5	MCALPINE
CLARK	05140101	INH3_09	OHIO RIVER - OWN CREEK (IN) TO JENNY LIND RUN (IN)	585.5	591.3	MCALPINE
CLARK	05140101	INH3_10	OHIO RIVER - JENNY LIND RUN (IN) TO UTICA, IN	591.3	598.2	MCALPINE
CLARK	05140101	INH3_11	OHIO RIVER - UTICA, IN TO JEFFERSONVILLE, IN	598.2	605.7	MCALPINE
CLARK	05140101	INH3_12	OHIO RIVER - JEFFERSONVILLE, IN TO MCALPINE LOCKS AND DAM	605.7	609.4	MCALPINE

Indiana County	8-Digit Hydrologic Unit Code	Assessment Unit ID	Assessment Unit Name	From Ohio River Mile	To Ohio River Mile	ORSANCO Pool
FLOYD	05140101	INH3_13	OHIO RIVER - MCALPINE LOCKS AND DAM TO NEW ALBANY, IN	609.4	613.0	CANNELTON
FLOYD	05140101	INH4_01	OHIO RIVER - NEW ALBANY, IN TO MILL CREEK CUTOFF (KY)	613.0	619.6	CANNELTON
HARRISON	05140101	INH4_02	OHIO RIVER - MILL CREEK CUTOFF (KY) TO SUGAR GROVE, IN	619.6	625.1	CANNELTON
HARRISON	05140101	INH4_03	OHIO RIVER - SUGAR GROVE, IN TO MEADOW LAWN, KY	625.1	628.2	CANNELTON
HARRISON	05140101	INH4_04	OHIO RIVER - MEADOW LAWN, KY TO SALT RIVER (KY)	628.2	633.2	CANNELTON
HARRISON	05140104	INH4_05	OHIO RIVER - SALT RIVER (KY) TO MOSQUITO CREEK (IN)	633.2	637.7	CANNELTON
HARRISON	05140104	INH5_01	OHIO RIVER - MOSQITO CREEK (IN) TO DOE RUN (KY)	637.7	645.5	CANNELTON
HARRISON	05140104	INH5_02	OHIO RIVER - DOE RUN (KY) TO BUCK CREEK (KY)	645.5	650.5	CANNELTON
HARRISON	05140104	INH5_03	OHIO RIVER - BUCK CREEK (KY) TO FRENCH CREEK (KY)	650.5	654.5	CANNELTON
HARRISON	05140104	INH5_04	OHIO RIVER - FRENCH CREEK (KY) TO NEW AMSTERDAM, IN	654.5	658.9	CANNELTON
HARRISON	05140104	INH5_05	OHIO RIVER - NEW AMSTERDAM, IN TO BLUE RIVER (IN)	658.9	665.9	CANNELTON
CRAWFORD	05140104	INH5_06	OHIO RIVER - BLUE RIVER (IN) TO WOLF CREEK (KY)	665.9	679.7	CANNELTON
CRAWFORD	05140104	INH5_07	OHIO RIVER - WOLF CREEK (KY) TO LITTLE BLUE RIVER (IN)	679.7	681.5	CANNELTON
CRAWFORD/PERRY	05140104	INH5_08	OHIO RIVER - LITTLE BLUE RIVER (IN) TO SPRING CREEK (KY)	681.5	689.6	CANNELTON
PERRY	05140104	INH5_09	OHIO RIVER - SPRING CREEK (KY) TO OIL CREEK (IN)	689.6	694.3	CANNELTON
PERRY	05140104	INH5_10	OHIO RIVER - OIL CREEK (IN) TO YELLOW BANK CREEK (KY)	694.3	698.2	CANNELTON
PERRY	05140104	INH5_11	OHIO RIVER - YELLOW BANK CREEK (KY) TO SINKING CREEK (KY)	698.2	703.5	CANNELTON
PERRY	05140104	INH5_12	OHIO RIVER - SINKING CREEK (KY) TO BEAR CREEK (IN)	703.5	705.9	CANNELTON
PERRY	05140201	INH5_13	OHIO RIVER - BEAR CREEK (IN) TO CLOVER CREEK (KY)	705.9	713.4	CANNELTON
PERRY	05140201	INH5_14	OHIO RIVER - CLOVER CREEK (KY) TO DEER CREEK (IN)	713.4	720.9	CANNELTON
PERRY	05140201	INH5_15	OHIO RIVER - DEER CREEK (IN) TO CANNELTON LOCKS AND DAM	720.9	722.9	CANNELTON
PERRY	05140201	INH5_16	OHIO RIVER - CANNELTON LOCKS AND DAM TO TELL CITY, IN	722.9	728.0	NEWBURGH
PERRY	05140201	INH6_01	OHIO RIVER - TELL CITY, IN TO ANDERSON RIVER (IN)	728.0	733.3	NEWBURGH
SPENCER	05140201	INH6_02	OHIO RIVER - ANDERSON RIVER (IN) TO CROOKED CREEK (IN)	733.3	735.1	NEWBURGH
SPENCER	05140201	INH6_03	OHIO RIVER - CROOKED CREEK (IN) TO YELLOW CREEK (KY) NEAR LEWISPORT, KY	735.1	738.6	NEWBURGH
SPENCER	05140201	INH6_04	OHIO RIVER - YELLOW CREEK (KY) NEAR LEWISPORT, KY TO GRANDVIEW, IN	738.6	743.9	NEWBURGH
SPENCER	05140201	INH6_05	OHIO RIVER - GRANDVIEW, IN TO ROCKPORT, IN	743.9	748.4	NEWBURGH

Indiana County	8-Digit Hydrologic Unit Code	Assessment Unit ID	Assessment Unit Name	From Ohio River Mile	To Ohio River Mile	ORSANCO Pool
SPENCER	05140201	INH6_06	OHIO RIVER - ROCKPORT, IN TO YELLOW CREEK (KY) NEAR OWENSBORO, KY	748.4	753.6	NEWBURGH
SPENCER	05140201	INH6_07	OHIO RIVER - YELLOW CREEK (KY) TO CANEY CREEK (IN)	753.6	760.7	NEWBURGH
SPENCER	05140201	INH6_08	OHIO RIVER - CANEY CREEK (IN) TO LITTLE PIGEON CREEK (IN)	760.7	767.1	NEWBURGH
SPENCER	05140201	INH6_09	OHIO RIVER - LITTLE PIGEON CREEK (IN) TO FRENCH ISLANDS NOS 1 AND 2	767.1	770.4	NEWBURGH
WARRICK	05140201	INH6_10	OHIO RIVER - FRENCH ISLANDS, NOS 1 AND 2 TO NEWBURGH LOCKS AND DAM	770.4	777.0	NEWBURGH
VANDERBURGH	05120202	INH7_01	OHIO RIVER - NEWBURGH LOCKS AND DAM TO GREEN RIVER (KY)	777.0	785.0	NEWBURGH
VANDERBURGH	05120202	INH8_01	OHIO RIVER - EVANSVILLE, IN (UPSTREAM) TO EVANSVILLE, IN (DOWNSTREAM)	785.0	797.5	NEWBURGH
VANDERBURGH	05120202	INH8_02	OHIO RIVER - EVANSVILLE, IN (DOWNSTREAM) TO HENDERSON, KY	797.5	803.3	NEWBURGH
VANDERBURGH	05120202	INH8_03	OHIO RIVER - HENDERSON, KY TO CANOE CREEK (KY)	803.3	807.5	NEWBURGH
VANDERBURGH	05120202	INH8_04	OHIO RIVER - CANOE CREEK (KY) TO BAYOU CREEK (IN)	807.5	815.8	NEWBURGH
POSEY	05120202	INH8_05	OHIO RIVER - BAYOU CREEK (IN) TO DS END OF OHIO RIVER CHANNEL NORTH OF DIAMOND ISLAND	815.8	822.2	NEWBURGH
POSEY	05120202	INH8_06	OHIO RIVER - OHIO RIVER CHANNEL SOUTH OF DIAMOND ISLAND	822.2	826.3	NEWBURGH
POSEY	05120202	INH8_07	OHIO RIVER - DS END OF DIAMOND ISLAND TO MOUNT VERNON, IN	826.3	833.2	NEWBURGH
POSEY	05120202	INH8_08	OHIO RIVER - MOUNT VERNON, IN TO DS END OF OHIO RIVER CHANNEL WEST OF SLIM ISLAND	833.2	840.3	NEWBURGH
POSEY	05120202	INH8_09	OHIO RIVER CHANNEL EAST OF SLIM ISLAND	840.3	843.3	NEWBURGH
POSEY	05120202	INH8_10	OHIO RIVER - DS END OF SLIM ISLAND TO HOVEY LAKE DRAIN (IN)	843.3	848.2	NEWBURGH
POSEY	05120202	INH8_11	OHIO RIVER - HOVEY LAKE DRAIN (IN) TO LOST CREEK (KY)	848.2	850.4	NEWBURGH
POSEY	05120202	INH8_12	OHIO RIVER - LOST CREEK (KY) TO UNIONTOWN (JOHN T. MYERS) LOCKS	850.4	853.5	NEWBURGH
POSEY	05120202	INH9_01	OHIO RIVER - UNIONTOWN (JOHN T. MYERS) LOCKS AND DAM TO WABASH RIVER	853.5	855.3	J.T. MYERS

CALM ATTACHMENT 3

Derivation of Criteria Values for Concentrations of Mercury and PCBs in Fish Tissue

U.S. EPA stipulates that the risk assessment parameters used to categorize fish tissue contaminant data must be at least as protective as those used in the WQS-based fish concentrations. The equation for calculating a fish tissue criterion for PCBs utilizes the guidance provided by U.S. EPA for calculating screening values for target analytes (http://www.epa.gov/waterscience/fishadvice/volume1/v1ch5.pdf). U.S. EPA's Office of Water recommends the use of this calculation method because it is the basis for developing current water quality criteria for the protection of human health. The general equation used for calculating Screening Values (SVs) for carcinogens in fish tissue is derived from this guidance and is as follows:

SVc = [(RL/CSF)*BW]/CR ***Equation 3-1***

where:
SVc = Screening value for a carcinogen (mg/kg; ppm)
RL = Maximum acceptable risk level (dimensionless)
CSF = Oral cancer slope factor $(mg/kg\text{-}d)^{-1}$
BW = Mean body weight of the general population (kg)
CR = Mean daily consumption rate of species of interest (kg/d)

- The asterisk is used to denote a multiplication sign.

In determining a screening value or fish tissue criterion for PCBs, the same assumptions and parameters used for calculating human health water quality criteria were applied. These parameters include a BW of 70 kg, CSF (of 2.0 $(mg/kg\text{-}d)^{-1}$, RL of 10^{-5}, and CR of 17.5 (g/d).

The general equation for calculating a fish tissue screening value for PCBs is:

$$\textit{Fish Tissue Screening Value (mg/kg)} = \frac{\left[\dfrac{Cancer\ Risk\ Level}{q1 * \left((mg/kg/d)^{-1}\right)}\right] \times Body\ Weight\ (kg)}{Fish\ Consumption\ (kg/d)} \qquad \textit{Equation 3-2}$$

Therefore,
Cancer risk level (the RL value from equation 1) = 10^{-5}
q1 (the CSF from equation 1) = of 2.0 $(mg/kg\text{-}d)^{-1}$
BW (same in both equations) = 70 kg
Fish Consumption (CR in equation 1) = 17.5 (g/d) or 0.0175 (kg/d)

- The asterisk is used to denote a multiplication sign.

$$\textit{PCB Fish Tissue Screening Value (mg/kg)} = \frac{\left[\dfrac{1E-05}{2.0\ (mg/kg/d)^{-1}}\right] \times 70\ (kg)}{0.0175\ (kg/d)} = 0.02\ (mg/kg) \qquad \textit{Equation 3-3}$$

A tissue-based criterion eliminates the need for a bioaccumulation factor in the criterion calculation while PCB exposure from drinking water is negligible (http://www.great-lakes.net/humanhealth/lake/superior.html).

CALM ATTACHMENT 4

Comparison of Water Quality Assessment Criteria and Benchmarks for IDEM's Clean Water Act Public Water Supply Assessments and the Safe Drinking Water Act Maximum Contaminant Levels for Treated Drinking Water

Table 4-1: Water quality assessment criteria and benchmarks used in assessments for public water supply use support. This table also provides maximum contaminant levels (MCLs) regulated under the Safe Drinking Water Act (SDWA) for the purposes of comparison only – MCLs are not used for the purposes of assessment.

Parameter	CWA Human Health (HH) Criteria		Other CWA Criteria Specific to Public Water Supply Use		Other Benchmarks for Assessment	SDWA Maximum Contaminant Level (MCL)
	Great Lakes Basin 327 IAC 2-1.5-8(b) Table 8-3	Downstate Waters 327 IAC 2-1-6(a) Table 6-1	Great Lakes Basin 327 IAC 2-1.5-8(f)	Downstate Waters 327 IAC 2-1-6(e)		
General Chemistry And Physical Properties						
Chloride, Total			250 mg/L	250 mg/L		
Cyanide, Total	600 µg/L	200 µg/L				
Specific Conductance (also known as Conductivity)			1,200 micromhos/cm at 25o Celsius	1,200 micromhos/cm at 25o Celsius		
Solids, Dissolved (or Specific Conductance as Proxy)			750 mg/L or 1,200 micromhos/cm at 25° Celsius	750 mg/L or 1,200 micromhos/cm at 25° Celsius		
Sulfate			250 mg/L	250 mg/L		
Fluoride				1.0 mg/L Wabash River and Ohio River; 2.0 mg/L All other downstate waters		4 µg/L
Nutrients						
Nitrogen, Nitrate+Nitrite		10 mg/L	10 mg/L			10 µg/L
Nitrogen, Nitrite		1 mg/L	1 mg/L			1 µg/L

Parameter	CWA Human Health (HH) Criteria		Other CWA Criteria Specific to Public Water Supply Use		Other Benchmarks for Assessment	SDWA Maximum Contaminant Level (MCL)
	Great Lakes Basin 327 IAC 2-1.5-8(b) Table 8-3	Downstate Waters 327 IAC 2-1-6(a) Table 6-1	Great Lakes Basin 327 IAC 2-1.5-8(f)	Downstate Waters 327 IAC 2-1-6(e)		
Algal Toxins						
Cylindrospermopsin					0.7 mg/L	
Microcystin-LR (as a surrogate for total Microcystins)					0.3 mg/L	
Metals						
Antimony, Total		146 µg/L				6 µg/L
Arsenic (III), Total		0.022 µg/L				10 µg/L
Barium, Total		1000 µg/L				2,000 µg/L
Beryllium, Total		0.068 µg/L				4 µg/L
Cadmium, Total		10 µg/L				5 µg/L
Chromium (III), Total		170,000 µg/L				100 µg/L Chromium, Total
Chromium (VI), Total		50 µg/L				
Lead, Total		50 µg/L				15 µg/L*
Mercury, Total	0.0018 µg/L	0.14 µg/L				2 µg/L Mercury (inorganic)
Methylmercury, Total	0.0018 µg/L					

Parameter	CWA Human Health (HH) Criteria		Other CWA Criteria Specific to Public Water Supply Use		Other Benchmarks for Assessment	SDWA Maximum Contaminant Level (MCL)
	Great Lakes Basin 327 IAC 2-1.5-8(b) Table 8-3	Downstate Waters 327 IAC 2-1-6(a) Table 6-1	Great Lakes Basin 327 IAC 2-1.5-8(f)	Downstate Waters 327 IAC 2-1-6(e)		
Nickel, Total		13.4 µg/L				
Selenium, Total		10 µg/L				50 µg/L
Silver, Total		50 µg/L				
Thallium, Total		13 µg/L				2 µg/L
Pesticides						
Dichlorodiphenyltrichloroethane (also known as DDT) (all derivatives)	0.00015 µg/L (1.5×10^{-4})	0.00024 µg/L (2.4×10^{-4})				
Benzene Hexachloride (also known as gamma BHC or Lindane)	0.47 µg/L	0.19 µg/L				0.2 µg/L
Alpha Hexachlorocyclohexane (also known as alpha HCH)		0.09 µg/L				
Beta Hexachlorocyclohexane (also known as beta HCH)		0.16 µg/L				
Technical Hexachlorocyclohexane (also known as technical HCH)		0.12 µg/L				
Hexachlorocyclopentadiene (also known as Endosulfan)		74 µg/L				
Aldrin		0.00074 µg/L (7.4×10^{-4})				
Dieldrin	0.0000065 µg/L (6.5×10^{-6})	0.00076 µg/L (7.6×10^{-4})				

Parameter	CWA Human Health (HH) Criteria		Other CWA Criteria Specific to Public Water Supply Use		Other Benchmarks for Assessment	SDWA Maximum Contaminant Level (MCL)
	Great Lakes Basin 327 IAC 2-1.5-8(b) Table 8-3	Downstate Waters 327 IAC 2-1-6(a) Table 6-1	Great Lakes Basin 327 IAC 2-1.5-8(f)	Downstate Waters 327 IAC 2-1-6(e)		
Endrin		1.0 µg/L				2 µg/L
Chlordane	0.00025 µg/L (2.5×10^{-4})	0.0046 µg/L (4.6×10^{-3})				2 µg/L
Heptachlor		0.0028 µg/L (2.8×10^{-3})				0.4 µg/L
Toxaphene	29 µg/L	0.0071 µg/L (7.1×10^{-3})				3 µg/L
Polychlorinated Biphenyls (PCBs)						
Polychlorinated Biphenyls (PCBs), Total (sum of all congeners)	0.0000068 µg/L (6.8×10^{-6})	0.00079 µg/L (7.9×10^{-4})				0.5 µg/L
Polycyclic Aromatic Hydrocarbons (PAHs)						
Polycyclic Aromatic Hydrocarbons (PAHs) (includes seven PAH compounds)		0.028 µg/L				
Benzo(a)pyrene		0.028 µg/L				0.2 µg/L
Fluoranthene		42 µg/L				
Semi-Volatile Organics (SVOCs)						
1,2,4,5-tetrachlorobenzene		38 µg/L				
1,2-diphenylhydrazine		0.422 µg/L				
Dichlorobenzenes (all isomers)		400 µg/L				600 µg/L

Parameter	CWA Human Health (HH) Criteria		Other CWA Criteria Specific to Public Water Supply Use		Other Benchmarks for Assessment	SDWA Maximum Contaminant Level (MCL)
	Great Lakes Basin 327 IAC 2-1.5-8(b) Table 8-3	Downstate Waters 327 IAC 2-1-6(a) Table 6-1	Great Lakes Basin 327 IAC 2-1.5-8(f)	Downstate Waters 327 IAC 2-1-6(e)		
1,4-dichlorobenzene		400 µg/L				75 µg/L
2,4,5-trichlorophenol		0.422 µg/L				
2,4,6-trichlorophenol		12 µg/L				
2,4-dichlorophenol		3,090 µg/L				
2,4-dimethylphenol	450 µg/L					
Dinitrophenol		70 µg/L				
2,4-dinitrophenol	55 µg/L					
4,6-dinitro-o-cresol		13.4 µg/L				
2,4-dinitrotoluene		1.1 µg/L				
Benzidine		0.0012 µg/L (1.2×10^{-3})				
Bis (2-chloroethyl) Ether (also known as Dichloroethyl Ether)		0.3 µg/L				
Bis (2-chloroisopropyl) Ether		34.7 µg/L				
Bis (chloromethyl) Ether (also known as BCME)		0.000038 µg/L (3.8×10^{-5})				
Dichlorobenzenes (sum of all isomers)		400 µg/L				

Parameter	CWA Human Health (HH) Criteria		Other CWA Criteria Specific to Public Water Supply Use		Other Benchmarks for Assessment	SDWA Maximum Contaminant Level (MCL)
	Great Lakes Basin 327 IAC 2-1.5-8(b) Table 8-3	Downstate Waters 327 IAC 2-1-6(a) Table 6-1	Great Lakes Basin 327 IAC 2-1.5-8(f)	Downstate Waters 327 IAC 2-1-6(e)		
Dichlorobenzidine		0.1 µg/L				
Diethyl Phthalate		350,000 µg/L				
Dimethyl Phthalate		313,000 µg/L				
Dibutyl Phthalate		34,000 µg/L				
Di-2-ethylhexyl Phthalate		15,000 µg/L				
Hexachlorobenzene	0.00045 µg/L (4.5×10^{-4})	0.0072 µg/L (7.2×10^{-3})				1 µg/L
Hexachlorocyclopentadiene		206 µg/L				50 µg/L
Hexachloroethane	5.3 µg/L	19 µg/L				
Isophorone		5,200 µg/L				
N-nitrosodibutylamine		0.064 µg/L				
N-nitrosodiethylamine		0.008 µg/L				
N-nitrosodimethylamine		0.014 µg/L				
N-nitrosodiphenylamine		49 µg/L				
N-nitrosopyrrolidine		0.16 µg/L				

Parameter	CWA Human Health (HH) Criteria		Other CWA Criteria Specific to Public Water Supply Use		Other Benchmarks for Assessment	SDWA Maximum Contaminant Level (MCL)
	Great Lakes Basin 327 IAC 2-1.5-8(b) Table 8-3	Downstate Waters 327 IAC 2-1-6(a) Table 6-1	Great Lakes Basin 327 IAC 2-1.5-8(f)	Downstate Waters 327 IAC 2-1-6(e)		
Pentachlorobenzene		74 µg/L				
Phenol		3,500 µg/L				
Volatile Organics						
1,1-dichloroethylene		0.33 µg/L				7 µg/L
1,1,1-trichloroethane		18,400 µg/L				200 µg/L
1,1,2-trichloroethane		6.0 µg/L				5 µg/L
1,1,2,2-tetrachloroethane		1.7 µg/L				
1,2 -dichloroethane		9.4 µg/L				5 µg/L
2,3,7,8-tetrachlorodibenzo-P-Dioxin (also known as 2,3,7,8-TCDD or Dioxin)	0.0000000086 µg/L (8.6×10^{-9})	0.0000001 µg/L (1.0×10^{-7})				0.00000003 µg/L (3.0×10^{-5})
Dichloropropenes (all congeners)		87 µg/L				
Acrolein		320 µg/L				
Acrylonitrile		0.58 µg/L				
Benzene	12 µg/L	6.6 µg/L				5 µg/L
Nitrobenzene		19,800 µg/L				

Parameter	CWA Human Health (HH) Criteria		Other CWA Criteria Specific to Public Water Supply Use		Other Benchmarks for Assessment	SDWA Maximum Contaminant Level (MCL)
	Great Lakes Basin 327 IAC 2-1.5-8(b) Table 8-3	Downstate Waters 327 IAC 2-1-6(a) Table 6-1	Great Lakes Basin 327 IAC 2-1.5-8(f)	Downstate Waters 327 IAC 2-1-6(e)		
Chlorobenzene (also known as Monochlorobenzene)	470 µg/L	488 µg/L				100 µg/L
Carbon Tetrachloride		4.0 µg/L				5 µg/L
Chloroform		1.9 µg/L				
Ethylbenzene		1,400 µg/L				700 µg/L
Hexachlorobutadiene		4.47 µg/L				
Methylene Chloride (also known as Dichloromethane)	47 µg/L					5 µg/L
Tetrachloroethylene		8 µg/L				5 µg/L
Toluene	5,600 µg/L	14,300 µg/L				1,000 µg/L
Trichloroethylene (also known as Trichloroethene)	29 µg/L	27 µg/L				5 µg/L
Vinyl Chloride		20 µg/L				2 µg/L
Halomethanes (all compounds)		1.9 µg/L				

*Indicates a treatment technique (TT) action Level as opposed to MCL.

APPENDIX H:

COMPREHENSIVE AQUATIC LIFE USE AND RECREATIONAL USE ASSESSMENTS

Comprehensive aquatic life use and recreational use assessments are made with data collected through IDEM's Probabilistic Monitoring Program.

This report provides IDEM's comprehensive basin aquatic life use assessments, which are based on site-specific assessments using chemical results in combination with fish and macroinvertebrate community data (Table 1). Comprehensive aquatic assessments for each basin were calculated from site-specific assessment results in the following manner:

- Percent attaining = biological assessment results indicating full support (IBI>35 and/or mHab>35) and no corresponding chemical parameter violations;
- Percent not attaining = biological assessment results indicating non-support (i.e. impairment) (IBI<35 and/or mHab<35) and/or corresponding chemical parameter violations.

IDEM uses independent applicability in its comprehensive basin aquatic life use assessments. Therefore, either biological or chemical results indicating impairment were treated as non-supporting in determining attainment for the basin.

Updated comprehensive basin recreational use assessment results are also provided (Table 2) and were calculated using site-specific assessments results in a similar manner.

- Percent attaining = E. *coli* assessment results indicating full support (geometric mean <125 colony forming units per 100 milliliters);
- Percent not attaining = E. *coli* assessment results indicating non-support (i.e. impairment) (geometric mean >125 colony forming units per 100 milliliters);

Percent attainment and percent non-attainment values are calculated by IDEM staff using commands provided by U.S. EPA National Health and Environmental Effects Research Laboratory, Corvallis, Oregon (www.epa.gov/nheerl/arm/analysispages/techinfoanalysis.htm) as well as the R Development Core Team (2005). R: A language and environment for statistical computing. R Foundation for Statistical Computing, Vienna, Austria. ISBN 3-900051-07-0, URL http://www.R-project.org.

Table 1: Comprehensive basin aquatic life use assessments showing attainment results calculated using the probabilistic monitoring design.

BASIN	TARGET POPULATION	BASIN SIZE (MILES) (Updated)	BASIN SIZE (MILES) (Original)	YEAR SAMPLED	YEAR ASSESSED	DATA	% ATTAINING	% NOT ATTAINING	CONFIDENCE LEVEL (%)	CONFIDENCE INTERVAL (%)
WHITE RIVER, WEST FORK BASIN	05120201 through 05120203	3775	NA	2011	2013	Biological Chemical	71%	29%	95% n=38	+/-15%
PATOKA RIVER BASIN	05120209	714	NA	2012	2014	Biological Chemical	12%	88%	95% n=38	+/-11%
WHITE RIVER, EAST FORK BASIN	05120204 through 05120208	4325	NA	2013	2014	Biological Chemical	60%	40%	95% n=37	+/-15%
GREAT MIAMI RIVER BASIN	05080001; 05080002; 05080003	1448	NA	2014	2015	Biological Chemical	78%	22%	95% n=38	+/-13%
UPPER WABASH RIVER BASIN	05120101 through 05120107	6155	NA	2015	2016	Biological Chemical	56%	44%	95% n=36	+/-16%
LOWER WABASH RIVER BASIN	05120108 through 05120113	4738	NA	2016	2017	Biological Chemical	43%	57%	95% n=37	+/-14%

BASIN	TARGET POPULATION	BASIN SIZE (MILES) (Updated)	BASIN SIZE (MILES) (Original)	YEAR SAMPLED	YEAR ASSESSED	DATA	% ATTAINING	% NOT ATTAINING	CONFIDENCE LEVEL (%)	CONFIDENCE INTERVAL (%)
UPPER ILLINOIS RIVER BASIN	07120001; 07120002; 07120003	3584	NA	2017	2018	Biological Chemical	41%	59%	95% n=38	+/-14%
GREAT LAKES	04040001; 04050001; 04100003; 04100004; 04100005; 04100007	3560	NA	2018	2019	Biological Chemical	20%	80%	95% n=37	+/-11%
OHIO RIVER TRIBUTARIES	05090203; 05140101; 05140104; 05140201; 05140202	3707	NA	2005	2007	Biological Chemical	24%	76%	95% n=37	+/-11%

Table 2: Comprehensive basin recreational use assessments showing attainment results calculated using the probabilistic monitoring design.

BASIN	TARGET POPULATION	BASIN SIZE (MILES) (Updated)	YEAR MONITORED	YEAR ASSESSED	DATA	% ATTAINING	% NOT ATTAINING	CONFIDENCE LEVEL (%)	CONFIDENCE INTERVAL (%)
WHITE RIVER, WEST FORK BASIN	05120201 through 05120203	3775	2011	2013	Bacteriological	12.51%	87.49%	95% n=38	+/-10.52%
PATOKA RIVER BASIN	05120209	714	2012	2014	Bacteriological	44.99%	55.01%	95% n=38	+/-15.82%
WHITE RIVER, EAST FORK BASIN	05120204 through 05120208	4325	2013	2014	Bacteriological	15.00%	85.00%	95% n=38	+/-11.35%
GREAT MIAMI RIVER BASIN	05080001; 05080002; 05080003	1448	2014	2015	Bacteriological	5.16%	94.84%	95% n=38	+/-7.04%
UPPER WABASH RIVER BASIN	05120101 through 05120107	6155	2015	2016	Bacteriological	8.99%	91.01%	95% n=38	+/-9.10%
LOWER WABASH RIVER BASIN	05120108 through 05120113	4738	2016	2017	Bacteriological	12.57%	87.43%	95% n=38	+/-10.54%
UPPER ILLINOIS RIVER BASIN	07120001; 07120002	3584	2017	2018	Bacteriological	52.12%	47.88%	95% n=38	+/-15.88%
GREAT LAKES BASIN	04040001; 04050001; 04100003; 04100004; 04100005; 04100007	3560	2018	2019	Bacteriological	28.07%	71.93%	95% n=38	+/-14.29%
OHIO RIVER TRIBUTARIES	05090203; 05140101; 05140104; 05140201; 05140202	3707	2019	2020	Bacteriological	21.49%	78.51%	95% n=38	+/-13.06%

APPENDIX I:

TREND AND TROPHIC STAUS OF INDIANA'S LAKES

Table I-1: Definitions for acronyms used to describe trends and trophic state.

Acronym	Descripton	
Carlson Trophic State Index		
TSI (CHL)	Trophic State Index score for Chlorophyll *a*	
TSI (TP)	Trophic State Index score for Total Phosphorus	
TSI (SD)	Trophic State Index score for Secchi Depth	
rophic State		
O	Oligotrophic	TSI (CHL) Score <40
M	Mesotrophic	TSI (CHL) Score 40-50*
E	Eutrophic	TSI (CHL) Score 50-70
H	Hypereutrophic	TSI (CHL) Score >70
U	Unknown	No TSI (CHL) score available
Trend		
I	Improving	
S	Stable	
D	Degrading	
F	Fluctuating	
U	Unknown	

*Lakes with a TSI (CHL) score of 50, which is on the boundary between mesotrophic and eutrophic conditions, are evaluated with their corresponding TSI scores for TP and SD along with any other available information and classified based on the best professional judgment of IDEM scientists.

Table I-2: Trophic Status and Trends of Indiana Lakes based on Carlson TSI (CHL) scores. Scores for TSI (SD) and TSI (TP_{Avg}) are provided for the purposes of comparison. Lakes marked with an asterisk (*) have been monitored by the Indiana Clean Lakes Program but is not yet geospatially indexed (assigned an Assessment Unit ID) and entered ATTAINS database. The basin, hydrologic unit code, and size of these waterbodies must be verified through the reach indexing process.

BASIN	HYDROLOGIC UNIT CODE	COUNTY	ASSESSMENT UNIT ID	ASSESSMENT UNIT NAME	SIZE (Acres)	Trend	Trophic State	TSI (CHL)	TSI (TP_{AVG})	TSI (SD)
GREAT LAKES	04100003020010	Steuben	INA03P1002_00	CLEAR LAKE	800	F	O	38	50	44
GREAT LAKES	04100003030020	Steuben	INA03P1006_00	LONG LAKE	154	S	E	62	68	62
GREAT LAKES	04100003050040	Steuben	INA03P1011_00	HAMILTON LAKE	802	F	M	44		
GREAT LAKES	04100003050050	Steuben	INA03P1013_00	BALL LAKE	87	S	E	56	80	61
GREAT LAKES	04100003070040	DeKalb	INA03P1019_00	DUNTEN LAKE	21	U	E	68	95	62
GREAT LAKES	04100003070050	Allen	INA03P1024_00	CEDARVILLE RESERVOIR	408	S	E	60	79	83
GREAT LAKES	04100003080010	DeKalb	INA03P1026_00	INDIAN LAKE	56	U	M	49	61	56
GREAT LAKES	04100003100040	Allen	INA03P1044_00	ST. JOSEPH RESERVOIR	30	S	E	65	78	75
UPPER WABASH	05120101120050	Huntington	INB01P1032_00	CLAIR LAKE	43	F	O	37	86	62
UPPER WABASH	05120101060040	Wells	INB01P1038_00	KUNKEL LAKE	45	F	E	52	75	65
UPPER WABASH	05120101110020	Wells	INB01P1039_00	MOSER LAKE	46	U	H	82	87	65
UPPER WABASH	05120102040080	Wabash	INB02P1009_00	HOMINY RIDGE LAKE	11	U	E	53	62	50
UPPER WABASH	05120103060090	Miami	INB03P1022_00	MISSISSINEWA RESERVOIR	3180	F	E	53		
UPPER WABASH	05120103040030	Blackford	INB03P1031_00	PLACID, LAKE	19	U	E	66	71	67
UPPER WABASH	05120104030020	Whitley	INB04P1029_00	ARNOLDS PIT	25	U	H	80	93	73
UPPER WABASH	05120104010020	Allen	INB04P1030_00	EVERETT LAKE	43	D	E	68	84	63
UPPER WABASH	05120104020030	Whitley	INB04P1031_00	BIG CEDAR LAKE	131	F	O	33	70	34

BASIN	HYDROLOGIC UNIT CODE	COUNTY	ASSESSMENT UNIT ID	ASSESSMENT UNIT NAME	SIZE (Acres)	Trend	Trophic State	TSI (CHL)	TSI (TP_{AVG})	TSI (SD)
UPPER WABASH	05120104020020	Whitley	INB04P1032_00	BLUE LAKE	239	F	E	52	78	56
UPPER WABASH	05120104020030	Whitley	INB04P1033_00	LITTLE CEDAR LAKE	45	F	O	37	73	43
UPPER WABASH	05120104020030	Whitley	INB04P1034_00	ROUND LAKE	131	D	E	57	80	54
UPPER WABASH	05120104020030	Whitley	INB04P1035_00	SHRINER LAKE	93	D	E	57	81	47
UPPER WABASH	05120104030030	Whitley	INB04P1036_00	BLACK LAKE	24	U	H	75	95	70
UPPER WABASH	05120104030040	Whitley	INB04P1037_00	LARWILL LAKE	9	D	H	75	97	62
UPPER WABASH	05120104050010	Wabash	INB04P1038_00	LONG LAKE	48	U	M	43	76	42
UPPER WABASH	05120104050050	Wabash	INB04P1039_00	LUKENS LAKE	46	F	E	55	75	53
UPPER WABASH	05120104050020	Kosciusko	INB04P1040_00	NORTH LITTLE LAKE	12	F	E	54	68	55
UPPER WABASH	05120104020020	Noble	INB04P1042_00	LINDSEY LAKE	12	U	E	54	93	52
UPPER WABASH	05120104020020	Noble	INB04P1043_00	KEISTER LAKE	6	U	M	49	95	52
UPPER WABASH	05120104030030	Whitley	INB04P1046_00	WILSON LAKE	29	U	O	24	79	44
UPPER WABASH	05120104030030	Whitley	INB04P1047_00	LITTLE WILSON LAKE	7	U	O	38	66	42
UPPER WABASH	05120104050020	Kosciusko	INB04P1050_00	SILVER LAKE	102	S	E	68	89	65
UPPER WABASH	05120104050010	Wabash	INB04P1053_00	ROUND LAKE	48	U	E	52	62	60
UPPER WABASH	05120104040080	Kosciusko	INB04P1060_00	BEIGH LAKE	20	U	M/E	50	90	65
UPPER WABASH	05120104010040	Cass	INB05P1018_00	LAKE CICOTT	65	U	O	28	59	41
UPPER WABASH	05120105010010	Cass	INB05P1021_00	FRANCE PARK LAKE	20	U	O	34	37	41
UPPER WABASH	05120106010010	Whitley	INB06P1001_00	CROOKED LAKE	206	S	O	39	64	39

BASIN	HYDROLOGIC UNIT CODE	COUNTY	ASSESSMENT UNIT ID	ASSESSMENT UNIT NAME	SIZE (Acres)	Trend	Trophic State	TSI (CHL)	TSI (TP_{AVG})	TSI (SD)
UPPER WABASH	05120106010080	Kosciusko	INB06P1002_00	TIPPECANOE LAKE	768	S	M	48	53	47
UPPER WABASH	05120106020040	Kosciusko	INB06P1005_00	PIKE LAKE	203	S	E	68	65	62
UPPER WABASH	05120106020060	Kosciusko	INB06P1007_00	WINONA LAKE	562	U	E	57	55	57
UPPER WABASH	05120106020080	Kosciusko	INB06P1008_00	CENTER LAKE	120	S	M	47	77	46
UPPER WABASH	05120106050020	Fulton	INB06P1016_00	MANITOU, LAKE	1156	S	E	61	72	73
UPPER WABASH	05120106060010	Marshall	INB06P1019_00	MAXINKUCKEE, LAKE	1854	S	M	41	43	58
UPPER WABASH	05120106120110	White	INB06P1033_00	SHAFER, LAKE	1281	F	E	64	66	62
UPPER WABASH	05120106010040	Kosciusko	INB06P1034_00	WEBSTER LAKE	774	F	E	59	62	56
UPPER WABASH	05120106010070	Kosciusko	INB06P1035_00	LITTLE BARBEE LAKE	74	U	E	55	81	59
UPPER WABASH	05120106020050	Kosciusko	INB06P1045_00	SELLERS LAKE	32	S	E	70	84	67
UPPER WABASH	05120106010040	Kosciusko	INB06P1046_00	BACKWATER	140	U	E	57	70	53
UPPER WABASH	05120106010070	Kosciusko	INB06P1047_00	BANNING LAKE	16	S	E	54	57	52
UPPER WABASH	05120106010030	Noble	INB06P1048_00	BAUGHER LAKE	32	F	E	65	85	62
UPPER WABASH	05120106010010	Noble	INB06P1049_00	BIG LAKE	228	S	E	56	83	60
UPPER WABASH	05120106010070	Kosciusko	INB06P1050_00	BIG BARBEE LAKE	304	F	E	66	80	60
		Noble	*	CRANE LAKE		S	E	65	94	66
UPPER WABASH	05120106010030	Noble	INB06P1052_00	GILBERT LAKE	28	U	M	40	55	41
UPPER WABASH	05120106010020	Whitley	INB06P1053_00	GOOSE LAKE	84	U	M	47	84	52
UPPER WABASH	05120106010030	Noble	INB06P1054_00	HORSESHOE LAKE	18	U	E	52	82	52

BASIN	HYDROLOGIC UNIT CODE	COUNTY	ASSESSMENT UNIT ID	ASSESSMENT UNIT NAME	SIZE (Acres)	Trend	Trophic State	TSI (CHL)	TSI (TP_{AVG})	TSI (SD)
UPPER WABASH	05120106010070	Kosciusko	INB06P1055_00	IRISH LAKE	182	S	M/E	50	59	55
UPPER WABASH	05120106010080	Kosciusko	INB06P1056_00	JAMES LAKE	282	F	E	53	77	59
UPPER WABASH	05120106010040	Kosciusko	INB06P1057_00	KISER LAKE	5	S	M	47	53	47
UPPER WABASH	05120106010070	Kosciusko	INB06P1058_00	KUHN LAKE	137	F	O	39	45	44
UPPER WABASH	05120106010010	Whitley	INB06P1059_00	LITTLE CROOKED LAKE	13	U	E	61	103	62
UPPER WABASH	05120106010020	Whitley	INB06P1060_00	LOON LAKE	222	F	E	65	82	62
UPPER WABASH	05120106010020	Whitley	INB06P1061_00	NEW LAKE	50	U	O	37	73	40
UPPER WABASH	05120106010020	Whitley	INB06P1062_00	OLD LAKE	32	I	E	63	87	49
UPPER WABASH	05120106010080	Kosciusko	INB06P1063_00	OSWEGO LAKE	83	S	M	43	77	51
UPPER WABASH	05120106010060	Kosciusko	INB06P1064_00	RIDINGER LAKE	136	F	E	65	63	70
UPPER WABASH	05120106010060	Whitley	INB06P1065_00	ROBINSON LAKE	59	F	H	71	76	65
UPPER WABASH	05120106010070	Kosciusko	INB06P1066_00	SAWMILL LAKE	74	S	E	62	79	59
UPPER WABASH	05120106010070	Kosciusko	INB06P1067_00	SECHRIST LAKE	105	F	M	49	71	45
UPPER WABASH	05120106010030	Noble	INB06P1068_00	SMALLEY LAKE	69	S	E	59	89	64
UPPER WABASH	05120106010050	Whitley	INB06P1069_00	TROY CEDAR LAKE	93	F	E	59	77	67
UPPER WABASH	05120106020030	Kosciusko	INB06P1070_00	BIG CHAPMAN LAKE	512	S	M	47	63	50
UPPER WABASH	05120106020030	Kosciusko	INB06P1071_00	LITTLE CHAPMAN LAKE	177	F	E	63	80	57
UPPER WABASH	05120106020040	Kosciusko	INB06P1072_00	LITTLE PIKE LAKE	25	S	E	67	81	63
UPPER WABASH	05120106030030	Kosciusko	INB06P1073_00	CALDWELL LAKE	45	F	M	43	84	40

BASIN	HYDROLOGIC UNIT CODE	COUNTY	ASSESSMENT UNIT ID	ASSESSMENT UNIT NAME	SIZE (Acres)	Trend	Trophic State	TSI (CHL)	TSI (TP_{AVG})	TSI (SD)
UPPER WABASH	05120106030050	Kosciusko	INB06P1074_00	CRYSTAL LAKE	76	U	O	37	63	47
UPPER WABASH	05120106020080	Kosciusko	INB06P1075_00	GOOSE LAKE	27	F	M	42	62	45
UPPER WABASH	05120106030060	Kosciusko	INB06P1076_00	HOFFMAN LAKE	180	S	E	52	59	55
UPPER WABASH	05120106030040	Kosciusko	INB06P1077_00	PALESTINE LAKE	290	F	E	69	89	66
UPPER WABASH	05120106040050	Kosciusko	INB06P1078_00	BEAVER DAM LAKE	146	F	E	63	77	60
UPPER WABASH	05120106040050	Kosciusko	INB06P1079_00	DIAMOND LAKE	79	U	E	67	82	65
UPPER WABASH	05120106040050	Kosciusko	INB06P1080_00	HILL LAKE	67	U	M	47	53	60
UPPER WABASH	05120106040050	Kosciusko	INB06P1081_00	LOON LAKE	40	U	E	58	87	62
UPPER WABASH	05120106040100	Kosciusko	INB06P1082_00	ROCK LAKE	56	U	E	70	87	67
UPPER WABASH	05120106040050	Kosciusko	INB06P1083_00	YELLOW CREEK LAKE	151	U	M	46	86	62
UPPER WABASH	05120106050020	Fulton	INB06P1084_00	MT. ZION MILL POND	28	U	H	78	86	73
UPPER WABASH	05120106050050	Fulton	INB06P1085_00	NYONA LAKE	104	F	E	64	85	64
UPPER WABASH	05120106050050	Fulton	INB06P1086_00	SOUTH MUD LAKE	94	F	H	73	82	75
UPPER WABASH	05120106060030	Starke	INB06P1087_00	HARTZ LAKE	28	S	M/E	50	81	46
UPPER WABASH	05120106060020	Fulton	INB06P1088_00	KING LAKE	18	F	E	56		
UPPER WABASH	05120106060080	Fulton	INB06P1090_00	BRUCE LAKE	245	S	E	59	83	61
UPPER WABASH	05120106090020	Fulton	INB06P1091_00	FLETCHER LAKE	45	S	M	47	77	48
UPPER WABASH	05120106140020	Carroll	INB06P1092_00	FREEMAN, LAKE	1547	F	E	64	68	60
UPPER WABASH	05120106010010	Noble	INB06P1099_00	GREEN LAKE	7	U	E	64	79	62

BASIN	HYDROLOGIC UNIT CODE	COUNTY	ASSESSMENT UNIT ID	ASSESSMENT UNIT NAME	SIZE (Acres)	Trend	Trophic State	TSI (CHL)	TSI (TP_{AVG})	TSI (SD)
UPPER WABASH	05120106010040	Kosciusko	INB06P1103_00	BLACK POND	1	U	E	56	63	55
UPPER WABASH	05120106010030	Noble	INB06P1105_00	WILMOT POND	16	U	E	57	62	52
UPPER WABASH	05120106010040	Kosciusko	INB06P1109_00	GOLDENEYE LAKE	19	F	M	41	54	46
UPPER WABASH	05120106010070	Kosciusko	INB06P1118_00	SHOE LAKE	40	U	O	36	66	38
UPPER WABASH	05120106010080	Kosciusko	INB06P1122_00	STANTON LAKE	32	U	O	35	43	36
UPPER WABASH	05120106020070	Kosciusko	INB06P1131_00	CARR LAKE	79	D	E	69	44	67
UPPER WABASH	05120106040050	Kosciusko	INB06P1139_00	MCCLURES	32	S	E	69	79	67
UPPER WABASH	05120106060010	Marshall	INB06P1154_00	LOST LAKE	43	U	M	43	61	60
UPPER WABASH	05120107010090	Howard	INB07P1003_00	KOKOMO RESERVOIR 2	484	U	E	61	67	73
UPPER WABASH	05120107020100	Carroll	INB07p1052_00	KNOP LAKE	10	U	E	64	82	77
LOWER WABASH	05120108160110	Parke	INB08P1067_00	CECIL M. HARDEN RESERVOIR	2060	F	M/E	50	84	63
LOWER WABASH	05120108180010	Montgomery	INB08P1069_00	WAVELAND LAKE	358	S	H	79	68	75
LOWER WABASH	05120108180060	Parke	INB08P1079_00	ROCKVILLE LAKE	100	U	E	68	88	70
LOWER WABASH	05120110050070	Montgomery	INB10P1019_00	HOLIDAY, LAKE	327	U	E	64	88	65
LOWER WABASH	05120111150020	Sullivan	INB11P1028_00	TURTLE CREEK RESERVOIR	1556	U	E	67	67	73
LOWER WABASH	05120111050050	Vigo	INB11P1042_00	GREEN VALLEY MINE POND	40	S	E	70	85	69
LOWER WABASH	05120111030030	Clay	INB11P1050_00	BRAZIL WATER WORKS POND	15	U	H	76	103	67
LOWER WABASH	05120111040050	Vigo	INB11P1060_00	NORTH LAKE	20	U	E	56	79	63
LOWER WABASH	05120111040050	Vigo	INB11P1061_00	IZAAK WALTON LAKE	83	U	E	67	83	65

BASIN	HYDROLOGIC UNIT CODE	COUNTY	ASSESSMENT UNIT ID	ASSESSMENT UNIT NAME	SIZE (Acres)	Trend	Trophic State	TSI (CHL)	TSI (TP_{AVG})	TSI (SD)
LOWER WABASH	05120111070030	Vigo	INB11P1064_00	SOUTH LAKE	45	U	E	67	70	63
LOWER WABASH	05120111060040	Vigo	INB11P1075_00	FOWLER PARK LAKE	47	U	H	89	74	70
LOWER WABASH	05120111060050	Sullivan	INB11P1086_00	SHAKAMAK LAKE	56	F	E	62	57	60
LOWER WABASH	05120111060050	Greene	INB11P1087_00	LENAPE LAKE	60	U	E	63	96	59
LOWER WABASH	05120111060050	Sullivan	INB11P1088_00	KICKAPOO LAKE	30	D	E	60	66	38
LOWER WABASH	05120111060070	Sullivan	INB11P1091_00	MOHAWK LAKE	112	U	M	48	75	59
LOWER WABASH	05120111060080	Sullivan	INB11P1092_00	SULLIVAN, LAKE	460	S	H	72	74	72
LOWER WABASH	05120111160070	Sullivan	INB11P1094_00	GOOSE LAKE	33	U	E	62	90	33
LOWER WABASH	05120111160070	Sullivan	INB11P1096_00	PINTAIL LAKE	4	U	O	37	37	49
LOWER WABASH	05120111160080	Sullivan	INB11P1107_00	CANVASBACK LAKE	34	U	O	34	37	38
LOWER WABASH	05120111160080	Sullivan	INB11P1108_00	TEAL LAKE	6	U	M	44	37	56
LOWER WABASH	05120111160080	Sullivan	INB11P1109_00	ISLAND LAKE	48	U	O	11	69	33
LOWER WABASH	05120111060040	Vigo	INB11P1122_00	STICK PITS	75	U	O	18	43	49
LOWER WABASH	05120111160050	Greene	INB11P1152_00	CRYSTAL LAKE	8	U	E	51	59	52
LOWER WABASH	05120111160090	Sullivan	INB11P1153_00	BASS LAKE	211	S	O	37		
LOWER WABASH	05120111160090	Sullivan	INB11P1154_00	GOOSE LAKE	72	S	O	33	54	34
LOWER WABASH	05120111160090	Sullivan	INB11P1155_00	PUMP LAKE	22	S	O	33	58	50
LOWER WABASH	05120111160090	Sullivan	INB11P1156_00	TURTLE LAKE	22	F	O	35	59	42
LOWER WABASH	05120111160090	Sullivan	INB11P1157_00	LONG LAKE (DUGGER)	38	I	M	42	59	37

BASIN	HYDROLOGIC UNIT CODE	COUNTY	ASSESSMENT UNIT ID	ASSESSMENT UNIT NAME	SIZE (Acres)	Trend	Trophic State	TSI (CHL)	TSI (TP_{AVG})	TSI (SD)
LOWER WABASH	05120111160090	Sullivan	INB11P1158_00	DUCK LAKE	59	S	O	39	48	39
LOWER WABASH	05120111200010	Knox	INB11P1159_00	WHITE OAK LAKE 1	20	F	H	86	58	65
LOWER WABASH	05120111200010	Knox	INB11P1160_00	WHITE OAK LAKE 2	11	U	M	43	71	65
LOWER WABASH	05120111160060	Sullivan	INB11P1162_00	J - (PIT) LAKE	10	U	O	26	40	40
LOWER WABASH	05120113050020	Gibson	INB13P1040_00	GIBSON GENERATING PLANT LAKE	3200	U	E	68	77	65
GREAT LAKES	04040001030060	Lake	INC01P1007_00	GEORGE, LAKE (HAMMOND)	270	F	E	70	75	69
GREAT LAKES	04040001050040	Porter	INC01P1016_00	LOOMIS LAKE	62	F	E	52	85	51
GREAT LAKES	04040001020010	Lake	INC01P1019_00	WOLF LAKE	385	D	E	65	64	61
GREAT LAKES	04040001100060	LaPorte	INC01P1038_00	HOG LAKE	59	S	M	45	56	47
GREAT LAKES	04040001050040	Porter	INC01P1039_00	SPECTACLE LAKE	10	U	E	58	68	55
GREAT LAKES	04040001030030	Lake	INC01P1042_00	FANCHER LAKE	10	U	O	37	80	47
OHIO TRIBUTARIES	05140201140090	Spencer	INE01P1012_00	CHRISNEY LAKE	26	I	O	32	45	46
OHIO TRIBUTARIES	05140201140010	Spencer	INE01P1015_00	DALE RESERVOIR	33	F	E	69	86	70
OHIO TRIBUTARIES	05140201070050	Dubois	INE01P1017_00	FERDINAND STATE FOREST LAKE	42	U	E	55	70	70
OHIO TRIBUTARIES	05140201070060	Dubois	INE01P1018_00	FERDINAND WATER SUPPLY LAKE	13	D	H	74	60	69
OHIO TRIBUTARIES	05140201140040	Dubois	INE01P1021_00	HOLLAND LAKE 1	17	U	H	72	85	77
OHIO TRIBUTARIES	05140201060040	Perry	INE01P1022_00	CELINA LAKE	155	S	O	34	44	43

BASIN	HYDROLOGIC UNIT CODE	COUNTY	ASSESSMENT UNIT ID	ASSESSMENT UNIT NAME	SIZE (Acres)	Trend	Trophic State	TSI (CHL)	TSI (TP_{AVG})	TSI (SD)
OHIO TRIBUTARIES	05140201060100	Perry	INE01P1027_00	SADDLE LAKE	41	I	O	38	37	51
OHIO TRIBUTARIES	05140201060070	Perry	INE01P1028_00	TIPSAW LAKE	142	I	M	48	59	56
OHIO TRIBUTARIES	05140201060030	Perry	INE01P1029_00	INDIAN LAKE	140	I	E	52	50	56
OHIO TRIBUTARIES	05140201140030	Spencer	INE01P1034_00	LINCOLN LAKE (LINCOLN SP)	58	U	O	26	62	49
OHIO TRIBUTARIES	05140201150020	Warrick	INE01P1040_00	SCALES LAKE	66	F	E	59	69	55
OHIO TRIBUTARIES	05140201140040	Dubois	INE01P1054_00	HOLLAND LAKE 2	20	F	H	72	69	73
OHIO TRIBUTARIES	05140201040020	Perry	INE01P1055_00	DEER CREEK LAKE	39	U	NA			
OHIO TRIBUTARIES	05140202070080	Posey	INE02P1017_00	HOVEY LAKE	242	U	H	73	96	83
GREAT MIAMI	05080003070040	Wayne	ING03P1012_00	MIDDLE FORK RESERVOIR	161	D	E	63	66	70
GREAT MIAMI	5080003	Franklin	ING03P1019_00	BROOKVILLE RESERVOIR		D	E	52		
GREAT MIAMI	05080003070130	Union	ING03P1028_00	WHITEWATER LAKE	199	U	E	55	68	43
GREAT MIAMI	05080003040020	Fayette	ING03P1037_00	MANLOVE LAKE	15	I	E	66	80	73
GREAT LAKES	04050001120070	LaGrange	INJ01P1022_00	SHIPSHEWANA LAKE	202	S	E	70	75	77
GREAT LAKES	04050001200020	Kosciusko	INJ01P1023_00	WAWASEE, LAKE	3410	F	M	40	55	47
GREAT LAKES	04050001200040	Kosciusko	INJ01P1024_00	WAUBEE LAKE	127	S	O	35	55	38
GREAT LAKES	04050001170030	LaGrange	INJ01P1025_00	OLIVER LAKE	394	F	M	48	53	52
GREAT LAKES	04050001170030	LaGrange	INJ01P1026_00	OLIN LAKE	103	U	O	32	43	52

BASIN	HYDROLOGIC UNIT CODE	COUNTY	ASSESSMENT UNIT ID	ASSESSMENT UNIT NAME	SIZE (Acres)	Trend	Trophic State	TSI (CHL)	TSI (TP_{AVG})	TSI (SD)
GREAT LAKES	04050001090020	Steuben	INJ01P1036_00	SNOW LAKE	421	F	M	46	83	47
GREAT LAKES	04050001090020	Steuben	INJ01P1037_00	MARSH LAKE	56	F	M	49	70	50
GREAT LAKES	04050001090030	Steuben	INJ01P1038_00	JAMES, LAKE	1034	S	O	38	51	47
GREAT LAKES	04050001090030	Steuben	INJ01P1039_00	JIMMERSON LAKE	434	S	M	43	59	48
GREAT LAKES	04050001090010	Steuben	INJ01P1041_00	FISH LAKE	59	D	E	68	71	57
GREAT LAKES	04050001110020	Steuben	INJ01P1042_00	PIGEON LAKE	61	I	E	52	76	52
GREAT LAKES	04050001090010	Steuben	INJ01P1044_00	GEORGE, LAKE	488	F	M	44	78	38
GREAT LAKES	04050001090020	Steuben	INJ01P1048_00	GREEN LAKE	24	S	O	35	44	56
GREAT LAKES	04050001090020	Steuben	INJ01P1050_00	BIG OTTER LAKE	69	S	M	47	55	46
GREAT LAKES	04050001090020	Steuben	INJ01P1051_00	LITTLE OTTER LAKE	34	D	E	52	67	49
GREAT LAKES	04050001090020	Steuben	INJ01P1052_00	FAILING LAKE	23	S	O	35		
GREAT LAKES	04050001090040	Steuben	INJ01P1058_00	WARNER LAKE	17	U	E	66	97	65
GREAT LAKES	04050001090040	Steuben	INJ01P1062_00	LIME LAKE	30	F	O	34	51	46
GREAT LAKES	04050001090040	Steuben	INJ01P1063_00	SALLY OWEN LAKE	12	U	M	48	43	50
GREAT LAKES	04050001090040	Steuben	INJ01P1065_00	GAGE, LAKE	332	S	O	30	38	43
GREAT LAKES	04050001090040	Steuben	INJ01P1066_00	CROOKED LAKE	828	S	O	37	52	49
GREAT LAKES	04050001090040	Steuben	INJ01P1068_00	LOON LAKE	138	F	M	48	44	51
GREAT LAKES	04050001090040	Steuben	INJ01P1072_00	BUCK LAKE	20	F	E	61	82	50
GREAT LAKES	04050001110040	Steuben	INJ01P1074_00	BOOTH LAKE	10	S	M	40	52	54

BASIN	HYDROLOGIC UNIT CODE	COUNTY	ASSESSMENT UNIT ID	ASSESSMENT UNIT NAME	SIZE (Acres)	Trend	Trophic State	TSI (CHL)	TSI (TP_{AVG})	TSI (SD)
GREAT LAKES	04050001110040	Steuben	INJ01P1075_00	FOX LAKE	142	S	M	41	57	45
GREAT LAKES	04050001110040	Steuben	INJ01P1078_00	LITTLE BOWER LAKE	12	U	E	61	67	59
GREAT LAKES	04050001110040	Steuben	INJ01P1082_00	PLEASANT LAKE	53	F	M	43	66	50
GREAT LAKES	04050001110090	Steuben	INJ01P1086_00	LITTLE TURKEY LAKE	58	F	E	62	66	59
GREAT LAKES	04050001110090	DeKalb	INJ01P1087_00	LOWER STORY LAKE	26	F	M	42	81	44
GREAT LAKES	04050001110090	DeKalb	INJ01P1088_00	UPPER STORY LAKE	36	S	E	57	71	52
GREAT LAKES	04050001110110	Steuben	INJ01P1091_00	MCCLISH LAKE	35	S	M	41	73	43
GREAT LAKES	04050001110110	LaGrange	INJ01P1093_00	LAKE OF THE WOODS	136	F	M	41	80	41
GREAT LAKES	04050001110110	LaGrange	INJ01P1097_00	BIG LONG LAKE	365	S	M	44	85	42
GREAT LAKES	04050001110110	LaGrange	INJ01P1098_00	PRETTY LAKE	184	S	M	41	65	39
GREAT LAKES	04050001110110	LaGrange	INJ01P1100_00	HAYWARD LAKE	6	U	H	81	93	93
GREAT LAKES	04050001110110	LaGrange	INJ01P1101_00	LITTLE TURKEY LAKE	135	S	E	51	88	53
GREAT LAKES	04050001110100	LaGrange	INJ01P1102_00	BIG TURKEY LAKE	450	S	E	53	67	47
GREAT LAKES	04050001110100	Steuben	INJ01P1103_00	HENRY LAKE	20	F	M	49	56	49
GREAT LAKES	04050001110080	LaGrange	INJ01P1104_00	APPLEMAN LAKE	52	U	M	46	66	53
GREAT LAKES	04050001110070	Steuben	INJ01P1106_00	OTTER LAKE	118	S	M	49	61	54
GREAT LAKES	04050001110080	Steuben	INJ01P1107_00	STAYNER LAKE	5	U	E	51	50	49
GREAT LAKES	04050001110060	Steuben	INJ01P1112_00	BASS LAKE	61	U	O	37	64	44
GREAT LAKES	04050001110060	Steuben	INJ01P1114_00	HOGBACK LAKE	146	F	E	58	70	57

BASIN	HYDROLOGIC UNIT CODE	COUNTY	ASSESSMENT UNIT ID	ASSESSMENT UNIT NAME	SIZE (Acres)	Trend	Trophic State	TSI (CHL)	TSI (TP_{AVG})	TSI (SD)
GREAT LAKES	04050001110060	Steuben	INJ01P1115_00	SILVER LAKE	238	S	M	46	75	49
GREAT LAKES	04050001110060	Steuben	INJ01P1118_00	GOLDEN LAKE	119	F	E	58	76	60
GREAT LAKES	04050001110060	Steuben	INJ01P1121_00	BIG BOWER LAKE	25	S	E	62	66	55
GREAT LAKES	04050001170010	Noble	INJ01P1122_00	SHOCKAPEE LAKE	21	U	M	42	75	46
GREAT LAKES	04050001170010	Noble	INJ01P1123_00	CREE LAKE	58	F	E	52	62	52
GREAT LAKES	04050001170060	Noble	INJ01P1124_00	WIBLE LAKE	49	U	E	62	82	67
GREAT LAKES	04050001170020	Noble	INJ01P1126_00	MUD LAKE (CHAIN O'LAKES SP)	8	D	E	70	71	59
GREAT LAKES	04050001170020	LaGrange	INJ01P1127_00	NAUVOO LAKE	38	F	E	58	83	56
GREAT LAKES	04050001170020	LaGrange	INJ01P1128_00	ADAMS LAKE	308	S	M	47	58	49
GREAT LAKES	04050001170020	LaGrange	INJ01P1129_00	EVE LAKE	31	U	O	33	59	47
GREAT LAKES	04050001170020	LaGrange	INJ01P1130_00	BLACKMAN LAKE	52	F	M	42	66	49
GREAT LAKES	04050001120030	LaGrange	INJ01P1132_00	ROYER LAKE	69	D	E	62	73	63
GREAT LAKES	04050001120030	LaGrange	INJ01P1133_00	FISH LAKE	100	U	M	48	59	62
GREAT LAKES	04050001120010	LaGrange	INJ01P1134_00	WEIR LAKE	6	U	O	33	56	48
GREAT LAKES	04050001120010	LaGrange	INJ01P1135_00	CLINE LAKE	20	U	O	4	43	55
GREAT LAKES	04050001110120	LaGrange	INJ01P1136_00	MONGO MILL POND	125	S	M	44	68	57
GREAT LAKES	04050001110080	Steuben	INJ01P1139_00	BEAVER DAM LAKE	11	S	M	42	57	46
GREAT LAKES	04050001090060	LaGrange	INJ01P1140_00	WALL LAKE	141	S	O	39	55	41
GREAT LAKES	040500010805	LaGrange	INJ01P1142_00	FENNELL LAKE		U	M	45	77	46

BASIN	HYDROLOGIC UNIT CODE	COUNTY	ASSESSMENT UNIT ID	ASSESSMENT UNIT NAME	SIZE (Acres)	Trend	Trophic State	TSI (CHL)	TSI (TP_{AVG})	TSI (SD)
GREAT LAKES	04050001080010	Steuben	INJ01P1146_00	BARTON LAKE	94	S	M	40	48	50
GREAT LAKES	04050001080010	Steuben	INJ01P1147_00	HOG LAKE	48	S	M	43	101	42
GREAT LAKES	04050001090100	LaGrange	INJ01P1148_00	CEDAR LAKE	120	S	M	40	51	42
GREAT LAKES	04050001090100	LaGrange	INJ01P1150_00	METEER LAKE	18	U	O	35	41	40
GREAT LAKES	04050001120010	LaGrange	INJ01P1152_00	ONTARIO MILLPOND	42	F	E	51	65	57
GREAT LAKES	04050001120010	LaGrange	INJ01P1155_00	NASBY RESERVOIR	31	F	E	63	60	56
GREAT LAKES	04050001120050	LaGrange	INJ01P1156_00	STILL LAKE	30	I	M	48		
GREAT LAKES	04050001120050	LaGrange	INJ01P1157_00	NORTH TWIN LAKE	135	D	O	36	49	49
GREAT LAKES	04050001120050	LaGrange	INJ01P1158_00	SOUTH TWIN LAKE	116	S	M	40		
GREAT LAKES	04050001120050	LaGrange	INJ01P1159_00	PIGEON LAKE	61	S	E	51	57	59
GREAT LAKES	04050001120040	LaGrange	INJ01P1160_00	BUCK LAKE	18	U	E	65	64	56
GREAT LAKES	04050001140020	LaGrange	INJ01P1161_00	RAINBOW LAKE	16	U	E	55	83	60
GREAT LAKES	04050001140060	LaGrange	INJ01P1164_00	CASS LAKE	89	U	O	37	66	33
GREAT LAKES	04050001140060	Elkhart	INJ01P1165_00	HUNTER LAKE	99	S	M	43	49	48
GREAT LAKES	04050001120080	LaGrange	INJ01P1168_00	BROKESHA LAKE	36	D	M	48	57	43
GREAT LAKES	04050001120080	LaGrange	INJ01P1169_00	STONE LAKE	116	S	M	41	49	41
GREAT LAKES	04050001120080	LaGrange	INJ01P1170_00	FISH LAKE (IN-MI STATE LINE)	139	F	M	41	75	51
GREAT LAKES	04050001130020	Elkhart	INJ01P1171_00	INDIANA LAKE	122	U	O	25	52	47
GREAT LAKES	04050001150040	Elkhart	INJ01P1173_00	HEATON LAKE	87	U	O	38	58	52

BASIN	HYDROLOGIC UNIT CODE	COUNTY	ASSESSMENT UNIT ID	ASSESSMENT UNIT NAME	SIZE (Acres)	Trend	Trophic State	TSI (CHL)	TSI (TP_{AVG})	TSI (SD)
GREAT LAKES	04050001150050	Elkhart	INJ01P1174_00	SIMONTON LAKE	303	F	M	49	58	52
GREAT LAKES	04050001200040	Kosciusko	INJ01P1180_00	DEWART LAKE	551	F	M	46	52	49
GREAT LAKES	04050001200020	Kosciusko	INJ01P1182_00	SYRACUSE LAKE	414	D	M/E	50	80	47
GREAT LAKES	04050001200020	Kosciusko	INJ01P1184_00	HAMMOND LAKE	12	S	M	44	78	44
GREAT LAKES	04050001200020	Kosciusko	INJ01P1185_00	ALLEN LAKE	6	S	M	49	89	46
GREAT LAKES	04050001200020	Kosciusko	INJ01P1186_00	ROTHENBERGER LAKE	6	F	E	53	76	49
GREAT LAKES	04050001200020	Kosciusko	INJ01P1187_00	BARREL AND A HALF LAKE	12	U	M	40	86	42
GREAT LAKES	04050001200020	Kosciusko	INJ01P1188_00	SPEAR LAKE	40	U	M	45	72	46
GREAT LAKES	04050001200020	Kosciusko	INJ01P1189_00	SHOCK LAKE	37	U	O	37	99	49
GREAT LAKES	04050001200020	Kosciusko	INJ01P1190_00	PRICE LAKE	9	F	O	32	71	44
GREAT LAKES	04050001200020	Kosciusko	INJ01P1191_00	WYLAND LAKE	5	U	O	35	66	41
GREAT LAKES	04050001200010	Noble	INJ01P1192_00	HARPER LAKE	11	U	O	34	73	44
GREAT LAKES	04050001200010	Noble	INJ01P1193_00	KNAPP LAKE	88	D	E	51	88	49
GREAT LAKES	04050001200010	Noble	INJ01P1194_00	MOSS LAKE	10	S	E	51	61	49
GREAT LAKES	04050001200010	Noble	INJ01P1195_00	HINDMAN LAKE	13	F	E	57	55	52
GREAT LAKES	04050001200010	Noble	INJ01P1196_00	GORDY LAKE	31	S	M	47		43
GREAT LAKES	04050001200010	Noble	INJ01P1197_00	DUELY LAKE	21	F	E	56	60	49
GREAT LAKES	04050001200010	Noble	INJ01P1198_00	VILLAGE LAKE	11	U	M	42	70	53
GREAT LAKES	04050001180020	Noble	INJ01P1199_00	HIGH LAKE	123	S	E	56	90	55

BASIN	HYDROLOGIC UNIT CODE	COUNTY	ASSESSMENT UNIT ID	ASSESSMENT UNIT NAME	SIZE (Acres)	Trend	Trophic State	TSI (CHL)	TSI (TP_{AVG})	TSI (SD)
GREAT LAKES	04050001180020	Noble	INJ01P1200_00	BEAR LAKE	136	F	E	57	77	52
GREAT LAKES	04050001180050	Noble	INJ01P1206_00	PLEASANT LAKE	20	U	M	41	75	40
GREAT LAKES	04050001180060	Noble	INJ01P1207_00	WHIRLEDGE LAKE	10	U	M	42	66	47
GREAT LAKES	04050001180050	Noble	INJ01P1208_00	LOWER LONG LAKE	66	U	M/E	50	83	57
GREAT LAKES	04050001180050	Noble	INJ01P1210_00	UPPER LONG LAKE	86	F	M/E	50	68	57
GREAT LAKES	04050001180030	Noble	INJ01P1211_00	PORT MITCHELL LAKE	15	F	E	57	69	55
GREAT LAKES	04050001180030	Noble	INJ01P1215_00	BARTLEY	34	S	E	63	91	60
GREAT LAKES	04050001180030	Noble	INJ01P1217_00	SILVER LAKE	34	U	M	49	60	52
GREAT LAKES	04050001180030	Noble	INJ01P1219_00	WILLIAMS LAKE	46	S	E	63	92	65
GREAT LAKES	04050001180030	Noble	INJ01P1220_00	NORMAN LAKE	14	U	E	55	94	50
GREAT LAKES	04050001180030	Noble	INJ01P1221_00	MUNCIE LAKE	47	F	E	70	92	64
GREAT LAKES	04050001180010	Noble	INJ01P1223_00	RIVIR LAKE	24	I	E	69	80	67
GREAT LAKES	04050001180010	Noble	INJ01P1226_00	SAND LAKE	47	F	E	62	101	54
GREAT LAKES	04050001180010	Noble	INJ01P1227_00	BOWEN LAKE	30	D	H	72	46	67
GREAT LAKES	04050001180010	Noble	INJ01P1228_00	DOCK LAKE	16	S	E	61	82	60
GREAT LAKES	04050001180010	Noble	INJ01P1229_00	FINSTER LAKE	3	U	M	41		
GREAT LAKES	04050001180010	Noble	INJ01P1231_00	SUMMIT LAKE	18	U	M	42	90	49
GREAT LAKES	04050001180010	Noble	INJ01P1232_00	LONG LAKE (CHAIN O' LAKES)	40	I	H	77	77	57
GREAT LAKES	04050001180020	Noble	INJ01P1233_00	BRISTOL LAKE	27	U	M	44	88	52

BASIN	HYDROLOGIC UNIT CODE	COUNTY	ASSESSMENT UNIT ID	ASSESSMENT UNIT NAME	SIZE (Acres)	Trend	Trophic State	TSI (CHL)	TSI (TP_{AVG})	TSI (SD)
GREAT LAKES	04050001180040	Noble	INJ01P1235_00	BUSHONG LAKE	10	U	E	66	90	63
GREAT LAKES	04050001180040	Noble	INJ01P1236_00	SKINNER LAKE	125	I	E	69	82	70
GREAT LAKES	04050001180040	Noble	INJ01P1237_00	SWEET LAKE	16	U	E	51	68	54
GREAT LAKES	04050001170070	Noble	INJ01P1238_00	SACARIDER LAKE	33	F	M	42	86	45
GREAT LAKES	04050001170050	Noble	INJ01P1239_00	BIXLER LAKE	120	S	M	48	82	45
GREAT LAKES	04050001170050	Noble	INJ01P1240_00	HENDERSON LAKE	22	U	E	67	79	73
GREAT LAKES	04050001170050	Noble	INJ01P1242_00	ROUND LAKE	99	U	M	49	79	53
GREAT LAKES	04050001170050	Noble	INJ01P1245_00	BECK LAKE	9	U	M	41	77	47
GREAT LAKES	04050001170050	Noble	INJ01P1246_00	HALL LAKE	10	U	M	43	60	50
GREAT LAKES	04050001170060	Noble	INJ01P1248_00	SYLVAN LAKE	630	F	E	58	82	57
GREAT LAKES	04050001170060	Noble	INJ01P1251_00	LATTA LAKE	42	S	M	45	74	57
GREAT LAKES	04050001170060	Noble	INJ01P1253_00	GRANNIS LAKE	10	U	M	44	59	49
GREAT LAKES	04050001170060	Noble	INJ01P1254_00	AXEL LAKE	9	U	O	37	53	41
GREAT LAKES	04050001170040	Noble	INJ01P1257_00	JONES LAKE	114	S	E	66	87	60
GREAT LAKES	04050001170070	Noble	INJ01P1258_00	WALDRON LAKE	216	S	E	65	88	59
GREAT LAKES	04050001170070	Noble	INJ01P1259_00	STEINBARGER LAKE	73	D	H	71	48	66
GREAT LAKES	04050001170040	Noble	INJ01P1260_00	MRROR LAKE	13	U	M	46	90	43
GREAT LAKES	04050001170030	LaGrange	INJ01P1261_00	MESSICK LAKE	68	S	M/E	50	78	53
GREAT LAKES	04050001170030	LaGrange	INJ01P1262_00	HACKENBURG LAKE	42	F	M	49	74	51

BASIN	HYDROLOGIC UNIT CODE	COUNTY	ASSESSMENT UNIT ID	ASSESSMENT UNIT NAME	SIZE (Acres)	Trend	Trophic State	TSI (CHL)	TSI (TP_{AVG})	TSI (SD)
GREAT LAKES	04050001170020	LaGrange	INJ01P1263_00	DALLAS LAKE	283	F	M	45	54	54
GREAT LAKES	04050001170020	LaGrange	INJ01P1264_00	WESTLER LAKE	88	S	M/E	50	60	46
GREAT LAKES	04050001170020	LaGrange	INJ01P1266_00	ATWOOD LAKE	170	S	M	46	45	47
GREAT LAKES	04050001170020	LaGrange	INJ01P1266_00	ATWOOD LAKE	170	S	M	46	52	52
GREAT LAKES	04050001170020	LaGrange	INJ01P1267_00	WITMER LAKE	204	U	M	48	79	55
GREAT LAKES	04050001170030	LaGrange	INJ01P1270_00	MARTIN LAKE	26	D	E	60	63	55
GREAT LAKES	04050001190010	Noble	INJ01P1271_00	INDIAN LAKE	35	U	M	47	49	52
GREAT LAKES	04050001190010	Noble	INJ01P1273_00	ENGLE LAKE	48	F	E	51	74	50
GREAT LAKES	04050001180060	Noble	INJ01P1274_00	DIAMOND LAKE	105	F	M/E	50	56	52
GREAT LAKES	04050001180060	Noble	INJ01P1275_00	EAGLE LAKE	81	F	O	27	50	45
GREAT LAKES	04050001190010	Noble	INJ01P1276_00	SPARTA LAKE	31	U	M	44	60	56
GREAT LAKES	04050001210050	Elkhart	INJ01P1277_00	YELLOW CREEK LAKE	16	U	E	64	94	70
GREAT LAKES	04050001210010	Elkhart	INJ01P1278_00	GOSHEN POND	142	F	M	42	56	63
GREAT LAKES	04050001140010	LaGrange	INJ01P1284_00	EMMA LAKE	42	U	E	59	94	63
GREAT LAKES	04050001190030	Elkhart	INJ01P1285_00	FISH LAKE	34	U	E	53	91	57
GREAT LAKES	04050001200010	Noble	INJ01P1294_00	LITTLE BAUSE LAKE	7	F	M	40	72	42
GREAT LAKES	04050001200010	Noble	INJ01P1296_00	RIDER LAKE	5	S	E	55	55	52
GREAT LAKES	04050001170020	LaGrange	INJ01P1331_00	DOLLAR LAKE	1	U	M	46	82	47
GREAT LAKES	04050001200020	Kosciusko	INJ01P1332_00	LONG LAKE	13	U	O	35	65	38

BASIN	HYDROLOGIC UNIT CODE	COUNTY	ASSESSMENT UNIT ID	ASSESSMENT UNIT NAME	SIZE (Acres)	Trend	Trophic State	TSI (CHL)	TSI (TP_{AVG})	TSI (SD)
UPPER ILLINOIS	07120001130060	Lake	INK01P1022_00	CEDAR LAKE	781	S	H	71	79	87
UPPER ILLINOIS	07120001030050	LaPorte	INK01P1031_00	STONE LAKE	125	F	O	40		
UPPER ILLINOIS	07120001030050	LaPorte	INK01P1035_00	PINE LAKE (NORTH & SOUTH)	564	F	M	49	67	46
UPPER ILLINOIS	07120001040010	Starke	INK01P1036_00	KOONTZ LAKE	346	F	E	55	64	55
UPPER ILLINOIS	07120001060080	Marshall	INK01P1037_00	LAWRENCE LAKE	69	F	O	37	97	43
UPPER ILLINOIS	07120001060080	Marshall	INK01P1038_00	MYERS LAKE	96	U	M	48	78	49
UPPER ILLINOIS	07120001060080	Marshall	INK01P1039_00	HOLEM LAKE	40	S	M	44	72	47
UPPER ILLINOIS	07120001060080	Marshall	INK01P1040_00	COOK LAKE	93	U	E	63	77	62
UPPER ILLINOIS	07120001060080	Marshall	INK01P1041_00	KREIGHBAUM LAKE	20	S	E	51	70	50
UPPER ILLINOIS	07120001060080	Marshall	INK01P1045_00	THOMAS LAKE	16	F	E	55	80	56
UPPER ILLINOIS	07120001010040	LaPorte	INK01P1050_00	SAUGANY LAKE	74	S	O	39	54	40
UPPER ILLINOIS	07120001010080	LaPorte	INK01P1058_00	CLEAR LAKE	49	D	E	51	57	60
UPPER ILLINOIS	07120001010130	LaPorte	INK01P1059_00	FISH LAKE (UPPER)	139	S	E	58	59	57
UPPER ILLINOIS	07120001010130	LaPorte	INK01P1060_00	FISH LAKE (LOWER)	134	D	E	51	51	62
UPPER ILLINOIS	07120001020040	St Joseph	INK01P1066_00	WORSTER LAKE	247	S	E	63		
UPPER ILLINOIS	07120001050060	St Joseph	INK01P1068_00	PLEASANT LAKE	29	U	H	80		
UPPER ILLINOIS	07120001050060	St Joseph	INK01P1070_00	DIPPER LAKE	9	U	E	63		
UPPER ILLINOIS	07120001050090	Marshall	INK01P1073_00	LAKE OF THE WOODS	416	S	E	55	77	49
UPPER ILLINOIS	07120001060070	Marshall	INK01P1074_00	GILBERT LAKE	37	S	E	62	73	64

BASIN	HYDROLOGIC UNIT CODE	COUNTY	ASSESSMENT UNIT ID	ASSESSMENT UNIT NAME	SIZE (Acres)	Trend	Trophic State	TSI (CHL)	TSI (TP_{AVG})	TSI (SD)
UPPER ILLINOIS	07120001060070	Marshall	INK01P1075_00	FLAT LAKE	26	F	E	59	65	53
UPPER ILLINOIS	07120001060010	Marshall	INK01P1076_00	DIXON LAKE	33	I	E	69	88	65
UPPER ILLINOIS	07120001060010	Marshall	INK01P1077_00	PRETTY LAKE	97	U	O	34	55	41
UPPER ILLINOIS	07120001070010	Starke	INK01P1078_00	BASS LAKE	1440	F	H	76	72	83
UPPER ILLINOIS	07120001090110	Porter	INK01P1088_00	ELIZA, LAKE	45	U	E	65	74	67
UPPER ILLINOIS	07120001090060	Porter	INK01P1089_00	FLINT LAKE	89	F	E	65	71	56
UPPER ILLINOIS	07120001090060	Porter	INK01P1091_00	LONG LAKE	65	F	M	43	54	47
UPPER ILLINOIS	07120001090060	Porter	INK01P1092_00	CANADA LAKE	10	F	M/E	50		33
UPPER ILLINOIS	07120001090060	Porter	INK01P1094_00	MINK LAKE	35	U	NA			
UPPER ILLINOIS	07120001060080	Marshall	INK01P1115_00	MILL POND	136	I	M	49	51	53
UPPER ILLINOIS	07120002150060	Newton	INK02P1022_00	J.C. MURPHY LAKE	1515	F	E	70	44	67
OHIO TRIBUTARIES	05140101130050	Clark	INN01P1001_00	DEAM LAKE	195	F	O	28	50	51
OHIO TRIBUTARIES	05140101140040	Clark	INN01P1010_00	SCHLAMM LAKE	19	F	M	45	63	55
OHIO TRIBUTARIES	05140101140040	Clark	INN01P1010_00	SCHLAMM LAKE	19	F	M	45	57	59
OHIO TRIBUTARIES	05140101140040	Clark	INN01P1038_00	OAK LAKE	10	D	E	58	58	65
OHIO TRIBUTARIES	05140104080090	Floyd	INN04P1013_00	GEORGETOWN RESERVOIR	11	U	O	35	65	44
OHIO TRIBUTARIES	05140104120040	Washington	INN04P1029_00	SALINDA, LAKE	85	F	E	70	73	73

BASIN	HYDROLOGIC UNIT CODE	COUNTY	ASSESSMENT UNIT ID	ASSESSMENT UNIT NAME	SIZE (Acres)	Trend	Trophic State	TSI (CHL)	TSI (TP_{AVG})	TSI (SD)
PATOKA RIVER	05120209020110	Dubois	INP09P1001_00	PATOKA RESERVOIR	8880	F	O	37	22	57
PATOKA RIVER	05120209020070	Dubois	INP09P1029_00	BEAVER CREEK LAKE	173	F	E	63		
PATOKA RIVER	05120209040020	Dubois	INP09P1040_00	FERDINAND OLD LAKE	15	F	E	61	61	53
PATOKA RIVER	05120209040070	Dubois	INP09P1041_00	HUNTINGBURG LAKE	181	F	E	52	62	67
PATOKA RIVER	05120209060080	Pike	INP09P1054_00	TWIN PITS WEST	15	F	M	42		
PATOKA RIVER	05120209060080	Pike	INP09P1055_00	TWIN PITS EAST	31	F	O	35		
OHIO TRIBUTARIES	05090203060160	Ripley	INV03P1001_00	VERSAILLES LAKE	230	F	H	72	75	73
OHIO TRIBUTARIES	05090203060060	Ripley	INV03P1003_00	BISCHOFF RESERVOIR	200	S	E	63		
OHIO TRIBUTARIES	05090203060060	Ripley	INV03P1009_00	MOLLENKRAMER RESERVOIR	93	F	E	62		
OHIO TRIBUTARIES	05090203150090	Switzerland	INV03P1041_00	TURTLE CREEK EMBAYMENT	12	U	E	60	81	77
OHIO TRIBUTARIES	05090203150080	Switzerland	INV03P1042_00	BRYANTS CREEK EMBAYMENT	120	U	E	69	85	77
OHIO TRIBUTARIES	05090203150030	Switzerland	INV03P1043_00	WADE CREEK EMBAYMENT	30	U	E	66	84	83
OHIO TRIBUTARIES	05090203110030	Ohio	INV03P1045_00	ARNOLD'S CREEK EMBAYMENT	20	U	E	60	90	93
WEST FORK WHITE	05120201080110	Hamilton	INW01P1036_00	MORSE RESERVOIR	1800	I	E	70	71	67
WEST FORK WHITE	05120201100150	Marion	INW01P1048_00	GEIST RESERVOIR	1478	S	E	61	64	60
WEST FORK WHITE	05120201120100	Marion	INW01P1069_00	EAGLE CREEK RESERVOIR	1350	S	E	59	85	57

BASIN	HYDROLOGIC UNIT CODE	COUNTY	ASSESSMENT UNIT ID	ASSESSMENT UNIT NAME	SIZE (Acres)	Trend	Trophic State	TSI (CHL)	TSI (TP_{AVG})	TSI (SD)
WEST FORK WHITE	05120201180040	Monroe	INW01P1131_00	BRYANT CREEK LAKE	9	I	M	43	50	45
WEST FORK WHITE	05120201010110	Delaware	INW01P1173_00	PRAIRIE CREEK RESERVOIR	1275	F	E	61		
WEST FORK WHITE	05120201120090	Boone	INW01P1219_00	BOONES POND	8	S	O	33	54	44
WEST FORK WHITE	05120201180010	Monroe	INW01P1220_00	CHERRY LAKE	1	S	M	42	44	49
WEST FORK WHITE	05120202010040	Monroe	INW02P1003_00	LEMON, LAKE	1650	S	E	62	60	68
WEST FORK WHITE	05120202050050	Martin	INW02P1062_00	GREENWOOD LAKE	810	U	O	33	50	48
WEST FORK WHITE	05120202010030	Brown	INW02P1067_00	BEAR CREEK LAKE	9	D	E	56	54	43
WEST FORK WHITE	05120202010070	Monroe	INW02P1079_00	GRIFFY RESERVOIR	130	F	O	35	52	40
WEST FORK WHITE	05120202050010	Greene	INW02P1089_00	LONG POND (HILLENBRAND)	8	U	M	45	52	41
WEST FORK WHITE	05120202060010	Sullivan	INW02P1094_00	NARROW LAKE	9	U	E	62	87	55
WEST FORK WHITE	05120202100020	Pike	INW02P1096_00	PRIDES CREEK LAKE	90	D	E	57		
WEST FORK WHITE	05120202060010	Sullivan	INW02P1098_00	RESERVOIR NO. 26	47	F	E	65	82	67
WEST FORK WHITE	05120202060010	Sullivan	INW02P1102_00	T LAKE	6	S	O	39	50	47
WEST FORK WHITE	05120202060010	Sullivan	INW02P1110_00	GAMBILL LAKE	12	S	O	27	43	29
WEST FORK WHITE	05120202060010	Sullivan	INW02P1112_00	DOWNING LAKE	32	U	O	31	55	42

BASIN	HYDROLOGIC UNIT CODE	COUNTY	ASSESSMENT UNIT ID	ASSESSMENT UNIT NAME	SIZE (Acres)	Trend	Trophic State	TSI (CHL)	TSI (TP_{AVG})	TSI (SD)
WEST FORK WHITE	05120202060010	Sullivan	INW02P1114_00	EDDS LAKE	8	U	E	63	55	72
WEST FORK WHITE	05120202060010	Greene	INW02P1115_00	AIRLINE LAKE	25	S	O	22	114	33
WEST FORK WHITE	05120202060010	Greene	INW02P1116_00	CHAPEL PIT	3	S	M	42	78	48
WEST FORK WHITE	05120202060010	Greene	INW02P1118_00	WAMPLER LAKE	70	U	O	28	60	38
WEST FORK WHITE	05120202060010	Greene	INW02P1119_00	SCOTT LAKE	12	S	O	35	65	39
WEST FORK WHITE	05120202060010	Greene	INW02P1120_00	GOODMAN LAKE	3	U	O	38	37	44
WEST FORK WHITE	05120202060010	Greene	INW02P1121_00	STAR LAKE	5	S	O	38	70	42
WEST FORK WHITE	05120202060020	Greene	INW02P1122_00	TRIMBLE LAKE	8	F	M	46	47	54
WEST FORK WHITE	05120202060020	Greene	INW02P1123_00	CORKY LAKE	12	F	O	39	39	41
WEST FORK WHITE	05120202060020	Sullivan	INW02P1127_00	TWIN LAKE (MINNEHAHA)	12	U	M	43	37	45
WEST FORK WHITE	05120202060020	Sullivan	INW02P1128_00	BENEFIEL LAKE	60	U	O	30	37	36
WEST FORK WHITE	05120202040050	Greene	INW02P1129_00	JACKSON LAKE	15	U	E	51	55	50
WEST FORK WHITE	05120202060010	Greene	INW02P1151_00	CLEAR LAKE	3	S	M	46	57	44
WEST FORK WHITE	05120202060020	Greene	INW02P1152_00	SHAKE 1	6	U	O	39	40	46
WEST FORK WHITE	05120202060020	Greene	INW02P1153_00	SHAKE 2	5	S	O	33	55	41

BASIN	HYDROLOGIC UNIT CODE	COUNTY	ASSESSMENT UNIT ID	ASSESSMENT UNIT NAME	SIZE (Acres)	Trend	Trophic State	TSI (CHL)	TSI (TP_{AVG})	TSI (SD)
WEST FORK WHITE	05120202060020	Greene	INW02P1154_00	TODD LAKE	8	S	O	35	43	35
WEST FORK WHITE	05120202060020	Sullivan	INW02P1155_00	REDBUD LAKE	4	F	M	44	57	40
WEST FORK WHITE	05120202060060	Greene	INW02P1156_00	FRANK LAKE	8	S	O	35	41	42
WEST FORK WHITE	05120202060010	Sullivan	INW02P1157_00	LONNIE LAKE	4	U	E	52	51	57
WEST FORK WHITE	05120202060020	Sullivan	INW02P1159_00	SOUTH LAKE	10	S	E	58	63	63
WEST FORK WHITE	05120202060020	Sullivan	INW02P1161_00	HALE LAKE	15	I	O	28	101	40
WEST FORK WHITE	05120202060010	Sullivan	INW02P1163_00	WILLOW LAKE	5	S	M	46	84	42
WEST FORK WHITE	05120203060170	Putnam	INW03P1013_00	CAGLES MILL LAKE	1400	S	E	65	79	62
WEST FORK WHITE	05120203030010	Putnam	INW03P1038_00	GLENN FLINT LAKE	379	I	E	66	81	67
EAST FORK WHITE	05120204010010	Henry	INW04P1051_00	SUMMIT LAKE	835	F	O	35	67	34
EAST FORK WHITE	05120204010050	Henry	INW04P1074_00	BIG BLUE RESERVOIR NO. 13	173	F	M	40	76	41
EAST FORK WHITE	05120204010090	Henry	INW04P1089_00	BIG BLUE RESERVOIR NO. 7-A	40	F	H	74	71	59
EAST FORK WHITE	05120204010120	Rush	INW04P1094_00	BIG BLUE NO. 3	44	F	H	74	68	72
EAST FORK WHITE	05120206020010	Marion	INW06P1026_00	CRYSTAL LAKE	8	U	O	38	39	48
EAST FORK WHITE	05120206030030	Decatur	INW06P1030_00	GREENSBURG RESERVOIR	23	U	H	73	106	67

BASIN	HYDROLOGIC UNIT CODE	COUNTY	ASSESSMENT UNIT ID	ASSESSMENT UNIT NAME	SIZE (Acres)	Trend	Trophic State	TSI (CHL)	TSI (TP_{AVG})	TSI (SD)
EAST FORK WHITE	05120206030060	Decatur	INW06P1039_00	MORRISON POND	18	U	H	73	101	65
EAST FORK WHITE	05120206050010	Bartholomew	INW06P1053_00	GROUSE RIDGE LAKE	30	D	E	55	56	55
EAST FORK WHITE	05120207050070	Jennings	INW07P1015_00	BRUSH CREEK RESERVOIR	149	D	E	64	83	63
EAST FORK WHITE	05120207110060	Jackson	INW07P1027_00	STARVE HOLLOW LAKE	145	D	E	63	81	60
EAST FORK WHITE	05120207100060	Washington	INW07P1039_00	ELK CREEK LAKE NO. 9	48	F	M	46	52	44
EAST FORK WHITE	05120207070010	Jennings	INW07P1041_00	CROSLEY LAKE	14	F	E	58	65	59
EAST FORK WHITE	05120207110030	Jackson	INW07P1055_00	KNOB LAKE	7	U	E	58	57	47
EAST FORK WHITE	05120208170060	Sullivan	INW08P1016_00	DOGWOOD LAKE (GLENDALE FWA)	1313	D	O	33	56	42
EAST FORK WHITE	05120208170060	Daviess	INW08P1016_00	DOGWOOD LAKE	1313	U	M	44	51	49
EAST FORK WHITE	05120208050060	Brown	INW08P1017_00	YELLOWWOOD LAKE	133	F	M	41	57	47
EAST FORK WHITE	05120208170060	Monroe	INW08P1024_00	MONROE RESERVOIR (LOWER)	6863	F	M	49	36	
EAST FORK WHITE	05120208010050	Washington	INW08P1051_00	JOHN HAYS LAKE	210	S	O	37	50	40
EAST FORK WHITE	05120208080010	Brown	INW08P1075_00	CROOKED CREEK LAKE	34	F	E	59	56	49
EAST FORK WHITE	05120208050070	Brown	INW08P1094_00	OGLE LAKE	20	I	M	44	45	45
EAST FORK WHITE	05120208070020	Brown	INW08P1104_00	STRAHL LAKE	20	U	M	48	47	49

BASIN	HYDROLOGIC UNIT CODE	COUNTY	ASSESSMENT UNIT ID	ASSESSMENT UNIT NAME	SIZE (Acres)	Trend	Trophic State	TSI (CHL)	TSI (TP_{AVG})	TSI (SD)
EAST FORK WHITE	05120208160070	Orange	INW08P1109_00	SPRINGS VALLEY NO. F-7 (TUCKER)	141	S	M	40	37	41
EAST FORK WHITE	05120208130050	Martin	INW08P1112_00	WEST BOGGS LAKE	621	U	E	67	73	65
EAST FORK WHITE	05120208020050	Lawrence	INW08P1113_00	SPRING MILL LAKE	23	U	M	47	61	55
EAST FORK WHITE	05120208080040	Monroe	INW08P1140_00	MONROE RESERVOIR (UPPER)	3887	U	E	63	81	77
		Marion	*	CLEARWATER		S	O	27	32	38
		Greene	*	HAMMOND LAKE		S	O	34	45	35
		Clay	*	WORM PIT		U	O	35	113	38
		Greene	*	WEST		D	O	36	39	52
		Sullivan	*	WHITE PINE		S	O	38	52	44
		Sullivan	*	HACKBERRY LAKE		I	O	39	73	37
		St Joseph	*	BASS (N. CHAIN)		S	M	40		
		Greene	*	HORSESHOE LAKE		S	M	40		
		Greene	*	COTTONWOOD		D	M	40	61	48
		Sullivan	*	WALNUT		U	M	42	50	55
		Greene	*	BOBCAT		F	M	44	62	52
		Sullivan	*	TREE LAKE		S	M	44	54	51
		Allen	*	HURSHTOWN IMPOUNDMENT		U	M	44	65	60
		Greene	*	SYCAMORE		S	M	45	37	60

BASIN	HYDROLOGIC UNIT CODE	COUNTY	ASSESSMENT UNIT ID	ASSESSMENT UNIT NAME	SIZE (Acres)	Trend	Trophic State	TSI (CHL)	TSI (TP_{AVG})	TSI (SD)
		Greene	*	SKUNK		F	M	46	81	48
		Sullivan	*	SPENCER LAKE		S	M	46	74	47
		LaGrange	*	GREEN		S	M	46	47	52
		Clay	*	STUMPJUMPER		D	M/E	50	55	43
		Sullivan	*	FOX LAKE		D	E	51	54	59
		Sullivan	*	TROUT LAKE		S	E	52	90	52
		Greene	*	MULBERRY LAKE		U	E	54	51	52
		Washington	*	SPURGEON HOLLOW		S	E	55	53	55
		Sullivan	*	DEEP LAKE		I	E	57	79	57
		Greene	*	HEMLOCK LAKE		S	E	57	46	56
		Noble	*	TAMARACK (ROME CITY)		D	E	59	78	57
		Noble	*	LITTLE KNAPP LAKE		S	E	59	63	54
		Sullivan	*	FRONT LAKE		U	E	60	68	49
		Sullivan	*	CATFISH LAKE		U	E	63	59	59
		Sullivan	*	RED PINE LAKE		U	E	64	67	52
		Sullivan	*	BIG FRY		F	E	65	44	60

APPENDIX J:

IDEM'S NOTICE OF PUBLIC COMMENT PERIOD FOR THE 2020 DRAFT 303(D) LIST AND CONSOLIDATED ASSESSMENT AND LISTING METHODOLOGY (CALM)

DEPARTMENT OF ENVIRONMENTAL MANAGEMENT

NOTICE OF COMMENT PERIOD

Office of Water Quality
Notice of Public Comment Period for the 2020 List of Impaired Waters
and Consolidated Assessment and Listing Methodology
under Section 303(d) of the Clean Water Act
Document #20-6

PURPOSE OF NOTICE

The Indiana Department of Environmental Management (IDEM) is soliciting public comment for the development of its draft 2020 303(d) List of Impaired Waters and the Consolidated Assessment and Listing Methodology (CALM) used to develop it. Any person having water quality data to support or refute the listing of a specific waterbody or to add a waterbody to the list will be able to provide that information to IDEM during the public comment period. Comments and suggestions regarding the CALM will also be accepted during this period. IDEM will review and respond to all comments received. IDEM will submit its finalized 2020 303(d) List of Impaired Waters as part of its 2020 Integrated Report to U.S. EPA by April 1, 2020. All public comments received during the public comment period and IDEM's responses will be included in its April 1, 2020 submittal to the United States Environmental Protection Agency (U.S. EPA).

Appendices 1 and 2 (IDEM's CALM and TMDL Priority Framework, respectively) are available in this notice. Appendices 3 through 11, which contain supporting tables are provided on IDEM's website at: https://www.in.gov/idem/nps/2647.htm in a spreadsheet format to provide the public the ability to more effectively search for information regarding specific waters of interest. Anyone experiencing difficulty accessing these tables can obtain a copy by contacting Jody Arthur in the Watershed Assessment and Planning Branch, Office of Water Quality, (317) 308-3179 or (800) 451-6027 (in Indiana).

AUTHORITY: IC 13-18-2-3.

SUBJECT MATTER
BASIC PURPOSE AND BACKGROUND

The IDEM Office of Water Quality (OWQ) is preparing to update its 303(d) List of Impaired Waters, as required by Section 303(d) of the federal Clean Water Act (CWA) and the Water Quality Planning and Management regulation contained in the Code of Federal Regulations (CFR) at 40 CFR Part 130. Under the CWA, each state is required to assemble all existing and readily available water quality-related data and information for use in assessing its waters for compliance with the state's water quality standards (WQS). States may adopt national water quality criteria or develop state-specific criteria, or do both, to protect the uses described in their WQS. In Indiana, these uses include recreational uses, aquatic life use, and the use of some waters as a drinking water resource. States are required to prepare and make public a list of waters that do not meet the WQS and the methodology used to evaluate the data and determine impairment status. The 303(d) List of Impaired Waters will identify the following:

The reach or reaches of the stream or river waterbody that is impaired or the lake that is impaired (lakes are evaluated as a single waterbody).

The pollutant or pollutants that do not meet the WQS, thereby causing the impairment.

A schedule for development of a Total Maximum Daily Load (TMDL).

A TMDL evaluation is a process that quantifies the amount of a specific pollutant that a waterbody can assimilate and still meet WQS. A description of what constitutes a pollutant is provided in Section 502(6) of the CWA and includes materials such as sewage, chemical wastes, biological materials, and wastes from industrial, municipal, and agricultural operations. The definition also encompasses drinking water contaminants that are regulated under Section 1412 of the Safe Drinking Water Act (SDWA). A TMDL is a written, quantitative assessment that accomplishes the following:

Identifies how much of the pollutant is coming from point sources and nonpoint sources.

Specifies the amount of pollutant reduction necessary from each source in order to meet the WQS set for that pollutant.

Lays the groundwork for developing and implementing a plan to reduce the amount of the pollutant coming from each source.

As part of IDEM's TMDL process, the public is invited to participate in the plan to develop and implement the TMDL.

Status of U.S. EPA Approval of Indiana's 303(d) List of Impaired Waters

On May 9, 2019, U.S. EPA notified IDEM that it had consolidated its review of Indiana's 2012, 2014, 2016, and 2018 303(d) lists. In its approval letter, U.S. EPA concluded that IDEM has met the requirements of Section 303(d) of the federal CWA and all applicable requirements in the CFR for all waters submitted on its 303(d) lists to date. However, U.S. EPA has deferred action on certain waters with regard to metals issues that U.S EPA and IDEM have yet to resolve.

Applicable Federal Law

IDEM develops its 303(d) List of Impaired Waters pursuant to Section 303(d) of the federal CWA. This notice serves as a solicitation for any additional water quality-related information that may be used to further develop and refine the 2020 303(d) list and satisfies the federal Water Quality Planning and Management regulation in 40 CFR Part 130.

REQUEST FOR PUBLIC COMMENTS

At this time, IDEM solicits the following:

(1) Water quality data or water quality-related information to support or refute the listing of a specific waterbody or to add a waterbody to the 303(d) list.

(2) Comments and suggestions regarding the CALM.

Comments may be submitted in one of the following ways:

(1) By mail or common carrier to the following address:

LSA Document #20-6 2020 Draft 303(d) List of Impaired Waters
Karla Kindrick, Administrative Assistant
Rules Development Branch
Office of Legal Counsel
Indiana Department of Environmental Management
Indiana Government Center North
100 North Senate Avenue
Indianapolis, IN 46204-2251

(2) By facsimile to (317) 233-5970. Please confirm the timely receipt of your faxed comments by calling the Rules Development Branch at (317) 232-8922.

(3) By electronic mail to kkindric@idem.in.gov. To confirm timely delivery of your comments, please request a document receipt when you send the electronic mail. PLEASE NOTE:

Electronic mail comments will NOT be considered part of the official written comment period unless they are sent to the address indicated in this notice.

(4) Hand delivered to the receptionist on duty at the thirteenth floor reception desk, Office of Legal Counsel, Indiana Government Center North, 100 North Senate Avenue, Indianapolis, Indiana.

Regardless of the delivery method used, each comment document must clearly specify the LSA document number at the top of this notice so that IDEM can properly associate your comment with the action it is intended to address.

COMMENT PERIOD DEADLINE

All comments must be postmarked, faxed, or time stamped not later than April 28, 2020. Hand-delivered comments must be delivered to the appropriate office by 4:45 p.m. on the above-listed deadline date.

Additional information regarding this notice may be obtained from Jody Arthur in the Watershed Assessment and Planning Branch, Office of Water Quality, (317) 308-3179 or (800) 451-6027 (in Indiana).

DEVELOPMENT OF INDIANA'S 2020 303(D) LIST OF IMPAIRED WATERS

For the development of the 2020 Draft 303(d) List of Impaired Waters, IDEM has followed, to the degree possible, the 305(b) and 303(d) reporting methods outlined in U.S. EPA "Guidance for 2004 Assessment, Listing and Reporting Requirements Pursuant to Sections 303(d), 305(b) and 314 of the Clean Water Act" (U.S. EPA, 2003) and the additional guidance provided in U.S. EPA memorandums containing information concerning CWA Sections 303(d), 305(b), and 314 integrated reporting and listing decisions for the 2006, 2008, 2010, 2012, 2014, 2016, and 2018 cycles (U.S. EPA, 2005-2017).

For the 2018 cycle, U.S. EPA issued a memorandum focusing primarily on the transition of state water quality assessment reporting systems, including Indiana's Assessment Database (ADB) to the new, federal Assessment and Total Maximum Daily Load Tracking and Implementation System (ATTAINS) online (U.S. EPA, 2017). U.S. EPA's goal for this transition is to more effectively analyze and share state water quality assessment information across its water programs and to measure progress toward its Strategic Plan.

Indiana formally submitted its finalized 2018 303(d) list to U.S. EPA via ATTAINS on June 18, 2019. The draft 2020 303(d) list contained in this notice was developed with the water quality assessment data now in ATTAINS. IDEM's interpretation of the data and listing decisions take into account U.S. EPA's guidance and IDEM's current CALM. This notice identifies all changes to the 303(d) list that have been made since U.S. EPA's May 9, 2019, approval of Indiana's 2012-2018 303(d) lists.

Indiana's Consolidated List

One aspect of U.S. EPA's guidance calls for a comprehensive listing of all monitored or assessed waterbodies in the state based on the state's assessment and listing methodology. Each waterbody assessment unit (AU), which may consist of an entire waterbody or a segment of a larger waterbody, is to be placed in one or more of five categories depending on the degree to which it supports designated uses. U.S. EPA guidance encourages states to place a waterbody AU in additional categories as appropriate in order to more clearly illustrate where progress has been made in TMDL development and other restoration efforts. Therefore, waterbodies are assigned to one category for each of the following

designated uses: aquatic life use, recreational use, fish consumption[1], and public water supply[2].

A detailed explanation of the five categories is provided in IDEM's CALM in Appendix 1. The following is a summary of the five categories:

Category 1 The available data or information, or both, indicate that all designated uses are supported and no use is threatened.

Category 2 The available data or information, or both, indicate the individual designated use is supported.

Category 3 The available data or other information is insufficient to determine if the individual designated use is supported.

Category 4 The available data or information, or both, indicate that the individual designated use is impaired or threatened but a TMDL is not required due to one or more of the following reasons:

A. A TMDL for one or more pollutants has been completed and approved by U.S. EPA and is expected to result in attainment of all applicable WQS.

B. Other pollution control requirements are reasonably expected to result in the attainment of all WQS applicable to the pollutant or pollutants in a reasonable period of time.

C. The impairment is not caused by a pollutant and, as such, does not require a TMDL.

Category 5 The available data or information, or both, indicate the individual designated use is impaired or threatened, and a TMDL is required due to one or both of the following reasons:

A. The individual designated use is impaired or threatened by one or more pollutants and requires a TMDL.

B. The waterbody is impaired due to the presence of mercury or PCBs, or both, in the edible tissue of fish at concentrations exceeding Indiana's human health criteria for these contaminants.

The 303(d) List of Impaired Waters consists of all impairments listed in Category 5. This category includes waters where the WQS is not attained because the waterbody AU is impaired or threatened by one or more pollutant(s) for each of which a TMDL is required. However, due to the complex nature of the contaminants involved, IDEM categorizes all fish tissue-related impairments into Category 5B (a state-defined subcategory similar to U.S EPA's 5M subcategory) deferring development of a conventional TMDL to allow other contaminant clean-up efforts to remedy such impairments.

U.S. EPA Rules for Delisting Impairments

U.S. EPA's most recent guidance does not change existing rules for listing and delisting impairments from Category 5. The existing regulations still require states, at the request of the U.S. EPA's Regional Administrator, to demonstrate good cause for not including impairments on the 303(d)

[1] Fish consumption is not a designated use in Indiana's WQS. IDEM assesses Indiana waters for fish consumption pursuant to current U.S. EPA policy and in keeping with CWA goals, which are reflected in Indiana's WQS (327 IAC 2-1-1.5 and 2-1.5-3.

[2] The designation for public water supply use is applicable only to waters that serve as a routine or emergency source of water for a public water system.

list that were included on previous 303(d) lists (pursuant to 40 CFR 130.7(b)(6)(iv)). In general, IDEM will consider delisting an impairment only if one of the following is true:

New data indicate that WQS are now being met for the specific cause of impairment to the AU under consideration.

The assessment or listing methodology, or both, has changed, and the AU would not be considered impaired in accordance with the new methodology.

An error is discovered in the sampling, testing, or reporting of data that led to an inappropriate listing.

IDEM determines that another program other than the TMDL program is better suited to address the water quality problem.

IDEM determines that the water quality problem is not caused by a pollutant for which a TMDL can be developed.

A TMDL has been approved by U.S. EPA for the impairment.

IDEM's Methods for Prioritizing TMDL Development

The CWA does not clearly define the timeline for TMDL development. However, IDEM works with U.S. EPA Region 5 every 303(d) listing cycle to determine IDEM's short term TMDL schedule, which identifies the TMDLs to be developed for the next cycle. For the 2020 cycle, IDEM's TMDL development has been focused on two watersheds:

Lower Salt Creek Watershed Salt Creek – TMDL approved on September 10, 2018.

Lower East Fork White River Watershed – TMDL currently under development.

IDEM will submit its finalized list of TMDLs developed for the 2020 cycle with the submittal of its 2020 Integrated Report.

IDEM's long term schedule for TMDL development was developed in accordance with the methods described in IDEM's TMDL Program Priority Framework (Appendix 2). This framework was developed in 2015 and describes IDEM's methods for prioritizing waters for TMDL planning and watershed restoration. It also includes the agency's long term TMDL development schedule, which identifies the watersheds in which TMDLs will be developed through the 2022 cycle. More detailed information on IDEM's 303(d) TMDL Program Priority Framework and the long term schedule for TMDL development can be found in IDEM's CALM (Appendix 1).

As with IDEM's short term schedule, the watersheds identified on IDEM's long term schedule may change based on unanticipated circumstances. While the specific watersheds IDEM focuses on may change, IDEM will prioritize TMDL development using the methods described in its Program Priority Framework to help ensure consistency with U.S. EPA's long term vision.

How Impairment Information Is Organized on Indiana's 303(d) List of Impaired Waters

IDEM now maintains assessment information for all Indiana waters in ATTAINS for CWA 305(b) reporting and 303(d) listing purposes and to provide assessment information when requested by the public. Every lake, stream, or reach of stream in ATTAINS is assigned a unique assessment unit identification (AUID).

Generally, each lake or reservoir is considered one AU and is assigned a single AUID. For flowing waters, the sizes of AUs vary based on a number of factors such that a single AUID may represent an entire stream or only one reach of it. IDEM's methods for defining representative AUs are discussed in detail in the CALM.

On the 303(d) list, impairments are listed individually in order to achieve consistency with the way U.S. EPA tracks TMDL development and to facilitate more effective planning by IDEM. Therefore, a single AU may appear on the 303(d) list for one or more impairments.

Revisions to Indiana's Reach Index for Mapping Impairments

IDEM defines the geographical extent and location of each AU within a given 12 or 14 digit hydrologic unit code (HUC) for mapping purposes through a process called reach indexing. Reach indexing uses software tools that work within geographical information systems (GIS) applications to delineate one or more AUs for a given waterbody and to "key" these AUs to the National Hydrography Dataset (NHD)[3], which allows them to be mapped. This "key" is the Reach Index, which facilitates mapping of Indiana's 305(b) assessments and 303(d) listings in GIS applications and incorporating this information into IDEM's ADB and U.S. EPA's national databases.

IDEM developed its original Reach Index using the NHD at medium resolution (1:100,000 scale). When the NHD became available for Indiana in high resolution (1:24,000 scale), IDEM found that a significantly greater number of first and second order streams[4] appeared at this scale than were visible in its original Reach Index. These small streams and stream networks are an important component of the hydrology in their watersheds and can have significant effects on water quality in larger streams.

In order to provide a more comprehensive picture of water quality conditions throughout Indiana, IDEM worked to revise its Reach Index over the course of several integrated reporting cycles to incorporate the high resolution NHD. IDEM finalized its High Resolution (HR) Reach Index in 2017. While IDEM may in the future make additional changes, any revisions of IDEM's HR Reach Index will be limited and conducted only when needed to support National Pollutant Discharge Elimination System (NPDES) permit development, such as the application of site-specific criteria, or to support other IDEM OWQ program needs.

Changes in the Reach Index can trigger changes in the 303(d) list. In keeping with U.S. EPA policy, as reaches were re-indexed, any impairments identified for the original reach were applied to all new reaches resulting from re-indexing. However, the original assessment information may or may not be representative of every one of the new reaches to which it was applied. Given this, IDEM continues to evaluate the original assessment information for any AUID re-indexed to ensure its proper application to newly indexed AUs and expects to make changes to its 303(d) list in future reporting cycles.

IDEM will provide a full record of all segmentation changes to date to U.S. EPA with its submittal of its 2020 Integrated Report to facilitate the tracking of information pertaining to the 303(d) list and TMDL development. Changes to the 303(d) list based on re-indexing are identified for the 2020 cycle in Appendices 8 and 9.

HOW IDEM DEVELOPED THE DRAFT 2020 303(d) LIST

Each 303(d) list builds upon the previous list. To develop the draft 2020 303(d) list in this notice, IDEM used as its basis the approved 2018 303(d) list. The tables in this notice identify all impairments removed from and added to Category 5 as well as those added to Category 4A based on the approval of TMDLs developed for them. Tables summarizing all changes made to date for the 2020 cycle are also provided in this notice.

IDEM's Consolidated Assessment and Listing Methodology

The impairments on Indiana's draft 303(d) list were identified through IDEM's CWA Section

---

[3] The NHD is a database created by U.S. EPA and the United States Geological Survey that provides a comprehensive coverage of hydrographic data for the United States. It uniquely identifies and interconnects the stream segments that comprise the nation's surface water drainage system and contains information for other common surface waterbodies such as lakes, reservoirs, estuaries, and coastlines.

[4] Stream order is a measure of the relative size of streams. Streams sizes range from the smallest "first-order" stream (for example, a small creek) to the largest or "twelfth-order" stream (for example, the Amazon River).

305(b) water quality assessment process. Water quality assessments are made for each designated use and waterbody type by comparing the available data with the applicable WQS following the methods described in IDEM's Consolidated Assessment and Listing Methodology (CALM), which is provided in Appendix 1.

IDEM's CALM can change from cycle to cycle for one or more of the following reasons:

New science or other information becomes available to support the development of new assessment methods or revisions to existing methods.

Changes in Indiana's water quality standards, such as the adoption of new water quality criteria, make a change in the applicable assessment methodology necessary.

IDEM identifies a change that will result in more accurate or representative water quality assessments.

For the 2020 cycle, IDEM added a new parameter, percent oxygen saturation, to the suite of parameters the agency uses to assess the degree to which nutrient enrichment may be impacting water quality in a given stream. The original suite of parameters included two values for dissolved oxygen, 4.0 mg/l and 12 mg/l, which together represented the range of expected values for a non-impacted stream. Values outside of these benchmarks were considered representative of high diurnal swings in oxygen concentrations, which is a common indicator of excess nutrient enrichment in streams.

When IDEM re-evaluated the data for nutrient impairments based in part on dissolved oxygen results, it was found that most of the dissolved oxygen values exceeding 12 mg/l were collected in winter months. In colder months, higher dissolved oxygen values would be expected due to the inverse relationship between water temperature and dissolved oxygen.

The ability of cold water to "hold" more dissolved oxygen than warm water makes the time of year in which a sample is collected an important factor to consider when evaluating the nutrient condition of a stream. Dissolved oxygen values greater than 12 mg/l in samples collected during winter may be driven more by temperature than any increase in the photosynthesis of excess algae resulting from nutrient enrichment. For this reason, IDEM has determined that using the percent saturation of dissolved oxygen is a better indicator of photosynthetic activity than a single value for dissolved oxygen concentration and, thus, more representative of nutrient enrichment.

When evaluating dissolved oxygen to determine if nutrient enrichment is impacting a given stream, IDEM now uses a percent saturation value for dissolved oxygen instead of its concentration value. To determine the appropriate value to use, IDEM reviewed several years' worth of data collected from IDEM's fixed station sites, which are sampled year round. This analysis revealed values above 120 percent dissolved oxygen saturation were strongly correlated with exceedances of other nutrient benchmarks. Based on this, IDEM considers dissolved oxygen results exceeding 120 percent saturation, when combined with exceedances of one or more other nutrient benchmarks in the CALM, representative of nutrient impairment.

IDEM's Use of External Data

Most of the data used in IDEM's CWA Section 305(b) water quality assessments comes from IDEM's water monitoring programs. However, Section 303(d) of the CWA requires that states consider all readily available data sources in the preparation of their 303(d) lists. On September 23, 2015, IDEM launched its External Data Framework (EDF) to provide a systematic, transparent, and voluntary means for external organizations to share the water quality data they collect with IDEM for potential use in its CWA assessment and listing processes.

IDEM has received data sets from the Army Corps of Engineers and the Marion County Health Department through the EDF and is currently evaluating them for potential use in IDEM's water quality assessments and 303(d) listing processes.

To utilize external data for 303(d) listing, the data must satisfy certain quality requirements. Therefore, IDEM is also working to develop an online tool to assist EDF participants (and anyone else collecting water quality monitoring data) to better document the quality of the data they collect. The Online Quality Assurance Project Plan (QAPP) Tool will allow users to fill out a pre-formatted QAPP template that includes all the necessary elements that the organization collecting the data or any secondary users of the data set (including IDEM) would need to determine whether it is reliable for their needs. The tool will allow users to develop their QAPPs over as many sessions as they need, will provide an extensive library of documents to help the user understand the information needed in different sections of the QAPP, and will allow users to e-mail IDEM staff directly with any QAPP-related questions they may have.

While the QAPP tool will be available to any organization conducting water quality monitoring, IDEM is developing it primarily for use by EDF participants to help them provide sufficient quality assurance documentation with their data submittals. IDEM expects to complete development of the QAPP tool by late 2020.

The public is invited to explore IDEM's EDF website and its Secondary Data Portal to learn more about the EDF and how to submit water quality data for potential use in the development of IDEM's 303(d) list for future cycles:

IDEM Office of Water Quality's EDF website: http://in.gov/idem/cleanwater/2485.htm

IDEM Office of Water Quality's Secondary Data Portal:
http://www.hoosierriverwatch.com/portal/

The public is also encouraged to use this comment period as an opportunity to provide feedback to IDEM regarding the EDF. All comments received during the public comment period for the 2020 303(d) list will be reviewed and evaluated to identify potential improvements to the process or to suggest any changes in IDEM's policies regarding the use of external data in its decision-making processes.

Impairments Removed from Category 5A as a Result of TMDL Development

For the 2020 cycle, IDEM submitted a TMDL report for the Lower Salt Creek Watershed in south central Indiana, which was approved by U.S. EPA on September 10, 2018. IDEM moved forty two (42) impairments previously listed in Category 5 to Category 4A based on this TMDL report. IDEM also has done a thorough review of its Category 4A waters as a part of its transition to the ATTAINS database and has moved an additional sixteen (16) impairments associated with previously approved TMDLs from Category 5 to Category 4A.

To facilitate public review of the resulting changes to the 303(d) list, all impairments moved into Category 4A for the 2020 cycle are identified in Appendix 3. The TMDL reports for approved TMDLs, along with information on their development, can be found online at:
http://www.in.gov/idem/nps/2347.htm.

Impairments Removed from Category 5 Based on New or Revised Assessments Indicating that Applicable WQS Are Being Met

This section includes impairments removed from Category 5 based on more recent data or other information that have become available since U.S. EPA approval of IDEM's 2018 303(d) list, some through new assessments and others through review of existing assessment information. IDEM has identified a total of fifteen (15) previously identified impairments for which WQS are now being met (Appendix 4). These impairments have been removed from Category 5A for the 2020 cycle.

Impairments Added to Category 5 Based on New or Revised Assessments

This section includes impairments added to Category 5 based on more recent data or other

information that have become available since IDEM's 2018 303(d) list was approved by U.S. EPA.

For a lake or stream to be listed, IDEM must have sampling data representative of that waterbody, and the data collected must support 303(d) listing in accordance with IDEM's CALM.

The impairments added to the 303(d) list based on new or revised assessments are located mostly in the Upper Illinois River basin, which was sampled by IDEM in 2017, and the Great Lakes sampled in 2018. Based on these assessments, IDEM has added a total of eighteen (18) impairments to Category 5 (Appendix 5).

Changes to Category 5 Based on IDEM's Ongoing Review to Identify Errors and Omissions and to Ensure Consistency with Indiana's WQS

IDEM routinely reviews its 303(d) list for errors and omissions, and to ensure consistency with Indiana's WQS and the information IDEM maintains in its ADB. For the 2020 cycle, IDEM has identified four (4) impairments that should be removed from Category 5 (Appendix 6) and a total of thirty six (36) impairments that should be added (Appendix 7).

Impairments Removed from Category 5 Based on Changes to Indiana's High Resolution Reach Index

In keeping with U.S. EPA policy, no impairment may be delisted without good cause, which is described in this notice under the heading "Indiana's Consolidated List". Re-indexing alone does not constitute good cause for delisting. Although retiring an impaired AU requires delisting of its impairments, it is IDEM's policy to add those impairments back to the 303(d) under their new AUIDs unless IDEM can demonstrate good cause to do otherwise.

IDEM expects to make very few changes to the HR Reach Index in the future, and most of the changes resulting from IDEM's high resolution re-indexing effort have been reported in previous cycles. However, IDEM does expect to make additional changes to its 303(d) list in the future as IDEM works to evaluate the original assessment information associated with re-indexed AUs to ensure its proper application to newly indexed AUs. For the 2020 cycle, IDEM has removed a total of eighteen (18) impairments from Category 5 based on re-indexing (Appendix 8). Most of these impairments were already listed in Category 5 under their new AUIDs. However, three (3) impairments were not and were added back under their new AUs (Appendix 9).

Summary of Changes to Indiana's 303(d) List for the 2020 Cycle

Table 1 summarizes the proposed removals from and additions to Indiana's 303(d) list and the impact of these changes in terms of:

The total number of impairments and the total number of individual waterbodies impaired. Note that these values differ because a single waterbody may be listed for one or more individual impairments.

The total number of impairments and individual waterbodies impaired, broken out by waterbody type (streams versus lakes).

The total number of stream miles and lake acres impaired.

Table 2 provides a comparison of the approved 2018 303(d) list and the draft 2020 303(d) list in terms of the types of changes made (removals and additions to Category 5).

Table 3 provides a simple comparison of the approved 2018 303(d) list and the draft 2020 list contained in this notice.

Table 4 provides a comparison of the different types of impairments identified on Indiana's 303(d) list, both for 2018 and now.

A Comprehensive Picture of Impairment to Indiana Waters

The 303(d) list is a subset of Indiana's Consolidated List, which provides a comprehensive

accounting of all assessment information IDEM has for Indiana waters to date including waters that have been found fully supporting of one or more designated uses (Categories 1 and 2), those that have yet to be assessed (Category 3), and waters that are impaired (Categories 4 and 5). The 303(d) list is comprised of Category 5 impairments only, which includes Category 5A (water-column impairments) and Category 5B (fish tissue impairments).

While this notice pertains specifically to changes made to Category 5 impairments, it is important to note that in order to gain a fully comprehensive view of all impaired waters in Indiana, one must also consider Category 4 waters, which are impaired but do not require a TMDL for one of the following reasons:

Category 4A – A TMDL for one or more pollutants has been completed and approved by U.S. EPA and is expected to result in attainment of all applicable WQS.

Category 4B – Other pollution control requirements are reasonably expected to result in the attainment of all WQS applicable to the pollutant or pollutants in a reasonable period of time.

Category 4C – The impairment is not caused by a pollutant and, as such, does not require a TMDL.

Indiana's draft 2020 303(d) list, which includes all Category 5 impairments, is provided in Appendix 10, and Appendix 11 identifies all Category 4 waters. Together, these appendices provide the most comprehensive assessment of impairment of Indiana waters to date.

With the combined changes made for the 2020 cycle, Indiana's draft 2020 303(d) List of Impaired Waters identifies a total of six thousand six hundred thirty five (6,635) impairments that will require TMDLs (Figure 1).

To date, IDEM has completed a total of two thousand eight hundred sixty two (2,862) TMDLs, which have been approved by U.S. EPA for impairments to Indiana waters (Figure 2). Appendix 12 provides a TMDL key that can be used to associate the Category 4A impairments identified in Appendix 11 with their associated TMDLs, which are available on IDEM's website at: https://www.in.gov/idem/nps/2652.htm.

Table 1: Changes to the approved 2018 303(d) List.

Nature of Change	Total Number of Impairments	Total Number of Individual Waterbodies *	Stream Impairments	Individual Streams**	Stream Miles	Lake Impairments	Individual Lakes***	Lake Acres***
Impairments Removed from Category 5								
Impairments moved from Category 5 to Category 4A based on TMDL development*	58	58	58	58	261	0	0	0
Impairments removed from Category 5 based on new or revised assessments	15	13	15	13	87	0	0	0
Impairments removed from Category 5 based on IDEM's ongoing review for errors and inconsistencies	4	4	4	4	25	0	0	0
Impairments removed from Category 5 based on re-indexing	18	14	15	11	11	3	3	59
Impairments Added to Category 5								
Impairments added to Category 5 based on new or revised assessments	73	56	73	56	332	0	0	0
Impairments added to Category 5 based on IDEM's ongoing review for errors and inconsistencies	36	31	36	31	173	0	0	0
Impairments added back to Category 5 based on re-indexing	3	3	1	1	1	2	2	44

*The term "waterbodies" includes streams, stream reaches, and Great Lakes shoreline reaches, which are measured in miles and are included in the values shown for streams. Lakes are also considered waterbodies.
**The term "streams" refers to all streams, reaches of streams, and Great Lakes shoreline reaches defined by a unique Assessment Unit ID (AUID).
***For accurate year-to-year comparisons, this value does not include Lake Michigan, which is 154,176 acres in size.

Table 2: Changes to Indiana's 303(d) List of Impaired Waters in terms of the total number of impairments added to or removed from the approved 2018 303(d) list.

Total Number of Impairments on the 2018 approved 303(d) List	6,618*
Impairments moved from Category 5 to Category 4A based on TMDL development	58
Impairments removed from Category 5 based on new or revised assessments	15
Impairments removed from Category 5 based on IDEM's ongoing review for errors and inconsistencies	4
Impairments removed from Category 5 based on re-indexing	18
DELISTINGS TOTAL	**95**
Impairments added to Category 5 based on new or revised assessments	73
Impairments added to Category 5 based on IDEM's ongoing review for errors and inconsistencies	36
Impairments added back to Category 5 based on re-indexing	3
ADDITIONS TOTAL	**112**
Total Number of Impairments on Draft 2020 303(d) List	**6,635**

*Source: ATTAINS Report: 2018-EPA Interim Action (Snapshot).

Table 3: Comparison of the approved 2018 303(d) List of Impaired Waters and the draft 2020 303(d) List of Impaired Waters.

303(d) List	Total Number of Impairments	Total Number of Individual Waterbodies*	Stream Impairments	Individual Streams**	Stream Miles	Lake Impairments	Individual Lakes ***	Lake Acres***
Approved 2018 303(d) List	6,618	4,361	6,445	4,224	21,002	173	137	56,398
Draft 2020 303(d) List	6,635	4,376	6,463	4,229	21,134	172	136	44,676

*The term "waterbodies" includes streams, stream reaches, and Great Lakes shoreline reaches, which are measured in miles and are included in the values shown for streams. Lakes are also considered waterbodies.
**The term "streams" refers to all streams, reaches of streams, and Great Lakes shoreline reaches defined by a unique Assessment Unit ID (AUID).
***For accurate year-to-year comparisons, this value does not include Lake Michigan, which is 154,176 acres in size.

Table 4: Comparison of the types of impairments shown on the approved 2018 303(d) List of Impaired Waters and the draft 2020 303(d) List of Impaired Waters.

Cause of Impairment	Number of Impairments on the Approved 2018 303(d) List	Number of Impairments on the Draft 2020 303(d) List
E. COLI	2,307	2,286
BIOLOGICAL INTEGRITY	1,524	1,555
PCBs (FISH TISSUE)	1,258	1,256
DISSOLVED OXYGEN	561	556
NUTRIENTS	435	449
TOTAL MERCURY (FISH TISSUE)	140	139
DIOXIN (WATER)	69	69
PCBs (WATER)	69	69
TOTAL MERCURY (WATER)	42	42
PHOSPHORUS	50	50
PH	38	41
CHLORIDE	50	50
ALGAE	12	12
TASTE AND ODOR	12	12
AMMONIA	23	23
FREE CYANIDE	6	4
OIL AND GREASE	5	5
PESTICIDES	3	3
SEDIMENTATION/SILTATION	1	1
SULFATE	8	8
CADMIUM (DISSOLVED)	1	1
COPPER (DISSOLVED)	1	1
NICKEL (DISSOLVED)	1	1
ZINC (DISSOLVED)	2	2
Total	**6,618**	**6,634**

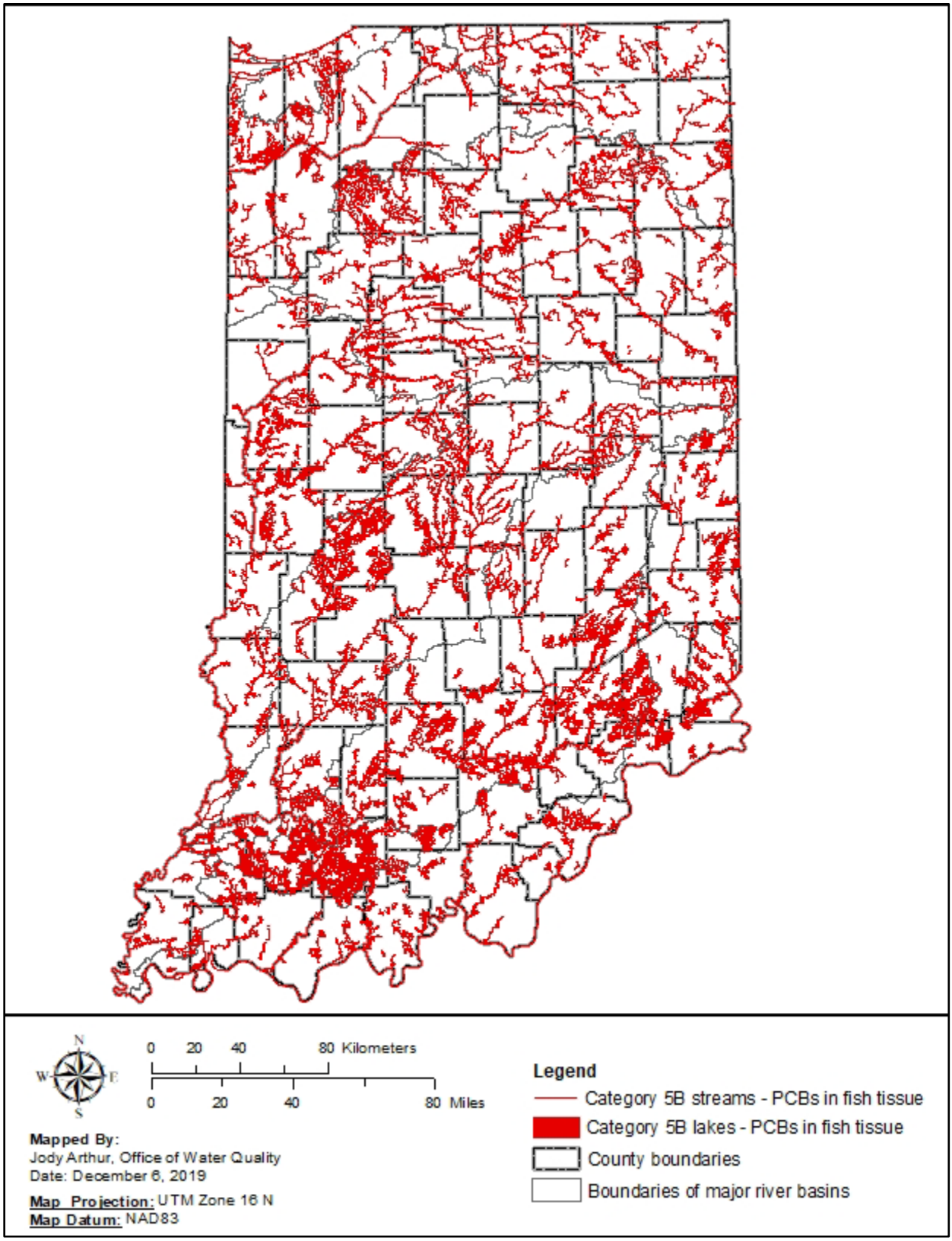

Figure 1: All Category 5 waters on Indiana's draft 2020 303(d) list.

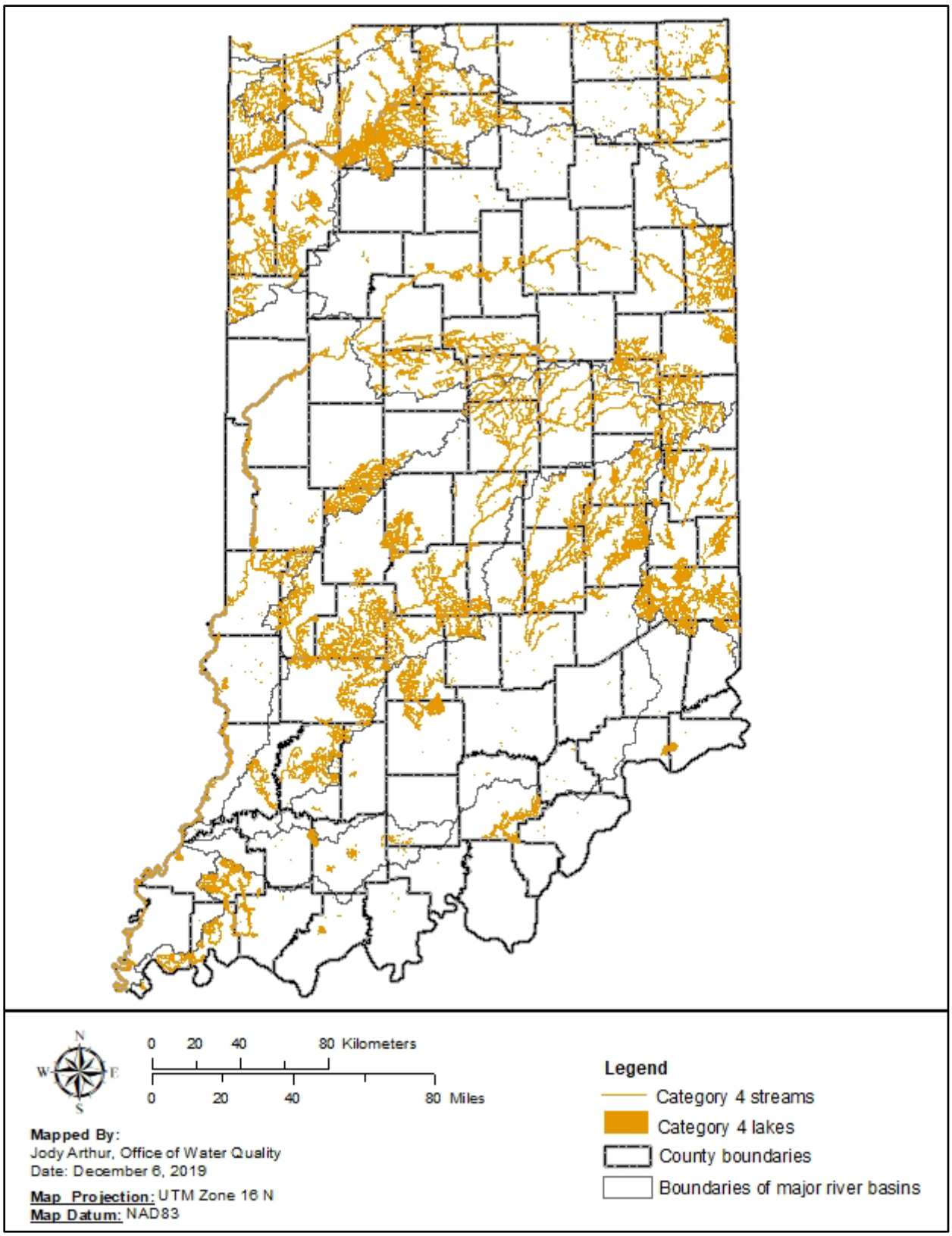

Figure 2: All impairments to date for which a TMDL has been approved (Category 4A waters).

MAP INFORMATION SOURCES

All information used to create the maps in this report was obtained from IDEM databases and Geographical Information Systems Libraries, and the State of Indiana Geographical Information Office.

REFERENCES CITED

Indiana Administrative Code (IAC): http://www.in.gov/legislative/iac/title327.html

Indiana Department of Environmental Management (IDEM). 2004. *Quality Assurance Project Plan for Indiana Surface Water Quality Monitoring and Total Maximum Daily Load (TMDL) Program*. Office of Water Management, Assessment Branch, Environmental Toxicology and Chemistry Section. Indianapolis, IN.

Indiana Department of Environmental Management (IDEM). 2005. *Indiana Water Quality Monitoring Strategy (draft)*. Office of Water Management, Assessment Branch. Indianapolis, IN. B-001-OWQ-A-00-06-0-R3.

U. S. Environmental Protection Agency. 2003. *Guidance for 2004 Assessment, Listing and Reporting Requirements Pursuant to Sections 303(d) and 305(b) of the Clean Water Act, July 21, 2003; TMDL-01-03*. Washington, D.C.: U.S. Environmental Protection Agency.

U. S. Environmental Protection Agency. 2005. *Guidance for 2006 Assessment, Listing and Reporting Requirements Pursuant to Sections 303(d), 305(b) and 314 of the Clean Water Act, July 29, 2005*. Washington, D.C.: U.S. Environmental Protection Agency.

U. S. Environmental Protection Agency. 2006. *Information Concerning 2008 Clean Water Act Sections 303(d), 305(b), and 314 Integrated Reporting and Listing Decisions*. Washington, D.C.: U.S. Environmental Protection Agency.

U. S. Environmental Protection Agency. 2009. *Information Concerning 2010 Clean Water Act Sections 303(d), 305(b), and 314 Integrated Reporting and Listing Decisions*. Washington, D.C.: U.S. Environmental Protection Agency.

U. S. Environmental Protection Agency. 2011. *Information Concerning 2012 Clean Water Act Sections 303(d), 305(b), and 314 Integrated Reporting and Listing Decisions*. March 21, 2011 Memorandum from U.S.EPA Office of Wetlands, Oceans and Watershed to U.S. EPA Regional Water Division Directors and Directors in U.S. EPA's Region 1 Office of Environmental Measurement and Evaluation, Region 2 Division of Environmental Science and Assessment, Region 7 Environmental Sciences Division, and Region 10 Office of Environmental Assessment. Washington, D.C.: U.S. Environmental Protection Agency.

U. S. Environmental Protection Agency. 2013. *Information Concerning 2014 Clean Water Act Sections 303(d), 305(b), and 314 Integrated Reporting and Listing Decisions*. September 3, 2013 Memorandum from U.S.EPA Office of Wetlands, Oceans and Watershed to U.S. EPA Regional Water Division Directors and U.S. EPA Region 1 Office of Environmental Measurement and Evaluation. Washington, D.C.: U.S. Environmental Protection Agency.

U. S. Environmental Protection Agency. 2015. *Information Concerning 2016 Clean Water Act Sections 303(d), 305(b), and 314 Integrated Reporting and Listing Decisions*. August 13, 2015 Memorandum from U.S. EPA Office of Wetlands, Oceans and Watershed to U.S. EPA Regional Water Division Directors and U.S. EPA Region 1 Office of Environmental Measurement and Evaluation. Washington, D.C.: U.S. Environmental Protection Agency.

U. S. Environmental Protection Agency. 2017. *Information Concerning 2018 Clean Water Act Sections 303(d), 305(b), and 314 Integrated Reporting and Listing Decisions*. December 22, 2017 Memorandum from U.S. EPA Office of Wetlands, Oceans and Watershed to U.S. EPA Water Division Directors, Regions 1-10 and U.S. EPA Environmental Services Division Directors. Washington, D.C.: U.S. Environmental Protection Agency.

CONTACT INFORMATION

Marylou Poppa Renshaw
Chief – Watershed Assessment and Planning Branch
Indiana Department of Environmental Management
100 North Senate Avenue
MC65-44 SHADELAND
Indianapolis, IN 46204-2251
(317) 308-3235; or toll free (800) 451-6027
E-mail: mrenshaw@idem.IN.gov

Jody Arthur
Technical Environmental Specialist
Watershed Assessment and Planning Branch
Indiana Department of Environmental Management
100 North Senate Avenue
MC65-44 SHADELAND
Indianapolis, IN 46204-2251
(317) 308-3179; or toll free (800) 451-6027
Email: jarthur@idem.IN.gov

APPENDIX 1
IDEM's 2020 Consolidated Assessment and Listing Methodology (CALM)

[PLACEHOLDER]

APPENDIX 2

IDEM's Total Maximum Daily Load Program Priority Framework and Development Schedule

Indiana's 303(d) TMDL Program Priority Framework:

A Process for Implementing the National CWA 303(d) Long-Term Vision in Indiana

Watershed Planning and Restoration Section

Watershed Assessment and Planning Branch

Office of Water Quality

Indiana Department of Environmental Management

July 8, 2015

Background

The U.S. Environmental Protection Agency (U.S. EPA) has worked with State program managers to develop a new long-term Vision and Goals for the Clean Water Act (CWA) Section 303(d) Program. In Section 303(d) of the CWA, States are required to develop a list of impaired waters that do not meet State water quality standards, and establish priority rankings for waters on the list to develop Total Maximum Daily Loads (TMDLs). The purpose of this revision to the existing CWA Section 303(d) program is to assist with focusing State efforts to advance the effectiveness of the program in the future. Currently there are six tenants that form the groundwork of the new national long-term vision ("the Vision"):

Prioritization – For the 2016 integrated reporting cycle and beyond, States review, systematically prioritize, and report priority watersheds or waters for restoration and protection in their biennial integrated reports to facilitate State strategic planning for achieving water quality goals

Assessment – By 2020, States identify the extent of healthy and CWA Section 303(d) impaired waters in each State's priority watersheds or waters through site-specific assessments

Protection – For the 2016 reporting cycle and beyond, in addition to the traditional TMDL development priorities and schedules for waters in need of restoration, States identify protection planning priorities and approaches along with schedules to help prevent impairments in healthy waters, in a manner consistent with each State's systematic prioritization

Alternatives – By 2018, States use alternative approaches, in addition to TMDLs, that incorporate adaptive management and are tailored to specific circumstances where such approaches are better suited to implement priority watershed or water actions that achieve the water quality goals of each state, including identifying and reducing nonpoint sources of pollution

Engagement – By 2014, EPA and the States actively engage the public and other stakeholders to improve and protect water quality, as demonstrated by documented, inclusive, transparent, and consistent communication; requesting and sharing feedback on proposed approaches; and enhanced understanding of program objectives

Integration – By 2016, EPA and the States identify and coordinate implementation of key point source and nonpoint source control actions that foster effective integration across CWA programs, other statutory programs (e.g., CERCLA, RCRA, SDWA, CAA), and the water quality efforts of other Federal departments and agencies (e.g., Agriculture, Interior, Commerce) to achieve the water quality goals of each state (U.S. EPA 2013).

Indiana's Current Approach

The Clean Water Act (CWA) Section 303(d) Program in Indiana is administered by the Indiana Department of Environmental Management's (IDEM) Watershed Assessment and Planning Branch (WAPB), which also conducts surface water quality monitoring according to *the Indiana Surface Water Quality Strategy, 2011-2019*. While the WAPB uses data from several of its monitoring programs to determine water quality status, it primarily relies on a stratified, random sampling design to meet the CWA 305(b) requirement to "assess all waters." This approach is employed in a rotating basin cycle of nine years and will result in a comprehensive and updated data set for the entire state by 2019. Water quality data collected are assessed using applicable water quality criteria in the State's water quality standards and waterbodies are placed into one or more categories of the state's Consolidated List, available biennially in Indiana's Integrated Report.

While only a portion of the 63,600 miles of streams and rivers in Indiana have been monitored to date (leaving approximately 40,000 miles unassessed due to lack of data), approximately 20,000 miles of streams are listed as impaired under Category 5. Since the inception of the TMDL program in Indiana, 46 TMDL documents have been developed resulting in 1,225 individual TMDLs moving waterbodies from the 303(d) List of Impaired Waters Category 5 into Category 4a. Prior to the commencement of the Vision, IDEM's WAPB worked with U.S. EPA Region 5 every 303(d) listing cycle to determine the number of TMDLs to be developed. With the development of a national focus on showing results of water quality improvement, including the advent of several U.S. EPA focused success measures, Indiana has been moving toward a more holistic approach of TMDL development. In 2005, the TMDL and Nonpoint Source Program (NPS) were combined into the same section to realize efficiencies and better integrate the work of the two programs with the intended outcome that better outreach to watershed organizations would lead to implementation of the Reasonable Assurance section of the TMDL. In 2010, the TMDL and NPS program areas were part of an agency reorganization that resulted in a move to the Assessments Branch, which conducts surface water monitoring. This move allowed the integration of TMDL staff with other monitoring staff, yielding multiple benefits, including a more rigorous sampling design.

In 2012, it was determined that IDEM's involvement in monitoring for watershed management planning would coincide with monitoring done in preparation for a TMDL in the same watershed. The first TMDL project in which this occurred was the Deep River TMDL project, which was monitored in 2013. The TMDL report was approved by U.S. EPA in 2014 and the watershed group is currently incorporating information from the TMDL into a watershed management plan. This TMDL development and implementation strategy has been replicated in four additional watersheds to date, with plans to begin monitoring in yet another watershed in 2015. Key to the success of these projects is the availability of a watershed group in the TMDL watershed – without local support, implementation of the nonpoint source sections of the TMDL is likely to be compromised.

Moving forward with the Vision

At the June 2014 Watershed Planning and Restoration Section staff meeting, a program priority team committee was formed to begin work on Indiana's strategy to implement the national Vision for TMDL programs. The core members of the team were the NPS and TMDL program manager, the TMDL program team leader, the NPS senior watershed planner, and two watershed specialists and Section 319 grant project managers. Ad hoc members were involved as needed, including upper management, other program areas, and watershed monitoring staff. The team members began meeting regularly starting in August 2014, working toward the development of the new Indiana 303(d) TMDL Vision.

Indiana's TMDL Program Prioritization

Priority Watershed Selection Criteria

The focus of this process document is defining the method used to prioritize which waters will be the focus of TMDL planning and watershed restoration. The process for determining the TMDL priority watersheds will meet the following criteria (Figure 1). The first four criteria are required elements, while the remaining criteria are additional considerations when choosing between watersheds identified by working through the first four.

(1) First, the prioritization will begin by identifying those watersheds with impairments based upon Indiana's water quality standards and 303(d) list, since the CWA mandates that TMDLs be developed for impaired waterways. As the monitoring and assessment process continues to discover new impairments, the priority list will be updated from the most recent 303(d) List of Impaired Waters

(2) The second criterion ranks watersheds based on their current ability to meet Indiana's aquatic life designated use. Waters that have been designated with an impaired biotic community, but show a reasonable expectation for ecological recovery by means of a "good" habitat score (QHEI) and likely due to nutrient and/or sediment will be prioritized first for TMDL development. Indiana has a highly modified hydrologic landscape, and where current law and codes prohibit physical stream restoration, NPS improvements will most reasonably show biological community response where adequate habitat already exists. Within these watersheds identified for impaired aquatic life use, IDEM will also prioritize impairments of the recreational use due to exceedances of the *E. coli* criteria.

(3) The third criterion will identify those watersheds where neither an existing TMDL, nor a watershed planning effort has been completed. This criterion minimizes duplication of efforts where work is already progressing to improve water quality.

(4) The fourth criterion to be considered for TMDL development is the reasonable expectation that an entity to drive implementation exists in the watershed. Part of the TMDL process requires the State to provide "reasonable assurance" that the load reduction recommendations will be implemented. The presence of a dedicated entity (e.g. watershed group) motivated to implement a TMDL will reinforce the reasonable assurance of NPS reductions.

Additional Criteria Considered:

- Identify those surface waters that provide a source of water for public drinking water use. Citizens rely on adequate clean water for drinking, commercial and industrial uses for everyday life.

- Identify waters that are upstream of public-access lakes used for recreation. Nutrient-induced harmful algal blooms have been on the rise recently in Indiana lakes and reservoirs, threatening the use of these waterbodies for primary contact recreation.

- Identify waters that are home to endangered, threatened or rare species. Water quality pollution and loss of habitat have reduced the number of some species to critical numbers; restoration and protection of the remaining populations should be a priority.

- TMDL development based on priorities specific to the State of Indiana. This step is based on conversations about overlapping priorities with internal and external agency partners such as the Indiana Conservation Partnership (ICP)[1], as well as consideration of time sensitive or current relevant high profile issues (e.g. Western Lake Erie Basin eutrophication).

[1] The ICP is comprised of eight Indiana agencies and organizations who share a common goal of promoting conservation. Members include the Indiana Association of Soil and Water Conservation Districts, Indiana Department of Environmental Management, Indiana Department of Natural Resources, Indiana State Department of Agriculture, Purdue Cooperative Extension Service, Indiana State Soil Conservation Board, USDA Farm Service Agency and the USDA Natural Resources Conservation Service.

Figure 1 Priority watershed selection process

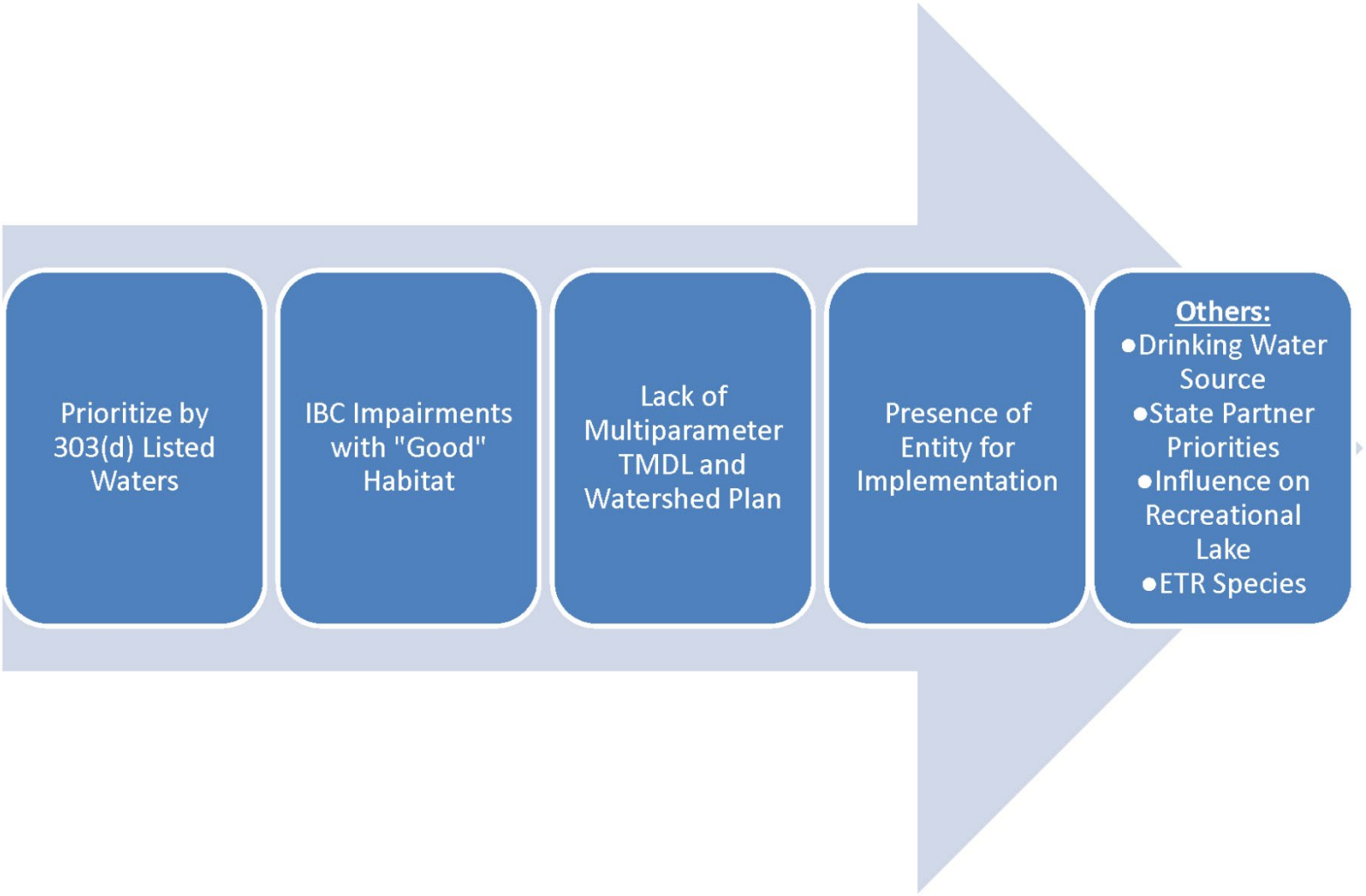

Priority List 2015-2022

The key to IDEM's current TMDL implementation strategy is the availability of a local stakeholder group ready, willing, and able to implement the TMDL. Due to the nature and dynamics of such groups, the availability of a cohesive group of stakeholders to lead a watershed planning and/or implementation effort subsequent to development of a TMDL is often unknown on a long-term basis. Therefore, though IDEM's process for choosing TMDL watersheds remains consistent, its list of priority watersheds is in a necessary state of flux. IDEM also finds itself with resource constraints that limit its TMDL development commitment to providing TMDLs for one 10-digit watershed per fiscal year. These TMDLs will be restricted to streams and rivers with *E.coli* impairment, and impaired biotic communities caused by one or more of the following conditions:

- Dissolved oxygen
- Algae
- Total Suspended Solids
- Phosphorus

IDEM has agreed with U.S. EPA to develop three TMDLs that are already in progress using the prior selection methods, and one TMDL using the new Vision prioritization method, each focused on 10-digit watershed scales. These four TMDLs are high priority for completion in the short term, as watershed groups are poised to develop plans and drive implementation in the area. These four TMDLs and their completion years are as follows:

- Southern Whitewater River (2015)
- Mississinewa River (2016)
- South Fork Blue River (2016)
- Salt Creek (2017)

The 10-digit watersheds listed in Appendix A may meet IDEM's criteria for TMDL development over the next six years. Each watershed has been selected using the four priority watershed selection criteria (p.3-4). They have been further prioritized for potential short-term and long-term selection using the additional watershed selection criteria (p.4), categorizing them as either high (green), medium (coral), or low (blue). Beginning in 2016, IDEM will select one 10-digit watershed per year for TMDL development and implementation after 2017, as agreed upon with U.S. EPA.

TMDL Alternatives and Protection Strategies

IDEM does not expect to explicitly prioritize TMDL alternatives or protection strategies at this time, but will explore the use of TMDL alternatives and protection strategies as the situation arises, and work with USEPA to collaborate on mutually acceptable plans.

APPENDIX A - Potential IDEM Priority Watershed Selections with Impaired Biotic Communities

HUC_CD	STATION_NAME	WATERBODY_NAME	COUNTY_NAME	AUID	TMDL	WMP	OTHER LISTINGS?	Drinking water source in 10-digit?	WS Group in 10-digit/Watershed Specialist Comments	ETR?	Influence Lake?	Trophic State of Lake	Priority for TMDL
051201040104	WAE020-0038	Blue Babe Branch	Whitley	INB0414_T1003	NONE	NONE	NONE	NO	Middle Eel	NO	N		HIGH
051202011003	WWU-10-0002	Carmel Creek	Hamilton	INW01A3_T1004	NONE	NONE	E COLI	YES	City of Carmel/MS4	NO	Y - Lk Woodland	No data available	HIGH
051202070701	WEM-07-0004	Vernon Fork Muscatatuck River	Jennings	INW0771_01	NONE	NONE	DO, NUTRIENTS, PH, MERCURY (FT)	YES	There is no active watershed group, but the SWCD expressed interest in this watershed and the HUC10 upstream.	Y (mussels)	N		HIGH
051202080202	WEL030-0004	Guthrie Creek	Lawrence	INW0822_01	NONE	NONE	NONE	NO	Lawrence Co. is partnering with Monroe Co. on the Salt Creek project. I haven't heard back from them on whether they have interest in Guthrie Creek.	NO	N		HIGH
051202081502	WEL170-0014	East Fork White River	Dubois	INW08F2_01	NONE	NONE	PCBS	NO	Pike Co expressed interest	Y (mussels)	Y - Dogwood Lk	Mesotrophic	HIGH
050902030506	OML060-0019	Laughery Creek	Ripley	INV0356_01	NONE	NONE	NONE	YES	There is no active watershed group in Laughery Creek, but Historic Hoosier Hills RC&D and the SWCD expressed interest in working in this watershed. It sounds like there may stakeholder interest in this watershed as well.	NO	Y - Versailles State Park Lk	Hypereutrophic	MEDIUM
051201011601	WUW160-0007	Little Pipe Creek	Miami	INB01G1_01	NONE	NONE	NONE	NO	TNC priority area	? - maybe m	N		MEDIUM
051201030606	WMI060-0008	Mississinewa River	Miami	INB0366_01	NONE	NONE	E COLI, PCBS	NO	NO	NO	Y - Mississinewa Reservoir		MEDIUM
051201111801	WBU190-0002	Maria Creek	Knox	INB11J1_01	NONE	NONE	E COLI	NO	One of counties interested	NO	N		MEDIUM
051202011206	WWU130-0039	Pleasant Run Creek	Marion	INW01C6_02	NONE	NONE	E COLI	NO	WRA	NO	N		MEDIUM
051202011206	WWU130-0048	Pleasant Run Creek	Johnson	INW01C6_02	NONE	NONE	E COLI	NO	WRA	NO	N		MEDIUM
051401040205	OBS050-0001	Buck Creek	Harrison	INN0425_03	NONE	NONE	E COLI	NO	There is no active group in this watershed. The SWCD expressed interest in working in this watershed, just not in the immediate future.	NO	N		MEDIUM
051201060902	WTI080-0004	Mud Creek	Pulaski	INB0692_01	NONE	NONE	NONE	NO	To my knowledge, there are no active watershed groups in this area. Pulaski Co SWCD has attended a few meetings, but hasn't expressed any interest in starting a watershed group yet.	Y (mussels)	N		LOW
051201061207	WTI120-0005	Honey Creek	White	INB06C7_01	NONE	NONE	MERCURY	NO	To my knowledge, there are no active watershed groups in this area. White Co SWCD is just now getting involved in the Big	Y (mussels)	Y - Shafer Y - Freeman	Eutrophic No data available	LOW
051201081606	WLV200-0002	Tributary of Norton Creek	Vermillion	INB08G6_T1006	NONE	NONE	DO, E COLI	NO	To my knowledge, there are no active watershed groups in this area. Vermillion Co SWCD has historically focused in the Vermillion watershed (HUC 05120109) and is now interested in the Busseron watershed.	NO	N		LOW
051201111902	WBU200-0019	Tributary of Snapp Creek	Knox	INB11K2_T1001	NONE	NONE	DO, E COLI	NO	Knox Co?	NO	N		LOW
051402010102	OLP040-0006	Tributary of Neglie Creek	Perry	INE0112_T1007	NONE	NONE	DO	NO	Maybe Spencer Co	NO	N		LOW

APPENDIX K:

IDEM'S RESPONSES TO U.S. EPA COMMENTS ON INDIANA'S DRAFT 2020 303(D) LIST AND CONSOLIDATED ASSESSMENT AND LISTING METHODOLOGY (CALM)

1. The attached excel file (**IN2020IR-PN-Draft-Data_EPA-Comments.xlsx**) includes tabs with questions/comments (Refer to the **EPA Comment** column in the excel file) on a series of specific AU_IDs and/or parameters based on information provided in ATTAINS. Please provide clarifications or explanations regarding these specific AU_IDs and/or parameters.

   IDEM Response: *Appendix K2 of IDEM's 2020 Integrated Report submittal is a spreadsheet file which contains IDEM's responses to U.S. EPA comments regarding the specific AUIDs and parameters in question.*

2. Below are some comments on Indiana's 2020 Consolidated Assessment and Listing Methodology (CALM) (Appendix 1).

   a. Page 13, bullet point on the page identifies Cyanobacteria monitoring of 10-12 lakes. Are these in the same rotating basins as the streams? I assume they are not the same lakes each year/listing cycle. This should be clarified.

      IDEM Response: *In contrast to IDEM's rotating basin monitoring strategy for streams, IDEM's cyanobacteria monitoring for lakes is targeted in nature and focuses on swimming areas of selected lakes at some state parks and state recreation areas. This has been clarified in the CALM.*

   b. Page 16, first paragraph discusses the CLP. Does the Indiana University also monitor for cyanobacteria?

      IDEM Response: *The Indiana Clean Lakes Program does not routinely monitor for cyanobacteria. However, IDEM's Nonpoint Source Program provided funding for a monitoring project which resulted in the 2005 report entitled, Distribution and Abundance of Cylindrospermopsis raciborskii in Indiana Lakes and Reservoirs.*

   c. Page 67, foot note 6 (used in page 20) and foot note 8 (used in Table 3) included the following: "Dissolved oxygen and temperature results are also evaluated for exceedance(s) of the applicable criteria. However, these results are not used to make impairment decisions because the data are not considered representative of conditions throughout each pool or over the entire assessment period." Even though ORSANCO does not list for DO, does IDEM use this data to make a listing determination on segments of the Ohio River? This is readily available data and IDEM has a listing methodology for DO in other parts of the state. Note lack of a listing method is not a rational for not using data. This issue also applies to temperature readings on the Ohio River.

      IDEM Response: *As Indiana is a member state of the Compact, IDEM actively participates in ORSANCO's decision-making processes regarding its monitoring strategy and biennial water quality assessments. Thus, those assessments that IDEM incorporates into its 303(d) list and the data upon which they are based have been reviewed by IDEM and are considered to be appropriate for use in the development of Indiana's 303(d) list.*

   d. Page 23, Table 4. For Dioxin, the fully support and not support are identical. Should fully supporting read "Less than or equal to"?

***IDEM Response**: This is a typographical error that has been corrected in the CALM submitted with IDEM's 2020 Integrated Report (Appendix G).*

3. EPA determined on its final action on IDEM's 2010 303(d) List that it was appropriate to use total metals data and derived criteria for making WQS attainment determinations and 303(d) listing decisions for Indiana waters. Pending further discussion with the State, EPA took no action on Indiana's 2012, 2014, 2016, and 2018 Section 303(d) lists with respect to the metals issue. EPA is continuing to consider this issue with regards to the 2020 List.

   ***IDEM Response**: IDEM maintains that it has already provided U.S. EPA good cause for the waters delisted and those not previously listed that U.S. EPA wishes to add to Indiana's 303(d) list. IDEM remains open to discussion with EPA as they continue to consider this issue.*

2020_ASSESSMENT_UNIT_ID	PREV_ASSESSMENT_UNIT_ID	2020_ASSESSMENT_UNIT_NAME	PREV_ASSESSMENT_UNIT_NAME	2020_PARAMETER_CODE_NAME	PREV_PARAMETER_CODE_NAME	2020_PARAM_IR_CATEGORY_ID	PREV_PARAM_IR_CATEGORY_ID	2018to2020_PARA<_IR_CATEGORY_SUMMARY	2020_PARAMETER_ATTAINMENT	2020_USE_NAME	2020_ATTAINMENT_CODE_NAME	2020_USE_IR_CATEGORY	2020_DELISTING_REASON_NAME	2020_PARAM_DELISTING_REASON	EPA Comment	*IDEM Responses*	*IDEM Post NOC Changes for Listing Tables*
INJ0184_02	INJ0184_02	CROOKED CREEK	CROOKED CREEK	ESCHERICHIA COLI (E. COLI)	ESCHERICHIA COLI (E. COLI)	2	5	CHANGED	Meeting criteria	Full Body Contact	Fully Supporting	2	NOT_SPECIFIED	Not specified	Need to provide a specified delisting rational	*Recent results indicate full support (LMJ-11-0025). IDEM added this delisting rationale to ATTAINS.*	*No Change -- ATTAINS-only corrections*
INJ01B1_04	INJ01B1_04	FLY CREEK, EAST	FLY CREEK, EAST	ESCHERICHIA COLI (E. COLI)	ESCHERICHIA COLI (E. COLI)	2	5	CHANGED	Meeting criteria	Full Body Contact	Fully Supporting	2	NOT_SPECIFIED	Not specified	Need to provide a specified delisting rational	*Recent results indicate full support (LMJ-08-0079). IDEM added this delisting rationale to ATTAINS.*	*No Change -- ATTAINS-only corrections*
INB0434_T1011	INB0434_t1011	STONY CREEK	STONY CREEK		ESCHERICHIA COLI (E. COLI)		5	REMOVED		Full Body Contact	Not Assessed	3	**Resegmentation?**	**Resegmentation?**	INB0434_t1011 was Merged into INB0434_T1011. E. COLI was not listed as a cause but no delisting rational was provided. Need to provide a specified delisting rational. Or list E. COLI as a cause under INB0434_T1011.	*IDEM has merged the retired AUID with the active AUID as requested and has added ESCHERICHIA COLI (E. COLI) as a cause to INB0434_T1011 in ATTAINS.*	*No Change -- ATTAINS-only corrections*
INB0816_02A	INB0816_06A	WEA CREEK - UNNAMED TRIBUTARY	WEA CREEK - UNNAMED TRIBUTARY	ESCHERICHIA COLI (E. COLI)	ESCHERICHIA COLI (E. COLI)	5	5	REMOVED		Full Body Contact	#NAME?	5	**Resegmentation**	**Resegmentation**	This is not a true delisting. Retired AU_ID INB0816_06A was Re-indexed into INB0816_02A. Also E. COLI is still listed under INB0816_02A. Need to make MERGE of INB0816_06A to INB0816_02A in the system.	*IDEM has merged the retired AUID with the active AUID in ATTAINS as requested.*	*No Change -- ATTAINS-only corrections*
INB11I1_01	INB11J1_01	MARIA CREEK	MARIA CREEK	BIOLOGICAL INTEGRITY	BIOLOGICAL INTEGRITY	5	5	REMOVED		Warm Water Aquatic Life	Not Supporting	5	**Resegmentation**	**Resegmentation**	This is not a true delisting. According to 2018 crosswalk info, Retired AU_ID INB11J1_01 (originally indexed from INB11K1_02) was Re-indexed into INB11I1_01. Also BIOLOGICAL INTEGRITY is still listed under INB11I1_01. Need to make MERGE of INB11J1_01 to INB11I1_01 in the system.	*IDEM has merged the retired AUID with the active AUID in ATTAINS as requested.*	*No Change -- ATTAINS-only corrections*
INB11I1_01	INB11J1_01	MARIA CREEK	MARIA CREEK	ESCHERICHIA COLI (E. COLI)	ESCHERICHIA COLI (E. COLI)	5	5	REMOVED		Full Body Contact	Not Supporting	5	**Resegmentation**	**Resegmentation**	This is not a true delisting. According to 2018 crosswalk info, Retired AU_ID INB11J1_01 (originally indexed from INB11K1_02) was Re-indexed into INB11I1_01. Also E. COLI is still listed under INB11I1_01. Need to make MERGE of INB11J1_01 to INB11I1_01 in the system.	*IDEM has merged the retired AUID with the active AUID in ATTAINS as requested.*	*No Change -- ATTAINS-only corrections*
INB11I1_01A	INB11J1_01A	MARIA CREEK	MARIA CREEK	ESCHERICHIA COLI (E. COLI)	ESCHERICHIA COLI (E. COLI)	5	5	REMOVED		Full Body Contact	Not Supporting	5	**Resegmentation**	**Resegmentation**	This is not a true delisting. According to 2018 crosswalk info, Retired AU_ID INB11J1_01A was Re-indexed into INB11I1_01A. Also E. COLI is still listed under INB11I1_01A. Need to make MERGE of INB11J1_01A to INB11I1_01A in the system.	*IDEM has merged the retired AUID with the active AUID in ATTAINS as requested.*	*No Change -- ATTAINS-only corrections*
INB11I1_T1001	INB11J1_T1001	MARIA CREEK	MARIA CREEK	BIOLOGICAL INTEGRITY	BIOLOGICAL INTEGRITY	5	5	REMOVED		Warm Water Aquatic Life	Not Supporting	5	**Resegmentation**	**Resegmentation**	This is not a true delisting. According to 2018 crosswalk info, Retired AU_ID INB11J1_T1001 (originally indexed from INB11K1_01) was Re-indexed into INB11I1_T1001. Also BIOLOGICAL INTEGRITY is still listed under INB11I1_T1001. Need to make MERGE of INB11J1_T1001 to INB11I1_T1001 in the system.	*IDEM has merged the retired AUID with the active AUID in ATTAINS as requested.*	*No Change -- ATTAINS-only corrections*
INB11I1_T1001	INB11J1_T1001	MARIA CREEK	MARIA CREEK	DISSOLVED OXYGEN	DISSOLVED OXYGEN	5	5	REMOVED		Warm Water Aquatic Life	Not Supporting	5	**Resegmentation**	**Resegmentation**	This is not a true delisting. According to 2018 crosswalk info, Retired AU_ID INB11J1_T1001 (originally indexed from INB11K1_01) was Re-indexed into INB11I1_T1001. Also DISSOLVED OXYGEN is still listed under INB11I1_T1001. Need to make MERGE of INB11J1_T1001 to INB11I1_T1001 in the system.	*IDEM has merged the retired AUID with the active AUID in ATTAINS as requested.*	*No Change -- ATTAINS-only corrections*
INB11I1_T1001	INB11J1_T1001	MARIA CREEK	MARIA CREEK	ESCHERICHIA COLI (E. COLI)	ESCHERICHIA COLI (E. COLI)	5	5	REMOVED		Full Body Contact	Not Supporting	5	**Resegmentation**	**Resegmentation**	This is not a true delisting. According to 2018 crosswalk info, Retired AU_ID INB11J1_T1001 (originally indexed from INB11K1_01) was Re-indexed into INB11I1_T1001. Also E. COLI is still listed under INB11I1_T1001. Need to make MERGE of INB11J1_T1001 to INB11I1_T1001 in the system.	*IDEM has merged the retired AUID with the active AUID in ATTAINS as requested.*	*No Change -- ATTAINS-only corrections*
INB11I1_T1002	INB11J1_T1002	MARIA CREEK - UNNAMED TRIBUTARY	MARIA CREEK - UNNAMED TRIBUTARY	ESCHERICHIA COLI (E. COLI)	ESCHERICHIA COLI (E. COLI)	5	5	REMOVED		Full Body Contact	Not Supporting	5	**Resegmentation**	**Resegmentation**	This is not a true delisting. According to 2018 crosswalk info, Retired AU_ID INB11J1_T1002 (originally indexed from INB11K1_T1001) was Re-indexed into INB11I1_T1002. Also E. COLI is still listed under INB11I1_T1002. Need to make MERGE of INB11J1_T1002 to INB11I1_T1002 in the system.	*IDEM has merged the retired AUID with the active AUID in ATTAINS as requested.*	*No Change -- ATTAINS-only corrections*
INB11I1_T1003	INB11J1_T1003	MARIA CREEK - UNNAMED TRIBUTARY	MARIA CREEK - UNNAMED TRIBUTARY	ESCHERICHIA COLI (E. COLI)	ESCHERICHIA COLI (E. COLI)	5	5	REMOVED		Full Body Contact	Not Supporting	5	**Resegmentation**	**Resegmentation**	This is not a true delisting. According to 2018 crosswalk info, Retired AU_ID INB11J1_T1003 (originally indexed from INB11K1_T1002) was Re-indexed into INB11I1_T1003. Also E. COLI is still listed under INB11I1_T1003. Need to make MERGE of INB11J1_T1003 to INB11I1_T1003 in the system.	*IDEM has merged the retired AUID with the active AUID in ATTAINS as requested.*	*No Change -- ATTAINS-only corrections*
INB11I1_T1004	INB11J1_T1004	MARIA CREEK - UNNAMED TRIBUTARY	MARIA CREEK - UNNAMED TRIBUTARY	ESCHERICHIA COLI (E. COLI)	ESCHERICHIA COLI (E. COLI)	5	5	REMOVED		Full Body Contact	Not Supporting	5	**Resegmentation**	**Resegmentation**	This is not a true delisting. According to 2018 crosswalk info, Retired AU_ID INB11J1_T1004 (originally indexed from INB11K1_T1003) was Re-indexed into INB11I1_T1004. Also E. COLI is still listed under INB11I1_T1004. Need to make MERGE of INB11J1_T1004 to INB11I1_T1004 in the system.	*IDEM has merged the retired AUID with the active AUID in ATTAINS as requested.*	*No Change -- ATTAINS-only corrections*
INB11I1_T1005	INB11J1_T1005	MARIA CREEK - UNNAMED TRIBUTARY	MARIA CREEK - UNNAMED TRIBUTARY	ESCHERICHIA COLI (E. COLI)	ESCHERICHIA COLI (E. COLI)	5	5	REMOVED		Full Body Contact	Not Supporting	5	**Resegmentation**	**Resegmentation**	This is not a true delisting. According to 2018 crosswalk info, Retired AU_ID INB11J1_T1005 (originally indexed from INB11K1_T1004) was Re-indexed into INB11I1_T1005. Also E. COLI is still listed under INB11I1_T1005. Need to make MERGE of INB11J1_T1005 to INB11I1_T1005 in the system.	*IDEM has merged the retired AUID with the active AUID in ATTAINS as requested.*	*No Change -- ATTAINS-only corrections*

2020_ASSESSMENT_UNIT_ID	PREV_ASSESSMENT_UNIT_ID	2020_ASSESSMENT_UNIT_NAME	PREV_ASSESSMENT_UNIT_NAME	2020_PARAMETER_CODE_NAME	PREV_PARAMETER_CODE_NAME	2020_PARAM_IR_CATEGORY_ID	PREV_PARAM_IR_CATEGORY_ID	2018to2020_PARA<_IR_CATEGORY_SUMMARY	2020_PARAMETER_ATTAINMENT	2020_USE_NAME	2020_ATTAINMENT_CODE_NAME	2020_USE_IR_CATEGORY	2020_DELISTING_REASON_NAME	2020_PARAM_DELISTING_REASON	EPA Comment	*IDEM Responses*	*IDEM Post NOC Changes for Listing Tables*
INB11I2_01	INB11J2_01	MARIA CREEK	MARIA CREEK	ESCHERICHIA COLI (E. COLI)	ESCHERICHIA COLI (E. COLI)	5	5	REMOVED		Full Body Contact	Not Supporting	5	**Resegmentation**	**Resegmentation**	This is not a true delisting. According to 2018 crosswalk info, Retired AU_ID INB11J2_01 (originally indexed from INB11K2_00) was Re-indexed into INB11I2_01. Also E. COLI is still listed under INB11I2_01. Need to make MERGE of INB11J2_01 to INB11I2_01 in the system.	*IDEM has merged the retired AUID with the active AUID in ATTAINS as requested.*	*No Change -- ATTAINS-only corrections*
INC0112_G1092	INC0112G_G1092	LAKE MICHIGAN SHORELINE	MICHIGAN, LAKE	MERCURY IN FISH TISSUE	MERCURY IN FISH TISSUE	5	5	REMOVED		Human Health and Wildlife	Not Supporting	5	**Resegmentation**	**Resegmentation**	This is not a true delisting. According to 2018 crosswalk info, Retired AU_ID INC0112G_G1092 was Re-indexed into INC0112_G1092. Also MERCURY IN FISH TISSUE is still listed under INC0112_G1092. Need to make MERGE of INC0112G_G1092 to INC0112_G1092 in the system.	*IDEM has merged the retired AUID with the active AUID in ATTAINS as requested.*	*No Change -- ATTAINS-only corrections*
INC0112_G1092	INC0112G_G1092	LAKE MICHIGAN SHORELINE	MICHIGAN, LAKE	PCBS IN FISH TISSUE	PCBS IN FISH TISSUE	5	5	REMOVED		Human Health and Wildlife	Not Supporting	5	**Resegmentation**	**Resegmentation**	This is not a true delisting. According to 2018 crosswalk info, Retired AU_ID INC0112G_G1092 was Re-indexed into INC0112_G1092. Also PCBS IN FISH TISSUE is still listed under INC0112_G1092. Need to make MERGE of INC0112G_G1092 to INC0112_G1092 in the system.	*IDEM has merged the retired AUID with the active AUID in ATTAINS as requested.*	*No Change -- ATTAINS-only corrections*
ING0384_T1014 ING0384_T1015 ING0384_T1016 ING0384_T1017 ING0384_T1018 ING0384_T1019	ING0384_T1003	RICHLAND CREEK (LTD); RICHLAND CREEK; RICHLAND CREEK - UNNAMED TRIBUTARY	RICHLAND CREEK	DISSOLVED OXYGEN	DISSOLVED OXYGEN	5	5	REMOVED		Warm Water Aquatic Life	Not Supporting	5	**Resegmentation**	**Resegmentation**	This is not a true delisting. According to 2018 crosswalk info, Retired AU_ID ING0384_T1003 was Re-indexed into ING0384_T1014, ING0384_T1015, ING0384_T1016, ING0384_T1017, ING0384_T1018, ING0384_T1019. Also DISSOLVED OXYGEN is still listed under ING0384_T1014, ING0384_T1015, ING0384_T1016, ING0384_T1017, ING0384_T1018, ING0384_T1019. Need to make SPLIT connection from ING0384_T1003 to ING0384_T1014, ING0384_T1015, ING0384_T1016, ING0384_T1017, ING0384_T1018, ING0384_T1019 in the system.	*ATTAINS does not allow for splitting a retired AUID (ING0384_T1003). IDEM instead used the MERGE function to make the necessary connections between ING0384_T1003 and the six new AUIDs resulting from its split (ING0384_T1014, ING0384_T1015, ING00384_T1016, ING0384_T1017, ING0384_T1018, and ING0384_T1019).*	*No Change -- ATTAINS-only corrections*
INK01AA_01	INK01aa_01	KANKAKEE RIVER	KANKAKEE RIVER	PCBS IN FISH TISSUE	PCBS IN FISH TISSUE	5	5	REMOVED		Human Health and Wildlife	Not Supporting	5	**AU_ID Correction**	**AU_ID Correction**	This is not a true delisting. It looks like INK01AA_01 was just a corrected ID re-listing for Retired AU_ID INK01aa_01. Also PCBS IN FISH TISSUE is still listed under INK01AA_01. Need to make MERGE connection of INK01aa_01 to INK01AA_01 in the system.	*IDEM has merged the retired AUID with the active AUID in ATTAINS as requested.*	*No Change -- ATTAINS-only corrections*
INC01P1020_00	NRC_LM	LAKE MARY	LAKE MARY	PCBS IN FISH TISSUE	PCBS IN FISH TISSUE	5	5	REMOVED		Human Health and Wildlife	Not Supporting	5	**AU_ID Correction**	**AU_ID Correction**	This is not a true delisting. According to info, Retired AU_ID NRC_LM is a duplicate AUID for INC01P1020_00. Also PCBS IN FISH TISSUE is still listed under INC01P1020_00. Need to make MERGE connection of NRC_LM to INC01P1020_00 in the system.	*IDEM has merged the retired AUID with the active AUID in ATTAINS as requested.*	*No Change -- ATTAINS-only corrections*
INC01P1085_00	NRC_PSNP	PINE STATION NORTH POND	PINE STATION NORTH POND		PCBS IN FISH TISSUE		5	REMOVED		Human Health and Wildlife	Fully Supporting	2	**AU_ID Correction/ Parameter now meets criteria**	**AU_ID Correction/ Parameter now meets criteria**	According to info, Retired AU_ID NRC_PSNP is a duplicate AUID for INC01P1085_00. Need to make MERGE connection of NRC_PSNP to INC01P1085_00 in the system. After the MERGE is done, under INC01P1085_00 you should be able to specified delisting rational with the delisting comment provided (PCBs in Fish Tissue delisted based on QAQC of fish tissue assessments indicating full support) and update PCBS IN FISH TISSUE to a MEETING CRITERIA status.	*IDEM has merged the retired AUID with the active AUID in ATTAINS as requested. The PCBs in Fish Tissue cause was delisted based on QAQC of fish tissue assessments, which indicates full support for this waterbody.*	*No Change -- ATTAINS-only corrections*
INC01P1084_00	NRC_PSSP	PINE STATION NORTH POND	PINE STATION NORTH POND	PCBS IN FISH TISSUE	PCBS IN FISH TISSUE	5	5	REMOVED		Human Health and Wildlife	Not Supporting	5	**AU_ID Correction**	**AU_ID Correction**	This is not a true delisting. According to info, Retired AU_ID NRC_PSSP is a duplicate AUID for INC01P1084_00. Also PCBS IN FISH TISSUE is still listed under INC01P1084_00. Need to make MERGE connection of NRC_PSSP to INC01P1084_00 in the system.	*IDEM has merged the retired AUID with the active AUID in ATTAINS as requested.*	*No Change -- ATTAINS-only corrections*

2020_ASSESSMENT_UNIT_ID	2020_ASSESSMENT_UNIT_NAME	2020_PARAMETER_CODE_NAME	2020_PARAMETER_STATUS_NAME	2020_PARAM_IR_CATEGORY_ID	Associated_ACTION_ID	ACTION_TYPE	ACTION_TMDL_DATE	Correctly Asssociated with TMDL Action	Original AU_ID addressed in Approved TMDL Action	Other AU_ID Related to listed AU_ID	EPA Comment	*IDEM Responses*	*IDEM Post NOC Changes for Listing Tables*
INA0341_02	FISH CREEK, WEST BRANCH	ESCHERICHIA COLI (E. COLI)	Cause	4A	10881	TMDL	9/30/2004 0:00	?	INC0121G_G1075	INA0352_01; INA0352_T1065	Clarify the connection of the listed AU_ID to any of the AU_IDs addressed in TMDL	*This impairment was incorrectly associated with Action ID 10881 in ATTAINS. This impairment is now correctly associated with Action ID IN-2018-001.*	*No Change -- ATTAINS-only corrections*
INA0522_02	WABASH AND ERIE CANAL	ESCHERICHIA COLI (E. COLI)	Cause	4A	31567	TMDL	8/21/2006 0:00	?	INA051D_M1001	INA051D_00	Clarify the connection of the listed AU_ID to any of the AU_IDs addressed in TMDL	*This AUID is a resegmentation product of INA051D_M1001, which was reindexed for the 2014 cycle.*	*No Changes*
INB0721_T1012	SHAMBAUGH RUN	ESCHERICHIA COLI (E. COLI)	Cause	4A	39362	TMDL	9/24/2010 0:00	No	INB0721_T1012 (INB0731_T1041)	INB0731_T1042, INB0731_T1042A	Associated with the wrong TMDL Action. It should be assocaited with TMDL Action ID 3963 as AU_ID is adddressed by Middle Fork Wildcat Creek Watershed E. coli TMDL.	*IDEM has associated this impairment with the correct TMDL, Action ID 39362 in ATTAINS.*	*No Change -- ATTAINS-only corrections*
INB0722_01	WILDCAT CREEK, MIDDLE FORK	ESCHERICHIA COLI (E. COLI)	Cause	4A	39364	TMDL	9/24/2010 0:00	No	INB0722_01 (INB0732_T1042)		Associated with the wrong TMDL Action. It should be assocaited with TMDL Action ID 3963 as AU_ID is adddressed by Middle Fork Wildcat Creek Watershed E. coli TMDL.	*IDEM has associated this impairment with the correct TMDL, Action ID 39363 in ATTAINS.*	*No Change -- ATTAINS-only corrections*
INB0736_T1005	BOYLES DITCH	ESCHERICHIA COLI (E. COLI)	Cause	4A	35491	TMDL	7/31/2008 0:00	No	INB0749_T1001, INB0749_T1002, INB0749_00		Associated with the wrong TMDL Action. It should be associated with TMDL Action ID 35492	*IDEM has associated this impairment with the correct TMDL, Action ID 35492 in ATTAINS.*	*No Change -- ATTAINS-only corrections*
INC0115_01	TRAIL CREEK	ESCHERICHIA COLI (E. COLI)	Cause	4A	9930	TMDL	3/1/2004 0:00	?	303d# 137 in 1998 cycle (INW01D3_T1062, INW01D4_T1063)	INC0173_T1020	Clarify the connection of the listed AU_ID to any of the AU_IDs addressed in TMDL	*This impairment is correctly keyed to Action ID 9930. The original AUIDs cited in EPA's comments as having been addressed in the approved TMDL Action ID 9930 (Trail Creek) are located in a different watershed.*	*No Changes*
INC0133_T1031	SALT CREEK (COLDWATER)	ESCHERICHIA COLI (E. COLI)	Cause	4A	10955	TMDL	9/27/2004 0:00	No	INC0152_T1013	INC0155_T1017	Listed AU_ID/ parameter combination should be associated with TMDL Action ID 10957	*IDEM has associated this impairment with the correct TMDL, Action ID 10957 in ATTAINS.*	*No Change -- ATTAINS-only corrections*
INC0133_T1033	SALT CREEK	ESCHERICHIA COLI (E. COLI)	Cause	4A	10957	TMDL	9/27/2004 0:00	No	INC0155_T1017	INC0155_T1088	Listed AU_ID/ parameter combination should be associated with TMDL Action ID 10958	*IDEM has associated this impairment with the correct TMDL, Action ID 10958 in ATTAINS.*	*No Change -- ATTAINS-only corrections*
INJ01M5_02	SAINT JOSEPH RIVER (COLDWATER)	ESCHERICHIA COLI (E. COLI)	Cause	4A	10885	TMDL	7/21/2004 0:00	No	INJ01T4_M1003	INJ01T3_M1004	Listed AU_ID/ parameter combination should be associated with Action ID 10886	*IDEM has associated this impairment with the correct TMDL, Action ID 10886 in ATTAINS.*	*No Change -- ATTAINS-only corrections*
INW01G1_T1017	BEAR CREEK	ESCHERICHIA COLI (E. COLI)	Cause	4A	11589	TMDL	7/19/2005 0:00	?	INW01H1_T1099; INW01H1_T1096; INW01H1_T1097; INW01H1_T1098; INW01H2_00; INW01H2_T1098; INW01H3_T1096; INW01H3_T1097; INW01H3_T1098; INW01H3_T1099; INW01H4_00; INW01H4_T1100; INW01H4_T1101; INW01H4_T1102; INW01H5_00; INW01H5_T1101; INW01H5_T1102; INW01H5_T1103; INW01H6_T1101; INW01H6_T1102; INW01H6_T1103; INW01H7_00; INW01H7_T1101; INW01H7_T1103	INW01G1_T1005	Clarify the connection of the listed AU_ID to any of the AU_IDs addressed in TMDL	*This AUID is a resegmentation product of INW01H3_T1098, which was reindexed for the 2012 and again for the 2016 cycle.*	*No Changes*
INW01G1_T1021	BEAR CREEK - UNNAMED TRIBUTARY	ESCHERICHIA COLI (E. COLI)	Cause	4A	11589	TMDL	7/19/2005 0:00	?	INW01H1_T1099; INW01H1_T1096; INW01H1_T1097; INW01H1_T1098; INW01H2_00; INW01H2_T1098; INW01H3_T1096; INW01H3_T1097; INW01H3_T1098; INW01H3_T1099; INW01H4_00; INW01H4_T1100; INW01H4_T1101; INW01H4_T1102; INW01H5_00; INW01H5_T1101; INW01H5_T1102; INW01H5_T1103; INW01H6_T1101; INW01H6_T1102; INW01H6_T1103; INW01H7_00; INW01H7_T1101; INW01H7_T1103	INW01G1_T1006	Clarify the connection of the listed AU_ID to any of the AU_IDs addressed in TMDL	*This AUID is a resegmentation product of INW01H3_T1097, which was reindexed for the 2012 and again for the 2016 cycle.*	*No Changes*
INW01G1_T1022	BEAR CREEK - UNNAMED TRIBUTARY	ESCHERICHIA COLI (E. COLI)	Cause	4A	11589	TMDL	7/19/2005 0:00	?	INW01H1_T1099; INW01H1_T1096; INW01H1_T1097; INW01H1_T1098; INW01H2_00; INW01H2_T1098; INW01H3_T1096; INW01H3_T1097; INW01H3_T1098; INW01H3_T1099; INW01H4_00; INW01H4_T1100; INW01H4_T1101; INW01H4_T1102; INW01H5_00; INW01H5_T1101; INW01H5_T1102; INW01H5_T1103; INW01H6_T1101; INW01H6_T1102; INW01H6_T1103; INW01H7_00; INW01H7_T1101; INW01H7_T1103	INW01G1_T1006	Clarify the connection of the listed AU_ID to any of the AU_IDs addressed in TMDL	*This AUID is a resegmentation product of INW01H3_T1097, which was reindexed for the 2012 and again for the 2016 cycle.*	*No Changes*
INW01G2_T1008	CROOKED CREEK - UNNAMED TRIBUTARY	ESCHERICHIA COLI (E. COLI)	Cause	4A	11589	TMDL	7/19/2005 0:00	?	INW01H1_T1099; INW01H1_T1096; INW01H1_T1097; INW01H1_T1098; INW01H2_00; INW01H2_T1098; INW01H3_T1096; INW01H3_T1097; INW01H3_T1098; INW01H3_T1099; INW01H4_00; INW01H4_T1100; INW01H4_T1101; INW01H4_T1102; INW01H5_00; INW01H5_T1101; INW01H5_T1102; INW01H5_T1103; INW01H6_T1101; INW01H6_T1102; INW01H6_T1103; INW01H7_00; INW01H7_T1101; INW01H7_T1103	INW01G2_T1002	Clarify the connection of the listed AU_ID to any of the AU_IDs addressed in TMDL	*This AUID is a resegmentation product of INW01H4_T1101, which was reindexed for the 2012 and again for the 2016 cycle.*	*No Changes*

2020_ASSESSMENT_UNIT_ID	2020_ASSESSMENT_UNIT_NAME	2020_PARAMETER_CODE_NAME	2020_PARAMETER_STATUS_NAME	2020_PARAM_IR_CATEGORY_ID	Associated_ACTION_ID	ACTION_TYPE	ACTION_TMDL_DATE	Correctly Asssociated with TMDL Action	Original AU_ID addressed in Approved TMDL Action	Other AU_ID Related to listed AU_ID	EPA Comment	*IDEM Responses*	*IDEM Post NOC Changes for Listing Tables*
INW0564_03	HAW CREEK	ESCHERICHIA COLI (E. COLI)	Cause	4A	12232	TMDL	9/22/2005 0:00	?	INW0511_00; INW0512_00; INW0513_00; INW0514_00; INW0515_00; INW0516_T1001; INW0517_00; INW0518_00; INW0518_T1002; INW0519_00; INW051C_00; INW051D_T1003; INW0521_T1004; INW0522_00; INW0523_T1005; INW0524_00; INW0525_00; INW0525_T1006; INW0526_00; INW0526_T1007; INW0527_00; INW0528_T1008; INW0529_00; INW052A_T1009; INW0541_T1010; INW0543_T1011; INW054E_00; INW0551_T1012; INW0552_T1013; INW055E_00; INW055F_T1014; INW055G_00; INW055H_T1016; INW055J_00; INW055K_T1017; INW055M_00; INW055N_00; INW055N_T1018; INW0568_00	INW0562_02; INW0564_00	Clarify the connection of the listed AU_ID to any of the AU_IDs addressed in TMDL	*IDEM has verified that there is no connection between this AUID and those addressed in the approved TMDL Action ID 12232. IDEM has added this impairment to Category 5 in ATTAINS.*	*MOVE (Cat4A to Cat 5) -- Moved from Cat 4A to 5 per U.S. EPA comments on draft 2020 303(d) list.*
INW0564_04	HAW CREEK	ESCHERICHIA COLI (E. COLI)	Cause	4A	12232	TMDL	9/22/2005 0:00	?	INW0511_00; INW0512_00; INW0513_00; INW0514_00; INW0515_00; INW0516_T1001; INW0517_00; INW0518_00; INW0518_T1002; INW0519_00; INW051C_00; INW051D_T1003; INW0521_T1004; INW0522_00; INW0523_T1005; INW0524_00; INW0525_00; INW0525_T1006; INW0526_00; INW0526_T1007; INW0527_00; INW0528_T1008; INW0529_00; INW052A_T1009; INW0541_T1010; INW0543_T1011; INW054E_00; INW0551_T1012; INW0552_T1013; INW055E_00; INW055F_T1014; INW055G_00; INW055H_T1016; INW055J_00; INW055K_T1017; INW055M_00; INW055N_00; INW055N_T1018; INW0568_00	INW0562_02; INW0564_00	Clarify the connection of the listed AU_ID to any of the AU_IDs addressed in TMDL	*IDEM has verified that there is no connection between this AUID and those addressed in the approved TMDL Action ID 12232. IDEM has added this impairment to Category 5 in ATTAINS.*	*MOVE (Cat4A to Cat 5) -- Moved from Cat 4A to 5 per U.S. EPA comments on draft 2020 303(d) list.*

2020_ASSESSMENT_UNIT_ID	2020_PARAMETER_CODE_NAME	2020_PARAMETER_STATUS_NAME	2020_PARAM_IR_CATEGORY_ID	2020_PARAMETER_ATTAINMENT	2020_USE_NAME	2020_ATTAINMENT_CODE_NAME	2020_USE_IR_CATEGORY	DELISTING_REASON_NAME	PARAM_DELISTING_REASON	EPA Comments	*IDEM Responses*	*IDEM Post NOC Changes for Listing Tables*
INC0143_T1010	ESCHERICHIA COLI (E. COLI)	Cause	5	Not meeting criteria	Full Body Contact	Not Supporting	5			AU_ID INC0143_T1010 is included under TMDL Action ID 11318 as addressed by Little Calumet and Portage Burns Waterway E. coli TMDL, but IDEM currently has not associated TMDL action and AU ID/parameter still appears in Cat5, instead of Cat 4A. Please clarify/ make needed corrections.	*IDEM needs to check the segmentation tracking for TMDL Action ID 11318 to determine if this AUID is addressed in the approved TMDL. In the meantime, IDEM has associated ESCHERICHIA COLI (E. COLI) with TMDL Action ID 11318 and flagged it for QAQC in ATTAINS.*	*DELIST (Cat 5 to Cat4A) - Moved from Cat 5 to Cat 4A based on U.S. EPA comments on draft 2020 303(d) list.*
INA0345_03	NUTRIENTS	Meeting Criteria	2	Meeting Criteria	Full Body Contact	Not Supporting	4A	NOT_SPECIFIED	Not specified	AU/ parameter is still associated with TMDL action (ID IN-2018-001), so please provide a specified delisting reason.	*IDEM delisted NUTRIENTS prematurely. While recent data from site LEJ050-0006) met IDEM's requirements for full support of this parameter, it is IDEM's best professional judgemnt that the data suggests nutrient impairment may still exist. (LEJ050-0006). IDEM has added NUTRIENTS to Category 4A associated with TMDL Action ID IN-2018-001.*	*ADDN (Cat 4A) -- Moved from Cat 2 or 3 to Cat 4A per U.S. EPA comments on draft 2020 303(d) list.*
INB0714_T1006	ESCHERICHIA COLI (E. COLI)	Removed			Full Body Contact	Fully Supporting	2	NOT_SPECIFIED	Not specified	AU ID INB0714_T1006 is a resegmentation product of AU ID INB0712_00 which is included under TMDL Action ID 39364 as addressed by Upper Wildcat Creek Watershed, Howard, Tipton, Grant, and Madison E. coli TMDL, but IDEM currently has not associated TMDL action. AU_ID/Use is currently in Cat2. Although, this doesn't necessarily affect AU ID assessment status (if AU/parameter has a meeting criteria status), AU/ E. COLI parameter should still be associated with TMDL action and provide a specified delisting reason for data accuracy purposes. Please clarify/ make needed corrections.	*IDEM needs to investigate further the rationale for moving ESCHERICHIA COLI (E. COLI) to Category 2 and the segmentation tracking record to determine if it should be associated with TMDL Action ID 39364. In the meantime, IDEM has moved this parameter to Category 4A associated with TMDL Action ID 39364 and flagged it for QAQC.*	*ADDN (Cat 4A) -- Moved from Cat 2 or 3 to Cat 4A per U.S. EPA comments on draft 2020 303(d) list.*
INB0721_T1014	ESCHERICHIA COLI (E. COLI)	Removed			Full Body Contact	Fully Supporting	2	NOT_SPECIFIED	Not specified	AU ID INB0721_T1014 is a resegmentation product of AU ID INB0731_00 which is included under TMDL Action ID 39363 as addressed by Middle Fork Wildcat Creek Watershed, Clinton, Carroll, Tippecanoe, and Howard Counties E. coli TMDL, but IDEM currently has not associated TMDL action. AU_ID/Use is currently in Cat2. Although, this doesn't necessarily affect AU ID assessment status (if AU/parameter has a meeting criteria status), AU/ E. COLI parameter should still be associated with TMDL action and provide a specified delisting reason for data accuracy purposes. Please clarify/ make needed corrections.	*IDEM needs to investigate further the rationale for moving ESCHERICHIA COLI (E. COLI) to Category 2 and the segmentation tracking record to determine if it should be associated with TMDL Action ID 39363. In the meantime, IDEM has moved this parameter to Category 4A associated with TMDL Action ID 39363 and flagged it for QAQC.*	*ADDN (Cat 4A) -- Moved from Cat 2 or 3 to Cat 4A per U.S. EPA comments on draft 2020 303(d) list.*
INB0724_02A	ESCHERICHIA COLI (E. COLI)	Removed			Full Body Contact	Fully Supporting	2	NOT_SPECIFIED	Not specified	AU ID INB0724_02A is a resegmentation product of AU ID INB0733_02 which is included under TMDL Action ID 39363 as addressed by Middle Fork Wildcat Creek Watershed, Clinton, Carroll, Tippecanoe, and Howard Counties E. coli TMDL, but IDEM currently has not associated TMDL action. AU_ID/Use is currently in Cat2. Although, this doesn't necessarily affect AU ID assessment status (if AU/parameter has a meeting criteria status), AU/ E. COLI parameter should still be associated with TMDL action and provide a specified delisting reason for data accuracy purposes. Please clarify/ make needed corrections.	*IDEM needs to investigate further the rationale for moving ESCHERICHIA COLI (E. COLI) to Category 2 and the segmentation tracking record to determine if it should be associated with TMDL Action ID 39363. In the meantime, IDEM has moved this parameter to Category 4A associated with TMDL Action ID 39363 and flagged it for QAQC.*	*ADDN (Cat 4A) -- Moved from Cat 2 or 3 to Cat 4A per U.S. EPA comments on draft 2020 303(d) list.*
INB0724_02B	ESCHERICHIA COLI (E. COLI)	Removed			Full Body Contact	Fully Supporting	2	NOT_SPECIFIED	Not specified	AU ID INB0724_02B is a resegmentation product of AU ID INB0733_02 which is included under TMDL Action ID 39363 as addressed by Middle Fork Wildcat Creek Watershed, Clinton, Carroll, Tippecanoe, and Howard Counties E. coli TMDL, but IDEM currently has not associated TMDL action. AU_ID/Use is currently in Cat2. Although, this doesn't necessarily affect AU ID assessment status (if AU/parameter has a meeting criteria status), AU/ E. COLI parameter should still be associated with TMDL action and provide a specified delisting reason for data accuracy purposes. Please clarify/ make needed corrections.	*IDEM needs to investigate further the rationale for moving ESCHERICHIA COLI (E. COLI) to Category 2 and the segmentation tracking record to determine if it should be associated with TMDL Action ID 39363. In the meantime, IDEM has moved this parameter to Category 4A associated with TMDL Action ID 39363 and flagged it for QAQC.*	*ADDN (Cat 4A) -- Moved from Cat 2 or 3 to Cat 4A per U.S. EPA comments on draft 2020 303(d) list.*
INB0724_T1003	ESCHERICHIA COLI (E. COLI)	Removed			Full Body Contact	Fully Supporting	2	NOT_SPECIFIED	Not specified	AU ID INB0724_T1003 is a resegmentation product of AU ID INB0733_02 which is included under TMDL Action ID 39363 as addressed by Middle Fork Wildcat Creek Watershed, Clinton, Carroll, Tippecanoe, and Howard Counties E. coli TMDL, but IDEM currently has not associated TMDL action. AU_ID/Use is currently in Cat2. Although, this doesn't necessarily affect AU ID assessment status (if AU/parameter has a meeting criteria status), AU/ E. COLI parameter should still be associated with TMDL action and provide a specified delisting reason for data accuracy purposes. Please clarify/ make needed corrections.	*IDEM needs to investigate further the rationale for moving ESCHERICHIA COLI (E. COLI) to Category 2 and the segmentation tracking record to determine if it should be associated with TMDL Action ID 39363. In the meantime, IDEM has moved this parameter to Category 4A associated with TMDL Action ID 39363 and flagged it for QAQC.*	*ADDN (Cat 4A) -- Moved from Cat 2 or 3 to Cat 4A per U.S. EPA comments on draft 2020 303(d) list.*
INB0725_02A	ESCHERICHIA COLI (E. COLI)	Removed			Full Body Contact	Fully Supporting	2	NOT_SPECIFIED	Not specified	AU ID INB0725_02A is included under TMDL Action ID 39363 as addressed by Middle Fork Wildcat Creek Watershed, Clinton, Carroll, Tippecanoe, and Howard Counties E. coli TMDL, but IDEM currently has not associated TMDL action. AU_ID/Use is currently in Cat2. Although, this doesn't necessarily affect AU ID assessment status (if AU/parameter has a meeting criteria status), AU/ E. COLI parameter should still be associated with TMDL action and provide a specified delisting reason for data accuracy purposes. Please clarify/ make needed corrections.	*IDEM needs to investigate further the rationale for moving ESCHERICHIA COLI (E. COLI) to Category 2 and the segmentation tracking record to determine if it should be associated with TMDL Action ID 39363. In the meantime, IDEM added this parameter to Category 4A associated with TMDL Action ID 39363 and flagged it for QAQC.*	*ADDN (Cat 4A) -- Moved from Cat 2 or 3 to Cat 4A per U.S. EPA comments on draft 2020 303(d) list.*
INB0725_T1012	ESCHERICHIA COLI (E. COLI)	Removed			Full Body Contact	Fully Supporting	2	NOT_SPECIFIED	Not specified	AU ID INB0725_T1012 is included under TMDL Action ID 39363 as addressed by Middle Fork Wildcat Creek Watershed, Clinton, Carroll, Tippecanoe, and Howard Counties E. coli TMDL, but IDEM currently has not associated TMDL action. AU_ID/Use is currently in Cat2. Although, this doesn't necessarily affect AU ID assessment status (if AU/parameter has a meeting criteria status), AU/ E. COLI parameter should still be associated with TMDL action and provide a specified delisting reason for data accuracy purposes. Please clarify/ make needed corrections.	*IDEM needs to investigate further the rationale for moving ESCHERICHIA COLI (E. COLI) to Category 2 and the segmentation tracking record to determine if it should be associated with TMDL Action ID 39363. In the meantime, IDEM added this parameter to Category 4A associated with TMDL Action ID 39363 and flagged it for QAQC.*	*ADDN (Cat 4A) -- Moved from Cat 2 or 3 to Cat 4A per U.S. EPA comments on draft 2020 303(d) list.*
INB0725_T1013	ESCHERICHIA COLI (E. COLI)	Removed			Full Body Contact	Fully Supporting	2	NOT_SPECIFIED	Not specified	AU ID INB0725_T1013 is included under TMDL Action ID 39363 as addressed by Middle Fork Wildcat Creek Watershed, Clinton, Carroll, Tippecanoe, and Howard Counties E. coli TMDL, but IDEM currently has not associated TMDL action. AU_ID/Use is currently in Cat2. Although, this doesn't necessarily affect AU ID assessment status (if AU/parameter has a meeting criteria status), AU/ E. COLI parameter should still be associated with TMDL action and provide a specified delisting reason for data accuracy purposes. Please clarify/ make needed corrections.	*IDEM needs to investigate further the rationale for moving ESCHERICHIA COLI (E. COLI) to Category 2 and the segmentation tracking record to determine if it should be associated with TMDL Action ID 39363. In the meantime, IDEM added this parameter to Category 4A associated with TMDL Action ID 39363 and flagged it for QAQC.*	*ADDN (Cat 4A) -- Moved from Cat 2 or 3 to Cat 4A per U.S. EPA comments on draft 2020 303(d) list.*
INB0725_T1015	ESCHERICHIA COLI (E. COLI)	Removed			Full Body Contact	Fully Supporting	2	NOT_SPECIFIED	Not specified	AU ID INB0725_T1015 is included under TMDL Action ID 39363 as addressed by Middle Fork Wildcat Creek Watershed, Clinton, Carroll, Tippecanoe, and Howard Counties E. coli TMDL, but IDEM currently has not associated TMDL action. AU_ID/Use is currently in Cat2. Although, this doesn't necessarily affect AU ID assessment status (if AU/parameter has a meeting criteria status), AU/ E. COLI parameter should still be associated with TMDL action and provide a specified delisting reason for data accuracy purposes. Please clarify/ make needed corrections.	*IDEM needs to investigate further the rationale for moving ESCHERICHIA COLI (E. COLI) to Category 2 and the segmentation tracking record to determine if it should be associated with TMDL Action ID 39363. In the meantime, IDEM added this parameter to Category 4A associated with TMDL Action ID 39363 and flagged it for QAQC.*	*ADDN (Cat 4A) -- Moved from Cat 2 or 3 to Cat 4A per U.S. EPA comments on draft 2020 303(d) list.*
INB0738_T1002					Warm Water Aquatic Life	Fully Supporting	2			AU_ID INB0738_T1002 is a resegmentation product of AU_ID INB0742_T1047 which is included under TMDL Action ID 35487 as addressed by South Fork Wildcat Creek nitrate/nitrite, total phosphorus and TSS TMDLs, but IDEM currently has not associated TMDL action. AU_ID/Use is currently in Cat2. Although, this doesn't necessarily affect AU ID assessment status (if AU/parameter has a meeting criteria status), BIOLOGICAL INTEGRITY parameter should be enter for AU_ID and associated with TMDL action for data accuracy purposes. Please clarify/ make needed corrections.	*IDEM has verified that the segmentation tracking record correctly associates a BIOLOGICAL INTEGRITY impairment with TMDL Action ID 35487 for this AUID. However, IDEM needs to investigate further the rationale for assessing this reach as fully supporting for Warm Water Aquatic Life use to determine if it is still impaired. In the meantime, IDEM has added this parameter to Category 4A associated with TMDL Action ID 35487 and flagged it for QAQC.*	*ADDN (Cat 4A) -- Moved from Cat 2 or 3 to Cat 4A per U.S. EPA comments on draft 2020 303(d) list.*

2020_ASSESSMENT_UNIT_ID	2020_PARAMETER_CODE_NAME	2020_PARAMETER_STATUS_NAME	2020_PARAM_IR_CATEGORY_ID	2020_PARAMETER_ATTAINMENT	2020_USE_NAME	2020_ATTAINMENT_CODE_NAME	2020_USE_IR_CATEGORY	DELISTING_REASON_NAME	PARAM_DELISTING_REASON	EPA Comments	*IDEM Responses*	*IDEM Post NOC Changes for Listing Tables*
INB0735_T1002					Warm Water Aquatic Life	Fully Supporting	2			AU_ID INB0735_T1002 is a resegmentation product of AU_ID INB0743_T1002 which is included under TMDL Action ID 35487 as addressed by South Fork Wildcat Creek nitrate/nitrite, total phosphorus and TSS TMDLs, but IDEM currently has not associated TMDL action. AU_ID/Use is currently in Cat2. Although, this doesn't necessarily affect AU ID assessment status (if AU/parameter has a meeting criteria status), BIOLOGICAL INTEGRITY parameter should be enter for AU_ID and associated with TMDL action for data accuracy purposes. Please clarify/ make needed corrections.	*IDEM has verified that the segmentation tracking record correctly associates a BIOLOGICAL INTEGRITY impairment with TMDL Action ID 35487 for this AUID. However, IDEM needs to investigate further the rationale for assessing this reach as fully supporting for Warm Water Aquatic Life use to determine if it is still impaired. In the meantime, IDEM has added this parameter to Category 4A associated with TMDL Action ID 35487 and flagged it for QAQC.*	*ADDN (Cat 4A) -- Moved from Cat 2 or 3 to Cat 4A per U.S. EPA comments on draft 2020 303(d) list.*
ING0325_02					Full Body Contact	Fully Supporting	2			AU_ID ING0325_02 is a resegmentation product of AU_ID ING0327_T1006 which is included under TMDL Action ID 36266 as addressed by West Fork Whitewater Watershed, Randolph, Wayne, Fayette, Henry, and Franklin Counties E. coli TMDLs, but IDEM currently has not associated TMDL action. AU_ID/Use is currently in Cat2. Although, this doesn't necessarily affect AU ID assessment status (if AU/parameter has a meeting criteria status), E. COLI parameter should be enter for AU_ID and associated with TMDL action for data accuracy purposes. Please clarify/ make needed corrections.	*IDEM needs to investigate further the rationale for assessing this reach as fully supporting for Full Body Contact use and the segmentation tracking record to determine if ESCHERICHIA COLI (E. COLI) should be associated with TMDL Action ID 36266. In the meantime, IDEM has added this parameter to Category 4A associated with TMDL Action ID 36266 and flagged it for QAQC.*	*ADDN (Cat 4A) -- Moved from Cat 2 or 3 to Cat 4A per U.S. EPA comments on draft 2020 303(d) list.*
INB0742_T1004	ESCHERICHIA COLI (E. COLI)	Removed			Full Body Contact	Fully Supporting	2	NOT_SPECIFIED	Not specified	AU_ID INB0742_T1004 is included under TMDL Action ID 39362 as addressed by Lower Wildcat Creek Watershed, Carroll, Clinton, Howard, Tippecanoe, and Tipton Counties E. coli TMDLs, but IDEM currently has not associated TMDL action. AU_ID/Use is currently in Cat2. Although, this doesn't necessarily affect the AU ID assessment status (if AU/parameter has a meeting criteria status), AU/ E. COLI parameter should still be associated with TMDL action and provide a specified delisting reason for data accuracy purposes. Please clarify/ make needed corrections.	*IDEM needs to investigate further the rationale for moving ESCHERICHIA COLI (E. COLI) to Category 2 and the segmentation tracking record to determine if it should be associated with TMDL Action ID 39362. In the meantime, IDEM has added this parameter to Category 4A, associated with TMDL Action ID 39362, and flagged it for QAQC.*	*ADDN (Cat 4A) -- Moved from Cat 2 or 3 to Cat 4A per U.S. EPA comments on draft 2020 303(d) list.*
INB0743_T1006	ESCHERICHIA COLI (E. COLI)	Removed			Full Body Contact	Fully Supporting	2	NOT_SPECIFIED	Not specified	AU_ID INB0743_T1006 is included under TMDL Action ID 39362 as addressed by Lower Wildcat Creek Watershed, Carroll, Clinton, Howard, Tippecanoe, and Tipton Counties E. coli TMDLs, but IDEM currently has not associated TMDL action. AU_ID/Use is currently in Cat2. Although, this doesn't necessarily affect the AU ID assessment status (if AU/parameter has a meeting criteria status), AU/ E. COLI parameter should still be associated with TMDL action and provide a specified delisting reason for data accuracy purposes. Please clarify/ make needed corrections.	*IDEM needs to investigate further the rationale for moving ESCHERICHIA COLI (E. COLI) to Category 2 and the segmentation tracking record to determine if it should be associated with TMDL Action ID 39362. In the meantime, IDEM has added this parameter to Category 4A, associated with TMDL Action ID 39362, and flagged it for QAQC.*	*ADDN (Cat 4A) -- Moved from Cat 2 or 3 to Cat 4A per U.S. EPA comments on draft 2020 303(d) list.*
INB0743_T1007	ESCHERICHIA COLI (E. COLI)	Removed			Full Body Contact	Fully Supporting	2	NOT_SPECIFIED	Not specified	AU_ID INB0743_T1007 is included under TMDL Action ID 39362 as addressed by Lower Wildcat Creek Watershed, Carroll, Clinton, Howard, Tippecanoe, and Tipton Counties E. coli TMDLs, but IDEM currently has not associated TMDL action. AU_ID/Use is currently in Cat2. Although, this doesn't necessarily affect the AU ID assessment status (if AU/parameter has a meeting criteria status), AU/ E. COLI parameter should still be associated with TMDL action and provide a specified delisting reason for data accuracy purposes. Please clarify/ make needed corrections.	*IDEM needs to investigate further the rationale for moving ESCHERICHIA COLI (E. COLI) to Category 2 and the segmentation tracking record to determine if it should be associated with TMDL Action ID 39362. In the meantime, IDEM has added this parameter to Category 4A, associated with TMDL Action ID 39362, and flagged it for QAQC.*	*ADDN (Cat 4A) -- Moved from Cat 2 or 3 to Cat 4A per U.S. EPA comments on draft 2020 303(d) list.*
INB0743_T1008	ESCHERICHIA COLI (E. COLI)	Removed			Full Body Contact	Fully Supporting	2	NOT_SPECIFIED	Not specified	AU_ID INB0743_T1008 is included under TMDL Action ID 39362 as addressed by Lower Wildcat Creek Watershed, Carroll, Clinton, Howard, Tippecanoe, and Tipton Counties E. coli TMDLs, but IDEM currently has not associated TMDL action. AU_ID/Use is currently in Cat2. Although, this doesn't necessarily affect the AU ID assessment status (if AU/parameter has a meeting criteria status), AU/ E. COLI parameter should still be associated with TMDL action and provide a specified delisting reason for data accuracy purposes. Please clarify/ make needed corrections.	*IDEM needs to investigate further the rationale for moving ESCHERICHIA COLI (E. COLI) to Category 2 and the segmentation tracking record to determine if it should be associated with TMDL Action ID 39362. In the meantime, IDEM has added this parameter to Category 4A, associated with TMDL Action ID 39362, and flagged it for QAQC.*	*ADDN (Cat 4A) -- Moved from Cat 2 or 3 to Cat 4A per U.S. EPA comments on draft 2020 303(d) list.*
INB0743_T1009	ESCHERICHIA COLI (E. COLI)	Removed			Full Body Contact	Fully Supporting	2	NOT_SPECIFIED	Not specified	AU_ID INB0743_T1009 is included under TMDL Action ID 39362 as addressed by Lower Wildcat Creek Watershed, Carroll, Clinton, Howard, Tippecanoe, and Tipton Counties E. coli TMDLs, but IDEM currently has not associated TMDL action. AU_ID/Use is currently in Cat2. Although, this doesn't necessarily affect the AU ID assessment status (if AU/parameter has a meeting criteria status), AU/ E. COLI parameter should still be associated with TMDL action and provide a specified delisting reason for data accuracy purposes. Please clarify/ make needed corrections.	*IDEM needs to investigate further the rationale for moving ESCHERICHIA COLI (E. COLI) to Category 2 and the segmentation tracking record to determine if it should be associated with TMDL Action ID 39362. In the meantime, IDEM has added this parameter to Category 4A, associated with TMDL Action ID 39362, and flagged it for QAQC.*	*ADDN (Cat 4A) -- Moved from Cat 2 or 3 to Cat 4A per U.S. EPA comments on draft 2020 303(d) list.*
INB0744_T1001	ESCHERICHIA COLI (E. COLI)	Removed			Full Body Contact	Fully Supporting	2	NOT_SPECIFIED	Not specified	AU_ID INB0744_T1001 is included under TMDL Action ID 39362 as addressed by Lower Wildcat Creek Watershed, Carroll, Clinton, Howard, Tippecanoe, and Tipton Counties E. coli TMDLs, but IDEM currently has not associated TMDL action. AU_ID/Use is currently in Cat2. Although, this doesn't necessarily affect the AU ID assessment status (if AU/parameter has a meeting criteria status), AU/ E. COLI parameter should still be associated with TMDL action and provide a specified delisting reason for data accuracy purposes. Please clarify/ make needed corrections.	*IDEM needs to investigate further the rationale for moving ESCHERICHIA COLI (E. COLI) to Category 2 and the segmentation tracking record to determine if it should be associated with TMDL Action ID 39362. In the meantime, IDEM has added this parameter to Category 4A, associated with TMDL Action ID 39362, and flagged it for QAQC.*	*ADDN (Cat 4A) -- Moved from Cat 2 or 3 to Cat 4A per U.S. EPA comments on draft 2020 303(d) list.*
INB0744_T1002	ESCHERICHIA COLI (E. COLI)	Removed			Full Body Contact	Fully Supporting	2	NOT_SPECIFIED	Not specified	AU_ID INB0744_T1002 is included under TMDL Action ID 39362 as addressed by Lower Wildcat Creek Watershed, Carroll, Clinton, Howard, Tippecanoe, and Tipton Counties E. coli TMDLs, but IDEM currently has not associated TMDL action. AU_ID/Use is currently in Cat2. Although, this doesn't necessarily affect the AU ID assessment status (if AU/parameter has a meeting criteria status), AU/ E. COLI parameter should still be associated with TMDL action and provide a specified delisting reason for data accuracy purposes. Please clarify/ make needed corrections.	*IDEM needs to investigate further the rationale for moving ESCHERICHIA COLI (E. COLI) to Category 2 and the segmentation tracking record to determine if it should be associated with TMDL Action ID 39362. In the meantime, IDEM has added this parameter to Category 4A, associated with TMDL Action ID 39362, and flagged it for QAQC.*	*ADDN (Cat 4A) -- Moved from Cat 2 or 3 to Cat 4A per U.S. EPA comments on draft 2020 303(d) list.*
INB0745_T1008	ESCHERICHIA COLI (E. COLI)	Removed			Full Body Contact	Fully Supporting	2	NOT_SPECIFIED	Not specified	AU_ID INB0745_T1008 is included under TMDL Action ID 39362 as addressed by Lower Wildcat Creek Watershed, Carroll, Clinton, Howard, Tippecanoe, and Tipton Counties E. coli TMDLs, but IDEM currently has not associated TMDL action. AU_ID/Use is currently in Cat2. Although, this doesn't necessarily affect the AU ID assessment status (if AU/parameter has a meeting criteria status), AU/ E. COLI parameter should still be associated with TMDL action and provide a specified delisting reason for data accuracy purposes. Please clarify/ make needed corrections.	*IDEM needs to investigate further the rationale for moving ESCHERICHIA COLI (E. COLI) to Category 2 and the segmentation tracking record to determine if it should be associated with TMDL Action ID 39362. In the meantime, IDEM has added this parameter to Category 4A, associated with TMDL Action ID 39362, and flagged it for QAQC.*	*ADDN (Cat 4A) -- Moved from Cat 2 or 3 to Cat 4A per U.S. EPA comments on draft 2020 303(d) list.*
INB0745_T1009	ESCHERICHIA COLI (E. COLI)	Removed			Full Body Contact	Fully Supporting	2	NOT_SPECIFIED	Not specified	AU_ID INB0745_T1009 is included under TMDL Action ID 39362 as addressed by Lower Wildcat Creek Watershed, Carroll, Clinton, Howard, Tippecanoe, and Tipton Counties E. coli TMDLs, but IDEM currently has not associated TMDL action. AU_ID/Use is currently in Cat2. Although, this doesn't necessarily affect the AU ID assessment status (if AU/parameter has a meeting criteria status), AU/ E. COLI parameter should still be associated with TMDL action and provide a specified delisting reason for data accuracy purposes. Please clarify/ make needed corrections.	*IDEM needs to investigate further the rationale for moving ESCHERICHIA COLI (E. COLI) to Category 2 and the segmentation tracking record to determine if it should be associated with TMDL Action ID 39362. In the meantime, IDEM has added this parameter to Category 4A, associated with TMDL Action ID 39362, and flagged it for QAQC.*	*ADDN (Cat 4A) -- Moved from Cat 2 or 3 to Cat 4A per U.S. EPA comments on draft 2020 303(d) list.*

2020_ASSESSMENT_UNIT_ID	2020_PARAMETER_CODE_NAME	2020_PARAMETER_STATUS_NAME	2020_PARAM_IR_CATEGORY_ID	2020_PARAMETER_ATTAINMENT	2020_USE_NAME	2020_ATTAINMENT_CODE_NAME	2020_USE_IR_CATEGORY	DELISTING_REASON_NAME	PARAM_DELISTING_REASON	EPA Comments	*IDEM Responses*	*IDEM Post NOC Changes for Listing Tables*
INB0745_T1010	ESCHERICHIA COLI (E. COLI)	Removed			Full Body Contact	Fully Supporting	2	NOT_SPECIFIED	Not specified	AU_ID INB0745_T1010 is included under TMDL Action ID 39362 as addressed by Lower Wildcat Creek Watershed, Carroll, Clinton, Howard, Tippecanoe, and Tipton Counties E. coli TMDLs, but IDEM currently has not associated TMDL action. AU_ID/Use is currently in Cat2. Although, this doesn't necessarily affect the AU ID assessment status (if AU/parameter has a meeting criteria status), AU/ E. COLI parameter should still be associated with TMDL action and provide a specified delisting reason for data accuracy purposes. Please clarify/ make needed corrections.	*IDEM needs to investigate further the rationale for moving ESCHERICHIA COLI (E. COLI) to Category 2 and the segmentation tracking record to determine if it should be associated with TMDL Action ID 39362. In the meantime, IDEM has added this parameter to Category 4A, associated with TMDL Action ID 39362, and flagged it for QAQC.*	*ADDN (Cat 4A) -- Moved from Cat 2 or 3 to Cat 4A per U.S. EPA comments on draft 2020 303(d) list.*
INB0745_T1011	ESCHERICHIA COLI (E. COLI)	Removed			Full Body Contact	Fully Supporting	2	NOT_SPECIFIED	Not specified	AU_ID INB0745_T1011 is included under TMDL Action ID 39362 as addressed by Lower Wildcat Creek Watershed, Carroll, Clinton, Howard, Tippecanoe, and Tipton Counties E. coli TMDLs, but IDEM currently has not associated TMDL action. AU_ID/Use is currently in Cat2. Although, this doesn't necessarily affect the AU ID assessment status (if AU/parameter has a meeting criteria status), AU/ E. COLI parameter should still be associated with TMDL action and provide a specified delisting reason for data accuracy purposes. Please clarify/ make needed corrections.	*IDEM needs to investigate further the rationale for moving ESCHERICHIA COLI (E. COLI) to Category 2 and the segmentation tracking record to determine if it should be associated with TMDL Action ID 39362. In the meantime, IDEM has added this parameter to Category 4A, associated with TMDL Action ID 39362, and flagged it for QAQC.*	*ADDN (Cat 4A) -- Moved from Cat 2 or 3 to Cat 4A per U.S. EPA comments on draft 2020 303(d) list.*
INB0746_03A	ESCHERICHIA COLI (E. COLI)	Cause	5	Not meeting criteria	Full Body Contact	Not Supporting	5			AU_ID INB0746_03A is included under TMDL Action ID 39362 as addressed by Lower Wildcat Creek Watershed, Carroll, Clinton, Howard, Tippecanoe, and Tipton Counties E. coli TMDL, but IDEM currently has not associated TMDL action and AU ID/ E. COLI parameter still appears in Cat5, instead of Cat 4A. Please clarifymake needed corrections.	*20200604/JMA: IDEM needs to check the segmentation tracking for TMDL Action ID 39362 to determine if this AUID is addressed in the approved TMDL. In the meantime, IDEM has associated this ESCHERICHIA COLI (E. COLI) with TMDL Action ID 39362 and flagged it for QAQC in ATTAINS.*	*DELIST (Cat 5 to Cat4A) - Moved from Cat 5 to Cat 4A based on U.S. EPA comments on draft 2020 303(d) list.*
INB0746_03B	ESCHERICHIA COLI (E. COLI)	Cause	5	Not meeting criteria	Full Body Contact	Not Supporting	5			AU_ID INB0746_03B is included under TMDL Action ID 39362 as addressed by Lower Wildcat Creek Watershed, Carroll, Clinton, Howard, Tippecanoe, and Tipton Counties E. coli TMDL, but IDEM currently has not associated TMDL action and AU ID/ E. COLI parameter still appears in Cat5, instead of Cat 4A. Please clarify/make needed corrections.	*20200604/JMA: IDEM needs to check the segmentation tracking for TMDL Action ID 39362 to determine if this AUID is addressed in the approved TMDL. In the meantime, IDEM has associated this ESCHERICHIA COLI (E. COLI) with TMDL Action ID 39362 and flagged it for QAQC in ATTAINS.*	*DELIST (Cat 5 to Cat4A) - Moved from Cat 5 to Cat 4A based on U.S. EPA comments on draft 2020 303(d) list.*
INB0746_03C	ESCHERICHIA COLI (E. COLI)	Cause	5	Not meeting criteria	Full Body Contact	Not Supporting	5			AU_ID INB0746_03C is included under TMDL Action ID 39362 as addressed by Lower Wildcat Creek Watershed, Carroll, Clinton, Howard, Tippecanoe, and Tipton Counties E. coli TMDL, but IDEM currently has not associated TMDL action and AU ID/ E. COLI parameter still appears in Cat5, instead of Cat 4A. Please clarify/make needed corrections.	*20200604/JMA: IDEM needs to check the segmentation tracking for TMDL Action ID 39362 to determine if this AUID is addressed in the approved TMDL. In the meantime, IDEM has associated this ESCHERICHIA COLI (E. COLI) with TMDL Action ID 39362 and flagged it for QAQC in ATTAINS.*	*DELIST (Cat 5 to Cat4A) - Moved from Cat 5 to Cat 4A based on U.S. EPA comments on draft 2020 303(d) list.*
INB0746_03D	ESCHERICHIA COLI (E. COLI)	Removed			Full Body Contact	Not Supporting	2	NOT_SPECIFIED	Not specified	AU_ID INB0746_03D is included under TMDL Action ID 39362 as addressed by Lower Wildcat Creek Watershed, Carroll, Clinton, Howard, Tippecanoe, and Tipton Counties E. coli TMDLs, but IDEM currently has not associated TMDL action. AU_ID/Use is currently in Cat2. Although, this doesn't necessarily affect the AU ID assessment status (if AU/parameter has a meeting criteria status), AU/ E. COLI parameter should still be associated with TMDL action and provide a specified delisting reason for data accuracy purposes. Please clarify/ make needed corrections.	*IDEM needs to investigate further the rationale for moving ESCHERICHIA COLI (E. COLI) to Category 2 and the segmentation tracking record to determine if it should be associated with TMDL Action ID 39362. In the meantime, IDEM has added this parameter to Category 4A, associated with TMDL Action ID 39362, and flagged it for QAQC.*	*ADDN (Cat 4A) -- Moved from Cat 2 or 3 to Cat 4A per U.S. EPA comments on draft 2020 303(d) list.*
INB0746_T1006	ESCHERICHIA COLI (E. COLI)	Removed			Full Body Contact	Not Supporting	2	NOT_SPECIFIED	Not specified	AU_ID INB0746_T1006 is included under TMDL Action ID 39362 as addressed by Lower Wildcat Creek Watershed, Carroll, Clinton, Howard, Tippecanoe, and Tipton Counties E. coli TMDLs, but IDEM currently has not associated TMDL action. AU_ID/Use is currently in Cat2. Although, this doesn't necessarily affect the AU ID assessment status (if AU/parameter has a meeting criteria status), AU/ E. COLI parameter should still be associated with TMDL action and provide a specified delisting reason for data accuracy purposes. Please clarify/ make needed corrections.	*IDEM needs to investigate further the rationale for moving ESCHERICHIA COLI (E. COLI) to Category 2 and the segmentation tracking record to determine if it should be associated with TMDL Action ID 39362. In the meantime, IDEM has added this parameter to Category 4A, associated with TMDL Action ID 39362, and flagged it for QAQC.*	*ADDN (Cat 4A) -- Moved from Cat 2 or 3 to Cat 4A per U.S. EPA comments on draft 2020 303(d) list.*
INB0746_T1007	ESCHERICHIA COLI (E. COLI)	Removed			Full Body Contact	Not Supporting	2	NOT_SPECIFIED	Not specified	AU_ID INB0746_T1007 is included under TMDL Action ID 39362 as addressed by Lower Wildcat Creek Watershed, Carroll, Clinton, Howard, Tippecanoe, and Tipton Counties E. coli TMDLs, but IDEM currently has not associated TMDL action. AU_ID/Use is currently in Cat2. Although, this doesn't necessarily affect the AU ID assessment status (if AU/parameter has a meeting criteria status), AU/ E. COLI parameter should still be associated with TMDL action and provide a specified delisting reason for data accuracy purposes. Please clarify/ make needed corrections.	*IDEM needs to investigate further the rationale for moving ESCHERICHIA COLI (E. COLI) to Category 2 and the segmentation tracking record to determine if it should be associated with TMDL Action ID 39362. In the meantime, IDEM has added this parameter to Category 4A, associated with TMDL Action ID 39362, and flagged it for QAQC.*	*ADDN (Cat 4A) -- Moved from Cat 2 or 3 to Cat 4A per U.S. EPA comments on draft 2020 303(d) list.*
INB0746_T1008	ESCHERICHIA COLI (E. COLI)	Removed			Full Body Contact	Not Supporting	2	NOT_SPECIFIED	Not specified	AU_ID INB0746_T1008 is included under TMDL Action ID 39362 as addressed by Lower Wildcat Creek Watershed, Carroll, Clinton, Howard, Tippecanoe, and Tipton Counties E. coli TMDLs, but IDEM currently has not associated TMDL action. AU_ID/Use is currently in Cat2. Although, this doesn't necessarily affect the AU ID assessment status (if AU/parameter has a meeting criteria status), AU/ E. COLI parameter should still be associated with TMDL action and provide a specified delisting reason for data accuracy purposes. Please clarify/ make needed corrections.	*IDEM needs to investigate further the rationale for moving ESCHERICHIA COLI (E. COLI) to Category 2 and the segmentation tracking record to determine if it should be associated with TMDL Action ID 39362. In the meantime, IDEM has added this parameter to Category 4A, associated with TMDL Action ID 39362, and flagged it for QAQC.*	*ADDN (Cat 4A) -- Moved from Cat 2 or 3 to Cat 4A per U.S. EPA comments on draft 2020 303(d) list.*
INB0747_T1005	ESCHERICHIA COLI (E. COLI)	Removed			Full Body Contact	Not Supporting	2	NOT_SPECIFIED	Not specified	AU_ID INB0747_T1005 is included under TMDL Action ID 39362 as addressed by Lower Wildcat Creek Watershed, Carroll, Clinton, Howard, Tippecanoe, and Tipton Counties E. coli TMDLs, but IDEM currently has not associated TMDL action. AU_ID/Use is currently in Cat2. Although, this doesn't necessarily affect the AU ID assessment status (if AU/parameter has a meeting criteria status), AU/ E. COLI parameter should still be associated with TMDL action and provide a specified delisting reason for data accuracy purposes. Please clarify/ make needed corrections.	*IDEM needs to investigate further the rationale for moving ESCHERICHIA COLI (E. COLI) to Category 2 and the segmentation tracking record to determine if it should be associated with TMDL Action ID 39362. In the meantime, IDEM has added this parameter to Category 4A, associated with TMDL Action ID 39362, and flagged it for QAQC.*	*ADDN (Cat 4A) -- Moved from Cat 2 or 3 to Cat 4A per U.S. EPA comments on draft 2020 303(d) list.*
INB0748_01A	ESCHERICHIA COLI (E. COLI)	Removed			Full Body Contact	Not Supporting	2	NOT_SPECIFIED	Not specified	AU_ID INB0748_01A is included under TMDL Action ID 39362 as addressed by Lower Wildcat Creek Watershed, Carroll, Clinton, Howard, Tippecanoe, and Tipton Counties E. coli TMDLs, but IDEM currently has not associated TMDL action. AU_ID/Use is currently in Cat2. Although, this doesn't necessarily affect the AU ID assessment status (if AU/parameter has a meeting criteria status), AU/ E. COLI parameter should still be associated with TMDL action and provide a specified delisting reason for data accuracy purposes. Please clarify/ make needed corrections.	*IDEM needs to investigate further the rationale for moving ESCHERICHIA COLI (E. COLI) to Category 2 and the segmentation tracking record to determine if it should be associated with TMDL Action ID 39362. In the meantime, IDEM has added this parameter to Category 4A, associated with TMDL Action ID 39362, and flagged it for QAQC.*	*ADDN (Cat 4A) -- Moved from Cat 2 or 3 to Cat 4A per U.S. EPA comments on draft 2020 303(d) list.*
INB0748_T1001	ESCHERICHIA COLI (E. COLI)	Removed			Full Body Contact	Not Supporting	2	NOT_SPECIFIED	Not specified	AU_ID INB0748_T1001 is included under TMDL Action ID 39362 as addressed by Lower Wildcat Creek Watershed, Carroll, Clinton, Howard, Tippecanoe, and Tipton Counties E. coli TMDLs, but IDEM currently has not associated TMDL action. AU_ID/Use is currently in Cat2. Although, this doesn't necessarily affect the AU ID assessment status (if AU/parameter has a meeting criteria status), AU/ E. COLI parameter should still be associated with TMDL action for data accuracy purposes. Please clarify/ make needed corrections.	*IDEM needs to investigate further the rationale for moving ESCHERICHIA COLI (E. COLI) to Category 2 and the segmentation tracking record to determine if it should be associated with TMDL Action ID 39362. In the meantime, IDEM has added this parameter to Category 4A, associated with TMDL Action ID 39362, and flagged it for QAQC.*	*ADDN (Cat 4A) -- Moved from Cat 2 or 3 to Cat 4A per U.S. EPA comments on draft 2020 303(d) list.*

2020_ASSESSMENT_UNIT_ID	2020_PARAMETER_CODE_NAME	2020_PARAMETER_STATUS_NAME	2020_PARAM_IR_CATEGORY_ID	2020_PARAMETER_ATTAINMENT	2020_USE_NAME	2020_ATTAINMENT_CODE_NAME	2020_USE_IR_CATEGORY	DELISTING_REASON_NAME	PARAM_DELISTING_REASON	EPA Comments	*IDEM Responses*	*IDEM Post NOC Changes for Listing Tables*
INB0748_T1003	ESCHERICHIA COLI (E. COLI)	Removed			Full Body Contact	Fully Supporting	2	NOT_SPECIFIED	Not specified	AU_ID INB0748_T1003 is included under TMDL Action ID 39362 as addressed by Lower Wildcat Creek Watershed, Carroll, Clinton, Howard, Tippecanoe, and Tipton Counties E. coli TMDLs, but IDEM currently has not associated TMDL action. AU_ID/Use is currently in Cat2. Although, this doesn't necessarily affect the AU ID assessment status (if AU/parameter has a meeting criteria status), AU/ E. COLI parameter should still be associated with TMDL action and provide a specified delisting reason for data accuracy purposes. Please clarify/ make needed corrections.	*IDEM needs to investigate further the rationale for moving ESCHERICHIA COLI (E. COLI) to Category 2 and the segmentation tracking record to determine if it should be associated with TMDL Action ID 39362. In the meantime, IDEM has added this parameter to Category 4A, associated with TMDL Action ID 39362, and flagged it for QAQC.*	*ADDN (Cat 4A) -- Moved from Cat 2 or 3 to Cat 4A per U.S. EPA comments on draft 2020 303(d) list.*
INB0748_T1004	ESCHERICHIA COLI (E. COLI)	Removed			Full Body Contact	Fully Supporting	2	NOT_SPECIFIED	Not specified	AU_ID INB0748_T1004 is included under TMDL Action ID 39362 as addressed by Lower Wildcat Creek Watershed, Carroll, Clinton, Howard, Tippecanoe, and Tipton Counties E. coli TMDLs, but IDEM currently has not associated TMDL action. AU_ID/Use is currently in Cat2. Although, this doesn't necessarily affect the AU ID assessment status (if AU/parameter has a meeting criteria status), AU/ E. COLI parameter should still be associated with TMDL action and provide a specified delisting reason for data accuracy purposes. Please clarify/ make needed corrections.	*IDEM needs to investigate further the rationale for moving ESCHERICHIA COLI (E. COLI) to Category 2 and the segmentation tracking record to determine if it should be associated with TMDL Action ID 39362. In the meantime, IDEM has added this parameter to Category 4A, associated with TMDL Action ID 39362, and flagged it for QAQC.*	*ADDN (Cat 4A) -- Moved from Cat 2 or 3 to Cat 4A per U.S. EPA comments on draft 2020 303(d) list.*
INB0749_10					Full Body Contact	Fully Supporting	2			AU_ID INB0749_10 is a resegmenation product of AU_ID INB0749_03 which is included under TMDL Action ID 39362 as addressed by Lower Wildcat Creek Watershed, Carroll, Clinton, Howard, Tippecanoe, and Tipton Counties E. coli TMDL, but IDEM currently has not associated TMDL action. AU_ID/Use is currently in Cat2. Although, this doesn't necessarily affect AU ID assessment status (if AU/parameter has a meeting criteria status), AU/ E. COLI parameter should still be associated with TMDL action for data accuracy purposes. Please clarify/ make needed corrections.	*IDEM needs to investigate further the rationale for assessing this reach as fully supporting for Full Body Contact use and the segmentation tracking record to determine if ESCHERICHIA COLI (E. COLI) should be associated with TMDL Action ID 39362. In the meantime, IDEM has added this parameter to Category 4A associated with TMDL Action ID 39362 and flagged it for QAQC.*	*ADDN (Cat 4A) -- Moved from Cat 2 or 3 to Cat 4A per U.S. EPA comments on draft 2020 303(d) list.*
INB0749_T1003	ESCHERICHIA COLI (E. COLI)	Removed			Full Body Contact	Fully Supporting	2	NOT_SPECIFIED	Not specified	AU_ID INB0749_T1003 is a resegmenation product of AU_ID INB0749_03 which is included under TMDL Action ID 39362 as addressed by Lower Wildcat Creek Watershed, Carroll, Clinton, Howard, Tippecanoe, and Tipton Counties E. coli TMDL, but IDEM currently has not associated TMDL action. AU_ID/Use is currently in Cat2. Although, this doesn't necessarily affect AU ID assessment status (if AU/parameter has a meeting criteria status), AU/ E. COLI parameter should still be associated with TMDL action for data accuracy purposes. Please clarify/ make needed corrections.	*IDEM needs to investigate further the rationale for moving ESCHERICHIA COLI (E. COLI) to Category 2 and the segmentation tracking record to determine if it should be associated with TMDL Action ID 39362. In the meantime, IDEM has placed this parameter back in Category 4A associated with TMDL Action ID 39362 and flagged it for QAQC.*	*ADDN (Cat 4A) -- Moved from Cat 2 or 3 to Cat 4A per U.S. EPA comments on draft 2020 303(d) list.*
INB0749_T1004	ESCHERICHIA COLI (E. COLI)	Removed			Full Body Contact	Fully Supporting	2	NOT_SPECIFIED	Not specified	AU_ID INB0749_T1004 is a resegmenation product of AU_ID INB0749_03 which is included under TMDL Action ID 39362 as addressed by Lower Wildcat Creek Watershed, Carroll, Clinton, Howard, Tippecanoe, and Tipton Counties E. coli TMDL, but IDEM currently has not associated TMDL action. AU_ID/Use is currently in Cat2. Although, this doesn't necessarily affect AU ID assessment status (if AU/parameter has a meeting criteria status), AU/ E. COLI parameter should still be associated with TMDL action for data accuracy purposes. Please clarify/ make needed corrections.	*IDEM needs to investigate further the rationale for moving ESCHERICHIA COLI (E. COLI) to Category 2 and the segmentation tracking record to determine if it should be associated with TMDL Action ID 39362. In the meantime, IDEM has added this parameter to Category 4A, associated with TMDL Action ID 39362, and flagged it for QAQC.*	*ADDN (Cat 4A) -- Moved from Cat 2 or 3 to Cat 4A per U.S. EPA comments on draft 2020 303(d) list.*
INB0749_T1005	ESCHERICHIA COLI (E. COLI)	Removed			Full Body Contact	Fully Supporting	2	NOT_SPECIFIED	Not specified	AU_ID INB0749_T1005 is a resegmenation product of AU_ID INB0749_03 which is included under TMDL Action ID 39362 as addressed by Lower Wildcat Creek Watershed, Carroll, Clinton, Howard, Tippecanoe, and Tipton Counties E. coli TMDL, but IDEM currently has not associated TMDL action. AU_ID/Use is currently in Cat2. Although, this doesn't necessarily affect AU ID assessment status (if AU/parameter has a meeting criteria status), AU/ E. COLI parameter should still be associated with TMDL action for data accuracy purposes. Please clarify/ make needed corrections.	*IDEM needs to investigate further the rationale for moving ESCHERICHIA COLI (E. COLI) to Category 2 and the segmentation tracking record to determine if it should be associated with TMDL Action ID 39362. In the meantime, IDEM has added this parameter to Category 4A, associated with TMDL Action ID 39362, and flagged it for QAQC.*	*ADDN (Cat 4A) -- Moved from Cat 2 or 3 to Cat 4A per U.S. EPA comments on draft 2020 303(d) list.*
INB0717_T1009	ESCHERICHIA COLI (E. COLI)	Cause	5	Not meeting criteria	Full Body Contact	Not Supporting	5			AU_ID INB0717_T1009 is included under TMDL Action ID 39364 as addressed by Upper Wildcat Creek Watershed E. coli TMDL, but IDEM currently has not associated TMDL action and AU ID/ E. COLI parameter still appears in Cat5, instead of Cat 4A. Please clarify/ make needed corrections.	*IDEM needs to check the segmentation tracking for TMDL Action ID 39364 to determine if this AUID is addressed in the approved TMDL. In the meantime, IDEM has associated ESCHERICHIA COLI (E. COLI) with TMDL Action ID 39364 and flagged it for QAQC in ATTAINS.*	*DELIST (Cat 5 to Cat4A) - Moved from Cat 5 to Cat 4A based on U.S. EPA comments on draft 2020 303(d) list.*
INB0717_T1010	ESCHERICHIA COLI (E. COLI)	Cause	5	Not meeting criteria	Full Body Contact	Not Supporting	5			AU_ID INB0717_T1010 is included under TMDL Action ID 39364 as addressed by Upper Wildcat Creek Watershed E. coli TMDL, but IDEM currently has not associated TMDL action and AU ID/ E. COLI parameter still appears in Cat5, instead of Cat 4A. Please clarify/ make needed corrections.	*IDEM needs to check the segmentation tracking for TMDL Action ID 39364 to determine if this AUID is addressed in the approved TMDL. In the meantime, IDEM has associated ESCHERICHIA COLI (E. COLI) with TMDL Action ID 39364 and flagged it for QAQC in ATTAINS.*	*DELIST (Cat 5 to Cat4A) - Moved from Cat 5 to Cat 4A based on U.S. EPA comments on draft 2020 303(d) list.*
INB0717_T1011	ESCHERICHIA COLI (E. COLI)	Cause	5	Not meeting criteria	Full Body Contact	Not Supporting	5			AU_ID INB0717_T1011 is included under TMDL Action ID 39364 as addressed by Upper Wildcat Creek Watershed E. coli TMDL, but IDEM currently has not associated TMDL action and AU ID/ E. COLI parameter still appears in Cat5, instead of Cat 4A. Please clarify/ make needed corrections.	*IDEM needs to check the segmentation tracking for TMDL Action ID 39364 to determine if this AUID is addressed in the approved TMDL. In the meantime, IDEM has associated ESCHERICHIA COLI (E. COLI) with TMDL Action ID 39364 and flagged it for QAQC in ATTAINS.*	*DELIST (Cat 5 to Cat4A) - Moved from Cat 5 to Cat 4A based on U.S. EPA comments on draft 2020 303(d) list.*
INB0718_T1006	ESCHERICHIA COLI (E. COLI)	Cause	5	Not meeting criteria	Full Body Contact	Not Supporting	5			AU_ID INB0718_T1006 is included under TMDL Action ID 39364 as addressed by Upper Wildcat Creek Watershed E. coli TMDL, but IDEM currently has not associated TMDL action and AU ID/ E. COLI parameter still appears in Cat5, instead of Cat 4A. Please clarify/ make needed corrections.	*IDEM needs to check the segmentation tracking for TMDL Action ID 39364 to determine if this AUID is addressed in the approved TMDL. In the meantime, IDEM has associated ESCHERICHIA COLI (E. COLI) with TMDL Action ID 39364 and flagged it for QAQC in ATTAINS.*	*DELIST (Cat 5 to Cat4A) - Moved from Cat 5 to Cat 4A based on U.S. EPA comments on draft 2020 303(d) list.*
INB0713_T1001	ESCHERICHIA COLI (E. COLI)	Cause	5	Not meeting criteria	Full Body Contact	Not Supporting	5			AU_ID INB0713_T1001 is included under TMDL Action ID 39364 as addressed by Upper Wildcat Creek Watershed E. coli TMDL, but IDEM currently has not associated TMDL action and AU ID/ E. COLI parameter still appears in Cat5, instead of Cat 4A. Please clarify/ make needed corrections.	*IDEM needs to check the segmentation tracking for TMDL Action ID 39364 to determine if this AUID is addressed in the approved TMDL. In the meantime, IDEM has associated ESCHERICHIA COLI (E. COLI) with TMDL Action ID 39364 and flagged it for QAQC in ATTAINS.*	*DELIST (Cat 5 to Cat4A) - Moved from Cat 5 to Cat 4A based on U.S. EPA comments on draft 2020 303(d) list.*
INB0713_T1002	ESCHERICHIA COLI (E. COLI)	Cause	5	Not meeting criteria	Full Body Contact	Not Supporting	5			AU_ID INB0713_T1002 is included under TMDL Action ID 39364 as addressed by Upper Wildcat Creek Watershed E. coli TMDL, but IDEM currently has not associated TMDL action and AU ID/ E. COLI parameter still appears in Cat5, instead of Cat 4A. Please clarify/ make needed corrections.	*IDEM needs to check the segmentation tracking for TMDL Action ID 39364 to determine if this AUID is addressed in the approved TMDL. In the meantime, IDEM has associated ESCHERICHIA COLI (E. COLI) with TMDL Action ID 39364 and flagged it for QAQC in ATTAINS.*	*DELIST (Cat 5 to Cat4A) - Moved from Cat 5 to Cat 4A based on U.S. EPA comments on draft 2020 303(d) list.*
INB0713_T1005	ESCHERICHIA COLI (E. COLI)	Cause	5	Not meeting criteria	Full Body Contact	Not Supporting	5			AU_ID INB0713_T1005 is a resegmentation product of AU_ID INB0713_T1003 hich is included under TMDL Action ID 39364 as addressed by Upper Wildcat Creek Watershed E. coli TMDL, but IDEM currently has not associated TMDL action and AU ID/ E. COLI parameter still appears in Cat5, instead of Cat 4A. Please clarify/ make needed corrections.	*IDEM needs to check the segmentation tracking for TMDL Action ID 39364 to determine if the ESCHERICHIA COLI (E. COLI) impairment on this AUID is addressed in the approved TMDL. In the meantime, IDEM has associated it with TMDL Action ID 39364 in Category 4A and flagged it for QAQC in ATTAINS.*	*DELIST (Cat 5 to Cat4A) - Moved from Cat 5 to Cat 4A based on U.S. EPA comments on draft 2020 303(d) list.*
INB0713_T1006	ESCHERICHIA COLI (E. COLI)	Cause	5	Not meeting criteria	Full Body Contact	Not Supporting	5			AU_ID INB0713_T1006 is a resegmentation product of AU_ID INB0713_T1003 hich is included under TMDL Action ID 39364 as addressed by Upper Wildcat Creek Watershed E. coli TMDL, but IDEM currently has not associated TMDL action and AU ID/ E. COLI parameter still appears in Cat5, instead of Cat 4A. Please clarify/ make needed corrections.	*IDEM needs to check the segmentation tracking for TMDL Action ID 39364 to determine if the ESCHERICHIA COLI (E. COLI) impairment on this AUID is addressed in the approved TMDL. In the meantime, IDEM has associated it with TMDL Action ID 39364 in Category 4A and flagged it for QAQC in ATTAINS.*	*DELIST (Cat 5 to Cat4A) - Moved from Cat 5 to Cat 4A based on U.S. EPA comments on draft 2020 303(d) list.*

2020_ASSESSMENT_UNIT_ID	2020_PARAMETER_CODE_NAME	2020_PARAMETER_STATUS_NAME	2020_PARAM_IR_CATEGORY_ID	2020_PARAMETER_ATTAINMENT	2020_USE_NAME	2020_ATTAINMENT_CODE_NAME	2020_USE_IR_CATEGORY	DELISTING_REASON_NAME	PARAM_DELISTING_REASON	EPA Comments	*IDEM Responses*	*IDEM Post NOC Changes for Listing Tables*
INB0716_T1002	ESCHERICHIA COLI (E. COLI)	Cause	5	Not meeting criteria	Full Body Contact	Not Supporting	5			AU_ID INB0716_T1002 is included under TMDL Action ID 39364 as addressed by Upper Wildcat Creek Watershed E. coli TMDL, but IDEM currently has not associated TMDL action and AU ID/ E. COLI parameter still appears in Cat5, instead of Cat 4A. Please clarify/ make needed corrections.	*IDEM needs to check the segmentation tracking for TMDL Action ID 39364 to determine if this AUID is addressed in the approved TMDL. In the meantime, IDEM has associated ESCHERICHIA COLI (E. COLI) with TMDL Action ID 39364 and flagged it for QAQC in ATTAINS.*	*DELIST (Cat 5 to Cat4A) - Moved from Cat 5 to Cat 4A based on U.S. EPA comments on draft 2020 303(d) list.*
INB0716_T1003	ESCHERICHIA COLI (E. COLI)	Cause	5	Not meeting criteria	Full Body Contact	Not Supporting	5			AU_ID INB0716_T1003 is included under TMDL Action ID 39364 as addressed by Upper Wildcat Creek Watershed E. coli TMDL, but IDEM currently has not associated TMDL action and AU ID/ E. COLI parameter still appears in Cat5, instead of Cat 4A. Please clarify/ make needed corrections.	*IDEM needs to check the segmentation tracking for TMDL Action ID 39364 to determine if this AUID is addressed in the approved TMDL. In the meantime, IDEM has associated ESCHERICHIA COLI (E. COLI) with TMDL Action ID 39364 and flagged it for QAQC in ATTAINS.*	*DELIST (Cat 5 to Cat4A) - Moved from Cat 5 to Cat 4A based on U.S. EPA comments on draft 2020 303(d) list.*
INB0716_T1004	ESCHERICHIA COLI (E. COLI)	Cause	5	Not meeting criteria	Full Body Contact	Not Supporting	5			AU_ID INB0716_T1004 is included under TMDL Action ID 39364 as addressed by Upper Wildcat Creek Watershed E. coli TMDL, but IDEM currently has not associated TMDL action and AU ID/ E. COLI parameter still appears in Cat5, instead of Cat 4A. Please clarify/ make needed corrections.	*IDEM needs to check the segmentation tracking for TMDL Action ID 39364 to determine if this AUID is addressed in the approved TMDL. In the meantime, IDEM has associated ESCHERICHIA COLI (E. COLI) with TMDL Action ID 39364 and flagged it for QAQC in ATTAINS.*	*DELIST (Cat 5 to Cat4A) - Moved from Cat 5 to Cat 4A based on U.S. EPA comments on draft 2020 303(d) list.*
INJ01A8_T1001					Full Body Contact	Not Assessed	3			AU_ID INJ01A8_T1001 is included under TMDL Action ID 42412 as addressed by Pigeon River Watershed E. coli TMDL, but IDEM currently has not associated TMDL action and AU/Use is currently in Cat3, instead of Cat 4A. E. COLI parameter should be enter for AU_ID and associated with TMDL action. Please clarify/ make needed corrections.	*IDEM needs to investigate if this AUID is impaired for ESCHERICHIA COLI (E. COLI) and if so, if the impairment is addressed in the approved TMDL. In the meantime, IDEM has changed Full Body Contact to Not Supporting and has added this parameter to Category 4A, associated with TMDL Action ID 42412, and flagged it for QAQC in ATTAINS.*	*ADDN (Cat 4A) -- Moved from Cat 2 or 3 to Cat 4A per U.S. EPA comments on draft 2020 303(d) list.*
INJ01A8_T1010					Full Body Contact	Fully Supporting	2			AU_ID INJ01A8_T1010 is a resegmentation product of AU_ID INJ01A8_T1008 which is included under TMDL Action ID 42412 as addressed by Pigeon River Watershed E. coli TMDL, but IDEM currently has not associated TMDL action. AU_ID/Use is currently in Cat2. Although, this doesn't necessarily affect the AU ID assessment status (if AU/parameter has a meeting criteria status), E. COLI parameter should be enter for AU_ID and associated with TMDL action for data accuracy purposes. Please clarify/ make needed corrections.	*IDEM needs to investigate further the rationale for assessing this reach as fully supporting for Full Body Contact use and the segmentation tracking record to determine if ESCHERICHIA COLI (E. COLI) should be associated with TMDL Action ID 42412. In the meantime, IDEM has added this parameter to Category 4A associated with TMDL Action ID 42412 and flagged it for QAQC.*	*ADDN (Cat 4A) -- Moved from Cat 2 or 3 to Cat 4A per U.S. EPA comments on draft 2020 303(d) list.*
INJ01B5_T1003					Full Body Contact	Fully Supporting	2			AU_ID INJ01B5_T1003 is included under TMDL Action ID 42412 as addressed by Pigeon River Watershed E. coli TMDL, but IDEM currently has not associated TMDL action. AU_ID/Use is currently in Cat2. Although, this doesn't necessarily affect the AU ID assessment status (if AU/parameter has a meeting criteria status), E. COLI parameter should be enter for AU_ID and associated with TMDL action for data accuracy purposes. Please clarify/ make needed corrections.	*IDEM needs to investigate further the rationale for changing Full Body Contact to fully supporting (Category 2). In the meantime, IDEM has changed the used to Not Supporting and placed ESCHERICHIA COLI (E. COLI) in Category 4A associated with TMDL Action ID 42412 and flagged it for QAQC.*	*ADDN (Cat 4A) -- Moved from Cat 2 or 3 to Cat 4A per U.S. EPA comments on draft 2020 303(d) list.*
INC0132_T1019					Warm Water Aquatic Life	Fully Supporting	2			AU_ID INC0132_T1019 is a resegmentation product of AU_ID INC0132_T1007 which is included under TMDL Action ID 42413 as addressed by Salt Creek Watershed in Porter County Total phosphorus and TSS TMDLs, but IDEM currently has not associated TMDL action. AU_ID/Use is currently in Cat2. Although, this doesn't necessarily affect AU ID assessment status (if AU/parameter has a meeting criteria status), BIOLOGICAL INTEGRITY parameter should be enter for AU_ID and associated with TMDL action for data accuracy purposes. Please clarify/ make needed corrections.	*IDEM correctly assessed Full Body Contact as impaired for ESCHERICHIA COLI (E. COLI) and associated this parameter with TMDL Action ID 42413 in ATTAINS after publication of the draft 303(d) list. No additional changes are needed.*	*No Changes*
INC0132_T1010					Full Body Contact	Fully Supporting	2			AU_ID INC0132_T1010 is included under TMDL Action ID 42413 as addressed by Salt Creek Watershed in Porter County E. coli TMDL, but IDEM currently has not associated for the TMDL action for E. coli. AU_ID/Use is currently in Cat2. Although, this doesn't necessarily affect AU ID assessment status (if AU/parameter has a meeting criteria status), E. COLI parameter should be enter for AU_ID and associated with TMDL action for data accuracy purposes. Please clarify/ make needed corrections.	*IDEM needs to investigate further the rationale for changing Full Body Contact to fully supporting (Category 2). In the meantime, IDEM has changed the used to Not Supporting and placed ESCHERICHIA COLI (E. COLI) in Category 4A associated with TMDL Action ID 42413 and flagged it for QAQC.*	*ADDN (Cat 4A) -- Moved from Cat 2 or 3 to Cat 4A per U.S. EPA comments on draft 2020 303(d) list.*
INB1144_T1003					Full Body Contact	Not Assessed	3			AU_ID INB1144_T1003 is a resegmentation product of AU_ID INB1144_T1001A which is included under TMDL Action ID 53360 as addressed by Otter Creek Watershed E. coli TMDL, but IDEM currently has not associated TMDL action and AU/Use is currently in Cat3, instead of Cat 4A. E. COLI parameter should be enter for AU_ID and associated with TMDL action. Please clarify/ make needed corrections.	*IDEM has changed the assessment of Full Body Contact to Not Supporting and added ESCHERICHIA COLI (E. COLI) to Category 4A, associated with TMDL Action ID 53360.*	*ADDN (Cat 4A) -- Moved from Cat 2 or 3 to Cat 4A per U.S. EPA comments on draft 2020 303(d) list.*
INC0157_T1006					Full Body Contact	Not Assessed	3			AU_ID INC0157_T1006 is a resegmentation product of AU_ID INC0157_P1001 which is included under TMDL Action ID 59820 as addressed by Deep River-Portage Burns Watershed E. coli TMDL, but IDEM currently has not associated TMDL action and AU/Use is currently in Cat 3, instead of Cat 4A. E. COLI parameter should be enter for AU_ID and associated with TMDL action. Please clarify/ make needed corrections.	*IDEM has changed the assessment of Full Body Contact to Not Supporting and added ESCHERICHIA COLI (E. COLI) to Category 4A, associated with TMDL Action ID 59820.*	*ADDN (Cat 4A) -- Moved from Cat 2 or 3 to Cat 4A per U.S. EPA comments on draft 2020 303(d) list.*
INC0157_T1006					Warm Water Aquatic Life	Not Assessed	3			AU_ID INC0157_T1006 is a resegmentation product of AU_ID INC0157_P1001 which is included under TMDL Action ID 59820 as addressed by Deep River-Portage Burns Watershed TSS TMDL, but IDEM currently has not associated TMDL action and AU/Use is currently in Cat 3, instead of Cat 4A. BIOLOGICAL INTEGRITY and DISSOLVED OXYGEN parameters should be enter for AU_ID and associated with TMDL action. Please clarify/ make needed corrections.	*IDEM has changed the assessment of Warm Water Aquatic Life use to Not Supporting and has added DISSOLVED OXYGEN and BIOLOGICAL INTEGRITY to Category 4A, associated with TMDL Action ID 59820.*	*ADDN (Cat 4A) -- Moved from Cat 2 or 3 to Cat 4A per U.S. EPA comments on draft 2020 303(d) list.*
ING0384_T1002					Full Body Contact	Not Assessed	3			AU_ID ING0384_T1002 is included under TMDL Action ID 64650 as addressed by Southern Whitewater River Watershed E. coli TMDL, but IDEM currently has not associated TMDL action and AU/Use is currently in Cat 3, instead of Cat 4A. E. COLI parameter should be enter for AU_ID and associated with TMDL action. Please clarify/ make needed corrections.	*IDEM needs to review the data to determine if this AUID is impairmed for ESCHERICHIA COLI (E. COLI) and check segmentation tracking record to determine whether this parameter should be associated with TMDL Action ID 64650. In the meantime, IDEM has added this parameter to Category 4A and associated it with TMDL Action ID 64650 in ATTAINS.*	*ADDN (Cat 4A) -- Moved from Cat 2 or 3 to Cat 4A per U.S. EPA comments on draft 2020 303(d) list.*
INA03P1044_00	ESCHERICHIA COLI (E. COLI)	Cause	5	Not meeting criteria	Full Body Contact	Not Supporting	5			AU_ID INA03P1044_00 is a resegmentation product of AU_ID INA0386_01 which is included under TMDL Action ID IN-2018-001 as addressed by St. Joseph River Watershed E. coli TMDL, but IDEM currently has not associated TMDL action and AU ID/ E. COLI parameter still appears in Cat5, instead of Cat 4A. Please clarify/ make needed corrections.	*ESCHERICHIA COLI (E. COLI) should not be associated with TMDL Action ID IN-2018-001 in ATTAINS because the TMDL does not include load calculations applicable to St. Joseph Reservoir. This impairment was likely carried over in the segmentation process and will remain in Category 5 until IDEM can reevaluate the original assessment to determine its applicability to this waterbody.*	*No Changes*
INW08F1_01					Full Body Contact	Fully Supporting	2			AU_ID INW08F1_01 is included under TMDL Action ID IN-2020-001 as addressed by Lower East Fork White River Watershed TMDL E. coli TMDLs, but IDEM currently has not associated TMDL action. AU_ID/Use is currently in Cat2. This is a recent approval so this should affect the AU ID assessment status, and E. COLI parameter should be added and associated with TMDL action and appear under Cat 4A. Please clarify/ make needed corrections.	*IDEM correctly assessed Full Body Contact as impaired for ESCHERICHIA COLI (E. COLI) and associated this parameter with TMDL Action ID IN-2020-0001 in ATTAINS after publication of the draft 303(d) list. No additional changes are needed.*	*No Changes*
INW08F1_02					Full Body Contact	Fully Supporting	2			AU_ID INW08F1_02 is included under TMDL Action ID IN-2020-001 as addressed by Lower East Fork White River Watershed TMDL E. coli TMDLs, but IDEM currently has not associated TMDL action. AU_ID/Use is currently in Cat2. This is a recent approval so this should affect the AU ID assessment status, and E. COLI parameter should be added and associated with TMDL action and appear under Cat 4A. Please clarify/ make needed corrections.	*IDEM correctly assessed Full Body Contact as impaired for ESCHERICHIA COLI (E. COLI) and associated this parameter with TMDL Action ID IN-2020-0001 in ATTAINS after publication of the draft 303(d) list. No additional changes are needed.*	*No Changes*

2020_ASSESSMENT_UNIT_ID	2020_PARAMETER_CODE_NAME	2020_PARAMETER_STATUS_NAME	2020_PARAM_IR_CATEGORY_ID	2020_PARAMETER_ATTAINMENT	2020_USE_NAME	2020_ATTAINMENT_CODE_NAME	2020_USE_IR_CATEGORY	DELISTING_REASON_NAME	PARAM_DELISTING_REASON	EPA Comments	*IDEM Responses*	*IDEM Post NOC Changes for Listing Tables*
INW08F1_03					Full Body Contact	Fully Supporting	2			AU_ID INW08F1_03 is included under TMDL Action ID IN-2020-001 as addressed by Lower East Fork White River Watershed TMDL E. coli TMDLs, but IDEM currently has not associated TMDL action. AU_ID/Use is currently in Cat2. This is a recent approval so this should affect the AU ID assessment status, and E. COLI parameter should be added and associated with TMDL action and appear under Cat 4A. Please clarify/ make needed corrections.	*IDEM correctly assessed Full Body Contact as impaired for ESCHERICHIA COLI (E. COLI) and associated this parameter with TMDL Action ID IN-2020-0001 in ATTAINS after publication of the draft 303(d) list. No additional changes are needed.*	*No Changes*
INW08F1_T1001					Full Body Contact	Not Assessed	3			AU_ID INW08F1_T1001 is included under TMDL Action ID IN-2020-001 as addressed by Lower East Fork White River Watershed TMDL E. coli TMDLs, but IDEM currently has not associated TMDL action. AU_ID/Use is currently in Cat3. This is a recent approval so this should affect the AU ID assessment status, and E. COLI parameter should be added and associated with TMDL action and appear under Cat 4A. Please clarify/ make needed corrections.	*IDEM correctly assessed Full Body Contact as impaired for ESCHERICHIA COLI (E. COLI) and associated this parameter with TMDL Action ID IN-2020-0001 in ATTAINS after publication of the draft 303(d) list. No additional changes are needed.*	*No Changes*
INW08F1_T1004					Full Body Contact	Fully Supporting	2			AU_ID INW08F1_T1004 is included under TMDL Action ID IN-2020-001 as addressed by Lower East Fork White River Watershed TMDL E. coli TMDLs, but IDEM currently has not associated TMDL action. AU_ID/Use is currently in Cat2. This is a recent approval so this should affect the AU ID assessment status, and E. COLI parameter should be added and associated with TMDL action and appear under Cat 4A. Please clarify/ make needed corrections.	*IDEM correctly assessed Full Body Contact as impaired for ESCHERICHIA COLI (E. COLI) and associated this parameter with TMDL Action ID IN-2020-0001 in ATTAINS after publication of the draft 303(d) list. No additional changes are needed.*	*No Changes*
INW08F1_T1005					Full Body Contact	Fully Supporting	2			AU_ID INW08F1_T1005 is included under TMDL Action ID IN-2020-001 as addressed by Lower East Fork White River Watershed TMDL E. coli TMDLs, but IDEM currently has not associated TMDL action. AU_ID/Use is currently in Cat2. This is a recent approval so this should affect the AU ID assessment status, and E. COLI parameter should be added and associated with TMDL action and appear under Cat 4A. Please clarify/ make needed corrections.	*IDEM correctly assessed Full Body Contact as impaired for ESCHERICHIA COLI (E. COLI) and associated this parameter with TMDL Action ID IN-2020-0001 in ATTAINS after publication of the draft 303(d) list. No additional changes are needed.*	*No Changes*
INW08F1_T1006					Full Body Contact	Fully Supporting	2			AU_ID INW08F1_T1006 is included under TMDL Action ID IN-2020-001 as addressed by Lower East Fork White River Watershed TMDL E. coli TMDLs, but IDEM currently has not associated TMDL action. AU_ID/Use is currently in Cat2. This is a recent approval so this should affect the AU ID assessment status, and E. COLI parameter should be added and associated with TMDL action and appear under Cat 4A. Please clarify/ make needed corrections.	*IDEM correctly assessed Full Body Contact as impaired for ESCHERICHIA COLI (E. COLI) and associated this parameter with TMDL Action ID IN-2020-0001 in ATTAINS after publication of the draft 303(d) list. No additional changes are needed.*	*No Changes*
INW08F1_T1007					Full Body Contact	Not Assessed	3			AU_ID INW08F1_T1007 is included under TMDL Action ID IN-2020-001 as addressed by Lower East Fork White River Watershed TMDL E. coli TMDLs, but IDEM currently has not associated TMDL action. AU_ID/Use is currently in Cat3. This is a recent approval so this should affect the AU ID assessment status, and E. COLI parameter should be added and associated with TMDL action and appear under Cat 4A. Please clarify/ make needed corrections.	*IDEM correctly assessed Full Body Contact as impaired for ESCHERICHIA COLI (E. COLI) and associated this parameter with TMDL Action ID IN-2020-0001 in ATTAINS after publication of the draft 303(d) list. No additional changes are needed.*	*No Changes*
INW08F2_02	BIOLOGICAL INTEGRITY	Cause	5	Not meeting criteria	Warm Water Aquatic Life	Not Supporting	5			AU_ID INW08F2_02 is included under TMDL Action ID IN-2020-001 as addressed by Lower East Fork White River Watershed TSS TMDL, but IDEM currently has not associated TMDL action and AU ID/ BIOLOGICAL INTEGRITY parameter still appears in Cat5, instead of Cat 4A. Please clarify/ make needed corrections.	*IDEM associated BIOLOGICAL INTEGRITY impairment to TMDL Action ID IN-2020-001 in ATTAINS.*	*DELIST (Cat 5 to Cat4A) - Moved from Cat 5 to Cat 4A based on U.S. EPA comments on draft 2020 303(d) list.*
INW08F2_03	BIOLOGICAL INTEGRITY	Cause	5	Not meeting criteria	Warm Water Aquatic Life	Not Supporting	5			AU_ID INW08F2_03 is included under TMDL Action ID IN-2020-001 as addressed by Lower East Fork White River Watershed TSS TMDL, but IDEM currently has not associated TMDL action and AU ID/ BIOLOGICAL INTEGRITY parameter still appears in Cat5, instead of Cat 4A. Please clarify/ make needed corrections.	*IDEM associated BIOLOGICAL INTEGRITY impairment to TMDL Action ID IN-2020-001 in ATTAINS.*	*DELIST (Cat 5 to Cat4A) - Moved from Cat 5 to Cat 4A based on U.S. EPA comments on draft 2020 303(d) list.*
INW08F3_01					Full Body Contact	Fully Supporting	2			AU_ID INW08F3_01 is included under TMDL Action ID IN-2020-001 as addressed by Lower East Fork White River Watershed TMDL E. coli TMDLs, but IDEM currently has not associated TMDL action. AU_ID/Use is currently in Cat2. This is a recent approval so this should affect the AU ID assessment status, and E. COLI parameter should be added and associated with TMDL action and appear under Cat 4A. Please clarify/ make needed corrections.	*IDEM correctly assessed Full Body Contact as impaired for ESCHERICHIA COLI (E. COLI) and associated this parameter with TMDL Action ID IN-2020-0001 in ATTAINS after publication of the draft 303(d) list. No additional changes are needed.*	*No Changes*
INW08F3_01					Warm Water Aquatic Life	Fully Supporting	2			AU_ID INW08F3_01 is included under TMDL Action ID IN-2020-001 as addressed by Lower East Fork White River Watershed TMDL Total Phosphorus TMDL, but IDEM currently has not associated TMDL action. AU_ID/Use is currently in Cat2. This is a recent approval so this should affect the AU ID assessment status, and NUTRIENTS parameter should be added and associated with TMDL action and appear under Cat 4A. Please clarify/ make needed corrections.	*IDEM correctly assessed Warm Water Aquatic Life use as impaired for NUTRIENTS and associated this parameter with TMDL Action ID IN-2020-0001 in ATTAINS after publication of the draft 303(d) list. No additional changes are needed.*	*No Changes*
INW08F3_02					Full Body Contact	Fully Supporting	2			AU_ID INW08F3_02 is included under TMDL Action ID IN-2020-001 as addressed by Lower East Fork White River Watershed TMDL E. coli TMDLs, but IDEM currently has not associated TMDL action. AU_ID/Use is currently in Cat2. This is a recent approval so this should affect the AU ID assessment status, and E. COLI parameter should be added and associated with TMDL action and appear under Cat 4A. Please clarify/ make needed corrections.	*IDEM correctly assessed Full Body Contact as impaired for ESCHERICHIA COLI (E. COLI) and associated this parameter with TMDL Action ID IN-2020-0001 in ATTAINS after publication of the draft 303(d) list. No additional changes are needed.*	*No Changes*
INW08F3_02					Warm Water Aquatic Life	Fully Supporting	2			AU_ID INW08F3_02 is included under TMDL Action ID IN-2020-001 as addressed by Lower East Fork White River Watershed TMDL Total Phosphorus and TSS TMDLs, but IDEM currently has not associated TMDL action. AU_ID/Use is currently in Cat2. This is a recent approval so this should affect the AU ID assessment status, and NUTRIENTS and BIOLOGICAL INTEGRITY parameters should be added and associated with TMDL action and appear under Cat 4A. Please clarify/ make needed corrections.	*IDEM correctly assessed Warm Water Aquatic Life use as impaired for NUTRIENTS and BIOLOGICAL INTEGRITY and associated these parameters with TMDL Action ID IN-2020-0001 in ATTAINS after publication of the draft 303(d) list. No additional changes are needed.*	*No Changes*
INW08F3_03					Full Body Contact	Fully Supporting	2			AU_ID INW08F3_03 is included under TMDL Action ID IN-2020-001 as addressed by Lower East Fork White River Watershed TMDL E. coli TMDLs, but IDEM currently has not associated TMDL action. AU_ID/Use is currently in Cat2. This is a recent approval so this should affect the AU ID assessment status, and E. COLI parameter should be added and associated with TMDL action and appear under Cat 4A. Please clarify/ make needed corrections.	*IDEM correctly assessed Full Body Contact as impaired for ESCHERICHIA COLI (E. COLI) and associated this parameter with TMDL Action ID IN-2020-0001 in ATTAINS after publication of the draft 303(d) list. No additional changes are needed.*	*No Changes*
INW08F3_03					Warm Water Aquatic Life	Fully Supporting	2			AU_ID INW08F3_03 is included under TMDL Action ID IN-2020-001 as addressed by Lower East Fork White River Watershed TMDL Total Phosphorus and TSS TMDL, but IDEM currently has not associated TMDL action. AU_ID/Use is currently in Cat2. This is a recent approval so this should affect the AU ID assessment status, and DISSOLVED OXYGEN, NUTRIENTS and BIOLOGICAL INTEGRITY parameters should be added and associated with TMDL action and appear under Cat 4A. Please clarify/ make needed corrections.	*IDEM correctly assessed Warm Water Aquatic Life use as impaired for NUTRIENTS, BIOLOGICAL INTEGRITY, and DISSOLVED OXYGEN and associated these parameters with TMDL Action ID IN-2020-0001 in ATTAINS after publication of the draft 303(d) list. No additional changes are needed.*	*No Changes*
INW08F3_T1002					Full Body Contact	Fully Supporting	2			AU_ID INW08F3_T1002 is included under TMDL Action ID IN-2020-001 as addressed by Lower East Fork White River Watershed TMDL E. coli TMDLs, but IDEM currently has not associated TMDL action. AU_ID/Use is currently in Cat2. This is a recent approval so this should affect the AU ID assessment status, and E. COLI parameter should be added and associated with TMDL action and appear under Cat 4A. Please clarify/ make needed corrections.	*IDEM correctly assessed Full Body Contact as impaired for ESCHERICHIA COLI (E. COLI) and associated this parameter with TMDL Action ID IN-2020-0001 in ATTAINS after publication of the draft 303(d) list. No additional changes are needed.*	*No Changes*

2020_ASSESSMENT_UNIT_ID	2020_PARAMETER_CODE_NAME	2020_PARAMETER_STATUS_NAME	2020_PARAM_IR_CATEGORY_ID	2020_PARAMETER_ATTAINMENT	2020_USE_NAME	2020_ATTAINMENT_CODE_NAME	2020_USE_IR_CATEGORY	DELISTING_REASON_NAME	PARAM_DELISTING_REASON	EPA Comments	*IDEM Responses*	*IDEM Post NOC Changes for Listing Tables*
INW08F3_T1002					Warm Water Aquatic Life	Fully Supporting	2			AU_ID INW08F3_T1002 is included under TMDL Action ID IN-2020-001 as addressed by Lower East Fork White River Watershed TMDL Total Phosphorus and TSS TMDLs, but IDEM currently has not associated TMDL action. AU_ID/Use is currently in Cat2. This is a recent approval so this should affect the AU ID assessment status, and NUTRIENTS and BIOLOGICAL INTEGRITY parameters should be added and associated with TMDL action and appear under Cat 4A. Please clarify/ make needed corrections.	*IDEM correctly assessed Warm Water Aquatic Life use as impaired for NUTRIENTS and BIOLOGICAL INTEGRITY and associated these parameters with TMDL Action ID IN-2020-0001 in ATTAINS after publication of the draft 303(d) list. No additional changes are needed.*	*No Changes*
INW08F3_T1003					Full Body Contact	Fully Supporting	2			AU_ID INW08F3_T1003 is included under TMDL Action ID IN-2020-001 as addressed by Lower East Fork White River Watershed TMDL E. coli TMDLs, but IDEM currently has not associated TMDL action. AU_ID/Use is currently in Cat2. This is a recent approval so this should affect the AU ID assessment status, and E. COLI parameter should be added and associated with TMDL action and appear under Cat 4A. Please clarify/ make needed corrections.	*IDEM correctly assessed Full Body Contact as impaired for ESCHERICHIA COLI (E. COLI) and associated this parameter with TMDL Action ID IN-2020-0001 in ATTAINS after publication of the draft 303(d) list. No additional changes are needed.*	*No Changes*
INW08F3_T1003					Warm Water Aquatic Life	Fully Supporting	2			AU_ID INW08F3_T1003 is included under TMDL Action ID IN-2020-001 as addressed by Lower East Fork White River Watershed TMDL Total Phosphorus TMDL, but IDEM currently has not associated TMDL action. AU_ID/Use is currently in Cat2. This is a recent approval so this should affect the AU ID assessment status, and NUTRIENTS parameter should be added and associated with TMDL action and appear under Cat 4A. Please clarify/ make needed corrections.	*IDEM correctly assessed Warm Water Aquatic Life use as impaired for NUTRIENTS and associated this parameter with TMDL Action ID IN-2020-0001 in ATTAINS after publication of the draft 303(d) list. No additional changes are needed.*	*No Changes*
INW08F3_T1004					Full Body Contact	Not Assessed	3			AU_ID INW08F3_T1004 is included under TMDL Action ID IN-2020-001 as addressed by Lower East Fork White River Watershed TMDL E. coli TMDLs, but IDEM currently has not associated TMDL action. AU_ID/Use is currently in Cat3. This is a recent approval so this should affect the AU ID assessment status, and E. COLI parameter should be added and associated with TMDL action and appear under Cat 4A. Please clarify/ make needed corrections.	*IDEM correctly assessed Full Body Contact as impaired for ESCHERICHIA COLI (E. COLI) and associated this parameter with TMDL Action ID IN-2020-0001 in ATTAINS after publication of the draft 303(d) list. No additional changes are needed.*	*No Changes*
INW08F3_T1004					Warm Water Aquatic Life	Not Assessed	3			AU_ID INW08F3_T1004 is included under TMDL Action ID IN-2020-001 as addressed by Lower East Fork White River Watershed TMDL Total Phosphorus TMDL, but IDEM currently has not associated TMDL action. AU_ID/Use is currently in Cat3. This is a recent approval so this should affect the AU ID assessment status, and NUTRIENTS parameter should be added and associated with TMDL action and appear under Cat 4A. Please clarify/ make needed corrections.	*IDEM correctly assessed Warm Water Aquatic Life use as impaired for NUTRIENTS and associated this parameter with TMDL Action ID IN-2020-0001 in ATTAINS after publication of the draft 303(d) list. No additional changes are needed.*	*No Changes*
INW08F3_T1005					Full Body Contact	Not Assessed	3			AU_ID INW08F3_T1005 is included under TMDL Action ID IN-2020-001 as addressed by Lower East Fork White River Watershed TMDL E. coli TMDLs, but IDEM currently has not associated TMDL action. AU_ID/Use is currently in Cat3. This is a recent approval so this should affect the AU ID assessment status, and E. COLI parameter should be added and associated with TMDL action and appear under Cat 4A. Please clarify/ make needed corrections.	*IDEM correctly assessed Full Body Contact as impaired for ESCHERICHIA COLI (E. COLI) and associated this parameter with TMDL Action ID IN-2020-0001 in ATTAINS after publication of the draft 303(d) list. No additional changes are needed.*	*No Changes*
INW08F3_T1005					Warm Water Aquatic Life	Not Assessed	3			AU_ID INW08F3_T1005 is included under TMDL Action ID IN-2020-001 as addressed by Lower East Fork White River Watershed TMDL Total Phosphorus TMDL, but IDEM currently has not associated TMDL action. AU_ID/Use is currently in Cat3. This is a recent approval so this should affect the AU ID assessment status, and NUTRIENTS parameter should be added and associated with TMDL action and appear under Cat 4A. Please clarify/ make needed corrections.	*IDEM correctly assessed Warm Water Aquatic Life use as impaired for NUTRIENTS and associated this parameter with TMDL Action ID IN-2020-0001 in ATTAINS after publication of the draft 303(d) list. No additional changes are needed.*	*No Changes*
INW08F4_01					Warm Water Aquatic Life	Fully Supporting	2			AU_ID INW08F4_01 is included under TMDL Action ID IN-2020-001 as addressed by Lower East Fork White River Watershed TMDL TSS TMDLs, but IDEM currently has not associated TMDL action. AU_ID/Use is currently in Cat2. This is a recent approval so this should affect the AU ID assessment status, and BIOLOGICAL INTEGRITY parameter should be added and associated with TMDL action and appear under Cat 4A. Please clarify/ make needed corrections.	*IDEM correctly assessed Warm Water Aquatic Life use as impaired for BIOLOGICAL INTEGRITY and associated this parameter with TMDL Action ID IN-2020-0001 in ATTAINS after publication of the draft 303(d) list. No additional changes are needed.*	*No Changes*
INW08F4_T1002	ESCHERICHIA COLI (E. COLI)	Cause	5	Not meeting criteria	Full Body Contact	Not Supporting	5			AU_ID INW08F4_T1002 is included under TMDL Action ID IN-2020-001 as addressed by Lower East Fork White River Watershed E. coli TMDL, but IDEM currently has not associated TMDL action and AU ID/ E. COLI parameter still appears in Cat5, instead of Cat 4A. Please clarify/ make needed corrections.	*IDEM associated ESCHERICHIA COLI (E. COLI) impairment to TMDL Action ID IN-2020-001 in ATTAINS.*	*DELIST (Cat 5 to Cat4A) - Moved from Cat 5 to Cat 4A based on U.S. EPA comments on draft 2020 303(d) list.*
INW08F4_T1003	ESCHERICHIA COLI (E. COLI)	Cause	5	Not meeting criteria	Full Body Contact	Not Supporting	5			AU_ID INW08F4_T1003 is included under TMDL Action ID IN-2020-001 as addressed by Lower East Fork White River Watershed E. coli TMDL, but IDEM currently has not associated TMDL action and AU ID/ E. COLI parameter still appears in Cat5, instead of Cat 4A. Please clarify/ make needed corrections.	*IDEM associated ESCHERICHIA COLI (E. COLI) impairment to TMDL Action ID IN-2020-001 in ATTAINS.*	*DELIST (Cat 5 to Cat4A) - Moved from Cat 5 to Cat 4A based on U.S. EPA comments on draft 2020 303(d) list.*
INW08F4_T1004	ESCHERICHIA COLI (E. COLI)	Cause	5	Not meeting criteria	Full Body Contact	Not Supporting	5			AU_ID INW08F4_T1004 is included under TMDL Action ID IN-2020-001 as addressed by Lower East Fork White River Watershed E. coli TMDL, but IDEM currently has not associated TMDL action and AU ID/ E. COLI parameter still appears in Cat5, instead of Cat 4A. Please clarify/ make needed corrections.	*IDEM associated ESCHERICHIA COLI (E. COLI) impairment to TMDL Action ID IN-2020-001 in ATTAINS.*	*DELIST (Cat 5 to Cat4A) - Moved from Cat 5 to Cat 4A based on U.S. EPA comments on draft 2020 303(d) list.*
INW08F4_T1004				Not meeting criteria	Warm Water Aquatic Life	Not Supporting	5			AU_ID INW08F4_T1004 is included under TMDL Action ID IN-2020-001 as addressed by Lower East Fork White River Watershed TSS TMDL, but IDEM currently has not associated TMDL action. AU_ID/Use is currently in Cat5, but not for parameter addressed under TMDL action. This is a recent approval so this should affect the AU ID assessment status info, and BIOLOGICAL INTEGRITY parameter should be added and associated with TMDL action and appear under Cat 4A. Please clarify/ make needed corrections.	*IDEM associated BIOLOGICAL INTEGRITY impairment to TMDL Action ID IN-2020-001 in ATTAINS.*	*DELIST (Cat 5 to Cat4A) - Moved from Cat 5 to Cat 4A based on U.S. EPA comments on draft 2020 303(d) list.*
INW08F4_T1005	ESCHERICHIA COLI (E. COLI)	Cause	5	Not meeting criteria	Full Body Contact	Not Supporting	5			AU_ID INW08F4_T1005 is included under TMDL Action ID IN-2020-001 as addressed by Lower East Fork White River Watershed E. coli TMDL, but IDEM currently has not associated TMDL action and AU ID/ E. COLI parameter still appears in Cat5, instead of Cat 4A. Please clarify/ make needed corrections.	*IDEM associated ESCHERICHIA COLI (E. COLI) impairment to TMDL Action ID IN-2020-001 in ATTAINS.*	*DELIST (Cat 5 to Cat4A) - Moved from Cat 5 to Cat 4A based on U.S. EPA comments on draft 2020 303(d) list.*
INW08F4_T1006	ESCHERICHIA COLI (E. COLI)	Cause	5	Not meeting criteria	Full Body Contact	Not Supporting	5			AU_ID INW08F4_T1006 is included under TMDL Action ID IN-2020-001 as addressed by Lower East Fork White River Watershed E. coli TMDL, but IDEM currently has not associated TMDL action and AU ID/ E. COLI parameter still appears in Cat5, instead of Cat 4A. Please clarify/ make needed corrections.	*IDEM associated ESCHERICHIA COLI (E. COLI) impairment to TMDL Action ID IN-2020-001 in ATTAINS.*	*DELIST (Cat 5 to Cat4A) - Moved from Cat 5 to Cat 4A based on U.S. EPA comments on draft 2020 303(d) list.*
INW08F6_T1003					Full Body Contact	Fully Supporting	2			AU_ID INW08F6_T1003 is included under TMDL Action ID IN-2020-001 as addressed by Lower East Fork White River Watershed TMDL E. coli TMDLs, but IDEM currently has not associated TMDL action. AU_ID/Use is currently in Cat2. This is a recent approval so this should affect the AU ID assessment status, and E. COLI parameter should be added and associated with TMDL action and appear under Cat 4A. Please clarify/ make needed corrections.	*IDEM correctly assessed Full Body Contact as impaired for ESCHERICHIA COLI (E. COLI) and associated this parameter with TMDL Action ID IN-2020-0001 in ATTAINS after publication of the draft 303(d) list. No additional changes are needed.*	*No Changes*
INW08F6_T1006					Full Body Contact	Fully Supporting	2			AU_ID INW08F6_T1006 is included under TMDL Action ID IN-2020-001 as addressed by Lower East Fork White River Watershed TMDL E. coli TMDLs, but IDEM currently has not associated TMDL action. AU_ID/Use is currently in Cat2. This is a recent approval so this should affect the AU ID assessment status, and E. COLI parameter should be added and associated with TMDL action and appear under Cat 4A. Please clarify/ make needed corrections.	*IDEM correctly assessed Full Body Contact as impaired for ESCHERICHIA COLI (E. COLI) and associated this parameter with TMDL Action ID IN-2020-0001 in ATTAINS after publication of the draft 303(d) list. No additional changes are needed.*	*No Changes*

2020_ASSESSMENT_UNIT_ID	2020_PARAMETER_CODE_NAME	2020_PARAMETER_STATUS_NAME	2020_PARAM_IR_CATEGORY_ID	2020_PARAMETER_ATTAINMENT	2020_USE_NAME	2020_ATTAINMENT_CODE_NAME	2020_USE_IR_CATEGORY	DELISTING_REASON_NAME	PARAM_DELISTING_REASON	EPA Comments	*IDEM Responses*	*IDEM Post NOC Changes for Listing Tables*
INW08F6_T1006					Warm Water Aquatic Life	Fully Supporting	2			AU_ID INW08F6_T1006 is included under TMDL Action ID IN-2020-001 as addressed by Lower East Fork White River Watershed TMDL TSS TMDLs, but IDEM currently has not associated TMDL action. AU_ID/Use is currently in Cat2. This is a recent approval so this should affect the AU ID assessment status, and BIOLOGICAL INTEGRITY parameter should be added and associated with TMDL action and appear under Cat 4A. Please clarify/ make needed corrections.	*IDEM correctly assessed Warm Water Aquatic Life use as impaired for BIOLOGICAL INTEGRITY and associated this parameter with TMDL Action ID IN-2020-0001 in ATTAINS after publication of the draft 303(d) list. No additional changes are needed.*	*No Changes*
INW08F7_02					Full Body Contact	Fully Supporting	2			AU_ID INW08F7_02 is included under TMDL Action ID IN-2020-001 as addressed by Lower East Fork White River Watershed TMDL E. coli TMDLs, but IDEM currently has not associated TMDL action. AU_ID/Use is currently in Cat2. This is a recent approval so this should affect the AU ID assessment status, and E. COLI parameter should be added and associated with TMDL action and appear under Cat 4A. Please clarify/ make needed corrections.	*IDEM correctly assessed Full Body Contact as impaired for ESCHERICHIA COLI (E. COLI) and associated this parameter with TMDL Action ID IN-2020-0001 in ATTAINS after publication of the draft 303(d) list. No additional changes are needed.*	*No Changes*
INW08F7_03					Full Body Contact	Fully Supporting	2			AU_ID INW08F7_03 is included under TMDL Action ID IN-2020-001 as addressed by Lower East Fork White River Watershed TMDL E. coli TMDLs, but IDEM currently has not associated TMDL action. AU_ID/Use is currently in Cat2. This is a recent approval so this should affect the AU ID assessment status, and E. COLI parameter should be added and associated with TMDL action and appear under Cat 4A. Please clarify/ make needed corrections.	*IDEM correctly assessed Full Body Contact as impaired for ESCHERICHIA COLI (E. COLI) and associated this parameter with TMDL Action ID IN-2020-0001 in ATTAINS after publication of the draft 303(d) list. No additional changes are needed.*	*No Changes*
INW08F7_04					Full Body Contact	Fully Supporting	2			AU_ID INW08F7_04 is included under TMDL Action ID IN-2020-001 as addressed by Lower East Fork White River Watershed TMDL E. coli TMDLs, but IDEM currently has not associated TMDL action. AU_ID/Use is currently in Cat2. This is a recent approval so this should affect the AU ID assessment status, and E. COLI parameter should be added and associated with TMDL action and appear under Cat 4A. Please clarify/ make needed corrections.	*IDEM correctly assessed Full Body Contact as impaired for ESCHERICHIA COLI (E. COLI) and associated this parameter with TMDL Action ID IN-2020-0001 in ATTAINS after publication of the draft 303(d) list. No additional changes are needed.*	*No Changes*
INW08F7_04					Warm Water Aquatic Life	Fully Supporting	2			AU_ID INW08F7_04 is included under TMDL Action ID IN-2020-001 as addressed by Lower East Fork White River Watershed TMDL Total Phosphorus and TSS TMDLs, but IDEM currently has not associated TMDL action. AU_ID/Use is currently in Cat2. This is a recent approval so this should affect the AU ID assessment status, and DISSOLVED OXYGEN, NUTRIENTS and BIOLOGICAL INTEGRITY parameters should be added and associated with TMDL action and appear under Cat 4A. Please clarify/ make needed corrections.	*IDEM correctly assessed Warm Water Aquatic Life use as impaired for NUTRIENTS, BIOLOGICAL INTEGRITY, and DISSOLVED OXYGEN and associated these parameters with TMDL Action ID IN-2020-0001 in ATTAINS after publication of the draft 303(d) list. No additional changes are needed.*	*No Changes*
INW08F7_05					Full Body Contact	Fully Supporting	2			AU_ID INW08F7_05 is included under TMDL Action ID IN-2020-001 as addressed by Lower East Fork White River Watershed TMDL E. coli TMDLs, but IDEM currently has not associated TMDL action. AU_ID/Use is currently in Cat2. This is a recent approval so this should affect the AU ID assessment status, and E. COLI parameter should be added and associated with TMDL action and appear under Cat 4A. Please clarify/ make needed corrections.	*IDEM correctly assessed Full Body Contact as impaired for ESCHERICHIA COLI (E. COLI) and associated this parameter with TMDL Action ID IN-2020-0001 in ATTAINS after publication of the draft 303(d) list. No additional changes are needed.*	*No Changes*
INW08F7_T1001					Full Body Contact	Not Assessed	3			AU_ID INW08F7_T1001 is included under TMDL Action ID IN-2020-001 as addressed by Lower East Fork White River Watershed TMDL E. coli TMDLs, but IDEM currently has not associated TMDL action. AU_ID/Use is currently in Cat3. This is a recent approval so this should affect the AU ID assessment status, and E. COLI parameter should be added and associated with TMDL action and appear under Cat 4A. Please clarify/ make needed corrections.	*IDEM correctly assessed Full Body Contact as impaired for ESCHERICHIA COLI (E. COLI) and associated this parameter with TMDL Action ID IN-2020-0001 in ATTAINS after publication of the draft 303(d) list. No additional changes are needed.*	*No Changes*
INW08F7_T1002					Full Body Contact	Not Assessed	3			AU_ID INW08F7_T1002 is included under TMDL Action ID IN-2020-001 as addressed by Lower East Fork White River Watershed TMDL E. coli TMDLs, but IDEM currently has not associated TMDL action. AU_ID/Use is currently in Cat3. This is a recent approval so this should affect the AU ID assessment status, and E. COLI parameter should be added and associated with TMDL action and appear under Cat 4A. Please clarify/ make needed corrections.	*IDEM correctly assessed Full Body Contact as impaired for ESCHERICHIA COLI (E. COLI) and associated this parameter with TMDL Action ID IN-2020-0001 in ATTAINS after publication of the draft 303(d) list. No additional changes are needed.*	*No Changes*
INW08F7_T1003					Full Body Contact	Not Assessed	3			AU_ID INW08F7_T1003 is included under TMDL Action ID IN-2020-001 as addressed by Lower East Fork White River Watershed TMDL E. coli TMDLs, but IDEM currently has not associated TMDL action. AU_ID/Use is currently in Cat3. This is a recent approval so this should affect the AU ID assessment status, and E. COLI parameter should be added and associated with TMDL action and appear under Cat 4A. Please clarify/ make needed corrections.	*IDEM correctly assessed Full Body Contact as impaired for ESCHERICHIA COLI (E. COLI) and associated this parameter with TMDL Action ID IN-2020-0001 in ATTAINS after publication of the draft 303(d) list. No additional changes are needed.*	*No Changes*
INW08F7_T1004					Full Body Contact	Not Assessed	3			AU_ID INW08F7_T1004 is included under TMDL Action ID IN-2020-001 as addressed by Lower East Fork White River Watershed TMDL E. coli TMDLs, but IDEM currently has not associated TMDL action. AU_ID/Use is currently in Cat3. This is a recent approval so this should affect the AU ID assessment status, and E. COLI parameter should be added and associated with TMDL action and appear under Cat 4A. Please clarify/ make needed corrections.	*IDEM correctly assessed Full Body Contact as impaired for ESCHERICHIA COLI (E. COLI) and associated this parameter with TMDL Action ID IN-2020-0001 in ATTAINS after publication of the draft 303(d) list. No additional changes are needed.*	*No Changes*
INW08F7_T1005					Full Body Contact	Not Assessed	3			AU_ID INW08F7_T1005 is included under TMDL Action ID IN-2020-001 as addressed by Lower East Fork White River Watershed TMDL E. coli TMDLs, but IDEM currently has not associated TMDL action. AU_ID/Use is currently in Cat3. This is a recent approval so this should affect the AU ID assessment status, and E. COLI parameter should be added and associated with TMDL action and appear under Cat 4A. Please clarify/ make needed corrections.	*IDEM correctly assessed Full Body Contact as impaired for ESCHERICHIA COLI (E. COLI) and associated this parameter with TMDL Action ID IN-2020-0001 in ATTAINS after publication of the draft 303(d) list. No additional changes are needed.*	*No Changes*
INW08F7_T1006					Full Body Contact	Fully Supporting	2			AU_ID INW08F7_T1006 is included under TMDL Action ID IN-2020-001 as addressed by Lower East Fork White River Watershed TMDL E. coli TMDLs, but IDEM currently has not associated TMDL action. AU_ID/Use is currently in Cat2. This is a recent approval so this should affect the AU ID assessment status, and E. COLI parameter should be added and associated with TMDL action and appear under Cat 4A. Please clarify/ make needed corrections.	*IDEM correctly assessed Full Body Contact as impaired for ESCHERICHIA COLI (E. COLI) and associated this parameter with TMDL Action ID IN-2020-0001 in ATTAINS after publication of the draft 303(d) list. No additional changes are needed.*	*No Changes*
INW08F7_T1007					Full Body Contact	Fully Supporting	2			AU_ID INW08F7_T1007 is included under TMDL Action ID IN-2020-001 as addressed by Lower East Fork White River Watershed TMDL E. coli TMDLs, but IDEM currently has not associated TMDL action. AU_ID/Use is currently in Cat2. This is a recent approval so this should affect the AU ID assessment status, and E. COLI parameter should be added and associated with TMDL action and appear under Cat 4A. Please clarify/ make needed corrections.	*IDEM correctly assessed Full Body Contact as impaired for ESCHERICHIA COLI (E. COLI) and associated this parameter with TMDL Action ID IN-2020-0001 in ATTAINS after publication of the draft 303(d) list. No additional changes are needed.*	*No Changes*
INW08F7_T1008					Full Body Contact	Fully Supporting	2			AU_ID INW08F7_T1008 is included under TMDL Action ID IN-2020-001 as addressed by Lower East Fork White River Watershed TMDL E. coli TMDLs, but IDEM currently has not associated TMDL action. AU_ID/Use is currently in Cat2. This is a recent approval so this should affect the AU ID assessment status, and E. COLI parameter should be added and associated with TMDL action and appear under Cat 4A. Please clarify/ make needed corrections.	*IDEM correctly assessed Full Body Contact as impaired for ESCHERICHIA COLI (E. COLI) and associated this parameter with TMDL Action ID IN-2020-0001 in ATTAINS after publication of the draft 303(d) list. No additional changes are needed.*	*No Changes*
INW08F7_T1009					Full Body Contact	Not Assessed	3			AU_ID INW08F7_T1009 is included under TMDL Action ID IN-2020-001 as addressed by Lower East Fork White River Watershed TMDL E. coli TMDLs, but IDEM currently has not associated TMDL action. AU_ID/Use is currently in Cat3. This is a recent approval so this should affect the AU ID assessment status, and E. COLI parameter should be added and associated with TMDL action and appear under Cat 4A. Please clarify/ make needed corrections.	*IDEM correctly assessed Full Body Contact as impaired for ESCHERICHIA COLI (E. COLI) and associated this parameter with TMDL Action ID IN-2020-0001 in ATTAINS after publication of the draft 303(d) list. No additional changes are needed.*	*No Changes*

2020_ASSESSMENT_UNIT_ID	2020_PARAMETER_CODE_NAME	2020_PARAMETER_STATUS_NAME	2020_PARAM_IR_CATEGORY_ID	2020_PARAMETER_ATTAINMENT	2020_USE_NAME	2020_ATTAINMENT_CODE_NAME	2020_USE_IR_CATEGORY	DELISTING_REASON_NAME	PARAM_DELISTING_REASON	EPA Comments	*IDEM Responses*	*IDEM Post NOC Changes for Listing Tables*
INW08F8_T1008					Full Body Contact	Fully Supporting	2			AU_ID INW08F8_T1008 is included under TMDL Action ID IN-2020-001 as addressed by Lower East Fork White River Watershed TMDL E. coli TMDLs, but IDEM currently has not associated TMDL action. AU_ID/Use is currently in Cat2. This is a recent approval so this should affect the AU ID assessment status, and E. COLI parameter should be added and associated with TMDL action and appear under Cat 4A. Please clarify/ make needed corrections.	*IDEM correctly assessed Full Body Contact as impaired for ESCHERICHIA COLI (E. COLI) and associated this parameter with TMDL Action ID IN-2020-0001 in ATTAINS after publication of the draft 303(d) list. No additional changes are needed.*	*No Changes*
INW08F8_T1008					Warm Water Aquatic Life	Fully Supporting	2			AU_ID INW08F8_T1008 is included under TMDL Action ID IN-2020-001 as addressed by Lower East Fork White River Watershed TMDL TSS TMDLs, but IDEM currently has not associated TMDL action. AU_ID/Use is currently in Cat2. This is a recent approval so this should affect the AU ID assessment status, and BIOLOGICAL INTEGRITY parameter should be added and associated with TMDL action and appear under Cat 4A. Please clarify/ make needed corrections.	*IDEM correctly assessed Warm Water Aquatic Life use as impaired for BIOLOGICAL INTEGRITY and associated this parameter with TMDL Action ID IN-2020-0001 in ATTAINS after publication of the draft 303(d) list. No additional changes are needed.*	*No Changes*
INW08F8_T1009					Full Body Contact	Fully Supporting	2			AU_ID INW08F8_T1009 is included under TMDL Action ID IN-2020-001 as addressed by Lower East Fork White River Watershed TMDL E. coli TMDLs, but IDEM currently has not associated TMDL action. AU_ID/Use is currently in Cat2. This is a recent approval so this should affect the AU ID assessment status, and E. COLI parameter should be added and associated with TMDL action and appear under Cat 4A. Please clarify/ make needed corrections.	*IDEM correctly assessed Full Body Contact as impaired for ESCHERICHIA COLI (E. COLI) and associated this parameter with TMDL Action ID IN-2020-0001 in ATTAINS after publication of the draft 303(d) list. No additional changes are needed.*	*No Changes*
INW08F8_T1010					Full Body Contact	Fully Supporting	2			AU_ID INW08F8_T1010 is included under TMDL Action ID IN-2020-001 as addressed by Lower East Fork White River Watershed TMDL E. coli TMDLs, but IDEM currently has not associated TMDL action. AU_ID/Use is currently in Cat2. This is a recent approval so this should affect the AU ID assessment status, and E. COLI parameter should be added and associated with TMDL action and appear under Cat 4A. Please clarify/ make needed corrections.	*IDEM correctly assessed Full Body Contact as impaired for ESCHERICHIA COLI (E. COLI) and associated this parameter with TMDL Action ID IN-2020-0001 in ATTAINS after publication of the draft 303(d) list. No additional changes are needed.*	*No Changes*
INW08F8_T1010					Warm Water Aquatic Life	Fully Supporting	2			AU_ID INW08F8_T1010 is included under TMDL Action ID IN-2020-001 as addressed by Lower East Fork White River Watershed TMDL TSS TMDLs, but IDEM currently has not associated TMDL action. AU_ID/Use is currently in Cat2. This is a recent approval so this should affect the AU ID assessment status, and BIOLOGICAL INTEGRITY parameter should be added and associated with TMDL action and appear under Cat 4A. Please clarify/ make needed corrections.	*IDEM correctly assessed Warm Water Aquatic Life use as impaired for BIOLOGICAL INTEGRITY and associated this parameter with TMDL Action ID IN-2020-0001 in ATTAINS after publication of the draft 303(d) list. No additional changes are needed.*	*No Changes*
INW08F9_03					Warm Water Aquatic Life	Fully Supporting	2			AU_ID INW08F9_03 is included under TMDL Action ID IN-2020-001 as addressed by Lower East Fork White River Watershed TMDL TSS TMDLs, but IDEM currently has not associated TMDL action. AU_ID/Use is currently in Cat2. This is a recent approval so this should affect the AU ID assessment status, and BIOLOGICAL INTEGRITY parameter should be added and associated with TMDL action and appear under Cat 4A. Please clarify/ make needed corrections.	*IDEM correctly assessed Warm Water Aquatic Life use as impaired for BIOLOGICAL INTEGRITY and associated this parameter with TMDL Action ID IN-2020-0001 in ATTAINS after publication of the draft 303(d) list. No additional changes are needed.*	*No Changes*
INW08F9_T1001					Full Body Contact	Fully Supporting	2			AU_ID INW08F9_T1001 is included under TMDL Action ID IN-2020-001 as addressed by Lower East Fork White River Watershed TMDL E. coli TMDLs, but IDEM currently has not associated TMDL action. AU_ID/Use is currently in Cat2. This is a recent approval so this should affect the AU ID assessment status, and E. COLI parameter should be added and associated with TMDL action and appear under Cat 4A. Please clarify/ make needed corrections.	*IDEM correctly assessed Full Body Contact as impaired for ESCHERICHIA COLI (E. COLI) and associated this parameter with TMDL Action ID IN-2020-0001 in ATTAINS after publication of the draft 303(d) list. No additional changes are needed.*	*No Changes*

2020_ASSESSMENT_UNIT_ID	PREV_ASSESSMENT_UNIT_ID	PREV_ASSESSMENT_UNIT_NAME	2020_PARAMETER_CODE_NAME	PREV_PARAMETER_CODE_NAME	2020_PARAMETER_STATUS_NAME	2020_PARAM_IR_CATEGORY_ID	PREV_PARAM_IR_CATEGORY_ID	2020_DELISTING_REASON_NAME	2020_PARAM_DELISTING_REASON	EPA Comment	*IDEM Responses*	*IDEM Post NOC Changes for Listing Tables*
INB07P1003_00	INB07P1003_00	KOKOMO RESERVOIR NO. 2	CHLOROPHYLL-A	CHLOROPHYLL-A	REMOVED		5	NOT_SPECIFIED	Not specified	According to records, this AU/parameter appears still listed Cat5 in 2018, eventhough it was removed in ATTAINS, and no delisting rational was provided. Please provide a specific delisting reason.	*Original assessment indicated that pesticides were needed to control algal growth for continued use as a public water supply source water. CHLOROPHYLL-A reflects an impairment for ALGAE that was carried over with IDEM's ADB data into ATTAINS incorrectly. CHLOROPHYLL-A was subsequently changed in ATTAINS to an ALGAE impairment. There was also a Taste & Odor impairment associated with the original assessment, which was carried over into ATTAINS as a TASTE impairment. This waterbody is currently listed for both ALGAE and TASTE. IDEM's current assessment methodology does not use any of these parameters as indicators of impairment. However, because the use of pesticides to control algae could be considered a measure that goes above and beyond conventional treatment, ALGAE and TASTE will remain in Category 5 until such time as there is available data to determine support of the public water supply use per current methodology.*	*No Change -- ATTAINS-only corrections*
ING03P1012_00	ING03P1012_00	MIDDLE FORK RESERVOIR	CHLOROPHYLL-A	CHLOROPHYLL-A	REMOVED		5	NOT_SPECIFIED	Not specified	According to records, this AU/parameter appears still listed Cat5 in 2018, eventhough it was removed in ATTAINS, and no delisting rational was provided. Please provide a specific delisting reason.	*20200603/JMA: Original assessment indicated this waterbody was impaired for Algae and Taste & Odor issues. This assessment was likely based on pesticide permits requested to control algal growth. CHLOROPHYLL-A reflects an impairment for ALGAE that was carried over with IDEM's ADB data into ATTAINS incorrectly. CHLOROPHYLL-A was subsequently changed in ATTAINS to an ALGAE impairment, and the Taste & Odor impairment associated with the original assessment was carried over into ATTAINS as a TASTE impairment. This waterbody is currently listed for both ALGAE and TASTE. IDEM's current assessment methodology does not use any of these parameters as indicators of impairment. However, ALGAE and TASTE will remain in Category 5 until such time as there the data necessary to determine support of the public water supply use per current methodology becomes available.*	*No Change -- ATTAINS-only corrections*
INW01P1036_00	INW01P1036_00	MORSE RESERVOIR	CHLOROPHYLL-A	CHLOROPHYLL-A	REMOVED		5	NOT_SPECIFIED	Not specified	According to records, this AU/parameter appears still listed Cat5 in 2018, eventhough it was removed in ATTAINS, and no delisting rational was provided. Please provide a specific delisting reason.	*Original assessment (circa 2001) indicated that pesticides were needed to control algal growth for continued use as a public water supply source water. CHLOROPHYLL-A reflects an impairment for ALGAE that was carried over with IDEM's ADB data into ATTAINS incorrectly. CHLOROPHYLL-A was subsequently changed in ATTAINS to an ALGAE impairment. There was also a Taste & Odor impairment associated with the original assessment, which was carried over into ATTAINS as a TASTE impairment. This waterbody is currently listed for both ALGAE and TASTE. IDEM's current assessment methodology does not use any of these parameters as indicators of impairment. However, because the use of pesticides to control algae could be considered a measure that goes above and beyond conventional treatment, ALGAE and TASTE will remain in Category 5 until such time as there is available data to determine support of the public water supply use per current methodology.*	*No Change -- ATTAINS-only corrections*
INW01P1048_00	INW01P1048_00	GEIST RESERVOIR	CHLOROPHYLL-A	CHLOROPHYLL-A	REMOVED		5	NOT_SPECIFIED	Not specified	According to records, this AU/parameter appears still listed Cat5 in 2018, eventhough it was removed in ATTAINS, and no delisting rational was provided. Please provide a specific delisting reason.	*Original assessment indicated that pesticides were needed to control algal growth for continued use as a public water supply source water. CHLOROPHYLL-A reflects an impairment for ALGAE that was carried over with IDEM's ADB data into ATTAINS incorrectly. CHLOROPHYLL-A was subsequently changed in ATTAINS to an ALGAE impairment. There was also a Taste & Odor impairment associated with the original assessment, which was carried over into ATTAINS as a TASTE impairment. This waterbody is currently listed for both ALGAE and TASTE. IDEM's current assessment methodology does not use any of these parameters as indicators of impairment. However, because the use of pesticides to control algae could be considered a measure that goes above and beyond conventional treatment, ALGAE and TASTE will remain in Category 5 until such time as there is available data to determine support of the public water supply use per current methodology.*	*No Change -- ATTAINS-only corrections*
INW01P1069_00	INW01P1069_00	EAGLE CREEK RESERVOIR	CHLOROPHYLL-A	CHLOROPHYLL-A	REMOVED		5	NOT_SPECIFIED	Not specified	According to records, this AU/parameter appears still listed Cat5 in 2018, eventhough it was removed in ATTAINS, and no delisting rational was provided. Please provide a specific delisting reason.	*Original assessment indicated that pesticides were needed to control algal growth for continued use as a public water supply source water. CHLOROPHYLL-A reflects an impairment for ALGAE that was carried over with IDEM's ADB data into ATTAINS incorrectly. CHLOROPHYLL-A was subsequently changed in ATTAINS to an ALGAE impairment. There was also a Taste & Odor impairment associated with the original assessment, which was carried over into ATTAINS as a TASTE impairment. This waterbody is currently listed for both ALGAE and TASTE. IDEM's current assessment methodology does not use any of these parameters as indicators of impairment. However, because the use of pesticides to control algae could be considered a measure that goes above and beyond conventional treatment, ALGAE and TASTE will remain in Category 5 until such time as there is available data to determine support of the public water supply use per current methodology.*	*No Change -- ATTAINS-only corrections*
INW08P1024_00	INW08P1024_00	MONROE RESERVOIR (LOWER)	CHLOROPHYLL-A	CHLOROPHYLL-A	REMOVED		5	NOT_SPECIFIED	Not specified	According to records, this AU/parameter appears still listed Cat5 in 2018, eventhough it was removed in ATTAINS, and no delisting rational was provided. Please provide a specific delisting reason.	*Original assessment indicated this waterbody was impaired for Algae and Taste & Odor issues. This assessment was likely based on pesticide permits requested to control algal growth. CHLOROPHYLL-A reflects an impairment for ALGAE that was carried over with IDEM's ADB data into ATTAINS incorrectly. CHLOROPHYLL-A was subsequently changed in ATTAINS to an ALGAE impairment, and the Taste & Odor impairment associated with the original assessment was carried over into ATTAINS as a TASTE impairment. This waterbody is currently listed for both ALGAE and TASTE. IDEM's current assessment methodology does not use any of these parameters as indicators of impairment. In addition, IDEM has recently provided technical assistance to this PWS facility to better understand and treat its source water for microcystins. Therefore, ALGAE and TASTE will remain in Category 5 until such time as there the data necessary to determine support of the public water supply use per current methodology becomes available.*	*No Change -- ATTAINS-only corrections*

2020_ASSESSMENT_UNIT_ID	PREV_ASSESSMENT_UNIT_ID	PREV_ASSESSMENT_UNIT_NAME	2020_PARAMETER_CODE_NAME	PREV_PARAMETER_CODE_NAME	2020_PARAMETER_STATUS_NAME	2020_PARAM_IR_CATEGORY_ID	PREV_PARAM_IR_CATEGORY_ID	2020_DELISTING_REASON_NAME	2020_PARAM_DELISTING_REASON	EPA Comment	*IDEM Responses*	*IDEM Post NOC Changes for Listing Tables*
INW08P1051_00	INW08P1051_00	JOHN HAYS LAKE	CHLOROPHYLL-A	CHLOROPHYLL-A	REMOVED		5	NOT_SPECIFIED	Not specified	According to records, this AU/parameter appears still listed Cat5 in 2018, eventhough it was removed in ATTAINS, and no delisting rational was provided. Please provide a specific delisting reason.	*Original assessment indicated that pesticides were needed to control algal growth for continued use as a public water supply source water. CHLOROPHYLL-A reflects an impairment for ALGAE that was carried over with IDEM's ADB data into ATTAINS incorrectly. CHLOROPHYLL-A was subsequently changed in ATTAINS to an ALGAE impairment. There was also a Taste & Odor impairment associated with the original assessment, which was carried over into ATTAINS as a TASTE impairment. This waterbody is currently listed for both ALGAE and TASTE. IDEM's current assessment methodology does not use any of these parameters as indicators of impairment. However, because the use of pesticides to control algae could be considered a measure that goes above and beyond conventional treatment, ALGAE and TASTE will remain in Category 5 until such time as there is available data to determine support of the public water supply use per current methodology.*	*No Change -- ATTAINS-only corrections*
INW08P1140_00	INW08P1140_00	MONROE RESERVOIR (UPPER)	CHLOROPHYLL-A	CHLOROPHYLL-A	REMOVED		5	NOT_SPECIFIED	Not specified	According to records, this AU/parameter appears still listed Cat5 in 2018, eventhough it was removed in ATTAINS, and no delisting rational was provided. Please provide a specific delisting reason.	*Original assessment indicated this waterbody was impaired for Algae and Taste & Odor issues. This assessment was likely based on pesticide permits requested to control algal growth. CHLOROPHYLL-A reflects an impairment for ALGAE that was carried over with IDEM's ADB data into ATTAINS incorrectly. CHLOROPHYLL-A was subsequently changed in ATTAINS to an ALGAE impairment, and the Taste & Odor impairment associated with the original assessment was carried over into ATTAINS as a TASTE impairment. This waterbody is currently listed for both ALGAE and TASTE. IDEM's current assessment methodology does not use any of these parameters as indicators of impairment. In addition, IDEM has recently provided technical assistance to this PWS facility to better understand and treat its source water for microcystins. Therefore, ALGAE and TASTE will remain in Category 5 until such time as there the data necessary to determine support of the public water supply use per current methodology becomes available.*	*No Change -- ATTAINS-only corrections*
INB0332_03; INB0332_T1005	INB0332_02	BIG LICK CREEK	ESCHERICHIA COLI (E. COLI)	ESCHERICHIA COLI (E. COLI)	REMOVED	4A	4A			According to 2018 crosswalk info, Retired AU_ID INB0332_02 was Re-indexed into INB0332_03 and INB0332_T1005. Also E. COLI is still listed in Cat4A under INB0332_T1009 as addressed by Upper Mississinewa River Watershed TMDL under TMDL Action ID 68185. Need to make SPLIT connection of INB0332_02 to INB0332_03 and INB0332_T1005 in the system.	*INB0332_02 was merged with INB0332_03 and INB0332_T1005 in ATTAINS. The ESCHERICHIA COLI (E. COLI) impairment is now correctly associated with Action ID 68185 under AUIDs INB0332_03 and INB0332_T1005. The ESCHERICHIA COLI (E. COLI) impairment of INB0332_T1009 is also associated with Action ID 68185.*	*No Change -- ATTAINS-only corrections*
INB0332_03; INB0332_T1005	INB0332_02	BIG LICK CREEK	BIOLOGICAL INTEGRITY	BIOLOGICAL INTEGRITY	REMOVED	4A	4A			According to 2018 crosswalk info, Retired AU_ID INB0332_02 was Re-indexed into INB0332_03 and INB0332_T1005. Also BIOLOGICAL INTEGRITY is still listed in Cat4A under INB0332_T1009 as addressed by Upper Mississinewa River Watershed TMDL under TMDL Action ID 68185. Need to make SPLIT connection of INB0332_02 to INB0332_03 and INB0332_T1005 in the system.	*INB0332_02 was merged with INB0332_03 and INB0332_T1005 in ATTAINS. The BIOLOGICAL INTEGRITY impairment is now correctly associated with Action ID 68185 under AUIDs INB0332_03, INB0332_T1005, and INB0332_T1009.*	*No Change -- ATTAINS-only corrections*
INB0332_03; INB0332_T1005	INB0332_02	BIG LICK CREEK	DISSOLVED OXYGEN	DISSOLVED OXYGEN	REMOVED	4A	4A			According to 2018 crosswalk info, Retired AU_ID INB0332_02 was Re-indexed into INB0332_03 and INB0332_T1005. Also DISSOLVED OXYGEN is still listed in Cat4A under INB0332_T1009 as addressed by Upper Mississinewa River Watershed TMDL under TMDL Action ID 68185. Need to make SPLIT connection of INB0332_02 to INB0332_03 and INB0332_T1005 in the system.	*INB0332_02 was merged with INB0332_03 and INB0332_T1005 in ATTAINS. The DISSOLVED OXYGEN impairment is now correctly associated with Action ID 68185 under AUIDs INB0332_03, INB0332_T1005, and INB0332_T1009.*	*No Change -- ATTAINS-only corrections*
INB0332_03; INB0332_T1005	INB0332_02	BIG LICK CREEK	NUTRIENTS	NUTRIENTS	REMOVED	4A	4A			According to 2018 crosswalk info, Retired AU_ID INB0332_02 was Re-indexed into INB0332_03 and INB0332_T1005. Also NUTRIENTS is still listed in Cat4A under INB0332_T1009 as addressed by Upper Mississinewa River Watershed TMDL under TMDL Action ID 68185. Need to make SPLIT connection of INB0332_02 to INB0332_03 and INB0332_T1005 in the system.	*INB0332_02 was merged with INB0332_03 and INB0332_T1005 in ATTAINS. The NUTRIENTS impairment is now correctly associated with Action ID 68185 under AUIDs INB0332_03, INB0332_T1005, and INB0332_T1009.*	*No Change -- ATTAINS-only corrections*
INB0332_T1009; INB0332_T1009A	INB0332_T1003	TOWNSAND LUCAS DITCH	BIOLOGICAL INTEGRITY	BIOLOGICAL INTEGRITY	REMOVED	4A	4A			According to 2018 crosswalk info, Retired AU_ID INB0332_T1003 was Re-indexed into INB0332_T1009 and INB0332_T1009A. Also BIOLOGICAL INTEGRITY is still listed in Cat4A under INB0332_T1009 as addressed by Upper Mississinewa River Watershed TMDL under TMDL Action ID 68185. Need to make SPLIT connection of INB0332_T1003 to INB0332_T1009 and INB0332_T1009A in the system.	*INB0332_T1003 was merged with INB0332_T1009 and INB0332_T1009A in ATTAINS. The BIOLOGICAL INTEGRITY impairment is now correctly associated with Action ID 68185 under AUIDs INB0332_T1009 and INB0332_T1009A.*	*No Change -- ATTAINS-only corrections*
INB0332_T1009; INB0332_T1009A	INB0332_T1003	TOWNSAND LUCAS DITCH	DISSOLVED OXYGEN	DISSOLVED OXYGEN	REMOVED	4A	4A			According to 2018 crosswalk info, Retired AU_ID INB0332_T1003 was Re-indexed into INB0332_T1009 and INB0332_T1009A. Also DISSOLVED OXYGEN is still listed in Cat4A under INB0332_T1009 as addressed by Upper Mississinewa River Watershed TMDL under TMDL Action ID 68185. Need to make SPLIT connection of INB0332_T1003 to INB0332_T1009 and INB0332_T1009A in the system.	*INB0332_T1003 was merged with INB0332_T1009 and INB0332_T1009A in ATTAINS. The DISSOLVED OXYGEN impairment is now correctly associated with Action ID 68185 under AUIDs INB0332_T1009 and INB0332_T1009A.*	*No Change -- ATTAINS-only corrections*

2020_ASSESSMENT_UNIT_ID	PREV_ASSESSMENT_UNIT_ID	PREV_ASSESSMENT_UNIT_NAME	2020_PARAMETER_CODE_NAME	PREV_PARAMETER_CODE_NAME	2020_PARAMETER_STATUS_NAME	2020_PARAM_IR_CATEGORY_ID	PREV_PARAM_IR_CATEGORY_ID	2020_DELISTING_REASON_NAME	2020_PARAM_DELISTING_REASON	EPA Comment	*IDEM Responses*	*IDEM Post NOC Changes for Listing Tables*
INB0332_T1009; INB0332_T1009A	INB0332_T1003	TOWNSAND LUCAS DITCH	ESCHERICHIA COLI (E. COLI)	ESCHERICHIA COLI (E. COLI)	REMOVED	4A	4A			According to 2018 crosswalk info, Retired AU_ID INB0332_T1003 was Re-indexed into INB0332_T1009 and INB0332_T1009A. Also E. COLI is still listed in Cat4A under INB0332_T1009 as addressed by Upper Mississinewa River Watershed TMDL under TMDL Action ID 68185. Need to make SPLIT connection of INB0332_T1003 to INB0332_T1009 and INB0332_T1009A in the system.	*INB0332_T1003 was merged with INB0332_T1009 and INB0332_T1009A in ATTAINS. The ESCHERICHIA COLI (E. COLI) impairment is now correctly associated with Action ID 68185 under AUIDs INB0332_T1009 and INB0332_T1009A.*	*No Change -- ATTAINS-only corrections*
INN0466_09	INN0466_07	SOUTH FORK BLUE RIVER	ESCHERICHIA COLI (E. COLI)	ESCHERICHIA COLI (E. COLI)	REMOVED	4A	4A			According to 2018 crosswalk info, Retired AU_ID INN0466_07 was Re-indexed into INN0466_09. Also E. COLI is still listed in Cat4A under INN0466_09 as addressed by South Fork Blue River Watershed TMDLs under TMDL Action ID 68327. Need to make MERGE connection of INN0466_07 to INN0466_09 in the system.	*INN0466_07 was merged with INN0466_09 in ATTAINS. The ESCHERICHIA COLI (E. COLI) impairment is now correctly associated with Action ID 68327 under AUID INN0466_09.*	*No Change -- ATTAINS-only corrections*
INN0466_09	INN0466_08	SOUTH FORK BLUE RIVER	ESCHERICHIA COLI (E. COLI)	ESCHERICHIA COLI (E. COLI)	REMOVED	4A	4A			According to 2018 crosswalk info, Retired AU_ID INN0466_08 was Re-indexed into INN0466_09. Also E. COLI is still listed in Cat4A under INN0466_09 as addressed by South Fork Blue River Watershed TMDLs under TMDL Action ID 68327. Need to make MERGE connection of INN0466_08 to INN0466_09 in the system.	*INN0466_08 was merged with INN0466_09 in ATTAINS. The ESCHERICHIA COLI (E. COLI) impairment is now correctly associated with Action ID 68327 under AUID INN0466_09.*	*No Change -- ATTAINS-only corrections*

APPENDIX L:

LISTING TABLES INCLUDING INDIANA'S FINALIZED 303(D) LIST OF IMPAIRED WATERS (CATEGORY 5) FOR 2020

BASIN	HYDROLOGIC UNIT CODE	COUNTY	ASSESSMENT UNIT ID	ASSESSMENT UNIT NAME	PARAMETER	DESIGNATED USE	IR CATEGORY	SIZE	UNIT
GREAT LAKES	41000030401	Steuben	INA0341_01	FISH CREEK, WEST BRANCH	BIOLOGICAL INTEGRITY	Warm Water Aquatic Life	5A	3.32	Miles
GREAT LAKES	41000030401	Steuben	INA0341_02	FISH CREEK, WEST BRANCH	BIOLOGICAL INTEGRITY	Warm Water Aquatic Life	5A	2.36	Miles
GREAT LAKES	41000030404	Steuben	INA0344_01	HIRAM SWEET DITCH	NUTRIENTS	Warm Water Aquatic Life	5A	1.32	Miles
GREAT LAKES	41000030405	Steuben	INA0345_T1001	FISH CREEK - UNNAMED TRIBUTARY	BIOLOGICAL INTEGRITY	Warm Water Aquatic Life	5A	3.09	Miles
GREAT LAKES	41000030405	Steuben	INA0345_T1001	FISH CREEK - UNNAMED TRIBUTARY	ESCHERICHIA COLI (E. COLI)	Recreational Use (Human Health)	5A	3.09	Miles
GREAT LAKES	41000030406	DeKalb	INA0346_02	FISH CREEK	BIOLOGICAL INTEGRITY	Warm Water Aquatic Life	5A	7.3	Miles
GREAT LAKES	41000030406	DeKalb	INA0346_02	FISH CREEK	ESCHERICHIA COLI (E. COLI)	Recreational Use (Human Health)	5A	7.3	Miles
GREAT LAKES	41000030502	DeKalb	INA0352_03	BIG RUN	ESCHERICHIA COLI (E. COLI)	Recreational Use (Human Health)	5A	10.33	Miles
GREAT LAKES	41000030502	DeKalb	INA0352_04	BIG RUN	BIOLOGICAL INTEGRITY	Warm Water Aquatic Life	5A	2.46	Miles
GREAT LAKES	41000030502	DeKalb	INA0352_05	BIG RUN	BIOLOGICAL INTEGRITY	Warm Water Aquatic Life	5A	5.91	Miles
GREAT LAKES	41000030505	DeKalb	INA0355_01	ST. JOSEPH RIVER	PCBS IN FISH TISSUE	Fish Consumption	5B	2.5	Miles
GREAT LAKES	41000030506	DeKalb	INA0356_03	ST. JOSEPH RIVER	PCBS IN FISH TISSUE	Fish Consumption	5B	3.53	Miles
GREAT LAKES	41000030602	DeKalb	INA0362_05	CEDAR CREEK	BIOLOGICAL INTEGRITY	Warm Water Aquatic Life	5A	0.83	Miles
GREAT LAKES	41000030603	DeKalb	INA0363_T1001	MATSON DITCH - UNNAMED TRIBUTARY	ESCHERICHIA COLI (E. COLI)	Recreational Use (Human Health)	5A	2.15	Miles
GREAT LAKES	41000030604	DeKalb	INA0364_01	CEDAR CREEK	PCBS IN FISH TISSUE	Fish Consumption	5B	4.24	Miles
GREAT LAKES	41000030604	DeKalb	INA0364_02	CEDAR CREEK	PCBS IN FISH TISSUE	Fish Consumption	5B	0.88	Miles
GREAT LAKES	41000030604	DeKalb	INA0364_03	CEDAR CREEK	PCBS IN FISH TISSUE	Fish Consumption	5B	0.47	Miles
GREAT LAKES	41000030604	DeKalb	INA0364_04	CEDAR CREEK	PCBS IN FISH TISSUE	Fish Consumption	5B	0.46	Miles
GREAT LAKES	41000030604	DeKalb	INA0364_05	CEDAR CREEK	PCBS IN FISH TISSUE	Fish Consumption	5B	0.73	Miles
GREAT LAKES	41000030604	DeKalb	INA0364_06	CEDAR CREEK	PCBS IN FISH TISSUE	Fish Consumption	5B	0.28	Miles
GREAT LAKES	41000030604	DeKalb	INA0364_T1001	SMITH DITCH	BIOLOGICAL INTEGRITY	Warm Water Aquatic Life	5A	7.23	Miles
GREAT LAKES	41000030702	DeKalb	INA0372_T1001	PECKHART DITCH	BIOLOGICAL INTEGRITY	Warm Water Aquatic Life	5A	5.67	Miles
GREAT LAKES	41000030702	DeKalb	INA0372_T1001	PECKHART DITCH	DISSOLVED OXYGEN	Warm Water Aquatic Life	5A	5.67	Miles
GREAT LAKES	41000030706	Allen	INA0376_T1001	YANT DITCH	ESCHERICHIA COLI (E. COLI)	Recreational Use (Human Health)	5A	1.46	Miles
GREAT LAKES	41000030706	Allen	INA0376_T1001	YANT DITCH	DISSOLVED OXYGEN	Warm Water Aquatic Life	5A	1.46	Miles
GREAT LAKES	41000030706	Allen	INA0376_T1001	YANT DITCH	BIOLOGICAL INTEGRITY	Warm Water Aquatic Life	5A	1.46	Miles
GREAT LAKES	41000030706	Allen	INA0376_T1001	YANT DITCH	NUTRIENTS	Warm Water Aquatic Life	5A	1.46	Miles
GREAT LAKES	41000030707	DeKalb	INA0377_01	CEDAR CREEK	PCBS IN FISH TISSUE	Fish Consumption	5B	7.36	Miles
GREAT LAKES	41000030707	DeKalb	INA0377_02	CEDAR CREEK	PCBS IN FISH TISSUE	Fish Consumption	5B	1.31	Miles
GREAT LAKES	41000030707	Allen/DeKalb	INA0377_05	CEDAR CREEK (OSRW)	PCBS IN FISH TISSUE	Fish Consumption	5B	3.08	Miles
GREAT LAKES	41000030707	Allen	INA0377_06	CEDAR CREEK (OSRW)	PCBS IN FISH TISSUE	Fish Consumption	5B	0.4555	Miles
GREAT LAKES	41000030707	Allen	INA0377_07	CEDAR CREEK (OSRW)	PCBS IN FISH TISSUE	Fish Consumption	5B	11.1341	Miles
GREAT LAKES	41000030707	Allen	INA0377_T1009	CEDAR CREEK - UNNAMED TRIBUTARY	PCBS IN FISH TISSUE	Fish Consumption	5B	0.6889	Miles
GREAT LAKES	41000030707	Allen	INA0377_T1010	CEDAR CREEK - UNNAMED TRIBUTARY	PCBS IN FISH TISSUE	Fish Consumption	5B	0.6001	Miles
GREAT LAKES	41000030707	Allen	INA0377_T1011	CEDAR CREEK - UNNAMED TRIBUTARY	PCBS IN FISH TISSUE	Fish Consumption	5B	0.1988	Miles
GREAT LAKES	41000030801	DeKalb	INA0381_T1007	NORTH BRANCH HURSEY DITCH	ESCHERICHIA COLI (E. COLI)	Recreational Use (Human Health)	5A	10.54	Miles
GREAT LAKES	41000030802	DeKalb	INA0382_01	ST. JOSEPH RIVER	PCBS IN FISH TISSUE	Fish Consumption	5B	10.59	Miles
GREAT LAKES	41000030802	DeKalb	INA0382_T1001	DAVIS DITCH	ESCHERICHIA COLI (E. COLI)	Recreational Use (Human Health)	5A	4.61	Miles
GREAT LAKES	41000030806	Allen	INA0386_03	ST. JOSEPH RIVER	PCBS IN FISH TISSUE	Fish Consumption	5B	1.57	Miles
GREAT LAKES	41000030806	Allen	INA0386_04	ST. JOSEPH RIVER	PCBS IN FISH TISSUE	Fish Consumption	5B	1.1005	Miles
GREAT LAKES	41000030806	Allen	INA0386_05	ST. JOSEPH RIVER (PWS)	PCBS IN FISH TISSUE	Fish Consumption	5B	0.1761	Miles
GREAT LAKES	41000030806	Allen	INA0386_06	ST. JOSEPH RIVER	PCBS IN FISH TISSUE	Fish Consumption	5B	1.4331	Miles
GREAT LAKES	41000030203	Steuben	INA03P1002_00	CLEAR LAKE	MERCURY IN FISH TISSUE	Fish Consumption	5B	800	Acres
GREAT LAKES	41000030203	Steuben	INA03P1002_00	CLEAR LAKE	PCBS IN FISH TISSUE	Fish Consumption	5B	800	Acres
GREAT LAKES	41000030403	Steuben	INA03P1011_00	HAMILTON LAKE	PHOSPHORUS, TOTAL	Recreational Use (Human Health)	5A	802	Acres
GREAT LAKES	41000030403	Steuben	INA03P1011_00	HAMILTON LAKE	PCBS IN FISH TISSUE	Fish Consumption	5B	802	Acres
GREAT LAKES	41000030804	Allen	INA03P1024_00	CEDARVILLE RESERVOIR	ALGAE	Warm Water Aquatic Life	5A	408	Acres
GREAT LAKES	41000030804	Allen	INA03P1024_00	CEDARVILLE RESERVOIR	ESCHERICHIA COLI (E. COLI)	Recreational Use (Human Health)	5A	408	Acres
GREAT LAKES	41000030804	Allen	INA03P1024_00	CEDARVILLE RESERVOIR	TASTE	Public Water Supply	5A	408	Acres
GREAT LAKES	41000030804	Allen	INA03P1024_00	CEDARVILLE RESERVOIR	PCBS IN FISH TISSUE	Fish Consumption	5B	408	Acres
GREAT LAKES	41000030806	Allen	INA03P1044_00	ST. JOSEPH RESERVOIR	ESCHERICHIA COLI (E. COLI)	Recreational Use (Human Health)	5A	30	Acres
GREAT LAKES	41000030806	Allen	INA03P1044_00	ST. JOSEPH RESERVOIR	PCBS IN FISH TISSUE	Fish Consumption	5B	30	Acres
GREAT LAKES	41000040305	Adams	INA0435_01	ST. MARYS RIVER	BIOLOGICAL INTEGRITY	Warm Water Aquatic Life	5A	0.54	Miles
GREAT LAKES	41000040305	Adams	INA0435_T1001	ST. MARYS RIVER - UNNAMED TRIBUTARY	BIOLOGICAL INTEGRITY	Warm Water Aquatic Life	5A	0.32	Miles
GREAT LAKES	41000040402	Adams	INA0442_01	GATES DITCH	NUTRIENTS	Warm Water Aquatic Life	5A	1.2	Miles
GREAT LAKES	41000040403	Adams	INA0443_T1002	FUCH DITCH	BIOLOGICAL INTEGRITY	Warm Water Aquatic Life	5A	5.64	Miles
GREAT LAKES	41000040403	Adams	INA0443_T1002	FUCH DITCH	NUTRIENTS	Warm Water Aquatic Life	5A	5.64	Miles
GREAT LAKES	41000040406	Adams	INA0446_T1004	MARTZ CREEK	NUTRIENTS	Warm Water Aquatic Life	5A	8.07	Miles
GREAT LAKES	41000040406	Adams	INA0446_T1005	RUPPERT DITCH	NUTRIENTS	Warm Water Aquatic Life	5A	2.37	Miles
GREAT LAKES	41000040407	Adams	INA0447_01	BORUM RUN	BIOLOGICAL INTEGRITY	Warm Water Aquatic Life	5A	6.12	Miles

BASIN	HYDROLOGIC UNIT CODE	COUNTY	ASSESSMENT UNIT ID	ASSESSMENT UNIT NAME	PARAMETER	DESIGNATED USE	IR CATEGORY	SIZE	UNIT
GREAT LAKES	41000040407	Adams	INA0447_T1004	BLUHM DITCH	BIOLOGICAL INTEGRITY	Warm Water Aquatic Life	5A	7.67	Miles
GREAT LAKES	41000040407	Adams	INA0447_T1005	HAHNERT DITCH	BIOLOGICAL INTEGRITY	Warm Water Aquatic Life	5A	2.81	Miles
GREAT LAKES	41000040407	Adams	INA0447_T1006	HESSLER DITCH	BIOLOGICAL INTEGRITY	Warm Water Aquatic Life	5A	1.17	Miles
GREAT LAKES	41000040407	Adams	INA0447_T1007	MILLER DITCH	BIOLOGICAL INTEGRITY	Warm Water Aquatic Life	5A	0.88	Miles
GREAT LAKES	41000040408	Adams	INA0448_01	ST. MARYS RIVER	NUTRIENTS	Warm Water Aquatic Life	5A	0.88	Miles
GREAT LAKES	41000040408	Adams	INA0448_02	ST. MARYS RIVER	NUTRIENTS	Warm Water Aquatic Life	5A	4.48	Miles
GREAT LAKES	41000040408	Adams	INA0448_02	ST. MARYS RIVER	PH	Warm Water Aquatic Life	5A	4.48	Miles
GREAT LAKES	41000040408	Adams	INA0448_T1006	AYERS DITCH	BIOLOGICAL INTEGRITY	Warm Water Aquatic Life	5A	3.02	Miles
GREAT LAKES	41000040408	Adams	INA0448_T1007	BROWN DITCH	BIOLOGICAL INTEGRITY	Warm Water Aquatic Life	5A	4.65	Miles
GREAT LAKES	41000040408	Adams	INA0448_T1008	KOOS DITCH	DISSOLVED OXYGEN	Warm Water Aquatic Life	5A	8.86	Miles
GREAT LAKES	41000040504	Adams	INA0454_02	ST. MARYS RIVER	BIOLOGICAL INTEGRITY	Warm Water Aquatic Life	5A	4.9038	Miles
GREAT LAKES	41000040504	Adams	INA0454_02	ST. MARYS RIVER	NUTRIENTS	Warm Water Aquatic Life	5A	4.9038	Miles
GREAT LAKES	41000040504	Adams/Allen	INA0454_03	ST. MARYS RIVER	BIOLOGICAL INTEGRITY	Warm Water Aquatic Life	5A	9.8614	Miles
GREAT LAKES	41000040504	Adams/Allen	INA0454_03	ST. MARYS RIVER	NUTRIENTS	Warm Water Aquatic Life	5A	9.8614	Miles
GREAT LAKES	41000040602	Allen	INA0462_01	ST. MARYS RIVER	NUTRIENTS	Warm Water Aquatic Life	5A	10.06	Miles
GREAT LAKES	41000040604	Allen	INA0464_02	ST. MARYS RIVER	NUTRIENTS	Warm Water Aquatic Life	5A	3.28	Miles
GREAT LAKES	41000040604	Allen	INA0464_03	ST. MARYS RIVER	NUTRIENTS	Warm Water Aquatic Life	5A	3.07	Miles
GREAT LAKES	41000040605	Allen	INA0465_01	SPY RUN CREEK	BIOLOGICAL INTEGRITY	Warm Water Aquatic Life	5A	8.26	Miles
GREAT LAKES	41000040605	Allen	INA0465_03	SPY RUN CREEK	BIOLOGICAL INTEGRITY	Warm Water Aquatic Life	5A	1.85	Miles
GREAT LAKES	41000040605	Allen	INA0465_T1003	SPY RUN CREEK - UNNAMED TRIBUTARY	BIOLOGICAL INTEGRITY	Warm Water Aquatic Life	5A	7.47	Miles
GREAT LAKES	41000040606	Allen	INA0466_01	ST. MARYS RIVER (FOSTER PARK)	NUTRIENTS	Warm Water Aquatic Life	5A	0.37	Miles
GREAT LAKES	41000040606	Allen	INA0466_02	ST. MARYS RIVER	NUTRIENTS	Warm Water Aquatic Life	5A	1.09	Miles
GREAT LAKES	41000040606	Allen	INA0466_02	ST. MARYS RIVER	PCBS IN FISH TISSUE	Fish Consumption	5B	1.09	Miles
GREAT LAKES	41000040606	Allen	INA0466_03	ST. MARYS RIVER	NUTRIENTS	Warm Water Aquatic Life	5A	0.64	Miles
GREAT LAKES	41000040606	Allen	INA0466_03	ST. MARYS RIVER	PCBS IN FISH TISSUE	Fish Consumption	5B	0.64	Miles
GREAT LAKES	41000040606	Allen	INA0466_04	ST. MARYS RIVER	PCBS IN FISH TISSUE	Fish Consumption	5B	0.34	Miles
GREAT LAKES	41000040606	Allen	INA0466_04	ST. MARYS RIVER	NUTRIENTS	Warm Water Aquatic Life	5A	0.34	Miles
GREAT LAKES	41000040606	Allen	INA0466_05	ST. MARYS RIVER	PCBS IN FISH TISSUE	Fish Consumption	5B	1.12	Miles
GREAT LAKES	41000040606	Allen	INA0466_05	ST. MARYS RIVER	NUTRIENTS	Warm Water Aquatic Life	5A	1.12	Miles
GREAT LAKES	41000040606	Allen	INA0466_06	ST. MARYS RIVER	NUTRIENTS	Warm Water Aquatic Life	5A	0.72	Miles
GREAT LAKES	41000040606	Allen	INA0466_06	ST. MARYS RIVER	PCBS IN FISH TISSUE	Fish Consumption	5B	0.72	Miles
GREAT LAKES	41000040606	Allen	INA0466_07	ST. MARYS RIVER	NUTRIENTS	Warm Water Aquatic Life	5A	0.43	Miles
GREAT LAKES	41000040606	Allen	INA0466_07	ST. MARYS RIVER	PCBS IN FISH TISSUE	Fish Consumption	5B	0.43	Miles
GREAT LAKES	41000040606	Allen	INA0466_08	ST. MARYS RIVER	NUTRIENTS	Warm Water Aquatic Life	5A	0.89	Miles
GREAT LAKES	41000040606	Allen	INA0466_08	ST. MARYS RIVER	PCBS IN FISH TISSUE	Fish Consumption	5B	0.89	Miles
GREAT LAKES	41000050101	Allen	INA0511_T1002	BENDER DITCH	NUTRIENTS	Warm Water Aquatic Life	5A	14.77	Miles
GREAT LAKES	41000050101	Allen	INA0511_T1002	BENDER DITCH	PH	Warm Water Aquatic Life	5A	14.77	Miles
GREAT LAKES	41000050101	Allen	INA0511_T1002	BENDER DITCH	ESCHERICHIA COLI (E. COLI)	Recreational Use (Human Health)	5A	14.77	Miles
GREAT LAKES	41000050102	Allen	INA0512_01	MAUMEE RIVER	PCBS IN FISH TISSUE	Fish Consumption	5B	2.11	Miles
GREAT LAKES	41000050102	Allen	INA0512_01	MAUMEE RIVER	BIOLOGICAL INTEGRITY	Warm Water Aquatic Life	5A	2.11	Miles
GREAT LAKES	41000050102	Allen	INA0512_01	MAUMEE RIVER	NUTRIENTS	Warm Water Aquatic Life	5A	2.11	Miles
GREAT LAKES	41000050102	Allen	INA0512_02	MAUMEE RIVER	BIOLOGICAL INTEGRITY	Warm Water Aquatic Life	5A	1.21	Miles
GREAT LAKES	41000050102	Allen	INA0512_02	MAUMEE RIVER	NUTRIENTS	Warm Water Aquatic Life	5A	1.21	Miles
GREAT LAKES	41000050102	Allen	INA0512_02	MAUMEE RIVER	PCBS IN FISH TISSUE	Fish Consumption	5B	1.21	Miles
GREAT LAKES	41000050102	Allen	INA0512_03	MAUMEE RIVER	NUTRIENTS	Warm Water Aquatic Life	5A	6.31	Miles
GREAT LAKES	41000050102	Allen	INA0512_03	MAUMEE RIVER	PCBS IN FISH TISSUE	Fish Consumption	5B	6.31	Miles
GREAT LAKES	41000050102	Allen	INA0512_04	MAUMEE RIVER	NUTRIENTS	Warm Water Aquatic Life	5A	0.73	Miles
GREAT LAKES	41000050102	Allen	INA0512_04	MAUMEE RIVER	PCBS IN FISH TISSUE	Fish Consumption	5B	0.73	Miles
GREAT LAKES	41000050102	Allen	INA0512_05	MAUMEE RIVER	NUTRIENTS	Warm Water Aquatic Life	5A	0.26	Miles
GREAT LAKES	41000050102	Allen	INA0512_05	MAUMEE RIVER	PCBS IN FISH TISSUE	Fish Consumption	5B	0.26	Miles
GREAT LAKES	41000050103	Allen	INA0513_01	MAUMEE RIVER	BIOLOGICAL INTEGRITY	Warm Water Aquatic Life	5A	6.42	Miles
GREAT LAKES	41000050103	Allen	INA0513_01	MAUMEE RIVER	PCBS IN FISH TISSUE	Fish Consumption	5B	6.42	Miles
GREAT LAKES	41000050104	Allen	INA0514_02	BLACK CREEK	DISSOLVED OXYGEN	Warm Water Aquatic Life	5A	8.3	Miles
GREAT LAKES	41000050104	Allen	INA0514_02	BLACK CREEK	PH	Warm Water Aquatic Life	5A	8.3	Miles
GREAT LAKES	41000050104	Allen	INA0514_02	BLACK CREEK	ESCHERICHIA COLI (E. COLI)	Recreational Use (Human Health)	5A	8.3	Miles
GREAT LAKES	41000050104	Allen	INA0514_02	BLACK CREEK	BIOLOGICAL INTEGRITY	Warm Water Aquatic Life	5A	8.3	Miles
GREAT LAKES	41000050104	Allen	INA0514_02	BLACK CREEK	NUTRIENTS	Warm Water Aquatic Life	5A	8.3	Miles
GREAT LAKES	41000050104	Allen	INA0514_03	BLACK CREEK	ESCHERICHIA COLI (E. COLI)	Recreational Use (Human Health)	5A	3.7	Miles
GREAT LAKES	41000050104	Allen	INA0514_03	BLACK CREEK	NUTRIENTS	Warm Water Aquatic Life	5A	3.7	Miles
GREAT LAKES	41000050104	Allen	INA0514_03	BLACK CREEK	BIOLOGICAL INTEGRITY	Warm Water Aquatic Life	5A	3.7	Miles

BASIN	HYDROLOGIC UNIT CODE	COUNTY	ASSESSMENT UNIT ID	ASSESSMENT UNIT NAME	PARAMETER	DESIGNATED USE	IR CATEGORY	SIZE	UNIT
GREAT LAKES	41000050104	Allen	INA0514_T1001	BLACK CREEK	ESCHERICHIA COLI (E. COLI)	Recreational Use (Human Health)	5A	4.3	Miles
GREAT LAKES	41000050104	Allen	INA0514_T1002	BLACK CREEK - UNNAMED TRIBUTARY	ESCHERICHIA COLI (E. COLI)	Recreational Use (Human Health)	5A	1.48	Miles
GREAT LAKES	41000050105	Allen	INA0515_01	MAUMEE RIVER	PCBS IN FISH TISSUE	Fish Consumption	5B	4.19	Miles
GREAT LAKES	41000050105	Allen	INA0515_02	MAUMEE RIVER	NUTRIENTS	Warm Water Aquatic Life	5A	6.97	Miles
GREAT LAKES	41000050105	Allen	INA0515_02	MAUMEE RIVER	PCBS IN FISH TISSUE	Fish Consumption	5B	6.97	Miles
GREAT LAKES	41000050106	Allen	INA0516_01	MAUMEE RIVER	NUTRIENTS	Warm Water Aquatic Life	5A	5.85	Miles
GREAT LAKES	41000050106	Allen	INA0516_01	MAUMEE RIVER	PCBS IN FISH TISSUE	Fish Consumption	5B	5.85	Miles
GREAT LAKES	41000050202	Allen	INA0522_03	MAUMEE RIVER	NUTRIENTS	Warm Water Aquatic Life	5A	0.91	Miles
GREAT LAKES	41000050202	Allen	INA0522_03	MAUMEE RIVER	PCBS IN FISH TISSUE	Fish Consumption	5B	0.91	Miles
GREAT LAKES	41000050202	Allen	INA0522_04	MAUMEE RIVER	PCBS IN FISH TISSUE	Fish Consumption	5B	1.7	Miles
GREAT LAKES	41000050202	Allen	INA0522_04	MAUMEE RIVER	NUTRIENTS	Warm Water Aquatic Life	5A	1.7	Miles
GREAT LAKES	41000050202	Allen	INA0522_T1002	HAMM INTERCEPTOR DITCH	BIOLOGICAL INTEGRITY	Warm Water Aquatic Life	5A	4.9	Miles
GREAT LAKES	41000050202	Allen	INA0522_T1002	HAMM INTERCEPTOR DITCH	NUTRIENTS	Warm Water Aquatic Life	5A	4.9	Miles
GREAT LAKES	41000050203	Allen	INA0523_01	HAMM INTERCEPTOR DITCH	BIOLOGICAL INTEGRITY	Warm Water Aquatic Life	5A	6.38	Miles
GREAT LAKES	41000050203	Allen	INA0523_01	HAMM INTERCEPTOR DITCH	NUTRIENTS	Warm Water Aquatic Life	5A	6.38	Miles
GREAT LAKES	41000050203	Allen	INA0523_T1001	SOWERS DITCH	BIOLOGICAL INTEGRITY	Warm Water Aquatic Life	5A	2.17	Miles
GREAT LAKES	41000050203	Allen	INA0523_T1001	SOWERS DITCH	NUTRIENTS	Warm Water Aquatic Life	5A	2.17	Miles
GREAT LAKES	41000050203	Allen/DeKalb	INA0523_T1002	JACKSON NUMBER TWO DITCH	BIOLOGICAL INTEGRITY	Warm Water Aquatic Life	5A	6.77	Miles
GREAT LAKES	41000050203	Allen/DeKalb	INA0523_T1002	JACKSON NUMBER TWO DITCH	NUTRIENTS	Warm Water Aquatic Life	5A	6.77	Miles
GREAT LAKES	41000050203	Allen	INA0523_T1003	JACKSON DITCH	BIOLOGICAL INTEGRITY	Warm Water Aquatic Life	5A	2.49	Miles
GREAT LAKES	41000050203	Allen	INA0523_T1003	JACKSON DITCH	NUTRIENTS	Warm Water Aquatic Life	5A	2.49	Miles
GREAT LAKES	41000050203	Allen	INA0523_T1005	KNAPP DITCH	NUTRIENTS	Warm Water Aquatic Life	5A	2.6	Miles
GREAT LAKES	41000050203	Allen	INA0523_T1005	KNAPP DITCH	BIOLOGICAL INTEGRITY	Warm Water Aquatic Life	5A	2.6	Miles
GREAT LAKES	41000050203	Allen/DeKalb	INA0523_T1007	HAMM DITCH	ESCHERICHIA COLI (E. COLI)	Recreational Use (Human Health)	5A	9.6	Miles
GREAT LAKES	41000050203	Allen	INA0523_T1007A	HAMM DITCH	ESCHERICHIA COLI (E. COLI)	Recreational Use (Human Health)	5A	0.28	Miles
GREAT LAKES	41000050203	Allen	INA0523_T1008	WANN DITCH	ESCHERICHIA COLI (E. COLI)	Recreational Use (Human Health)	5A	10.85	Miles
GREAT LAKES	41000071203	Allen	INA07C3_T1006	GROMEAUX DITCH	BIOLOGICAL INTEGRITY	Warm Water Aquatic Life	5A	4.48	Miles
GREAT LAKES	41000071204	Allen	INA07C4_01	FLATROCK CREEK	BIOLOGICAL INTEGRITY	Warm Water Aquatic Life	5A	5.08	Miles
GREAT LAKES	41000071204	Allen	INA07C4_03	FLATROCK CREEK	BIOLOGICAL INTEGRITY	Warm Water Aquatic Life	5A	7.19	Miles
GREAT LAKES	41000071204	Allen	INA07C4_03	FLATROCK CREEK	DISSOLVED OXYGEN	Warm Water Aquatic Life	5A	7.19	Miles
GREAT LAKES	41000071204	Allen	INA07C4_T1003	BROWN DITCH	BIOLOGICAL INTEGRITY	Warm Water Aquatic Life	5A	1.44	Miles
GREAT LAKES	41000071204	Allen	INA07C4_T1004	BROWN DITCH	BIOLOGICAL INTEGRITY	Warm Water Aquatic Life	5A	6.56	Miles
UPPER WABASH	51201010403	Jay	INB0143_01	BEAR CREEK	ESCHERICHIA COLI (E. COLI)	Recreational Use (Human Health)	5A	9.03	Miles
UPPER WABASH	51201010501	Jay	INB0151_02	WABASH RIVER	PCBS IN FISH TISSUE	Fish Consumption	5B	2.7	Miles
UPPER WABASH	51201010501	Jay	INB0151_02	WABASH RIVER	BIOLOGICAL INTEGRITY	Warm Water Aquatic Life	5A	2.7	Miles
UPPER WABASH	51201010502	Adams/Jay	INB0152_04	WABASH RIVER	ESCHERICHIA COLI (E. COLI)	Recreational Use (Human Health)	5A	5.2	Miles
UPPER WABASH	51201010502	Adams/Jay	INB0152_04	WABASH RIVER	NUTRIENTS	Warm Water Aquatic Life	5A	5.2	Miles
UPPER WABASH	51201010502	Adams/Jay	INB0152_04	WABASH RIVER	PCBS IN FISH TISSUE	Fish Consumption	5B	5.2	Miles
UPPER WABASH	51201010502	Adams/Jay	INB0152_05	WABASH RIVER	ESCHERICHIA COLI (E. COLI)	Recreational Use (Human Health)	5A	13.61	Miles
UPPER WABASH	51201010502	Adams/Jay	INB0152_05	WABASH RIVER	NUTRIENTS	Warm Water Aquatic Life	5A	13.61	Miles
UPPER WABASH	51201010502	Adams/Jay	INB0152_05	WABASH RIVER	PCBS IN FISH TISSUE	Fish Consumption	5B	13.61	Miles
UPPER WABASH	51201010502	Jay	INB0152_T1004	WABASH RIVER - UNNAMED TRIBUTARY	ESCHERICHIA COLI (E. COLI)	Recreational Use (Human Health)	5A	8.94	Miles
UPPER WABASH	51201010502	Jay	INB0152_T1004	WABASH RIVER - UNNAMED TRIBUTARY	NUTRIENTS	Warm Water Aquatic Life	5A	8.94	Miles
UPPER WABASH	51201010502	Adams/Jay	INB0152_T1005	SWITZER DITCH	NUTRIENTS	Warm Water Aquatic Life	5A	7.71	Miles
UPPER WABASH	51201010502	Adams/Jay	INB0152_T1005	SWITZER DITCH	ESCHERICHIA COLI (E. COLI)	Recreational Use (Human Health)	5A	7.71	Miles
UPPER WABASH	51201010502	Adams	INB0152_T1006	BREWSTER DITCH	ESCHERICHIA COLI (E. COLI)	Recreational Use (Human Health)	5A	11.41	Miles
UPPER WABASH	51201010502	Adams	INB0152_T1006	BREWSTER DITCH	NUTRIENTS	Warm Water Aquatic Life	5A	11.41	Miles
UPPER WABASH	51201010601	Adams	INB0161_02	WABASH RIVER	PCBS IN FISH TISSUE	Fish Consumption	5B	9.73	Miles
UPPER WABASH	51201010602	Adams	INB0162_01	WABASH RIVER	PCBS IN FISH TISSUE	Fish Consumption	5B	1.12	Miles
UPPER WABASH	51201010603	Wells	INB0163_02	SIXMILE CREEK	ESCHERICHIA COLI (E. COLI)	Recreational Use (Human Health)	5A	9.87	Miles
UPPER WABASH	51201010603	Wells	INB0163_03	SIXMILE CREEK	ESCHERICHIA COLI (E. COLI)	Recreational Use (Human Health)	5A	14.59	Miles
UPPER WABASH	51201010604	Adams/Wells	INB0164_02	WABASH RIVER	PCBS IN FISH TISSUE	Fish Consumption	5B	5.1	Miles
UPPER WABASH	51201010604	Adams/Wells	INB0164_03	WABASH RIVER	PCBS IN FISH TISSUE	Fish Consumption	5B	6.46	Miles
UPPER WABASH	51201010701	Jay/Wells	INB0171_01	ROCK CREEK	BIOLOGICAL INTEGRITY	Warm Water Aquatic Life	5A	12.96	Miles
UPPER WABASH	51201010701	Jay/Wells	INB0171_01	ROCK CREEK	ESCHERICHIA COLI (E. COLI)	Recreational Use (Human Health)	5A	12.96	Miles
UPPER WABASH	51201010702	Huntington/Wells	INB0172_01	MOSSBURG DITCH	BIOLOGICAL INTEGRITY	Warm Water Aquatic Life	5A	4.3	Miles
UPPER WABASH	51201010702	Huntington/Wells	INB0172_01	MOSSBURG DITCH	ESCHERICHIA COLI (E. COLI)	Recreational Use (Human Health)	5A	4.3	Miles
UPPER WABASH	51201010702	Huntington	INB0172_T1005	PALMER DITCH	ESCHERICHIA COLI (E. COLI)	Recreational Use (Human Health)	5A	3.98	Miles
UPPER WABASH	51201010702	Wells	INB0172_T1006	CLARK DITCH	ESCHERICHIA COLI (E. COLI)	Recreational Use (Human Health)	5A	2.81	Miles
UPPER WABASH	51201010702	Huntington	INB0172_T1007	STEVENS DITCH	ESCHERICHIA COLI (E. COLI)	Recreational Use (Human Health)	5A	3.81	Miles

BASIN	HYDROLOGIC UNIT CODE	COUNTY	ASSESSMENT UNIT ID	ASSESSMENT UNIT NAME	PARAMETER	DESIGNATED USE	IR CATEGORY	SIZE	UNIT
UPPER WABASH	51201010704	Huntington/Wells	INB0174_01	ROCK CREEK	ESCHERICHIA COLI (E. COLI)	Recreational Use (Human Health)	5A	11.92	Miles
UPPER WABASH	51201010704	Huntington/Wells	INB0174_01	ROCK CREEK	PCBS IN FISH TISSUE	Fish Consumption	5B	11.92	Miles
UPPER WABASH	51201010704	Huntington	INB0174_02	ROCK CREEK	PCBS IN FISH TISSUE	Fish Consumption	5B	1.95	Miles
UPPER WABASH	51201010704	Huntington/Wells	INB0174_T1006	WHITELOCK DITCH	PCBS IN FISH TISSUE	Fish Consumption	5B	3.43	Miles
UPPER WABASH	51201010704	Huntington/Wells	INB0174_T1007	REDDING DITCH	PCBS IN FISH TISSUE	Fish Consumption	5B	2.59	Miles
UPPER WABASH	51201010704	Huntington/Wells	INB0174_T1008	ROCK CREEK - UNNAMED TRIBUTARY	PCBS IN FISH TISSUE	Fish Consumption	5B	5.5	Miles
UPPER WABASH	51201010704	Huntington	INB0174_T1009	ELKENBERRY DITCH	PCBS IN FISH TISSUE	Fish Consumption	5B	10.88	Miles
UPPER WABASH	51201010801	Wells	INB0181_01	WABASH RIVER	PCBS IN FISH TISSUE	Fish Consumption	5B	3.01	Miles
UPPER WABASH	51201010902	Wells	INB0192_01	EIGHTMILE CREEK	BIOLOGICAL INTEGRITY	Warm Water Aquatic Life	5A	8.92	Miles
UPPER WABASH	51201010902	Wells	INB0192_01	EIGHTMILE CREEK	ESCHERICHIA COLI (E. COLI)	Recreational Use (Human Health)	5A	8.92	Miles
UPPER WABASH	51201010904	Allen/Wells	INB0194_01	EIGHTMILE CREEK	BIOLOGICAL INTEGRITY	Warm Water Aquatic Life	5A	7.45	Miles
UPPER WABASH	51201011001	Allen	INB01A1_01	SEEGAR DITCH	ESCHERICHIA COLI (E. COLI)	Recreational Use (Human Health)	5A	14.06	Miles
UPPER WABASH	51201011001	Allen	INB01A1_01	SEEGAR DITCH	BIOLOGICAL INTEGRITY	Warm Water Aquatic Life	5A	14.06	Miles
UPPER WABASH	51201011001	Allen	INB01A1_01	SEEGAR DITCH	DISSOLVED OXYGEN	Warm Water Aquatic Life	5A	14.06	Miles
UPPER WABASH	51201011001	Allen	INB01A1_T1001	SEEGAR DITCH - UNNAMED TRIBUTARY	ESCHERICHIA COLI (E. COLI)	Recreational Use (Human Health)	5A	1.45	Miles
UPPER WABASH	51201011001	Allen	INB01A1_T1002	SEEGAR DITCH - UNNAMED TRIBUTARY	ESCHERICHIA COLI (E. COLI)	Recreational Use (Human Health)	5A	1.4	Miles
UPPER WABASH	51201011005	Allen	INB01A5_04	ABOITE CREEK	ESCHERICHIA COLI (E. COLI)	Recreational Use (Human Health)	5A	6.25	Miles
UPPER WABASH	51201011005	Allen/Huntington	INB01A5_05	ABOITE CREEK	ESCHERICHIA COLI (E. COLI)	Recreational Use (Human Health)	5A	2.98	Miles
UPPER WABASH	51201011005	Allen/Whitley	INB01A5_T1007	BIG INDIAN CREEK	BIOLOGICAL INTEGRITY	Warm Water Aquatic Life	5A	11.21	Miles
UPPER WABASH	51201011005	Allen/Whitley	INB01A5_T1007	BIG INDIAN CREEK	ESCHERICHIA COLI (E. COLI)	Recreational Use (Human Health)	5A	11.21	Miles
UPPER WABASH	51201011006	Huntington	INB01A6_02	LITTLE RIVER	BIOLOGICAL INTEGRITY	Warm Water Aquatic Life	5A	5.1	Miles
UPPER WABASH	51201011006	Huntington	INB01A6_02	LITTLE RIVER	ESCHERICHIA COLI (E. COLI)	Recreational Use (Human Health)	5A	5.1	Miles
UPPER WABASH	51201011006	Huntington	INB01A6_03	LITTLE RIVER	ESCHERICHIA COLI (E. COLI)	Recreational Use (Human Health)	5A	0.34	Miles
UPPER WABASH	51201011006	Huntington	INB01A6_03	LITTLE RIVER	BIOLOGICAL INTEGRITY	Warm Water Aquatic Life	5A	0.34	Miles
UPPER WABASH	51201011006	Huntington/Whitley	INB01A6_T1002	CALF CREEK	ESCHERICHIA COLI (E. COLI)	Recreational Use (Human Health)	5A	15.84	Miles
UPPER WABASH	51201011006	Huntington/Whitley	INB01A6_T1002	CALF CREEK	BIOLOGICAL INTEGRITY	Warm Water Aquatic Life	5A	15.84	Miles
UPPER WABASH	51201011006		INB01A6_T1005	ABOITE CREEK - UNNAMED TRIBUTARY	ESCHERICHIA COLI (E. COLI)	Recreational Use (Human Health)	5A	1	Miles
UPPER WABASH	51201011101	Huntington/Wells	INB01B1_02	FLAT CREEK	ESCHERICHIA COLI (E. COLI)	Recreational Use (Human Health)	5A	7	Miles
UPPER WABASH	51201011103	Huntington	INB01B3_01	LITTLE RIVER	ESCHERICHIA COLI (E. COLI)	Recreational Use (Human Health)	5A	4.41	Miles
UPPER WABASH	51201011103	Huntington	INB01B3_01	LITTLE RIVER	NUTRIENTS	Warm Water Aquatic Life	5A	4.41	Miles
UPPER WABASH	51201011103	Huntington	INB01B3_T1001	MUD CREEK	BIOLOGICAL INTEGRITY	Warm Water Aquatic Life	5A	7.71	Miles
UPPER WABASH	51201011103	Huntington	INB01B3_T1001	MUD CREEK	ESCHERICHIA COLI (E. COLI)	Recreational Use (Human Health)	5A	7.71	Miles
UPPER WABASH	51201011201	Huntington/Whitley	INB01C1_01	WEST BRANCH CLEAR CREEK	ESCHERICHIA COLI (E. COLI)	Recreational Use (Human Health)	5A	5.42	Miles
UPPER WABASH	51201011201	Huntington/Whitley	INB01C1_01	WEST BRANCH CLEAR CREEK	NUTRIENTS	Warm Water Aquatic Life	5A	5.42	Miles
UPPER WABASH	51201011302	Huntington	INB01D2_T1008	NEIMAN CREEK	ESCHERICHIA COLI (E. COLI)	Recreational Use (Human Health)	5A	11.39	Miles
UPPER WABASH	51201011302	Huntington	INB01D3_01	WABASH RIVER	BIOLOGICAL INTEGRITY	Warm Water Aquatic Life	5A	13.35	Miles
UPPER WABASH	51201011302	Huntington	INB01D3_01	WABASH RIVER	PCBS IN FISH TISSUE	Fish Consumption	5B	13.35	Miles
UPPER WABASH	51201011303	Huntington	INB01D3_02	WABASH RIVER	PCBS IN FISH TISSUE	Fish Consumption	5B	4.84	Miles
UPPER WABASH	51201011303	Huntington	INB01D3_03	WABASH RIVER	PCBS IN FISH TISSUE	Fish Consumption	5B	1.43	Miles
UPPER WABASH	51201011305	Huntington/Wabash	INB01D5_01	WABASH RIVER	PCBS IN FISH TISSUE	Fish Consumption	5B	8.72	Miles
UPPER WABASH	51201011401	Wabash	INB01E1_01	WABASH RIVER	PCBS IN FISH TISSUE	Fish Consumption	5B	3.17	Miles
UPPER WABASH	51201011402	Wabash	INB01E2_02	TREATY CREEK	BIOLOGICAL INTEGRITY	Warm Water Aquatic Life	5A	9.99	Miles
UPPER WABASH	51201011402	Wabash	INB01E2_02	TREATY CREEK	ESCHERICHIA COLI (E. COLI)	Recreational Use (Human Health)	5A	9.99	Miles
UPPER WABASH	51201011402	Wabash	INB01E2_03	TREATY CREEK	BIOLOGICAL INTEGRITY	Warm Water Aquatic Life	5A	9.13	Miles
UPPER WABASH	51201011403	Wabash	INB01E3_02	WABASH RIVER	PCBS IN FISH TISSUE	Fish Consumption	5B	1.16	Miles
UPPER WABASH	51201011403	Wabash	INB01E3_03	WABASH RIVER (SSC)	PCBS IN FISH TISSUE	Fish Consumption	5B	1.9	Miles
UPPER WABASH	51201011403	Wabash	INB01E3_04	WABASH RIVER	PCBS IN FISH TISSUE	Fish Consumption	5B	1.63	Miles
UPPER WABASH	51201011403	Wabash	INB01E3_T1002	WABASH RIVER - UNNAMED TRIBUTARY	PCBS IN FISH TISSUE	Fish Consumption	5B	0.02	Miles
UPPER WABASH	51201011403	Wabash	INB01E3_T1003	WABASH RIVER - UNNAMED TRIBUTARY	PCBS IN FISH TISSUE	Fish Consumption	5B	0.02	Miles
UPPER WABASH	51201011403	Wabash	INB01E3_T1004	WABASH RIVER - UNNAMED TRIBUTARY	PCBS IN FISH TISSUE	Fish Consumption	5B	0.02	Miles
UPPER WABASH	51201011405	Wabash	INB01E5_01	WABASH RIVER	PCBS IN FISH TISSUE	Fish Consumption	5B	7.53	Miles
UPPER WABASH	51201011406	Miami/Wabash	INB01E6_01	WABASH RIVER	PCBS IN FISH TISSUE	Fish Consumption	5B	4.52	Miles
UPPER WABASH	51201011407	Miami	INB01E7_01	WABASH RIVER	PCBS IN FISH TISSUE	Fish Consumption	5B	5.62	Miles
UPPER WABASH	51201011502	Grant	INB01F2_01	PIPE CREEK	BIOLOGICAL INTEGRITY	Warm Water Aquatic Life	5A	14.95	Miles
UPPER WABASH	51201011504	Howard/Miami	INB01F4_01	HONEY CREEK	BIOLOGICAL INTEGRITY	Warm Water Aquatic Life	5A	15.89	Miles
UPPER WABASH	51201011504	Howard/Miami	INB01F4_01	HONEY CREEK	DISSOLVED OXYGEN	Warm Water Aquatic Life	5A	15.89	Miles
UPPER WABASH	51201011504	Howard/Miami	INB01F4_01	HONEY CREEK	ESCHERICHIA COLI (E. COLI)	Recreational Use (Human Health)	5A	15.89	Miles
UPPER WABASH	51201011504	Howard/Miami	INB01F4_01	HONEY CREEK	NUTRIENTS	Warm Water Aquatic Life	5A	15.89	Miles
UPPER WABASH	51201011505	Miami	INB01F5_02	PIPE CREEK	ESCHERICHIA COLI (E. COLI)	Recreational Use (Human Health)	5A	13.78	Miles
UPPER WABASH	51201011506	Miami	INB01F6_01	PIPE CREEK	ESCHERICHIA COLI (E. COLI)	Recreational Use (Human Health)	5A	12.12	Miles

BASIN	HYDROLOGIC UNIT CODE	COUNTY	ASSESSMENT UNIT ID	ASSESSMENT UNIT NAME	PARAMETER	DESIGNATED USE	IR CATEGORY	SIZE	UNIT
UPPER WABASH	51201011506	Miami	INB01F6_T1001	GRAFF DITCH	ESCHERICHIA COLI (E. COLI)	Recreational Use (Human Health)	5A	8.2	Miles
UPPER WABASH	51201011506	Miami	INB01F6_T1002	LESHER DITCH	ESCHERICHIA COLI (E. COLI)	Recreational Use (Human Health)	5A	2.08	Miles
UPPER WABASH	51201011506	Miami	INB01F6_T1003	PIPE CREEK - UNNAMED TRIBUTARY	ESCHERICHIA COLI (E. COLI)	Recreational Use (Human Health)	5A	1.79	Miles
UPPER WABASH	51201011507	Cass/Miami	INB01F7_01	PIPE CREEK	ESCHERICHIA COLI (E. COLI)	Recreational Use (Human Health)	5A	18.8	Miles
UPPER WABASH	51201011507	Cass/Miami	INB01F7_01	PIPE CREEK	PCBS IN FISH TISSUE	Fish Consumption	5B	18.8	Miles
UPPER WABASH	51201011507	Cass	INB01F7_02	PIPE CREEK	PCBS IN FISH TISSUE	Fish Consumption	5B	3.07	Miles
UPPER WABASH	51201011601	Miami	INB01G1_01	LITTLE PIPE CREEK	BIOLOGICAL INTEGRITY	Warm Water Aquatic Life	5A	19.59	Miles
UPPER WABASH	51201011602	Miami	INB01G2_02	WABASH RIVER	PCBS IN FISH TISSUE	Fish Consumption	5B	6.55	Miles
UPPER WABASH	51201011602	Miami	INB01G2_03	WABASH RIVER	PCBS IN FISH TISSUE	Fish Consumption	5B	2.33	Miles
UPPER WABASH	51201011603	Cass/Miami	INB01G3_01	WABASH RIVER	PCBS IN FISH TISSUE	Fish Consumption	5B	11.24	Miles
UPPER WABASH	51201011603	Cass	INB01G3_02	WABASH RIVER	PCBS IN FISH TISSUE	Fish Consumption	5B	10.81	Miles
UPPER WABASH	51201011603	Cass	INB01G3_03	WABASH RIVER	PCBS IN FISH TISSUE	Fish Consumption	5B	3.08	Miles
UPPER WABASH	51201010804	Huntington/Wells	INB01P1008_00	HUNTINGTON LAKE (J. EDWARD ROUSH)	PCBS IN FISH TISSUE	Fish Consumption	5B	900	Acres
UPPER WABASH	51201020102	Jay	INB0212_03	LITTLE SALAMONIE RIVER	BIOLOGICAL INTEGRITY	Warm Water Aquatic Life	5A	5.93	Miles
UPPER WABASH	51201020102	Jay	INB0212_04	LITTLE SALAMONIE RIVER	BIOLOGICAL INTEGRITY	Warm Water Aquatic Life	5A	3.41	Miles
UPPER WABASH	51201020102	Jay	INB0212_05	LITTLE SALAMONIE RIVER	BIOLOGICAL INTEGRITY	Warm Water Aquatic Life	5A	7.96	Miles
UPPER WABASH	51201020102	Jay	INB0212_06	LITTLE SALAMONIE RIVER	BIOLOGICAL INTEGRITY	Warm Water Aquatic Life	5A	0.48	Miles
UPPER WABASH	51201020102	Jay	INB0212_T1017	SALE RUN	BIOLOGICAL INTEGRITY	Warm Water Aquatic Life	5A	1.22	Miles
UPPER WABASH	51201020102	Jay	INB0212_T1018	REST RUN	BIOLOGICAL INTEGRITY	Warm Water Aquatic Life	5A	2.35	Miles
UPPER WABASH	51201020102	Jay	INB0212_T1019	ASHLEY DITCH	BIOLOGICAL INTEGRITY	Warm Water Aquatic Life	5A	1.88	Miles
UPPER WABASH	51201020105	Jay	INB0215_03	SALAMONIE RIVER	ESCHERICHIA COLI (E. COLI)	Recreational Use (Human Health)	5A	2.26	Miles
UPPER WABASH	51201020105	Jay	INB0215_03	SALAMONIE RIVER	PCBS IN FISH TISSUE	Fish Consumption	5B	2.26	Miles
UPPER WABASH	51201020105	Jay	INB0215_03	SALAMONIE RIVER	NUTRIENTS	Warm Water Aquatic Life	5A	2.26	Miles
UPPER WABASH	51201020105	Jay	INB0215_03	SALAMONIE RIVER	CHLORIDE	Warm Water Aquatic Life	5A	2.26	Miles
UPPER WABASH	51201020105	Jay	INB0215_04	SALAMONIE RIVER	NUTRIENTS	Warm Water Aquatic Life	5A	7.51	Miles
UPPER WABASH	51201020105	Jay	INB0215_04	SALAMONIE RIVER	CHLORIDE	Warm Water Aquatic Life	5A	7.51	Miles
UPPER WABASH	51201020105	Jay	INB0215_04	SALAMONIE RIVER	ESCHERICHIA COLI (E. COLI)	Recreational Use (Human Health)	5A	7.51	Miles
UPPER WABASH	51201020105	Jay	INB0215_04	SALAMONIE RIVER	PCBS IN FISH TISSUE	Fish Consumption	5B	7.51	Miles
UPPER WABASH	51201020105	Jay	INB0215_05	SALAMONIE RIVER	ESCHERICHIA COLI (E. COLI)	Recreational Use (Human Health)	5A	2.03	Miles
UPPER WABASH	51201020105	Jay	INB0215_05	SALAMONIE RIVER	NUTRIENTS	Warm Water Aquatic Life	5A	2.03	Miles
UPPER WABASH	51201020105	Jay	INB0215_05	SALAMONIE RIVER	CHLORIDE	Warm Water Aquatic Life	5A	2.03	Miles
UPPER WABASH	51201020105	Jay	INB0215_05	SALAMONIE RIVER	PCBS IN FISH TISSUE	Fish Consumption	5B	2.03	Miles
UPPER WABASH	51201020105	Jay	INB0215_T1014	CARTWRIGHT DITCH	CHLORIDE	Warm Water Aquatic Life	5A	10.76	Miles
UPPER WABASH	51201020105	Jay	INB0215_T1014	CARTWRIGHT DITCH	PCBS IN FISH TISSUE	Fish Consumption	5B	10.76	Miles
UPPER WABASH	51201020105	Jay	INB0215_T1014	CARTWRIGHT DITCH	ESCHERICHIA COLI (E. COLI)	Recreational Use (Human Health)	5A	10.76	Miles
UPPER WABASH	51201020105	Jay	INB0215_T1014	CARTWRIGHT DITCH	NUTRIENTS	Warm Water Aquatic Life	5A	10.76	Miles
UPPER WABASH	51201020108	Jay	INB0218_02	SALAMONIE RIVER	PCBS IN FISH TISSUE	Fish Consumption	5B	7.33	Miles
UPPER WABASH	51201020201	Jay	INB0221_04	SALAMONIE RIVER	PCBS IN FISH TISSUE	Fish Consumption	5B	2.71	Miles
UPPER WABASH	51201020202	Blackford/Jay	INB0222_03	SALAMONIE RIVER	ESCHERICHIA COLI (E. COLI)	Recreational Use (Human Health)	5A	5.04	Miles
UPPER WABASH	51201020202	Blackford/Jay	INB0222_03	SALAMONIE RIVER	BIOLOGICAL INTEGRITY	Warm Water Aquatic Life	5A	5.04	Miles
UPPER WABASH	51201020202	Blackford/Jay	INB0222_03	SALAMONIE RIVER	PCBS IN FISH TISSUE	Fish Consumption	5B	5.04	Miles
UPPER WABASH	51201020203	Blackford/Jay	INB0223_01	SALAMONIE RIVER	ESCHERICHIA COLI (E. COLI)	Recreational Use (Human Health)	5A	10.15	Miles
UPPER WABASH	51201020203	Blackford/Jay	INB0223_01	SALAMONIE RIVER	PCBS IN FISH TISSUE	Fish Consumption	5B	10.15	Miles
UPPER WABASH	51201020301	Blackford/Wells	INB0231_01	SALAMONIE RIVER	ESCHERICHIA COLI (E. COLI)	Recreational Use (Human Health)	5A	8.62	Miles
UPPER WABASH	51201020301	Blackford/Wells	INB0231_01	SALAMONIE RIVER	PCBS IN FISH TISSUE	Fish Consumption	5B	8.62	Miles
UPPER WABASH	51201020303	Wells	INB0233_02	SALAMONIE RIVER	ESCHERICHIA COLI (E. COLI)	Recreational Use (Human Health)	5A	5.69	Miles
UPPER WABASH	51201020303	Wells	INB0233_02	SALAMONIE RIVER	PCBS IN FISH TISSUE	Fish Consumption	5B	5.69	Miles
UPPER WABASH	51201020303	Wells	INB0233_03	SALAMONIE RIVER	ESCHERICHIA COLI (E. COLI)	Recreational Use (Human Health)	5A	7.14	Miles
UPPER WABASH	51201020303	Wells	INB0233_03	SALAMONIE RIVER	PCBS IN FISH TISSUE	Fish Consumption	5B	7.14	Miles
UPPER WABASH	51201020306	Huntington/Wells	INB0236_01	SALAMONIE RIVER	PCBS IN FISH TISSUE	Fish Consumption	5B	3.68	Miles
UPPER WABASH	51201020401	Huntington	INB0241_04	SALAMONIE RIVER	PCBS IN FISH TISSUE	Fish Consumption	5B	6.13	Miles
UPPER WABASH	51201020401	Huntington	INB0241_05	SALAMONIE RIVER	PCBS IN FISH TISSUE	Fish Consumption	5B	3.46	Miles
UPPER WABASH	51201020401	Huntington	INB0241_T1014	SALAMONIE RIVER - UNNAMED TRIBUTARY	BIOLOGICAL INTEGRITY	Warm Water Aquatic Life	5A	2.28	Miles
UPPER WABASH	51201020403	Huntington	INB0243_02	MAJENCIA CREEK	BIOLOGICAL INTEGRITY	Warm Water Aquatic Life	5A	11.76	Miles
UPPER WABASH	51201020403	Huntington	INB0243_02	MAJENCIA CREEK	NUTRIENTS	Warm Water Aquatic Life	5A	11.76	Miles
UPPER WABASH	51201020405	Huntington	INB0245_05	SALAMONIE RIVER	ESCHERICHIA COLI (E. COLI)	Recreational Use (Human Health)	5A	17.83	Miles
UPPER WABASH	51201020405	Huntington	INB0245_05	SALAMONIE RIVER	PCBS IN FISH TISSUE	Fish Consumption	5B	17.83	Miles
UPPER WABASH	51201020406	Wabash	INB02P1009_00	HOMINY RIDGE LAKE	MERCURY IN FISH TISSUE	Fish Consumption	5B	11	Acres
UPPER WABASH	51201030101	Randolph	INB0311_02	LITTLE MISSISSINEWA RIVER	ESCHERICHIA COLI (E. COLI)	Recreational Use (Human Health)	5A	12.46	Miles
UPPER WABASH	51201030101	Randolph	INB0311_02	LITTLE MISSISSINEWA RIVER	PCBS IN FISH TISSUE	Fish Consumption	5B	12.46	Miles

BASIN	HYDROLOGIC UNIT CODE	COUNTY	ASSESSMENT UNIT ID	ASSESSMENT UNIT NAME	PARAMETER	DESIGNATED USE	IR CATEGORY	SIZE	UNIT
UPPER WABASH	51201030101	Randolph	INB0311_T1002	SHELLEY DITCH	ESCHERICHIA COLI (E. COLI)	Recreational Use (Human Health)	5A	7.49	Miles
UPPER WABASH	51201030102	Randolph	INB0312_01	MISSISSINEWA RIVER	PCBS IN FISH TISSUE	Fish Consumption	5B	1.65	Miles
UPPER WABASH	51201030102	Jay/Randolph	INB0312_T1003	MISSISSINEWA RIVER - UNNAMED TRIBUTARY	ESCHERICHIA COLI (E. COLI)	Recreational Use (Human Health)	5A	1.51	Miles
UPPER WABASH	51201030102	Randolph	INB0312_T1004	MITCHELL DITCH	ESCHERICHIA COLI (E. COLI)	Recreational Use (Human Health)	5A	3.7	Miles
UPPER WABASH	51201030102	Randolph	INB0312_T1005	MISSISSINEWA RIVER - UNNAMED TRIBUTARY	ESCHERICHIA COLI (E. COLI)	Recreational Use (Human Health)	5A	1.93	Miles
UPPER WABASH	51201030102	Randolph	INB0312_T1006	MISSISSINEWA RIVER - UNNAMED TRIBUTARY	ESCHERICHIA COLI (E. COLI)	Recreational Use (Human Health)	5A	1.79	Miles
UPPER WABASH	51201030102	Randolph	INB0312_T1007	MISSISSINEWA RIVER - UNNAMED TRIBUTARY	ESCHERICHIA COLI (E. COLI)	Recreational Use (Human Health)	5A	1.53	Miles
UPPER WABASH	51201030103	Randolph	INB0313_01	MISSISSINEWA RIVER	PCBS IN FISH TISSUE	Fish Consumption	5B	5.2	Miles
UPPER WABASH	51201030103	Randolph	INB0313_T1005	HARSHMAN CREEK	BIOLOGICAL INTEGRITY	Warm Water Aquatic Life	5A	14.57	Miles
UPPER WABASH	51201030103	Randolph	INB0313_T1005	HARSHMAN CREEK	ESCHERICHIA COLI (E. COLI)	Recreational Use (Human Health)	5A	14.57	Miles
UPPER WABASH	51201030103	Randolph	INB0313_T1006	LOWS BRANCH	ESCHERICHIA COLI (E. COLI)	Recreational Use (Human Health)	5A	5.97	Miles
UPPER WABASH	51201030104	Randolph	INB0314_02	MISSISSINEWA RIVER	ESCHERICHIA COLI (E. COLI)	Recreational Use (Human Health)	5A	6.68	Miles
UPPER WABASH	51201030104	Randolph	INB0314_02	MISSISSINEWA RIVER	PCBS IN FISH TISSUE	Fish Consumption	5B	6.68	Miles
UPPER WABASH	51201030105	Randolph	INB0315_01	MISSISSINEWA RIVER	PCBS IN FISH TISSUE	Fish Consumption	5B	11.68	Miles
UPPER WABASH	51201030203	Randolph	INB0323_01	MISSISSINEWA RIVER	PCBS IN FISH TISSUE	Fish Consumption	5B	11.69	Miles
UPPER WABASH	51201030203	Randolph	INB0323_03	MISSISSINEWA RIVER	PCBS IN FISH TISSUE	Fish Consumption	5B	2.29	Miles
UPPER WABASH	51201030203	Randolph	INB0323_04	MISSISSINEWA RIVER	PCBS IN FISH TISSUE	Fish Consumption	5B	8.28	Miles
UPPER WABASH	51201030206	Delaware/Jay/Randolph	INB0326_01	MISSISSINEWA RIVER	PCBS IN FISH TISSUE	Fish Consumption	5B	18.47	Miles
UPPER WABASH	51201030301	Blackford	INB0331_04	BIG LICK CREEK	CHLORIDE	Warm Water Aquatic Life	5A	6.66	Miles
UPPER WABASH	51201030301	Blackford	INB0331_T1013	LITTLE LICK CREEK - UNNAMED TRIBUTARY	NUTRIENTS	Warm Water Aquatic Life	5A	0.79	Miles
UPPER WABASH	51201030301	Blackford	INB0331_T1013	LITTLE LICK CREEK - UNNAMED TRIBUTARY	ESCHERICHIA COLI (E. COLI)	Recreational Use (Human Health)	5A	0.79	Miles
UPPER WABASH	51201030301	Blackford	INB0331_T1014	BIG LICK CREEK - UNNAMED TRIBUTARY	ESCHERICHIA COLI (E. COLI)	Recreational Use (Human Health)	5A	2.29	Miles
UPPER WABASH	51201030301	Blackford	INB0331_T1014	BIG LICK CREEK - UNNAMED TRIBUTARY	NUTRIENTS	Warm Water Aquatic Life	5A	2.29	Miles
UPPER WABASH	51201030402	Delaware	INB0342_02	MISSISSINEWA RIVER	PCBS IN FISH TISSUE	Fish Consumption	5B	6.29	Miles
UPPER WABASH	51201030402	Delaware	INB0342_03	MISSISSINEWA RIVER	PCBS IN FISH TISSUE	Fish Consumption	5B	15.32	Miles
UPPER WABASH	51201030404	Delaware	INB0344_03	MISSISSINEWA RIVER	PCBS IN FISH TISSUE	Fish Consumption	5B	2.98	Miles
UPPER WABASH	51201030404	Delaware	INB0344_04	MISSISSINEWA RIVER	PCBS IN FISH TISSUE	Fish Consumption	5B	15.43	Miles
UPPER WABASH	51201030404	Delaware	INB0344_05	MISSISSINEWA RIVER	PCBS IN FISH TISSUE	Fish Consumption	5B	0.94	Miles
UPPER WABASH	51201030501	Delaware/Blackford	INB0351_01	MISSISSINEWA RIVER	PCBS IN FISH TISSUE	Fish Consumption	5B	4.2	Miles
UPPER WABASH	51201030501	Delaware/Blackford	INB0351_01	MISSISSINEWA RIVER	ESCHERICHIA COLI (E. COLI)	Recreational Use (Human Health)	5A	4.2	Miles
UPPER WABASH	51201030501	Delaware/Blackford	INB0351_01	MISSISSINEWA RIVER	BIOLOGICAL INTEGRITY	Warm Water Aquatic Life	5A	4.2	Miles
UPPER WABASH	51201030502	Grant	INB0352_02	MISSISSINEWA RIVER	ESCHERICHIA COLI (E. COLI)	Recreational Use (Human Health)	5A	0.39	Miles
UPPER WABASH	51201030502	Grant	INB0352_02	MISSISSINEWA RIVER	PCBS IN FISH TISSUE	Fish Consumption	5B	0.39	Miles
UPPER WABASH	51201030502	Grant	INB0352_03	MISSISSINEWA RIVER	ESCHERICHIA COLI (E. COLI)	Recreational Use (Human Health)	5A	7.06	Miles
UPPER WABASH	51201030502	Grant	INB0352_03	MISSISSINEWA RIVER	PCBS IN FISH TISSUE	Fish Consumption	5B	7.06	Miles
UPPER WABASH	51201030502	Grant	INB0352_T1004	SMITH DITCH	ESCHERICHIA COLI (E. COLI)	Recreational Use (Human Health)	5A	7.53	Miles
UPPER WABASH	51201030508	Grant	INB0358_01	DEER CREEK	ESCHERICHIA COLI (E. COLI)	Recreational Use (Human Health)	5A	4.9	Miles
UPPER WABASH	51201030508	Grant	INB0358_02	DEER CREEK	ESCHERICHIA COLI (E. COLI)	Recreational Use (Human Health)	5A	4.54	Miles
UPPER WABASH	51201030509	Grant	INB0359_T1004	TIPPEY DITCH	BIOLOGICAL INTEGRITY	Warm Water Aquatic Life	5A	10.44	Miles
UPPER WABASH	51201030509	Grant	INB0359_T1005	TIPPEY DITCH	BIOLOGICAL INTEGRITY	Warm Water Aquatic Life	5A	1.94	Miles
UPPER WABASH	51201030510	Grant	INB035A_04	MISSISSINEWA RIVER	ESCHERICHIA COLI (E. COLI)	Recreational Use (Human Health)	5A	12	Miles
UPPER WABASH	51201030510	Grant	INB035A_04	MISSISSINEWA RIVER	PCBS IN FISH TISSUE	Fish Consumption	5B	12	Miles
UPPER WABASH	51201030510	Grant	INB035A_04A	MISSISSINEWA RIVER	ESCHERICHIA COLI (E. COLI)	Recreational Use (Human Health)	5A	0.2	Miles
UPPER WABASH	51201030510	Grant	INB035A_04A	MISSISSINEWA RIVER	PCBS IN FISH TISSUE	Fish Consumption	5B	0.2	Miles
UPPER WABASH	51201030510	Grant	INB035A_05	MISSISSINEWA RIVER	ESCHERICHIA COLI (E. COLI)	Recreational Use (Human Health)	5A	13.98	Miles
UPPER WABASH	51201030510	Grant	INB035A_05	MISSISSINEWA RIVER	PCBS IN FISH TISSUE	Fish Consumption	5B	13.98	Miles
UPPER WABASH	51201030510	Grant	INB035A_06	MISSISSINEWA RIVER	ESCHERICHIA COLI (E. COLI)	Recreational Use (Human Health)	5A	1.26	Miles
UPPER WABASH	51201030510	Grant	INB035A_06	MISSISSINEWA RIVER	PCBS IN FISH TISSUE	Fish Consumption	5B	1.26	Miles
UPPER WABASH	51201030510	Grant	INB035A_07	MISSISSINEWA RIVER	ESCHERICHIA COLI (E. COLI)	Recreational Use (Human Health)	5A	1.93	Miles
UPPER WABASH	51201030510	Grant	INB035A_07	MISSISSINEWA RIVER	PCBS IN FISH TISSUE	Fish Consumption	5B	1.93	Miles
UPPER WABASH	51201030510	Grant	INB035A_08	MISSISSINEWA RIVER	ESCHERICHIA COLI (E. COLI)	Recreational Use (Human Health)	5A	0.82	Miles
UPPER WABASH	51201030510	Grant	INB035A_08	MISSISSINEWA RIVER	PCBS IN FISH TISSUE	Fish Consumption	5B	0.82	Miles
UPPER WABASH	51201030510	Grant	INB035A_09	MISSISSINEWA RIVER	ESCHERICHIA COLI (E. COLI)	Recreational Use (Human Health)	5A	1.39	Miles
UPPER WABASH	51201030510	Grant	INB035A_09	MISSISSINEWA RIVER	PCBS IN FISH TISSUE	Fish Consumption	5B	1.39	Miles
UPPER WABASH	51201030510	Grant	INB035A_T1003	MISSISSINEWA RIVER - UNNAMED TRIBUTARY	ESCHERICHIA COLI (E. COLI)	Recreational Use (Human Health)	5A	0.83	Miles
UPPER WABASH	51201030510	Grant	INB035A_T1003	MISSISSINEWA RIVER - UNNAMED TRIBUTARY	PCBS IN FISH TISSUE	Fish Consumption	5B	0.83	Miles
UPPER WABASH	51201030511	Grant	INB035B_02	MISSISSINEWA RIVER	ESCHERICHIA COLI (E. COLI)	Recreational Use (Human Health)	5A	1.06	Miles
UPPER WABASH	51201030511	Grant	INB035B_02	MISSISSINEWA RIVER	PCBS IN FISH TISSUE	Fish Consumption	5B	1.06	Miles
UPPER WABASH	51201030511	Grant	INB035B_03	MISSISSINEWA RIVER	ESCHERICHIA COLI (E. COLI)	Recreational Use (Human Health)	5A	2.09	Miles
UPPER WABASH	51201030511	Grant	INB035B_03	MISSISSINEWA RIVER	PCBS IN FISH TISSUE	Fish Consumption	5B	2.09	Miles

BASIN	HYDROLOGIC UNIT CODE	COUNTY	ASSESSMENT UNIT ID	ASSESSMENT UNIT NAME	PARAMETER	DESIGNATED USE	IR CATEGORY	SIZE	UNIT
UPPER WABASH	51201030511	Grant	INB035B_04	MISSISSINEWA RIVER	PCBS IN FISH TISSUE	Fish Consumption	5B	1.11	Miles
UPPER WABASH	51201030511	Grant	INB035B_04	MISSISSINEWA RIVER	ESCHERICHIA COLI (E. COLI)	Recreational Use (Human Health)	5A	1.11	Miles
UPPER WABASH	51201030511	Grant	INB035B_T1005	BOOTS CREEK	BIOLOGICAL INTEGRITY	Warm Water Aquatic Life	5A	1.11	Miles
UPPER WABASH	51201030511	Grant	INB035B_T1006	BOOTS CREEK	BIOLOGICAL INTEGRITY	Warm Water Aquatic Life	5A	3.02	Miles
UPPER WABASH	51201030511	Grant	INB035B_T1007	MASSEY CREEK	BIOLOGICAL INTEGRITY	Warm Water Aquatic Life	5A	9.92	Miles
UPPER WABASH	51201030511	Grant	INB035B_T1008	MASSEY CREEK	BIOLOGICAL INTEGRITY	Warm Water Aquatic Life	5A	0.99	Miles
UPPER WABASH	51201030601	Grant	INB0361_01	MISSISSINEWA RIVER	ESCHERICHIA COLI (E. COLI)	Recreational Use (Human Health)	5A	2.31	Miles
UPPER WABASH	51201030601	Grant	INB0361_01	MISSISSINEWA RIVER	PCBS IN FISH TISSUE	Fish Consumption	5B	2.31	Miles
UPPER WABASH	51201030601	Grant	INB0361_02	MISSISSINEWA RIVER	ESCHERICHIA COLI (E. COLI)	Recreational Use (Human Health)	5A	10.26	Miles
UPPER WABASH	51201030601	Grant	INB0361_02	MISSISSINEWA RIVER	PCBS IN FISH TISSUE	Fish Consumption	5B	10.26	Miles
UPPER WABASH	51201030602	Grant/Wabash	INB0362_01	METOCINAH CREEK	ESCHERICHIA COLI (E. COLI)	Recreational Use (Human Health)	5A	13.15	Miles
UPPER WABASH	51201030606	Miami	INB0366_01	MISSISSINEWA RIVER	PCBS IN FISH TISSUE	Fish Consumption	5B	10.29	Miles
UPPER WABASH	51201030601	Grant/Miami/Wabash	INB03P1022_00	MISSISSINEWA RESERVOIR	PCBS IN FISH TISSUE	Fish Consumption	5B	3180	Acres
UPPER WABASH	51201040101	Noble/Whitley	INB0411_04	BLUE RIVER	BIOLOGICAL INTEGRITY	Warm Water Aquatic Life	5A	9.14	Miles
UPPER WABASH	51201040101	Noble	INB0411_04A	BLUE RIVER	BIOLOGICAL INTEGRITY	Warm Water Aquatic Life	5A	0.94	Miles
UPPER WABASH	51201040101	Noble	INB0411_T1003	HOSLER DITCH	BIOLOGICAL INTEGRITY	Warm Water Aquatic Life	5A	4.06	Miles
UPPER WABASH	51201040101	Noble	INB0411_T1003	HOSLER DITCH	DISSOLVED OXYGEN	Warm Water Aquatic Life	5A	4.06	Miles
UPPER WABASH	51201040101	Noble/Whitley	INB0411_T1005	BLUE RIVER - UNNAMED TRIBUTARY	BIOLOGICAL INTEGRITY	Warm Water Aquatic Life	5A	2.51	Miles
UPPER WABASH	51201040101	Noble/Whitley	INB0411_T1006	BLUE RIVER - UNNAMED TRIBUTARY	BIOLOGICAL INTEGRITY	Warm Water Aquatic Life	5A	1.93	Miles
UPPER WABASH	51201040101	Whitley	INB0411_T1007	GROWCOCK BRANCH	BIOLOGICAL INTEGRITY	Warm Water Aquatic Life	5A	0.33	Miles
UPPER WABASH	51201040101	Whitley	INB0411_T1007	GROWCOCK BRANCH	DISSOLVED OXYGEN	Warm Water Aquatic Life	5A	0.33	Miles
UPPER WABASH	51201040101	Whitley	INB0411_T1008	GROWCOCK BRANCH	DISSOLVED OXYGEN	Warm Water Aquatic Life	5A	2.88	Miles
UPPER WABASH	51201040101	Whitley	INB0411_T1008	GROWCOCK BRANCH	BIOLOGICAL INTEGRITY	Warm Water Aquatic Life	5A	2.88	Miles
UPPER WABASH	51201040102	Whitley	INB0412_05	BLUE RIVER	BIOLOGICAL INTEGRITY	Warm Water Aquatic Life	5A	5.34	Miles
UPPER WABASH	51201040102	Whitley	INB0412_06	BLUE RIVER	BIOLOGICAL INTEGRITY	Warm Water Aquatic Life	5A	0.91	Miles
UPPER WABASH	51201040102	Whitley	INB0412_T1006	MALONEY DITCH	DISSOLVED OXYGEN	Warm Water Aquatic Life	5A	2	Miles
UPPER WABASH	51201040102	Whitley	INB0412_T1006	MALONEY DITCH	NUTRIENTS	Warm Water Aquatic Life	5A	2	Miles
UPPER WABASH	51201040102	Whitley	INB0412_T1006	MALONEY DITCH	BIOLOGICAL INTEGRITY	Warm Water Aquatic Life	5A	2	Miles
UPPER WABASH	51201040102	Whitley	INB0412_T1008	EMERICK DITCH	BIOLOGICAL INTEGRITY	Warm Water Aquatic Life	5A	2.47	Miles
UPPER WABASH	51201040103	Whitley	INB0413_T1013	COLE DITCH	BIOLOGICAL INTEGRITY	Warm Water Aquatic Life	5A	2.46	Miles
UPPER WABASH	51201040103	Whitley	INB0413_T1014	COLE DITCH	BIOLOGICAL INTEGRITY	Warm Water Aquatic Life	5A	4.28	Miles
UPPER WABASH	51201040103	Whitley	INB0413_T1015	COLE DITCH - UNNAMED TRIBUTARY	BIOLOGICAL INTEGRITY	Warm Water Aquatic Life	5A	2.41	Miles
UPPER WABASH	51201040103	Whitley	INB0413_T1016	COLE DITCH	BIOLOGICAL INTEGRITY	Warm Water Aquatic Life	5A	2.44	Miles
UPPER WABASH	51201040103	Whitley	INB0413_T1017	THORN CREEK	BIOLOGICAL INTEGRITY	Warm Water Aquatic Life	5A	5.83	Miles
UPPER WABASH	51201040103	Whitley	INB0413_T1017	THORN CREEK	DISSOLVED OXYGEN	Warm Water Aquatic Life	5A	5.83	Miles
UPPER WABASH	51201040103	Whitley	INB0413_T1017A	THORN CREEK	BIOLOGICAL INTEGRITY	Warm Water Aquatic Life	5A	0.12	Miles
UPPER WABASH	51201040103	Whitley	INB0413_T1017A	THORN CREEK	DISSOLVED OXYGEN	Warm Water Aquatic Life	5A	0.12	Miles
UPPER WABASH	51201040104	Whitley	INB0414_04	BLUE RIVER (UPSTREAM OF COLUMBIA CITY)	BIOLOGICAL INTEGRITY	Warm Water Aquatic Life	5A	2.6	Miles
UPPER WABASH	51201040104	Whitley	INB0414_04	BLUE RIVER (UPSTREAM OF COLUMBIA CITY)	ESCHERICHIA COLI (E. COLI)	Recreational Use (Human Health)	5A	2.6	Miles
UPPER WABASH	51201040104	Whitley	INB0414_06	BLUE RIVER (THRU COLUMBIA CITY))	ESCHERICHIA COLI (E. COLI)	Recreational Use (Human Health)	5A	1.87	Miles
UPPER WABASH	51201040104	Whitley	INB0414_07	BLUE RIVER (DOWNSTREAM OF COLUMBIA CITY)	ESCHERICHIA COLI (E. COLI)	Recreational Use (Human Health)	5A	2.02	Miles
UPPER WABASH	51201040104	Whitley	INB0414_T1005	PHILLIPS DITCH	BIOLOGICAL INTEGRITY	Warm Water Aquatic Life	5A	1.11	Miles
UPPER WABASH	51201040104	Whitley	INB0414_T1006	PHILLIPS DITCH	BIOLOGICAL INTEGRITY	Warm Water Aquatic Life	5A	1.26	Miles
UPPER WABASH	51201040104	Whitley	INB0414_T1007	BLUE BABE BRANCH	BIOLOGICAL INTEGRITY	Warm Water Aquatic Life	5A	13.66	Miles
UPPER WABASH	51201040201	Allen	INB0421_02	GELLER DITCH	BIOLOGICAL INTEGRITY	Warm Water Aquatic Life	5A	4.39	Miles
UPPER WABASH	51201040201	Allen	INB0421_03	EEL RIVER	BIOLOGICAL INTEGRITY	Warm Water Aquatic Life	5A	2.87	Miles
UPPER WABASH	51201040201	Allen	INB0421_T1001	BENWARD DITCH	DISSOLVED OXYGEN	Warm Water Aquatic Life	5A	14.87	Miles
UPPER WABASH	51201040201	Allen	INB0421_T1001	BENWARD DITCH	NUTRIENTS	Warm Water Aquatic Life	5A	14.87	Miles
UPPER WABASH	51201040201	Allen	INB0421_T1001	BENWARD DITCH	BIOLOGICAL INTEGRITY	Warm Water Aquatic Life	5A	14.87	Miles
UPPER WABASH	51201040201	Allen	INB0421_T1001	BENWARD DITCH	AMMONIA, UN-IONIZED	Warm Water Aquatic Life	5A	14.87	Miles
UPPER WABASH	51201040201	Allen	INB0421_T1002	SHOAFF DAWSON DITCH	BIOLOGICAL INTEGRITY	Warm Water Aquatic Life	5A	4.21	Miles
UPPER WABASH	51201040202	Allen	INB0422_02	EEL RIVER	BIOLOGICAL INTEGRITY	Warm Water Aquatic Life	5A	3.33	Miles
UPPER WABASH	51201040202	Allen	INB0422_02	EEL RIVER	ESCHERICHIA COLI (E. COLI)	Recreational Use (Human Health)	5A	3.33	Miles
UPPER WABASH	51201040202	Allen	INB0422_02	EEL RIVER	PCBS IN FISH TISSUE	Fish Consumption	5B	3.33	Miles
UPPER WABASH	51201040202	Allen	INB0422_T1002	JOHNSON DITCH	DISSOLVED OXYGEN	Warm Water Aquatic Life	5A	6.34	Miles
UPPER WABASH	51201040202	Allen	INB0422_T1002	JOHNSON DITCH	BIOLOGICAL INTEGRITY	Warm Water Aquatic Life	5A	6.34	Miles
UPPER WABASH	51201040202	Allen	INB0422_T1004	JOHNSON DITCH - UNNAMED TRIBUTARY	DISSOLVED OXYGEN	Warm Water Aquatic Life	5A	4.93	Miles
UPPER WABASH	51201040202	Allen/Whitley	INB0422_T1005	JOHNSON DRAIN	DISSOLVED OXYGEN	Warm Water Aquatic Life	5A	12.29	Miles
UPPER WABASH	51201040202	Allen/Whitley	INB0422_T1005	JOHNSON DRAIN	BIOLOGICAL INTEGRITY	Warm Water Aquatic Life	5A	12.29	Miles
UPPER WABASH	51201040202	Allen/Whitley	INB0422_T1005	JOHNSON DRAIN	NUTRIENTS	Warm Water Aquatic Life	5A	12.29	Miles

BASIN	HYDROLOGIC UNIT CODE	COUNTY	ASSESSMENT UNIT ID	ASSESSMENT UNIT NAME	PARAMETER	DESIGNATED USE	IR CATEGORY	SIZE	UNIT
UPPER WABASH	51201040202	Allen	INB0422_T1006	JOHNSON DITCH	NUTRIENTS	Warm Water Aquatic Life	5A	5.82	Miles
UPPER WABASH	51201040202	Allen	INB0422_T1006	JOHNSON DITCH	BIOLOGICAL INTEGRITY	Warm Water Aquatic Life	5A	5.82	Miles
UPPER WABASH	51201040202	Allen	INB0422_T1006	JOHNSON DITCH	DISSOLVED OXYGEN	Warm Water Aquatic Life	5A	5.82	Miles
UPPER WABASH	51201040202	Allen	INB0422_T1006A	JOHNSON DITCH	BIOLOGICAL INTEGRITY	Warm Water Aquatic Life	5A	0.85	Miles
UPPER WABASH	51201040202	Allen	INB0422_T1006A	JOHNSON DITCH	DISSOLVED OXYGEN	Warm Water Aquatic Life	5A	0.85	Miles
UPPER WABASH	51201040202	Allen	INB0422_T1006A	JOHNSON DITCH	NUTRIENTS	Warm Water Aquatic Life	5A	0.85	Miles
UPPER WABASH	51201040203	Allen/Whitley	INB0423_01	EEL RIVER	PCBS IN FISH TISSUE	Fish Consumption	5B	8.12	Miles
UPPER WABASH	51201040203	Allen/Whitley	INB0423_01	EEL RIVER	ESCHERICHIA COLI (E. COLI)	Recreational Use (Human Health)	5A	8.12	Miles
UPPER WABASH	51201040203	Whitley	INB0423_T1010	SMITH DITCH	BIOLOGICAL INTEGRITY	Warm Water Aquatic Life	5A	3.07	Miles
UPPER WABASH	51201040203	Whitley	INB0423_T1012	KRIDER DITCH	BIOLOGICAL INTEGRITY	Warm Water Aquatic Life	5A	3.39	Miles
UPPER WABASH	51201040203	Whitley	INB0423_T1013	EEL RIVER-UNNAMED TRIBUTARY	BIOLOGICAL INTEGRITY	Warm Water Aquatic Life	5A	1.83	Miles
UPPER WABASH	51201040204	Whitley	INB0424_04	EEL RIVER	ESCHERICHIA COLI (E. COLI)	Recreational Use (Human Health)	5A	8.28	Miles
UPPER WABASH	51201040204	Whitley	INB0424_04	EEL RIVER	BIOLOGICAL INTEGRITY	Warm Water Aquatic Life	5A	8.28	Miles
UPPER WABASH	51201040204	Whitley	INB0424_04	EEL RIVER	PCBS IN FISH TISSUE	Fish Consumption	5B	8.28	Miles
UPPER WABASH	51201040204	Allen/Whitley	INB0424_T1005	SOLON DITCH	BIOLOGICAL INTEGRITY	Warm Water Aquatic Life	5A	9.93	Miles
UPPER WABASH	51201040204	Whitley	INB0424_T1006	MOWREY DITCH	BIOLOGICAL INTEGRITY	Warm Water Aquatic Life	5A	2.49	Miles
UPPER WABASH	51201040205	Whitley	INB0425_01	GANGWER DITCH	BIOLOGICAL INTEGRITY	Warm Water Aquatic Life	5A	3.36	Miles
UPPER WABASH	51201040205	Whitley	INB0425_01	GANGWER DITCH	NUTRIENTS	Warm Water Aquatic Life	5A	3.36	Miles
UPPER WABASH	51201040205	Whitley	INB0425_01	GANGWER DITCH	DISSOLVED OXYGEN	Warm Water Aquatic Life	5A	3.36	Miles
UPPER WABASH	51201040205	Whitley	INB0425_02	GANGWER DITCH	BIOLOGICAL INTEGRITY	Warm Water Aquatic Life	5A	8.96	Miles
UPPER WABASH	51201040205	Allen/Whitley	INB0425_T1001	REHLING DITCH	DISSOLVED OXYGEN	Warm Water Aquatic Life	5A	3.61	Miles
UPPER WABASH	51201040205	Whitley	INB0425_T1002	KERCH DITCH	BIOLOGICAL INTEGRITY	Warm Water Aquatic Life	5A	2.53	Miles
UPPER WABASH	51201040301	Whitley	INB0431_03	SPRING CREEK	BIOLOGICAL INTEGRITY	Warm Water Aquatic Life	5A	5.05	Miles
UPPER WABASH	51201040301	Whitley	INB0431_T1004	JONES BRANCH	BIOLOGICAL INTEGRITY	Warm Water Aquatic Life	5A	1.85	Miles
UPPER WABASH	51201040301	Whitley	INB0431_T1005	SPRING CREEK-UNNAMED TRIBUTARY	BIOLOGICAL INTEGRITY	Warm Water Aquatic Life	5A	1.43	Miles
UPPER WABASH	51201040301	Whitley	INB0431_T1007	SCHUMAN DITCH	BIOLOGICAL INTEGRITY	Warm Water Aquatic Life	5A	4.75	Miles
UPPER WABASH	51201040301	Whitley	INB0431_T1009	ELON MAYNARD DITCH	DISSOLVED OXYGEN	Warm Water Aquatic Life	5A	3.6	Miles
UPPER WABASH	51201040302	Whitley	INB0432_06	SPRING CREEK	ESCHERICHIA COLI (E. COLI)	Recreational Use (Human Health)	5A	5.52	Miles
UPPER WABASH	51201040302	Whitley	INB0432_06	SPRING CREEK	BIOLOGICAL INTEGRITY	Warm Water Aquatic Life	5A	5.52	Miles
UPPER WABASH	51201040302	Whitley	INB0432_08	SPRING CREEK	BIOLOGICAL INTEGRITY	Warm Water Aquatic Life	5A	2.87	Miles
UPPER WABASH	51201040302	Whitley	INB0432_08	SPRING CREEK	ESCHERICHIA COLI (E. COLI)	Recreational Use (Human Health)	5A	2.87	Miles
UPPER WABASH	51201040302	Whitley	INB0432_09	SPRING CREEK	ESCHERICHIA COLI (E. COLI)	Recreational Use (Human Health)	5A	1.23	Miles
UPPER WABASH	51201040302	Whitley	INB0432_09	SPRING CREEK	BIOLOGICAL INTEGRITY	Warm Water Aquatic Life	5A	1.23	Miles
UPPER WABASH	51201040302	Whitley	INB0432_T1010	KING BRANCH	BIOLOGICAL INTEGRITY	Warm Water Aquatic Life	5A	1.65	Miles
UPPER WABASH	51201040302	Whitley	INB0432_T1011	COMPTON DITCH	BIOLOGICAL INTEGRITY	Warm Water Aquatic Life	5A	4.7	Miles
UPPER WABASH	51201040302	Whitley	INB0432_T1012	SCHONAUER DITCH	BIOLOGICAL INTEGRITY	Warm Water Aquatic Life	5A	4.3	Miles
UPPER WABASH	51201040302	Whitley	INB0432_T1013	CLEAR CREEK	ESCHERICHIA COLI (E. COLI)	Recreational Use (Human Health)	5A	13.9	Miles
UPPER WABASH	51201040302	Whitley	INB0432_T1013	CLEAR CREEK	BIOLOGICAL INTEGRITY	Warm Water Aquatic Life	5A	13.9	Miles
UPPER WABASH	51201040302	Whitley	INB0432_T1014	KALER BRANCH	BIOLOGICAL INTEGRITY	Warm Water Aquatic Life	5A	9.54	Miles
UPPER WABASH	51201040302	Whitley	INB0432_T1014	KALER BRANCH	ESCHERICHIA COLI (E. COLI)	Recreational Use (Human Health)	5A	9.54	Miles
UPPER WABASH	51201040303	Whitley	INB0433_03	SUGAR CREEK	BIOLOGICAL INTEGRITY	Warm Water Aquatic Life	5A	9.99	Miles
UPPER WABASH	51201040303	Whitley	INB0433_04	SUGAR CREEK	ESCHERICHIA COLI (E. COLI)	Recreational Use (Human Health)	5A	6.4	Miles
UPPER WABASH	51201040303	Whitley	INB0433_T1011	HUFFMAN DITCH	BIOLOGICAL INTEGRITY	Warm Water Aquatic Life	5A	1.68	Miles
UPPER WABASH	51201040303	Whitley	INB0433_T1011	HUFFMAN DITCH	ESCHERICHIA COLI (E. COLI)	Recreational Use (Human Health)	5A	1.68	Miles
UPPER WABASH	51201040303	Whitley	INB0433_T1012	GABLE DITCH	ESCHERICHIA COLI (E. COLI)	Recreational Use (Human Health)	5A	4.42	Miles
UPPER WABASH	51201040303	Whitley	INB0433_T1013	SUGAR CREEK-UNNAMED TRIBUTARY	ESCHERICHIA COLI (E. COLI)	Recreational Use (Human Health)	5A	2.43	Miles
UPPER WABASH	51201040303	Whitley	INB0433_T1014	SUGAR CREEK - UNNAMED TRIBUTARY	BIOLOGICAL INTEGRITY	Warm Water Aquatic Life	5A	2.41	Miles
UPPER WABASH	51201040303	Whitley	INB0433_T1014	SUGAR CREEK - UNNAMED TRIBUTARY	ESCHERICHIA COLI (E. COLI)	Recreational Use (Human Health)	5A	2.41	Miles
UPPER WABASH	51201040304	Whitley	INB0434_04	EEL RIVER	BIOLOGICAL INTEGRITY	Warm Water Aquatic Life	5A	3.46	Miles
UPPER WABASH	51201040304	Whitley	INB0434_04	EEL RIVER	PCBS IN FISH TISSUE	Fish Consumption	5B	3.46	Miles
UPPER WABASH	51201040304	Whitley	INB0434_05	EEL RIVER	PCBS IN FISH TISSUE	Fish Consumption	5B	4.5	Miles
UPPER WABASH	51201040304	Whitley	INB0434_06	EEL RIVER	PCBS IN FISH TISSUE	Fish Consumption	5B	1.85	Miles
UPPER WABASH	51201040304	Whitley	INB0434_T1009	EEL RIVER-UNNAMED TRIBUTARY	BIOLOGICAL INTEGRITY	Warm Water Aquatic Life	5A	2.16	Miles
UPPER WABASH	51201040304	Whitley	INB0434_T1011	STONY CREEK	ESCHERICHIA COLI (E. COLI)	Recreational Use (Human Health)	5A	14.13	Miles
UPPER WABASH	51201040304	Whitley	INB0434_T1011	STONY CREEK	BIOLOGICAL INTEGRITY	Warm Water Aquatic Life	5A	14.13	Miles
UPPER WABASH	51201040304	Whitley	INB0434_T1012	EEL RIVER - UNNAMED TRIBUTARY	ESCHERICHIA COLI (E. COLI)	Recreational Use (Human Health)	5A	2.65	Miles
UPPER WABASH	51201040304	Whitley	INB0434_T1013	DOWELL DITCH	BIOLOGICAL INTEGRITY	Warm Water Aquatic Life	5A	3.74	Miles
UPPER WABASH	51201040304	Whitley	INB0434_T1014	COUNTY FARM DITCH	BIOLOGICAL INTEGRITY	Warm Water Aquatic Life	5A	9.54	Miles
UPPER WABASH	51201040401	Whitley	INB0441_02	EEL RIVER	ESCHERICHIA COLI (E. COLI)	Recreational Use (Human Health)	5A	1.01	Miles
UPPER WABASH	51201040401	Whitley	INB0441_02	EEL RIVER	PCBS IN FISH TISSUE	Fish Consumption	5B	1.01	Miles

BASIN	HYDROLOGIC UNIT CODE	COUNTY	ASSESSMENT UNIT ID	ASSESSMENT UNIT NAME	PARAMETER	DESIGNATED USE	IR CATEGORY	SIZE	UNIT
UPPER WABASH	51201040401	Whitley	INB0441_03	EEL RIVER	ESCHERICHIA COLI (E. COLI)	Recreational Use (Human Health)	5A	3.93	Miles
UPPER WABASH	51201040401	Whitley	INB0441_03	EEL RIVER	PCBS IN FISH TISSUE	Fish Consumption	5B	3.93	Miles
UPPER WABASH	51201040401	Whitley	INB0441_T1010	EEL RIVER - UNNAMED TRIBUTARY	ESCHERICHIA COLI (E. COLI)	Recreational Use (Human Health)	5A	2.14	Miles
UPPER WABASH	51201040401	Whitley	INB0441_T1010	EEL RIVER - UNNAMED TRIBUTARY	PCBS IN FISH TISSUE	Fish Consumption	5B	2.14	Miles
UPPER WABASH	51201040402	Kosciusko/Whitley	INB0442_01	EEL RIVER	PCBS IN FISH TISSUE	Fish Consumption	5B	5.72	Miles
UPPER WABASH	51201040403	Kosciusko	INB0443_01	EEL RIVER	PCBS IN FISH TISSUE	Fish Consumption	5B	1.02	Miles
UPPER WABASH	51201040403	Wabash/Whitley	INB0443_T1011	WHEELER CREEK	BIOLOGICAL INTEGRITY	Warm Water Aquatic Life	5A	9.48	Miles
UPPER WABASH	51201040403	Wabash/Whitley	INB0443_T1011	WHEELER CREEK	ESCHERICHIA COLI (E. COLI)	Recreational Use (Human Health)	5A	9.48	Miles
UPPER WABASH	51201040404	Kosciusko/Wabash	INB0444_01	EEL RIVER	PCBS IN FISH TISSUE	Fish Consumption	5B	5.09	Miles
UPPER WABASH	51201040407	Wabash	INB0447_01	EEL RIVER	ESCHERICHIA COLI (E. COLI)	Recreational Use (Human Health)	5A	2.2	Miles
UPPER WABASH	51201040407	Wabash	INB0447_01	EEL RIVER	PCBS IN FISH TISSUE	Fish Consumption	5B	2.2	Miles
UPPER WABASH	51201040407	Wabash	INB0447_03	EEL RIVER	PCBS IN FISH TISSUE	Fish Consumption	5B	1.81	Miles
UPPER WABASH	51201040407	Wabash	INB0447_03	EEL RIVER	ESCHERICHIA COLI (E. COLI)	Recreational Use (Human Health)	5A	1.81	Miles
UPPER WABASH	51201040407	Wabash	INB0447_03	EEL RIVER	BIOLOGICAL INTEGRITY	Warm Water Aquatic Life	5A	1.81	Miles
UPPER WABASH	51201040407	Wabash	INB0447_04	EEL RIVER	PCBS IN FISH TISSUE	Fish Consumption	5B	2.01	Miles
UPPER WABASH	51201040407	Wabash	INB0447_04	EEL RIVER	BIOLOGICAL INTEGRITY	Warm Water Aquatic Life	5A	2.01	Miles
UPPER WABASH	51201040407	Wabash	INB0447_04	EEL RIVER	ESCHERICHIA COLI (E. COLI)	Recreational Use (Human Health)	5A	2.01	Miles
UPPER WABASH	51201040407	Kosciusko/Wabash	INB0447_T1001	SWANK CREEK	ESCHERICHIA COLI (E. COLI)	Recreational Use (Human Health)	5A	14.83	Miles
UPPER WABASH	51201040407	Kosciusko/Wabash	INB0447_T1001	SWANK CREEK	BIOLOGICAL INTEGRITY	Warm Water Aquatic Life	5A	14.83	Miles
UPPER WABASH	51201040407	Kosciusko	INB0447_T1002	SWANK CREEK -UNNAMED TRIBUTARY	ESCHERICHIA COLI (E. COLI)	Recreational Use (Human Health)	5A	3.09	Miles
UPPER WABASH	51201040501	Kosciusko/Wabash	INB0451_03	SILVER CREEK	ESCHERICHIA COLI (E. COLI)	Recreational Use (Human Health)	5A	13.95	Miles
UPPER WABASH	51201040501	Miami/Wabash	INB0451_T1005	SILVER CREEK - UNNAMED TRIBUTARY	ESCHERICHIA COLI (E. COLI)	Recreational Use (Human Health)	5A	3.93	Miles
UPPER WABASH	51201040501	Wabash	INB0451_T1007	SILVER CREEK - UNNAMED TRIBUTARY	ESCHERICHIA COLI (E. COLI)	Recreational Use (Human Health)	5A	0.19	Miles
UPPER WABASH	51201040501	Wabash	INB0451_T1007A	SILVER CREEK - UNNAMED TRIBUTARY	ESCHERICHIA COLI (E. COLI)	Recreational Use (Human Health)	5A	2.53	Miles
UPPER WABASH	51201040501	Wabash	INB0451_T1007B	SILVER CREEK - UNNAMED TRIBUTARY	ESCHERICHIA COLI (E. COLI)	Recreational Use (Human Health)	5A	0.56	Miles
UPPER WABASH	51201040501	Wabash/Fulton	INB0451_T1007C	SILVER CREEK - UNNAMED TRIBUTARY	ESCHERICHIA COLI (E. COLI)	Recreational Use (Human Health)	5A	0.37	Miles
UPPER WABASH	51201040501	Wabash	INB0451_T1008	SILVER CREEK - UNNAMED TRIBUTARY	ESCHERICHIA COLI (E. COLI)	Recreational Use (Human Health)	5A	2.69	Miles
UPPER WABASH	51201040501	Wabash	INB0451_T1008A	SILVER CREEK - UNNAMED TRIBUTARY	ESCHERICHIA COLI (E. COLI)	Recreational Use (Human Health)	5A	0.51	Miles
UPPER WABASH	51201040501	Wabash	INB0451_T1009	NORDMAN DITCH	ESCHERICHIA COLI (E. COLI)	Recreational Use (Human Health)	5A	2.32	Miles
UPPER WABASH	51201040501	Wabash	INB0451_T1009A	NORDMAN DITCH	ESCHERICHIA COLI (E. COLI)	Recreational Use (Human Health)	5A	1.59	Miles
UPPER WABASH	51201040502	Wabash	INB0452_02	EEL RIVER (UPSTREAM OF LAKETON)	ESCHERICHIA COLI (E. COLI)	Recreational Use (Human Health)	5A	3.69	Miles
UPPER WABASH	51201040502	Wabash	INB0452_02	EEL RIVER (UPSTREAM OF LAKETON)	PCBS IN FISH TISSUE	Fish Consumption	5B	3.69	Miles
UPPER WABASH	51201040502	Wabash	INB0452_03	EEL RIVER (DOWNSTREAM OF LAKETON)	ESCHERICHIA COLI (E. COLI)	Recreational Use (Human Health)	5A	2.73	Miles
UPPER WABASH	51201040502	Wabash	INB0452_03	EEL RIVER (DOWNSTREAM OF LAKETON)	PCBS IN FISH TISSUE	Fish Consumption	5B	2.73	Miles
UPPER WABASH	51201040503	Wabash	INB0453_01	BEARGRASS CREEK	ESCHERICHIA COLI (E. COLI)	Recreational Use (Human Health)	5A	13.22	Miles
UPPER WABASH	51201040503	Wabash	INB0453_03	BEARGRASS CREEK	ESCHERICHIA COLI (E. COLI)	Recreational Use (Human Health)	5A	4.97	Miles
UPPER WABASH	51201040505	Miami/Wabash	INB0455_02	SQUIRREL CREEK	ESCHERICHIA COLI (E. COLI)	Recreational Use (Human Health)	5A	5.28	Miles
UPPER WABASH	51201040505	Miami/Wabash	INB0455_T1002	SQUIRREL CREEK - UNNAMED TRIBUTARY	ESCHERICHIA COLI (E. COLI)	Recreational Use (Human Health)	5A	8.34	Miles
UPPER WABASH	51201040505	Miami/Wabash	INB0455_T1003	SQUIRREL CREEK - UNNAMED TRIBUTARY	ESCHERICHIA COLI (E. COLI)	Recreational Use (Human Health)	5A	4.05	Miles
UPPER WABASH	51201040508	Wabash	INB0458_03	PAW PAW CREEK	ESCHERICHIA COLI (E. COLI)	Recreational Use (Human Health)	5A	4.78	Miles
UPPER WABASH	51201040508	Miami/Wabash	INB0458_04	PAW PAW CREEK	ESCHERICHIA COLI (E. COLI)	Recreational Use (Human Health)	5A	7.46	Miles
UPPER WABASH	51201040508	Miami	INB0458_05	PAW PAW CREEK	ESCHERICHIA COLI (E. COLI)	Recreational Use (Human Health)	5A	2.68	Miles
UPPER WABASH	51201040509	Wabash	INB0459_01	EEL RIVER	ESCHERICHIA COLI (E. COLI)	Recreational Use (Human Health)	5A	5.06	Miles
UPPER WABASH	51201040509	Wabash	INB0459_01	EEL RIVER	PCBS IN FISH TISSUE	Fish Consumption	5B	5.06	Miles
UPPER WABASH	51201040509	Wabash	INB0459_04	EEL RIVER	ESCHERICHIA COLI (E. COLI)	Recreational Use (Human Health)	5A	6.57	Miles
UPPER WABASH	51201040509	Wabash	INB0459_04	EEL RIVER	PCBS IN FISH TISSUE	Fish Consumption	5B	6.57	Miles
UPPER WABASH	51201040509	Wabash	INB0459_05	EEL RIVER	ESCHERICHIA COLI (E. COLI)	Recreational Use (Human Health)	5A	0.82	Miles
UPPER WABASH	51201040509	Wabash	INB0459_05	EEL RIVER	PCBS IN FISH TISSUE	Fish Consumption	5B	0.82	Miles
UPPER WABASH	51201040509	Miami/Wabash	INB0459_06	EEL RIVER	ESCHERICHIA COLI (E. COLI)	Recreational Use (Human Health)	5A	9.23	Miles
UPPER WABASH	51201040509	Miami/Wabash	INB0459_06	EEL RIVER	PCBS IN FISH TISSUE	Fish Consumption	5B	9.23	Miles
UPPER WABASH	51201040509	Miami	INB0459_T1002	EEL RIVER - UNNAMED TRIBUTARY	ESCHERICHIA COLI (E. COLI)	Recreational Use (Human Health)	5A	1.26	Miles
UPPER WABASH	51201040509	Miami	INB0459_T1002	EEL RIVER - UNNAMED TRIBUTARY	PCBS IN FISH TISSUE	Fish Consumption	5B	1.26	Miles
UPPER WABASH	51201040509	Miami	INB0459_T1003	EEL RIVER - UNNAMED TRIBUTARY	ESCHERICHIA COLI (E. COLI)	Recreational Use (Human Health)	5A	1.45	Miles
UPPER WABASH	51201040509	Miami	INB0459_T1003	EEL RIVER - UNNAMED TRIBUTARY	PCBS IN FISH TISSUE	Fish Consumption	5B	1.45	Miles
UPPER WABASH	51201040509	Miami/Wabash	INB0459_T1004	EEL RIVER - UNNAMED TRIBUTARY	ESCHERICHIA COLI (E. COLI)	Recreational Use (Human Health)	5A	2.64	Miles
UPPER WABASH	51201040509	Miami/Wabash	INB0459_T1004	EEL RIVER - UNNAMED TRIBUTARY	PCBS IN FISH TISSUE	Fish Consumption	5B	2.64	Miles
UPPER WABASH	51201040509	Miami	INB0459_T1005	EEL RIVER - UNNAMED TRIBUTARY	PCBS IN FISH TISSUE	Fish Consumption	5B	1.6	Miles
UPPER WABASH	51201040509	Miami	INB0459_T1005	EEL RIVER - UNNAMED TRIBUTARY	ESCHERICHIA COLI (E. COLI)	Recreational Use (Human Health)	5A	1.6	Miles
UPPER WABASH	51201040601	Miami	INB0461_01	EEL RIVER	PCBS IN FISH TISSUE	Fish Consumption	5B	11.08	Miles
UPPER WABASH	51201040601	Miami	INB0461_T1006	FLOWERS CREEK	ESCHERICHIA COLI (E. COLI)	Recreational Use (Human Health)	5A	3.12	Miles

BASIN	HYDROLOGIC UNIT CODE	COUNTY	ASSESSMENT UNIT ID	ASSESSMENT UNIT NAME	PARAMETER	DESIGNATED USE	IR CATEGORY	SIZE	UNIT
UPPER WABASH	51201040601	Miami	INB0461_T1007	RHODES DITCH	ESCHERICHIA COLI (E. COLI)	Recreational Use (Human Health)	5A	5.43	Miles
UPPER WABASH	51201040601	Miami	INB0461_T1008	FLOWERS CREEK	ESCHERICHIA COLI (E. COLI)	Recreational Use (Human Health)	5A	4.17	Miles
UPPER WABASH	51201040603	Miami	INB0463_02	EEL RIVER	ESCHERICHIA COLI (E. COLI)	Recreational Use (Human Health)	5A	7.83	Miles
UPPER WABASH	51201040603	Miami	INB0463_02	EEL RIVER	PCBS IN FISH TISSUE	Fish Consumption	5B	7.83	Miles
UPPER WABASH	51201040603	Miami	INB0463_03	EEL RIVER	ESCHERICHIA COLI (E. COLI)	Recreational Use (Human Health)	5A	0.27	Miles
UPPER WABASH	51201040603	Miami	INB0463_03	EEL RIVER	PCBS IN FISH TISSUE	Fish Consumption	5B	0.27	Miles
UPPER WABASH	51201040603	Miami	INB0463_04	EEL RIVER	ESCHERICHIA COLI (E. COLI)	Recreational Use (Human Health)	5A	6.67	Miles
UPPER WABASH	51201040603	Miami	INB0463_04	EEL RIVER	PCBS IN FISH TISSUE	Fish Consumption	5B	6.67	Miles
UPPER WABASH	51201040603	Miami	INB0463_05	EEL RIVER	ESCHERICHIA COLI (E. COLI)	Recreational Use (Human Health)	5A	0.18	Miles
UPPER WABASH	51201040603	Miami	INB0463_05	EEL RIVER	PCBS IN FISH TISSUE	Fish Consumption	5B	0.18	Miles
UPPER WABASH	51201040603	Miami	INB0463_T1001	WASHONIS CREEK	ESCHERICHIA COLI (E. COLI)	Recreational Use (Human Health)	5A	12.75	Miles
UPPER WABASH	51201040603	Miami	INB0463_T1002	EEL RIVER - UNNAMED TRIBUTARY	ESCHERICHIA COLI (E. COLI)	Recreational Use (Human Health)	5A	8.23	Miles
UPPER WABASH	51201040603	Miami	INB0463_T1003	EEL RIVER - UNNAMED TRIBUTARY	ESCHERICHIA COLI (E. COLI)	Recreational Use (Human Health)	5A	5.87	Miles
UPPER WABASH	51201040701	Cass/Miami	INB0471_01	TWELVEMILE CREEK, EAST BRANCH	ESCHERICHIA COLI (E. COLI)	Recreational Use (Human Health)	5A	12.74	Miles
UPPER WABASH	51201040704	Miami	INB0474_03	EEL RIVER	ESCHERICHIA COLI (E. COLI)	Recreational Use (Human Health)	5A	4.63	Miles
UPPER WABASH	51201040704	Miami	INB0474_03	EEL RIVER	PCBS IN FISH TISSUE	Fish Consumption	5B	4.63	Miles
UPPER WABASH	51201040704	Cass/Miami	INB0474_04	EEL RIVER	ESCHERICHIA COLI (E. COLI)	Recreational Use (Human Health)	5A	9.51	Miles
UPPER WABASH	51201040704	Cass/Miami	INB0474_04	EEL RIVER	PCBS IN FISH TISSUE	Fish Consumption	5B	9.51	Miles
UPPER WABASH	51201040704	Miami	INB0474_T1008	EEL RIVER - UNNAMED TRIBUTARY	BIOLOGICAL INTEGRITY	Warm Water Aquatic Life	5A	6.78	Miles
UPPER WABASH	51201040705	Cass	INB0475_01	EEL RIVER	CYANIDE (AS FREE CYANIDE)	Warm Water Aquatic Life	5A	7.95	Miles
UPPER WABASH	51201040705	Cass	INB0475_01	EEL RIVER	ESCHERICHIA COLI (E. COLI)	Recreational Use (Human Health)	5A	7.95	Miles
UPPER WABASH	51201040705	Cass	INB0475_01	EEL RIVER	PCBS IN FISH TISSUE	Fish Consumption	5B	7.95	Miles
UPPER WABASH	51201040705	Cass	INB0475_03	EEL RIVER	PCBS IN FISH TISSUE	Fish Consumption	5B	2.55	Miles
UPPER WABASH	51201040705	Cass	INB0475_04	EEL RIVER	PCBS IN FISH TISSUE	Fish Consumption	5B	0.15	Miles
UPPER WABASH	51201040705	Cass	INB0475_05	EEL RIVER (PWS)	PCBS IN FISH TISSUE	Fish Consumption	5B	0.19	Miles
UPPER WABASH	51201040705	Cass	INB0475_06	EEL RIVER	PCBS IN FISH TISSUE	Fish Consumption	5B	0.99	Miles
UPPER WABASH	51201040705	Cass	INB0475_T1001	MUD BRANCH	ESCHERICHIA COLI (E. COLI)	Recreational Use (Human Health)	5A	9.32	Miles
UPPER WABASH	51201040705	Cass	INB0475_T1002	EEL RIVER - UNNAMED TRIBUTARY	ESCHERICHIA COLI (E. COLI)	Recreational Use (Human Health)	5A	3.29	Miles
UPPER WABASH	51201040705	Cass	INB0475_T1003	SPRING CREEK	ESCHERICHIA COLI (E. COLI)	Recreational Use (Human Health)	5A	3.42	Miles
UPPER WABASH	51201040102	Whitley	INB04P1032_00	BLUE LAKE	PHOSPHORUS, TOTAL	Recreational Use (Human Health)	5A	239	Acres
UPPER WABASH	51201040103	Whitley	INB04P1033_00	LITTLE CEDAR LAKE	PHOSPHORUS, TOTAL	Recreational Use (Human Health)	5A	45	Acres
UPPER WABASH	51201040103	Whitley	INB04P1035_00	SHRINER LAKE	BIOLOGICAL INTEGRITY	Warm Water Aquatic Life	5A	93	Acres
UPPER WABASH	51201040302	Whitley	INB04P1037_00	LARWILL LAKE	PHOSPHORUS, TOTAL	Recreational Use (Human Health)	5A	9	Acres
UPPER WABASH	51201040501	Kosciusko	INB04P1040_00	NORTH LITTLE LAKE	PHOSPHORUS, TOTAL	Recreational Use (Human Health)	5A	12	Acres
UPPER WABASH	51201040501	Kosciusko	INB04P1050_00	SILVER LAKE	PHOSPHORUS, TOTAL	Recreational Use (Human Health)	5A	102	Acres
UPPER WABASH	51201050103	Cass	INB0513_T1001	MYERS DITCH	ESCHERICHIA COLI (E. COLI)	Recreational Use (Human Health)	5A	5.99	Miles
UPPER WABASH	51201050103	Cass	INB0513_T1002	GALBREATH DITCH	BIOLOGICAL INTEGRITY	Warm Water Aquatic Life	5A	5.41	Miles
UPPER WABASH	51201050104	Cass	INB0514_03	WABASH RIVER	PCBS IN FISH TISSUE	Fish Consumption	5B	2.05	Miles
UPPER WABASH	51201050104	Cass	INB0514_04	WABASH RIVER	PCBS IN FISH TISSUE	Fish Consumption	5B	6.88	Miles
UPPER WABASH	51201050104	Cass	INB0514_T1007	GOOSE CREEK	ESCHERICHIA COLI (E. COLI)	Recreational Use (Human Health)	5A	6.08	Miles
UPPER WABASH	51201050104	Cass	INB0514_T1008	WABASH RIVER - UNNAMED TRIBUTARY	ESCHERICHIA COLI (E. COLI)	Recreational Use (Human Health)	5A	8.12	Miles
UPPER WABASH	51201050104	Cass	INB0514_T1009	WABASH RIVER - UNNAMED TRIBUTARY	ESCHERICHIA COLI (E. COLI)	Recreational Use (Human Health)	5A	5.62	Miles
UPPER WABASH	51201050104	Cass	INB0514_T1010	WABASH RIVER - UNNAMED TRIBUTARY	ESCHERICHIA COLI (E. COLI)	Recreational Use (Human Health)	5A	6.45	Miles
UPPER WABASH	51201050104	Cass	INB0514_T1013	WABASH RIVER - UNNAMED TRIBUTARY	ESCHERICHIA COLI (E. COLI)	Recreational Use (Human Health)	5A	1.54	Miles
UPPER WABASH	51201050104	Cass	INB0514_T1014	WABASH RIVER - UNNAMED TRIBUTARY	ESCHERICHIA COLI (E. COLI)	Recreational Use (Human Health)	5A	8.77	Miles
UPPER WABASH	51201050104	Cass	INB0514_T1015	GRANTS RUN	ESCHERICHIA COLI (E. COLI)	Recreational Use (Human Health)	5A	10.7	Miles
UPPER WABASH	51201050205	Carroll	INB0525_02	ROCK CREEK	ESCHERICHIA COLI (E. COLI)	Recreational Use (Human Health)	5A	5.78	Miles
UPPER WABASH	51201050205	Carroll	INB0525_03	ROCK CREEK	ESCHERICHIA COLI (E. COLI)	Recreational Use (Human Health)	5A	4.43	Miles
UPPER WABASH	51201050205	Carroll	INB0525_04	ROCK CREEK	ESCHERICHIA COLI (E. COLI)	Recreational Use (Human Health)	5A	4.39	Miles
UPPER WABASH	51201050205	Carroll	INB0525_05	ROCK CREEK	ESCHERICHIA COLI (E. COLI)	Recreational Use (Human Health)	5A	3.39	Miles
UPPER WABASH	51201050205	Carroll	INB0525_06	ROCK CREEK	ESCHERICHIA COLI (E. COLI)	Recreational Use (Human Health)	5A	5.28	Miles
UPPER WABASH	51201050205	Carroll	INB0525_T1004	ROCK CREEK - UNNAMED TRIBUTARY	ESCHERICHIA COLI (E. COLI)	Recreational Use (Human Health)	5A	1.31	Miles
UPPER WABASH	51201050206	Carroll/Cass	INB0526_02	WABASH RIVER	PCBS IN FISH TISSUE	Fish Consumption	5B	4.91	Miles
UPPER WABASH	51201050206	Carroll	INB0526_03	WABASH RIVER	PCBS IN FISH TISSUE	Fish Consumption	5B	0.82	Miles
UPPER WABASH	51201050303	Carroll	INB0533_02	WABASH RIVER	PCBS IN FISH TISSUE	Fish Consumption	5B	10.72	Miles
UPPER WABASH	51201050303	Carroll	INB0533_03	WABASH RIVER	PCBS IN FISH TISSUE	Fish Consumption	5B	8.34	Miles
UPPER WABASH	51201050303	Carroll	INB0533_04	WABASH RIVER	PCBS IN FISH TISSUE	Fish Consumption	5B	5.65	Miles
UPPER WABASH	51201050303	Carroll	INB0533_T1003	TANNERY BRANCH	ESCHERICHIA COLI (E. COLI)	Recreational Use (Human Health)	5A	5.34	Miles
UPPER WABASH	51201050303	Carroll	INB0533_T1004	PLEASANT RUN	ESCHERICHIA COLI (E. COLI)	Recreational Use (Human Health)	5A	8.77	Miles
UPPER WABASH	51201050303	Carroll	INB0533_T1005	SQUAW BRANCH	ESCHERICHIA COLI (E. COLI)	Recreational Use (Human Health)	5A	4.66	Miles

BASIN	HYDROLOGIC UNIT CODE	COUNTY	ASSESSMENT UNIT ID	ASSESSMENT UNIT NAME	PARAMETER	DESIGNATED USE	IR CATEGORY	SIZE	UNIT
UPPER WABASH	51201050401	Howard/Miami	INB0541_01	DEER CREEK	NUTRIENTS	Warm Water Aquatic Life	5A	13.39	Miles
UPPER WABASH	51201050401	Howard/Miami	INB0541_01	DEER CREEK	BIOLOGICAL INTEGRITY	Warm Water Aquatic Life	5A	13.39	Miles
UPPER WABASH	51201050401	Howard/Miami	INB0541_01	DEER CREEK	ESCHERICHIA COLI (E. COLI)	Recreational Use (Human Health)	5A	13.39	Miles
UPPER WABASH	51201050501	Howard	INB0551_01	LITTLE DEER CREEK	NUTRIENTS	Warm Water Aquatic Life	5A	14.86	Miles
UPPER WABASH	51201050501	Howard	INB0551_01	LITTLE DEER CREEK	BIOLOGICAL INTEGRITY	Warm Water Aquatic Life	5A	14.86	Miles
UPPER WABASH	51201050501	Howard	INB0551_01	LITTLE DEER CREEK	ESCHERICHIA COLI (E. COLI)	Recreational Use (Human Health)	5A	14.86	Miles
UPPER WABASH	51201050503	Carroll/Howard	INB0553_01	LITTLE DEER CREEK	BIOLOGICAL INTEGRITY	Warm Water Aquatic Life	5A	11.95	Miles
UPPER WABASH	51201050503	Carroll/Howard	INB0553_01	LITTLE DEER CREEK	ESCHERICHIA COLI (E. COLI)	Recreational Use (Human Health)	5A	11.95	Miles
UPPER WABASH	51201050504	Carroll/Howard	INB0554_01	PAINT CREEK	ESCHERICHIA COLI (E. COLI)	Recreational Use (Human Health)	5A	14.88	Miles
UPPER WABASH	51201050504	Carroll	INB0554_T1001	PRICE PLANK DITCH	ESCHERICHIA COLI (E. COLI)	Recreational Use (Human Health)	5A	2.38	Miles
UPPER WABASH	51201050504	Carroll	INB0554_T1002	COHEE DITCH	ESCHERICHIA COLI (E. COLI)	Recreational Use (Human Health)	5A	3.38	Miles
UPPER WABASH	51201050506	Carroll	INB0556_01	BACHELOR RUN	ESCHERICHIA COLI (E. COLI)	Recreational Use (Human Health)	5A	8.57	Miles
UPPER WABASH	51201050506	Carroll	INB0556_T1001	KUNS DITCH	ESCHERICHIA COLI (E. COLI)	Recreational Use (Human Health)	5A	3.83	Miles
UPPER WABASH	51201050506	Carroll	INB0556_T1002	SHIRAR DITCH	ESCHERICHIA COLI (E. COLI)	Recreational Use (Human Health)	5A	1.73	Miles
UPPER WABASH	51201050506	Carroll	INB0556_T1003	BACHELOR RUN - UNNAMED TRIBUTARY	ESCHERICHIA COLI (E. COLI)	Recreational Use (Human Health)	5A	1.56	Miles
UPPER WABASH	51201050507	Carroll	INB0557_03	DEER CREEK	PCBS IN FISH TISSUE	Fish Consumption	5B	5.84	Miles
UPPER WABASH	51201050507	Carroll	INB0557_03	DEER CREEK	ESCHERICHIA COLI (E. COLI)	Recreational Use (Human Health)	5A	5.84	Miles
UPPER WABASH	51201050507	Carroll/Cass	INB0557_04	DEER CREEK	ESCHERICHIA COLI (E. COLI)	Recreational Use (Human Health)	5A	17.75	Miles
UPPER WABASH	51201050507	Carroll	INB0557_T1005	DEER CREEK-UNNAMED TRIBUTARY	ESCHERICHIA COLI (E. COLI)	Recreational Use (Human Health)	5A	1.64	Miles
UPPER WABASH	51201050507	Cass	INB0557_T1006	DEER CREEK - UNNAMED TRIBUTARY	ESCHERICHIA COLI (E. COLI)	Recreational Use (Human Health)	5A	1.41	Miles
UPPER WABASH	51201050507	Cass	INB0557_T1007	DEER CREEK - UNNAMED TRIBUTARY	ESCHERICHIA COLI (E. COLI)	Recreational Use (Human Health)	5A	1.38	Miles
UPPER WABASH	51201050507	Cass	INB0557_T1008	DEHAVEN DITCH	ESCHERICHIA COLI (E. COLI)	Recreational Use (Human Health)	5A	5.68	Miles
UPPER WABASH	51201050508	Carroll	INB0558_01	DEER CREEK	ESCHERICHIA COLI (E. COLI)	Recreational Use (Human Health)	5A	5.47	Miles
UPPER WABASH	51201050508	Carroll	INB0558_01	DEER CREEK	PCBS IN FISH TISSUE	Fish Consumption	5B	5.47	Miles
UPPER WABASH	51201050508	Carroll	INB0558_03	DEER CREEK	PCBS IN FISH TISSUE	Fish Consumption	5B	1.13	Miles
UPPER WABASH	51201050508	Carroll	INB0558_04	DEER CREEK	PCBS IN FISH TISSUE	Fish Consumption	5B	2.2	Miles
UPPER WABASH	51201050601	Carroll/Tippecanoe	INB0561_01	SUGAR CREEK	ESCHERICHIA COLI (E. COLI)	Recreational Use (Human Health)	5A	11.76	Miles
UPPER WABASH	51201050601	Tippecanoe	INB0561_02	SUGAR CREEK	ESCHERICHIA COLI (E. COLI)	Recreational Use (Human Health)	5A	11.56	Miles
UPPER WABASH	51201050601	Carroll	INB0561_T1001	SUGAR CREEK, BRANCH ONE	ESCHERICHIA COLI (E. COLI)	Recreational Use (Human Health)	5A	4.62	Miles
UPPER WABASH	51201050601	Carroll	INB0561_T1002	HUGHES DITCH	ESCHERICHIA COLI (E. COLI)	Recreational Use (Human Health)	5A	1.06	Miles
UPPER WABASH	51201050601	Carroll/Tippecanoe	INB0561_T1003	LITTLE SUGAR CREEK	ESCHERICHIA COLI (E. COLI)	Recreational Use (Human Health)	5A	3.81	Miles
UPPER WABASH	51201050601	Tippecanoe	INB0561_T1004	SUGAR CREEK - UNNAMED TRIBUTARY	ESCHERICHIA COLI (E. COLI)	Recreational Use (Human Health)	5A	1.38	Miles
UPPER WABASH	51201050602	Carroll/Tippecanoe	INB0562_01	WABASH RIVER	PCBS IN FISH TISSUE	Fish Consumption	5B	7.29	Miles
UPPER WABASH	51201050603	Tippecanoe	INB0563_02	WABASH RIVER	BIOLOGICAL INTEGRITY	Warm Water Aquatic Life	5A	1.76	Miles
UPPER WABASH	51201050603	Tippecanoe	INB0563_02	WABASH RIVER	PCBS IN FISH TISSUE	Fish Consumption	5B	1.76	Miles
UPPER WABASH	51201050603	Tippecanoe	INB0563_03	WABASH RIVER	PCBS IN FISH TISSUE	Fish Consumption	5B	3.44	Miles
UPPER WABASH	51201050603	Tippecanoe	INB0563_03	WABASH RIVER	BIOLOGICAL INTEGRITY	Warm Water Aquatic Life	5A	3.44	Miles
UPPER WABASH	51201050603	Carroll/Tippecanoe	INB0563_T1001	BUCK CREEK DITCH	ESCHERICHIA COLI (E. COLI)	Recreational Use (Human Health)	5A	8.3	Miles
UPPER WABASH	51201050603	Carroll/Tippecanoe	INB0563_T1001	BUCK CREEK DITCH	BIOLOGICAL INTEGRITY	Warm Water Aquatic Life	5A	8.3	Miles
UPPER WABASH	51201050603	Tippecanoe	INB0563_T1002	BUCK CREEK	BIOLOGICAL INTEGRITY	Warm Water Aquatic Life	5A	8.41	Miles
UPPER WABASH	51201050603	Tippecanoe	INB0563_T1002	BUCK CREEK	ESCHERICHIA COLI (E. COLI)	Recreational Use (Human Health)	5A	8.41	Miles
UPPER WABASH	51201050603	Tippecanoe	INB0563_T1003	BUCK CREEK - UNNAMED TRIBUTARY	BIOLOGICAL INTEGRITY	Warm Water Aquatic Life	5A	1.03	Miles
UPPER WABASH	51201050603	Tippecanoe	INB0563_T1003	BUCK CREEK - UNNAMED TRIBUTARY	ESCHERICHIA COLI (E. COLI)	Recreational Use (Human Health)	5A	1.03	Miles
UPPER WABASH	51201060102	Kosciusko	INB0612_02	RIDINGER LAKE OUTLET	BIOLOGICAL INTEGRITY	Warm Water Aquatic Life	5A	0.09	Miles
UPPER WABASH	51201060103	Noble/Whitley	INB0613_03	TIPPECANOE RIVER	NUTRIENTS	Warm Water Aquatic Life	5A	4.98	Miles
UPPER WABASH	51201060103	Noble/Whitley	INB0613_03	TIPPECANOE RIVER	DISSOLVED OXYGEN	Warm Water Aquatic Life	5A	4.98	Miles
UPPER WABASH	51201060103	Noble/Whitley	INB0613_03	TIPPECANOE RIVER	ESCHERICHIA COLI (E. COLI)	Recreational Use (Human Health)	5A	4.98	Miles
UPPER WABASH	51201060104	Kosciusko	INB0614_03	GRASSY CREEK	BIOLOGICAL INTEGRITY	Warm Water Aquatic Life	5A	2.36	Miles
UPPER WABASH	51201060104	Kosciusko	INB0614_04	GRASSY CREEK	BIOLOGICAL INTEGRITY	Warm Water Aquatic Life	5A	3.46	Miles
UPPER WABASH	51201060104	Kosciusko	INB0614_04A	GRASSY DITCH	BIOLOGICAL INTEGRITY	Warm Water Aquatic Life	5A	0.57	Miles
UPPER WABASH	51201060104	Kosciusko	INB0614_05	GRASSY CREEK	BIOLOGICAL INTEGRITY	Warm Water Aquatic Life	5A	1.65	Miles
UPPER WABASH	51201060105	Kosciusko/Noble/Whitley	INB0615_T1008	GAFF DITCH - UNNAMED TRIBUTARY	BIOLOGICAL INTEGRITY	Warm Water Aquatic Life	5A	3.1	Miles
UPPER WABASH	51201060105	Kosciusko/Noble/Whitley	INB0615_T1008	GAFF DITCH - UNNAMED TRIBUTARY	ESCHERICHIA COLI (E. COLI)	Recreational Use (Human Health)	5A	3.1	Miles
UPPER WABASH	51201060105	Kosciusko/Whitley	INB0615_T1009	GAFF DITCH	BIOLOGICAL INTEGRITY	Warm Water Aquatic Life	5A	5.74	Miles
UPPER WABASH	51201060105	Kosciusko/Whitley	INB0615_T1009	GAFF DITCH	ESCHERICHIA COLI (E. COLI)	Recreational Use (Human Health)	5A	5.74	Miles
UPPER WABASH	51201060202	Kosciusko	INB0622_01	DEEDS CREEK	ESCHERICHIA COLI (E. COLI)	Recreational Use (Human Health)	5A	4.5	Miles
UPPER WABASH	51201060205	Kosciusko	INB0625_02	TIPPECANOE RIVER	PCBS IN FISH TISSUE	Fish Consumption	5B	5.42	Miles
UPPER WABASH	51201060205	Kosciusko	INB0625_03	TIPPECANOE RIVER	PCBS IN FISH TISSUE	Fish Consumption	5B	8.27	Miles
UPPER WABASH	51201060205	Kosciusko	INB0625_T1006	WALNUT CREEK	PCBS IN FISH TISSUE	Fish Consumption	5B	1.06	Miles
UPPER WABASH	51201060301	Kosciusko	INB0631_T1001	SLOAN DITCH	ESCHERICHIA COLI (E. COLI)	Recreational Use (Human Health)	5A	3.16	Miles

BASIN	HYDROLOGIC UNIT CODE	COUNTY	ASSESSMENT UNIT ID	ASSESSMENT UNIT NAME	PARAMETER	DESIGNATED USE	IR CATEGORY	SIZE	UNIT
UPPER WABASH	51201060302	Kosciusko	INB0632_02	TIPPECANOE RIVER	PCBS IN FISH TISSUE	Fish Consumption	5B	2.78	Miles
UPPER WABASH	51201060302	Kosciusko	INB0632_03	TIPPECANOE RIVER	PCBS IN FISH TISSUE	Fish Consumption	5B	3.87	Miles
UPPER WABASH	51201060302	Kosciusko	INB0632_04	TIPPECANOE RIVER	PCBS IN FISH TISSUE	Fish Consumption	5B	2.08	Miles
UPPER WABASH	51201060305	Kosciusko	INB0635_02	TIPPECANOE RIVER	PCBS IN FISH TISSUE	Fish Consumption	5B	2.52	Miles
UPPER WABASH	51201060305	Kosciusko	INB0635_03	TIPPECANOE RIVER	ESCHERICHIA COLI (E. COLI)	Recreational Use (Human Health)	5A	1.77	Miles
UPPER WABASH	51201060305	Kosciusko	INB0635_03	TIPPECANOE RIVER	PCBS IN FISH TISSUE	Fish Consumption	5B	1.77	Miles
UPPER WABASH	51201060305	Kosciusko	INB0635_04	TIPPECANOE RIVER	ESCHERICHIA COLI (E. COLI)	Recreational Use (Human Health)	5A	3.75	Miles
UPPER WABASH	51201060305	Kosciusko	INB0635_04	TIPPECANOE RIVER	PCBS IN FISH TISSUE	Fish Consumption	5B	3.75	Miles
UPPER WABASH	51201060305	Kosciusko	INB0635_T1003	EASTERDAY DITCH	ESCHERICHIA COLI (E. COLI)	Recreational Use (Human Health)	5A	6.87	Miles
UPPER WABASH	51201060305	Kosciusko	INB0635_T1006	TIPPECANOE RIVER	ESCHERICHIA COLI (E. COLI)	Recreational Use (Human Health)	5A	1.15	Miles
UPPER WABASH	51201060305	Kosciusko	INB0635_T1006	TIPPECANOE RIVER	PCBS IN FISH TISSUE	Fish Consumption	5B	1.15	Miles
UPPER WABASH	51201060401	Kosciusko/Marshall	INB0641_02	TIPPECANOE RIVER	PCBS IN FISH TISSUE	Fish Consumption	5B	5.99	Miles
UPPER WABASH	51201060401	Marshall	INB0641_03	TIPPECANOE RIVER	PCBS IN FISH TISSUE	Fish Consumption	5B	11.36	Miles
UPPER WABASH	51201060402	Marshall	INB0642_02	OUTLET CREEK	ESCHERICHIA COLI (E. COLI)	Recreational Use (Human Health)	5A	9.95	Miles
UPPER WABASH	51201060402	Marshall	INB0642_03	OUTLET CREEK	ESCHERICHIA COLI (E. COLI)	Recreational Use (Human Health)	5A	2.39	Miles
UPPER WABASH	51201060402	Marshall	INB0642_04	OUTLET CREEK	ESCHERICHIA COLI (E. COLI)	Recreational Use (Human Health)	5A	3.6	Miles
UPPER WABASH	51201060402	Marshall	INB0642_T1004	DEER CREEK	ESCHERICHIA COLI (E. COLI)	Recreational Use (Human Health)	5A	10.28	Miles
UPPER WABASH	51201060402	Marshall	INB0642_T1008	HORN DITCH	ESCHERICHIA COLI (E. COLI)	Recreational Use (Human Health)	5A	1.77	Miles
UPPER WABASH	51201060402	Marshall	INB0642_T1009	BERGER DITCH	ESCHERICHIA COLI (E. COLI)	Recreational Use (Human Health)	5A	2.14	Miles
UPPER WABASH	51201060402	Marshall	INB0642_T1010	OUTLET CREEK - UNNAMED TRIBUTARY	ESCHERICHIA COLI (E. COLI)	Recreational Use (Human Health)	5A	2.39	Miles
UPPER WABASH	51201060405	Marshall	INB0645_02	TIPPECAONE RIVER	ESCHERICHIA COLI (E. COLI)	Recreational Use (Human Health)	5A	3.83	Miles
UPPER WABASH	51201060405	Marshall	INB0645_02	TIPPECAONE RIVER	PCBS IN FISH TISSUE	Fish Consumption	5B	3.83	Miles
UPPER WABASH	51201060405	Fulton/Marshall	INB0645_03	TIPPECAONE RIVER	ESCHERICHIA COLI (E. COLI)	Recreational Use (Human Health)	5A	6.02	Miles
UPPER WABASH	51201060405	Fulton/Marshall	INB0645_03	TIPPECAONE RIVER	PCBS IN FISH TISSUE	Fish Consumption	5B	6.02	Miles
UPPER WABASH	51201060405	Marshall	INB0645_T1002	CRAUDER DITCH	ESCHERICHIA COLI (E. COLI)	Recreational Use (Human Health)	5A	1.93	Miles
UPPER WABASH	51201060406	Fulton	INB0646_02	TIPPECANOE RIVER	PCBS IN FISH TISSUE	Fish Consumption	5B	2.21	Miles
UPPER WABASH	51201060406	Fulton	INB0646_03	TIPPECANOE RIVER	PCBS IN FISH TISSUE	Fish Consumption	5B	2.86	Miles
UPPER WABASH	51201060409	Fulton	INB0649_01	TIPPECANOE RIVER	ESCHERICHIA COLI (E. COLI)	Recreational Use (Human Health)	5A	7.28	Miles
UPPER WABASH	51201060409	Fulton	INB0649_01	TIPPECANOE RIVER	PCBS IN FISH TISSUE	Fish Consumption	5B	7.28	Miles
UPPER WABASH	51201060501	Fulton/Miami	INB0651_T1003	ROBBINS DITCH	ESCHERICHIA COLI (E. COLI)	Recreational Use (Human Health)	5A	4.22	Miles
UPPER WABASH	51201060501	Fulton/Miami	INB0651_T1003	ROBBINS DITCH	BIOLOGICAL INTEGRITY	Warm Water Aquatic Life	5A	4.22	Miles
UPPER WABASH	51201060501	Miami	INB0651_T1004	DIELMAN DITCH	BIOLOGICAL INTEGRITY	Warm Water Aquatic Life	5A	1.3	Miles
UPPER WABASH	51201060501	Miami	INB0651_T1004	DIELMAN DITCH	ESCHERICHIA COLI (E. COLI)	Recreational Use (Human Health)	5A	1.3	Miles
UPPER WABASH	51201060501	Fulton	INB0651_T1005	ROBBINS DITCH - UNNAMED TRIBUTARY	ESCHERICHIA COLI (E. COLI)	Recreational Use (Human Health)	5A	0.38	Miles
UPPER WABASH	51201060501	Fulton	INB0651_T1005	ROBBINS DITCH - UNNAMED TRIBUTARY	BIOLOGICAL INTEGRITY	Warm Water Aquatic Life	5A	0.38	Miles
UPPER WABASH	51201060501	Fulton	INB0651_T1005A	ROBBINS DITCH - UNNAMED TRIBUTARY	BIOLOGICAL INTEGRITY	Warm Water Aquatic Life	5A	0.12	Miles
UPPER WABASH	51201060501	Fulton	INB0651_T1005A	ROBBINS DITCH - UNNAMED TRIBUTARY	ESCHERICHIA COLI (E. COLI)	Recreational Use (Human Health)	5A	0.12	Miles
UPPER WABASH	51201060502	Fulton	INB0652_05	MILL CREEK	BIOLOGICAL INTEGRITY	Warm Water Aquatic Life	5A	1	Miles
UPPER WABASH	51201060502	Fulton	INB0652_06	MILL CREEK	BIOLOGICAL INTEGRITY	Warm Water Aquatic Life	5A	1.28	Miles
UPPER WABASH	51201060502	Fulton	INB0652_07	MILL CREEK	BIOLOGICAL INTEGRITY	Warm Water Aquatic Life	5A	1.98	Miles
UPPER WABASH	51201060502	Fulton	INB0652_T1008	MILL CREEK - UNNAMED TRIBUTARY	BIOLOGICAL INTEGRITY	Warm Water Aquatic Life	5A	1.43	Miles
UPPER WABASH	51201060503	Fulton	INB0653_T1004	SMITH DITCH	BIOLOGICAL INTEGRITY	Warm Water Aquatic Life	5A	6.33	Miles
UPPER WABASH	51201060504	Fulton	INB0654_02	MUD CREEK	BIOLOGICAL INTEGRITY	Warm Water Aquatic Life	5A	0.51	Miles
UPPER WABASH	51201060504	Fulton	INB0654_03	MUD CREEK	BIOLOGICAL INTEGRITY	Warm Water Aquatic Life	5A	0.66	Miles
UPPER WABASH	51201060504	Fulton	INB0654_04	MUD CREEK	BIOLOGICAL INTEGRITY	Warm Water Aquatic Life	5A	2	Miles
UPPER WABASH	51201060504	Fulton	INB0654_T1001A	NEFF DITCH - UNNAMED TRIBUTARY	BIOLOGICAL INTEGRITY	Warm Water Aquatic Life	5A	1.12	Miles
UPPER WABASH	51201060504	Fulton	INB0654_T1002	BAKER DITCH	BIOLOGICAL INTEGRITY	Warm Water Aquatic Life	5A	6.14	Miles
UPPER WABASH	51201060504	Fulton	INB0654_T1003	WALTERS DITCH	BIOLOGICAL INTEGRITY	Warm Water Aquatic Life	5A	6.59	Miles
UPPER WABASH	51201060504	Fulton	INB0654_T1004	NEFF DITCH	BIOLOGICAL INTEGRITY	Warm Water Aquatic Life	5A	4.99	Miles
UPPER WABASH	51201060504	Fulton	INB0654_T1005	NEFF DITCH - UNNAMED TRIBUTARY	BIOLOGICAL INTEGRITY	Warm Water Aquatic Life	5A	4.84	Miles
UPPER WABASH	51201060504	Fulton	INB0654_T1006	WHITE DITCH	BIOLOGICAL INTEGRITY	Warm Water Aquatic Life	5A	1.77	Miles
UPPER WABASH	51201060505	Fulton	INB0655_02	WILSON DITCH	ESCHERICHIA COLI (E. COLI)	Recreational Use (Human Health)	5A	10.31	Miles
UPPER WABASH	51201060505	Fulton	INB0655_03	MUD CREEK	ESCHERICHIA COLI (E. COLI)	Recreational Use (Human Health)	5A	0.46	Miles
UPPER WABASH	51201060507	Fulton	INB0655_04	MUD CREEK	ESCHERICHIA COLI (E. COLI)	Recreational Use (Human Health)	5A	0.21	Miles
UPPER WABASH	51201060505	Fulton	INB0655_T1001	STEINKE DITCH	ESCHERICHIA COLI (E. COLI)	Recreational Use (Human Health)	5A	1.73	Miles
UPPER WABASH	51201060505	Fulton	INB0655_T1002	ARM NO 2	ESCHERICHIA COLI (E. COLI)	Recreational Use (Human Health)	5A	2.62	Miles
UPPER WABASH	51201060505	Fulton	INB0655_T1004	KERSEY DITCH	ESCHERICHIA COLI (E. COLI)	Recreational Use (Human Health)	5A	7.41	Miles
UPPER WABASH	51201060505	Fulton	INB0655_T1005	GRUBE DITCH	ESCHERICHIA COLI (E. COLI)	Recreational Use (Human Health)	5A	8.86	Miles
UPPER WABASH	51201060506	Fulton	INB0656_02	COLLINS DITCH	ESCHERICHIA COLI (E. COLI)	Recreational Use (Human Health)	5A	1.08	Miles
UPPER WABASH	51201060506	Fulton	INB0656_03	COLLINS DITCH	ESCHERICHIA COLI (E. COLI)	Recreational Use (Human Health)	5A	3.36	Miles

BASIN	HYDROLOGIC UNIT CODE	COUNTY	ASSESSMENT UNIT ID	ASSESSMENT UNIT NAME	PARAMETER	DESIGNATED USE	IR CATEGORY	SIZE	UNIT
UPPER WABASH	51201060506	Fulton	INB0656_T1003	COLLINS DITCH - UNNAMED TRIBUTARY	ESCHERICHIA COLI (E. COLI)	Recreational Use (Human Health)	5A	1.01	Miles
UPPER WABASH	51201060506	Fulton	INB0656_T1004	COLLINS DITCH ARM NO 2	ESCHERICHIA COLI (E. COLI)	Recreational Use (Human Health)	5A	2.85	Miles
UPPER WABASH	51201060506	Fulton	INB0656_T1005	COLLINS DITCH ARM NO 3	ESCHERICHIA COLI (E. COLI)	Recreational Use (Human Health)	5A	1.39	Miles
UPPER WABASH	51201060507	Fulton	INB0657_03	MUD CREEK	ESCHERICHIA COLI (E. COLI)	Recreational Use (Human Health)	5A	1.13	Miles
UPPER WABASH	51201060507	Fulton	INB0657_04	MUD CREEK	ESCHERICHIA COLI (E. COLI)	Recreational Use (Human Health)	5A	4.37	Miles
UPPER WABASH	51201060507	Fulton	INB0657_T1013	TILDEN DITCH	BIOLOGICAL INTEGRITY	Warm Water Aquatic Life	5A	1.67	Miles
UPPER WABASH	51201060507	Fulton	INB0657_T1014	CESSNA DITCH	ESCHERICHIA COLI (E. COLI)	Recreational Use (Human Health)	5A	3.63	Miles
UPPER WABASH	51201060509	Fulton	INB0659_01	TIPPECANOE RIVER	ESCHERICHIA COLI (E. COLI)	Recreational Use (Human Health)	5A	6.51	Miles
UPPER WABASH	51201060509	Fulton	INB0659_01	TIPPECANOE RIVER	PCBS IN FISH TISSUE	Fish Consumption	5B	6.51	Miles
UPPER WABASH	51201060509	Fulton	INB0659_04	TIPPECANOE RIVER	ESCHERICHIA COLI (E. COLI)	Recreational Use (Human Health)	5A	0.59	Miles
UPPER WABASH	51201060509	Fulton	INB0659_04	TIPPECANOE RIVER	PCBS IN FISH TISSUE	Fish Consumption	5B	0.59	Miles
UPPER WABASH	51201060509	Fulton	INB0659_05	TIPPECANOE RIVER	ESCHERICHIA COLI (E. COLI)	Recreational Use (Human Health)	5A	16.7	Miles
UPPER WABASH	51201060509	Fulton	INB0659_05	TIPPECANOE RIVER	PCBS IN FISH TISSUE	Fish Consumption	5B	16.7	Miles
UPPER WABASH	51201060509	Fulton	INB0659_T1001	MCMAHAN DITCH	ESCHERICHIA COLI (E. COLI)	Recreational Use (Human Health)	5A	6.06	Miles
UPPER WABASH	51201060509	Fulton	INB0659_T1002	BLAIR DITCH	ESCHERICHIA COLI (E. COLI)	Recreational Use (Human Health)	5A	1.85	Miles
UPPER WABASH	51201060509	Fulton	INB0659_T1005	MINNOW DITCH	ESCHERICHIA COLI (E. COLI)	Recreational Use (Human Health)	5A	2.99	Miles
UPPER WABASH	51201060509	Fulton	INB0659_T1005	MINNOW DITCH	PCBS IN FISH TISSUE	Fish Consumption	5B	2.99	Miles
UPPER WABASH	51201060509	Fulton	INB0659_T1006	ALLEN DITCH	ESCHERICHIA COLI (E. COLI)	Recreational Use (Human Health)	5A	1	Miles
UPPER WABASH	51201060509	Fulton	INB0659_T1006	ALLEN DITCH	PCBS IN FISH TISSUE	Fish Consumption	5B	1	Miles
UPPER WABASH	51201060509	Fulton	INB0659_T1007	ANDERSON LAKE OUTLET	ESCHERICHIA COLI (E. COLI)	Recreational Use (Human Health)	5A	0.82	Miles
UPPER WABASH	51201060509	Fulton	INB0659_T1007	ANDERSON LAKE OUTLET	PCBS IN FISH TISSUE	Fish Consumption	5B	0.82	Miles
UPPER WABASH	51201060601	Marshall	INB0661_02	WILSON DITCH	ESCHERICHIA COLI (E. COLI)	Recreational Use (Human Health)	5A	0.33	Miles
UPPER WABASH	51201060601	Fulton/Marshall	INB0661_03	WILSON DITCH	ESCHERICHIA COLI (E. COLI)	Recreational Use (Human Health)	5A	8.15	Miles
UPPER WABASH	51201060601	Fulton	INB0661_T1004	COLLINS DITCH	ESCHERICHIA COLI (E. COLI)	Recreational Use (Human Health)	5A	6.07	Miles
UPPER WABASH	51201060602	Starke	INB0662_02	HOUSE DITCH	DISSOLVED OXYGEN	Warm Water Aquatic Life	5A	5.26	Miles
UPPER WABASH	51201060602	Starke	INB0662_02	HOUSE DITCH	ESCHERICHIA COLI (E. COLI)	Recreational Use (Human Health)	5A	5.26	Miles
UPPER WABASH	51201060602	Starke	INB0662_02	HOUSE DITCH	BIOLOGICAL INTEGRITY	Warm Water Aquatic Life	5A	5.26	Miles
UPPER WABASH	51201060602	Starke	INB0662_03	HOUSE DITCH	DISSOLVED OXYGEN	Warm Water Aquatic Life	5A	4.16	Miles
UPPER WABASH	51201060602	Starke	INB0662_03	HOUSE DITCH	ESCHERICHIA COLI (E. COLI)	Recreational Use (Human Health)	5A	4.16	Miles
UPPER WABASH	51201060602	Starke	INB0662_03	HOUSE DITCH	BIOLOGICAL INTEGRITY	Warm Water Aquatic Life	5A	4.16	Miles
UPPER WABASH	51201060602	Starke	INB0662_T1001	MCGAFFEY BRANCH	BIOLOGICAL INTEGRITY	Warm Water Aquatic Life	5A	7.47	Miles
UPPER WABASH	51201060602	Starke	INB0662_T1004	JAMES DITCH	BIOLOGICAL INTEGRITY	Warm Water Aquatic Life	5A	2.27	Miles
UPPER WABASH	51201060602	Starke	INB0662_T1011	CHAPMAN ARM	BIOLOGICAL INTEGRITY	Warm Water Aquatic Life	5A	5.17	Miles
UPPER WABASH	51201060602	Starke	INB0662_T1012	CHAPMAN ARM	BIOLOGICAL INTEGRITY	Warm Water Aquatic Life	5A	5.12	Miles
UPPER WABASH	51201060602	Starke	INB0662_T1013	CHAPMAN ARM	BIOLOGICAL INTEGRITY	Warm Water Aquatic Life	5A	3.04	Miles
UPPER WABASH	51201060602	Starke	INB0662_T1014	HOUSE DITCH	DISSOLVED OXYGEN	Warm Water Aquatic Life	5A	1.45	Miles
UPPER WABASH	51201060602	Starke	INB0662_T1014	HOUSE DITCH	ESCHERICHIA COLI (E. COLI)	Recreational Use (Human Health)	5A	1.45	Miles
UPPER WABASH	51201060602	Starke	INB0662_T1014	HOUSE DITCH	BIOLOGICAL INTEGRITY	Warm Water Aquatic Life	5A	1.45	Miles
UPPER WABASH	51201060602	Starke	INB0662_T1015	HOUSE DITCH	DISSOLVED OXYGEN	Warm Water Aquatic Life	5A	2.01	Miles
UPPER WABASH	51201060602	Starke	INB0662_T1015	HOUSE DITCH	ESCHERICHIA COLI (E. COLI)	Recreational Use (Human Health)	5A	2.01	Miles
UPPER WABASH	51201060602	Starke	INB0662_T1015	HOUSE DITCH	BIOLOGICAL INTEGRITY	Warm Water Aquatic Life	5A	2.01	Miles
UPPER WABASH	51201060603	Fulton	INB0663_03	TIPPECANOE RIVER	ESCHERICHIA COLI (E. COLI)	Recreational Use (Human Health)	5A	7.82	Miles
UPPER WABASH	51201060603	Fulton	INB0663_03	TIPPECANOE RIVER	PCBS IN FISH TISSUE	Fish Consumption	5B	7.82	Miles
UPPER WABASH	51201060603	Fulton/Pulaski	INB0663_04	TIPPECANOE RIVER	PCBS IN FISH TISSUE	Fish Consumption	5B	4	Miles
UPPER WABASH	51201060603	Pulaski/Starke	INB0663_05	TIPPECANOE RIVER	PCBS IN FISH TISSUE	Fish Consumption	5B	7.15	Miles
UPPER WABASH	51201060603	Fulton	INB0663_T1005	TIPPECANOE RIVER - UNNAMED TRIBUTARY	ESCHERICHIA COLI (E. COLI)	Recreational Use (Human Health)	5A	2.96	Miles
UPPER WABASH	51201060603	Fulton	INB0663_T1005	TIPPECANOE RIVER - UNNAMED TRIBUTARY	PCBS IN FISH TISSUE	Fish Consumption	5B	2.96	Miles
UPPER WABASH	51201060603	Fulton	INB0663_T1006	OVERMEYER DITCH	ESCHERICHIA COLI (E. COLI)	Recreational Use (Human Health)	5A	3.09	Miles
UPPER WABASH	51201060603	Fulton	INB0663_T1006	OVERMEYER DITCH	PCBS IN FISH TISSUE	Fish Consumption	5B	3.09	Miles
UPPER WABASH	51201060603	Fulton	INB0663_T1007	TIPPECANOE RIVER - UNNAMED TRIBUTARY	ESCHERICHIA COLI (E. COLI)	Recreational Use (Human Health)	5A	1.85	Miles
UPPER WABASH	51201060603	Fulton	INB0663_T1007	TIPPECANOE RIVER - UNNAMED TRIBUTARY	PCBS IN FISH TISSUE	Fish Consumption	5B	1.85	Miles
UPPER WABASH	51201060603	Fulton	INB0663_T1007A	KING LAKE INLET	ESCHERICHIA COLI (E. COLI)	Recreational Use (Human Health)	5A	3.08	Miles
UPPER WABASH	51201060603	Fulton	INB0663_T1007A	KING LAKE INLET	PCBS IN FISH TISSUE	Fish Consumption	5B	3.08	Miles
UPPER WABASH	51201060603	Fulton/Marshall	INB0663_T1008	THOMPSON DITCH	PCBS IN FISH TISSUE	Fish Consumption	5B	1.94	Miles
UPPER WABASH	51201060603	Pulaski/Starke	INB0663_T1009	HARTZ LAKE OUTLET	PCBS IN FISH TISSUE	Fish Consumption	5B	1.5	Miles
UPPER WABASH	51201060603	Pulaski	INB0663_T1010	TIPPECANOE RIVER - UNNAMED TRIBUTARY	PCBS IN FISH TISSUE	Fish Consumption	5B	2.25	Miles
UPPER WABASH	51201060604	Pulaski	INB0664_01	TIPPECANOE RIVER	ESCHERICHIA COLI (E. COLI)	Recreational Use (Human Health)	5A	7.87	Miles
UPPER WABASH	51201060604	Pulaski	INB0664_01	TIPPECANOE RIVER	PCBS IN FISH TISSUE	Fish Consumption	5B	7.87	Miles
UPPER WABASH	51201060604	Pulaski	INB0664_T1001	SHEUER DITCH	ESCHERICHIA COLI (E. COLI)	Recreational Use (Human Health)	5A	7.07	Miles
UPPER WABASH	51201060604	Pulaski/Starke	INB0664_T1003	TAYLOR DITCH	ESCHERICHIA COLI (E. COLI)	Recreational Use (Human Health)	5A	9.96	Miles

BASIN	HYDROLOGIC UNIT CODE	COUNTY	ASSESSMENT UNIT ID	ASSESSMENT UNIT NAME	PARAMETER	DESIGNATED USE	IR CATEGORY	SIZE	UNIT
UPPER WABASH	51201060604	Starke	INB0664_T1004	CASTLEMAN DITCH	DISSOLVED OXYGEN	Warm Water Aquatic Life	5A	8.77	Miles
UPPER WABASH	51201060604	Starke	INB0664_T1004	CASTLEMAN DITCH	ESCHERICHIA COLI (E. COLI)	Recreational Use (Human Health)	5A	8.77	Miles
UPPER WABASH	51201060604	Starke	INB0664_T1004	CASTLEMAN DITCH	BIOLOGICAL INTEGRITY	Warm Water Aquatic Life	5A	8.77	Miles
UPPER WABASH	51201060604	Pulaski/Starke	INB0664_T1005	BARTEE DITCH	BIOLOGICAL INTEGRITY	Warm Water Aquatic Life	5A	5	Miles
UPPER WABASH	51201060604	Pulaski/Starke	INB0664_T1005	BARTEE DITCH	DISSOLVED OXYGEN	Warm Water Aquatic Life	5A	5	Miles
UPPER WABASH	51201060604	Pulaski/Starke	INB0664_T1005	BARTEE DITCH	ESCHERICHIA COLI (E. COLI)	Recreational Use (Human Health)	5A	5	Miles
UPPER WABASH	51201060604	Starke	INB0664_T1006	BARTEE DITCH	DISSOLVED OXYGEN	Warm Water Aquatic Life	5A	6.01	Miles
UPPER WABASH	51201060604	Starke	INB0664_T1006	BARTEE DITCH	ESCHERICHIA COLI (E. COLI)	Recreational Use (Human Health)	5A	6.01	Miles
UPPER WABASH	51201060604	Starke	INB0664_T1006	BARTEE DITCH	BIOLOGICAL INTEGRITY	Warm Water Aquatic Life	5A	6.01	Miles
UPPER WABASH	51201060606	Pulaski	INB0666_02	TIPPECANOE RIVER	PCBS IN FISH TISSUE	Fish Consumption	5B	5.25	Miles
UPPER WABASH	51201060606	Pulaski	INB0666_03	TIPPECANOE RIVER	PCBS IN FISH TISSUE	Fish Consumption	5B	5.03	Miles
UPPER WABASH	51201060606	Pulaski	INB0666_04	TIPPECANOE RIVER	PCBS IN FISH TISSUE	Fish Consumption	5B	5.69	Miles
UPPER WABASH	51201060607	Pulaski	INB0667_02	MARSH DITCH	ESCHERICHIA COLI (E. COLI)	Recreational Use (Human Health)	5A	7.31	Miles
UPPER WABASH	51201060607	Pulaski	INB0667_03	MARSH DITCH	ESCHERICHIA COLI (E. COLI)	Recreational Use (Human Health)	5A	4.19	Miles
UPPER WABASH	51201060607	Pulaski	INB0667_04	MARSH DITCH	ESCHERICHIA COLI (E. COLI)	Recreational Use (Human Health)	5A	3.07	Miles
UPPER WABASH	51201060608	Pulaski	INB0668_03	TIPPECANOE RIVER	ESCHERICHIA COLI (E. COLI)	Recreational Use (Human Health)	5A	2.98	Miles
UPPER WABASH	51201060608	Pulaski	INB0668_03	TIPPECANOE RIVER	PCBS IN FISH TISSUE	Fish Consumption	5B	2.98	Miles
UPPER WABASH	51201060608	Pulaski	INB0668_04	TIPPECANOE RIVER	ESCHERICHIA COLI (E. COLI)	Recreational Use (Human Health)	5A	1.54	Miles
UPPER WABASH	51201060608	Pulaski	INB0668_04	TIPPECANOE RIVER	PCBS IN FISH TISSUE	Fish Consumption	5B	1.54	Miles
UPPER WABASH	51201060608	Pulaski	INB0668_05	TIPPECANOE RIVER	PCBS IN FISH TISSUE	Fish Consumption	5B	1.37	Miles
UPPER WABASH	51201060608	Pulaski	INB0668_05	TIPPECANOE RIVER	ESCHERICHIA COLI (E. COLI)	Recreational Use (Human Health)	5A	1.37	Miles
UPPER WABASH	51201060608	Pulaski	INB0668_06	TIPPECANOE RIVER	ESCHERICHIA COLI (E. COLI)	Recreational Use (Human Health)	5A	0.85	Miles
UPPER WABASH	51201060608	Pulaski	INB0668_06	TIPPECANOE RIVER	PCBS IN FISH TISSUE	Fish Consumption	5B	0.85	Miles
UPPER WABASH	51201060608	Pulaski	INB0668_07	TIPPECANOE RIVER	ESCHERICHIA COLI (E. COLI)	Recreational Use (Human Health)	5A	7.21	Miles
UPPER WABASH	51201060608	Pulaski	INB0668_07	TIPPECANOE RIVER	PCBS IN FISH TISSUE	Fish Consumption	5B	7.21	Miles
UPPER WABASH	51201060608	Pulaski	INB0668_T1008	LEIDENDECKER DITCH	ESCHERICHIA COLI (E. COLI)	Recreational Use (Human Health)	5A	5.2	Miles
UPPER WABASH	51201060608	Pulaski	INB0668_T1008	LEIDENDECKER DITCH	PCBS IN FISH TISSUE	Fish Consumption	5B	5.2	Miles
UPPER WABASH	51201060702	Fulton	INB0672_01	MILL CREEK	ESCHERICHIA COLI (E. COLI)	Recreational Use (Human Health)	5A	8.91	Miles
UPPER WABASH	51201060702	Fulton	INB0672_T1010	OLMSTEAD DITCH	ESCHERICHIA COLI (E. COLI)	Recreational Use (Human Health)	5A	3.96	Miles
UPPER WABASH	51201060702	Fulton	INB0672_T1011	CONN DITCH	ESCHERICHIA COLI (E. COLI)	Recreational Use (Human Health)	5A	2.08	Miles
UPPER WABASH	51201060702	Fulton	INB0672_T1012	DEWEESE DITCH	ESCHERICHIA COLI (E. COLI)	Recreational Use (Human Health)	5A	2.78	Miles
UPPER WABASH	51201060702	Fulton	INB0672_T1013	CALLAHAN DITCH	ESCHERICHIA COLI (E. COLI)	Recreational Use (Human Health)	5A	3.76	Miles
UPPER WABASH	51201060704	Pulaski	INB0675_01	MILL CREEK	ESCHERICHIA COLI (E. COLI)	Recreational Use (Human Health)	5A	3.04	Miles
UPPER WABASH	51201060705	Pulaski	INB0675_T1005	MILL CREEK-UNNAMED TRIBUTARY	ESCHERICHIA COLI (E. COLI)	Recreational Use (Human Health)	5A	1.17	Miles
UPPER WABASH	51201060705	Pulaski	INB0675_T1006	GRAFFIS DITCH	ESCHERICHIA COLI (E. COLI)	Recreational Use (Human Health)	5A	4.56	Miles
UPPER WABASH	51201060705	Pulaski	INB0675_T1007	PRATHER DITCH	ESCHERICHIA COLI (E. COLI)	Recreational Use (Human Health)	5A	12.9	Miles
UPPER WABASH	51201060801	Fulton	INB0681_T1002	TRAVERS DITCH	BIOLOGICAL INTEGRITY	Warm Water Aquatic Life	5A	2.24	Miles
UPPER WABASH	51201060801	Fulton	INB0681_T1002	TRAVERS DITCH	ESCHERICHIA COLI (E. COLI)	Recreational Use (Human Health)	5A	2.24	Miles
UPPER WABASH	51201060803	Cass	INB0683_03	LITTLE INDIAN CREEK	BIOLOGICAL INTEGRITY	Warm Water Aquatic Life	5A	6.27	Miles
UPPER WABASH	51201060803	Cass	INB0683_03	LITTLE INDIAN CREEK	ESCHERICHIA COLI (E. COLI)	Recreational Use (Human Health)	5A	6.27	Miles
UPPER WABASH	51201060805	Pulaski/White	INB0685_02	INDIAN CREEK	ESCHERICHIA COLI (E. COLI)	Recreational Use (Human Health)	5A	8.75	Miles
UPPER WABASH	51201060805	Pulaski/White	INB0685_03	INDIAN CREEK	ESCHERICHIA COLI (E. COLI)	Recreational Use (Human Health)	5A	6.11	Miles
UPPER WABASH	51201060805	Cass/Pulaski	INB0685_T1006	WISELY DITCH	ESCHERICHIA COLI (E. COLI)	Recreational Use (Human Health)	5A	2.76	Miles
UPPER WABASH	51201060901	Pulaski	INB0691_02	AGNEW DITCH	ESCHERICHIA COLI (E. COLI)	Recreational Use (Human Health)	5A	5.16	Miles
UPPER WABASH	51201060901	Pulaski	INB0691_03	AGNEW DITCH	ESCHERICHIA COLI (E. COLI)	Recreational Use (Human Health)	5A	6.82	Miles
UPPER WABASH	51201060901	Pulaski	INB0691_04	AGNEW DITCH	ESCHERICHIA COLI (E. COLI)	Recreational Use (Human Health)	5A	1.2	Miles
UPPER WABASH	51201060901	Pulaski	INB0691_05	AGNEW DITCH	ESCHERICHIA COLI (E. COLI)	Recreational Use (Human Health)	5A	1.28	Miles
UPPER WABASH	51201060901	Pulaski	INB0691_T1005	AGNEW BRANCH	ESCHERICHIA COLI (E. COLI)	Recreational Use (Human Health)	5A	10.35	Miles
UPPER WABASH	51201060901	Pulaski	INB0691_T1006	AGNEW BRANCH	ESCHERICHIA COLI (E. COLI)	Recreational Use (Human Health)	5A	1.77	Miles
UPPER WABASH	51201060901	Pulaski	INB0691_T1007	AGNEW BRANCH	ESCHERICHIA COLI (E. COLI)	Recreational Use (Human Health)	5A	2.78	Miles
UPPER WABASH	51201060901	Pulaski	INB0691_T1009	PIFER DITCH	ESCHERICHIA COLI (E. COLI)	Recreational Use (Human Health)	5A	2.1	Miles
UPPER WABASH	51201060901	Pulaski	INB0691_T1011	MOSS DITCH	ESCHERICHIA COLI (E. COLI)	Recreational Use (Human Health)	5A	8.49	Miles
UPPER WABASH	51201060901	Pulaski	INB0691_T1011A	MOSS DITCH	ESCHERICHIA COLI (E. COLI)	Recreational Use (Human Health)	5A	0.59	Miles
UPPER WABASH	51201060901	Pulaski	INB0691_T1012	SMITH DITCH	ESCHERICHIA COLI (E. COLI)	Recreational Use (Human Health)	5A	8.43	Miles
UPPER WABASH	51201060901	Pulaski	INB0691_T1013	SMITH DITCH - UNNAMED TRIBUTARY	ESCHERICHIA COLI (E. COLI)	Recreational Use (Human Health)	5A	3.36	Miles
UPPER WABASH	51201060902	Pulaski	INB0692_01	MUD CREEK	BIOLOGICAL INTEGRITY	Warm Water Aquatic Life	5A	14.13	Miles
UPPER WABASH	51201060902	Pulaski	INB0692_T1004	HOFFMAN DITCH	BIOLOGICAL INTEGRITY	Warm Water Aquatic Life	5A	5.8	Miles
UPPER WABASH	51201060903	Pulaski	INB0693_03	TIPPECANOE RIVER	PCBS IN FISH TISSUE	Fish Consumption	5B	5.26	Miles
UPPER WABASH	51201060903	Pulaski	INB0693_04	TIPPECANOE RIVER	PCBS IN FISH TISSUE	Fish Consumption	5B	2.19	Miles
UPPER WABASH	51201060903	Pulaski	INB0693_05	TIPPECANOE RIVER	BIOLOGICAL INTEGRITY	Warm Water Aquatic Life	5A	2.44	Miles

BASIN	HYDROLOGIC UNIT CODE	COUNTY	ASSESSMENT UNIT ID	ASSESSMENT UNIT NAME	PARAMETER	DESIGNATED USE	IR CATEGORY	SIZE	UNIT
UPPER WABASH	51201060903	Pulaski	INB0693_05	TIPPECANOE RIVER	PCBS IN FISH TISSUE	Fish Consumption	5B	2.44	Miles
UPPER WABASH	51201060903	Pulaski	INB0693_06	TIPPECANOE RIVER	BIOLOGICAL INTEGRITY	Warm Water Aquatic Life	5A	1.7	Miles
UPPER WABASH	51201060903	Pulaski	INB0693_06	TIPPECANOE RIVER	PCBS IN FISH TISSUE	Fish Consumption	5B	1.7	Miles
UPPER WABASH	51201060903	Pulaski	INB0693_T1001	GISE DITCH	ESCHERICHIA COLI (E. COLI)	Recreational Use (Human Health)	5A	4.36	Miles
UPPER WABASH	51201060904	Pulaski	INB0694_02	TIPPECANOE RIVER	PCBS IN FISH TISSUE	Fish Consumption	5B	0.59	Miles
UPPER WABASH	51201060904	Pulaski	INB0694_03	TIPPECANOE RIVER	PCBS IN FISH TISSUE	Fish Consumption	5B	2.97	Miles
UPPER WABASH	51201061001	Starke	INB06A1_02	SCHOLTZ DITCH	ESCHERICHIA COLI (E. COLI)	Recreational Use (Human Health)	5A	5.29	Miles
UPPER WABASH	51201061001	Pulaski/Starke	INB06A1_03	SCHOLTZ DITCH	ESCHERICHIA COLI (E. COLI)	Recreational Use (Human Health)	5A	4.7	Miles
UPPER WABASH	51201061001	Pulaski	INB06A1_04	SCHOLTZ DITCH	ESCHERICHIA COLI (E. COLI)	Recreational Use (Human Health)	5A	7.02	Miles
UPPER WABASH	51201061001	Pulaski	INB06A1_05	SCHOLTZ DITCH	ESCHERICHIA COLI (E. COLI)	Recreational Use (Human Health)	5A	3.22	Miles
UPPER WABASH	51201061001	Pulaski	INB06A1_06	SCHOLTZ DITCH	ESCHERICHIA COLI (E. COLI)	Recreational Use (Human Health)	5A	4.28	Miles
UPPER WABASH	51201061001	Starke	INB06A1_T1001	WEST ARM	ESCHERICHIA COLI (E. COLI)	Recreational Use (Human Health)	5A	7.86	Miles
UPPER WABASH	51201061001	Pulaski	INB06A1_T1002	SCHOLTZ DITCH - UNNAMED TRIBUTARY	ESCHERICHIA COLI (E. COLI)	Recreational Use (Human Health)	5A	4.09	Miles
UPPER WABASH	51201061001	Pulaski	INB06A1_T1003	ECKERT DITCH	ESCHERICHIA COLI (E. COLI)	Recreational Use (Human Health)	5A	9.23	Miles
UPPER WABASH	51201061001	Pulaski	INB06A1_T1004	SELMER DITCH	ESCHERICHIA COLI (E. COLI)	Recreational Use (Human Health)	5A	2.78	Miles
UPPER WABASH	51201061001	Pulaski	INB06A1_T1006	STROMBERG-TETZLOFF DITCH	ESCHERICHIA COLI (E. COLI)	Recreational Use (Human Health)	5A	12.32	Miles
UPPER WABASH	51201061001	Pulaski	INB06A1_T1007	MCCAULIFF DITCH	ESCHERICHIA COLI (E. COLI)	Recreational Use (Human Health)	5A	3.63	Miles
UPPER WABASH	51201061001	Pulaski/Starke	INB06A1_T1008	STEFFEL DITCH	BIOLOGICAL INTEGRITY	Warm Water Aquatic Life	5A	7.46	Miles
UPPER WABASH	51201061001	Pulaski/Starke	INB06A1_T1008	STEFFEL DITCH	ESCHERICHIA COLI (E. COLI)	Recreational Use (Human Health)	5A	7.46	Miles
UPPER WABASH	51201061002	Starke	INB06A2_04	BIG MONON DITCH	ESCHERICHIA COLI (E. COLI)	Recreational Use (Human Health)	5A	7.31	Miles
UPPER WABASH	51201061002	Pulaski	INB06A2_05	BIG MONON DITCH	ESCHERICHIA COLI (E. COLI)	Recreational Use (Human Health)	5A	9.91	Miles
UPPER WABASH	51201061002	Pulaski	INB06A2_06	BIG MONON DITCH	ESCHERICHIA COLI (E. COLI)	Recreational Use (Human Health)	5A	7.5	Miles
UPPER WABASH	51201061002	Pulaski	INB06A2_07	BIG MONON DITCH	ESCHERICHIA COLI (E. COLI)	Recreational Use (Human Health)	5A	4.44	Miles
UPPER WABASH	51201061002	Pulaski/Starke	INB06A2_T1005	SHARP DITCH	ESCHERICHIA COLI (E. COLI)	Recreational Use (Human Health)	5A	8.19	Miles
UPPER WABASH	51201061002	Pulaski/Starke	INB06A2_T1006	BIG MONON DITCH - UNNAMED TRIBUTARY	ESCHERICHIA COLI (E. COLI)	Recreational Use (Human Health)	5A	6.96	Miles
UPPER WABASH	51201061002	Pulaski	INB06A2_T1007	BIG MONON DITCH - UNNAMED TRIBUTARY	ESCHERICHIA COLI (E. COLI)	Recreational Use (Human Health)	5A	6.73	Miles
UPPER WABASH	51201061002	Pulaski	INB06A2_T1010	DRESSLER DITCH	ESCHERICHIA COLI (E. COLI)	Recreational Use (Human Health)	5A	14.03	Miles
UPPER WABASH	51201061002	Pulaski	INB06A2_T1011	BIG MONON DITCH - UNNAMED TRIBUTARY	ESCHERICHIA COLI (E. COLI)	Recreational Use (Human Health)	5A	4.23	Miles
UPPER WABASH	51201061002	Pulaski	INB06A2_T1012	EMMETT DITCH - UNNAMED TRIBUTARY	ESCHERICHIA COLI (E. COLI)	Recreational Use (Human Health)	5A	9.82	Miles
UPPER WABASH	51201061002	Pulaski	INB06A2_T1013	EMMET DITCH	ESCHERICHIA COLI (E. COLI)	Recreational Use (Human Health)	5A	11.3	Miles
UPPER WABASH	51201061003	Pulaski	INB06A3_02	BIG MONON DITCH	ESCHERICHIA COLI (E. COLI)	Recreational Use (Human Health)	5A	5.73	Miles
UPPER WABASH	51201061003	Pulaski	INB06A3_T1001	THOMPSON DITCH	ESCHERICHIA COLI (E. COLI)	Recreational Use (Human Health)	5A	18.42	Miles
UPPER WABASH	51201061003	Pulaski	INB06A3_T1002	THOMPSON DITCH - UNNAMED TRIBUTARY	ESCHERICHIA COLI (E. COLI)	Recreational Use (Human Health)	5A	3.53	Miles
UPPER WABASH	51201061003	Pulaski	INB06A3_T1003	HUNTER BRANCH	ESCHERICHIA COLI (E. COLI)	Recreational Use (Human Health)	5A	5.05	Miles
UPPER WABASH	51201061003	Pulaski	INB06A3_T1004	THOMPSON DITCH - UNNAMED TRIBUTARY	ESCHERICHIA COLI (E. COLI)	Recreational Use (Human Health)	5A	3.12	Miles
UPPER WABASH	51201061003	Pulaski	INB06A3_T1005	THOMPSON BRANCH	ESCHERICHIA COLI (E. COLI)	Recreational Use (Human Health)	5A	1.97	Miles
UPPER WABASH	51201061003	Pulaski	INB06A3_T1006	STELTER DITCH	ESCHERICHIA COLI (E. COLI)	Recreational Use (Human Health)	5A	2.58	Miles
UPPER WABASH	51201061003	Pulaski	INB06A3_T1007	KOEPKE DITCH	ESCHERICHIA COLI (E. COLI)	Recreational Use (Human Health)	5A	4.51	Miles
UPPER WABASH	51201061003	Pulaski	INB06A3_T1008	BIG MONON DITCH	ESCHERICHIA COLI (E. COLI)	Recreational Use (Human Health)	5A	3.1	Miles
UPPER WABASH	51201061004	Pulaski	INB06A4_01	BIG MONON DITCH	ESCHERICHIA COLI (E. COLI)	Recreational Use (Human Health)	5A	1.23	Miles
UPPER WABASH	51201061004	Pulaski	INB06A4_T1001	LIZENRY DITCH	ESCHERICHIA COLI (E. COLI)	Recreational Use (Human Health)	5A	11.68	Miles
UPPER WABASH	51201061004	Pulaski	INB06A4_T1005	LINCOLN DITCH	BIOLOGICAL INTEGRITY	Warm Water Aquatic Life	5A	7.64	Miles
UPPER WABASH	51201061004	Pulaski	INB06A4_T1005	LINCOLN DITCH	DISSOLVED OXYGEN	Warm Water Aquatic Life	5A	7.64	Miles
UPPER WABASH	51201061004	Pulaski	INB06A4_T1005	LINCOLN DITCH	ESCHERICHIA COLI (E. COLI)	Recreational Use (Human Health)	5A	7.64	Miles
UPPER WABASH	51201061004	Pulaski	INB06A4_T1005	LINCOLN DITCH	NUTRIENTS	Warm Water Aquatic Life	5A	7.64	Miles
UPPER WABASH	51201061004	Pulaski	INB06A4_T1006	LINCOLN DITCH	BIOLOGICAL INTEGRITY	Warm Water Aquatic Life	5A	8.19	Miles
UPPER WABASH	51201061004	Pulaski	INB06A4_T1006	LINCOLN DITCH	ESCHERICHIA COLI (E. COLI)	Recreational Use (Human Health)	5A	8.19	Miles
UPPER WABASH	51201061004	Pulaski	INB06A4_T1006	LINCOLN DITCH	NUTRIENTS	Warm Water Aquatic Life	5A	8.19	Miles
UPPER WABASH	51201061004	Pulaski	INB06A4_T1006	LINCOLN DITCH	DISSOLVED OXYGEN	Warm Water Aquatic Life	5A	8.19	Miles
UPPER WABASH	51201061004	Pulaski	INB06A4_T1007	LINCOLN DITCH	DISSOLVED OXYGEN	Warm Water Aquatic Life	5A	5.5	Miles
UPPER WABASH	51201061004	Pulaski	INB06A4_T1007	LINCOLN DITCH	BIOLOGICAL INTEGRITY	Warm Water Aquatic Life	5A	5.5	Miles
UPPER WABASH	51201061004	Pulaski	INB06A4_T1007	LINCOLN DITCH	ESCHERICHIA COLI (E. COLI)	Recreational Use (Human Health)	5A	5.5	Miles
UPPER WABASH	51201061004	Pulaski	INB06A4_T1007	LINCOLN DITCH	NUTRIENTS	Warm Water Aquatic Life	5A	5.5	Miles
UPPER WABASH	51201061004	Pulaski	INB06A4_T1008	FRITZ DITCH	BIOLOGICAL INTEGRITY	Warm Water Aquatic Life	5A	4.99	Miles
UPPER WABASH	51201061004	Pulaski	INB06A4_T1008	FRITZ DITCH	DISSOLVED OXYGEN	Warm Water Aquatic Life	5A	4.99	Miles
UPPER WABASH	51201061004	Pulaski	INB06A4_T1008	FRITZ DITCH	ESCHERICHIA COLI (E. COLI)	Recreational Use (Human Health)	5A	4.99	Miles
UPPER WABASH	51201061004	Pulaski	INB06A4_T1008	FRITZ DITCH	NUTRIENTS	Warm Water Aquatic Life	5A	4.99	Miles
UPPER WABASH	51201061005	Jasper/Pulaski	INB06A5_02	ANTRIUM DTICH	ESCHERICHIA COLI (E. COLI)	Recreational Use (Human Health)	5A	10.39	Miles
UPPER WABASH	51201061005	Pulaski	INB06A5_03	ANTRIUM DTICH	ESCHERICHIA COLI (E. COLI)	Recreational Use (Human Health)	5A	3.27	Miles
UPPER WABASH	51201061005	Pulaski	INB06A5_04	ANTRIUM DTICH	ESCHERICHIA COLI (E. COLI)	Recreational Use (Human Health)	5A	1.28	Miles

BASIN	HYDROLOGIC UNIT CODE	COUNTY	ASSESSMENT UNIT ID	ASSESSMENT UNIT NAME	PARAMETER	DESIGNATED USE	IR CATEGORY	SIZE	UNIT
UPPER WABASH	51201061005	Pulaski	INB06A5_T1001	ANTRIM DITCH - UNNAMED TRIBUTARY	ESCHERICHIA COLI (E. COLI)	Recreational Use (Human Health)	5A	5.58	Miles
UPPER WABASH	51201061005	Jasper/Pulaski	INB06A5_T1002	ANTRIM DITCH - UNAMED TRIBUTARY	ESCHERICHIA COLI (E. COLI)	Recreational Use (Human Health)	5A	11.95	Miles
UPPER WABASH	51201061005	Jasper/Pulaski	INB06A5_T1003	ANTRIM DITCH - UNNAMED TRIBUTARY	ESCHERICHIA COLI (E. COLI)	Recreational Use (Human Health)	5A	3.98	Miles
UPPER WABASH	51201061005	Pulaski	INB06A5_T1005	MADAUS DITCH	ESCHERICHIA COLI (E. COLI)	Recreational Use (Human Health)	5A	5.19	Miles
UPPER WABASH	51201061005	Pulaski	INB06A5_T1006	COX DITCH	ESCHERICHIA COLI (E. COLI)	Recreational Use (Human Health)	5A	2.14	Miles
UPPER WABASH	51201061005	Pulaski	INB06A5_T1008	STUMP DITCH	ESCHERICHIA COLI (E. COLI)	Recreational Use (Human Health)	5A	9.15	Miles
UPPER WABASH	51201061005	Pulaski	INB06A5_T1009	WACKNITZ DITCH	ESCHERICHIA COLI (E. COLI)	Recreational Use (Human Health)	5A	5.45	Miles
UPPER WABASH	51201061005	Pulaski	INB06A5_T1010	STUMP DITCH - UNNAMED TRIBUTARY	ESCHERICHIA COLI (E. COLI)	Recreational Use (Human Health)	5A	2.56	Miles
UPPER WABASH	51201061005	Pulaski	INB06A5_T1011	DUNKER DITCH	ESCHERICHIA COLI (E. COLI)	Recreational Use (Human Health)	5A	3.83	Miles
UPPER WABASH	51201061005	Pulaski	INB06A5_T1012	ENDER DITCH	ESCHERICHIA COLI (E. COLI)	Recreational Use (Human Health)	5A	7.75	Miles
UPPER WABASH	51201061005	Pulaski	INB06A5_T1013	SHEDROW DITCH	ESCHERICHIA COLI (E. COLI)	Recreational Use (Human Health)	5A	3.57	Miles
UPPER WABASH	51201061005	Pulaski	INB06A5_T1014	WILLS DITCH	ESCHERICHIA COLI (E. COLI)	Recreational Use (Human Health)	5A	4.1	Miles
UPPER WABASH	51201061005	Pulaski	INB06A5_T1015	AMORE DITCH	ESCHERICHIA COLI (E. COLI)	Recreational Use (Human Health)	5A	1.88	Miles
UPPER WABASH	51201061006	Jasper/Pulaski	INB06A6_02	MOSLEY DITCH	ESCHERICHIA COLI (E. COLI)	Recreational Use (Human Health)	5A	9.12	Miles
UPPER WABASH	51201061006	Pulaski	INB06A6_03	MOSLEY DITCH	ESCHERICHIA COLI (E. COLI)	Recreational Use (Human Health)	5A	2.22	Miles
UPPER WABASH	51201061006	Jasper/Pulaski	INB06A6_T1001	HANSELL DITCH	ESCHERICHIA COLI (E. COLI)	Recreational Use (Human Health)	5A	11.15	Miles
UPPER WABASH	51201061006	Jasper/Pulaski	INB06A6_T1001	HANSELL DITCH	BIOLOGICAL INTEGRITY	Warm Water Aquatic Life	5A	11.15	Miles
UPPER WABASH	51201061006	Jasper/Pulaski	INB06A6_T1002	MOSLEY BRANCH	ESCHERICHIA COLI (E. COLI)	Recreational Use (Human Health)	5A	9.16	Miles
UPPER WABASH	51201061007	Pulaski	INB06A7_01	BIG MONON DITCH	ESCHERICHIA COLI (E. COLI)	Recreational Use (Human Health)	5A	8.33	Miles
UPPER WABASH	51201061007	Pulaski	INB06A7_T1001	TIEDE DITCH	ESCHERICHIA COLI (E. COLI)	Recreational Use (Human Health)	5A	3.34	Miles
UPPER WABASH	51201061007	Pulaski	INB06A7_T1002	BIG MONON DITCH - UNNAMED TRIBUTARY	ESCHERICHIA COLI (E. COLI)	Recreational Use (Human Health)	5A	2.36	Miles
UPPER WABASH	51201061007	Pulaski	INB06A7_T1003	STEIN DITCH	ESCHERICHIA COLI (E. COLI)	Recreational Use (Human Health)	5A	11.19	Miles
UPPER WABASH	51201061007	Pulaski	INB06A7_T1004	MALCHOW DITCH	ESCHERICHIA COLI (E. COLI)	Recreational Use (Human Health)	5A	1.4	Miles
UPPER WABASH	51201061007	Pulaski	INB06A7_T1007	BIG MONON DITCH-UNNAMED TRIBUTARY	ESCHERICHIA COLI (E. COLI)	Recreational Use (Human Health)	5A	2.29	Miles
UPPER WABASH	51201061007	Pulaski	INB06A7_T1010	HUBBELL DITCH	ESCHERICHIA COLI (E. COLI)	Recreational Use (Human Health)	5A	2.6	Miles
UPPER WABASH	51201061008	Pulaski/White	INB06A8_01	BIG MONON DITCH	BIOLOGICAL INTEGRITY	Warm Water Aquatic Life	5A	13.63	Miles
UPPER WABASH	51201061008	Pulaski/White	INB06A8_01	BIG MONON DITCH	ESCHERICHIA COLI (E. COLI)	Recreational Use (Human Health)	5A	13.63	Miles
UPPER WABASH	51201061008	Pulaski	INB06A8_T1001	BIG MONON DITCH-UNNAMED TRIBUTARY	BIOLOGICAL INTEGRITY	Warm Water Aquatic Life	5A	3.05	Miles
UPPER WABASH	51201061008	Pulaski	INB06A8_T1001	BIG MONON DITCH-UNNAMED TRIBUTARY	ESCHERICHIA COLI (E. COLI)	Recreational Use (Human Health)	5A	3.05	Miles
UPPER WABASH	51201061008	Pulaski	INB06A8_T1002	BIG MONON DITCH-UNNAMED TRIBUTARY	BIOLOGICAL INTEGRITY	Warm Water Aquatic Life	5A	1.24	Miles
UPPER WABASH	51201061008	Pulaski	INB06A8_T1002	BIG MONON DITCH-UNNAMED TRIBUTARY	ESCHERICHIA COLI (E. COLI)	Recreational Use (Human Health)	5A	1.24	Miles
UPPER WABASH	51201061008	Pulaski	INB06A8_T1003	BIG MONON DITCH-UNNAMED TRIBUTARY	ESCHERICHIA COLI (E. COLI)	Recreational Use (Human Health)	5A	2.04	Miles
UPPER WABASH	51201061008	Pulaski	INB06A8_T1003	BIG MONON DITCH-UNNAMED TRIBUTARY	BIOLOGICAL INTEGRITY	Warm Water Aquatic Life	5A	2.04	Miles
UPPER WABASH	51201061101	Jasper/White	INB06B1_02	MCKILLIP DITCH	ESCHERICHIA COLI (E. COLI)	Recreational Use (Human Health)	5A	18.57	Miles
UPPER WABASH	51201061101	Jasper/White	INB06B1_02	MCKILLIP DITCH	NUTRIENTS	Warm Water Aquatic Life	5A	18.57	Miles
UPPER WABASH	51201061101	Jasper/White	INB06B1_02	MCKILLIP DITCH	BIOLOGICAL INTEGRITY	Warm Water Aquatic Life	5A	18.57	Miles
UPPER WABASH	51201061101	Jasper/White	INB06B1_02	MCKILLIP DITCH	DISSOLVED OXYGEN	Warm Water Aquatic Life	5A	18.57	Miles
UPPER WABASH	51201061101	White	INB06B1_03	MCKILLIP DITCH	BIOLOGICAL INTEGRITY	Warm Water Aquatic Life	5A	4.56	Miles
UPPER WABASH	51201061101	White	INB06B1_03	MCKILLIP DITCH	DISSOLVED OXYGEN	Warm Water Aquatic Life	5A	4.56	Miles
UPPER WABASH	51201061101	White	INB06B1_03	MCKILLIP DITCH	ESCHERICHIA COLI (E. COLI)	Recreational Use (Human Health)	5A	4.56	Miles
UPPER WABASH	51201061101	White	INB06B1_03	MCKILLIP DITCH	NUTRIENTS	Warm Water Aquatic Life	5A	4.56	Miles
UPPER WABASH	51201061101	White	INB06B1_04	MCKILLIP DITCH	NUTRIENTS	Warm Water Aquatic Life	5A	2.23	Miles
UPPER WABASH	51201061101	White	INB06B1_04	MCKILLIP DITCH	ESCHERICHIA COLI (E. COLI)	Recreational Use (Human Health)	5A	2.23	Miles
UPPER WABASH	51201061101	White	INB06B1_04	MCKILLIP DITCH	DISSOLVED OXYGEN	Warm Water Aquatic Life	5A	2.23	Miles
UPPER WABASH	51201061101	White	INB06B1_04	MCKILLIP DITCH	BIOLOGICAL INTEGRITY	Warm Water Aquatic Life	5A	2.23	Miles
UPPER WABASH	51201061201	Pulaski/White	INB06C1_01	TIPPECANOE RIVER	PCBS IN FISH TISSUE	Fish Consumption	5B	7.98	Miles
UPPER WABASH	51201061201	Pulaski	INB06C1_T1001	SWINGLE DITCH	ESCHERICHIA COLI (E. COLI)	Recreational Use (Human Health)	5A	13.53	Miles
UPPER WABASH	51201061201	Pulaski	INB06C1_T1005	WELTZIN DITCH	BIOLOGICAL INTEGRITY	Warm Water Aquatic Life	5A	5.81	Miles
UPPER WABASH	51201061201	Pulaski	INB06C1_T1006	WELTZIN DITCH	BIOLOGICAL INTEGRITY	Warm Water Aquatic Life	5A	14.36	Miles
UPPER WABASH	51201061201	Pulaski	INB06C1_T1007	WELTZIN DITCH - UNNAMED TRIBUTARY	BIOLOGICAL INTEGRITY	Warm Water Aquatic Life	5A	4.27	Miles
UPPER WABASH	51201061201	Pulaski	INB06C1_T1008	WELTZIN DITCH - UNNAMED TRIBUTARY	BIOLOGICAL INTEGRITY	Warm Water Aquatic Life	5A	2.53	Miles
UPPER WABASH	51201061201	White	INB06C1_T1009	ACKERMAN DITCH	BIOLOGICAL INTEGRITY	Warm Water Aquatic Life	5A	11.58	Miles
UPPER WABASH	51201061201	White	INB06C1_T1010	HEADLEE DITCH	BIOLOGICAL INTEGRITY	Warm Water Aquatic Life	5A	6.4	Miles
UPPER WABASH	51201061202	White	INB06C2_01	TIPPECANOE RIVER	PCBS IN FISH TISSUE	Fish Consumption	5B	5.63	Miles
UPPER WABASH	51201061202	Pulaski/White	INB06C2_T1002	HARP DITCH - UNNAMED TRIBUTARY	ESCHERICHIA COLI (E. COLI)	Recreational Use (Human Health)	5A	4.82	Miles
UPPER WABASH	51201061202	White	INB06C2_T1003	TIPPECANOE RIVER - UNNAMED TRIBUTARY	ESCHERICHIA COLI (E. COLI)	Recreational Use (Human Health)	5A	9.91	Miles
UPPER WABASH	51201061202	White	INB06C2_T1004	TIPPECANOE RIVER - UNNAMED TRIBUTARY	ESCHERICHIA COLI (E. COLI)	Recreational Use (Human Health)	5A	3.7	Miles
UPPER WABASH	51201061202	Pulaski/White	INB06C2_T1005	HARP DITCH	ESCHERICHIA COLI (E. COLI)	Recreational Use (Human Health)	5A	12.06	Miles
UPPER WABASH	51201061202	Pulaski	INB06C2_T1006	HARP DITCH - UNNAMED TRIBUTARY	ESCHERICHIA COLI (E. COLI)	Recreational Use (Human Health)	5A	2.95	Miles
UPPER WABASH	51201061202	Pulaski/White	INB06C2_T1007	HARP DITCH - UNNAMED TRIBUTARY	ESCHERICHIA COLI (E. COLI)	Recreational Use (Human Health)	5A	3.49	Miles

BASIN	HYDROLOGIC UNIT CODE	COUNTY	ASSESSMENT UNIT ID	ASSESSMENT UNIT NAME	PARAMETER	DESIGNATED USE	IR CATEGORY	SIZE	UNIT
UPPER WABASH	51201061204	White	INB06C4_01	HOAGLAND DITCH	ESCHERICHIA COLI (E. COLI)	Recreational Use (Human Health)	5A	8.79	Miles
UPPER WABASH	51201061207	White	INB06C7_02	HONEY CREEK	BIOLOGICAL INTEGRITY	Warm Water Aquatic Life	5A	4.16	Miles
UPPER WABASH	51201061207	White	INB06C7_02	HONEY CREEK	MERCURY IN FISH TISSUE	Fish Consumption	5B	4.16	Miles
UPPER WABASH	51201061207	White	INB06C7_03	HONEY CREEK	BIOLOGICAL INTEGRITY	Warm Water Aquatic Life	5A	1.28	Miles
UPPER WABASH	51201061207	White	INB06C7_03	HONEY CREEK	MERCURY IN FISH TISSUE	Fish Consumption	5B	1.28	Miles
UPPER WABASH	51201061207	White	INB06C7_04	HONEY CREEK	BIOLOGICAL INTEGRITY	Warm Water Aquatic Life	5A	3	Miles
UPPER WABASH	51201061207	White	INB06C7_04	HONEY CREEK	MERCURY IN FISH TISSUE	Fish Consumption	5B	3	Miles
UPPER WABASH	51201061207	White	INB06C7_05	HONEY CREEK	BIOLOGICAL INTEGRITY	Warm Water Aquatic Life	5A	4.85	Miles
UPPER WABASH	51201061207	White	INB06C7_05	HONEY CREEK	MERCURY IN FISH TISSUE	Fish Consumption	5B	4.85	Miles
UPPER WABASH	51201061207	White	INB06C7_06	HONEY CREEK	BIOLOGICAL INTEGRITY	Warm Water Aquatic Life	5A	2.08	Miles
UPPER WABASH	51201061207	White	INB06C7_06	HONEY CREEK	MERCURY IN FISH TISSUE	Fish Consumption	5B	2.08	Miles
UPPER WABASH	51201061207	White	INB06C7_07	HONEY CREEK	BIOLOGICAL INTEGRITY	Warm Water Aquatic Life	5A	2.47	Miles
UPPER WABASH	51201061207	White	INB06C7_07	HONEY CREEK	MERCURY IN FISH TISSUE	Fish Consumption	5B	2.47	Miles
UPPER WABASH	51201061207	White	INB06C7_08	HONEY CREEK	BIOLOGICAL INTEGRITY	Warm Water Aquatic Life	5A	4.42	Miles
UPPER WABASH	51201061207	White	INB06C7_08	HONEY CREEK	MERCURY IN FISH TISSUE	Fish Consumption	5B	4.42	Miles
UPPER WABASH	51201061207	White	INB06C7_T1002	HONEY CREEK - UNNAMED TRIBUTARY	MERCURY IN FISH TISSUE	Fish Consumption	5B	3.94	Miles
UPPER WABASH	51201061207	White	INB06C7_T1002	HONEY CREEK - UNNAMED TRIBUTARY	BIOLOGICAL INTEGRITY	Warm Water Aquatic Life	5A	3.94	Miles
UPPER WABASH	51201061207	White	INB06C7_T1003	HONEY CREEK	BIOLOGICAL INTEGRITY	Warm Water Aquatic Life	5A	2.33	Miles
UPPER WABASH	51201061207	White	INB06C7_T1003	HONEY CREEK	MERCURY IN FISH TISSUE	Fish Consumption	5B	2.33	Miles
UPPER WABASH	51201061207	White	INB06C7_T1004	HONEY CREEK	BIOLOGICAL INTEGRITY	Warm Water Aquatic Life	5A	1.18	Miles
UPPER WABASH	51201061207	White	INB06C7_T1004	HONEY CREEK	MERCURY IN FISH TISSUE	Fish Consumption	5B	1.18	Miles
UPPER WABASH	51201061207	White	INB06C7_T1012	HANCOCK DITCH	BIOLOGICAL INTEGRITY	Warm Water Aquatic Life	5A	1.81	Miles
UPPER WABASH	51201061207	White	INB06C7_T1012	HANCOCK DITCH	MERCURY IN FISH TISSUE	Fish Consumption	5B	1.81	Miles
UPPER WABASH	51201061207	White	INB06C7_T1013	HONEY CREEK - UNNAMED TRIBUTARY	BIOLOGICAL INTEGRITY	Warm Water Aquatic Life	5A	1.3	Miles
UPPER WABASH	51201061207	White	INB06C7_T1013	HONEY CREEK - UNNAMED TRIBUTARY	MERCURY IN FISH TISSUE	Fish Consumption	5B	1.3	Miles
UPPER WABASH	51201061207	White	INB06C7_T1014	HONEY CREEK	BIOLOGICAL INTEGRITY	Warm Water Aquatic Life	5A	3.82	Miles
UPPER WABASH	51201061207	White	INB06C7_T1014	HONEY CREEK	MERCURY IN FISH TISSUE	Fish Consumption	5B	3.82	Miles
UPPER WABASH	51201061208	White	INB06C8_02	TIPPECANOE RIVER	NUTRIENTS	Warm Water Aquatic Life	5A	2.57	Miles
UPPER WABASH	51201061208	White	INB06C8_02	TIPPECANOE RIVER	PCBS IN FISH TISSUE	Fish Consumption	5B	2.57	Miles
UPPER WABASH	51201061208	White	INB06C8_03	TIPPECANOE RIVER	NUTRIENTS	Warm Water Aquatic Life	5A	1.26	Miles
UPPER WABASH	51201061208	White	INB06C8_03	TIPPECANOE RIVER	PCBS IN FISH TISSUE	Fish Consumption	5B	1.26	Miles
UPPER WABASH	51201061208	White	INB06C8_T1006	WILLIAMS DITCH	NUTRIENTS	Warm Water Aquatic Life	5A	1.89	Miles
UPPER WABASH	51201061208	White	INB06C8_T1006	WILLIAMS DITCH	PCBS IN FISH TISSUE	Fish Consumption	5B	1.89	Miles
UPPER WABASH	51201061208	White	INB06C8_T1007	TIPPECANOE RIVER - UNNAMED TRIBUTARY	NUTRIENTS	Warm Water Aquatic Life	5A	0.48	Miles
UPPER WABASH	51201061208	White	INB06C8_T1007	TIPPECANOE RIVER - UNNAMED TRIBUTARY	PCBS IN FISH TISSUE	Fish Consumption	5B	0.48	Miles
UPPER WABASH	51201061208	White	INB06C8_T1008	TIPPECANOE RIVER - UNNAMED TRIBUTARY	NUTRIENTS	Warm Water Aquatic Life	5A	1.87	Miles
UPPER WABASH	51201061208	White	INB06C8_T1008	TIPPECANOE RIVER - UNNAMED TRIBUTARY	PCBS IN FISH TISSUE	Fish Consumption	5B	1.87	Miles
UPPER WABASH	51201061301	White	INB06D1_03	PIKE CREEK	ESCHERICHIA COLI (E. COLI)	Recreational Use (Human Health)	5A	6.96	Miles
UPPER WABASH	51201061301	White	INB06D1_04	PIKE CREEK	ESCHERICHIA COLI (E. COLI)	Recreational Use (Human Health)	5A	5.91	Miles
UPPER WABASH	51201061301	White	INB06D1_05	PIKE CREEK	ESCHERICHIA COLI (E. COLI)	Recreational Use (Human Health)	5A	5.51	Miles
UPPER WABASH	51201061304	White	INB06D4_02	`TIPPECANOE RIVER	PCBS IN FISH TISSUE	Fish Consumption	5B	2.94	Miles
UPPER WABASH	51201061304	White	INB06D4_03	TIPPECANOE RIVER	PCBS IN FISH TISSUE	Fish Consumption	5B	1.42	Miles
UPPER WABASH	51201061304	White	INB06D4_T1007	TIPPECANOE RIVER - UNNAMED TRIBUTARY	PCBS IN FISH TISSUE	Fish Consumption	5B	2.02	Miles
UPPER WABASH	51201061304	White	INB06D4_T1008	LAKE FREEMAN INLET	PCBS IN FISH TISSUE	Fish Consumption	5B	0.43	Miles
UPPER WABASH	51201061305	White	INB06D5_02	BIG CREEK	ESCHERICHIA COLI (E. COLI)	Recreational Use (Human Health)	5A	3.2	Miles
UPPER WABASH	51201061305	Carroll/White	INB06D5_03	BIG CREEK	ESCHERICHIA COLI (E. COLI)	Recreational Use (Human Health)	5A	9.76	Miles
UPPER WABASH	51201061305	White	INB06D5_T1001	BIG CREEK - UNNAMED TRIBUTARY	ESCHERICHIA COLI (E. COLI)	Recreational Use (Human Health)	5A	1.76	Miles
UPPER WABASH	51201061306	White	INB06D6_03	SPRING CREEK	ESCHERICHIA COLI (E. COLI)	Recreational Use (Human Health)	5A	9.39	Miles
UPPER WABASH	51201061306	White	INB06D6_04	SPRING CREEK	ESCHERICHIA COLI (E. COLI)	Recreational Use (Human Health)	5A	1.62	Miles
UPPER WABASH	51201061306	Carroll/White	INB06D6_05	SPRING CREEK	ESCHERICHIA COLI (E. COLI)	Recreational Use (Human Health)	5A	2.82	Miles
UPPER WABASH	51201061306	White	INB06D6_T1001	EMRGE DITCH	ESCHERICHIA COLI (E. COLI)	Recreational Use (Human Health)	5A	3.53	Miles
UPPER WABASH	51201061306	White	INB06D6_T1001A	EMERGE DITCH - UNNAMED TRIBUTARY	ESCHERICHIA COLI (E. COLI)	Recreational Use (Human Health)	5A	1.59	Miles
UPPER WABASH	51201061307	White	INB06D7_T1001	MYERS DITCH	BIOLOGICAL INTEGRITY	Warm Water Aquatic Life	5A	7.32	Miles
UPPER WABASH	51201061307	White	INB06D7_T1001	MYERS DITCH	DISSOLVED OXYGEN	Warm Water Aquatic Life	5A	7.32	Miles
UPPER WABASH	51201061309	Carroll	INB06D9_02	TIPPECANOE RIVER	PCBS IN FISH TISSUE	Fish Consumption	5B	2.69	Miles
UPPER WABASH	51201061309	Carroll	INB06D9_03	TIPPECANOE RIVER	PCBS IN FISH TISSUE	Fish Consumption	5B	1.86	Miles
UPPER WABASH	51201061309	Carroll	INB06D9_04	TIPPECANOE RIVER	PCBS IN FISH TISSUE	Fish Consumption	5B	3.46	Miles
UPPER WABASH	51201061309	Carroll	INB06D9_05	TIPPECANOE RIVER	PCBS IN FISH TISSUE	Fish Consumption	5B	1.02	Miles
UPPER WABASH	51201061309	Carroll	INB06D9_06	TIPPECANOE RIVER	PCBS IN FISH TISSUE	Fish Consumption	5B	2.45	Miles
UPPER WABASH	51201061309	Carroll/White	INB06D9_07	TIPPECANOE RIVER	PCBS IN FISH TISSUE	Fish Consumption	5B	2.47	Miles

BASIN	HYDROLOGIC UNIT CODE	COUNTY	ASSESSMENT UNIT ID	ASSESSMENT UNIT NAME	PARAMETER	DESIGNATED USE	IR CATEGORY	SIZE	UNIT
UPPER WABASH	51201061309	Carroll/White	INB06D9_08	TIPPECANOE RIVER	PCBS IN FISH TISSUE	Fish Consumption	5B	4.71	Miles
UPPER WABASH	51201061309	Carroll/Tippecanoe/White	INB06D9_09	TIPPECANOE RIVER	PCBS IN FISH TISSUE	Fish Consumption	5B	4.04	Miles
UPPER WABASH	51201061309	Tippecanoe	INB06D9_10	TIPPECANOE RIVER	PCBS IN FISH TISSUE	Fish Consumption	5B	1.87	Miles
UPPER WABASH	51201061309	Tippecanoe	INB06D9_11	TIPPECANOE RIVER	PCBS IN FISH TISSUE	Fish Consumption	5B	3.12	Miles
UPPER WABASH	51201061309	Tippecanoe	INB06D9_11A	TIPPECANOE RIVER	PCBS IN FISH TISSUE	Fish Consumption	5B	0.56	Miles
UPPER WABASH	51201061309	Carroll	INB06D9_T1001	TIPPECANOE RIVER - UNNAMED TRIBUTARY	PCBS IN FISH TISSUE	Fish Consumption	5B	2.24	Miles
UPPER WABASH	51201060103	Noble/Whitley	INB06P1001_00	CROOKED LAKE	BIOLOGICAL INTEGRITY	Warm Water Aquatic Life	5A	206	Acres
UPPER WABASH	51201060105	Kosciusko	INB06P1002_00	TIPPECANOE LAKE	BIOLOGICAL INTEGRITY	Warm Water Aquatic Life	5A	768	Acres
UPPER WABASH	51201060202	Kosciusko	INB06P1005_00	PIKE LAKE	PHOSPHORUS, TOTAL	Recreational Use (Human Health)	5A	203	Acres
UPPER WABASH	51201060202	Kosciusko	INB06P1005_00	PIKE LAKE	PCBS IN FISH TISSUE	Fish Consumption	5B	203	Acres
UPPER WABASH	51201060203	Kosciusko	INB06P1007_00	WINONA LAKE	PCBS IN FISH TISSUE	Fish Consumption	5B	562	Acres
UPPER WABASH	51201060205	Kosciusko	INB06P1008_00	CENTER LAKE	PHOSPHORUS, TOTAL	Recreational Use (Human Health)	5A	120	Acres
UPPER WABASH	51201060502	Fulton	INB06P1016_00	MANITOU, LAKE	PHOSPHORUS, TOTAL	Recreational Use (Human Health)	5A	1156	Acres
UPPER WABASH	51201061104	White	INB06P1033_00	SHAFER, LAKE	ESCHERICHIA COLI (E. COLI)	Recreational Use (Human Health)	5A	1281	Acres
UPPER WABASH	51201060104	Kosciusko	INB06P1035_00	LITTLE BARBEE LAKE	MERCURY IN FISH TISSUE	Fish Consumption	5B	74	Acres
UPPER WABASH	51201060105	Kosciusko	INB06P1046_00	BACKWATER	PHOSPHORUS, TOTAL	Recreational Use (Human Health)	5A	140	Acres
UPPER WABASH	51201060103	Noble	INB06P1048_00	BAUGHER LAKE	PHOSPHORUS, TOTAL	Recreational Use (Human Health)	5A	32	Acres
UPPER WABASH	51201060103	Noble	INB06P1049_00	BIG LAKE	PHOSPHORUS, TOTAL	Recreational Use (Human Health)	5A	228	Acres
UPPER WABASH	51201060104	Kosciusko	INB06P1050_00	BIG BARBEE LAKE	PHOSPHORUS, TOTAL	Recreational Use (Human Health)	5A	304	Acres
UPPER WABASH	51201060103	Whitley	INB06P1053_00	GOOSE LAKE	PHOSPHORUS, TOTAL	Recreational Use (Human Health)	5A	84	Acres
UPPER WABASH	51201060105	Kosciusko	INB06P1056_00	JAMES LAKE	BIOLOGICAL INTEGRITY	Warm Water Aquatic Life	5A	282	Acres
UPPER WABASH	51201060103	Whitley	INB06P1059_00	LITTLE CROOKED LAKE	PHOSPHORUS, TOTAL	Recreational Use (Human Health)	5A	13	Acres
UPPER WABASH	51201060103	Noble/Whitley	INB06P1060_00	LOON LAKE	PHOSPHORUS, TOTAL	Recreational Use (Human Health)	5A	222	Acres
UPPER WABASH	51201060105	Kosciusko	INB06P1063_00	OSWEGO LAKE	BIOLOGICAL INTEGRITY	Warm Water Aquatic Life	5A	83	Acres
UPPER WABASH	51201060104		INB06P1067_00	SECHRIST LAKE	BIOLOGICAL INTEGRITY	Warm Water Aquatic Life	5A	105	Acres
UPPER WABASH	51201060101	Whitley	INB06P1069_00	TROY CEDAR LAKE	PHOSPHORUS, TOTAL	Recreational Use (Human Health)	5A	93	Acres
UPPER WABASH	51201060202	Kosciusko	INB06P1071_00	LITTLE CHAPMAN LAKE	PHOSPHORUS, TOTAL	Recreational Use (Human Health)	5A	177	Acres
UPPER WABASH	51201060202	Kosciusko	INB06P1072_00	LITTLE PIKE LAKE	PHOSPHORUS, TOTAL	Recreational Use (Human Health)	5A	25	Acres
UPPER WABASH	51201060301	Kosciusko	INB06P1073_00	CALDWELL LAKE	PHOSPHORUS, TOTAL	Recreational Use (Human Health)	5A	45	Acres
UPPER WABASH	51201060303	Kosciusko	INB06P1077_00	PALESTINE LAKE	PHOSPHORUS, TOTAL	Recreational Use (Human Health)	5A	290	Acres
UPPER WABASH	51201060303	Kosciusko	INB06P1077_00	PALESTINE LAKE	PCBS IN FISH TISSUE	Fish Consumption	5B	290	Acres
UPPER WABASH	51201060403	Kosciusko	INB06P1078_00	BEAVER DAM LAKE	PHOSPHORUS, TOTAL	Recreational Use (Human Health)	5A	146	Acres
UPPER WABASH	51201060503	Fulton	INB06P1086_00	SOUTH MUD LAKE	PHOSPHORUS, TOTAL	Recreational Use (Human Health)	5A	94	Acres
UPPER WABASH	51201060605	Fulton/Pulaski	INB06P1090_00	BRUCE LAKE	PHOSPHORUS, TOTAL	Recreational Use (Human Health)	5A	245	Acres
UPPER WABASH	51201061304	Carroll/White	INB06P1092_00	FREEMAN, LAKE	PCBS IN FISH TISSUE	Fish Consumption	5B	1547	Acres
UPPER WABASH	51201060103	Noble	INB06P1100_00	CRANE LAKE	PHOSPHORUS, TOTAL	Recreational Use (Human Health)	5A	26	Acres
UPPER WABASH	51201070103	Tipton	INB0713_01	TURKEY CREEK	DISSOLVED OXYGEN	Warm Water Aquatic Life	5A	4.96	Miles
UPPER WABASH	51201070103	Tipton	INB0713_01	TURKEY CREEK	NUTRIENTS	Warm Water Aquatic Life	5A	4.96	Miles
UPPER WABASH	51201070103	Tipton	INB0713_T1004	TURKEY CREEK - UNNAMED TRIBUTARY	ESCHERICHIA COLI (E. COLI)	Recreational Use (Human Health)	5A	4.65	Miles
UPPER WABASH	51201070104	Grant	INB0714_T1005	WILDCAT CREEK - UNNAMED TRIBUTARY	ESCHERICHIA COLI (E. COLI)	Recreational Use (Human Health)	5A	3.25	Miles
UPPER WABASH	51201070104	Grant/Howard/Madison/Tipton	INB0714_T1007	WILDCAT CREEK - UNNAMED TRIBUTARY	ESCHERICHIA COLI (E. COLI)	Recreational Use (Human Health)	5A	7.17	Miles
UPPER WABASH	51201070108	Howard	INB0718_03	KOKOMO CREEK	PCBS IN FISH TISSUE	Fish Consumption	5B	11.31	Miles
UPPER WABASH	51201070108	Howard	INB0718_04	KOKOMO CREEK	PCBS IN FISH TISSUE	Fish Consumption	5B	5.43	Miles
UPPER WABASH	51201070108	Howard	INB0718_05	KOKOMO CREEK	PCBS IN FISH TISSUE	Fish Consumption	5B	0.22	Miles
UPPER WABASH	51201070108	Howard	INB0718_T1009	KOKOMO CREEK - UNNAMED TRIBUTARY	PCBS IN FISH TISSUE	Fish Consumption	5B	1.2	Miles
UPPER WABASH	51201070109	Howard	INB0719_03	WILDCAT CREEK	PCBS IN FISH TISSUE	Fish Consumption	5B	2.82	Miles
UPPER WABASH	51201070109	Howard	INB0719_04	WILDCAT CREEK	PCBS IN FISH TISSUE	Fish Consumption	5B	4.86	Miles
UPPER WABASH	51201070109	Howard	INB0719_05	WILDCAT CREEK (PWS)	PCBS IN FISH TISSUE	Fish Consumption	5B	0.2	Miles
UPPER WABASH	51201070109	Howard	INB0719_T1004	COPPER DITCH	PCBS IN FISH TISSUE	Fish Consumption	5B	0.75	Miles
UPPER WABASH	51201070202	Carroll/Clinton	INB0722_01A	UNNAMED STREAM (CLINTON-CARROLL COUNTY LINE)	ESCHERICHIA COLI (E. COLI)	Recreational Use (Human Health)	5A	1.3	Miles
UPPER WABASH	51201070202	Carroll/Clinton	INB0722_T1010	WILDCAT CREEK, MIDDLE FORK-UNNAMED TRIBUTARY	ESCHERICHIA COLI (E. COLI)	Recreational Use (Human Health)	5A	2.43	Miles
UPPER WABASH	51201070202	Carroll/Clinton	INB0722_T1011	WILDCAT CREEK, MIDDLE FORK-UNNAMED TRIBUTARY	ESCHERICHIA COLI (E. COLI)	Recreational Use (Human Health)	5A	2.54	Miles
UPPER WABASH	51201070202	Carroll	INB0722_T1013	MIDDLE FORK BRANCH-SCOFIELD DITCH	DISSOLVED OXYGEN	Warm Water Aquatic Life	5A	2.32	Miles
UPPER WABASH	51201070204	Carroll	INB0724_T1001	WILDCAT CREEK, MIDDLE FORK - UNNAMED TRIBUTARY	ESCHERICHIA COLI (E. COLI)	Recreational Use (Human Health)	5A	1.19	Miles
UPPER WABASH	51201070205	Clinton/Tippecanoe	INB0725_01	WILDCAT CREEK, MIDDLE FORK	PCBS IN FISH TISSUE	Fish Consumption	5B	5.03	Miles
UPPER WABASH	51201070205	Tippecanoe	INB0725_02	WILDCAT CREEK, MIDDLE FORK	PCBS IN FISH TISSUE	Fish Consumption	5B	8.73	Miles
UPPER WABASH	51201070205	Tippecanoe	INB0725_02A	WILDCAT CREEK, MIDDLE FORK - UNNAMED TRIBUTARY	PCBS IN FISH TISSUE	Fish Consumption	5B	0.34	Miles
UPPER WABASH	51201070205	Clinton	INB0725_T1012	WILDCAT CREEK - UNNAMED TRIBUTARY	PCBS IN FISH TISSUE	Fish Consumption	5B	3.5	Miles
UPPER WABASH	51201070205	Clinton	INB0725_T1013	DUNK CREEK	PCBS IN FISH TISSUE	Fish Consumption	5B	7.29	Miles
UPPER WABASH	51201070301	Clinton/Tipton	INB0731_02	MOTT DITCH	DISSOLVED OXYGEN	Warm Water Aquatic Life	5A	2.52	Miles

BASIN	HYDROLOGIC UNIT CODE	COUNTY	ASSESSMENT UNIT ID	ASSESSMENT UNIT NAME	PARAMETER	DESIGNATED USE	IR CATEGORY	SIZE	UNIT
UPPER WABASH	51201070301	Clinton/Tipton	INB0731_02	MOTT DITCH	AMMONIA, UN-IONIZED	Warm Water Aquatic Life	5A	2.52	Miles
UPPER WABASH	51201070301	Clinton/Tipton	INB0731_02	MOTT DITCH	CHLORIDE	Warm Water Aquatic Life	5A	2.52	Miles
UPPER WABASH	51201070301	Clinton	INB0731_03	SWAMP CREEK	AMMONIA, UN-IONIZED	Warm Water Aquatic Life	5A	6.59	Miles
UPPER WABASH	51201070302	Tipton	INB0732_02	SHANTY CREEK	DISSOLVED OXYGEN	Warm Water Aquatic Life	5A	4.88	Miles
UPPER WABASH	51201070302	Clinton	INB0732_03	KILMORE CREEK	DISSOLVED OXYGEN	Warm Water Aquatic Life	5A	5.68	Miles
UPPER WABASH	51201070304	Clinton	INB0734_03	WILDCAT CREEK, SOUTH FORK	PCBS IN FISH TISSUE	Fish Consumption	5B	10.89	Miles
UPPER WABASH	51201070304	Clinton	INB0734_03	WILDCAT CREEK, SOUTH FORK	DISSOLVED OXYGEN	Warm Water Aquatic Life	5A	10.89	Miles
UPPER WABASH	51201070304	Clinton	INB0734_04	TALBERT DITCH	DISSOLVED OXYGEN	Warm Water Aquatic Life	5A	7.05	Miles
UPPER WABASH	51201070307	Clinton	INB0737_T1008	LICK RUN	DISSOLVED OXYGEN	Warm Water Aquatic Life	5A	3.7	Miles
UPPER WABASH	51201070307	Clinton	INB0737_T1008	LICK RUN	BIOLOGICAL INTEGRITY	Warm Water Aquatic Life	5A	3.7	Miles
UPPER WABASH	51201070307	Clinton	INB0737_T1009	LICK RUN	BIOLOGICAL INTEGRITY	Warm Water Aquatic Life	5A	3.97	Miles
UPPER WABASH	51201070307	Clinton	INB0737_T1009	LICK RUN	DISSOLVED OXYGEN	Warm Water Aquatic Life	5A	3.97	Miles
UPPER WABASH	51201070308	Clinton	INB0738_03	WILDCAT CREEK, SOUTH FORK - UNNAMED TRIBUTARY	PCBS IN FISH TISSUE	Fish Consumption	5B	2.12	Miles
UPPER WABASH	51201070308	Clinton	INB0738_04	WILDCAT CREEK, SOUTH FORK	ESCHERICHIA COLI (E. COLI)	Recreational Use (Human Health)	5A	2.85	Miles
UPPER WABASH	51201070308	Clinton	INB0738_04	WILDCAT CREEK, SOUTH FORK	PCBS IN FISH TISSUE	Fish Consumption	5B	2.85	Miles
UPPER WABASH	51201070308	Clinton	INB0738_05	WILDCAT CREEK, SOUTH FORK	ESCHERICHIA COLI (E. COLI)	Recreational Use (Human Health)	5A	4.02	Miles
UPPER WABASH	51201070308	Clinton	INB0738_05	WILDCAT CREEK, SOUTH FORK	PCBS IN FISH TISSUE	Fish Consumption	5B	4.02	Miles
UPPER WABASH	51201070308	Clinton	INB0738_06	WILDCAT CREEK, SOUTH FORK	ESCHERICHIA COLI (E. COLI)	Recreational Use (Human Health)	5A	8.28	Miles
UPPER WABASH	51201070308	Clinton	INB0738_06	WILDCAT CREEK, SOUTH FORK	PCBS IN FISH TISSUE	Fish Consumption	5B	8.28	Miles
UPPER WABASH	51201070308	Clinton	INB0738_07	WILDCAT CREEK, SOUTH FORK	PCBS IN FISH TISSUE	Fish Consumption	5B	5.09	Miles
UPPER WABASH	51201070308	Clinton	INB0738_08	WILDCAT CREEK, SOUTH FORK	ESCHERICHIA COLI (E. COLI)	Recreational Use (Human Health)	5A	9.08	Miles
UPPER WABASH	51201070308	Clinton	INB0738_08	WILDCAT CREEK, SOUTH FORK	PCBS IN FISH TISSUE	Fish Consumption	5B	9.08	Miles
UPPER WABASH	51201070309	Tippecanoe	INB0739_03	LAURAMIE CREEK	ESCHERICHIA COLI (E. COLI)	Recreational Use (Human Health)	5A	1.39	Miles
UPPER WABASH	51201070309	Tippecanoe	INB0739_04	LAURAMIE CREEK	ESCHERICHIA COLI (E. COLI)	Recreational Use (Human Health)	5A	9.2	Miles
UPPER WABASH	51201070309	Tippecanoe	INB0739_T1004	LAURAMIE CREEK - UNNAMED TRIBUTARY	ESCHERICHIA COLI (E. COLI)	Recreational Use (Human Health)	5A	1.79	Miles
UPPER WABASH	51201070310	Clinton	INB073A_02	WILDCAT CREEK, SOUTH FORK	PCBS IN FISH TISSUE	Fish Consumption	5B	7.42	Miles
UPPER WABASH	51201070310	Clinton/Tippecanoe	INB073A_03	WILDCAT CREEK, SOUTH FORK	PCBS IN FISH TISSUE	Fish Consumption	5B	7.85	Miles
UPPER WABASH	51201070310	Tippecanoe	INB073A_04	WILDCAT CREEK, SOUTH FORK	PCBS IN FISH TISSUE	Fish Consumption	5B	3.65	Miles
UPPER WABASH	51201070310	Clinton/Tippecanoe	INB073A_T1007	WILDCAT CREEK, SOUTH FORK - UNNAMED TRIBUTARY	PCBS IN FISH TISSUE	Fish Consumption	5B	4.2	Miles
UPPER WABASH	51201070311	Tippecanoe	INB073B_03	WILDCAT CREEK, SOUTH FORK	PCBS IN FISH TISSUE	Fish Consumption	5B	12.12	Miles
UPPER WABASH	51201070311	Tippecanoe	INB073B_04	WILDCAT CREEK, SOUTH FORK	PCBS IN FISH TISSUE	Fish Consumption	5B	1.33	Miles
UPPER WABASH	51201070311	Tippecanoe	INB073B_05	WILDCAT CREEK, SOUTH FORK (OSRW)	PCBS IN FISH TISSUE	Fish Consumption	5B	2.92	Miles
UPPER WABASH	51201070311	Tippecanoe	INB073B_06	WILDCAT CREEK, SOUTH FORK (OSRW)	PCBS IN FISH TISSUE	Fish Consumption	5B	3.9	Miles
UPPER WABASH	51201070311	Tippecanoe	INB073B_07	WILDCAT CREEK, SOUTH FORK (OSRW)	PCBS IN FISH TISSUE	Fish Consumption	5B	3.6	Miles
UPPER WABASH	51201070311	Tippecanoe	INB073B_T1002	WILDCAT CREEK, SOUTH FORK - UNNAMED TRIBUTARY	PCBS IN FISH TISSUE	Fish Consumption	5B	4.65	Miles
UPPER WABASH	51201070311	Tippecanoe	INB073B_T1003	WILDCAT CREEK, SOUTH FORK - UNNAMED TRIBUTARY	PCBS IN FISH TISSUE	Fish Consumption	5B	0.49	Miles
UPPER WABASH	51201070311	Tippecanoe	INB073B_T1004	WILDCAT CREEK, SOUTH FORK - UNNAMED TRIBUTARY	PCBS IN FISH TISSUE	Fish Consumption	5B	0.59	Miles
UPPER WABASH	51201070311	Tippecanoe	INB073B_T1005	WILDCAT CREEK, SOUTH FORK - UNNAMED TRIBUTARY	PCBS IN FISH TISSUE	Fish Consumption	5B	0.67	Miles
UPPER WABASH	51201070311	Tippecanoe	INB073B_T1006	WILDCAT CREEK, SOUTH FORK - UNNAMED TRIBUTARY	PCBS IN FISH TISSUE	Fish Consumption	5B	2.29	Miles
UPPER WABASH	51201070311	Tippecanoe	INB073B_T1007	WILDCAT CREEK, SOUTH FORK - UNNAMED TRIBUTARY	ESCHERICHIA COLI (E. COLI)	Recreational Use (Human Health)	5A	0.72	Miles
UPPER WABASH	51201070311	Tippecanoe	INB073B_T1007	WILDCAT CREEK, SOUTH FORK - UNNAMED TRIBUTARY	PCBS IN FISH TISSUE	Fish Consumption	5B	0.72	Miles
UPPER WABASH	51201070311	Tippecanoe	INB073B_T1008	WILDCAT CREEK, SOUTH FORK - UNNAMED TRIBUTARY	ESCHERICHIA COLI (E. COLI)	Recreational Use (Human Health)	5A	1.51	Miles
UPPER WABASH	51201070311	Tippecanoe	INB073B_T1008	WILDCAT CREEK, SOUTH FORK - UNNAMED TRIBUTARY	PCBS IN FISH TISSUE	Fish Consumption	5B	1.51	Miles
UPPER WABASH	51201070311	Tippecanoe	INB073B_T1009	WILDCAT CREEK, SOUTH FORK - UNNAMED TRIBUTARY	ESCHERICHIA COLI (E. COLI)	Recreational Use (Human Health)	5A	0.53	Miles
UPPER WABASH	51201070311	Tippecanoe	INB073B_T1009	WILDCAT CREEK, SOUTH FORK - UNNAMED TRIBUTARY	PCBS IN FISH TISSUE	Fish Consumption	5B	0.53	Miles
UPPER WABASH	51201070401	Howard/Tipton	INB0741_03	LITTLE WILDCAT CREEK, EAST FORK	PCBS IN FISH TISSUE	Fish Consumption	5B	8.43	Miles
UPPER WABASH	51201070401	Howard/Tipton	INB0741_04	LITTLE WILDCAT CREEK, WEST FORK	PCBS IN FISH TISSUE	Fish Consumption	5B	9.37	Miles
UPPER WABASH	51201070401	Tipton	INB0741_T1006	KELLY DITCH	DISSOLVED OXYGEN	Warm Water Aquatic Life	5A	2.04	Miles
UPPER WABASH	51201070401	Tipton	INB0741_T1006	KELLY DITCH	NUTRIENTS	Warm Water Aquatic Life	5A	2.04	Miles
UPPER WABASH	51201070401	Tipton	INB0741_T1006	KELLY DITCH	PCBS IN FISH TISSUE	Fish Consumption	5B	2.04	Miles
UPPER WABASH	51201070402	Howard	INB0742_05	LITTLE WILDCAT CREEK	NUTRIENTS	Warm Water Aquatic Life	5A	4.76	Miles
UPPER WABASH	51201070402	Howard	INB0742_06	LITTLE WILDCAT CREEK	ESCHERICHIA COLI (E. COLI)	Recreational Use (Human Health)	5A	2.93	Miles
UPPER WABASH	51201070402	Howard	INB0742_06	LITTLE WILDCAT CREEK	NUTRIENTS	Warm Water Aquatic Life	5A	2.93	Miles
UPPER WABASH	51201070402	Howard	INB0742_T1012	RUZICKA DRAIN	ESCHERICHIA COLI (E. COLI)	Recreational Use (Human Health)	5A	0.86	Miles
UPPER WABASH	51201070402	Howard	INB0742_T1012	RUZICKA DRAIN	NUTRIENTS	Warm Water Aquatic Life	5A	0.86	Miles
UPPER WABASH	51201070402	Howard	INB0742_T1013	LITTLE WILDCAT CREEK, EAST FORK	ESCHERICHIA COLI (E. COLI)	Recreational Use (Human Health)	5A	0.6	Miles
UPPER WABASH	51201070402	Howard	INB0742_T1013	LITTLE WILDCAT CREEK, EAST FORK	NUTRIENTS	Warm Water Aquatic Life	5A	0.6	Miles
UPPER WABASH	51201070403	Howard	INB0743_05	WILDCAT CREEK	PCBS IN FISH TISSUE	Fish Consumption	5B	4.91	Miles
UPPER WABASH	51201070403	Howard	INB0743_06	WILDCAT CREEK	PCBS IN FISH TISSUE	Fish Consumption	5B	1.99	Miles
UPPER WABASH	51201070403	Howard	INB0743_07	WILDCAT CREEK	PCBS IN FISH TISSUE	Fish Consumption	5B	6.42	Miles

BASIN	HYDROLOGIC UNIT CODE	COUNTY	ASSESSMENT UNIT ID	ASSESSMENT UNIT NAME	PARAMETER	DESIGNATED USE	IR CATEGORY	SIZE	UNIT
UPPER WABASH	51201070404	Clinton/Howard/Tipton	INB0744_03	HONEY CREEK	BIOLOGICAL INTEGRITY	Warm Water Aquatic Life	5A	9.54	Miles
UPPER WABASH	51201070404	Howard	INB0744_04	HONEY CREEK	BIOLOGICAL INTEGRITY	Warm Water Aquatic Life	5A	2.93	Miles
UPPER WABASH	51201070405	Howard	INB0745_05	WILDCAT CREEK	PCBS IN FISH TISSUE	Fish Consumption	5B	7.48	Miles
UPPER WABASH	51201070405	Howard	INB0745_06	WILDCAT CREEK	BIOLOGICAL INTEGRITY	Warm Water Aquatic Life	5A	11.7	Miles
UPPER WABASH	51201070405	Howard	INB0745_06	WILDCAT CREEK	PCBS IN FISH TISSUE	Fish Consumption	5B	11.7	Miles
UPPER WABASH	51201070405	Howard	INB0745_T1008	WILDCAT CREEK - UNNAMED TRIBUTARY	BIOLOGICAL INTEGRITY	Warm Water Aquatic Life	5A	1.46	Miles
UPPER WABASH	51201070406	Carroll/Howard	INB0746_03	WILDCAT CREEK	PCBS IN FISH TISSUE	Fish Consumption	5B	3.31	Miles
UPPER WABASH	51201070407	Carroll	INB0747_02	WILDCAT CREEK (OSRW)	PCBS IN FISH TISSUE	Fish Consumption	5B	3.48	Miles
UPPER WABASH	51201070407	Carroll	INB0747_03	WILDCAT CREEK (OSRW)	PCBS IN FISH TISSUE	Fish Consumption	5B	5.68	Miles
UPPER WABASH	51201070407	Carroll	INB0747_04	WILDCAT CREEK	ESCHERICHIA COLI (E. COLI)	Recreational Use (Human Health)	5A	7.54	Miles
UPPER WABASH	51201070407	Carroll	INB0747_04	WILDCAT CREEK	PCBS IN FISH TISSUE	Fish Consumption	5B	7.54	Miles
UPPER WABASH	51201070407	Carroll	INB0747_T1006	WILDCAT CREEK - UNNAMED TRIBUTARY	PCBS IN FISH TISSUE	Fish Consumption	5B	1.05	Miles
UPPER WABASH	51201070407	Carroll	INB0747_T1006	WILDCAT CREEK - UNNAMED TRIBUTARY	ESCHERICHIA COLI (E. COLI)	Recreational Use (Human Health)	5A	1.05	Miles
UPPER WABASH	51201070407	Carroll	INB0747_T1007	WILDCAT CREEK - UNNAMED TRIBUTARY	ESCHERICHIA COLI (E. COLI)	Recreational Use (Human Health)	5A	0.67	Miles
UPPER WABASH	51201070407	Carroll	INB0747_T1007	WILDCAT CREEK - UNNAMED TRIBUTARY	PCBS IN FISH TISSUE	Fish Consumption	5B	0.67	Miles
UPPER WABASH	51201070407	Carroll	INB0747_T1008	WILDCAT CREEK - UNNAMED TRIBUTARY	ESCHERICHIA COLI (E. COLI)	Recreational Use (Human Health)	5A	0.6	Miles
UPPER WABASH	51201070407	Carroll	INB0747_T1008	WILDCAT CREEK - UNNAMED TRIBUTARY	PCBS IN FISH TISSUE	Fish Consumption	5B	0.6	Miles
UPPER WABASH	51201070407	Carroll	INB0747_T1009	WILDCAT CREEK - UNNAMED TRIBUTARY	ESCHERICHIA COLI (E. COLI)	Recreational Use (Human Health)	5A	1.06	Miles
UPPER WABASH	51201070407	Carroll	INB0747_T1009	WILDCAT CREEK - UNNAMED TRIBUTARY	PCBS IN FISH TISSUE	Fish Consumption	5B	1.06	Miles
UPPER WABASH	51201070407	Carroll	INB0747_T1010	WILDCAT CREEK - UNNAMED TRIBUTARY	ESCHERICHIA COLI (E. COLI)	Recreational Use (Human Health)	5A	0.39	Miles
UPPER WABASH	51201070407	Carroll	INB0747_T1010	WILDCAT CREEK - UNNAMED TRIBUTARY	PCBS IN FISH TISSUE	Fish Consumption	5B	0.39	Miles
UPPER WABASH	51201070407	Carroll	INB0747_T1011	WILDCAT CREEK - UNNAMED TRIBUTARY	ESCHERICHIA COLI (E. COLI)	Recreational Use (Human Health)	5A	0.39	Miles
UPPER WABASH	51201070407	Carroll	INB0747_T1011	WILDCAT CREEK - UNNAMED TRIBUTARY	PCBS IN FISH TISSUE	Fish Consumption	5B	0.39	Miles
UPPER WABASH	51201070407	Carroll	INB0747_T1012	WILDCAT CREEK - UNNAMED TRIBUTARY	ESCHERICHIA COLI (E. COLI)	Recreational Use (Human Health)	5A	0.97	Miles
UPPER WABASH	51201070407	Carroll	INB0747_T1012	WILDCAT CREEK - UNNAMED TRIBUTARY	PCBS IN FISH TISSUE	Fish Consumption	5B	0.97	Miles
UPPER WABASH	51201070407	Carroll	INB0747_T1013	WILDCAT CREEK - UNNAMED TRIBUTARY	ESCHERICHIA COLI (E. COLI)	Recreational Use (Human Health)	5A	0.38	Miles
UPPER WABASH	51201070407	Carroll	INB0747_T1013	WILDCAT CREEK - UNNAMED TRIBUTARY	PCBS IN FISH TISSUE	Fish Consumption	5B	0.38	Miles
UPPER WABASH	51201070407	Carroll	INB0747_T1014	WILDCAT CREEK - UNNAMED TRIBUTARY	ESCHERICHIA COLI (E. COLI)	Recreational Use (Human Health)	5A	0.59	Miles
UPPER WABASH	51201070407	Carroll	INB0747_T1014	WILDCAT CREEK - UNNAMED TRIBUTARY	PCBS IN FISH TISSUE	Fish Consumption	5B	0.59	Miles
UPPER WABASH	51201070407	Carroll	INB0747_T1015	WILDCAT CREEK - UNNAMED TRIBUTARY	ESCHERICHIA COLI (E. COLI)	Recreational Use (Human Health)	5A	0.83	Miles
UPPER WABASH	51201070407	Carroll	INB0747_T1015	WILDCAT CREEK - UNNAMED TRIBUTARY	PCBS IN FISH TISSUE	Fish Consumption	5B	0.83	Miles
UPPER WABASH	51201070407	Carroll	INB0747_T1016	WILDCAT CREEK - UNNAMED TRIBUTARY	ESCHERICHIA COLI (E. COLI)	Recreational Use (Human Health)	5A	0.41	Miles
UPPER WABASH	51201070407	Carroll	INB0747_T1016	WILDCAT CREEK - UNNAMED TRIBUTARY	PCBS IN FISH TISSUE	Fish Consumption	5B	0.41	Miles
UPPER WABASH	51201070407	Carroll	INB0747_T1017	WILDCAT CREEK - UNNAMED TRIBUTARY	PCBS IN FISH TISSUE	Fish Consumption	5B	0.51	Miles
UPPER WABASH	51201070407	Carroll	INB0747_T1017	WILDCAT CREEK - UNNAMED TRIBUTARY	ESCHERICHIA COLI (E. COLI)	Recreational Use (Human Health)	5A	0.51	Miles
UPPER WABASH	51201070408	Carroll	INB0748_02	WILDCAT CREEK (OSRW)	PCBS IN FISH TISSUE	Fish Consumption	5B	5.05	Miles
UPPER WABASH	51201070408	Carroll	INB0748_03	WILDCAT CREEK (OSRW)	PCBS IN FISH TISSUE	Fish Consumption	5B	3.83	Miles
UPPER WABASH	51201070408	Carroll	INB0748_T1005	WILDCAT CREEK - UNNAMED TRIBUTARY	PCBS IN FISH TISSUE	Fish Consumption	5B	0.38	Miles
UPPER WABASH	51201070408	Carroll	INB0748_T1006	WILDCAT CREEK - UNNAMED TRIBUTARY	PCBS IN FISH TISSUE	Fish Consumption	5B	0.72	Miles
UPPER WABASH	51201070408	Carroll	INB0748_T1007	WILDCAT CREEK - UNNAMED TRIBUTARY	PCBS IN FISH TISSUE	Fish Consumption	5B	0.65	Miles
UPPER WABASH	51201070408	Carroll	INB0748_T1008	WILDCAT CREEK - UNNAMED TRIBUTARY	PCBS IN FISH TISSUE	Fish Consumption	5B	0.39	Miles
UPPER WABASH	51201070408	Carroll	INB0748_T1009	WILDCAT CREEK - UNNAMED TRIBUTARY	PCBS IN FISH TISSUE	Fish Consumption	5B	0.28	Miles
UPPER WABASH	51201070408	Carroll	INB0748_T1010	WILDCAT CREEK - UNNAMED TRIBUTARY	PCBS IN FISH TISSUE	Fish Consumption	5B	0.31	Miles
UPPER WABASH	51201070408	Carroll	INB0748_T1011	WILDCAT CREEK - UNNAMED TRIBUTARY	PCBS IN FISH TISSUE	Fish Consumption	5B	0.43	Miles
UPPER WABASH	51201070408	Carroll	INB0748_T1012	WILDCAT CREEK - UNNAMED TRIBUTARY	PCBS IN FISH TISSUE	Fish Consumption	5B	0.59	Miles
UPPER WABASH	51201070408	Carroll	INB0748_T1013	WILDCAT CREEK - UNNAMED TRIBUTARY	PCBS IN FISH TISSUE	Fish Consumption	5B	0.39	Miles
UPPER WABASH	51201070408	Carroll	INB0748_T1014	WILDCAT CREEK - UNNAMED TRIBUTARY	PCBS IN FISH TISSUE	Fish Consumption	5B	0.86	Miles
UPPER WABASH	51201070408	Carroll	INB0749_04	WILDCAT CREEK (OSRW)	PCBS IN FISH TISSUE	Fish Consumption	5B	2.23	Miles
UPPER WABASH	51201070409	Carroll	INB0749_05	WILDCAT CREEK (OSRW)	PCBS IN FISH TISSUE	Fish Consumption	5B	2.74	Miles
UPPER WABASH	51201070409	Carroll/Tippecanoe	INB0749_06	WILDCAT CREEK (OSRW)	PCBS IN FISH TISSUE	Fish Consumption	5B	2.29	Miles
UPPER WABASH	51201070409	Tippecanoe	INB0749_07	WILDCAT CREEK (OSRW)	PCBS IN FISH TISSUE	Fish Consumption	5B	3.72	Miles
UPPER WABASH	51201070409	Tippecanoe	INB0749_08	WILDCAT CREEK (OSRW)	PCBS IN FISH TISSUE	Fish Consumption	5B	4.82	Miles
UPPER WABASH	51201070409	Tippecanoe	INB0749_09	WILDCAT CREEK (OSRW)	PCBS IN FISH TISSUE	Fish Consumption	5B	3.6	Miles
UPPER WABASH	51201070409	Tippecanoe	INB0749_10	WILDCAT CREEK	PCBS IN FISH TISSUE	Fish Consumption	5B	6.08	Miles
UPPER WABASH	51201070409	Tippecanoe	INB0749_T1009	DRY RUN	PCBS IN FISH TISSUE	Fish Consumption	5B	2.11	Miles
UPPER WABASH	51201070409	Carroll	INB0749_T1010	WILDCAT CREEK - UNNAMED TRIBUTARY	PCBS IN FISH TISSUE	Fish Consumption	5B	0.74	Miles
UPPER WABASH	51201070409	Carroll	INB0749_T1011	WILDCAT CREEK - UNNAMED TRIBUTARY	PCBS IN FISH TISSUE	Fish Consumption	5B	1.2	Miles
UPPER WABASH	51201070409	Carroll	INB0749_T1012	WILDCAT CREEK - UNNAMED TRIBUTARY	PCBS IN FISH TISSUE	Fish Consumption	5B	0.89	Miles
UPPER WABASH	51201070409	Carroll	INB0749_T1013	WILDCAT CREEK - UNNAMED TRIBUTARY	PCBS IN FISH TISSUE	Fish Consumption	5B	0.75	Miles
UPPER WABASH	51201070409	Carroll	INB0749_T1014	WILDCAT CREEK - UNNAMED TRIBUTARY	PCBS IN FISH TISSUE	Fish Consumption	5B	1.6	Miles

BASIN	HYDROLOGIC UNIT CODE	COUNTY	ASSESSMENT UNIT ID	ASSESSMENT UNIT NAME	PARAMETER	DESIGNATED USE	IR CATEGORY	SIZE	UNIT
UPPER WABASH	51201070409	Carroll	INB0749_T1015	WILDCAT CREEK - UNNAMED TRIBUTARY	PCBS IN FISH TISSUE	Fish Consumption	5B	0.78	Miles
UPPER WABASH	51201070409	Carroll	INB0749_T1016	WILDCAT CREEK - UNNAMED TRIBUTARY	PCBS IN FISH TISSUE	Fish Consumption	5B	1.17	Miles
UPPER WABASH	51201070409	Carroll	INB0749_T1017	WILDCAT CREEK - UNNAMED TRIBUTARY	PCBS IN FISH TISSUE	Fish Consumption	5B	0.62	Miles
UPPER WABASH	51201070409	Tippecanoe	INB0749_T1018	WILDCAT CREEK - UNNAMED TRIBUTARY	PCBS IN FISH TISSUE	Fish Consumption	5B	1.04	Miles
UPPER WABASH	51201070409	Tippecanoe	INB0749_T1019	WILDCAT CREEK - UNNAMED TRIBUTARY	PCBS IN FISH TISSUE	Fish Consumption	5B	0.85	Miles
UPPER WABASH	51201070409	Tippecanoe	INB0749_T1020	WILDCAT CREEK - UNNAMED TRIBUTARY	PCBS IN FISH TISSUE	Fish Consumption	5B	1.86	Miles
UPPER WABASH	51201070409	Tippecanoe	INB0749_T1021	WILDCAT CREEK - UNNAMED TRIBUTARY	PCBS IN FISH TISSUE	Fish Consumption	5B	1.82	Miles
UPPER WABASH	51201070409	Tippecanoe	INB0749_T1022	WILDCAT CREEK - UNNAMED TRIBUTARY	PCBS IN FISH TISSUE	Fish Consumption	5B	1.3	Miles
UPPER WABASH	51201070409	Tippecanoe	INB0749_T1023	WILDCAT CREEK - UNNAMED TRIBUTARY	PCBS IN FISH TISSUE	Fish Consumption	5B	0.77	Miles
UPPER WABASH	51201070409	Tippecanoe	INB0749_T1024	WILDCAT CREEK - UNNAMED TRIBUTARY	PCBS IN FISH TISSUE	Fish Consumption	5B	1.43	Miles
UPPER WABASH	51201070409	Tippecanoe	INB0749_T1025	WILDCAT CREEK - UNNAMED TRIBUTARY	PCBS IN FISH TISSUE	Fish Consumption	5B	1.74	Miles
UPPER WABASH	51201070409	Tippecanoe	INB0749_T1026	WILDCAT CREEK - UNNAMED TRIBUTARY	PCBS IN FISH TISSUE	Fish Consumption	5B	0.78	Miles
UPPER WABASH	51201070409	Tippecanoe	INB0749_T1027	WILDCAT CREEK - UNNAMED TRIBUTARY	PCBS IN FISH TISSUE	Fish Consumption	5B	0.87	Miles
UPPER WABASH	51201070409	Tippecanoe	INB0749_T1028	WILDCAT CREEK - UNNAMED TRIBUTARY	PCBS IN FISH TISSUE	Fish Consumption	5B	1.74	Miles
UPPER WABASH	51201070409	Tippecanoe	INB0749_T1029	WILDCAT CREEK - UNNAMED TRIBUTARY	PCBS IN FISH TISSUE	Fish Consumption	5B	0.71	Miles
UPPER WABASH	51201070409	Tippecanoe	INB0749_T1030	WILDCAT CREEK - UNNAMED TRIBUTARY	PCBS IN FISH TISSUE	Fish Consumption	5B	0.95	Miles
UPPER WABASH	51201070107	Howard	INB07P1003_00	KOKOMO RESERVOIR NO. 2	ALGAE	Public Water Supply	5A	484	Acres
UPPER WABASH	51201070107	Howard	INB07P1003_00	KOKOMO RESERVOIR NO. 2	ESCHERICHIA COLI (E. COLI)	Recreational Use (Human Health)	5A	484	Acres
UPPER WABASH	51201070107	Howard	INB07P1003_00	KOKOMO RESERVOIR NO. 2	TASTE	Public Water Supply	5A	484	Acres
LOWER WABASH	51201080103	Tippecanoe	INB0813_03	WEA CREEK	ESCHERICHIA COLI (E. COLI)	Recreational Use (Human Health)	5A	7.62	Miles
LOWER WABASH	51201080104	Tippecanoe	INB0814_02	ELLIOT DITCH	PCBS IN FISH TISSUE	Fish Consumption	5B	1.95	Miles
LOWER WABASH	51201080104	Tippecanoe	INB0814_02	ELLIOT DITCH	BIOLOGICAL INTEGRITY	Warm Water Aquatic Life	5A	1.95	Miles
LOWER WABASH	51201080104	Tippecanoe	INB0814_03	ELLIOT DITCH	BIOLOGICAL INTEGRITY	Warm Water Aquatic Life	5A	0.66	Miles
LOWER WABASH	51201080104	Tippecanoe	INB0814_03	ELLIOT DITCH	PCBS IN FISH TISSUE	Fish Consumption	5B	0.66	Miles
LOWER WABASH	51201080104	Tippecanoe	INB0814_04	ELLIOT DITCH	BIOLOGICAL INTEGRITY	Warm Water Aquatic Life	5A	4.96	Miles
LOWER WABASH	51201080104	Tippecanoe	INB0814_04	ELLIOT DITCH	PCBS IN FISH TISSUE	Fish Consumption	5B	4.96	Miles
LOWER WABASH	51201080106	Tippecanoe	INB0816_02	WEA CREEK	ESCHERICHIA COLI (E. COLI)	Recreational Use (Human Health)	5A	6.21	Miles
LOWER WABASH	51201080106	Tippecanoe	INB0816_02	WEA CREEK	PCBS IN FISH TISSUE	Fish Consumption	5B	6.21	Miles
LOWER WABASH	51201080106	Tippecanoe	INB0816_02A	WEA CREEK - UNNAMED TRIBUTARY	ESCHERICHIA COLI (E. COLI)	Recreational Use (Human Health)	5A	0.35	Miles
LOWER WABASH	51201080106	Tippecanoe	INB0816_03	WEA CREEK	ESCHERICHIA COLI (E. COLI)	Recreational Use (Human Health)	5A	8.04	Miles
LOWER WABASH	51201080106	Tippecanoe	INB0816_03	WEA CREEK	PCBS IN FISH TISSUE	Fish Consumption	5B	8.04	Miles
LOWER WABASH	51201080106	Tippecanoe	INB0816_04	WEA CREEK	ESCHERICHIA COLI (E. COLI)	Recreational Use (Human Health)	5A	5.87	Miles
LOWER WABASH	51201080106	Tippecanoe	INB0816_04	WEA CREEK	PCBS IN FISH TISSUE	Fish Consumption	5B	5.87	Miles
LOWER WABASH	51201080106	Tippecanoe	INB0816_05	WEA CREEK	ESCHERICHIA COLI (E. COLI)	Recreational Use (Human Health)	5A	0.98	Miles
LOWER WABASH	51201080106	Tippecanoe	INB0816_05	WEA CREEK	PCBS IN FISH TISSUE	Fish Consumption	5B	0.98	Miles
LOWER WABASH	51201080106	Tippecanoe	INB0816_T1003	DISMAL CREEK	ESCHERICHIA COLI (E. COLI)	Recreational Use (Human Health)	5A	6.18	Miles
LOWER WABASH	51201080106	Tippecanoe	INB0816_T1003	DISMAL CREEK	PCBS IN FISH TISSUE	Fish Consumption	5B	6.18	Miles
LOWER WABASH	51201080106	Tippecanoe	INB0816_T1005	KENNY DITCH	ESCHERICHIA COLI (E. COLI)	Recreational Use (Human Health)	5A	3.61	Miles
LOWER WABASH	51201080106	Tippecanoe	INB0816_T1005	KENNY DITCH	PCBS IN FISH TISSUE	Fish Consumption	5B	3.61	Miles
LOWER WABASH	51201080202	Tippecanoe	INB0822_01	BURNETTE CREEK	ESCHERICHIA COLI (E. COLI)	Recreational Use (Human Health)	5A	6.05	Miles
LOWER WABASH	51201080202	Tippecanoe	INB0822_02	BURNETTE CREEK (DOWNSTREAM OF BATTLE GROUND, IN)	BIOLOGICAL INTEGRITY	Warm Water Aquatic Life	5A	6.05	Miles
LOWER WABASH	51201080202	Tippecanoe	INB0822_02	BURNETTE CREEK (DOWNSTREAM OF BATTLE GROUND, IN)	ESCHERICHIA COLI (E. COLI)	Recreational Use (Human Health)	5A	6.05	Miles
LOWER WABASH	51201080203	Tippecanoe	INB0823_02	WABASH RIVER	PCBS IN FISH TISSUE	Fish Consumption	5B	0.83	Miles
LOWER WABASH	51201080203	Tippecanoe	INB0823_03	WABASH RIVER	PCBS IN FISH TISSUE	Fish Consumption	5B	5.7	Miles
LOWER WABASH	51201080203	Tippecanoe	INB0823_04	WABASH RIVER	PCBS IN FISH TISSUE	Fish Consumption	5B	1.11	Miles
LOWER WABASH	51201080203	Tippecanoe	INB0823_05	WABASH RIVER (SSC)	PCBS IN FISH TISSUE	Fish Consumption	5B	2.27	Miles
LOWER WABASH	51201080203	Tippecanoe	INB0823_06	WABASH RIVER	PCBS IN FISH TISSUE	Fish Consumption	5B	4.42	Miles
LOWER WABASH	51201080203	Tippecanoe	INB0823_T1001	WABASH RIVER - UNNAMED TRIBUTARY	PCBS IN FISH TISSUE	Fish Consumption	5B	2.45	Miles
LOWER WABASH	51201080203	Tippecanoe	INB0823_T1002	WABASH RIVER - UNNAMED TRIBUTARY	PCBS IN FISH TISSUE	Fish Consumption	5B	4	Miles
LOWER WABASH	51201080304	Warren	INB0834_02	MUD PINE CREEK	PCBS IN FISH TISSUE	Fish Consumption	5B	3.02	Miles
LOWER WABASH	51201080304	Warren	INB0834_03	MUD PINE CREEK	PCBS IN FISH TISSUE	Fish Consumption	5B	3.5	Miles
LOWER WABASH	51201080304	Warren	INB0834_06	MUD PINE CREEK (OSRW)	PCBS IN FISH TISSUE	Fish Consumption	5B	2.04	Miles
LOWER WABASH	51201080401	White	INB0841_02	BIG PINE CREEK (HEADWATER)	NUTRIENTS	Warm Water Aquatic Life	5A	4.38	Miles
LOWER WABASH	51201080401	White	INB0841_02	BIG PINE CREEK (HEADWATER)	DISSOLVED OXYGEN	Warm Water Aquatic Life	5A	4.38	Miles
LOWER WABASH	51201080401	White	INB0841_02	BIG PINE CREEK (HEADWATER)	BIOLOGICAL INTEGRITY	Warm Water Aquatic Life	5A	4.38	Miles
LOWER WABASH	51201080401	White	INB0841_T1004	BIG PINE CREEK - UNNAMED TRIBUTARY	DISSOLVED OXYGEN	Warm Water Aquatic Life	5A	1.55	Miles
LOWER WABASH	51201080401	White	INB0841_T1004	BIG PINE CREEK - UNNAMED TRIBUTARY	NUTRIENTS	Warm Water Aquatic Life	5A	1.55	Miles
LOWER WABASH	51201080401	White	INB0841_T1005	VANATTA - O'CONNER DITCH	BIOLOGICAL INTEGRITY	Warm Water Aquatic Life	5A	3.83	Miles
LOWER WABASH	51201080401	White	INB0841_T1005	VANATTA - O'CONNER DITCH	DISSOLVED OXYGEN	Warm Water Aquatic Life	5A	3.83	Miles
LOWER WABASH	51201080401	White	INB0841_T1005	VANATTA - O'CONNER DITCH	NUTRIENTS	Warm Water Aquatic Life	5A	3.83	Miles

BASIN	HYDROLOGIC UNIT CODE	COUNTY	ASSESSMENT UNIT ID	ASSESSMENT UNIT NAME	PARAMETER	DESIGNATED USE	IR CATEGORY	SIZE	UNIT
LOWER WABASH	51201080401	White	INB0841_T1006	ROUDEBUSH DITCH	NUTRIENTS	Warm Water Aquatic Life	5A	3.99	Miles
LOWER WABASH	51201080401	White	INB0841_T1006	ROUDEBUSH DITCH	DISSOLVED OXYGEN	Warm Water Aquatic Life	5A	3.99	Miles
LOWER WABASH	51201080402	Benton/White	INB0842_02	BIG PINE CREEK	BIOLOGICAL INTEGRITY	Warm Water Aquatic Life	5A	8.24	Miles
LOWER WABASH	51201080402	Benton/White	INB0842_T1003	MILLER DITCH	BIOLOGICAL INTEGRITY	Warm Water Aquatic Life	5A	6.44	Miles
LOWER WABASH	51201080403	Benton	INB0843_01	LITTLE PINE CREEK	ESCHERICHIA COLI (E. COLI)	Recreational Use (Human Health)	5A	5.72	Miles
LOWER WABASH	51201080403	Benton	INB0843_02	LITTLE PINE CREEK	ESCHERICHIA COLI (E. COLI)	Recreational Use (Human Health)	5A	1.36	Miles
LOWER WABASH	51201080403	Benton	INB0843_T1001	LITTLE PINE CREEK - UNNAMED TRIBUTARY	ESCHERICHIA COLI (E. COLI)	Recreational Use (Human Health)	5A	2.23	Miles
LOWER WABASH	51201080404	Benton	INB0844_03	BIG PINE CREEK	BIOLOGICAL INTEGRITY	Warm Water Aquatic Life	5A	1.47	Miles
LOWER WABASH	51201080404	Benton	INB0844_03	BIG PINE CREEK	ESCHERICHIA COLI (E. COLI)	Recreational Use (Human Health)	5A	1.47	Miles
LOWER WABASH	51201080404	Benton	INB0844_04	BIG PINE CREEK	BIOLOGICAL INTEGRITY	Warm Water Aquatic Life	5A	4.43	Miles
LOWER WABASH	51201080404	Benton	INB0844_04	BIG PINE CREEK	ESCHERICHIA COLI (E. COLI)	Recreational Use (Human Health)	5A	4.43	Miles
LOWER WABASH	51201080404	Benton	INB0844_05	BIG PINE CREEK	ESCHERICHIA COLI (E. COLI)	Recreational Use (Human Health)	5A	10.09	Miles
LOWER WABASH	51201080404	Benton	INB0844_05	BIG PINE CREEK	BIOLOGICAL INTEGRITY	Warm Water Aquatic Life	5A	10.09	Miles
LOWER WABASH	51201080404	Benton	INB0844_T1004	OWENS DITCH	BIOLOGICAL INTEGRITY	Warm Water Aquatic Life	5A	13.96	Miles
LOWER WABASH	51201080405	Benton/Tippecanoe	INB0845_T1003	BRUMM DITCH	BIOLOGICAL INTEGRITY	Warm Water Aquatic Life	5A	3.96	Miles
LOWER WABASH	51201080406	Benton/Tippecanoe	INB0846_T1002	DARBY DITCH	BIOLOGICAL INTEGRITY	Warm Water Aquatic Life	5A	8.91	Miles
LOWER WABASH	51201080407	Benton	INB0847_T1005	BIG PINE CREEK - UNNAMED TRIBUTARY	NUTRIENTS	Warm Water Aquatic Life	5A	5.5	Miles
LOWER WABASH	51201080409	Warren	INB0849_04	BIG PINE CREEK	ESCHERICHIA COLI (E. COLI)	Recreational Use (Human Health)	5A	2.99	Miles
LOWER WABASH	51201080409	Warren	INB0849_05	BIG PINE CREEK (OSRW)	ESCHERICHIA COLI (E. COLI)	Recreational Use (Human Health)	5A	5.51	Miles
LOWER WABASH	51201080409	Warren	INB0849_T1007	BIG PINE CREEK - UNNAMED TRIBUTARY	ESCHERICHIA COLI (E. COLI)	Recreational Use (Human Health)	5A	8.23	Miles
LOWER WABASH	51201080410	Warren	INB084A_01	BIG PINE CREEK	ESCHERICHIA COLI (E. COLI)	Recreational Use (Human Health)	5A	4.46	Miles
LOWER WABASH	51201080410	Warren	INB084A_01	BIG PINE CREEK	PCBS IN FISH TISSUE	Fish Consumption	5B	4.46	Miles
LOWER WABASH	51201080410	Warren	INB084A_02	BIG PINE CREEK	ESCHERICHIA COLI (E. COLI)	Recreational Use (Human Health)	5A	5.48	Miles
LOWER WABASH	51201080410	Warren	INB084A_02	BIG PINE CREEK	PCBS IN FISH TISSUE	Fish Consumption	5B	5.48	Miles
LOWER WABASH	51201080410	Warren	INB084A_03	BIG PINE CREEK	PCBS IN FISH TISSUE	Fish Consumption	5B	1.89	Miles
LOWER WABASH	51201080410	Warren	INB084A_04	BIG PINE CREEK	PCBS IN FISH TISSUE	Fish Consumption	5B	7.26	Miles
LOWER WABASH	51201080410	Warren	INB084A_05	BIG PINE CREEK	PCBS IN FISH TISSUE	Fish Consumption	5B	4.64	Miles
LOWER WABASH	51201080502	Tippecanoe	INB0852_01	WABASH RIVER	PCBS IN FISH TISSUE	Fish Consumption	5B	14.85	Miles
LOWER WABASH	51201080503	Fountain/Tippecanoe/Warren	INB0853_03	WABASH RIVER	PCBS IN FISH TISSUE	Fish Consumption	5B	8.35	Miles
LOWER WABASH	51201080503	Tippecanoe/Warren	INB0853_T1005	BEE RUN	PCBS IN FISH TISSUE	Fish Consumption	5B	2.32	Miles
LOWER WABASH	51201080504	Tippecanoe	INB0854_01	FLINT CREEK	DISSOLVED OXYGEN	Warm Water Aquatic Life	5A	10.79	Miles
LOWER WABASH	51201080504	Tippecanoe	INB0854_01	FLINT CREEK	NUTRIENTS	Warm Water Aquatic Life	5A	10.79	Miles
LOWER WABASH	51201080507	Fountain/Warren	INB0857_02	WABASH RIVER - ABANDONED WABASH RIVER	PCBS IN FISH TISSUE	Fish Consumption	5B	2.84	Miles
LOWER WABASH	51201080507	Fountain	INB0857_T1004	WABASH RIVER - UNNAMED TRIBUTARY	ESCHERICHIA COLI (E. COLI)	Recreational Use (Human Health)	5A	3.64	Miles
LOWER WABASH	51201080507	Fountain	INB0857_T1004	WABASH RIVER - UNNAMED TRIBUTARY	BIOLOGICAL INTEGRITY	Warm Water Aquatic Life	5A	3.64	Miles
LOWER WABASH	51201080507	Fountain/Tippecanoe	INB0857_T1006	WABASH RIVER - ABANDONED CANAL	PCBS IN FISH TISSUE	Fish Consumption	5B	2.53	Miles
LOWER WABASH	51201080510	Fountain/Warren	INB085A_02	WABASH RIVER	PCBS IN FISH TISSUE	Fish Consumption	5B	3.24	Miles
LOWER WABASH	51201080510	Fountain/Warren	INB085A_03	WABASH RIVER	PCBS IN FISH TISSUE	Fish Consumption	5B	12.25	Miles
LOWER WABASH	51201080510	Fountain/Warren	INB085A_04	WABASH RIVER	PCBS IN FISH TISSUE	Fish Consumption	5B	1.26	Miles
LOWER WABASH	51201080601	Fountain/Tippecanoe	INB0861_03	BIG SHAWNEE CREEK	ESCHERICHIA COLI (E. COLI)	Recreational Use (Human Health)	5A	12.32	Miles
LOWER WABASH	51201080601	Fountain	INB0861_04	BIG SHAWNEE CREEK	ESCHERICHIA COLI (E. COLI)	Recreational Use (Human Health)	5A	7.77	Miles
LOWER WABASH	51201080601	Fountain	INB0861_05	BIG SHAWNEE CREEK	ESCHERICHIA COLI (E. COLI)	Recreational Use (Human Health)	5A	7.03	Miles
LOWER WABASH	51201080601	Fountain	INB0861_T1001	SLUSH RUN	ESCHERICHIA COLI (E. COLI)	Recreational Use (Human Health)	5A	4.57	Miles
LOWER WABASH	51201080601	Fountain/Tippecanoe	INB0861_T1002	BIG SHAWNEE CREEK	ESCHERICHIA COLI (E. COLI)	Recreational Use (Human Health)	5A	4.76	Miles
LOWER WABASH	51201080601	Fountain	INB0861_T1003	BIG SHAWNEE CREEK	ESCHERICHIA COLI (E. COLI)	Recreational Use (Human Health)	5A	3.15	Miles
LOWER WABASH	51201080602	Fountain	INB0862_02	BIG SHAWNEE CREEK	ESCHERICHIA COLI (E. COLI)	Recreational Use (Human Health)	5A	3.61	Miles
LOWER WABASH	51201080602	Fountain	INB0862_03	BIG SHAWNEE CREEK	ESCHERICHIA COLI (E. COLI)	Recreational Use (Human Health)	5A	2.19	Miles
LOWER WABASH	51201080602	Fountain	INB0862_04	BIG SHAWNEE CREEK	ESCHERICHIA COLI (E. COLI)	Recreational Use (Human Health)	5A	2.8	Miles
LOWER WABASH	51201080602	Fountain	INB0862_T1001	KELL DITCH	ESCHERICHIA COLI (E. COLI)	Recreational Use (Human Health)	5A	4.84	Miles
LOWER WABASH	51201080602	Fountain	INB0862_T1003	BODLEY BRANCH	ESCHERICHIA COLI (E. COLI)	Recreational Use (Human Health)	5A	2.77	Miles
LOWER WABASH	51201080602	Fountain	INB0862_T1004	LITTLE SHAWNEE CREEK	ESCHERICHIA COLI (E. COLI)	Recreational Use (Human Health)	5A	2.31	Miles
LOWER WABASH	51201080602	Fountain	INB0862_T1005	LITTLE SHAWNEE CREEK	ESCHERICHIA COLI (E. COLI)	Recreational Use (Human Health)	5A	5.4	Miles
LOWER WABASH	51201080602	Fountain	INB0862_T1006	LITTLE SHAWNEE CREEK	ESCHERICHIA COLI (E. COLI)	Recreational Use (Human Health)	5A	9.56	Miles
LOWER WABASH	51201080602	Fountain	INB0862_T1007	LITTLE SHAWNEE CREEK - UNNAMED TRIBUTARY	ESCHERICHIA COLI (E. COLI)	Recreational Use (Human Health)	5A	3.12	Miles
LOWER WABASH	51201080602	Fountain	INB0862_T1008	WABASH AND ERIE CANAL	ESCHERICHIA COLI (E. COLI)	Recreational Use (Human Health)	5A	0.51	Miles
LOWER WABASH	51201080603	Fountain/Warren	INB0863_02	WABASH RIVER	PCBS IN FISH TISSUE	Fish Consumption	5B	1.65	Miles
LOWER WABASH	51201080603	Fountain/Warren	INB0863_03	WABASH RIVER	PCBS IN FISH TISSUE	Fish Consumption	5B	2.39	Miles
LOWER WABASH	51201080603	Fountain/Warren	INB0863_04	WABASH RIVER	PCBS IN FISH TISSUE	Fish Consumption	5B	0.63	Miles
LOWER WABASH	51201080604	Fountain/Warren	INB0864_01	WABASH RIVER	PCBS IN FISH TISSUE	Fish Consumption	5B	3.22	Miles
LOWER WABASH	51201080606	Warren	INB0866_03	OPOSSUM RUN	BIOLOGICAL INTEGRITY	Warm Water Aquatic Life	5A	9.62	Miles

BASIN	HYDROLOGIC UNIT CODE	COUNTY	ASSESSMENT UNIT ID	ASSESSMENT UNIT NAME	PARAMETER	DESIGNATED USE	IR CATEGORY	SIZE	UNIT
LOWER WABASH	51201080606	Warren	INB0866_03	OPOSSUM RUN	ESCHERICHIA COLI (E. COLI)	Recreational Use (Human Health)	5A	9.62	Miles
LOWER WABASH	51201080606	Warren	INB0866_T1005	OPPOSSUM RUN - UNNAMED TRIBUTARY	BIOLOGICAL INTEGRITY	Warm Water Aquatic Life	5A	3.76	Miles
LOWER WABASH	51201080606	Warren	INB0866_T1005	OPPOSSUM RUN - UNNAMED TRIBUTARY	ESCHERICHIA COLI (E. COLI)	Recreational Use (Human Health)	5A	3.76	Miles
LOWER WABASH	51201080607	Fountain/Warren	INB0867_02	WABASH RIVER	PCBS IN FISH TISSUE	Fish Consumption	5B	3.06	Miles
LOWER WABASH	51201080607	Fountain/Warren	INB0867_03	WABASH RIVER	PCBS IN FISH TISSUE	Fish Consumption	5B	3.9	Miles
LOWER WABASH	51201080607	Fountain	INB0867_T1008	MARQUESS BRANCH	ESCHERICHIA COLI (E. COLI)	Recreational Use (Human Health)	5A	5.62	Miles
LOWER WABASH	51201080607	Fountain	INB0867_T1009	BEAR CREEK (OSRW)	ESCHERICHIA COLI (E. COLI)	Recreational Use (Human Health)	5A	3.77	Miles
LOWER WABASH	51201080607	Fountain	INB0867_T1011	WABASH AND ERIE CANAL	PCBS IN FISH TISSUE	Fish Consumption	5B	1.48	Miles
LOWER WABASH	51201080607	Fountain	INB0867_T1012	BEAR CREEK	ESCHERICHIA COLI (E. COLI)	Recreational Use (Human Health)	5A	1.98	Miles
LOWER WABASH	51201080607	Fountain	INB0867_T1013	BEAR CREEK	ESCHERICHIA COLI (E. COLI)	Recreational Use (Human Health)	5A	0.54	Miles
LOWER WABASH	51201080607	Fountain	INB0867_T1014	BEAR CREEK	ESCHERICHIA COLI (E. COLI)	Recreational Use (Human Health)	5A	0.73	Miles
LOWER WABASH	51201080607	Fountain	INB0867_T1015	BEAR CREEK	ESCHERICHIA COLI (E. COLI)	Recreational Use (Human Health)	5A	0.58	Miles
LOWER WABASH	51201080607	Fountain	INB0867_T1016	RATTLESNAKE CREEK	ESCHERICHIA COLI (E. COLI)	Recreational Use (Human Health)	5A	3.34	Miles
LOWER WABASH	51201080607	Fountain	INB0867_T1017	RATTLESNAKE CREEK (OSRW)	ESCHERICHIA COLI (E. COLI)	Recreational Use (Human Health)	5A	1.56	Miles
LOWER WABASH	51201080607	Fountain	INB0867_T1018	RATTLESNAKE CREEK	ESCHERICHIA COLI (E. COLI)	Recreational Use (Human Health)	5A	0.87	Miles
LOWER WABASH	51201080608	Fountain/Warren	INB0868_03	WABASH RIVER	PCBS IN FISH TISSUE	Fish Consumption	5B	1.56	Miles
LOWER WABASH	51201080608	Fountain/Warren	INB0868_04	WABASH RIVER	PCBS IN FISH TISSUE	Fish Consumption	5B	1.33	Miles
LOWER WABASH	51201080703	Montgomery	INB0873_03	NORTH FORK COAL CREEK	ESCHERICHIA COLI (E. COLI)	Recreational Use (Human Health)	5A	3.55	Miles
LOWER WABASH	51201080703	Montgomery	INB0873_03	NORTH FORK COAL CREEK	BIOLOGICAL INTEGRITY	Warm Water Aquatic Life	5A	3.55	Miles
LOWER WABASH	51201080703	Montgomery	INB0873_03	NORTH FORK COAL CREEK	NUTRIENTS	Warm Water Aquatic Life	5A	3.55	Miles
LOWER WABASH	51201080703	Fountain/Montgomery	INB0873_04	NORTH FORK COAL CREEK	BIOLOGICAL INTEGRITY	Warm Water Aquatic Life	5A	10.5	Miles
LOWER WABASH	51201080703	Fountain/Montgomery	INB0873_04	NORTH FORK COAL CREEK	NUTRIENTS	Warm Water Aquatic Life	5A	10.5	Miles
LOWER WABASH	51201080703	Fountain/Montgomery	INB0873_04	NORTH FORK COAL CREEK	ESCHERICHIA COLI (E. COLI)	Recreational Use (Human Health)	5A	10.5	Miles
LOWER WABASH	51201080703	Montgomery	INB0873_T1001	CHARLES LUDLOW DITCH	BIOLOGICAL INTEGRITY	Warm Water Aquatic Life	5A	2.27	Miles
LOWER WABASH	51201080703	Montgomery	INB0873_T1001	CHARLES LUDLOW DITCH	ESCHERICHIA COLI (E. COLI)	Recreational Use (Human Health)	5A	2.27	Miles
LOWER WABASH	51201080703	Montgomery	INB0873_T1001	CHARLES LUDLOW DITCH	NUTRIENTS	Warm Water Aquatic Life	5A	2.27	Miles
LOWER WABASH	51201080704	Fountain	INB0874_02	COAL CREEK	ESCHERICHIA COLI (E. COLI)	Recreational Use (Human Health)	5A	6.94	Miles
LOWER WABASH	51201080704	Fountain	INB0874_03	COAL CREEK	ESCHERICHIA COLI (E. COLI)	Recreational Use (Human Health)	5A	10.25	Miles
LOWER WABASH	51201080704	Fountain	INB0874_04	COAL CREEK	ESCHERICHIA COLI (E. COLI)	Recreational Use (Human Health)	5A	5.2	Miles
LOWER WABASH	51201080704	Fountain	INB0874_T1002	COAL CREEK - UNNAMED TRIBUTARY	ESCHERICHIA COLI (E. COLI)	Recreational Use (Human Health)	5A	4.98	Miles
LOWER WABASH	51201080704	Fountain	INB0874_T1003	COAL CREEK - UNNAMED TRIBUTARY	ESCHERICHIA COLI (E. COLI)	Recreational Use (Human Health)	5A	3.02	Miles
LOWER WABASH	51201080704	Fountain	INB0874_T1004	COAL CREEK - UNNAMED TRIBUTARY	ESCHERICHIA COLI (E. COLI)	Recreational Use (Human Health)	5A	5.22	Miles
LOWER WABASH	51201080704	Fountain	INB0874_T1004A	COAL CREEK - UNNAMED TRIBUTARY	ESCHERICHIA COLI (E. COLI)	Recreational Use (Human Health)	5A	1.03	Miles
LOWER WABASH	51201080708	Fountain	INB0878_04	COAL CREEK	ESCHERICHIA COLI (E. COLI)	Recreational Use (Human Health)	5A	0.8	Miles
LOWER WABASH	51201080708	Fountain	INB0878_05	COAL CREEK	ESCHERICHIA COLI (E. COLI)	Recreational Use (Human Health)	5A	1.85	Miles
LOWER WABASH	51201080708	Fountain	INB0878_T1001	DRY RUN - UNNAMED TRIBUTARY	ESCHERICHIA COLI (E. COLI)	Recreational Use (Human Health)	5A	2.6	Miles
LOWER WABASH	51201080708	Fountain	INB0878_T1002	DRY RUN - UNNAMED TRIBUTARY	ESCHERICHIA COLI (E. COLI)	Recreational Use (Human Health)	5A	4.67	Miles
LOWER WABASH	51201080708	Fountain	INB0878_T1003	DRY RUN - UNNAMED TRIBUTARY	ESCHERICHIA COLI (E. COLI)	Recreational Use (Human Health)	5A	2.02	Miles
LOWER WABASH	51201080708	Fountain	INB0878_T1004	DRY RUN - UNNAMED TRIBUTARY	ESCHERICHIA COLI (E. COLI)	Recreational Use (Human Health)	5A	4.53	Miles
LOWER WABASH	51201080708	Fountain	INB0878_T1005	DRY RUN - UNNAMED TRIBUTARY	ESCHERICHIA COLI (E. COLI)	Recreational Use (Human Health)	5A	2.21	Miles
LOWER WABASH	51201080708	Fountain	INB0878_T1006	COAL CREEK - UNNAMED TRIBUTARY	ESCHERICHIA COLI (E. COLI)	Recreational Use (Human Health)	5A	1.96	Miles
LOWER WABASH	51201080708	Fountain/Montgomery	INB0878_T1008	DRY RUN	ESCHERICHIA COLI (E. COLI)	Recreational Use (Human Health)	5A	11.82	Miles
LOWER WABASH	51201080708	Fountain	INB0878_T1009	DRY RUN	ESCHERICHIA COLI (E. COLI)	Recreational Use (Human Health)	5A	10.64	Miles
LOWER WABASH	51201080803	Fountain/Warren	INB0883_02	WABASH RIVER	BIOLOGICAL INTEGRITY	Warm Water Aquatic Life	5A	0.5	Miles
LOWER WABASH	51201080803	Fountain/Warren	INB0883_02	WABASH RIVER	PCBS IN FISH TISSUE	Fish Consumption	5B	0.5	Miles
LOWER WABASH	51201080803	Fountain/Vermillion/Warren	INB0883_03	WABASH RIVER	BIOLOGICAL INTEGRITY	Warm Water Aquatic Life	5A	3.14	Miles
LOWER WABASH	51201080803	Fountain/Vermillion/Warren	INB0883_03	WABASH RIVER	PCBS IN FISH TISSUE	Fish Consumption	5B	3.14	Miles
LOWER WABASH	51201080803	Fountain/Vermillion	INB0883_04	WABASH RIVER	BIOLOGICAL INTEGRITY	Warm Water Aquatic Life	5A	16.85	Miles
LOWER WABASH	51201080803	Fountain/Vermillion	INB0883_04	WABASH RIVER	PCBS IN FISH TISSUE	Fish Consumption	5B	16.85	Miles
LOWER WABASH	51201080803	Fountain/Vermillion	INB0883_05	WABASH RIVER	BIOLOGICAL INTEGRITY	Warm Water Aquatic Life	5A	8	Miles
LOWER WABASH	51201080803	Fountain/Vermillion	INB0883_05	WABASH RIVER	PCBS IN FISH TISSUE	Fish Consumption	5B	8	Miles
LOWER WABASH	51201080803	Vermillion	INB0883_T1008	WABASH RIVER - UNNAMED TRIBUTARY	ESCHERICHIA COLI (E. COLI)	Recreational Use (Human Health)	5A	2.75	Miles
LOWER WABASH	51201080803	Vermillion	INB0883_T1008	WABASH RIVER - UNNAMED TRIBUTARY	PCBS IN FISH TISSUE	Fish Consumption	5B	2.75	Miles
LOWER WABASH	51201080803	Vermillion	INB0883_T1008	WABASH RIVER - UNNAMED TRIBUTARY	BIOLOGICAL INTEGRITY	Warm Water Aquatic Life	5A	2.75	Miles
LOWER WABASH	51201080901	Fountain	INB0891_02	GRAHAM CREEK	BIOLOGICAL INTEGRITY	Warm Water Aquatic Life	5A	7.86	Miles
LOWER WABASH	51201080901	Fountain	INB0891_02	GRAHAM CREEK	ESCHERICHIA COLI (E. COLI)	Recreational Use (Human Health)	5A	7.86	Miles
LOWER WABASH	51201080901	Fountain	INB0891_03	GRAHAM CREEK	ESCHERICHIA COLI (E. COLI)	Recreational Use (Human Health)	5A	13.16	Miles
LOWER WABASH	51201080901	Fountain	INB0891_03	GRAHAM CREEK	BIOLOGICAL INTEGRITY	Warm Water Aquatic Life	5A	13.16	Miles
LOWER WABASH	51201080901	Fountain	INB0891_04	GRAHAM CREEK	BIOLOGICAL INTEGRITY	Warm Water Aquatic Life	5A	4.31	Miles
LOWER WABASH	51201080901	Fountain	INB0891_04	GRAHAM CREEK	ESCHERICHIA COLI (E. COLI)	Recreational Use (Human Health)	5A	4.31	Miles

BASIN	HYDROLOGIC UNIT CODE	COUNTY	ASSESSMENT UNIT ID	ASSESSMENT UNIT NAME	PARAMETER	DESIGNATED USE	IR CATEGORY	SIZE	UNIT
LOWER WABASH	51201080901	Fountain	INB0891_T1003	GRAHAM CREEK - UNNAMED TRIBUTARY	BIOLOGICAL INTEGRITY	Warm Water Aquatic Life	5A	3.09	Miles
LOWER WABASH	51201080901	Fountain	INB0891_T1003	GRAHAM CREEK - UNNAMED TRIBUTARY	ESCHERICHIA COLI (E. COLI)	Recreational Use (Human Health)	5A	3.09	Miles
LOWER WABASH	51201080901	Fountain	INB0891_T1004	GRAHAM CREEK - UNNAMED TRIBUTARY	ESCHERICHIA COLI (E. COLI)	Recreational Use (Human Health)	5A	2.69	Miles
LOWER WABASH	51201080901	Fountain	INB0891_T1004	GRAHAM CREEK - UNNAMED TRIBUTARY	BIOLOGICAL INTEGRITY	Warm Water Aquatic Life	5A	2.69	Miles
LOWER WABASH	51201080901	Fountain	INB0891_T1005	GRAHAM CREEK - UNNAMED TRIBUTARY	ESCHERICHIA COLI (E. COLI)	Recreational Use (Human Health)	5A	3.04	Miles
LOWER WABASH	51201080901	Fountain	INB0891_T1005	GRAHAM CREEK - UNNAMED TRIBUTARY	BIOLOGICAL INTEGRITY	Warm Water Aquatic Life	5A	3.04	Miles
LOWER WABASH	51201080902	Fountain	INB0892_02	PRAIRIE CREEK	ESCHERICHIA COLI (E. COLI)	Recreational Use (Human Health)	5A	12.4	Miles
LOWER WABASH	51201080902	Fountain	INB0892_03	PRAIRIE CREEK	ESCHERICHIA COLI (E. COLI)	Recreational Use (Human Health)	5A	11.72	Miles
LOWER WABASH	51201080902	Fountain	INB0892_04	PRAIRIE CREEK	ESCHERICHIA COLI (E. COLI)	Recreational Use (Human Health)	5A	5.1	Miles
LOWER WABASH	51201080903	Fountain	INB0893_02	COAL CREEK	ESCHERICHIA COLI (E. COLI)	Recreational Use (Human Health)	5A	15.7	Miles
LOWER WABASH	51201080903	Fountain	INB0893_T1001	COAL CREEK - UNNAMED TRIBUTARY	ESCHERICHIA COLI (E. COLI)	Recreational Use (Human Health)	5A	6.33	Miles
LOWER WABASH	51201080903	Fountain	INB0893_T1002	COAL CREEK - UNNAMED TRIBUTARY	ESCHERICHIA COLI (E. COLI)	Recreational Use (Human Health)	5A	281	Miles
LOWER WABASH	51201080903	Fountain	INB0893_T1003	COAL CREEK - UNNAMED TRIBUTARY	ESCHERICHIA COLI (E. COLI)	Recreational Use (Human Health)	5A	3.72	Miles
LOWER WABASH	51201080903	Fountain	INB0893_T1004	COAL CREEK - UNNAMED TRIBUTARY	ESCHERICHIA COLI (E. COLI)	Recreational Use (Human Health)	5A	1.8	Miles
LOWER WABASH	51201080903	Fountain	INB0893_T1005	COAL CREEK - UNNAMED TRIBUTARY	ESCHERICHIA COLI (E. COLI)	Recreational Use (Human Health)	5A	3.03	Miles
LOWER WABASH	51201081103	Vermillion	INB08B3_03	LITTLE VERMILLION RIVER	ESCHERICHIA COLI (E. COLI)	Recreational Use (Human Health)	5A	15.45	Miles
LOWER WABASH	51201081103	Vermillion	INB08B3_03	LITTLE VERMILLION RIVER	BIOLOGICAL INTEGRITY	Warm Water Aquatic Life	5A	15.45	Miles
LOWER WABASH	51201081104	Vermillion	INB08B4_02	LITTLE VERMILION RIVER	ESCHERICHIA COLI (E. COLI)	Recreational Use (Human Health)	5A	2.32	Miles
LOWER WABASH	51201081104	Vermillion	INB08B4_03	LITTLE VERMILION RIVER	ESCHERICHIA COLI (E. COLI)	Recreational Use (Human Health)	5A	6.12	Miles
LOWER WABASH	51201081104	Vermillion	INB08B4_04	LITTLE VERMILION RIVER	ESCHERICHIA COLI (E. COLI)	Recreational Use (Human Health)	5A	2.91	Miles
LOWER WABASH	51201081201	Boone	INB08C1_02	BIG RACCOON CREEK	BIOLOGICAL INTEGRITY	Warm Water Aquatic Life	5A	4.91	Miles
LOWER WABASH	51201081201	Boone/Montgomery	INB08C1_03	BIG RACCOON CREEK	BIOLOGICAL INTEGRITY	Warm Water Aquatic Life	5A	14.09	Miles
LOWER WABASH	51201081201	Boone/Montgomery	INB08C1_04	BIG RACCOON CREEK	BIOLOGICAL INTEGRITY	Warm Water Aquatic Life	5A	1.75	Miles
LOWER WABASH	51201081201	Boone	INB08C1_T1005	BIG RACCOON CREEK - UNNAMED TRIBUTARY	BIOLOGICAL INTEGRITY	Warm Water Aquatic Life	5A	2.1	Miles
LOWER WABASH	51201081201	Boone	INB08C1_T1006	BIG RACCOON CREEK - UNNAMED TRIBUTARY	BIOLOGICAL INTEGRITY	Warm Water Aquatic Life	5A	2.35	Miles
LOWER WABASH	51201081204	Montgomery	INB08C4_02	CORNSTALK CREEK	BIOLOGICAL INTEGRITY	Warm Water Aquatic Life	5A	2.11	Miles
LOWER WABASH	51201081204	Montgomery	INB08C4_03	CORNSTALK CREEK	BIOLOGICAL INTEGRITY	Warm Water Aquatic Life	5A	6.62	Miles
LOWER WABASH	51201081204	Montgomery	INB08C4_04	CORNSTALK CREEK	BIOLOGICAL INTEGRITY	Warm Water Aquatic Life	5A	3.36	Miles
LOWER WABASH	51201081204	Montgomery	INB08C4_T1005	CORNSTALK CREEK - UNNAMED TRIBUTARY	BIOLOGICAL INTEGRITY	Warm Water Aquatic Life	5A	2.69	Miles
LOWER WABASH	51201081204	Montgomery	INB08C4_T1006	CORNSTALK CREEK - UNNAMED TRIBUTARY	BIOLOGICAL INTEGRITY	Warm Water Aquatic Life	5A	1.15	Miles
LOWER WABASH	51201081205	Putnam	INB08C5_T1011	NORTH RAMP CREEK	BIOLOGICAL INTEGRITY	Warm Water Aquatic Life	5A	7.6	Miles
LOWER WABASH	51201081205	Putnam	INB08C5_T1012	NORTH RAMP CREEK	BIOLOGICAL INTEGRITY	Warm Water Aquatic Life	5A	5.42	Miles
LOWER WABASH	51201081205	Putnam	INB08C5_T1013	SOUTH RAMP CREEK	BIOLOGICAL INTEGRITY	Warm Water Aquatic Life	5A	10.63	Miles
LOWER WABASH	51201081205	Putnam	INB08C5_T1014	SOUTH RAMP CREEK	BIOLOGICAL INTEGRITY	Warm Water Aquatic Life	5A	3.45	Miles
LOWER WABASH	51201081205	Putnam	INB08C5_T1015	SOUTH RAMP CREEK	BIOLOGICAL INTEGRITY	Warm Water Aquatic Life	5A	4.39	Miles
LOWER WABASH	51201081206	Putnam	INB08C6_08	BIG RACCOON CREEK	BIOLOGICAL INTEGRITY	Warm Water Aquatic Life	5A	12.3	Miles
LOWER WABASH	51201081301	Parke	INB08D1_05	SOUTH FORK LITTLE RACCOON CREEK	BIOLOGICAL INTEGRITY	Warm Water Aquatic Life	5A	8.17	Miles
LOWER WABASH	51201081301	Parke	INB08D1_05	SOUTH FORK LITTLE RACCOON CREEK	ESCHERICHIA COLI (E. COLI)	Recreational Use (Human Health)	5A	8.17	Miles
LOWER WABASH	51201081301	Parke	INB08D1_06	SOUTH FORK LITTLE RACCOON CREEK	ESCHERICHIA COLI (E. COLI)	Recreational Use (Human Health)	5A	2.78	Miles
LOWER WABASH	51201081301	Parke	INB08D1_06	SOUTH FORK LITTLE RACCOON CREEK	BIOLOGICAL INTEGRITY	Warm Water Aquatic Life	5A	2.78	Miles
LOWER WABASH	51201081301	Parke/Putnam	INB08D1_T1005	RACCOON CREEK, SOUTH FORK - UNNAMED TRIBUTARY	ESCHERICHIA COLI (E. COLI)	Recreational Use (Human Health)	5A	2.29	Miles
LOWER WABASH	51201081301	Parke/Putnam	INB08D1_T1006	RACCOON CREEK, SOUTH FORK - UNNAMED TRIBUTARY	ESCHERICHIA COLI (E. COLI)	Recreational Use (Human Health)	5A	2.4	Miles
LOWER WABASH	51201081302	Montgomery/Parke	INB08D2_03	LITTLE RACCOON CREEK	PH	Warm Water Aquatic Life	5A	2.3	Miles
LOWER WABASH	51201081302	Parke	INB08D2_04	LITTLE RACCOON CREEK	PH	Warm Water Aquatic Life	5A	4.84	Miles
LOWER WABASH	51201081302	Parke	INB08D2_05	LITTLE RACCOON CREEK	PH	Warm Water Aquatic Life	5A	0.77	Miles
LOWER WABASH	51201081302	Parke	INB08D2_T1011	LITTLE RACCOON CREEK - UNNAMED TRIBUTARY	PH	Warm Water Aquatic Life	5A	4.03	Miles
LOWER WABASH	51201081302	Parke	INB08D2_T1014	LITTLE RACCOON CREEK - UNNAMED TRIBUTARY	PH	Warm Water Aquatic Life	5A	5.63	Miles
LOWER WABASH	51201081302	Parke	INB08D2_T1015	LITTLE RACCOON CREEK - UNNAMED TRIBUTARY	PH	Warm Water Aquatic Life	5A	2.08	Miles
LOWER WABASH	51201081302	Parke	INB08D2_T1016	LITTLE RACCOON CREEK - UNNAMED TRIBUTARY	PH	Warm Water Aquatic Life	5A	2.91	Miles
LOWER WABASH	51201081304	Parke	INB08D4_T1010	WILLIAMS CREEK	BIOLOGICAL INTEGRITY	Warm Water Aquatic Life	5A	9.45	Miles
LOWER WABASH	51201081304	Parke	INB08D4_T1010	WILLIAMS CREEK	ESCHERICHIA COLI (E. COLI)	Recreational Use (Human Health)	5A	9.45	Miles
LOWER WABASH	51201081304	Parke	INB08D4_T1012	WILLIAMS CREEK - UNNAMED TRIBUTARY	BIOLOGICAL INTEGRITY	Warm Water Aquatic Life	5A	0.84	Miles
LOWER WABASH	51201081304	Parke	INB08D4_T1012	WILLIAMS CREEK - UNNAMED TRIBUTARY	ESCHERICHIA COLI (E. COLI)	Recreational Use (Human Health)	5A	0.84	Miles
LOWER WABASH	51201081305	Parke	INB08D5_02	LITTLE RACCOON CREEK	ESCHERICHIA COLI (E. COLI)	Recreational Use (Human Health)	5A	3.23	Miles
LOWER WABASH	51201081305	Parke	INB08D5_03	LITTLE RACCOON CREEK	ESCHERICHIA COLI (E. COLI)	Recreational Use (Human Health)	5A	5.99	Miles
LOWER WABASH	51201081305	Parke	INB08D5_04	LITTLE RACCOON CREEK	ESCHERICHIA COLI (E. COLI)	Recreational Use (Human Health)	5A	3.15	Miles
LOWER WABASH	51201081305	Parke	INB08D5_05	LITTLE RACCOON CREEK	ESCHERICHIA COLI (E. COLI)	Recreational Use (Human Health)	5A	2.23	Miles
LOWER WABASH	51201081403	Parke	INB08E3_03	BIG RACCOON CREEK	ESCHERICHIA COLI (E. COLI)	Recreational Use (Human Health)	5A	2.43	Miles
LOWER WABASH	51201081403	Parke	INB08E3_04	BIG RACCOON CREEK	ESCHERICHIA COLI (E. COLI)	Recreational Use (Human Health)	5A	3.62	Miles
LOWER WABASH	51201081403	Parke	INB08E3_05	BIG RACCOON CREEK	ESCHERICHIA COLI (E. COLI)	Recreational Use (Human Health)	5A	7.42	Miles

BASIN	HYDROLOGIC UNIT CODE	COUNTY	ASSESSMENT UNIT ID	ASSESSMENT UNIT NAME	PARAMETER	DESIGNATED USE	IR CATEGORY	SIZE	UNIT
LOWER WABASH	51201081501	Parke	INB08F1_02	LEATHERWOOD CREEK	PCBS IN FISH TISSUE	Fish Consumption	5B	9.04	Miles
LOWER WABASH	51201081502	Parke	INB08F2_01	LEATHERWOOD CREEK	ESCHERICHIA COLI (E. COLI)	Recreational Use (Human Health)	5A	6.12	Miles
LOWER WABASH	51201081502	Parke	INB08F2_T1004	ROCKY RUN	ESCHERICHIA COLI (E. COLI)	Recreational Use (Human Health)	5A	8.12	Miles
LOWER WABASH	51201081503	Parke	INB08F3_T1003	ROCK RUN	BIOLOGICAL INTEGRITY	Warm Water Aquatic Life	5A	7.6	Miles
LOWER WABASH	51201081503	Parke	INB08F3_T1003	ROCK RUN	ESCHERICHIA COLI (E. COLI)	Recreational Use (Human Health)	5A	7.6	Miles
LOWER WABASH	51201081503	Parke	INB08F3_T1004	ROCK RUN	BIOLOGICAL INTEGRITY	Warm Water Aquatic Life	5A	16.21	Miles
LOWER WABASH	51201081503	Parke	INB08F3_T1004	ROCK RUN	ESCHERICHIA COLI (E. COLI)	Recreational Use (Human Health)	5A	16.21	Miles
LOWER WABASH	51201081504	Parke	INB08F4_03	BIG RACCOON CREEK	PCBS IN FISH TISSUE	Fish Consumption	5B	12.46	Miles
LOWER WABASH	51201081504	Parke	INB08F4_05	BIG RACCOON CREEK	PCBS IN FISH TISSUE	Fish Consumption	5B	6.7	Miles
LOWER WABASH	51201081504	Parke	INB08F4_T1001	BIG RACCOON CREEK - UNNAMED TRIBUTARY	PCBS IN FISH TISSUE	Fish Consumption	5B	2.48	Miles
LOWER WABASH	51201081504	Parke	INB08F4_T1002	BIG RACCOON CREEK - UNNAMED TRIBUTARY	PCBS IN FISH TISSUE	Fish Consumption	5B	1.6	Miles
LOWER WABASH	51201081504	Parke	INB08F4_T1003	BIG RACCOON CREEK - UNNAMED TRIBUTARY	PCBS IN FISH TISSUE	Fish Consumption	5B	3.29	Miles
LOWER WABASH	51201081504	Parke	INB08F4_T1004	BIG RACCOON CREEK - UNNAMED TRIBUTARY	PCBS IN FISH TISSUE	Fish Consumption	5B	2.09	Miles
LOWER WABASH	51201081504	Parke	INB08F4_T1005	BIG RACCOON CREEK - UNNAMED TRIBUTARY	PCBS IN FISH TISSUE	Fish Consumption	5B	1.12	Miles
LOWER WABASH	51201081504	Parke	INB08F4_T1006	BIG RACCOON CREEK - UNNAMED TRIBUTARY	PCBS IN FISH TISSUE	Fish Consumption	5B	4.52	Miles
LOWER WABASH	51201081504	Parke	INB08F4_T1007	BIG RACCOON CREEK - UNNAMED TRIBUTARY	PCBS IN FISH TISSUE	Fish Consumption	5B	1.97	Miles
LOWER WABASH	51201081504	Parke	INB08F4_T1008	BIG RACCOON CREEK - UNNAMED TRIBUTARY	PCBS IN FISH TISSUE	Fish Consumption	5B	4.7	Miles
LOWER WABASH	51201081504	Parke	INB08F4_T1009	BIG RACCOON CREEK - UNNAMED TRIBUTARY	PCBS IN FISH TISSUE	Fish Consumption	5B	2.27	Miles
LOWER WABASH	51201081601	Fountain	INB08G1_05	MILL CREEK	NUTRIENTS	Warm Water Aquatic Life	5A	11.93	Miles
LOWER WABASH	51201081601	Fountain	INB08G1_05	MILL CREEK	ESCHERICHIA COLI (E. COLI)	Recreational Use (Human Health)	5A	11.93	Miles
LOWER WABASH	51201081601	Fountain	INB08G1_06	MILL CREEK	ESCHERICHIA COLI (E. COLI)	Recreational Use (Human Health)	5A	7.54	Miles
LOWER WABASH	51201081601	Fountain/Parke	INB08G1_07	MILL CREEK	ESCHERICHIA COLI (E. COLI)	Recreational Use (Human Health)	5A	14.97	Miles
LOWER WABASH	51201081601	Parke	INB08G1_T1006	JIM BRANCH	ESCHERICHIA COLI (E. COLI)	Recreational Use (Human Health)	5A	5.75	Miles
LOWER WABASH	51201081601	Parke	INB08G1_T1006	JIM BRANCH	DISSOLVED OXYGEN	Warm Water Aquatic Life	5A	5.75	Miles
LOWER WABASH	51201081601	Fountain	INB08G1_T1007	MILL CREEK	ESCHERICHIA COLI (E. COLI)	Recreational Use (Human Health)	5A	0.73	Miles
LOWER WABASH	51201081601	Fountain	INB08G1_T1007	MILL CREEK	NUTRIENTS	Warm Water Aquatic Life	5A	0.73	Miles
LOWER WABASH	51201081602	Fountain/Parke/Vermillion	INB08G2_02	WABASH RIVER	BIOLOGICAL INTEGRITY	Warm Water Aquatic Life	5A	2.06	Miles
LOWER WABASH	51201081602	Fountain/Parke/Vermillion	INB08G2_02	WABASH RIVER	PCBS IN FISH TISSUE	Fish Consumption	5B	2.06	Miles
LOWER WABASH	51201081602	Parke/Vermillion	INB08G2_03	WABASH RIVER	BIOLOGICAL INTEGRITY	Warm Water Aquatic Life	5A	3.55	Miles
LOWER WABASH	51201081602	Parke/Vermillion	INB08G2_03	WABASH RIVER	PCBS IN FISH TISSUE	Fish Consumption	5B	3.55	Miles
LOWER WABASH	51201081602	Parke/Vermillion	INB08G2_04	WABASH RIVER	PCBS IN FISH TISSUE	Fish Consumption	5B	2.39	Miles
LOWER WABASH	51201081602	Parke/Vermillion	INB08G2_04	WABASH RIVER	BIOLOGICAL INTEGRITY	Warm Water Aquatic Life	5A	2.39	Miles
LOWER WABASH	51201081603	Parke/Vermillion	INB08G3_02	WABASH RIVER	PCBS IN FISH TISSUE	Fish Consumption	5B	1.76	Miles
LOWER WABASH	51201081603	Parke/Vermillion	INB08G3_03	WABASH RIVER	PCBS IN FISH TISSUE	Fish Consumption	5B	3.28	Miles
LOWER WABASH	51201081605	Parke/Vermillion	INB08G5_04	WABASH RIVER (SSC)	PCBS IN FISH TISSUE	Fish Consumption	5B	1.95	Miles
LOWER WABASH	51201081605	Parke/Vermillion	INB08G5_05	WABASH RIVER	PCBS IN FISH TISSUE	Fish Consumption	5B	0.71	Miles
LOWER WABASH	51201081605	Parke/Vermillion	INB08G5_06	WABASH RIVER	PCBS IN FISH TISSUE	Fish Consumption	5B	4.56	Miles
LOWER WABASH	51201081605	Vermillion	INB08G5_4B	WABASH RIVER - UNNAMED TRIBUTARY	PCBS IN FISH TISSUE	Fish Consumption	5B	0.86	Miles
LOWER WABASH	51201081605	Vermillion	INB08G5_T1003	WABASH RIVER - UNNAMED TRIBUTARY	PCBS IN FISH TISSUE	Fish Consumption	5B	0.87	Miles
LOWER WABASH	51201081605	Vermillion	INB08G5_T1004	WABASH RIVER - UNNAMED TRIBUTARY	PCBS IN FISH TISSUE	Fish Consumption	5B	0.82	Miles
LOWER WABASH	51201081605	Parke	INB08G5_T1005	WABASH RIVER - UNNAMED TRIBUTARY	PCBS IN FISH TISSUE	Fish Consumption	5B	0.87	Miles
LOWER WABASH	51201081606	Vermillion	INB08G6_02	NORTON CREEK	ESCHERICHIA COLI (E. COLI)	Recreational Use (Human Health)	5A	15.15	Miles
LOWER WABASH	51201081606	Vermillion	INB08G6_T1006	NORTON CREEK - UNNAMED TRIBUTARY	ESCHERICHIA COLI (E. COLI)	Recreational Use (Human Health)	5A	19.47	Miles
LOWER WABASH	51201081607	Parke/Vermillion	INB08G7_02	WABASH RIVER	PCBS IN FISH TISSUE	Fish Consumption	5B	1.24	Miles
LOWER WABASH	51201081607	Parke/Vermillion	INB08G7_03	WABASH RIVER	PCBS IN FISH TISSUE	Fish Consumption	5B	1.77	Miles
LOWER WABASH	51201081607	Parke/Vermillion	INB08G7_04	WABASH RIVER	PCBS IN FISH TISSUE	Fish Consumption	5B	3.86	Miles
LOWER WABASH	51201081607	Parke/Vermillion	INB08G7_05	WABASH RIVER	PCBS IN FISH TISSUE	Fish Consumption	5B	0.93	Miles
LOWER WABASH	51201081607	Parke/Vermillion	INB08G7_06	WABASH RIVER	PCBS IN FISH TISSUE	Fish Consumption	5B	1.39	Miles
LOWER WABASH	51201081607	Parke/Vermillion	INB08G7_07	WABASH RIVER	PCBS IN FISH TISSUE	Fish Consumption	5B	0.76	Miles
LOWER WABASH	51201081607	Parke/Vermillion/Vigo	INB08G7_08	WABASH RIVER	PCBS IN FISH TISSUE	Fish Consumption	5B	3.3	Miles
LOWER WABASH	51201081208	Parke/Putnam	INB08P1067_00	CECIL M. HARDEN RESERVOIR	PCBS IN FISH TISSUE	Fish Consumption	5B	2060	Acres
LOWER WABASH	51201100101	Clinton/Tipton	INB1011_02	SUGAR CREEK	BIOLOGICAL INTEGRITY	Warm Water Aquatic Life	5A	6.07	Miles
LOWER WABASH	51201100101	Clinton	INB1011_T1008	MALLOTT DITCH	BIOLOGICAL INTEGRITY	Warm Water Aquatic Life	5A	2.69	Miles
LOWER WABASH	51201100102	Boone/Clinton	INB1012_T1005	STOWERS DITCH	BIOLOGICAL INTEGRITY	Warm Water Aquatic Life	5A	16.55	Miles
LOWER WABASH	51201100102	Clinton	INB1012_T1007	SCOTT WINCOOP DITCH	BIOLOGICAL INTEGRITY	Warm Water Aquatic Life	5A	13.82	Miles
LOWER WABASH	51201100103	Boone/Clinton	INB1013_03	MUD CREEK	BIOLOGICAL INTEGRITY	Warm Water Aquatic Life	5A	7.43	Miles
LOWER WABASH	51201100103	Boone/Clinton	INB1013_03	MUD CREEK	ESCHERICHIA COLI (E. COLI)	Recreational Use (Human Health)	5A	7.43	Miles
LOWER WABASH	51201100103	Boone	INB1013_05	MUD CREEK	BIOLOGICAL INTEGRITY	Warm Water Aquatic Life	5A	5.28	Miles
LOWER WABASH	51201100103	Boone	INB1013_T1007	MUD CREEK - UNNAMED TRIBUTARY	BIOLOGICAL INTEGRITY	Warm Water Aquatic Life	5A	1.35	Miles
LOWER WABASH	51201100103	Boone	INB1013_T1012	PADGETT DITCH	BIOLOGICAL INTEGRITY	Warm Water Aquatic Life	5A	4.47	Miles

BASIN	HYDROLOGIC UNIT CODE	COUNTY	ASSESSMENT UNIT ID	ASSESSMENT UNIT NAME	PARAMETER	DESIGNATED USE	IR CATEGORY	SIZE	UNIT
LOWER WABASH	51201100104	Boone	INB1014_03	BROWN'S WONDER CREEK	BIOLOGICAL INTEGRITY	Warm Water Aquatic Life	5A	13.63	Miles
LOWER WABASH	51201100104	Boone	INB1014_04	BROWNS WONDER CREEK	BIOLOGICAL INTEGRITY	Warm Water Aquatic Life	5A	6.42	Miles
LOWER WABASH	51201100104	Boone	INB1014_T1004	ROSS DITCH	BIOLOGICAL INTEGRITY	Warm Water Aquatic Life	5A	5.36	Miles
LOWER WABASH	51201100104	Boone	INB1014_T1005	HOSKINS DITCH	BIOLOGICAL INTEGRITY	Warm Water Aquatic Life	5A	2.31	Miles
LOWER WABASH	51201100105	Boone/Clinton	INB1015_03	SUGAR CREEK	BIOLOGICAL INTEGRITY	Warm Water Aquatic Life	5A	7.8	Miles
LOWER WABASH	51201100105	Boone/Clinton	INB1015_03	SUGAR CREEK	ESCHERICHIA COLI (E. COLI)	Recreational Use (Human Health)	5A	7.8	Miles
LOWER WABASH	51201100105	Clinton	INB1015_T1005	DAVIS DITCH	ESCHERICHIA COLI (E. COLI)	Recreational Use (Human Health)	5A	3.12	Miles
LOWER WABASH	51201100105	Clinton	INB1015_T1005	DAVIS DITCH	BIOLOGICAL INTEGRITY	Warm Water Aquatic Life	5A	3.12	Miles
LOWER WABASH	51201100105	Boone	INB1015_T1006	BARNES DITCH	BIOLOGICAL INTEGRITY	Warm Water Aquatic Life	5A	3.37	Miles
LOWER WABASH	51201100105	Boone	INB1015_T1006	BARNES DITCH	ESCHERICHIA COLI (E. COLI)	Recreational Use (Human Health)	5A	3.37	Miles
LOWER WABASH	51201100106	Boone/Clinton	INB1016_03	REAGAN RUN	ESCHERICHIA COLI (E. COLI)	Recreational Use (Human Health)	5A	5.78	Miles
LOWER WABASH	51201100107	Boone	INB1017_04	SUGAR CREEK	ESCHERICHIA COLI (E. COLI)	Recreational Use (Human Health)	5A	8.22	Miles
LOWER WABASH	51201100107	Boone	INB1017_05	SUGAR CREEK	ESCHERICHIA COLI (E. COLI)	Recreational Use (Human Health)	5A	3.34	Miles
LOWER WABASH	51201100107	Boone	INB1017_06	SUGAR CREEK	ESCHERICHIA COLI (E. COLI)	Recreational Use (Human Health)	5A	4.26	Miles
LOWER WABASH	51201100107	Boone	INB1017_T1004	SPRING CREEK	BIOLOGICAL INTEGRITY	Warm Water Aquatic Life	5A	16.99	Miles
LOWER WABASH	51201100107	Boone	INB1017_T1004	SPRING CREEK	DISSOLVED OXYGEN	Warm Water Aquatic Life	5A	16.99	Miles
LOWER WABASH	51201100107	Boone	INB1017_T1004	SPRING CREEK	ESCHERICHIA COLI (E. COLI)	Recreational Use (Human Health)	5A	16.99	Miles
LOWER WABASH	51201100107	Boone	INB1017_T1005	SUGAR CREEK - UNNAMED TRIBUTARY	ESCHERICHIA COLI (E. COLI)	Recreational Use (Human Health)	5A	0.47	Miles
LOWER WABASH	51201100201	Clinton	INB1021_01	LITTLE POTATO CREEK	BIOLOGICAL INTEGRITY	Warm Water Aquatic Life	5A	10.85	Miles
LOWER WABASH	51201100201	Clinton	INB1021_01	LITTLE POTATO CREEK	ESCHERICHIA COLI (E. COLI)	Recreational Use (Human Health)	5A	10.85	Miles
LOWER WABASH	51201100201	Clinton	INB1021_01	LITTLE POTATO CREEK	NUTRIENTS	Warm Water Aquatic Life	5A	10.85	Miles
LOWER WABASH	51201100201	Clinton	INB1021_01	LITTLE POTATO CREEK	PH	Warm Water Aquatic Life	5A	10.85	Miles
LOWER WABASH	51201100204	Montgomery	INB1024_02	LYE CREEK	ESCHERICHIA COLI (E. COLI)	Recreational Use (Human Health)	5A	3.01	Miles
LOWER WABASH	51201100204	Montgomery	INB1024_03	LYE CREEK	ESCHERICHIA COLI (E. COLI)	Recreational Use (Human Health)	5A	4.59	Miles
LOWER WABASH	51201100204	Montgomery	INB1024_T1002	LYE CREEK - UNNAMED TRIBUTARY	ESCHERICHIA COLI (E. COLI)	Recreational Use (Human Health)	5A	2.58	Miles
LOWER WABASH	51201100302	Montgomery	INB1032_02	LITTLE SUGAR CREEK	PCBS IN FISH TISSUE	Fish Consumption	5B	3.97	Miles
LOWER WABASH	51201100302	Montgomery	INB1032_03	LITTLE SUGAR CREEK	PCBS IN FISH TISSUE	Fish Consumption	5B	2.91	Miles
LOWER WABASH	51201100302	Montgomery	INB1032_04	LITTLE SUGAR CREEK	PCBS IN FISH TISSUE	Fish Consumption	5B	8.52	Miles
LOWER WABASH	51201100302	Montgomery	INB1032_05	LITTLE SUGAR CREEK	PCBS IN FISH TISSUE	Fish Consumption	5B	2.2	Miles
LOWER WABASH	51201100302	Montgomery	INB1032_T1003	LITTLE SUGAR CREEK - UNNAMED TRIBUTARY	PCBS IN FISH TISSUE	Fish Consumption	5B	2.33	Miles
LOWER WABASH	51201100303	Boone/Montgomery	INB1033_02	WALNUT FORK SUGAR CREEK	ESCHERICHIA COLI (E. COLI)	Recreational Use (Human Health)	5A	17.39	Miles
LOWER WABASH	51201100303	Boone/Montgomery	INB1033_02	WALNUT FORK SUGAR CREEK	PCBS IN FISH TISSUE	Fish Consumption	5B	17.39	Miles
LOWER WABASH	51201100303	Montgomery	INB1033_03	WALNUT FORK SUGAR CREEK	ESCHERICHIA COLI (E. COLI)	Recreational Use (Human Health)	5A	10.25	Miles
LOWER WABASH	51201100303	Montgomery	INB1033_03	WALNUT FORK SUGAR CREEK	PCBS IN FISH TISSUE	Fish Consumption	5B	10.25	Miles
LOWER WABASH	51201100303	Montgomery	INB1033_04	WALNUT FORK SUGAR CREEK	ESCHERICHIA COLI (E. COLI)	Recreational Use (Human Health)	5A	5.55	Miles
LOWER WABASH	51201100303	Montgomery	INB1033_04	WALNUT FORK SUGAR CREEK	PCBS IN FISH TISSUE	Fish Consumption	5B	5.55	Miles
LOWER WABASH	51201100303	Montgomery	INB1033_05	WALNUT FORK SUGAR CREEK	PCBS IN FISH TISSUE	Fish Consumption	5B	8.95	Miles
LOWER WABASH	51201100303	Montgomery	INB1033_05	WALNUT FORK SUGAR CREEK	ESCHERICHIA COLI (E. COLI)	Recreational Use (Human Health)	5A	8.95	Miles
LOWER WABASH	51201100303	Montgomery	INB1033_06	WALNUT FORK SUGAR CREEK	PCBS IN FISH TISSUE	Fish Consumption	5B	3.12	Miles
LOWER WABASH	51201100303	Montgomery	INB1033_06	WALNUT FORK SUGAR CREEK	ESCHERICHIA COLI (E. COLI)	Recreational Use (Human Health)	5A	3.12	Miles
LOWER WABASH	51201100303	Montgomery	INB1033_T1003	WALNUT FORK SUGAR CREEK - UNNAMED TRIBUTARY	ESCHERICHIA COLI (E. COLI)	Recreational Use (Human Health)	5A	2.94	Miles
LOWER WABASH	51201100303	Montgomery	INB1033_T1003	WALNUT FORK SUGAR CREEK - UNNAMED TRIBUTARY	PCBS IN FISH TISSUE	Fish Consumption	5B	2.94	Miles
LOWER WABASH	51201100303	Montgomery	INB1033_T1004	WALNUT FORK SUGAR CREEK - UNNAMED TRIBUTARY	ESCHERICHIA COLI (E. COLI)	Recreational Use (Human Health)	5A	3.76	Miles
LOWER WABASH	51201100303	Montgomery	INB1033_T1004	WALNUT FORK SUGAR CREEK - UNNAMED TRIBUTARY	PCBS IN FISH TISSUE	Fish Consumption	5B	3.76	Miles
LOWER WABASH	51201100404	Boone/Clinton	INB1044_T1003	GOLDSBERRY CREEK	ESCHERICHIA COLI (E. COLI)	Recreational Use (Human Health)	5A	3.13	Miles
LOWER WABASH	51201100404	Boone/Clinton	INB1044_T1004	GOLDSBERRY CREEK	ESCHERICHIA COLI (E. COLI)	Recreational Use (Human Health)	5A	9.23	Miles
LOWER WABASH	51201100405	Montgomery	INB1045_02	SUGAR CREEK	NUTRIENTS	Warm Water Aquatic Life	5A	4.04	Miles
LOWER WABASH	51201100405	Montgomery	INB1045_02	SUGAR CREEK	ESCHERICHIA COLI (E. COLI)	Recreational Use (Human Health)	5A	4.04	Miles
LOWER WABASH	51201100405	Boone/Montgomery	INB1045_03	SUGAR CREEK	ESCHERICHIA COLI (E. COLI)	Recreational Use (Human Health)	5A	6.5	Miles
LOWER WABASH	51201100405	Boone/Montgomery	INB1045_03	SUGAR CREEK	NUTRIENTS	Warm Water Aquatic Life	5A	6.5	Miles
LOWER WABASH	51201100406	Montgomery	INB1046_02	SUGAR CREEK	ESCHERICHIA COLI (E. COLI)	Recreational Use (Human Health)	5A	4.47	Miles
LOWER WABASH	51201100406	Montgomery	INB1046_03	SUGAR CREEK	ESCHERICHIA COLI (E. COLI)	Recreational Use (Human Health)	5A	4.12	Miles
LOWER WABASH	51201100407	Montgomery	INB1047_02	SUGAR CREEK	ESCHERICHIA COLI (E. COLI)	Recreational Use (Human Health)	5A	7.87	Miles
LOWER WABASH	51201100407	Montgomery	INB1047_02	SUGAR CREEK	PCBS IN FISH TISSUE	Fish Consumption	5B	7.87	Miles
LOWER WABASH	51201100407	Montgomery	INB1047_03	SUGAR CREEK	ESCHERICHIA COLI (E. COLI)	Recreational Use (Human Health)	5A	6.77	Miles
LOWER WABASH	51201100407	Montgomery	INB1047_03	SUGAR CREEK	PCBS IN FISH TISSUE	Fish Consumption	5B	6.77	Miles
LOWER WABASH	51201100407	Montgomery	INB1047_T1003	SUGAR CREEK - UNNAMED TRIBUTARY	PCBS IN FISH TISSUE	Fish Consumption	5B	2.7	Miles
LOWER WABASH	51201100407	Montgomery	INB1047_T1004	SUGAR CREEK - UNNAMED TRIBUTARY	PCBS IN FISH TISSUE	Fish Consumption	5B	2.93	Miles
LOWER WABASH	51201100501	Fountain	INB1051_T1011	SUGAR CREEK - UNNAMED TRIBUTARY	ESCHERICHIA COLI (E. COLI)	Recreational Use (Human Health)	5A	10.28	Miles
LOWER WABASH	51201100502	Fountain	INB1052_01	SUGAR MILL CREEK	ESCHERICHIA COLI (E. COLI)	Recreational Use (Human Health)	5A	9.12	Miles

BASIN	HYDROLOGIC UNIT CODE	COUNTY	ASSESSMENT UNIT ID	ASSESSMENT UNIT NAME	PARAMETER	DESIGNATED USE	IR CATEGORY	SIZE	UNIT
LOWER WABASH	51201100503	Fountain/Parke	INB1053_02	SUGAR MILL CREEK	ESCHERICHIA COLI (E. COLI)	Recreational Use (Human Health)	5A	0.4	Miles
LOWER WABASH	51201100503	Fountain/Parke	INB1053_03	SUGAR MILL CREEK	ESCHERICHIA COLI (E. COLI)	Recreational Use (Human Health)	5A	9.57	Miles
LOWER WABASH	51201100503	Parke	INB1053_04	SUGAR MILL CREEK	ESCHERICHIA COLI (E. COLI)	Recreational Use (Human Health)	5A	2.79	Miles
LOWER WABASH	51201100503	Parke	INB1053_05	SUGAR MILL CREEK	ESCHERICHIA COLI (E. COLI)	Recreational Use (Human Health)	5A	0.85	Miles
LOWER WABASH	51201100503	Fountain/Parke	INB1053_T1003	MIDDLE PRONG GREEN CREEK	BIOLOGICAL INTEGRITY	Warm Water Aquatic Life	5A	7.87	Miles
LOWER WABASH	51201100503	Fountain/Parke	INB1053_T1003	MIDDLE PRONG GREEN CREEK	ESCHERICHIA COLI (E. COLI)	Recreational Use (Human Health)	5A	7.87	Miles
LOWER WABASH	51201100503	Parke	INB1053_T1004	EAST PRONG GREEN CREEK	BIOLOGICAL INTEGRITY	Warm Water Aquatic Life	5A	4.8	Miles
LOWER WABASH	51201100503	Parke	INB1053_T1004	EAST PRONG GREEN CREEK	ESCHERICHIA COLI (E. COLI)	Recreational Use (Human Health)	5A	4.8	Miles
LOWER WABASH	51201100503	Parke	INB1053_T1005	MIDDLE PRONG GREEN CREEK - UNNAMED TRIBUTARY	BIOLOGICAL INTEGRITY	Warm Water Aquatic Life	5A	2.5	Miles
LOWER WABASH	51201100503	Parke	INB1053_T1005	MIDDLE PRONG GREEN CREEK - UNNAMED TRIBUTARY	ESCHERICHIA COLI (E. COLI)	Recreational Use (Human Health)	5A	2.5	Miles
LOWER WABASH	51201100503	Parke	INB1053_T1006	WEST PRONG GREEN CREEK	BIOLOGICAL INTEGRITY	Warm Water Aquatic Life	5A	5	Miles
LOWER WABASH	51201100503	Parke	INB1053_T1006	WEST PRONG GREEN CREEK	ESCHERICHIA COLI (E. COLI)	Recreational Use (Human Health)	5A	5	Miles
LOWER WABASH	51201100503	Parke	INB1053_T1007	GREEN CREEK - UNNAMED TRIBUTARY	ESCHERICHIA COLI (E. COLI)	Recreational Use (Human Health)	5A	2.31	Miles
LOWER WABASH	51201100503	Parke	INB1053_T1007	GREEN CREEK - UNNAMED TRIBUTARY	BIOLOGICAL INTEGRITY	Warm Water Aquatic Life	5A	2.31	Miles
LOWER WABASH	51201100503	Parke	INB1053_T1009	SUGAR MILL CREEK - UNNAMED TRIBUTARY	ESCHERICHIA COLI (E. COLI)	Recreational Use (Human Health)	5A	1.69	Miles
LOWER WABASH	51201100503	Parke	INB1053_T1010	GREEN CREEK	BIOLOGICAL INTEGRITY	Warm Water Aquatic Life	5A	4.57	Miles
LOWER WABASH	51201100503	Parke	INB1053_T1010	GREEN CREEK	ESCHERICHIA COLI (E. COLI)	Recreational Use (Human Health)	5A	4.57	Miles
LOWER WABASH	51201100503	Parke	INB1053_T1011	SUGAR MILL CREEK - UNNAMED TRIBUTARY	ESCHERICHIA COLI (E. COLI)	Recreational Use (Human Health)	5A	1.8	Miles
LOWER WABASH	51201100604	Montgomery	INB1064_03	SUGAR CREEK	NUTRIENTS	Warm Water Aquatic Life	5A	2.08	Miles
LOWER WABASH	51201100604	Montgomery	INB1064_03	SUGAR CREEK	ESCHERICHIA COLI (E. COLI)	Recreational Use (Human Health)	5A	2.08	Miles
LOWER WABASH	51201100604	Montgomery	INB1064_03	SUGAR CREEK	PCBS IN FISH TISSUE	Fish Consumption	5B	2.08	Miles
LOWER WABASH	51201100604	Montgomery	INB1064_04	SUGAR CREEK	ESCHERICHIA COLI (E. COLI)	Recreational Use (Human Health)	5A	2.2	Miles
LOWER WABASH	51201100604	Montgomery	INB1064_04	SUGAR CREEK	PCBS IN FISH TISSUE	Fish Consumption	5B	2.2	Miles
LOWER WABASH	51201100604	Montgomery	INB1064_04	SUGAR CREEK	NUTRIENTS	Warm Water Aquatic Life	5A	2.2	Miles
LOWER WABASH	51201100604	Montgomery	INB1064_05	SUGAR CREEK	ESCHERICHIA COLI (E. COLI)	Recreational Use (Human Health)	5A	3.49	Miles
LOWER WABASH	51201100604	Montgomery	INB1064_05	SUGAR CREEK	NUTRIENTS	Warm Water Aquatic Life	5A	3.49	Miles
LOWER WABASH	51201100604	Montgomery	INB1064_05	SUGAR CREEK	PCBS IN FISH TISSUE	Fish Consumption	5B	3.49	Miles
LOWER WABASH	51201100604	Montgomery	INB1064_06	SUGAR CREEK	ESCHERICHIA COLI (E. COLI)	Recreational Use (Human Health)	5A	4.25	Miles
LOWER WABASH	51201100604	Montgomery	INB1064_06	SUGAR CREEK	NUTRIENTS	Warm Water Aquatic Life	5A	4.25	Miles
LOWER WABASH	51201100604	Montgomery	INB1064_06	SUGAR CREEK	PCBS IN FISH TISSUE	Fish Consumption	5B	4.25	Miles
LOWER WABASH	51201100604	Montgomery	INB1064_07	SUGAR CREEK	NUTRIENTS	Warm Water Aquatic Life	5A	3.72	Miles
LOWER WABASH	51201100604	Montgomery	INB1064_07	SUGAR CREEK	PCBS IN FISH TISSUE	Fish Consumption	5B	3.72	Miles
LOWER WABASH	51201100604	Montgomery	INB1064_T1003	SUGAR CREEK - UNNAMED TRIBUTARY	ESCHERICHIA COLI (E. COLI)	Recreational Use (Human Health)	5A	5.02	Miles
LOWER WABASH	51201100604	Montgomery	INB1064_T1005	SUGAR CREEK - UNNAMED TRIBUTARY	PCBS IN FISH TISSUE	Fish Consumption	5B	1.03	Miles
LOWER WABASH	51201100604	Montgomery	INB1064_T1005	SUGAR CREEK - UNNAMED TRIBUTARY	ESCHERICHIA COLI (E. COLI)	Recreational Use (Human Health)	5A	1.03	Miles
LOWER WABASH	51201100604	Montgomery	INB1064_T1005	SUGAR CREEK - UNNAMED TRIBUTARY	NUTRIENTS	Warm Water Aquatic Life	5A	1.03	Miles
LOWER WABASH	51201100606	Montgomery	INB1066_06	SUGAR CREEK	PCBS IN FISH TISSUE	Fish Consumption	5B	3.53	Miles
LOWER WABASH	51201100606	Montgomery	INB1066_07	SUGAR CREEK	PCBS IN FISH TISSUE	Fish Consumption	5B	11.35	Miles
LOWER WABASH	51201100606	Montgomery	INB1066_T1013	DAVIS BRANCH	PCBS IN FISH TISSUE	Fish Consumption	5B	2.52	Miles
LOWER WABASH	51201100606	Montgomery	INB1066_T1014	KAREN CREEK	PCBS IN FISH TISSUE	Fish Consumption	5B	5.18	Miles
LOWER WABASH	51201100607	Parke	INB1067_03	SUGAR CREEK	ESCHERICHIA COLI (E. COLI)	Recreational Use (Human Health)	5A	5.31	Miles
LOWER WABASH	51201100607	Parke	INB1067_03	SUGAR CREEK	NUTRIENTS	Warm Water Aquatic Life	5A	5.31	Miles
LOWER WABASH	51201100607	Parke	INB1067_03	SUGAR CREEK	PCBS IN FISH TISSUE	Fish Consumption	5B	5.31	Miles
LOWER WABASH	51201100607	Fountain/Montgomery/Parke	INB1067_04	SUGAR CREEK	NUTRIENTS	Warm Water Aquatic Life	5A	15.22	Miles
LOWER WABASH	51201100607	Fountain/Montgomery/Parke	INB1067_04	SUGAR CREEK	ESCHERICHIA COLI (E. COLI)	Recreational Use (Human Health)	5A	15.22	Miles
LOWER WABASH	51201100607	Fountain/Montgomery/Parke	INB1067_04	SUGAR CREEK	PCBS IN FISH TISSUE	Fish Consumption	5B	15.22	Miles
LOWER WABASH	51201100607	Parke	INB1067_05	SUGAR CREEK	ESCHERICHIA COLI (E. COLI)	Recreational Use (Human Health)	5A	6.85	Miles
LOWER WABASH	51201100607	Parke	INB1067_05	SUGAR CREEK	NUTRIENTS	Warm Water Aquatic Life	5A	6.85	Miles
LOWER WABASH	51201100607	Parke	INB1067_05	SUGAR CREEK	PCBS IN FISH TISSUE	Fish Consumption	5B	6.85	Miles
LOWER WABASH	51201100607	Parke	INB1067_06	SUGAR CREEK	ESCHERICHIA COLI (E. COLI)	Recreational Use (Human Health)	5A	1.98	Miles
LOWER WABASH	51201100607	Parke	INB1067_06	SUGAR CREEK	PCBS IN FISH TISSUE	Fish Consumption	5B	1.98	Miles
LOWER WABASH	51201100607	Parke	INB1067_07	SUGAR CREEK	ESCHERICHIA COLI (E. COLI)	Recreational Use (Human Health)	5A	5.91	Miles
LOWER WABASH	51201100607	Parke	INB1067_07	SUGAR CREEK	PCBS IN FISH TISSUE	Fish Consumption	5B	5.91	Miles
LOWER WABASH	51201100607	Parke	INB1067_08	SUGAR CREEK	PCBS IN FISH TISSUE	Fish Consumption	5B	2.68	Miles
LOWER WABASH	51201100607	Parke	INB1067_08	SUGAR CREEK	ESCHERICHIA COLI (E. COLI)	Recreational Use (Human Health)	5A	2.68	Miles
LOWER WABASH	51201100607	Montgomery	INB1067_T1004	SUGAR CREEK - UNNAMED TRIBUTARY	PCBS IN FISH TISSUE	Fish Consumption	5B	3.24	Miles
LOWER WABASH	51201100607	Montgomery	INB1067_T1004	SUGAR CREEK - UNNAMED TRIBUTARY	NUTRIENTS	Warm Water Aquatic Life	5A	3.24	Miles
LOWER WABASH	51201100607	Montgomery	INB1067_T1004	SUGAR CREEK - UNNAMED TRIBUTARY	ESCHERICHIA COLI (E. COLI)	Recreational Use (Human Health)	5A	3.24	Miles
LOWER WABASH	51201100607	Fountain/Montgomery/Parke	INB1067_T1005	SUGAR CREEK - UNNAMED TRIBUTARY	ESCHERICHIA COLI (E. COLI)	Recreational Use (Human Health)	5A	2.98	Miles
LOWER WABASH	51201100607	Fountain/Montgomery/Parke	INB1067_T1005	SUGAR CREEK - UNNAMED TRIBUTARY	NUTRIENTS	Warm Water Aquatic Life	5A	2.98	Miles

BASIN	HYDROLOGIC UNIT CODE	COUNTY	ASSESSMENT UNIT ID	ASSESSMENT UNIT NAME	PARAMETER	DESIGNATED USE	IR CATEGORY	SIZE	UNIT
LOWER WABASH	51201100607	Fountain/Montgomery/Parke	INB1067_T1005	SUGAR CREEK - UNNAMED TRIBUTARY	PCBS IN FISH TISSUE	Fish Consumption	5B	2.98	Miles
LOWER WABASH	51201100607	Montgomery/Parke	INB1067_T1006	CLORE BRANCH	ESCHERICHIA COLI (E. COLI)	Recreational Use (Human Health)	5A	2.92	Miles
LOWER WABASH	51201100607	Montgomery/Parke	INB1067_T1006	CLORE BRANCH	NUTRIENTS	Warm Water Aquatic Life	5A	2.92	Miles
LOWER WABASH	51201100607	Montgomery/Parke	INB1067_T1006	CLORE BRANCH	PCBS IN FISH TISSUE	Fish Consumption	5B	2.92	Miles
LOWER WABASH	51201100607	Parke	INB1067_T1007	MONTGOMERY BRANCH	PCBS IN FISH TISSUE	Fish Consumption	5B	2.06	Miles
LOWER WABASH	51201100607	Parke	INB1067_T1007	MONTGOMERY BRANCH	ESCHERICHIA COLI (E. COLI)	Recreational Use (Human Health)	5A	2.06	Miles
LOWER WABASH	51201100607	Parke	INB1067_T1007	MONTGOMERY BRANCH	NUTRIENTS	Warm Water Aquatic Life	5A	2.06	Miles
LOWER WABASH	51201100607	Parke	INB1067_T1008	WELCHEL BRANCH	ESCHERICHIA COLI (E. COLI)	Recreational Use (Human Health)	5A	3.96	Miles
LOWER WABASH	51201100607	Parke	INB1067_T1008	WELCHEL BRANCH	PCBS IN FISH TISSUE	Fish Consumption	5B	3.96	Miles
LOWER WABASH	51201100607	Parke	INB1067_T1008	WELCHEL BRANCH	NUTRIENTS	Warm Water Aquatic Life	5A	3.96	Miles
LOWER WABASH	51201100607	Parke	INB1067_T1009	SUGAR CREEK	ESCHERICHIA COLI (E. COLI)	Recreational Use (Human Health)	5A	2.61	Miles
LOWER WABASH	51201100607	Parke	INB1067_T1009	SUGAR CREEK	PCBS IN FISH TISSUE	Fish Consumption	5B	2.61	Miles
LOWER WABASH	51201100609	Parke	INB1069_02	SUGAR CREEK	ESCHERICHIA COLI (E. COLI)	Recreational Use (Human Health)	5A	1.55	Miles
LOWER WABASH	51201100609	Parke	INB1069_02	SUGAR CREEK	NUTRIENTS	Warm Water Aquatic Life	5A	1.55	Miles
LOWER WABASH	51201100609	Parke	INB1069_02	SUGAR CREEK	PCBS IN FISH TISSUE	Fish Consumption	5B	1.55	Miles
LOWER WABASH	51201100609	Parke	INB1069_03	SUGAR CREEK	ESCHERICHIA COLI (E. COLI)	Recreational Use (Human Health)	5A	6.64	Miles
LOWER WABASH	51201100609	Parke	INB1069_03	SUGAR CREEK	PCBS IN FISH TISSUE	Fish Consumption	5B	6.64	Miles
LOWER WABASH	51201100609	Parke	INB1069_03	SUGAR CREEK	NUTRIENTS	Warm Water Aquatic Life	5A	6.64	Miles
LOWER WABASH	51201100609	Parke	INB1069_04	SUGAR CREEK	ESCHERICHIA COLI (E. COLI)	Recreational Use (Human Health)	5A	10.71	Miles
LOWER WABASH	51201100609	Parke	INB1069_04	SUGAR CREEK	PCBS IN FISH TISSUE	Fish Consumption	5B	10.71	Miles
LOWER WABASH	51201100609	Parke	INB1069_04	SUGAR CREEK	NUTRIENTS	Warm Water Aquatic Life	5A	10.71	Miles
LOWER WABASH	51201100609	Parke	INB1069_05	SUGAR CREEK	NUTRIENTS	Warm Water Aquatic Life	5A	2.47	Miles
LOWER WABASH	51201100609	Parke	INB1069_05	SUGAR CREEK	ESCHERICHIA COLI (E. COLI)	Recreational Use (Human Health)	5A	2.47	Miles
LOWER WABASH	51201100609	Parke	INB1069_05	SUGAR CREEK	PCBS IN FISH TISSUE	Fish Consumption	5B	2.47	Miles
LOWER WABASH	51201100609	Parke	INB1069_T1006	SUGAR CREEK - UNNAMED TRIBUTARY	NUTRIENTS	Warm Water Aquatic Life	5A	1.83	Miles
LOWER WABASH	51201100609	Parke	INB1069_T1006	SUGAR CREEK - UNNAMED TRIBUTARY	ESCHERICHIA COLI (E. COLI)	Recreational Use (Human Health)	5A	1.83	Miles
LOWER WABASH	51201100609	Parke	INB1069_T1006	SUGAR CREEK - UNNAMED TRIBUTARY	PCBS IN FISH TISSUE	Fish Consumption	5B	1.83	Miles
LOWER WABASH	51201100609	Parke	INB1069_T1007	SUGAR CREEK	ESCHERICHIA COLI (E. COLI)	Recreational Use (Human Health)	5A	1.51	Miles
LOWER WABASH	51201100609	Parke	INB1069_T1007	SUGAR CREEK	PCBS IN FISH TISSUE	Fish Consumption	5B	1.51	Miles
LOWER WABASH	51201100609	Parke	INB1069_T1007	SUGAR CREEK	NUTRIENTS	Warm Water Aquatic Life	5A	1.51	Miles
LOWER WABASH	51201110302	Vermillion	INB1132_01	BROUILLETTS CREEK	ESCHERICHIA COLI (E. COLI)	Recreational Use (Human Health)	5A	12.16	Miles
LOWER WABASH	51201110303	Vermillion	INB1133_T1001	BROUILLETTS CREEK - UNNAMED TRIBUTARY	ESCHERICHIA COLI (E. COLI)	Recreational Use (Human Health)	5A	7.85	Miles
LOWER WABASH	51201110403	Vigo	INB1143_02	NORTH BRANCH OTTER CREEK	BIOLOGICAL INTEGRITY	Warm Water Aquatic Life	5A	5.24	Miles
LOWER WABASH	51201110403	Vigo	INB1143_03	NORTH BRANCH OTTER CREEK	BIOLOGICAL INTEGRITY	Warm Water Aquatic Life	5A	6.67	Miles
LOWER WABASH	51201110403	Vigo	INB1143_T1004	NORTH BRANCH OTTER CREEK - UNNAMED TRIBUTARY	BIOLOGICAL INTEGRITY	Warm Water Aquatic Life	5A	2.04	Miles
LOWER WABASH	51201110403	Vigo	INB1143_T1005	NORTH BRANCH OTTER CREEK - UNNAMED TRIBUTARY	BIOLOGICAL INTEGRITY	Warm Water Aquatic Life	5A	2.59	Miles
LOWER WABASH	51201110406	Vigo	INB1146_05	OTTER CREEK	PH	Warm Water Aquatic Life	5A	2.27	Miles
LOWER WABASH	51201110406	Vigo	INB1146_06	OTTER CREEK	PH	Warm Water Aquatic Life	5A	4.24	Miles
LOWER WABASH	51201110406	Vigo	INB1146_T1013	WABASH AND ERIE CANAL	PH	Warm Water Aquatic Life	5A	1.44	Miles
LOWER WABASH	51201110503	Vigo	INB1153_01	SUGAR CREEK	BIOLOGICAL INTEGRITY	Warm Water Aquatic Life	5A	2.87	Miles
LOWER WABASH	51201110504	Vigo	INB1154_04	SUGAR CREEK	BIOLOGICAL INTEGRITY	Warm Water Aquatic Life	5A	6.99	Miles
LOWER WABASH	51201110504	Vigo	INB1154_T1008	WOLF CREEK	BIOLOGICAL INTEGRITY	Warm Water Aquatic Life	5A	5.89	Miles
LOWER WABASH	51201110504	Vigo	INB1154_T1009	SUGAR CREEK - UNNAMED TRIBUTARY	BIOLOGICAL INTEGRITY	Warm Water Aquatic Life	5A	1.58	Miles
LOWER WABASH	51201110601	Parke/Vigo	INB1161_02	SPRING CREEK	ESCHERICHIA COLI (E. COLI)	Recreational Use (Human Health)	5A	7.66	Miles
LOWER WABASH	51201110601	Vigo	INB1161_03	SPRING CREEK	ESCHERICHIA COLI (E. COLI)	Recreational Use (Human Health)	5A	6.96	Miles
LOWER WABASH	51201110601	Vigo	INB1161_04	SPRING CREEK (LTD)	ESCHERICHIA COLI (E. COLI)	Recreational Use (Human Health)	5A	1.18	Miles
LOWER WABASH	51201110601	Parke/Vigo	INB1161_T1003	SPRING CREEK - UNNAMED TRIBUTARY	ESCHERICHIA COLI (E. COLI)	Recreational Use (Human Health)	5A	1.92	Miles
LOWER WABASH	51201110601	Vigo	INB1161_T1004	WABASH AND ERIE CANAL	ESCHERICHIA COLI (E. COLI)	Recreational Use (Human Health)	5A	0.19	Miles
LOWER WABASH	51201110604	Vigo	INB1164_01	WABASH RIVER	PCBS IN FISH TISSUE	Fish Consumption	5B	3.55	Miles
LOWER WABASH	51201110604	Vigo	INB1164_01	WABASH RIVER	NUTRIENTS	Warm Water Aquatic Life	5A	3.55	Miles
LOWER WABASH	51201110604	Vigo	INB1164_03	WABASH RIVER	PCBS IN FISH TISSUE	Fish Consumption	5B	3.51	Miles
LOWER WABASH	51201110604	Vigo	INB1164_03	WABASH RIVER	BIOLOGICAL INTEGRITY	Warm Water Aquatic Life	5A	3.51	Miles
LOWER WABASH	51201110604	Vigo	INB1164_04	WABASH RIVER	BIOLOGICAL INTEGRITY	Warm Water Aquatic Life	5A	3.24	Miles
LOWER WABASH	51201110604	Vigo	INB1164_04	WABASH RIVER	PCBS IN FISH TISSUE	Fish Consumption	5B	3.24	Miles
LOWER WABASH	51201110604	Vigo	INB1164_T1004	WABASH AND ERIE CANAL	PH	Warm Water Aquatic Life	5A	1.58	Miles
LOWER WABASH	51201110604	Vigo	INB1164_T1008	WABASH RIVER - UNNAMED TRIBUTARY	BIOLOGICAL INTEGRITY	Warm Water Aquatic Life	5A	3.83	Miles
LOWER WABASH	51201110604	Vigo	INB1164_T1008	WABASH RIVER - UNNAMED TRIBUTARY	ESCHERICHIA COLI (E. COLI)	Recreational Use (Human Health)	5A	3.83	Miles
LOWER WABASH	51201110604	Vigo	INB1164_T1008	WABASH RIVER - UNNAMED TRIBUTARY	NUTRIENTS	Warm Water Aquatic Life	5A	3.83	Miles
LOWER WABASH	51201110604	Vigo	INB1164_T1008	WABASH RIVER - UNNAMED TRIBUTARY	PCBS IN FISH TISSUE	Fish Consumption	5B	3.83	Miles
LOWER WABASH	51201110605	Vigo	INB1165_04	WABASH RIVER	PCBS IN FISH TISSUE	Fish Consumption	5B	3.43	Miles

BASIN	HYDROLOGIC UNIT CODE	COUNTY	ASSESSMENT UNIT ID	ASSESSMENT UNIT NAME	PARAMETER	DESIGNATED USE	IR CATEGORY	SIZE	UNIT
LOWER WABASH	51201110605	Vigo	INB1165_04	WABASH RIVER	NUTRIENTS	Warm Water Aquatic Life	5A	3.43	Miles
LOWER WABASH	51201110605	Vigo	INB1165_05	WABASH RIVER	NUTRIENTS	Warm Water Aquatic Life	5A	3.75	Miles
LOWER WABASH	51201110605	Vigo	INB1165_05	WABASH RIVER	PCBS IN FISH TISSUE	Fish Consumption	5B	3.75	Miles
LOWER WABASH	51201110605	Vigo	INB1165_06	WABASH RIVER	NUTRIENTS	Warm Water Aquatic Life	5A	6.32	Miles
LOWER WABASH	51201110605	Vigo	INB1165_06	WABASH RIVER	PCBS IN FISH TISSUE	Fish Consumption	5B	6.32	Miles
LOWER WABASH	51201110605	Vigo	INB1165_T1004	WABASH RIVER - UNNAMED TRIBUTARY	NUTRIENTS	Warm Water Aquatic Life	5A	2.68	Miles
LOWER WABASH	51201110605	Vigo	INB1165_T1004	WABASH RIVER - UNNAMED TRIBUTARY	PCBS IN FISH TISSUE	Fish Consumption	5B	2.68	Miles
LOWER WABASH	51201110703	Vigo	INB1173_03	PRAIRIE CREEK	BIOLOGICAL INTEGRITY	Warm Water Aquatic Life	5A	0.78	Miles
LOWER WABASH	51201110703	Vigo	INB1173_T1004	PRAIRIE CREEK - UNNAMED TRIBUTARY	BIOLOGICAL INTEGRITY	Warm Water Aquatic Life	5A	4.59	Miles
LOWER WABASH	51201110704	Vigo	INB1174_03	HONEY CREEK	ESCHERICHIA COLI (E. COLI)	Recreational Use (Human Health)	5A	1.13	Miles
LOWER WABASH	51201110704	Vigo	INB1174_04	HONEY CREEK	ESCHERICHIA COLI (E. COLI)	Recreational Use (Human Health)	5A	8.03	Miles
LOWER WABASH	51201110704	Vigo	INB1174_05	HONEY CREEK	ESCHERICHIA COLI (E. COLI)	Recreational Use (Human Health)	5A	1.54	Miles
LOWER WABASH	51201110704	Vigo	INB1174_06	HONEY CREEK	PCBS IN FISH TISSUE	Fish Consumption	5B	8.57	Miles
LOWER WABASH	51201110704	Vigo	INB1174_T1003	HONEY CREEK - UNNAMED TRIBUTARY	PCBS IN FISH TISSUE	Fish Consumption	5B	7.03	Miles
LOWER WABASH	51201110904	Vigo	INB1194_02	WABASH RIVER	PCBS IN FISH TISSUE	Fish Consumption	5B	4.87	Miles
LOWER WABASH	51201110904	Vigo	INB1194_03	WABASH RIVER	PCBS IN FISH TISSUE	Fish Consumption	5B	5.93	Miles
LOWER WABASH	51201110904	Vigo	INB1194_04	WABASH RIVER	PCBS IN FISH TISSUE	Fish Consumption	5B	4.2	Miles
LOWER WABASH	51201111103	Sullivan/Vigo	INB11B3_01	WABASH RIVER	PCBS IN FISH TISSUE	Fish Consumption	5B	12.44	Miles
LOWER WABASH	51201111106	Sullivan	INB11B6_01	WABASH RIVER	BIOLOGICAL INTEGRITY	Warm Water Aquatic Life	5A	8.26	Miles
LOWER WABASH	51201111106	Sullivan	INB11B6_01	WABASH RIVER	PCBS IN FISH TISSUE	Fish Consumption	5B	8.26	Miles
LOWER WABASH	51201111201	Vigo	INB11C1_04	TURMAN CREEK	BIOLOGICAL INTEGRITY	Warm Water Aquatic Life	5A	6.37	Miles
LOWER WABASH	51201111201	Vigo	INB11C1_04	TURMAN CREEK	ESCHERICHIA COLI (E. COLI)	Recreational Use (Human Health)	5A	6.37	Miles
LOWER WABASH	51201111201	Sullivan/Vigo	INB11C1_05	TURMAN CREEK	BIOLOGICAL INTEGRITY	Warm Water Aquatic Life	5A	11.94	Miles
LOWER WABASH	51201111201	Sullivan/Vigo	INB11C1_05	TURMAN CREEK	ESCHERICHIA COLI (E. COLI)	Recreational Use (Human Health)	5A	11.94	Miles
LOWER WABASH	51201111201	Sullivan/Vigo	INB11C1_T1001	TURMAN CREEK - UNNAMED TRIBUTARY	ESCHERICHIA COLI (E. COLI)	Recreational Use (Human Health)	5A	4.58	Miles
LOWER WABASH	51201111201	Sullivan/Vigo	INB11C1_T1002	TURMAN CREEK - UNNAMED TRIBUTARY	ESCHERICHIA COLI (E. COLI)	Recreational Use (Human Health)	5A	3.79	Miles
LOWER WABASH	51201111201	Sullivan	INB11C1_T1003	TURMAN CREEK - UNNAMED TRIBUTARY	ESCHERICHIA COLI (E. COLI)	Recreational Use (Human Health)	5A	2.57	Miles
LOWER WABASH	51201111201	Vigo	INB11C1_T1005	TURMAN CREEK - UNNAMED TRIBUTARY	ESCHERICHIA COLI (E. COLI)	Recreational Use (Human Health)	5A	3.16	Miles
LOWER WABASH	51201111201	Vigo	INB11C1_T1005	TURMAN CREEK - UNNAMED TRIBUTARY	BIOLOGICAL INTEGRITY	Warm Water Aquatic Life	5A	3.16	Miles
LOWER WABASH	51201111201	Sullivan	INB11C1_T1006	TURMAN CREEK - UNNAMED TRIBUTARY	BIOLOGICAL INTEGRITY	Warm Water Aquatic Life	5A	2.08	Miles
LOWER WABASH	51201111201	Sullivan	INB11C1_T1006	TURMAN CREEK - UNNAMED TRIBUTARY	ESCHERICHIA COLI (E. COLI)	Recreational Use (Human Health)	5A	2.08	Miles
LOWER WABASH	51201111201	Sullivan	INB11C1_T1007	TURMAN CREEK - UNNAMED TRIBUTARY	BIOLOGICAL INTEGRITY	Warm Water Aquatic Life	5A	1.17	Miles
LOWER WABASH	51201111201	Sullivan	INB11C1_T1007	TURMAN CREEK - UNNAMED TRIBUTARY	ESCHERICHIA COLI (E. COLI)	Recreational Use (Human Health)	5A	1.17	Miles
LOWER WABASH	51201111203	Sullivan	INB11C3_02	TURMAN CREEK	BIOLOGICAL INTEGRITY	Warm Water Aquatic Life	5A	12.04	Miles
LOWER WABASH	51201111203	Sullivan	INB11C3_02	TURMAN CREEK	ESCHERICHIA COLI (E. COLI)	Recreational Use (Human Health)	5A	12.04	Miles
LOWER WABASH	51201111203	Sullivan	INB11C3_03	TURMAN CREEK	BIOLOGICAL INTEGRITY	Warm Water Aquatic Life	5A	9.2	Miles
LOWER WABASH	51201111203	Sullivan	INB11C3_03	TURMAN CREEK	ESCHERICHIA COLI (E. COLI)	Recreational Use (Human Health)	5A	9.2	Miles
LOWER WABASH	51201111203	Sullivan	INB11C3_T1015	TURMAN CREEK - UNNAMED TRIBUTARY	BIOLOGICAL INTEGRITY	Warm Water Aquatic Life	5A	2.4	Miles
LOWER WABASH	51201111203	Sullivan	INB11C3_T1015	TURMAN CREEK - UNNAMED TRIBUTARY	ESCHERICHIA COLI (E. COLI)	Recreational Use (Human Health)	5A	2.4	Miles
LOWER WABASH	51201111303	Sullivan	INB11D3_01	WABASH RIVER	PCBS IN FISH TISSUE	Fish Consumption	5B	7.95	Miles
LOWER WABASH	51201111501	Sullivan/Vigo	INB11F1_02	BUSSERON CREEK	BIOLOGICAL INTEGRITY	Warm Water Aquatic Life	5A	14.53	Miles
LOWER WABASH	51201111501	Vigo	INB11F1_02A	BUSSERON CREEK	BIOLOGICAL INTEGRITY	Warm Water Aquatic Life	5A	3.83	Miles
LOWER WABASH	51201111501	Vigo	INB11F1_02B	BUSSERON CREEK	BIOLOGICAL INTEGRITY	Warm Water Aquatic Life	5A	0.49	Miles
LOWER WABASH	51201111501	Vigo	INB11F1_02C	BUSSERON CREEK	BIOLOGICAL INTEGRITY	Warm Water Aquatic Life	5A	0.6	Miles
LOWER WABASH	51201111501	Vigo	INB11F1_T1009	CHOWNING CREEK	BIOLOGICAL INTEGRITY	Warm Water Aquatic Life	5A	2.23	Miles
LOWER WABASH	51201111501	Sullivan	INB11F1_T1011	BUSSERON CREEK - UNNAMED TRIBUTARY	BIOLOGICAL INTEGRITY	Warm Water Aquatic Life	5A	0.78	Miles
LOWER WABASH	51201111501	Sullivan	INB11F1_T1011A	BUSSERON CREEK - UNNAMED TRIBUTARY	BIOLOGICAL INTEGRITY	Warm Water Aquatic Life	5A	0.4	Miles
LOWER WABASH	51201111502	Sullivan/Vigo	INB11F2_T1002	WEST FORK BUSSERON CREEK	ESCHERICHIA COLI (E. COLI)	Recreational Use (Human Health)	5A	8.98	Miles
LOWER WABASH	51201111502	Sullivan	INB11F2_T1003	WEST FORK BUSSERON CREEK - UNNAMED TRIBUTARY	ESCHERICHIA COLI (E. COLI)	Recreational Use (Human Health)	5A	1.65	Miles
LOWER WABASH	51201111502	Sullivan	INB11F2_T1004	WEST FORK BUSSERON CREEK - UNNAMED TRIBUTARY	ESCHERICHIA COLI (E. COLI)	Recreational Use (Human Health)	5A	1.8	Miles
LOWER WABASH	51201111502	Sullivan	INB11F2_T1005	WEST FORK BUSSERON CREEK - UNNAMED TRIBUTARY	ESCHERICHIA COLI (E. COLI)	Recreational Use (Human Health)	5A	1.18	Miles
LOWER WABASH	51201111502	Sullivan	INB11F2_T1006	WEST FORK BUSSERON CREEK	ESCHERICHIA COLI (E. COLI)	Recreational Use (Human Health)	5A	9.22	Miles
LOWER WABASH	51201111502	Sullivan	INB11F2_T1007	WEST FORK BUSSERON CREEK	ESCHERICHIA COLI (E. COLI)	Recreational Use (Human Health)	5A	6.92	Miles
LOWER WABASH	51201111502	Sullivan	INB11F2_T1008	WEST FORK BUSSERON CREEK	ESCHERICHIA COLI (E. COLI)	Recreational Use (Human Health)	5A	1.13	Miles
LOWER WABASH	51201111503	Greene/Sullivan	INB11F3_02	BIG BRANCH	BIOLOGICAL INTEGRITY	Warm Water Aquatic Life	5A	3.47	Miles
LOWER WABASH	51201111503	Clay	INB11F3_02D	SHAKAMAK LAKE INLET	BIOLOGICAL INTEGRITY	Warm Water Aquatic Life	5A	0.66	Miles
LOWER WABASH	51201111503	Greene	INB11F3_02F	BIG BRANCH	BIOLOGICAL INTEGRITY	Warm Water Aquatic Life	5A	0.42	Miles
LOWER WABASH	51201111503	Sullivan	INB11F3_03	BIG BRANCH	BIOLOGICAL INTEGRITY	Warm Water Aquatic Life	5A	2.96	Miles
LOWER WABASH	51201111503	Greene/Sullivan	INB11F3_T1008	BIG BRANCH - UNNAMED TRIBUTARY	BIOLOGICAL INTEGRITY	Warm Water Aquatic Life	5A	0.44	Miles
LOWER WABASH	51201111503	Greene	INB11F3_T1008A	BIG BRANCH - UNNAMED TRIBUTARY	BIOLOGICAL INTEGRITY	Warm Water Aquatic Life	5A	0.44	Miles

BASIN	HYDROLOGIC UNIT CODE	COUNTY	ASSESSMENT UNIT ID	ASSESSMENT UNIT NAME	PARAMETER	DESIGNATED USE	IR CATEGORY	SIZE	UNIT
LOWER WABASH	51201111503	Greene	INB11F3_T1008B	BIG BRANCH - UNNAMED TRIBUTARY	BIOLOGICAL INTEGRITY	Warm Water Aquatic Life	5A	3.57	Miles
LOWER WABASH	51201111503	Greene/Sullivan	INB11F3_T1009	BIG BRANCH - UNNAMED TRIBUTARY	BIOLOGICAL INTEGRITY	Warm Water Aquatic Life	5A	3.22	Miles
LOWER WABASH	51201111503	Greene	INB11F3_T1009A	BIG BRANCH - UNNAMED TRIBUTARY	BIOLOGICAL INTEGRITY	Warm Water Aquatic Life	5A	0.72	Miles
LOWER WABASH	51201111503	Greene	INB11F3_T1009B	BIG BRANCH - UNNAMED TRIBUTARY	BIOLOGICAL INTEGRITY	Warm Water Aquatic Life	5A	1.2	Miles
LOWER WABASH	51201111504	Sullivan	INB11F4_02	BIG BRANCH	BIOLOGICAL INTEGRITY	Warm Water Aquatic Life	5A	2.75	Miles
LOWER WABASH	51201111504	Sullivan	INB11F4_03	BIG BRANCH	BIOLOGICAL INTEGRITY	Warm Water Aquatic Life	5A	1.27	Miles
LOWER WABASH	51201111504	Sullivan	INB11F4_T1003	MUD CREEK	NUTRIENTS	Warm Water Aquatic Life	5A	8.07	Miles
LOWER WABASH	51201111504	Sullivan	INB11F4_T1003	MUD CREEK	BIOLOGICAL INTEGRITY	Warm Water Aquatic Life	5A	8.07	Miles
LOWER WABASH	51201111504	Sullivan	INB11F4_T1003A	MUD CREEK - UNNAMED TRIBUTARY	BIOLOGICAL INTEGRITY	Warm Water Aquatic Life	5A	0.54	Miles
LOWER WABASH	51201111504	Sullivan	INB11F4_T1003A	MUD CREEK - UNNAMED TRIBUTARY	NUTRIENTS	Warm Water Aquatic Life	5A	0.54	Miles
LOWER WABASH	51201111504	Sullivan	INB11F4_T1003B	MUD CREEK - UNNAMED TRIBUTARY	BIOLOGICAL INTEGRITY	Warm Water Aquatic Life	5A	0.84	Miles
LOWER WABASH	51201111504	Sullivan	INB11F4_T1003B	MUD CREEK - UNNAMED TRIBUTARY	NUTRIENTS	Warm Water Aquatic Life	5A	0.84	Miles
LOWER WABASH	51201111504	Greene/Sullivan	INB11F4_T1004	MUD CREEK	BIOLOGICAL INTEGRITY	Warm Water Aquatic Life	5A	12.99	Miles
LOWER WABASH	51201111504	Greene/Sullivan	INB11F4_T1004	MUD CREEK	NUTRIENTS	Warm Water Aquatic Life	5A	12.99	Miles
LOWER WABASH	51201111505	Sullivan	INB11F5_02	BUSSERON CREEK	MERCURY IN FISH TISSUE	Fish Consumption	5B	5.39	Miles
LOWER WABASH	51201111505	Sullivan	INB11F5_02	BUSSERON CREEK	BIOLOGICAL INTEGRITY	Warm Water Aquatic Life	5A	5.39	Miles
LOWER WABASH	51201111505	Sullivan	INB11F5_02	BUSSERON CREEK	DISSOLVED OXYGEN	Warm Water Aquatic Life	5A	5.39	Miles
LOWER WABASH	51201111505	Sullivan	INB11F5_03	BUSSERON CREEK	MERCURY IN FISH TISSUE	Fish Consumption	5B	4.42	Miles
LOWER WABASH	51201111505	Sullivan	INB11F5_03	BUSSERON CREEK	DISSOLVED OXYGEN	Warm Water Aquatic Life	5A	4.42	Miles
LOWER WABASH	51201111505	Sullivan	INB11F5_03	BUSSERON CREEK	BIOLOGICAL INTEGRITY	Warm Water Aquatic Life	5A	4.42	Miles
LOWER WABASH	51201111505	Clay/Sullivan	INB11F5_T1003	SULPHUR CREEK	BIOLOGICAL INTEGRITY	Warm Water Aquatic Life	5A	5.71	Miles
LOWER WABASH	51201111505	Clay/Sullivan	INB11F5_T1003	SULPHUR CREEK	COPPER	Warm Water Aquatic Life	5A	5.71	Miles
LOWER WABASH	51201111505	Clay/Sullivan	INB11F5_T1003	SULPHUR CREEK	NICKEL	Warm Water Aquatic Life	5A	5.71	Miles
LOWER WABASH	51201111505	Clay/Sullivan	INB11F5_T1003	SULPHUR CREEK	NUTRIENTS	Warm Water Aquatic Life	5A	5.71	Miles
LOWER WABASH	51201111505	Clay/Sullivan	INB11F5_T1003	SULPHUR CREEK	PH	Warm Water Aquatic Life	5A	5.71	Miles
LOWER WABASH	51201111505	Clay/Sullivan	INB11F5_T1003	SULPHUR CREEK	ZINC	Warm Water Aquatic Life	5A	5.71	Miles
LOWER WABASH	51201111505	Sullivan	INB11F5_T1009	SULPHUR CREEK	CADMIUM	Warm Water Aquatic Life	5A	10.39	Miles
LOWER WABASH	51201111505	Sullivan	INB11F5_T1009	SULPHUR CREEK	BIOLOGICAL INTEGRITY	Warm Water Aquatic Life	5A	10.39	Miles
LOWER WABASH	51201111505	Sullivan	INB11F5_T1009	SULPHUR CREEK	ZINC	Warm Water Aquatic Life	5A	10.39	Miles
LOWER WABASH	51201111505	Sullivan	INB11F5_T1009	SULPHUR CREEK	PH	Warm Water Aquatic Life	5A	10.39	Miles
LOWER WABASH	51201111505	Sullivan	INB11F5_T1009	SULPHUR CREEK	NUTRIENTS	Warm Water Aquatic Life	5A	10.39	Miles
LOWER WABASH	51201111506	Sullivan	INB11F6_03	BUSSERON CREEK	BIOLOGICAL INTEGRITY	Warm Water Aquatic Life	5A	8.99	Miles
LOWER WABASH	51201111506	Sullivan	INB11F6_T1005	KETTLE CREEK	DISSOLVED OXYGEN	Warm Water Aquatic Life	5A	6.63	Miles
LOWER WABASH	51201111506	Sullivan	INB11F6_T1005	KETTLE CREEK	NUTRIENTS	Warm Water Aquatic Life	5A	6.63	Miles
LOWER WABASH	51201111506	Sullivan	INB11F6_T1005	KETTLE CREEK	BIOLOGICAL INTEGRITY	Warm Water Aquatic Life	5A	6.63	Miles
LOWER WABASH	51201111506	Sullivan	INB11F6_T1005	KETTLE CREEK	MERCURY IN FISH TISSUE	Fish Consumption	5B	6.63	Miles
LOWER WABASH	51201111506	Sullivan	INB11F6_T1006	KETTLE CREEK	DISSOLVED OXYGEN	Warm Water Aquatic Life	5A	2.62	Miles
LOWER WABASH	51201111506	Sullivan	INB11F6_T1007	KETTLE CREEK	DISSOLVED OXYGEN	Warm Water Aquatic Life	5A	5.82	Miles
LOWER WABASH	51201111506	Sullivan	INB11F6_T1007A	KETTLE CREEK	DISSOLVED OXYGEN	Warm Water Aquatic Life	5A	1.66	Miles
LOWER WABASH	51201111506	Sullivan	INB11F6_T1007B	KETTLE CREEK	DISSOLVED OXYGEN	Warm Water Aquatic Life	5A	0.66	Miles
LOWER WABASH	51201111507	Sullivan	INB11F7_05	BUTTERMILK CREEK	BIOLOGICAL INTEGRITY	Warm Water Aquatic Life	5A	2.41	Miles
LOWER WABASH	51201111507	Sullivan	INB11F7_06	BUTTERMILK CREEK	BIOLOGICAL INTEGRITY	Warm Water Aquatic Life	5A	3.26	Miles
LOWER WABASH	51201111508	Sullivan	INB11F8_03	BUSSERON CREEK (CHANNELIZED)	BIOLOGICAL INTEGRITY	Warm Water Aquatic Life	5A	0.25	Miles
LOWER WABASH	51201111508	Sullivan	INB11F8_04	BUSSERON CREEK (CHANNELIZED)	BIOLOGICAL INTEGRITY	Warm Water Aquatic Life	5A	3.78	Miles
LOWER WABASH	51201111508	Sullivan	INB11F8_T1005	BUSSERON CREEK	BIOLOGICAL INTEGRITY	Warm Water Aquatic Life	5A	3.73	Miles
LOWER WABASH	51201111508	Sullivan	INB11F8_T1006	BUSSERON CREEK	BIOLOGICAL INTEGRITY	Warm Water Aquatic Life	5A	3.53	Miles
LOWER WABASH	51201111509	Sullivan	INB11F9_02	BUSSERON CREEK	BIOLOGICAL INTEGRITY	Warm Water Aquatic Life	5A	2.69	Miles
LOWER WABASH	51201111509	Sullivan	INB11F9_02	BUSSERON CREEK	NUTRIENTS	Warm Water Aquatic Life	5A	2.69	Miles
LOWER WABASH	51201111509	Sullivan	INB11F9_T1006	ROBBINS BRANCH	BIOLOGICAL INTEGRITY	Warm Water Aquatic Life	5A	7.96	Miles
LOWER WABASH	51201111509	Sullivan	INB11F9_T1006A	ROBBINS BRANCH	BIOLOGICAL INTEGRITY	Warm Water Aquatic Life	5A	2.4	Miles
LOWER WABASH	51201111509	Sullivan	INB11F9_T1008	BUCK CREEK	BIOLOGICAL INTEGRITY	Warm Water Aquatic Life	5A	0.65	Miles
LOWER WABASH	51201111509	Sullivan	INB11F9_T1008	BUCK CREEK	NUTRIENTS	Warm Water Aquatic Life	5A	0.65	Miles
LOWER WABASH	51201111509	Sullivan	INB11F9_T1012	BUCK CREEK	BIOLOGICAL INTEGRITY	Warm Water Aquatic Life	5A	0.85	Miles
LOWER WABASH	51201111509	Sullivan	INB11F9_T1012	BUCK CREEK	NUTRIENTS	Warm Water Aquatic Life	5A	0.85	Miles
LOWER WABASH	51201111509	Sullivan	INB11F9_T1013	BUCK CREEK	NUTRIENTS	Warm Water Aquatic Life	5A	0.61	Miles
LOWER WABASH	51201111509	Sullivan	INB11F9_T1013	BUCK CREEK	BIOLOGICAL INTEGRITY	Warm Water Aquatic Life	5A	0.61	Miles
LOWER WABASH	51201111511	Sullivan	INB11FB_01	ROGERS DITCH	NUTRIENTS	Warm Water Aquatic Life	5A	14.8	Miles
LOWER WABASH	51201111511	Sullivan	INB11FB_01	ROGERS DITCH	ESCHERICHIA COLI (E. COLI)	Recreational Use (Human Health)	5A	14.8	Miles
LOWER WABASH	51201111511	Sullivan	INB11FB_01	ROGERS DITCH	BIOLOGICAL INTEGRITY	Warm Water Aquatic Life	5A	14.8	Miles
LOWER WABASH	51201111511	Sullivan	INB11FB_01	ROGERS DITCH	DISSOLVED OXYGEN	Warm Water Aquatic Life	5A	14.8	Miles

BASIN	HYDROLOGIC UNIT CODE	COUNTY	ASSESSMENT UNIT ID	ASSESSMENT UNIT NAME	PARAMETER	DESIGNATED USE	IR CATEGORY	SIZE	UNIT
LOWER WABASH	51201111512	Sullivan	INB11FC_03	BUSSERON CREEK	BIOLOGICAL INTEGRITY	Warm Water Aquatic Life	5A	9.19	Miles
LOWER WABASH	51201111512	Sullivan	INB11FC_04	BUSSERON CREEK	BIOLOGICAL INTEGRITY	Warm Water Aquatic Life	5A	6.74	Miles
LOWER WABASH	51201111602	Sullivan	INB11G2_05	WABASH RIVER	PCBS IN FISH TISSUE	Fish Consumption	5B	8.18	Miles
LOWER WABASH	51201111603	Sullivan	INB11G3_07	WABASH RIVER	NUTRIENTS	Warm Water Aquatic Life	5A	10.67	Miles
LOWER WABASH	51201111603	Sullivan	INB11G3_07	WABASH RIVER	PCBS IN FISH TISSUE	Fish Consumption	5B	10.67	Miles
LOWER WABASH	51201111701	Knox/Sullivan	INB11H1_01	WABASH RIVER	PCBS IN FISH TISSUE	Fish Consumption	5B	9.78	Miles
LOWER WABASH	51201111703	Knox	INB11H3_02	WABASH RIVER	PCBS IN FISH TISSUE	Fish Consumption	5B	8.79	Miles
LOWER WABASH	51201111801	Knox/Sullivan	INB11I1_01	MARIA CREEK	ESCHERICHIA COLI (E. COLI)	Recreational Use (Human Health)	5A	17.5	Miles
LOWER WABASH	51201111801	Knox/Sullivan	INB11I1_01	MARIA CREEK	BIOLOGICAL INTEGRITY	Warm Water Aquatic Life	5A	17.5	Miles
LOWER WABASH	51201111801	Knox	INB11I1_01A	MARIA CREEK	ESCHERICHIA COLI (E. COLI)	Recreational Use (Human Health)	5A	1.15	Miles
LOWER WABASH	51201111801	Sullivan	INB11I1_T1001	MARIA CREEK	ESCHERICHIA COLI (E. COLI)	Recreational Use (Human Health)	5A	5.14	Miles
LOWER WABASH	51201111801	Sullivan	INB11I1_T1001	MARIA CREEK	BIOLOGICAL INTEGRITY	Warm Water Aquatic Life	5A	5.14	Miles
LOWER WABASH	51201111801	Sullivan	INB11I1_T1001	MARIA CREEK	DISSOLVED OXYGEN	Warm Water Aquatic Life	5A	5.14	Miles
LOWER WABASH	51201111801	Sullivan	INB11I1_T1002	MARIA CREEK - UNNAMED TRIBUTARY	ESCHERICHIA COLI (E. COLI)	Recreational Use (Human Health)	5A	5.37	Miles
LOWER WABASH	51201111801	Sullivan	INB11I1_T1003	MARIA CREEK - UNNAMED TRIBUTARY	ESCHERICHIA COLI (E. COLI)	Recreational Use (Human Health)	5A	3.33	Miles
LOWER WABASH	51201111801	Knox/Sullivan	INB11I1_T1004	MARIA CREEK - UNNAMED TRIBUTARY	ESCHERICHIA COLI (E. COLI)	Recreational Use (Human Health)	5A	6.31	Miles
LOWER WABASH	51201111801	Knox/Sullivan	INB11I1_T1005	MARIA CREEK - UNNAMED TRIBUTARY	ESCHERICHIA COLI (E. COLI)	Recreational Use (Human Health)	5A	8.08	Miles
LOWER WABASH	51201111802	Knox	INB11I2_01	MARIA CREEK	ESCHERICHIA COLI (E. COLI)	Recreational Use (Human Health)	5A	8.11	Miles
LOWER WABASH	51201111901	Knox	INB11J1_03	WABASH RIVER	PCBS IN FISH TISSUE	Fish Consumption	5B	12.42	Miles
LOWER WABASH	51201111902	Knox	INB11J2_02	KELSO CREEK	BIOLOGICAL INTEGRITY	Warm Water Aquatic Life	5A	6.74	Miles
LOWER WABASH	51201111902	Knox	INB11J2_03	KELSO CREEK	BIOLOGICAL INTEGRITY	Warm Water Aquatic Life	5A	1.72	Miles
LOWER WABASH	51201111902	Knox	INB11J2_T1003	KELSO CREEK - UNNAMED TRIBUTARY	BIOLOGICAL INTEGRITY	Warm Water Aquatic Life	5A	3.25	Miles
LOWER WABASH	51201111902	Knox	INB11J2_T1005	KELSO CREEK - UNNAMED TRIBUTARY	BIOLOGICAL INTEGRITY	Warm Water Aquatic Life	5A	0.92	Miles
LOWER WABASH	51201111902	Knox	INB11J2_T1006	KELSO CREEK - UNNAMED TRIBUTARY	BIOLOGICAL INTEGRITY	Warm Water Aquatic Life	5A	3.38	Miles
LOWER WABASH	51201111902	Knox	INB11J2_T1007	SNAPP CREEK	BIOLOGICAL INTEGRITY	Warm Water Aquatic Life	5A	5.85	Miles
LOWER WABASH	51201111902	Knox	INB11J2_T1008	SNAPP CREEK - UNNAMED TRIBUTARY	BIOLOGICAL INTEGRITY	Warm Water Aquatic Life	5A	3	Miles
LOWER WABASH	51201111902	Knox	INB11J2_T1009	SNAPP CREEK - UNNAMED TRIBUTARY	BIOLOGICAL INTEGRITY	Warm Water Aquatic Life	5A	1.07	Miles
LOWER WABASH	51201111902	Knox	INB11J2_T1010	SNAPP CREEK - UNNAMED TRIBUTARY	BIOLOGICAL INTEGRITY	Warm Water Aquatic Life	5A	1.05	Miles
LOWER WABASH	51201111902	Knox	INB11J2_T1011	SNAPP CREEK - UNNAMED TRIBUTARY	BIOLOGICAL INTEGRITY	Warm Water Aquatic Life	5A	2.21	Miles
LOWER WABASH	51201111902	Knox	INB11J2_T1012	SNAPP CREEK - UNNAMED TRIBUTARY	BIOLOGICAL INTEGRITY	Warm Water Aquatic Life	5A	2.82	Miles
LOWER WABASH	51201111902	Knox	INB11J2_T1013	SNAPP CREEK - UNNAMED TRIBUTARY	BIOLOGICAL INTEGRITY	Warm Water Aquatic Life	5A	4.8	Miles
LOWER WABASH	51201111902	Knox	INB11J2_T1013	SNAPP CREEK - UNNAMED TRIBUTARY	DISSOLVED OXYGEN	Warm Water Aquatic Life	5A	4.8	Miles
LOWER WABASH	51201111902	Knox	INB11J2_T1013	SNAPP CREEK - UNNAMED TRIBUTARY	ESCHERICHIA COLI (E. COLI)	Recreational Use (Human Health)	5A	4.8	Miles
LOWER WABASH	51201111902	Knox	INB11J2_T1014	SCOTT CREEK	ESCHERICHIA COLI (E. COLI)	Recreational Use (Human Health)	5A	1.27	Miles
LOWER WABASH	51201111902	Knox	INB11J2_T1014	SCOTT CREEK	DISSOLVED OXYGEN	Warm Water Aquatic Life	5A	1.27	Miles
LOWER WABASH	51201111902	Knox	INB11J2_T1014	SCOTT CREEK	BIOLOGICAL INTEGRITY	Warm Water Aquatic Life	5A	1.27	Miles
LOWER WABASH	51201111902	Knox	INB11J2_T1015	SNAPP CREEK - UNNAMED TRIBUTARY	DISSOLVED OXYGEN	Warm Water Aquatic Life	5A	8.93	Miles
LOWER WABASH	51201111902	Knox	INB11J2_T1015	SNAPP CREEK - UNNAMED TRIBUTARY	ESCHERICHIA COLI (E. COLI)	Recreational Use (Human Health)	5A	8.93	Miles
LOWER WABASH	51201111902	Knox	INB11J2_T1015	SNAPP CREEK - UNNAMED TRIBUTARY	BIOLOGICAL INTEGRITY	Warm Water Aquatic Life	5A	8.93	Miles
LOWER WABASH	51201111902	Knox	INB11J2_T1016	SNAPP CREEK	BIOLOGICAL INTEGRITY	Warm Water Aquatic Life	5A	4.96	Miles
LOWER WABASH	51201111902	Knox	INB11J2_T1016	SNAPP CREEK	DISSOLVED OXYGEN	Warm Water Aquatic Life	5A	4.96	Miles
LOWER WABASH	51201111902	Knox	INB11J2_T1016	SNAPP CREEK	ESCHERICHIA COLI (E. COLI)	Recreational Use (Human Health)	5A	4.96	Miles
LOWER WABASH	51201111902	Knox	INB11J2_T1017	KELSO CREEK - UNNAMED TRIBUTARY	BIOLOGICAL INTEGRITY	Warm Water Aquatic Life	5A	1.46	Miles
LOWER WABASH	51201111902	Knox	INB11J2_T1018	KELSO CREEK - UNNAMED TRIBUTARY	BIOLOGICAL INTEGRITY	Warm Water Aquatic Life	5A	2.25	Miles
LOWER WABASH	51201111903	Knox	INB11J3_06	WABASH RIVER	NUTRIENTS	Warm Water Aquatic Life	5A	7.53	Miles
LOWER WABASH	51201111903	Knox	INB11J3_06	WABASH RIVER	PCBS IN FISH TISSUE	Fish Consumption	5B	7.53	Miles
LOWER WABASH	51201111903	Knox	INB11J3_06	WABASH RIVER	BIOLOGICAL INTEGRITY	Warm Water Aquatic Life	5A	7.53	Miles
LOWER WABASH	51201111601	Sullivan	INB11P1028_00	TURTLE CREEK RESERVOIR	PCBS IN FISH TISSUE	Fish Consumption	5B	1556	Acres
LOWER WABASH	51201130201	Knox	INB1321_01	WABASH RIVER	PCBS IN FISH TISSUE	Fish Consumption	5B	5.49	Miles
LOWER WABASH	51201130202	Knox	INB1322_04	SWAN POND DITCH	BIOLOGICAL INTEGRITY	Warm Water Aquatic Life	5A	10.09	Miles
LOWER WABASH	51201130202	Knox	INB1322_04	SWAN POND DITCH	ESCHERICHIA COLI (E. COLI)	Recreational Use (Human Health)	5A	10.09	Miles
LOWER WABASH	51201130202	Knox	INB1322_05	SWAN POND DITCH	BIOLOGICAL INTEGRITY	Warm Water Aquatic Life	5A	8.89	Miles
LOWER WABASH	51201130202	Knox	INB1322_05	SWAN POND DITCH	ESCHERICHIA COLI (E. COLI)	Recreational Use (Human Health)	5A	8.89	Miles
LOWER WABASH	51201130203	Knox	INB1323_T1001	RIVER DESHEE	BIOLOGICAL INTEGRITY	Warm Water Aquatic Life	5A	7.81	Miles
LOWER WABASH	51201130203	Knox	INB1323_T1001	RIVER DESHEE	DISSOLVED OXYGEN	Warm Water Aquatic Life	5A	7.81	Miles
LOWER WABASH	51201130204	Knox	INB1324_01	WABASH RIVER	PCBS IN FISH TISSUE	Fish Consumption	5B	9.06	Miles
LOWER WABASH	51201130206	Knox	INB1326_01	WABASH RIVER	PCBS IN FISH TISSUE	Fish Consumption	5B	13.88	Miles
LOWER WABASH	51201130301	Gibson	INB1331_02	BROWN DITCH	BIOLOGICAL INTEGRITY	Warm Water Aquatic Life	5A	9.68	Miles
LOWER WABASH	51201130301	Gibson	INB1331_02	BROWN DITCH	ESCHERICHIA COLI (E. COLI)	Recreational Use (Human Health)	5A	9.68	Miles
LOWER WABASH	51201130301	Gibson	INB1331_03	BROWN DITCH	BIOLOGICAL INTEGRITY	Warm Water Aquatic Life	5A	12.6	Miles

BASIN	HYDROLOGIC UNIT CODE	COUNTY	ASSESSMENT UNIT ID	ASSESSMENT UNIT NAME	PARAMETER	DESIGNATED USE	IR CATEGORY	SIZE	UNIT
LOWER WABASH	51201130301	Gibson	INB1331_03	BROWN DITCH	ESCHERICHIA COLI (E. COLI)	Recreational Use (Human Health)	5A	12.6	Miles
LOWER WABASH	51201130301	Gibson	INB1331_T1003	BROWN DITCH - UNNAMED TRIBUTARY	BIOLOGICAL INTEGRITY	Warm Water Aquatic Life	5A	7.18	Miles
LOWER WABASH	51201130301	Gibson	INB1331_T1003	BROWN DITCH - UNNAMED TRIBUTARY	ESCHERICHIA COLI (E. COLI)	Recreational Use (Human Health)	5A	7.18	Miles
LOWER WABASH	51201130304	Gibson	INB1334_01	WABASH RIVER	PCBS IN FISH TISSUE	Fish Consumption	5B	6.61	Miles
LOWER WABASH	51201130305	Gibson	INB1335_03	WABASH RIVER	BIOLOGICAL INTEGRITY	Warm Water Aquatic Life	5A	4.4	Miles
LOWER WABASH	51201130305	Gibson	INB1335_03	WABASH RIVER	PCBS IN FISH TISSUE	Fish Consumption	5B	4.4	Miles
LOWER WABASH	51201130501	Gibson	INB1351_03	HIGGINBOTHAM DITCH	BIOLOGICAL INTEGRITY	Warm Water Aquatic Life	5A	10.38	Miles
LOWER WABASH	51201130501	Gibson	INB1351_03	HIGGINBOTHAM DITCH	ESCHERICHIA COLI (E. COLI)	Recreational Use (Human Health)	5A	10.38	Miles
LOWER WABASH	51201130501	Gibson	INB1351_T1001	SKELTON BRANCH	BIOLOGICAL INTEGRITY	Warm Water Aquatic Life	5A	2.3	Miles
LOWER WABASH	51201130501	Gibson	INB1351_T1001	SKELTON BRANCH	ESCHERICHIA COLI (E. COLI)	Recreational Use (Human Health)	5A	2.3	Miles
LOWER WABASH	51201130501	Gibson	INB1351_T1003	JOHNSON DRAIN	BIOLOGICAL INTEGRITY	Warm Water Aquatic Life	5A	3.77	Miles
LOWER WABASH	51201130501	Gibson	INB1351_T1003	JOHNSON DRAIN	ESCHERICHIA COLI (E. COLI)	Recreational Use (Human Health)	5A	3.77	Miles
LOWER WABASH	51201130501	Gibson	INB1351_T1007	BARREN CREEK	BIOLOGICAL INTEGRITY	Warm Water Aquatic Life	5A	6.76	Miles
LOWER WABASH	51201130501	Gibson	INB1351_T1007	BARREN CREEK	ESCHERICHIA COLI (E. COLI)	Recreational Use (Human Health)	5A	6.76	Miles
LOWER WABASH	51201130503	Posey	INB1353_T1002	BLACK RIVER, SOUTHEAST TRIBUTARY	ESCHERICHIA COLI (E. COLI)	Recreational Use (Human Health)	5A	15.27	Miles
LOWER WABASH	51201130503	Posey	INB1353_T1002	BLACK RIVER, SOUTHEAST TRIBUTARY	BIOLOGICAL INTEGRITY	Warm Water Aquatic Life	5A	15.27	Miles
LOWER WABASH	51201130601	Gibson/Posey	INB1361_01	WABASH RIVER	PCBS IN FISH TISSUE	Fish Consumption	5B	22.38	Miles
LOWER WABASH	51201130602	Gibson/Posey	INB1362_01	WABASH RIVER	PCBS IN FISH TISSUE	Fish Consumption	5B	7.22	Miles
LOWER WABASH	51201130603	Posey	INB1363_02	WABASH RIVER	PCBS IN FISH TISSUE	Fish Consumption	5B	1.1	Miles
LOWER WABASH	51201130702	Gibson/Posey/Vanderburgh	INB1372_01	BIG CREEK	NUTRIENTS	Warm Water Aquatic Life	5A	21.24	Miles
LOWER WABASH	51201130703	Posey/Vanderburgh	INB1373_T1009	CLEAR CREEK	ESCHERICHIA COLI (E. COLI)	Recreational Use (Human Health)	5A	12.57	Miles
LOWER WABASH	51201130706	Vanderburgh	INB1376_02	LITTLE CREEK	BIOLOGICAL INTEGRITY	Warm Water Aquatic Life	5A	11.67	Miles
LOWER WABASH	51201130706	Vanderburgh	INB1376_02	LITTLE CREEK	ESCHERICHIA COLI (E. COLI)	Recreational Use (Human Health)	5A	11.67	Miles
LOWER WABASH	51201130706	Posey/Vanderburgh	INB1376_03	LITTLE CREEK	BIOLOGICAL INTEGRITY	Warm Water Aquatic Life	5A	12.67	Miles
LOWER WABASH	51201130706	Posey/Vanderburgh	INB1376_03	LITTLE CREEK	ESCHERICHIA COLI (E. COLI)	Recreational Use (Human Health)	5A	12.67	Miles
LOWER WABASH	51201130706	Posey	INB1376_04	LITTLE CREEK	BIOLOGICAL INTEGRITY	Warm Water Aquatic Life	5A	0.91	Miles
LOWER WABASH	51201130706	Posey	INB1376_04	LITTLE CREEK	ESCHERICHIA COLI (E. COLI)	Recreational Use (Human Health)	5A	0.91	Miles
LOWER WABASH	51201130706	Vanderburgh	INB1376_T1001	LITTLE CREEK - UNNAMED TRIBUTARY	ESCHERICHIA COLI (E. COLI)	Recreational Use (Human Health)	5A	7.11	Miles
LOWER WABASH	51201130706	Vanderburgh	INB1376_T1002	LITTLE CREEK - UNNAMED TRIBUTARY	ESCHERICHIA COLI (E. COLI)	Recreational Use (Human Health)	5A	6.3	Miles
LOWER WABASH	51201130706	Vanderburgh	INB1376_T1003	LITTLE CREEK - UNNAMED TRIBUTARY	ESCHERICHIA COLI (E. COLI)	Recreational Use (Human Health)	5A	4.94	Miles
LOWER WABASH	51201130706	Posey/Vanderburgh	INB1376_T1004	WOLF CREEK	BIOLOGICAL INTEGRITY	Warm Water Aquatic Life	5A	16.73	Miles
LOWER WABASH	51201130706	Vanderburgh	INB1376_T1006	LITTLE CREEK - UNNAMED TRIBUTARY	BIOLOGICAL INTEGRITY	Warm Water Aquatic Life	5A	2.92	Miles
LOWER WABASH	51201130706	Vanderburgh	INB1376_T1006	LITTLE CREEK - UNNAMED TRIBUTARY	ESCHERICHIA COLI (E. COLI)	Recreational Use (Human Health)	5A	2.92	Miles
LOWER WABASH	51201130706	Vanderburgh	INB1376_T1007	LITTLE CREEK - UNNAMED TRIBUTARY	BIOLOGICAL INTEGRITY	Warm Water Aquatic Life	5A	1.44	Miles
LOWER WABASH	51201130706	Vanderburgh	INB1376_T1007	LITTLE CREEK - UNNAMED TRIBUTARY	ESCHERICHIA COLI (E. COLI)	Recreational Use (Human Health)	5A	1.44	Miles
LOWER WABASH	51201130707	Posey	INB1377_02	LITTLE CREEK	NUTRIENTS	Warm Water Aquatic Life	5A	12.89	Miles
LOWER WABASH	51201130707	Posey	INB1377_02	LITTLE CREEK	PH	Warm Water Aquatic Life	5A	12.89	Miles
LOWER WABASH	51201130707	Posey	INB1377_03	LITTLE CREEK	NUTRIENTS	Warm Water Aquatic Life	5A	4.33	Miles
LOWER WABASH	51201130707	Posey	INB1377_03	LITTLE CREEK	PH	Warm Water Aquatic Life	5A	4.33	Miles
LOWER WABASH	51201130707	Posey	INB1377_T1003	LITTLE CREEK - UNNAMED TRIBUTARY	PH	Warm Water Aquatic Life	5A	8.75	Miles
LOWER WABASH	51201130707	Posey	INB1377_T1003	LITTLE CREEK - UNNAMED TRIBUTARY	NUTRIENTS	Warm Water Aquatic Life	5A	8.75	Miles
LOWER WABASH	51201130709	Posey	INB1379_02	BIG CREEK	BIOLOGICAL INTEGRITY	Warm Water Aquatic Life	5A	0.8	Miles
LOWER WABASH	51201130709	Posey	INB1379_02	BIG CREEK	ESCHERICHIA COLI (E. COLI)	Recreational Use (Human Health)	5A	0.8	Miles
LOWER WABASH	51201130709	Posey	INB1379_03	BIG CREEK	BIOLOGICAL INTEGRITY	Warm Water Aquatic Life	5A	11.52	Miles
LOWER WABASH	51201130709	Posey	INB1379_03	BIG CREEK	ESCHERICHIA COLI (E. COLI)	Recreational Use (Human Health)	5A	11.52	Miles
LOWER WABASH	51201130709	Posey	INB1379_04	BIG CREEK	BIOLOGICAL INTEGRITY	Warm Water Aquatic Life	5A	9.38	Miles
LOWER WABASH	51201130709	Posey	INB1379_04	BIG CREEK	ESCHERICHIA COLI (E. COLI)	Recreational Use (Human Health)	5A	9.38	Miles
LOWER WABASH	51201130709	Posey	INB1379_05	BIG CREEK	BIOLOGICAL INTEGRITY	Warm Water Aquatic Life	5A	8.77	Miles
LOWER WABASH	51201130709	Posey	INB1379_05	BIG CREEK	ESCHERICHIA COLI (E. COLI)	Recreational Use (Human Health)	5A	8.77	Miles
LOWER WABASH	51201130709	Posey	INB1379_T1004	BROOK CREEK	ESCHERICHIA COLI (E. COLI)	Recreational Use (Human Health)	5A	11.2	Miles
LOWER WABASH	51201130709	Posey	INB1379_T1007	ALEXANDER CREEK	BIOLOGICAL INTEGRITY	Warm Water Aquatic Life	5A	8.66	Miles
LOWER WABASH	51201130709	Posey	INB1379_T1009	LARGE DRAIN	BIOLOGICAL INTEGRITY	Warm Water Aquatic Life	5A	4.66	Miles
LOWER WABASH	51201130709	Posey	INB1379_T1012	BIG CREEK - UNNAMED TRIBUTARY	BIOLOGICAL INTEGRITY	Warm Water Aquatic Life	5A	2.35	Miles
LOWER WABASH	51201130801	Posey	INB1381_01	WABASH RIVER	PCBS IN FISH TISSUE	Fish Consumption	5B	1.29	Miles
LOWER WABASH	51201130803	Posey	INB1381_02	WABASH RIVER	PCBS IN FISH TISSUE	Fish Consumption	5B	0.35	Miles
LOWER WABASH	51201130803	Posey	INB1383_02	WABASH RIVER	PCBS IN FISH TISSUE	Fish Consumption	5B	7.62	Miles
LOWER WABASH	51201130803	Posey	INB1383_T1005	HAWTHORNE CREEK	ESCHERICHIA COLI (E. COLI)	Recreational Use (Human Health)	5A	4.23	Miles
LOWER WABASH	51201130804	Posey	INB1384_01	WABASH RIVER	PCBS IN FISH TISSUE	Fish Consumption	5B	17.42	Miles
LOWER WABASH	51201130805	Posey	INB1385_01	WABASH RIVER	PCBS IN FISH TISSUE	Fish Consumption	5B	0.81	Miles
LOWER WABASH	51201130901	Posey	INB1391_02	WABASH RIVER	BIOLOGICAL INTEGRITY	Warm Water Aquatic Life	5A	4.26	Miles

BASIN	HYDROLOGIC UNIT CODE	COUNTY	ASSESSMENT UNIT ID	ASSESSMENT UNIT NAME	PARAMETER	DESIGNATED USE	IR CATEGORY	SIZE	UNIT
LOWER WABASH	51201130901	Posey	INB1391_02	WABASH RIVER	PCBS IN FISH TISSUE	Fish Consumption	5B	4.26	Miles
LOWER WABASH	51201130902	Posey	INB1392_02	WABASH RIVER	BIOLOGICAL INTEGRITY	Warm Water Aquatic Life	5A	12.94	Miles
LOWER WABASH	51201130902	Posey	INB1392_02	WABASH RIVER	PCBS IN FISH TISSUE	Fish Consumption	5B	12.94	Miles
LOWER WABASH	51201130903	Posey	INB1393_01	WABASH RIVER	PCBS IN FISH TISSUE	Fish Consumption	5B	5.46	Miles
LOWER WABASH	51201130903	Posey	INB1393_01	WABASH RIVER	BIOLOGICAL INTEGRITY	Warm Water Aquatic Life	5A	5.46	Miles
LOWER WABASH	51201130903	Posey	INB1394_01	WABASH RIVER	PCBS IN FISH TISSUE	Fish Consumption	5B	10.09	Miles
GREAT LAKES	40400010102	LaPorte	INC0112_G1092	LAKE MICHIGAN SHORELINE	MERCURY IN FISH TISSUE	Fish Consumption	5B	5.63	Miles
GREAT LAKES	40400010102	LaPorte	INC0112_G1092	LAKE MICHIGAN SHORELINE	PCBS IN FISH TISSUE	Fish Consumption	5B	5.63	Miles
GREAT LAKES	40400010104	LaPorte	INC0114_T1006	DINGLER LAKE INLET	ESCHERICHIA COLI (E. COLI)	Recreational Use (Human Health)	5A	1.38	Miles
GREAT LAKES	40400010105	LaPorte	INC0115_01	TRAIL CREEK	PCBS IN FISH TISSUE	Fish Consumption	5B	9.58	Miles
GREAT LAKES	40400010204	LaPorte	INC0124_T1003	SPRING CREEK - UNNAMED TRIBUTARY (COLDWATER)	ESCHERICHIA COLI (E. COLI)	Recreational Use (Human Health)	5A	0.9963	Miles
GREAT LAKES	40400010204	LaPorte	INC0124_T1005	SPRING CREEK - UNNAMED TRIBUTARY (COLDWATER)	ESCHERICHIA COLI (E. COLI)	Recreational Use (Human Health)	5A	7.03	Miles
GREAT LAKES	40400010204	LaPorte	INC0124_T1005A	SPRING CREEK - UNNAMED TRIBUTARY (COLDWATER)	ESCHERICHIA COLI (E. COLI)	Recreational Use (Human Health)	5A	0.15	Miles
GREAT LAKES	40400010204	LaPorte	INC0124_T1005B	SPRING CREEK - UNNAMED TRIBUTARY (COLDWATER)	ESCHERICHIA COLI (E. COLI)	Recreational Use (Human Health)	5A	0.19	Miles
GREAT LAKES	40400010204	LaPorte	INC0124_T1006	SPRING CREEK - UNNAMED TRIBUTARY (COLDWATER)	BIOLOGICAL INTEGRITY	Warm Water Aquatic Life	5A	1.75	Miles
GREAT LAKES	40400010205	LaPorte	INC0125_T1003	GALENA RIVER - UNNAMED TRIBUTARY	ESCHERICHIA COLI (E. COLI)	Recreational Use (Human Health)	5A	1.42	Miles
GREAT LAKES	40400010302	Porter	INC0132_T1018	SALT CREEK - UNNAMED TRIBUTARY	BIOLOGICAL INTEGRITY	Warm Water Aquatic Life	5A	3.66	Miles
GREAT LAKES	40400010302	Porter	INC0132_T1018	SALT CREEK - UNNAMED TRIBUTARY	ESCHERICHIA COLI (E. COLI)	Recreational Use (Human Health)	5A	3.66	Miles
GREAT LAKES	40400010302	Porter	INC0132_T1018	SALT CREEK - UNNAMED TRIBUTARY	NUTRIENTS	Warm Water Aquatic Life	5A	3.66	Miles
GREAT LAKES	40400010303	Porter	INC0133_T1031	SALT CREEK (COLDWATER)	BIOLOGICAL INTEGRITY	Warm Water Aquatic Life	5A	6.34	Miles
GREAT LAKES	40400010401	LaPorte	INC0141_02	LITTLE CALUMET RIVER, EAST ARM (COLDWATER)	BIOLOGICAL INTEGRITY	Warm Water Aquatic Life	5A	0.97	Miles
GREAT LAKES	40400010401	LaPorte	INC0141_02	LITTLE CALUMET RIVER, EAST ARM (COLDWATER)	DISSOLVED OXYGEN	Warm Water Aquatic Life	5A	0.97	Miles
GREAT LAKES	40400010401	LaPorte	INC0141_02A	LITTLE CALUMET RIVER, EAST ARM (COLDWATER)	BIOLOGICAL INTEGRITY	Warm Water Aquatic Life	5A	1.6	Miles
GREAT LAKES	40400010401	LaPorte	INC0141_02A	LITTLE CALUMET RIVER, EAST ARM (COLDWATER)	DISSOLVED OXYGEN	Warm Water Aquatic Life	5A	1.6	Miles
GREAT LAKES	40400010401	LaPorte	INC0141_02B	LITTLE CALUMET RIVER, EAST ARM (COLDWATER)	BIOLOGICAL INTEGRITY	Warm Water Aquatic Life	5A	0.92	Miles
GREAT LAKES	40400010401	LaPorte	INC0141_02B	LITTLE CALUMET RIVER, EAST ARM (COLDWATER)	DISSOLVED OXYGEN	Warm Water Aquatic Life	5A	0.92	Miles
GREAT LAKES	40400010401	LaPorte	INC0141_02C	LITTLE CALUMET RIVER, EAST ARM (COLDWATER)	BIOLOGICAL INTEGRITY	Warm Water Aquatic Life	5A	0.66	Miles
GREAT LAKES	40400010401	LaPorte	INC0141_02C	LITTLE CALUMET RIVER, EAST ARM (COLDWATER)	DISSOLVED OXYGEN	Warm Water Aquatic Life	5A	0.66	Miles
GREAT LAKES	40400010401	LaPorte/Porter	INC0141_03	LITTLE CALUMET RIVER, EAST ARM (COLDWATER)	DISSOLVED OXYGEN	Warm Water Aquatic Life	5A	4.96	Miles
GREAT LAKES	40400010401	LaPorte/Porter	INC0141_03	LITTLE CALUMET RIVER, EAST ARM (COLDWATER)	BIOLOGICAL INTEGRITY	Warm Water Aquatic Life	5A	4.96	Miles
GREAT LAKES	40400010401	LaPorte/Porter	INC0141_T1003	REYNOLDS CREEK	BIOLOGICAL INTEGRITY	Warm Water Aquatic Life	5A	10.52	Miles
GREAT LAKES	40400010401	LaPorte/Porter	INC0141_T1004	LITTLE CALUMET RIVER, EAST ARM - UNNAMED TRIBUTARY	ESCHERICHIA COLI (E. COLI)	Recreational Use (Human Health)	5A	8.84	Miles
GREAT LAKES	40400010401	LaPorte/Porter	INC0141_T1004	LITTLE CALUMET RIVER, EAST ARM - UNNAMED TRIBUTARY	BIOLOGICAL INTEGRITY	Warm Water Aquatic Life	5A	8.84	Miles
GREAT LAKES	40400010401	LaPorte	INC0141_T1005	LITTLE CALUMET RIVER, EAST ARM - UNNAMED TRIBUTARY (COLDWATE	BIOLOGICAL INTEGRITY	Warm Water Aquatic Life	5A	2.75	Miles
GREAT LAKES	40400010401	LaPorte	INC0141_T1006	LITTLE CALUMET RIVER, EAST ARM - UNNAMED TRIBUTARY (COLDWATER)	DISSOLVED OXYGEN	Warm Water Aquatic Life	5A	2.82	Miles
GREAT LAKES	40400010401	LaPorte	INC0141_T1006A	LITTLE CALUMET RIVER, EAST ARM - UNNAMED TRIBUTARY (COLDWATER)	DISSOLVED OXYGEN	Warm Water Aquatic Life	5A	0.36	Miles
GREAT LAKES	40400010401	LaPorte	INC0141_T1006B	LITTLE CALUMET RIVER, EAST ARM - UNNAMED TRIBUTARY (COLDWATER)	DISSOLVED OXYGEN	Warm Water Aquatic Life	5A	0.37	Miles
GREAT LAKES	40400010402	Porter	INC0142_01	LITTLE CALUMET RIVER, EAST ARM	BIOLOGICAL INTEGRITY	Warm Water Aquatic Life	5A	10.52	Miles
GREAT LAKES	40400010402	Porter	INC0142_01	LITTLE CALUMET RIVER, EAST ARM	DISSOLVED OXYGEN	Warm Water Aquatic Life	5A	10.52	Miles
GREAT LAKES	40400010402	Porter	INC0142_01	LITTLE CALUMET RIVER, EAST ARM	NUTRIENTS	Warm Water Aquatic Life	5A	10.52	Miles
GREAT LAKES	40400010402	Porter	INC0142_01	LITTLE CALUMET RIVER, EAST ARM	PCBS IN FISH TISSUE	Fish Consumption	5B	10.52	Miles
GREAT LAKES	40400010402	LaPorte/Porter	INC0142_T1001	LITTLE CALUMET RIVER, EAST ARM - UNNAMED TRIBUTARY	NUTRIENTS	Warm Water Aquatic Life	5A	10.08	Miles
GREAT LAKES	40400010402	LaPorte/Porter	INC0142_T1001	LITTLE CALUMET RIVER, EAST ARM - UNNAMED TRIBUTARY	DISSOLVED OXYGEN	Warm Water Aquatic Life	5A	10.08	Miles
GREAT LAKES	40400010402	LaPorte/Porter	INC0142_T1001	LITTLE CALUMET RIVER, EAST ARM - UNNAMED TRIBUTARY	BIOLOGICAL INTEGRITY	Warm Water Aquatic Life	5A	10.08	Miles
GREAT LAKES	40400010402	Porter	INC0142_T1002	LITTLE CALUMET RIVER, EAST ARM - UNNAMED TRIBUTARY	BIOLOGICAL INTEGRITY	Warm Water Aquatic Life	5A	1.6	Miles
GREAT LAKES	40400010402	Porter	INC0142_T1004	LITTLE CALUMET RIVER, EAST ARM - UNNAMED TRIBUTARY	BIOLOGICAL INTEGRITY	Warm Water Aquatic Life	5A	1.91	Miles
GREAT LAKES	40400010402	Porter	INC0142_T1004	LITTLE CALUMET RIVER, EAST ARM - UNNAMED TRIBUTARY	DISSOLVED OXYGEN	Warm Water Aquatic Life	5A	1.91	Miles
GREAT LAKES	40400010402	Porter	INC0142_T1004	LITTLE CALUMET RIVER, EAST ARM - UNNAMED TRIBUTARY	NUTRIENTS	Warm Water Aquatic Life	5A	1.91	Miles
GREAT LAKES	40400010402	Porter	INC0142_T1005	LITTLE CALUMET RIVER, EAST ARM - UNNAMED TRIBUTARY (COLDWATER)	BIOLOGICAL INTEGRITY	Warm Water Aquatic Life	5A	1.2	Miles
GREAT LAKES	40400010402	Porter	INC0142_T1005	LITTLE CALUMET RIVER, EAST ARM - UNNAMED TRIBUTARY (COLDWATER)	ESCHERICHIA COLI (E. COLI)	Recreational Use (Human Health)	5A	1.2	Miles
GREAT LAKES	40400010402	Porter	INC0142_T1005A	LITTLE CALUMET RIVER, EAST ARM - UNNAMED TRIBUTARY (COLDWATER)	BIOLOGICAL INTEGRITY	Warm Water Aquatic Life	5A	1.05	Miles
GREAT LAKES	40400010402	Porter	INC0142_T1005A	LITTLE CALUMET RIVER, EAST ARM - UNNAMED TRIBUTARY (COLDWATER)	ESCHERICHIA COLI (E. COLI)	Recreational Use (Human Health)	5A	1.05	Miles
GREAT LAKES	40400010402	Porter	INC0142_T1005B	LITTLE CALUMET RIVER, EAST ARM - UNNAMED TRIBUTARY (COLDWATER)	BIOLOGICAL INTEGRITY	Warm Water Aquatic Life	5A	3.37	Miles
GREAT LAKES	40400010402	Porter	INC0142_T1005B	LITTLE CALUMET RIVER, EAST ARM - UNNAMED TRIBUTARY (COLDWATER)	ESCHERICHIA COLI (E. COLI)	Recreational Use (Human Health)	5A	3.37	Miles
GREAT LAKES	40400010403	Porter	INC0143_09	LITTLE CALUMET RIVER, EAST ARM (COLDWATER, OSRW)	BIOLOGICAL INTEGRITY	Warm Water Aquatic Life	5A	5.46	Miles
GREAT LAKES	40400010403	Porter	INC0143_09	LITTLE CALUMET RIVER, EAST ARM (COLDWATER, OSRW)	PCBS IN FISH TISSUE	Fish Consumption	5B	5.46	Miles
GREAT LAKES	40400010403	Porter	INC0143_10	LITTLE CALUMET RIVER, EAST ARM (COLDWATER, OSRW)	BIOLOGICAL INTEGRITY	Warm Water Aquatic Life	5A	2.92	Miles
GREAT LAKES	40400010403	Porter	INC0143_10	LITTLE CALUMET RIVER, EAST ARM (COLDWATER, OSRW)	PCBS IN FISH TISSUE	Fish Consumption	5B	2.92	Miles
GREAT LAKES	40400010403	Porter	INC0143_11	LITTLE CALUMET RIVER, EAST ARM (COLDWATER, OSRW)	BIOLOGICAL INTEGRITY	Warm Water Aquatic Life	5A	0.3	Miles
GREAT LAKES	40400010403	Porter	INC0143_11	LITTLE CALUMET RIVER, EAST ARM (COLDWATER, OSRW)	ESCHERICHIA COLI (E. COLI)	Recreational Use (Human Health)	5A	0.3	Miles

BASIN	HYDROLOGIC UNIT CODE	COUNTY	ASSESSMENT UNIT ID	ASSESSMENT UNIT NAME	PARAMETER	DESIGNATED USE	IR CATEGORY	SIZE	UNIT
GREAT LAKES	40400010403	Porter	INC0143_T1008	PETERSON DITCH	BIOLOGICAL INTEGRITY	Warm Water Aquatic Life	5A	3.85	Miles
GREAT LAKES	40400010403	Porter	INC0143_T1008	PETERSON DITCH	DISSOLVED OXYGEN	Warm Water Aquatic Life	5A	3.85	Miles
GREAT LAKES	40400010403	Porter	INC0143_T1008	PETERSON DITCH	ESCHERICHIA COLI (E. COLI)	Recreational Use (Human Health)	5A	3.85	Miles
GREAT LAKES	40400010403	Porter	INC0143_T1009	COFFEE CREEK (COLDWATER)	BIOLOGICAL INTEGRITY	Warm Water Aquatic Life	5A	6.21	Miles
GREAT LAKES	40400010403	Porter	INC0143_T1009	COFFEE CREEK (COLDWATER)	DISSOLVED OXYGEN	Warm Water Aquatic Life	5A	6.21	Miles
GREAT LAKES	40400010403	Porter	INC0143_T1009	COFFEE CREEK (COLDWATER)	ESCHERICHIA COLI (E. COLI)	Recreational Use (Human Health)	5A	6.21	Miles
GREAT LAKES	40400010403	Porter	INC0143_T1010	COFFEE CREEK (COLDWATER)	DISSOLVED OXYGEN	Warm Water Aquatic Life	5A	5.3632	Miles
GREAT LAKES	40400010403	Porter	INC0143_T1010	COFFEE CREEK (COLDWATER)	BIOLOGICAL INTEGRITY	Warm Water Aquatic Life	5A	5.3632	Miles
GREAT LAKES	40400010403	Porter	INC0143_T1011	COFFEE CREEK (COLDWATER)	ESCHERICHIA COLI (E. COLI)	Recreational Use (Human Health)	5A	5.45	Miles
GREAT LAKES	40400010403	Porter	INC0143_T1011	COFFEE CREEK (COLDWATER)	DISSOLVED OXYGEN	Warm Water Aquatic Life	5A	5.45	Miles
GREAT LAKES	40400010403	Porter	INC0143_T1011	COFFEE CREEK (COLDWATER)	BIOLOGICAL INTEGRITY	Warm Water Aquatic Life	5A	5.45	Miles
GREAT LAKES	40400010403	Porter	INC0143_T1012	SHOOTER DITCH (COLDWATER)	BIOLOGICAL INTEGRITY	Warm Water Aquatic Life	5A	1.58	Miles
GREAT LAKES	40400010403	Porter	INC0143_T1012	SHOOTER DITCH (COLDWATER)	DISSOLVED OXYGEN	Warm Water Aquatic Life	5A	1.58	Miles
GREAT LAKES	40400010403	Porter	INC0143_T1012	SHOOTER DITCH (COLDWATER)	ESCHERICHIA COLI (E. COLI)	Recreational Use (Human Health)	5A	1.58	Miles
GREAT LAKES	40400010403	Porter	INC0143_T1013	JOHNSON DITCH (COLDWATER)	BIOLOGICAL INTEGRITY	Warm Water Aquatic Life	5A	1.9	Miles
GREAT LAKES	40400010403	Porter	INC0143_T1013	JOHNSON DITCH (COLDWATER)	DISSOLVED OXYGEN	Warm Water Aquatic Life	5A	1.9	Miles
GREAT LAKES	40400010403	Porter	INC0143_T1013	JOHNSON DITCH (COLDWATER)	ESCHERICHIA COLI (E. COLI)	Recreational Use (Human Health)	5A	1.9	Miles
GREAT LAKES	40400010403	Porter	INC0143_T1014	COFFEE CREEK - UNNAMED TRIBUTARY (COLDWATER)	ESCHERICHIA COLI (E. COLI)	Recreational Use (Human Health)	5A	2.76	Miles
GREAT LAKES	40400010403	Porter	INC0143_T1014	COFFEE CREEK - UNNAMED TRIBUTARY (COLDWATER)	BIOLOGICAL INTEGRITY	Warm Water Aquatic Life	5A	2.76	Miles
GREAT LAKES	40400010403	Porter	INC0143_T1014	COFFEE CREEK - UNNAMED TRIBUTARY (COLDWATER)	DISSOLVED OXYGEN	Warm Water Aquatic Life	5A	2.76	Miles
GREAT LAKES	40400010403	Porter	INC0143_T1016	SAND CREEK (COLDWATER)	BIOLOGICAL INTEGRITY	Warm Water Aquatic Life	5A	8.72	Miles
GREAT LAKES	40400010403	Porter	INC0143_T1016	SAND CREEK (COLDWATER)	NUTRIENTS	Warm Water Aquatic Life	5A	8.72	Miles
GREAT LAKES	40400010403	Porter	INC0143_T1016	SAND CREEK (COLDWATER)	ESCHERICHIA COLI (E. COLI)	Recreational Use (Human Health)	5A	8.72	Miles
GREAT LAKES	40400010403	Porter	INC0143_T1016	SAND CREEK (COLDWATER)	CHLORIDE	Warm Water Aquatic Life	5A	8.72	Miles
GREAT LAKES	40400010403	Porter	INC0143_T1016	SAND CREEK (COLDWATER)	DISSOLVED OXYGEN	Warm Water Aquatic Life	5A	8.72	Miles
GREAT LAKES	40400010403	Porter	INC0143_T1017	POPE-O'CONNER DITCH (COLDWATER)	BIOLOGICAL INTEGRITY	Warm Water Aquatic Life	5A	3.9	Miles
GREAT LAKES	40400010403	Porter	INC0143_T1017	POPE-O'CONNER DITCH (COLDWATER)	DISSOLVED OXYGEN	Warm Water Aquatic Life	5A	3.9	Miles
GREAT LAKES	40400010403	Porter	INC0143_T1017	POPE-O'CONNER DITCH (COLDWATER)	NUTRIENTS	Warm Water Aquatic Life	5A	3.9	Miles
GREAT LAKES	40400010505	Lake	INC0155_T1002	TURKEY CREEK - UNNAMED TRIBUTARY	CHLORIDE	Warm Water Aquatic Life	5A	8.71	Miles
GREAT LAKES	40400010508	Lake	INC0158_T1006	LITTLE CALUMET RIVER	PCBS IN FISH TISSUE	Fish Consumption	5B	8.03	Miles
GREAT LAKES	40400010509	Porter	INC0159_02	LITTLE CALUMET RIVER	PCBS IN FISH TISSUE	Fish Consumption	5B	1.28	Miles
GREAT LAKES	40400010509	Lake/Porter	INC0159_03	BURNS DITCH	PCBS IN FISH TISSUE	Fish Consumption	5B	6.67	Miles
GREAT LAKES	40400010509	Porter	INC0159_T1002	WILLOW CREEK	DISSOLVED OXYGEN	Warm Water Aquatic Life	5A	9.62	Miles
GREAT LAKES	40400010509	Porter	INC0159_T1003	CRISMAN DITCH	DISSOLVED OXYGEN	Warm Water Aquatic Life	5A	1.39	Miles
GREAT LAKES	40400010509	Lake	INC0159_T1004	BURNS DITCH - UNNAMED TRIBUTARY	PCBS IN FISH TISSUE	Fish Consumption	5B	4.52	Miles
GREAT LAKES	40400010509	Lake	INC0159_T1005	BURNS DITCH - UNNAMED TRIBUTARY	PCBS IN FISH TISSUE	Fish Consumption	5B	1.66	Miles
GREAT LAKES	40400010509	Lake	INC0159_T1006	BURNS DITCH - UNNAMED TRIBUTARY	PCBS IN FISH TISSUE	Fish Consumption	5B	0.89	Miles
GREAT LAKES	40400010509	Lake	INC0159_T1007	BURNS DITCH - UNNAMED TRIBUTARY	PCBS IN FISH TISSUE	Fish Consumption	5B	1.29	Miles
GREAT LAKES	40400010601	Porter	INC0161_03	KINTZELE DITCH (OSRW)	ESCHERICHIA COLI (E. COLI)	Recreational Use (Human Health)	5A	0.55	Miles
GREAT LAKES	40400010601	Porter	INC0161_04	KINTZELE DITCH (COLDWATER, OSRW)	ESCHERICHIA COLI (E. COLI)	Recreational Use (Human Health)	5A	0.45	Miles
GREAT LAKES	40400010601	Porter	INC0161_T1003	BROWN DITCH (OSRW)	ESCHERICHIA COLI (E. COLI)	Recreational Use (Human Health)	5A	1.86	Miles
GREAT LAKES	40400010602	Porter	INC0162_05	DUNES CREEK	BIOLOGICAL INTEGRITY	Warm Water Aquatic Life	5A	4.91	Miles
GREAT LAKES	40400010602	Porter	INC0162_05	DUNES CREEK	ESCHERICHIA COLI (E. COLI)	Recreational Use (Human Health)	5A	4.91	Miles
GREAT LAKES	40400010602	Porter	INC0162_06	DUNES CREEK (OSRW)	BIOLOGICAL INTEGRITY	Warm Water Aquatic Life	5A	1.45	Miles
GREAT LAKES	40400010602	Porter	INC0162_06	DUNES CREEK (OSRW)	ESCHERICHIA COLI (E. COLI)	Recreational Use (Human Health)	5A	1.45	Miles
GREAT LAKES	40400010602	Porter	INC0162_T1002	MUNSON DITCH (OSRW)	BIOLOGICAL INTEGRITY	Warm Water Aquatic Life	5A	0.71	Miles
GREAT LAKES	40400010602	Porter	INC0162_T1002	MUNSON DITCH (OSRW)	ESCHERICHIA COLI (E. COLI)	Recreational Use (Human Health)	5A	0.71	Miles
GREAT LAKES	40400010602	Porter	INC0162_T1003	MUNSON DITCH	ESCHERICHIA COLI (E. COLI)	Recreational Use (Human Health)	5A	1.72	Miles
GREAT LAKES	40400010602	Porter	INC0162_T1003	MUNSON DITCH	BIOLOGICAL INTEGRITY	Warm Water Aquatic Life	5A	1.72	Miles
GREAT LAKES	40400010602	Porter	INC0162_T1004	MUNSON DITCH	BIOLOGICAL INTEGRITY	Warm Water Aquatic Life	5A	0.54	Miles
GREAT LAKES	40400010602	Porter	INC0162_T1004	MUNSON DITCH	ESCHERICHIA COLI (E. COLI)	Recreational Use (Human Health)	5A	0.54	Miles
GREAT LAKES	40400010603	Lake/Porter	INC0163_G1074	LAKE MICHIGAN SHORELINE	MERCURY IN FISH TISSUE	Fish Consumption	5B	27.99	Miles
GREAT LAKES	40400010603	Lake/Porter	INC0163_G1074	LAKE MICHIGAN SHORELINE	PCBS IN FISH TISSUE	Fish Consumption	5B	27.99	Miles
GREAT LAKES	40400010603	Lake	INC0163_G1075	LAKE MICHIGAN SHORELINE	MERCURY IN FISH TISSUE	Fish Consumption	5B	7.04	Miles
GREAT LAKES	40400010603	Lake	INC0163_G1075	LAKE MICHIGAN SHORELINE	PCBS IN FISH TISSUE	Fish Consumption	5B	7.04	Miles
GREAT LAKES	40400010603	Lake	INC0163_G1078	LAKE MICHIGAN SHORELINE	CYANIDE (AS FREE CYANIDE)	Warm Water Aquatic Life	5A	4.54	Miles
GREAT LAKES	40400010603	Lake	INC0163_G1078	LAKE MICHIGAN SHORELINE	MERCURY IN FISH TISSUE	Fish Consumption	5B	4.54	Miles
GREAT LAKES	40400010603	Lake	INC0163_G1078	LAKE MICHIGAN SHORELINE	PCBS IN FISH TISSUE	Fish Consumption	5B	4.54	Miles
GREAT LAKES	40400010603	Porter	INC0163_G1093	LAKE MICHIGAN SHORELINE	MERCURY IN FISH TISSUE	Fish Consumption	5B	9.13	Miles
GREAT LAKES	40400010603	Porter	INC0163_G1093	LAKE MICHIGAN SHORELINE	PCBS IN FISH TISSUE	Fish Consumption	5B	9.13	Miles

BASIN	HYDROLOGIC UNIT CODE	COUNTY	ASSESSMENT UNIT ID	ASSESSMENT UNIT NAME	PARAMETER	DESIGNATED USE	IR CATEGORY	SIZE	UNIT
GREAT LAKES	40400010603	LaPorte/Porter	INC0163_G1094	LAKE MICHIGAN SHORELINE (OSRW)	MERCURY IN FISH TISSUE	Fish Consumption	5B	12.9	Miles
GREAT LAKES	40400010603	LaPorte/Porter	INC0163_G1094	LAKE MICHIGAN SHORELINE (OSRW)	PCBS IN FISH TISSUE	Fish Consumption	5B	12.9	Miles
GREAT LAKES	40400010603	Lake	INC0163_T1001	INDIANA HARBOR CANAL	BIOLOGICAL INTEGRITY	Warm Water Aquatic Life	5A	5.39	Miles
GREAT LAKES	40400010603	Lake	INC0163_T1001	INDIANA HARBOR CANAL	PCBS IN FISH TISSUE	Fish Consumption	5B	5.39	Miles
GREAT LAKES	40400010603	Lake	INC0163_T1001	INDIANA HARBOR CANAL	ESCHERICHIA COLI (E. COLI)	Recreational Use (Human Health)	5A	5.39	Miles
GREAT LAKES	40400010603	Lake	INC0163_T1001	INDIANA HARBOR CANAL	OIL AND GREASE	Warm Water Aquatic Life	5A	5.39	Miles
GREAT LAKES	40400010603	Lake	INC0163_T1004	WOLF LAKE INLET	BIOLOGICAL INTEGRITY	Warm Water Aquatic Life	5A	0.33	Miles
GREAT LAKES	40400010603	Lake	INC01P1002_00	MARQUETTE PARK LAGOONS (WEST)	PCBS IN FISH TISSUE	Fish Consumption	5B	19	Acres
GREAT LAKES	40400010603	Lake	INC01P1019_00	WOLF LAKE	PHOSPHORUS, TOTAL	Recreational Use (Human Health)	5A	385	Acres
GREAT LAKES	40400010603	Lake	INC01P1019_00	WOLF LAKE	PCBS IN FISH TISSUE	Fish Consumption	5B	385	Acres
GREAT LAKES	40400010603		INC01P1020_00	LAKE MARY	PCBS IN FISH TISSUE	Fish Consumption	5B	23	Acres
GREAT LAKES	40400010603		INC01P1059_00	GEORGE, LAKE (HAMMOND)	PCBS IN FISH TISSUE	Fish Consumption	5B	78	Acres
GREAT LAKES	40400010603	Lake	INC01P1083_00	MARQUETTE PARK LAGOONS (EAST)	PCBS IN FISH TISSUE	Fish Consumption	5B	31	Acres
UPPER ILLINOIS	71200030406		INC01P1084_00	PINE STATION SOUTH POND	PCBS IN FISH TISSUE	Fish Consumption	5B	21.4	Acres
OHIO TRIBUTARIES	51402010102	Perry	INE0112_T1007	NEGLIE CREEK - UNNAMED TRIBUTARY	BIOLOGICAL INTEGRITY	Warm Water Aquatic Life	5A	5.2	Miles
OHIO TRIBUTARIES	51402010102	Perry	INE0112_T1007	NEGLIE CREEK - UNNAMED TRIBUTARY	DISSOLVED OXYGEN	Warm Water Aquatic Life	5A	5.2	Miles
OHIO TRIBUTARIES	51402010103	Perry	INE0113_01	DEER CREEK	DISSOLVED OXYGEN	Warm Water Aquatic Life	5A	3.39	Miles
OHIO TRIBUTARIES	51402010103	Perry	INE0113_02	DEER CREEK	DISSOLVED OXYGEN	Warm Water Aquatic Life	5A	5.79	Miles
OHIO TRIBUTARIES	51402010301	Perry	INE0131_T1008	WINDING BRANCH (DOWNSTREAM OF CELINA LAKE)	BIOLOGICAL INTEGRITY	Warm Water Aquatic Life	5A	7.7	Miles
OHIO TRIBUTARIES	51402010301	Perry	INE0131_T1011	TIGE CREEK (UPSTREAM OF I-64)	BIOLOGICAL INTEGRITY	Warm Water Aquatic Life	5A	2.37	Miles
OHIO TRIBUTARIES	51402010301	Perry	INE0131_T1012	TIGE CREEK (UPSTREAM OF I-64)	BIOLOGICAL INTEGRITY	Warm Water Aquatic Life	5A	1.43	Miles
OHIO TRIBUTARIES	51402010302	Perry	INE0132_T1004A	LITTLE SULPHUR CREEK	BIOLOGICAL INTEGRITY	Warm Water Aquatic Life	5A	5.7	Miles
OHIO TRIBUTARIES	51402010302	Perry	INE0132_T1007A	WHEATLEY CREEK	BIOLOGICAL INTEGRITY	Warm Water Aquatic Life	5A	5.26	Miles
OHIO TRIBUTARIES	51402010303	Perry	INE0133_01	MIDDLE FORK ANDERSON RIVER	DISSOLVED OXYGEN	Warm Water Aquatic Life	5A	3.14	Miles
OHIO TRIBUTARIES	51402010303	Perry	INE0133_01	MIDDLE FORK ANDERSON RIVER	ESCHERICHIA COLI (E. COLI)	Recreational Use (Human Health)	5A	3.14	Miles
OHIO TRIBUTARIES	51402010303	Perry	INE0133_02	MIDDLE FORK ANDERSON RIVER	DISSOLVED OXYGEN	Warm Water Aquatic Life	5A	2.73	Miles
OHIO TRIBUTARIES	51402010303	Perry	INE0133_02	MIDDLE FORK ANDERSON RIVER	ESCHERICHIA COLI (E. COLI)	Recreational Use (Human Health)	5A	2.73	Miles
OHIO TRIBUTARIES	51402010303	Perry	INE0133_03	MIDDLE FORK ANDERSON RIVER	DISSOLVED OXYGEN	Warm Water Aquatic Life	5A	0.64	Miles
OHIO TRIBUTARIES	51402010303	Perry	INE0133_03	MIDDLE FORK ANDERSON RIVER	ESCHERICHIA COLI (E. COLI)	Recreational Use (Human Health)	5A	0.64	Miles
OHIO TRIBUTARIES	51402010303	Perry	INE0133_04	MIDDLE FORK ANDERSON RIVER	DISSOLVED OXYGEN	Warm Water Aquatic Life	5A	4.8	Miles
OHIO TRIBUTARIES	51402010303	Perry	INE0133_04	MIDDLE FORK ANDERSON RIVER	ESCHERICHIA COLI (E. COLI)	Recreational Use (Human Health)	5A	4.8	Miles
OHIO TRIBUTARIES	51402010304	Perry	INE0134_01	MIDDLE FORK ANDERSON CREEK	BIOLOGICAL INTEGRITY	Warm Water Aquatic Life	5A	5.58	Miles
OHIO TRIBUTARIES	51402010304	Perry	INE0134_03	ANDERSON RIVER, MIDDLE FORK	BIOLOGICAL INTEGRITY	Warm Water Aquatic Life	5A	1.83	Miles
OHIO TRIBUTARIES	51402010304	Perry	INE0134_T1001A	THEIS CREEK	BIOLOGICAL INTEGRITY	Warm Water Aquatic Life	5A	2.86	Miles
OHIO TRIBUTARIES	51402010304	Perry	INE0134_T1007	KRAUS CREEK	BIOLOGICAL INTEGRITY	Warm Water Aquatic Life	5A	7.57	Miles
OHIO TRIBUTARIES	51402010401	Crawford/Dubois	INE0141_01	ANDERSON RIVER	BIOLOGICAL INTEGRITY	Warm Water Aquatic Life	5A	9.83	Miles
OHIO TRIBUTARIES	51402010401	Crawford/Dubois	INE0141_05	ANDERSON RIVER	BIOLOGICAL INTEGRITY	Warm Water Aquatic Life	5A	1.35	Miles
OHIO TRIBUTARIES	51402010401	Crawford	INE0141_T1001	MITCHELL CREEK	BIOLOGICAL INTEGRITY	Warm Water Aquatic Life	5A	12.78	Miles
OHIO TRIBUTARIES	51402010401	Crawford/Dubois	INE0141_T1012	ANDERSON RIVER	BIOLOGICAL INTEGRITY	Warm Water Aquatic Life	5A	1.4	Miles
OHIO TRIBUTARIES	51402010402	Dubois	INE0142_01	HURRICANE CREEK	BIOLOGICAL INTEGRITY	Warm Water Aquatic Life	5A	14.34	Miles
OHIO TRIBUTARIES	51402010402	Dubois	INE0142_01	HURRICANE CREEK	DISSOLVED OXYGEN	Warm Water Aquatic Life	5A	14.34	Miles
OHIO TRIBUTARIES	51402010402	Dubois	INE0142_01	HURRICANE CREEK	ESCHERICHIA COLI (E. COLI)	Recreational Use (Human Health)	5A	14.34	Miles
OHIO TRIBUTARIES	51402010402	Dubois/Perry	INE0142_02	HURRICANE CREEK	BIOLOGICAL INTEGRITY	Warm Water Aquatic Life	5A	13.25	Miles
OHIO TRIBUTARIES	51402010402	Dubois/Perry	INE0142_02	HURRICANE CREEK	DISSOLVED OXYGEN	Warm Water Aquatic Life	5A	13.25	Miles
OHIO TRIBUTARIES	51402010402	Dubois/Perry	INE0142_02	HURRICANE CREEK	ESCHERICHIA COLI (E. COLI)	Recreational Use (Human Health)	5A	13.25	Miles
OHIO TRIBUTARIES	51402010402	Dubois/Perry/Spencer	INE0142_03	HURRICANE CREEK	ESCHERICHIA COLI (E. COLI)	Recreational Use (Human Health)	5A	4.81	Miles
OHIO TRIBUTARIES	51402010402	Dubois/Perry/Spencer	INE0142_03	HURRICANE CREEK	BIOLOGICAL INTEGRITY	Warm Water Aquatic Life	5A	4.81	Miles
OHIO TRIBUTARIES	51402010402	Dubois/Perry/Spencer	INE0142_03	HURRICANE CREEK	DISSOLVED OXYGEN	Warm Water Aquatic Life	5A	4.81	Miles
OHIO TRIBUTARIES	51402010403	Perry	INE0143_T1008	ROCKHOUSE BRANCH	BIOLOGICAL INTEGRITY	Warm Water Aquatic Life	5A	5.22	Miles
OHIO TRIBUTARIES	51402010404	Perry	INE0144_T1007	CROOKS HOLLOW CREEK	BIOLOGICAL INTEGRITY	Warm Water Aquatic Life	5A	1.37	Miles
OHIO TRIBUTARIES	51402010404	Perry	INE0144_T1008	CROOKS HOLLOW CREEK	BIOLOGICAL INTEGRITY	Warm Water Aquatic Life	5A	8.54	Miles
OHIO TRIBUTARIES	51402010404	Spencer	INE0144_T1011	SWINGING CREEK - UNNAMED TRIBUTARY (MEINARD HOLLOW)	BIOLOGICAL INTEGRITY	Warm Water Aquatic Life	5A	4.96	Miles
OHIO TRIBUTARIES	51402010404	Perry	INE0144_T1015	LANMAN RUN	BIOLOGICAL INTEGRITY	Warm Water Aquatic Life	5A	50	Miles
OHIO TRIBUTARIES	51402010405	Perry/Spencer	INE0145_01	ANDERSON RIVER	DISSOLVED OXYGEN	Warm Water Aquatic Life	5A	3.7	Miles
OHIO TRIBUTARIES	51402010405	Perry/Spencer	INE0145_01	ANDERSON RIVER	ESCHERICHIA COLI (E. COLI)	Recreational Use (Human Health)	5A	3.7	Miles
OHIO TRIBUTARIES	51402010405	Perry/Spencer	INE0145_02	ANDERSON RIVER	DISSOLVED OXYGEN	Warm Water Aquatic Life	5A	10.29	Miles
OHIO TRIBUTARIES	51402010405	Perry/Spencer	INE0145_02	ANDERSON RIVER	ESCHERICHIA COLI (E. COLI)	Recreational Use (Human Health)	5A	10.29	Miles
OHIO TRIBUTARIES	51402010405	Perry/Spencer	INE0145_02	ANDERSON RIVER	BIOLOGICAL INTEGRITY	Warm Water Aquatic Life	5A	10.29	Miles
OHIO TRIBUTARIES	51402010405	Perry/Spencer	INE0145_03	ANDERSON RIVER	DISSOLVED OXYGEN	Warm Water Aquatic Life	5A	5.4	Miles
OHIO TRIBUTARIES	51402010405	Perry/Spencer	INE0145_03	ANDERSON RIVER	ESCHERICHIA COLI (E. COLI)	Recreational Use (Human Health)	5A	5.4	Miles

BASIN	HYDROLOGIC UNIT CODE	COUNTY	ASSESSMENT UNIT ID	ASSESSMENT UNIT NAME	PARAMETER	DESIGNATED USE	IR CATEGORY	SIZE	UNIT
OHIO TRIBUTARIES	51402010405	Perry/Spencer	INE0145_04	ANDERSON RIVER	DISSOLVED OXYGEN	Warm Water Aquatic Life	5A	5.35	Miles
OHIO TRIBUTARIES	51402010405	Perry/Spencer	INE0145_04	ANDERSON RIVER	ESCHERICHIA COLI (E. COLI)	Recreational Use (Human Health)	5A	5.35	Miles
OHIO TRIBUTARIES	51402010405	Perry/Spencer	INE0145_04	ANDERSON RIVER	BIOLOGICAL INTEGRITY	Warm Water Aquatic Life	5A	5.35	Miles
OHIO TRIBUTARIES	51402010405	Perry/Spencer	INE0145_05	ANDERSON RIVER	MERCURY IN FISH TISSUE	Fish Consumption	5B	4.66	Miles
OHIO TRIBUTARIES	51402010405	Perry/Spencer	INE0145_06	ANDERSON RIVER	BIOLOGICAL INTEGRITY	Warm Water Aquatic Life	5A	7.06	Miles
OHIO TRIBUTARIES	51402010405	Perry/Spencer	INE0145_06	ANDERSON RIVER	MERCURY IN FISH TISSUE	Fish Consumption	5B	7.06	Miles
OHIO TRIBUTARIES	51402010405	Perry/Spencer	INE0145_06	ANDERSON RIVER	PCBS IN FISH TISSUE	Fish Consumption	5B	7.06	Miles
OHIO TRIBUTARIES	51402010405	Perry/Spencer	INE0145_07	ANDERSON RIVER	PCBS IN FISH TISSUE	Fish Consumption	5B	1.35	Miles
OHIO TRIBUTARIES	51402010405	Perry/Spencer	INE0145_07	ANDERSON RIVER	MERCURY IN FISH TISSUE	Fish Consumption	5B	1.35	Miles
OHIO TRIBUTARIES	51402010405	Perry/Spencer	INE0145_07	ANDERSON RIVER	BIOLOGICAL INTEGRITY	Warm Water Aquatic Life	5A	1.35	Miles
OHIO TRIBUTARIES	51402010405	Spencer	INE0145_T1001	ANDERSON RIVER	BIOLOGICAL INTEGRITY	Warm Water Aquatic Life	5A	4.46	Miles
OHIO TRIBUTARIES	51402010501	Spencer	INE0151_02	CROOKED CREEK	CHLORIDE	Warm Water Aquatic Life	5A	4.26	Miles
OHIO TRIBUTARIES	51402010501	Spencer	INE0151_02	CROOKED CREEK	DISSOLVED OXYGEN	Warm Water Aquatic Life	5A	4.26	Miles
OHIO TRIBUTARIES	51402010501	Spencer	INE0151_02	CROOKED CREEK	ESCHERICHIA COLI (E. COLI)	Recreational Use (Human Health)	5A	4.26	Miles
OHIO TRIBUTARIES	51402010501	Spencer	INE0151_03	CROOKED CREEK	ESCHERICHIA COLI (E. COLI)	Recreational Use (Human Health)	5A	9.42	Miles
OHIO TRIBUTARIES	51402010501	Spencer	INE0151_04	CROOKED CREEK	ESCHERICHIA COLI (E. COLI)	Recreational Use (Human Health)	5A	1.9	Miles
OHIO TRIBUTARIES	51402010503	Spencer	INE0153_01	CROOKED CREEK	DISSOLVED OXYGEN	Warm Water Aquatic Life	5A	4.22	Miles
OHIO TRIBUTARIES	51402010503	Spencer	INE0153_01	CROOKED CREEK	ESCHERICHIA COLI (E. COLI)	Recreational Use (Human Health)	5A	4.22	Miles
OHIO TRIBUTARIES	51402010503	Spencer	INE0153_02	CROOKED CREEK	DISSOLVED OXYGEN	Warm Water Aquatic Life	5A	3.22	Miles
OHIO TRIBUTARIES	51402010503	Spencer	INE0153_02	CROOKED CREEK	ESCHERICHIA COLI (E. COLI)	Recreational Use (Human Health)	5A	3.22	Miles
OHIO TRIBUTARIES	51402010503	Spencer	INE0153_03	CROOKED CREEK	DISSOLVED OXYGEN	Warm Water Aquatic Life	5A	1.25	Miles
OHIO TRIBUTARIES	51402010503	Spencer	INE0153_03	CROOKED CREEK	ESCHERICHIA COLI (E. COLI)	Recreational Use (Human Health)	5A	1.25	Miles
OHIO TRIBUTARIES	51402010503	Spencer	INE0153_04	CROOKED CREEK	DISSOLVED OXYGEN	Warm Water Aquatic Life	5A	1.48	Miles
OHIO TRIBUTARIES	51402010503	Spencer	INE0153_04	CROOKED CREEK	ESCHERICHIA COLI (E. COLI)	Recreational Use (Human Health)	5A	1.48	Miles
OHIO TRIBUTARIES	51402010503	Spencer	INE0153_05	CROOKED CREEK	DISSOLVED OXYGEN	Warm Water Aquatic Life	5A	3.67	Miles
OHIO TRIBUTARIES	51402010503	Spencer	INE0153_05	CROOKED CREEK	ESCHERICHIA COLI (E. COLI)	Recreational Use (Human Health)	5A	3.67	Miles
OHIO TRIBUTARIES	51402010503	Spencer	INE0153_06	CROOKED CREEK	ESCHERICHIA COLI (E. COLI)	Recreational Use (Human Health)	5A	3.43	Miles
OHIO TRIBUTARIES	51402010503	Spencer	INE0153_06	CROOKED CREEK	DISSOLVED OXYGEN	Warm Water Aquatic Life	5A	3.43	Miles
OHIO TRIBUTARIES	51402010503	Spencer	INE0153_07	CROOKED CREEK	DISSOLVED OXYGEN	Warm Water Aquatic Life	5A	1.43	Miles
OHIO TRIBUTARIES	51402010503	Spencer	INE0153_07	CROOKED CREEK	ESCHERICHIA COLI (E. COLI)	Recreational Use (Human Health)	5A	1.43	Miles
OHIO TRIBUTARIES	51402010503		INE0153_08	CROOKED CREEK	DISSOLVED OXYGEN	Warm Water Aquatic Life	5A	1.39	Miles
OHIO TRIBUTARIES	51402010503		INE0153_08	CROOKED CREEK	ESCHERICHIA COLI (E. COLI)	Recreational Use (Human Health)	5A	1.39	Miles
OHIO TRIBUTARIES	51402010503	Spencer	INE0153_11	CROOKED CREEK	DISSOLVED OXYGEN	Warm Water Aquatic Life	5A	1.9	Miles
OHIO TRIBUTARIES	51402010503	Spencer	INE0153_11	CROOKED CREEK	ESCHERICHIA COLI (E. COLI)	Recreational Use (Human Health)	5A	1.9	Miles
OHIO TRIBUTARIES	51402010503	Spencer	INE0153_T1016	CROOKED CREEK - UNNAMED TRIBUTARY	BIOLOGICAL INTEGRITY	Warm Water Aquatic Life	5A	2.68	Miles
OHIO TRIBUTARIES	51402010503	Spencer	INE0153_T1017	CROOKED CREEK - UNNAMED TRIBUTARY	BIOLOGICAL INTEGRITY	Warm Water Aquatic Life	5A	0.75	Miles
OHIO TRIBUTARIES	51402010503	Spencer	INE0153_T1021	CROOKED CREEK - UNNAMED TRIBUTARY	DISSOLVED OXYGEN	Warm Water Aquatic Life	5A	5.87	Miles
OHIO TRIBUTARIES	51402010503	Spencer	INE0153_T1021	CROOKED CREEK - UNNAMED TRIBUTARY	ESCHERICHIA COLI (E. COLI)	Recreational Use (Human Health)	5A	5.87	Miles
OHIO TRIBUTARIES	51402010503	Spencer	INE0153_T1024	BIG SLOUGH	DISSOLVED OXYGEN	Warm Water Aquatic Life	5A	1.38	Miles
OHIO TRIBUTARIES	51402010503	Spencer	INE0153_T1024	BIG SLOUGH	ESCHERICHIA COLI (E. COLI)	Recreational Use (Human Health)	5A	1.38	Miles
OHIO TRIBUTARIES	51402010703	Spencer	INE0173_08	LITTLE SANDY CREEK	BIOLOGICAL INTEGRITY	Warm Water Aquatic Life	5A	0.86	Miles
OHIO TRIBUTARIES	51402010703	Spencer	INE0173_08	LITTLE SANDY CREEK	DISSOLVED OXYGEN	Warm Water Aquatic Life	5A	0.86	Miles
OHIO TRIBUTARIES	51402010703	Spencer	INE0173_09	LITTLE SANDY CREEK	BIOLOGICAL INTEGRITY	Warm Water Aquatic Life	5A	50	Miles
OHIO TRIBUTARIES	51402010703	Spencer	INE0173_09	LITTLE SANDY CREEK	DISSOLVED OXYGEN	Warm Water Aquatic Life	5A	50	Miles
OHIO TRIBUTARIES	51402010703	Spencer	INE0173_10	LITTLE SANDY CREEK	BIOLOGICAL INTEGRITY	Warm Water Aquatic Life	5A	2.45	Miles
OHIO TRIBUTARIES	51402010703	Spencer	INE0173_10	LITTLE SANDY CREEK	DISSOLVED OXYGEN	Warm Water Aquatic Life	5A	2.45	Miles
OHIO TRIBUTARIES	51402010703	Spencer	INE0173_11	LITTLE SANDY CREEK	BIOLOGICAL INTEGRITY	Warm Water Aquatic Life	5A	1.57	Miles
OHIO TRIBUTARIES	51402010703	Spencer	INE0173_11	LITTLE SANDY CREEK	DISSOLVED OXYGEN	Warm Water Aquatic Life	5A	1.57	Miles
OHIO TRIBUTARIES	51402010703	Spencer	INE0173_13	LITTLE SANDY CREEK	BIOLOGICAL INTEGRITY	Warm Water Aquatic Life	5A	4.77	Miles
OHIO TRIBUTARIES	51402010703	Spencer	INE0173_13	LITTLE SANDY CREEK	DISSOLVED OXYGEN	Warm Water Aquatic Life	5A	4.77	Miles
OHIO TRIBUTARIES	51402010703	Spencer	INE0173_14	LITTLE SANDY CREEK	BIOLOGICAL INTEGRITY	Warm Water Aquatic Life	5A	3.05	Miles
OHIO TRIBUTARIES	51402010703	Spencer	INE0173_14	LITTLE SANDY CREEK	DISSOLVED OXYGEN	Warm Water Aquatic Life	5A	3.05	Miles
OHIO TRIBUTARIES			INE0174_T1003A	ROCK RUN	BIOLOGICAL INTEGRITY	Warm Water Aquatic Life	5A	1	Miles
OHIO TRIBUTARIES			INE0177_T1001A	NEST RUN	BIOLOGICAL INTEGRITY	Warm Water Aquatic Life	5A	1	Miles
OHIO TRIBUTARIES	51402010801	Spencer	INE0181_01	HONEY CREEK	ESCHERICHIA COLI (E. COLI)	Recreational Use (Human Health)	5A	9.03	Miles
OHIO TRIBUTARIES	51402010801	Spencer	INE0181_02	HONEY CREEK	DISSOLVED OXYGEN	Warm Water Aquatic Life	5A	5.08	Miles
OHIO TRIBUTARIES	51402010801	Spencer	INE0181_02	HONEY CREEK	BIOLOGICAL INTEGRITY	Warm Water Aquatic Life	5A	5.08	Miles
OHIO TRIBUTARIES	51402010801	Spencer	INE0181_T1001	HONEY CREEK - UNNAMED TRIBUTARY	ESCHERICHIA COLI (E. COLI)	Recreational Use (Human Health)	5A	3.01	Miles
OHIO TRIBUTARIES	51402010801	Spencer	INE0181_T1002	HONEY CREEK - UNNAMED TRIBUTARY	ESCHERICHIA COLI (E. COLI)	Recreational Use (Human Health)	5A	3.33	Miles
OHIO TRIBUTARIES	51402010801	Spencer	INE0181_T1003	HONEY CREEK - UNNAMED TRIBUTARY	ESCHERICHIA COLI (E. COLI)	Recreational Use (Human Health)	5A	2.2	Miles

BASIN	HYDROLOGIC UNIT CODE	COUNTY	ASSESSMENT UNIT ID	ASSESSMENT UNIT NAME	PARAMETER	DESIGNATED USE	IR CATEGORY	SIZE	UNIT
OHIO TRIBUTARIES	51402010901	Dubois	INE0191_02	NORTH FORK LITTLE PIGEON CREEK	BIOLOGICAL INTEGRITY	Warm Water Aquatic Life	5A	5.27	Miles
OHIO TRIBUTARIES	51402010901	Dubois/Spencer	INE0191_03	NORTH FORK LITTLE PIGEON CREEK	BIOLOGICAL INTEGRITY	Warm Water Aquatic Life	5A	5.4	Miles
OHIO TRIBUTARIES	51402010901	Dubois	INE0191_08	LITTLE PIGEON CREEK, NORTH FORK	BIOLOGICAL INTEGRITY	Warm Water Aquatic Life	5A	0.22	Miles
OHIO TRIBUTARIES	51402010901	Dubois	INE0191_T1002	NORTH FORK LITTLE PIGEON CREEK - UNNAMED TRIBUTARY	BIOLOGICAL INTEGRITY	Warm Water Aquatic Life	5A	4.36	Miles
OHIO TRIBUTARIES	51402010905	Warrick	INE0195_01	LITTLE PIGEON CREEK	DISSOLVED OXYGEN	Warm Water Aquatic Life	5A	2.5	Miles
OHIO TRIBUTARIES	51402010905	Warrick	INE0195_01	LITTLE PIGEON CREEK	BIOLOGICAL INTEGRITY	Warm Water Aquatic Life	5A	2.5	Miles
OHIO TRIBUTARIES	51402010905	Spencer/Warrick	INE0195_02	LITTLE PIGEON CREEK	ESCHERICHIA COLI (E. COLI)	Recreational Use (Human Health)	5A	6.55	Miles
OHIO TRIBUTARIES	51402010905	Spencer/Warrick	INE0195_02	LITTLE PIGEON CREEK	DISSOLVED OXYGEN	Warm Water Aquatic Life	5A	6.55	Miles
OHIO TRIBUTARIES	51402010905	Spencer/Warrick	INE0195_02	LITTLE PIGEON CREEK	BIOLOGICAL INTEGRITY	Warm Water Aquatic Life	5A	6.55	Miles
OHIO TRIBUTARIES	51402010908	Spencer/Warrick	INE0198_01	LITTLE PIGEON CREEK	BIOLOGICAL INTEGRITY	Warm Water Aquatic Life	5A	0.67	Miles
OHIO TRIBUTARIES	51402010908	Spencer/Warrick	INE0198_01	LITTLE PIGEON CREEK	DISSOLVED OXYGEN	Warm Water Aquatic Life	5A	0.67	Miles
OHIO TRIBUTARIES	51402010908	Spencer/Warrick	INE0198_01	LITTLE PIGEON CREEK	ESCHERICHIA COLI (E. COLI)	Recreational Use (Human Health)	5A	0.67	Miles
OHIO TRIBUTARIES	51402010908	Spencer/Warrick	INE0198_02	LITTLE PIGEON CREEK	DISSOLVED OXYGEN	Warm Water Aquatic Life	5A	1.6	Miles
OHIO TRIBUTARIES	51402010908	Spencer/Warrick	INE0198_02	LITTLE PIGEON CREEK	ESCHERICHIA COLI (E. COLI)	Recreational Use (Human Health)	5A	1.6	Miles
OHIO TRIBUTARIES	51402010908	Spencer/Warrick	INE0198_02	LITTLE PIGEON CREEK	BIOLOGICAL INTEGRITY	Warm Water Aquatic Life	5A	1.6	Miles
OHIO TRIBUTARIES	51402010908	Spencer/Warrick	INE0198_03	LITTLE PIGEON CREEK	BIOLOGICAL INTEGRITY	Warm Water Aquatic Life	5A	1.09	Miles
OHIO TRIBUTARIES	51402010908	Spencer/Warrick	INE0198_03	LITTLE PIGEON CREEK	DISSOLVED OXYGEN	Warm Water Aquatic Life	5A	1.09	Miles
OHIO TRIBUTARIES	51402010908	Spencer/Warrick	INE0198_03	LITTLE PIGEON CREEK	ESCHERICHIA COLI (E. COLI)	Recreational Use (Human Health)	5A	1.09	Miles
OHIO TRIBUTARIES	51402010908	Spencer/Warrick	INE0198_04	LITTLE PIGEON CREEK	BIOLOGICAL INTEGRITY	Warm Water Aquatic Life	5A	1.13	Miles
OHIO TRIBUTARIES	51402010908	Spencer/Warrick	INE0198_04	LITTLE PIGEON CREEK	DISSOLVED OXYGEN	Warm Water Aquatic Life	5A	1.13	Miles
OHIO TRIBUTARIES	51402010908	Spencer/Warrick	INE0198_04	LITTLE PIGEON CREEK	ESCHERICHIA COLI (E. COLI)	Recreational Use (Human Health)	5A	1.13	Miles
OHIO TRIBUTARIES	51402010908	Spencer/Warrick	INE0198_05	LITTLE PIGEON CREEK	DISSOLVED OXYGEN	Warm Water Aquatic Life	5A	0.92	Miles
OHIO TRIBUTARIES	51402010908	Spencer/Warrick	INE0198_05	LITTLE PIGEON CREEK	ESCHERICHIA COLI (E. COLI)	Recreational Use (Human Health)	5A	0.92	Miles
OHIO TRIBUTARIES	51402010908	Spencer/Warrick	INE0198_06	LITTLE PIGEON CREEK	DISSOLVED OXYGEN	Warm Water Aquatic Life	5A	4.99	Miles
OHIO TRIBUTARIES	51402010908	Spencer/Warrick	INE0198_06	LITTLE PIGEON CREEK	ESCHERICHIA COLI (E. COLI)	Recreational Use (Human Health)	5A	4.99	Miles
OHIO TRIBUTARIES	51402010908	Spencer	INE0198_T1018	EAST FORK LITTLE PIGEON CREEK	DISSOLVED OXYGEN	Warm Water Aquatic Life	5A	0.46	Miles
OHIO TRIBUTARIES	51402010908	Spencer	INE0198_T1018	EAST FORK LITTLE PIGEON CREEK	NUTRIENTS	Warm Water Aquatic Life	5A	0.46	Miles
OHIO TRIBUTARIES	51402010908	Spencer	INE0198_T1022	EAST FORK LITTLE PIGEON RIVER - UNNAMED TRIBUTARY	DISSOLVED OXYGEN	Warm Water Aquatic Life	5A	1.52	Miles
OHIO TRIBUTARIES	51402010908	Spencer	INE0198_T1022	EAST FORK LITTLE PIGEON RIVER - UNNAMED TRIBUTARY	NUTRIENTS	Warm Water Aquatic Life	5A	1.52	Miles
OHIO TRIBUTARIES	51402010908	Spencer	INE0198_T1023	EAST FORK LITTLE PIGEON RIVER - UNNAMED TRIBUTARY	DISSOLVED OXYGEN	Warm Water Aquatic Life	5A	1.68	Miles
OHIO TRIBUTARIES	51402010908	Spencer	INE0198_T1023	EAST FORK LITTLE PIGEON RIVER - UNNAMED TRIBUTARY	NUTRIENTS	Warm Water Aquatic Life	5A	1.68	Miles
OHIO TRIBUTARIES	51402010908	Spencer	INE0198_T1044	LITTLE PIGEON CREEK, EAST FORK - UNNAMED TRIBUTARY	DISSOLVED OXYGEN	Warm Water Aquatic Life	5A	9.92	Miles
OHIO TRIBUTARIES	51402011003	Spencer/Warrick	INE01A3_01	LITTLE PIGEON CREEK	ESCHERICHIA COLI (E. COLI)	Recreational Use (Human Health)	5A	1.75	Miles
OHIO TRIBUTARIES	51402011003	Spencer/Warrick	INE01A3_02	LITTLE PIGEON CREEK	ESCHERICHIA COLI (E. COLI)	Recreational Use (Human Health)	5A	3.29	Miles
OHIO TRIBUTARIES	51402011003	Spencer/Warrick	INE01A3_03	LITTLE PIGEON CREEK	ESCHERICHIA COLI (E. COLI)	Recreational Use (Human Health)	5A	2.54	Miles
OHIO TRIBUTARIES	51402011003	Spencer/Warrick	INE01A3_05	LITTLE PIGEON CREEK	ESCHERICHIA COLI (E. COLI)	Recreational Use (Human Health)	5A	1.13	Miles
OHIO TRIBUTARIES	51402011003	Spencer/Warrick	INE01A3_06	LITTLE PIGEON CREEK	ESCHERICHIA COLI (E. COLI)	Recreational Use (Human Health)	5A	1.1	Miles
OHIO TRIBUTARIES	51402011003	Spencer/Warrick	INE01A3_07	LITTLE PIGEON CREEK	ESCHERICHIA COLI (E. COLI)	Recreational Use (Human Health)	5A	0.6	Miles
OHIO TRIBUTARIES	51402011004	Spencer/Warrick	INE01A4_01	LITTLE PIGEON CREEK	BIOLOGICAL INTEGRITY	Warm Water Aquatic Life	5A	4.47	Miles
OHIO TRIBUTARIES	51402011004	Spencer/Warrick	INE01A4_02	LITTLE PIGEON CREEK	BIOLOGICAL INTEGRITY	Warm Water Aquatic Life	5A	1.43	Miles
OHIO TRIBUTARIES	51402011004	Spencer/Warrick	INE01A4_03	LITTLE PIGEON CREEK	BIOLOGICAL INTEGRITY	Warm Water Aquatic Life	5A	2.52	Miles
OHIO TRIBUTARIES	51402011004	Spencer	INE01A4_T1041	HOOPPOLE DITCH - UNNAMED TRIBUTARY	BIOLOGICAL INTEGRITY	Warm Water Aquatic Life	5A	3.19	Miles
OHIO TRIBUTARIES	51402011004	Spencer	INE01A4_T1041	HOOPPOLE DITCH - UNNAMED TRIBUTARY	DISSOLVED OXYGEN	Warm Water Aquatic Life	5A	3.19	Miles
OHIO TRIBUTARIES	51402011006	Spencer/Warrick	INE01A6_01	LITTLE PIGEON CREEK	DISSOLVED OXYGEN	Warm Water Aquatic Life	5A	5.71	Miles
OHIO TRIBUTARIES	51402011006	Spencer/Warrick	INE01A6_01	LITTLE PIGEON CREEK	PCBS IN FISH TISSUE	Fish Consumption	5B	5.71	Miles
OHIO TRIBUTARIES	51402011006	Spencer/Warrick	INE01A6_02	LITTLE PIGEON CREEK	PCBS IN FISH TISSUE	Fish Consumption	5B	0.98	Miles
OHIO TRIBUTARIES	51402011006	Spencer/Warrick	INE01A6_02	LITTLE PIGEON CREEK	ESCHERICHIA COLI (E. COLI)	Recreational Use (Human Health)	5A	0.98	Miles
OHIO TRIBUTARIES	51402011006	Spencer/Warrick	INE01A6_02	LITTLE PIGEON CREEK	NUTRIENTS	Warm Water Aquatic Life	5A	0.98	Miles
OHIO TRIBUTARIES	51402011006	Warrick	INE01A6_03	LITTLE PIGEON CREEK	PCBS IN FISH TISSUE	Fish Consumption	5B	4.92	Miles
OHIO TRIBUTARIES	51402011006	Warrick	INE01A6_03	LITTLE PIGEON CREEK	ESCHERICHIA COLI (E. COLI)	Recreational Use (Human Health)	5A	4.92	Miles
OHIO TRIBUTARIES	51402011006	Warrick	INE01A6_03	LITTLE PIGEON CREEK	NUTRIENTS	Warm Water Aquatic Life	5A	4.92	Miles
OHIO TRIBUTARIES	51402011006	Warrick	INE01A6_04	LITTLE PIGEON CREEK	ESCHERICHIA COLI (E. COLI)	Recreational Use (Human Health)	5A	0.16	Miles
OHIO TRIBUTARIES	51402011006	Warrick	INE01A6_04	LITTLE PIGEON CREEK	PCBS IN FISH TISSUE	Fish Consumption	5B	0.16	Miles
OHIO TRIBUTARIES	51402011101	Warrick	INE01B1_04	CYPRESS CREEK	ESCHERICHIA COLI (E. COLI)	Recreational Use (Human Health)	5A	0.7	Miles
OHIO TRIBUTARIES	51402011101	Warrick	INE01B1_05	CYPRESS CREEK	ESCHERICHIA COLI (E. COLI)	Recreational Use (Human Health)	5A	0.38	Miles
OHIO TRIBUTARIES	51402011101	Warrick	INE01B1_06	CYPRESS CREEK	ESCHERICHIA COLI (E. COLI)	Recreational Use (Human Health)	5A	0.21	Miles
OHIO TRIBUTARIES	51402011101	Warrick	INE01B1_07	CYPRESS CREEK	ESCHERICHIA COLI (E. COLI)	Recreational Use (Human Health)	5A	2.1	Miles
OHIO TRIBUTARIES	51402011101	Warrick	INE01B1_08	CYPRESS CREEK	ESCHERICHIA COLI (E. COLI)	Recreational Use (Human Health)	5A	3.74	Miles
OHIO TRIBUTARIES	51402011101	Warrick	INE01B1_09	CYPRESS CREEK	ESCHERICHIA COLI (E. COLI)	Recreational Use (Human Health)	5A	2.64	Miles
OHIO TRIBUTARIES	51402011101	Warrick	INE01B1_11	CYPRESS CREEK	ESCHERICHIA COLI (E. COLI)	Recreational Use (Human Health)	5A	2.63	Miles

BASIN	HYDROLOGIC UNIT CODE	COUNTY	ASSESSMENT UNIT ID	ASSESSMENT UNIT NAME	PARAMETER	DESIGNATED USE	IR CATEGORY	SIZE	UNIT
OHIO TRIBUTARIES	51402011102	Warrick	INE01B2_01	CYPRESS CREEK	ESCHERICHIA COLI (E. COLI)	Recreational Use (Human Health)	5A	1.85	Miles
OHIO TRIBUTARIES	51402011102	Warrick	INE01B2_01	CYPRESS CREEK	PESTICIDES	Warm Water Aquatic Life	5A	1.85	Miles
OHIO TRIBUTARIES	51402011102	Warrick	INE01B2_02	CYPRESS CREEK	ESCHERICHIA COLI (E. COLI)	Recreational Use (Human Health)	5A	2.1	Miles
OHIO TRIBUTARIES	51402011102	Warrick	INE01B2_02	CYPRESS CREEK	PESTICIDES	Warm Water Aquatic Life	5A	2.1	Miles
OHIO TRIBUTARIES	51402011102	Warrick	INE01B2_03	CYPRESS CREEK	ESCHERICHIA COLI (E. COLI)	Recreational Use (Human Health)	5A	3.27	Miles
OHIO TRIBUTARIES	51402011102	Warrick	INE01B2_03	CYPRESS CREEK	PESTICIDES	Warm Water Aquatic Life	5A	3.27	Miles
OHIO TRIBUTARIES			INE01EB_T1051	UNNAMED TRIB BARREN FORK	AMMONIA, UN-IONIZED	Warm Water Aquatic Life	5A	1	Miles
OHIO TRIBUTARIES			INE01EB_T1051	UNNAMED TRIB BARREN FORK	PH	Warm Water Aquatic Life	5A	1	Miles
OHIO TRIBUTARIES	51402020101	Gibson	INE0211_02	HURRICANE CREEK	PH	Warm Water Aquatic Life	5A	10.9	Miles
OHIO TRIBUTARIES	51402020101	Gibson	INE0211_T1002	HURRICANE CREEK - UNNAMED TRIBUTARY	ESCHERICHIA COLI (E. COLI)	Recreational Use (Human Health)	5A	14.78	Miles
OHIO TRIBUTARIES	51402020104	Gibson	INE0214_03	PIGEON CREEK	ESCHERICHIA COLI (E. COLI)	Recreational Use (Human Health)	5A	4.59	Miles
OHIO TRIBUTARIES	51402020104	Gibson	INE0214_04	PIGEON CREEK	ESCHERICHIA COLI (E. COLI)	Recreational Use (Human Health)	5A	15.65	Miles
OHIO TRIBUTARIES	51402020104	Gibson	INE0214_T1001	PIGEON CREEK - UNNAMED TRIBUTARY	ESCHERICHIA COLI (E. COLI)	Recreational Use (Human Health)	5A	2.93	Miles
OHIO TRIBUTARIES	51402020104	Gibson	INE0214_T1002	PIGEON CREEK - UNNAMED TRIBUTARY	BIOLOGICAL INTEGRITY	Warm Water Aquatic Life	5A	3.24	Miles
OHIO TRIBUTARIES	51402020104	Gibson	INE0214_T1002	PIGEON CREEK - UNNAMED TRIBUTARY	DISSOLVED OXYGEN	Warm Water Aquatic Life	5A	3.24	Miles
OHIO TRIBUTARIES	51402020104	Gibson	INE0214_T1002	PIGEON CREEK - UNNAMED TRIBUTARY	ESCHERICHIA COLI (E. COLI)	Recreational Use (Human Health)	5A	3.24	Miles
OHIO TRIBUTARIES	51402020104	Gibson	INE0214_T1002	PIGEON CREEK - UNNAMED TRIBUTARY	NUTRIENTS	Warm Water Aquatic Life	5A	3.24	Miles
OHIO TRIBUTARIES	51402020106	Gibson	INE0216_03	PIGEON CREEK	BIOLOGICAL INTEGRITY	Warm Water Aquatic Life	5A	4.6	Miles
OHIO TRIBUTARIES	51402020106	Gibson	INE0216_04	PIGEON CREEK	BIOLOGICAL INTEGRITY	Warm Water Aquatic Life	5A	5.26	Miles
OHIO TRIBUTARIES	51402020106	Gibson	INE0216_T1002	SNAKE RUN	ESCHERICHIA COLI (E. COLI)	Recreational Use (Human Health)	5A	7.89	Miles
OHIO TRIBUTARIES	51402020106	Gibson	INE0216_T1004	PIGEON CREEK - UNNAMED TRIBUTARY	ESCHERICHIA COLI (E. COLI)	Recreational Use (Human Health)	5A	3.53	Miles
OHIO TRIBUTARIES	51402020106	Gibson/Warrick	INE0216_T1005	PIGEON CREEK - UNNAMED TRIBUTARY	ESCHERICHIA COLI (E. COLI)	Recreational Use (Human Health)	5A	8.88	Miles
OHIO TRIBUTARIES	51402020106	Gibson	INE0216_T1006	PIGEON CREEK - UNNAMED TRIBUTARY	ESCHERICHIA COLI (E. COLI)	Recreational Use (Human Health)	5A	8.08	Miles
OHIO TRIBUTARIES	51402020107	Gibson	INE0217_03	PIGEON CREEK	ESCHERICHIA COLI (E. COLI)	Recreational Use (Human Health)	5A	2.77	Miles
OHIO TRIBUTARIES	51402020107	Gibson	INE0217_T1003	SMITH FORK - UNNAMED TRIBUTARY	ESCHERICHIA COLI (E. COLI)	Recreational Use (Human Health)	5A	3.99	Miles
OHIO TRIBUTARIES	51402020107	Gibson	INE0217_T1004	SMITH FORK - UNNAMED TRIBUTARY	ESCHERICHIA COLI (E. COLI)	Recreational Use (Human Health)	5A	9.36	Miles
OHIO TRIBUTARIES	51402020107	Gibson	INE0217_T1007	WABASH AND ERIE CANAL	ESCHERICHIA COLI (E. COLI)	Recreational Use (Human Health)	5A	5.83	Miles
OHIO TRIBUTARIES	51402020107	Gibson/Warrick	INE0217_T1008	PIGEON CREEK - UNNAMED TRIBUTARY	ESCHERICHIA COLI (E. COLI)	Recreational Use (Human Health)	5A	2.26	Miles
OHIO TRIBUTARIES	51402020202	Gibson/Warrick	INE0222_01	BIG CREEK	ESCHERICHIA COLI (E. COLI)	Recreational Use (Human Health)	5A	21.99	Miles
OHIO TRIBUTARIES	51402020202	Gibson/Warrick	INE0222_T1003	BIG CREEK - UNNAMED TRIBUTARY	ESCHERICHIA COLI (E. COLI)	Recreational Use (Human Health)	5A	5.73	Miles
OHIO TRIBUTARIES	51402020202	Gibson/Warrick	INE0222_T1004	BIG CREEK - UNNAMED TRIBUTARY	ESCHERICHIA COLI (E. COLI)	Recreational Use (Human Health)	5A	6.09	Miles
OHIO TRIBUTARIES	51402020202	Gibson/Warrick	INE0222_T1005	BIG CREEK - UNNAMED TRIBUTARY	ESCHERICHIA COLI (E. COLI)	Recreational Use (Human Health)	5A	3.28	Miles
OHIO TRIBUTARIES	51402020203	Gibson/Warrick	INE0223_T1003	PIGEON CREEK - UNNAMED TRIBUTARY	ESCHERICHIA COLI (E. COLI)	Recreational Use (Human Health)	5A	1.59	Miles
OHIO TRIBUTARIES	51402020203	Warrick	INE0223_T1004	PIGEON CREEK - UNNAMED TRIBUTARY	ESCHERICHIA COLI (E. COLI)	Recreational Use (Human Health)	5A	7.04	Miles
OHIO TRIBUTARIES	51402020203	Warrick	INE0223_T1009	PIGEON CREEK - UNNAMED TRIBUTARY	ESCHERICHIA COLI (E. COLI)	Recreational Use (Human Health)	5A	4.94	Miles
OHIO TRIBUTARIES	51402020203	Warrick	INE0223_T1010	SQUAW CREEK	ESCHERICHIA COLI (E. COLI)	Recreational Use (Human Health)	5A	14.6	Miles
OHIO TRIBUTARIES	51402020203	Warrick	INE0223_T1012	PIGEON CREEK - UNNAMED TRIBUTARY	ESCHERICHIA COLI (E. COLI)	Recreational Use (Human Health)	5A	5.19	Miles
OHIO TRIBUTARIES	51402020204	Warrick	INE0224_02	PIGEON CREEK	DISSOLVED OXYGEN	Warm Water Aquatic Life	5A	4.7	Miles
OHIO TRIBUTARIES	51402020204	Warrick	INE0224_02	PIGEON CREEK	NUTRIENTS	Warm Water Aquatic Life	5A	4.7	Miles
OHIO TRIBUTARIES	51402020204	Warrick	INE0224_02	PIGEON CREEK	BIOLOGICAL INTEGRITY	Warm Water Aquatic Life	5A	4.7	Miles
OHIO TRIBUTARIES	51402020204	Vanderburgh/Warrick	INE0224_03	PIGEON CREEK	DISSOLVED OXYGEN	Warm Water Aquatic Life	5A	8.8	Miles
OHIO TRIBUTARIES	51402020204	Vanderburgh/Warrick	INE0224_03	PIGEON CREEK	NUTRIENTS	Warm Water Aquatic Life	5A	8.8	Miles
OHIO TRIBUTARIES	51402020204	Vanderburgh/Warrick	INE0224_03	PIGEON CREEK	BIOLOGICAL INTEGRITY	Warm Water Aquatic Life	5A	8.8	Miles
OHIO TRIBUTARIES	51402020204	Warrick	INE0224_T1001	PIGEON CREEK - UNNAMED TRIBUTARY	ESCHERICHIA COLI (E. COLI)	Recreational Use (Human Health)	5A	7.74	Miles
OHIO TRIBUTARIES	51402020204	Warrick	INE0224_T1008	PIGEON CREEK - UNNAMED TRIBUTARY	ESCHERICHIA COLI (E. COLI)	Recreational Use (Human Health)	5A	2.19	Miles
OHIO TRIBUTARIES	51402020301	Warrick	INE0231_03	BLUEGRASS CREEK	ESCHERICHIA COLI (E. COLI)	Recreational Use (Human Health)	5A	4.19	Miles
OHIO TRIBUTARIES	51402020301	Gibson/Vanderburgh/Warrick	INE0231_04	BLUEGRASS CREEK	ESCHERICHIA COLI (E. COLI)	Recreational Use (Human Health)	5A	7.4	Miles
OHIO TRIBUTARIES	51402020301	Vanderburgh/Warrick	INE0231_T1009	BLUEGRASS CREEK - UNNAMED TRIBUTARY	DISSOLVED OXYGEN	Warm Water Aquatic Life	5A	3.5	Miles
OHIO TRIBUTARIES	51402020301	Vanderburgh/Warrick	INE0231_T1009	BLUEGRASS CREEK - UNNAMED TRIBUTARY	BIOLOGICAL INTEGRITY	Warm Water Aquatic Life	5A	3.5	Miles
OHIO TRIBUTARIES	51402020301	Vanderburgh	INE0231_T1010	BLUEGRASS CREEK - UNNAMED TRIBUTARY	DISSOLVED OXYGEN	Warm Water Aquatic Life	5A	10.91	Miles
OHIO TRIBUTARIES	51402020301	Vanderburgh	INE0231_T1010	BLUEGRASS CREEK - UNNAMED TRIBUTARY	BIOLOGICAL INTEGRITY	Warm Water Aquatic Life	5A	10.91	Miles
OHIO TRIBUTARIES	51402020305	Vanderburgh	INE0235_T1002	LOCUST CREEK - UNNAMED TRIBUTARY	ESCHERICHIA COLI (E. COLI)	Recreational Use (Human Health)	5A	2.62	Miles
OHIO TRIBUTARIES	51402020306	Vanderburgh	INE0236_03	PIGEON CREEK	DISSOLVED OXYGEN	Warm Water Aquatic Life	5A	0.93	Miles
OHIO TRIBUTARIES	51402020306	Vanderburgh	INE0236_03	PIGEON CREEK	NUTRIENTS	Warm Water Aquatic Life	5A	0.93	Miles
OHIO TRIBUTARIES	51402020306	Vanderburgh	INE0236_04	PIGEON CREEK	DISSOLVED OXYGEN	Warm Water Aquatic Life	5A	6.23	Miles
OHIO TRIBUTARIES	51402020306	Vanderburgh	INE0236_04	PIGEON CREEK	NUTRIENTS	Warm Water Aquatic Life	5A	6.23	Miles
OHIO TRIBUTARIES	51402020306	Vanderburgh	INE0236_05	PIGEON CREEK	DISSOLVED OXYGEN	Warm Water Aquatic Life	5A	1.05	Miles
OHIO TRIBUTARIES	51402020306	Vanderburgh	INE0236_05	PIGEON CREEK	NUTRIENTS	Warm Water Aquatic Life	5A	1.05	Miles
OHIO TRIBUTARIES	51402020306	Vanderburgh	INE0236_06	PIGEON CREEK	DISSOLVED OXYGEN	Warm Water Aquatic Life	5A	1.99	Miles
OHIO TRIBUTARIES	51402020306	Vanderburgh	INE0236_06	PIGEON CREEK	NUTRIENTS	Warm Water Aquatic Life	5A	1.99	Miles

BASIN	HYDROLOGIC UNIT CODE	COUNTY	ASSESSMENT UNIT ID	ASSESSMENT UNIT NAME	PARAMETER	DESIGNATED USE	IR CATEGORY	SIZE	UNIT
OHIO TRIBUTARIES	51402020306	Vanderburgh	INE0236_07	PIGEON CREEK	PCBS IN FISH TISSUE	Fish Consumption	5B	1.44	Miles
OHIO TRIBUTARIES	51402020306	Vanderburgh	INE0236_08	PIGEON CREEK	PCBS IN FISH TISSUE	Fish Consumption	5B	2.18	Miles
OHIO TRIBUTARIES	51402020306	Vanderburgh	INE0236_09	PIGEON CREEK	PCBS IN FISH TISSUE	Fish Consumption	5B	1.59	Miles
OHIO TRIBUTARIES	51402020401	Vanderburgh	INE0241_02	CARPENTIER CREEK	ESCHERICHIA COLI (E. COLI)	Recreational Use (Human Health)	5A	7.51	Miles
OHIO TRIBUTARIES	51402020601	Vanderburgh	INE0261_02	BAYOU CREEK	DISSOLVED OXYGEN	Warm Water Aquatic Life	5A	9.95	Miles
OHIO TRIBUTARIES	51402020601	Vanderburgh	INE0261_03	BAYOU CREEK	DISSOLVED OXYGEN	Warm Water Aquatic Life	5A	0.26	Miles
OHIO TRIBUTARIES	51402020601	Vanderburgh	INE0261_T1004	CYPRESS DALE DITCH	DISSOLVED OXYGEN	Warm Water Aquatic Life	5A	4.45	Miles
OHIO TRIBUTARIES	51402020601	Vanderburgh	INE0261_T1005	EDMOND DITCH	DISSOLVED OXYGEN	Warm Water Aquatic Life	5A	4.55	Miles
OHIO TRIBUTARIES	51402020603	Posey	INE0263_T1003	PERSIMMON POND DITCH	ESCHERICHIA COLI (E. COLI)	Recreational Use (Human Health)	5A	8.59	Miles
OHIO TRIBUTARIES	51402020604	Posey	INE0264_T1001	MCFADDEN CREEK - UNNAMED TRIBUTARY	ESCHERICHIA COLI (E. COLI)	Recreational Use (Human Health)	5A	10.71	Miles
OHIO TRIBUTARIES	51402020605	Posey	INE02P1017_00	HOVEY LAKE	PCBS IN FISH TISSUE	Fish Consumption	5B	242	Acres
GREAT MIAMI	50800011004	Randolph	ING01A4_01	GREENVILLE CREEK	NUTRIENTS	Warm Water Aquatic Life	5A	14.21	Miles
GREAT MIAMI	50800011004	Randolph	ING01A4_01	GREENVILLE CREEK	DISSOLVED OXYGEN	Warm Water Aquatic Life	5A	14.21	Miles
GREAT MIAMI	50800011004	Randolph	ING01A4_01	GREENVILLE CREEK	ESCHERICHIA COLI (E. COLI)	Recreational Use (Human Health)	5A	14.21	Miles
GREAT MIAMI	50800011004	Randolph	ING01A4_T1001	MORMAN DITCH	NUTRIENTS	Warm Water Aquatic Life	5A	1.95	Miles
GREAT MIAMI	50800011004	Randolph	ING01A4_T1001	MORMAN DITCH	ESCHERICHIA COLI (E. COLI)	Recreational Use (Human Health)	5A	1.95	Miles
GREAT MIAMI	50800011004	Randolph	ING01A4_T1001	MORMAN DITCH	DISSOLVED OXYGEN	Warm Water Aquatic Life	5A	1.95	Miles
GREAT MIAMI	50800011004	Randolph	ING01A4_T1002	SPARTANBURG CREEK	NUTRIENTS	Warm Water Aquatic Life	5A	2.84	Miles
GREAT MIAMI	50800011004	Randolph	ING01A4_T1002	SPARTANBURG CREEK	DISSOLVED OXYGEN	Warm Water Aquatic Life	5A	2.84	Miles
GREAT MIAMI	50800011004	Randolph	ING01A4_T1002	SPARTANBURG CREEK	ESCHERICHIA COLI (E. COLI)	Recreational Use (Human Health)	5A	2.84	Miles
GREAT MIAMI	50800011004	Randolph	ING01A4_T1004	HARSHMAN DITCH	DISSOLVED OXYGEN	Warm Water Aquatic Life	5A	6.36	Miles
GREAT MIAMI	50800011004	Randolph	ING01A4_T1004	HARSHMAN DITCH	ESCHERICHIA COLI (E. COLI)	Recreational Use (Human Health)	5A	6.36	Miles
GREAT MIAMI	50800011004	Randolph	ING01A4_T1004	HARSHMAN DITCH	NUTRIENTS	Warm Water Aquatic Life	5A	6.36	Miles
GREAT MIAMI	50800011004	Randolph	ING01A4_T1005	ELSON DITCH	DISSOLVED OXYGEN	Warm Water Aquatic Life	5A	2.45	Miles
GREAT MIAMI	50800011004	Randolph	ING01A4_T1005	ELSON DITCH	ESCHERICHIA COLI (E. COLI)	Recreational Use (Human Health)	5A	2.45	Miles
GREAT MIAMI	50800011004	Randolph	ING01A4_T1005	ELSON DITCH	NUTRIENTS	Warm Water Aquatic Life	5A	2.45	Miles
GREAT MIAMI	50800020602	Union	ING0262_01	LITTLE FOUR MILE CREEK	DISSOLVED OXYGEN	Warm Water Aquatic Life	5A	0.19	Miles
GREAT MIAMI	50800020602	Union	ING0262_01	LITTLE FOUR MILE CREEK	ESCHERICHIA COLI (E. COLI)	Recreational Use (Human Health)	5A	0.19	Miles
GREAT MIAMI	50800020602	Union	ING0262_01	LITTLE FOUR MILE CREEK	NUTRIENTS	Warm Water Aquatic Life	5A	0.19	Miles
GREAT MIAMI	50800020602	Union/Wayne	ING0262_01A	LITTLE FOUR MILE CREEK	DISSOLVED OXYGEN	Warm Water Aquatic Life	5A	5.5	Miles
GREAT MIAMI	50800020602	Union/Wayne	ING0262_01A	LITTLE FOUR MILE CREEK	ESCHERICHIA COLI (E. COLI)	Recreational Use (Human Health)	5A	5.5	Miles
GREAT MIAMI	50800020602	Union/Wayne	ING0262_01A	LITTLE FOUR MILE CREEK	NUTRIENTS	Warm Water Aquatic Life	5A	5.5	Miles
GREAT MIAMI	50800020602	Union	ING0262_02	LITTLE FOUR MILE CREEK	DISSOLVED OXYGEN	Warm Water Aquatic Life	5A	5.62	Miles
GREAT MIAMI	50800020602	Union	ING0262_02	LITTLE FOUR MILE CREEK	ESCHERICHIA COLI (E. COLI)	Recreational Use (Human Health)	5A	5.62	Miles
GREAT MIAMI	50800020602	Union	ING0262_02	LITTLE FOUR MILE CREEK	NUTRIENTS	Warm Water Aquatic Life	5A	5.62	Miles
GREAT MIAMI	50800020602	Union	ING0262_03	LITTLE FOUR MILE CREEK	ESCHERICHIA COLI (E. COLI)	Recreational Use (Human Health)	5A	15.33	Miles
GREAT MIAMI	50800020602	Union	ING0262_03	LITTLE FOUR MILE CREEK	NUTRIENTS	Warm Water Aquatic Life	5A	15.33	Miles
GREAT MIAMI	50800020602	Union	ING0262_03	LITTLE FOUR MILE CREEK	DISSOLVED OXYGEN	Warm Water Aquatic Life	5A	15.33	Miles
GREAT MIAMI	50800020602	Union	ING0262_T1002	CHURCH CREEK	NUTRIENTS	Warm Water Aquatic Life	5A	3.14	Miles
GREAT MIAMI	50800020602	Union	ING0262_T1002	CHURCH CREEK	DISSOLVED OXYGEN	Warm Water Aquatic Life	5A	3.14	Miles
GREAT MIAMI	50800020602	Union	ING0262_T1002	CHURCH CREEK	ESCHERICHIA COLI (E. COLI)	Recreational Use (Human Health)	5A	3.14	Miles
GREAT MIAMI	50800020602	Union	ING0262_T1003	FLEISCH RUN	DISSOLVED OXYGEN	Warm Water Aquatic Life	5A	0.22	Miles
GREAT MIAMI	50800020602	Union	ING0262_T1003	FLEISCH RUN	ESCHERICHIA COLI (E. COLI)	Recreational Use (Human Health)	5A	0.22	Miles
GREAT MIAMI	50800020602	Union	ING0262_T1003	FLEISCH RUN	NUTRIENTS	Warm Water Aquatic Life	5A	0.22	Miles
GREAT MIAMI	50800020802	Union	ING0282_03	INDIAN CREEK	DISSOLVED OXYGEN	Warm Water Aquatic Life	5A	11.86	Miles
GREAT MIAMI	50800020802	Union	ING0282_03	INDIAN CREEK	ESCHERICHIA COLI (E. COLI)	Recreational Use (Human Health)	5A	11.86	Miles
GREAT MIAMI	50800020802	Union	ING0282_03	INDIAN CREEK	NUTRIENTS	Warm Water Aquatic Life	5A	11.86	Miles
GREAT MIAMI	50800020802	Union	ING0282_T1001	WEST FORK FOUR MILE RUN	DISSOLVED OXYGEN	Warm Water Aquatic Life	5A	4.45	Miles
GREAT MIAMI	50800020802	Union	ING0282_T1001	WEST FORK FOUR MILE RUN	ESCHERICHIA COLI (E. COLI)	Recreational Use (Human Health)	5A	4.45	Miles
GREAT MIAMI	50800020802	Union	ING0282_T1001	WEST FORK FOUR MILE RUN	NUTRIENTS	Warm Water Aquatic Life	5A	4.45	Miles
GREAT MIAMI	50800020802	Union	ING0282_T1002	INDIAN CREEK - UNNAMED TRIBUTARY	DISSOLVED OXYGEN	Warm Water Aquatic Life	5A	0.27	Miles
GREAT MIAMI	50800020802	Union	ING0282_T1002	INDIAN CREEK - UNNAMED TRIBUTARY	ESCHERICHIA COLI (E. COLI)	Recreational Use (Human Health)	5A	0.27	Miles
GREAT MIAMI	50800020802	Union	ING0282_T1002	INDIAN CREEK - UNNAMED TRIBUTARY	NUTRIENTS	Warm Water Aquatic Life	5A	0.27	Miles
GREAT MIAMI	50800020802	Union	ING0282_T1003	CHARLOTTESVILLE CREEK	ESCHERICHIA COLI (E. COLI)	Recreational Use (Human Health)	5A	2.7	Miles
GREAT MIAMI	50800020802	Union	ING0282_T1003	CHARLOTTESVILLE CREEK	NUTRIENTS	Warm Water Aquatic Life	5A	2.7	Miles
GREAT MIAMI	50800020802	Union	ING0282_T1003	CHARLOTTESVILLE CREEK	DISSOLVED OXYGEN	Warm Water Aquatic Life	5A	2.7	Miles
GREAT MIAMI	50800020802	Franklin/Union	ING0282_T1004	BRANDYWINE CREEK	DISSOLVED OXYGEN	Warm Water Aquatic Life	5A	8.08	Miles
GREAT MIAMI	50800020802	Franklin/Union	ING0282_T1004	BRANDYWINE CREEK	ESCHERICHIA COLI (E. COLI)	Recreational Use (Human Health)	5A	8.08	Miles
GREAT MIAMI	50800020802	Franklin/Union	ING0282_T1004	BRANDYWINE CREEK	NUTRIENTS	Warm Water Aquatic Life	5A	8.08	Miles
GREAT MIAMI	50800020907	Dearborn	ING0297_02	GREAT MIAMI RIVER	PCBS IN FISH TISSUE	Fish Consumption	5B	2.94	Miles

BASIN	HYDROLOGIC UNIT CODE	COUNTY	ASSESSMENT UNIT ID	ASSESSMENT UNIT NAME	PARAMETER	DESIGNATED USE	IR CATEGORY	SIZE	UNIT
GREAT MIAMI	50800030102	Randolph	ING0312_02	MARTINDALE CREEK	ESCHERICHIA COLI (E. COLI)	Recreational Use (Human Health)	5A	12.44	Miles
GREAT MIAMI	50800030102	Randolph/Wayne	ING0312_03	MARTINDALE CREEK	ESCHERICHIA COLI (E. COLI)	Recreational Use (Human Health)	5A	7.06	Miles
GREAT MIAMI	50800030102	Wayne	ING0312_04	MARTINDALE CREEK	ESCHERICHIA COLI (E. COLI)	Recreational Use (Human Health)	5A	12.65	Miles
GREAT MIAMI	50800030102	Wayne	ING0312_T1007	PRICE CREEK	ESCHERICHIA COLI (E. COLI)	Recreational Use (Human Health)	5A	1.84	Miles
GREAT MIAMI	50800030103	Henry/Wayne	ING0313_T1007	WHITE BRANCH	ESCHERICHIA COLI (E. COLI)	Recreational Use (Human Health)	5A	3.9063	Miles
GREAT MIAMI	50800030106	Henry	ING0316_02	SUMMONS CREEK	ESCHERICHIA COLI (E. COLI)	Recreational Use (Human Health)	5A	4.81	Miles
GREAT MIAMI	50800030106	Henry	ING0316_03	SUMMONS CREEK	ESCHERICHIA COLI (E. COLI)	Recreational Use (Human Health)	5A	5.99	Miles
GREAT MIAMI	50800030106	Henry/Wayne	ING0316_04	SUMMONS CREEK	ESCHERICHIA COLI (E. COLI)	Recreational Use (Human Health)	5A	6.34	Miles
GREAT MIAMI	50800030106	Fayette/Wayne	ING0316_05	SUMMONS CREEK	ESCHERICHIA COLI (E. COLI)	Recreational Use (Human Health)	5A	4.54	Miles
GREAT MIAMI	50800030106	Fayette/Wayne	ING0316_06	SUMMONS CREEK	ESCHERICHIA COLI (E. COLI)	Recreational Use (Human Health)	5A	11.15	Miles
GREAT MIAMI	50800030107	Wayne	ING0317_04	MARTINDALE CREEK	ESCHERICHIA COLI (E. COLI)	Recreational Use (Human Health)	5A	0.32	Miles
GREAT MIAMI	50800030107	Wayne	ING0317_T1001	OSER CREEK	ESCHERICHIA COLI (E. COLI)	Recreational Use (Human Health)	5A	6.21	Miles
GREAT MIAMI	50800030107	Wayne	ING0317_T1002	BEARD RUN	ESCHERICHIA COLI (E. COLI)	Recreational Use (Human Health)	5A	3.12	Miles
GREAT MIAMI	50800030108	Wayne	ING0318_06	WHITEWATER RIVER	BIOLOGICAL INTEGRITY	Warm Water Aquatic Life	5A	2.01	Miles
GREAT MIAMI	50800030108	Wayne	ING0318_07	WHITEWATER RIVER	BIOLOGICAL INTEGRITY	Warm Water Aquatic Life	5A	0.68	Miles
GREAT MIAMI	50800030108	Wayne	ING0318_08	WHITEWATER RIVER	BIOLOGICAL INTEGRITY	Warm Water Aquatic Life	5A	0.5	Miles
GREAT MIAMI	50800030108	Wayne	ING0318_09	WHITEWATER RIVER	BIOLOGICAL INTEGRITY	Warm Water Aquatic Life	5A	0.48	Miles
GREAT MIAMI	50800030108	Wayne	ING0318_10	WHITEWATER RIVER	BIOLOGICAL INTEGRITY	Warm Water Aquatic Life	5A	4.98	Miles
GREAT MIAMI	50800030201	Randolph	ING0321_02	MUD CREEK	ESCHERICHIA COLI (E. COLI)	Recreational Use (Human Health)	5A	11.09	Miles
GREAT MIAMI	50800030201	Randolph	ING0321_03	MUD CREEK	ESCHERICHIA COLI (E. COLI)	Recreational Use (Human Health)	5A	0.54	Miles
GREAT MIAMI	50800030201	Randolph	ING0321_04	MUD CREEK	ESCHERICHIA COLI (E. COLI)	Recreational Use (Human Health)	5A	1.88	Miles
GREAT MIAMI	50800030201	Randolph	ING0321_05	MUD CREEK	ESCHERICHIA COLI (E. COLI)	Recreational Use (Human Health)	5A	0.73	Miles
GREAT MIAMI	50800030201	Randolph	ING0321_06	MUD CREEK	ESCHERICHIA COLI (E. COLI)	Recreational Use (Human Health)	5A	3.06	Miles
GREAT MIAMI	50800030201	Randolph	ING0321_T1001	LITTLE MUD CREEK	ESCHERICHIA COLI (E. COLI)	Recreational Use (Human Health)	5A	10.26	Miles
GREAT MIAMI	50800030201	Randolph	ING0321_T1002	CREAM RUN	ESCHERICHIA COLI (E. COLI)	Recreational Use (Human Health)	5A	3.4	Miles
GREAT MIAMI	50800030201	Randolph	ING0321_T1003	THIN RUN	ESCHERICHIA COLI (E. COLI)	Recreational Use (Human Health)	5A	1.54	Miles
GREAT MIAMI	50800030201	Randolph	ING0321_T1004	VANDYKE RUN	ESCHERICHIA COLI (E. COLI)	Recreational Use (Human Health)	5A	2.68	Miles
GREAT MIAMI	50800030201	Randolph	ING0321_T1005	CHERRY RUN	ESCHERICHIA COLI (E. COLI)	Recreational Use (Human Health)	5A	5.09	Miles
GREAT MIAMI	50800030201	Randolph	ING0321_T1007	NAMELESS RUN	ESCHERICHIA COLI (E. COLI)	Recreational Use (Human Health)	5A	1.48	Miles
GREAT MIAMI	50800030202	Randolph	ING0322_T1012	BLOOMINGPORT CREEK	DISSOLVED OXYGEN	Warm Water Aquatic Life	5A	4.97	Miles
GREAT MIAMI	50800030203	Wayne	ING0323_01	GREENS FORK	MERCURY IN FISH TISSUE	Fish Consumption	5B	16.19	Miles
GREAT MIAMI	50800030203	Wayne	ING0323_T1019	GREENS FORK - UNNAMED TRIBUTARY	ESCHERICHIA COLI (E. COLI)	Recreational Use (Human Health)	5A	2.18	Miles
GREAT MIAMI	50800030203	Wayne	ING0323_T1020	WILLIAMSBURG CREEK	ESCHERICHIA COLI (E. COLI)	Recreational Use (Human Health)	5A	5.03	Miles
GREAT MIAMI	50800030204	Wayne	ING0324_T1005	FRANKLIN CREEK	ESCHERICHIA COLI (E. COLI)	Recreational Use (Human Health)	5A	8.44	Miles
GREAT MIAMI	50800030205	Wayne	ING0325_02	WHITEWATER RIVER, WEST FORK	MERCURY IN FISH TISSUE	Fish Consumption	5B	2.79	Miles
GREAT MIAMI	50800030205	Fayette/Wayne	ING0325_03	WHITEWATER RIVER, WEST FORK	MERCURY IN FISH TISSUE	Fish Consumption	5B	4.14	Miles
GREAT MIAMI	50800030205	Wayne	ING0325_T1005	MIXED CREEK	ESCHERICHIA COLI (E. COLI)	Recreational Use (Human Health)	5A	4.78	Miles
GREAT MIAMI	50800030301	Randolph/Wayne	ING0331_02	NOLANDS FORK	BIOLOGICAL INTEGRITY	Warm Water Aquatic Life	5A	18.2	Miles
GREAT MIAMI	50800030301	Randolph/Wayne	ING0331_02	NOLANDS FORK	DISSOLVED OXYGEN	Warm Water Aquatic Life	5A	18.2	Miles
GREAT MIAMI	50800030301	Randolph/Wayne	ING0331_02	NOLANDS FORK	ESCHERICHIA COLI (E. COLI)	Recreational Use (Human Health)	5A	18.2	Miles
GREAT MIAMI	50800030301	Wayne	ING0331_03	NOLANDS FORK	BIOLOGICAL INTEGRITY	Warm Water Aquatic Life	5A	2.56	Miles
GREAT MIAMI	50800030301	Wayne	ING0331_03	NOLANDS FORK	DISSOLVED OXYGEN	Warm Water Aquatic Life	5A	2.56	Miles
GREAT MIAMI	50800030301	Wayne	ING0331_04	NOLANDS FORK	DISSOLVED OXYGEN	Warm Water Aquatic Life	5A	0.57	Miles
GREAT MIAMI	50800030301	Wayne	ING0331_04	NOLANDS FORK	BIOLOGICAL INTEGRITY	Warm Water Aquatic Life	5A	0.57	Miles
GREAT MIAMI	50800030303	Wayne	ING0333_T1012	WEBSTER CREEK	BIOLOGICAL INTEGRITY	Warm Water Aquatic Life	5A	1.66	Miles
GREAT MIAMI	50800030303	Wayne	ING0333_T1013	WEB BRANCH	BIOLOGICAL INTEGRITY	Warm Water Aquatic Life	5A	1.66	Miles
GREAT MIAMI	50800030303	Wayne	ING0333_T1014	SINGLE CREEK	BIOLOGICAL INTEGRITY	Warm Water Aquatic Life	5A	2.19	Miles
GREAT MIAMI	50800030303	Wayne	ING0333_T1015	LONG CREEK	BIOLOGICAL INTEGRITY	Warm Water Aquatic Life	5A	5.24	Miles
GREAT MIAMI	50800030303	Wayne	ING0333_T1016	CAIN DITCH	BIOLOGICAL INTEGRITY	Warm Water Aquatic Life	5A	2.24	Miles
GREAT MIAMI	50800030303	Wayne	ING0333_T1017	RICH CREEK	BIOLOGICAL INTEGRITY	Warm Water Aquatic Life	5A	5.55	Miles
GREAT MIAMI	50800030303	Wayne	ING0333_T1018	FORK CREEK	BIOLOGICAL INTEGRITY	Warm Water Aquatic Life	5A	6.67	Miles
GREAT MIAMI	50800030303	Wayne	ING0333_T1019	NOLANDS FORK-UNNAMED TRIBUTARY	BIOLOGICAL INTEGRITY	Warm Water Aquatic Life	5A	1.93	Miles
GREAT MIAMI	50800030303	Wayne	ING0333_T1020	GEPHART DITCH	BIOLOGICAL INTEGRITY	Warm Water Aquatic Life	5A	3.12	Miles
GREAT MIAMI	50800030303	Wayne	ING0333_T1021	CROWN CREEK	BIOLOGICAL INTEGRITY	Warm Water Aquatic Life	5A	3.1	Miles
GREAT MIAMI	50800030303	Wayne	ING0333_T1022	FREE RUN	ESCHERICHIA COLI (E. COLI)	Recreational Use (Human Health)	5A	3.1	Miles
GREAT MIAMI	50800030303	Wayne	ING0333_T1023	COOL BROOK	ESCHERICHIA COLI (E. COLI)	Recreational Use (Human Health)	5A	1.58	Miles
GREAT MIAMI	50800030401	Fayette	ING0341_01	WHITEWATER RIVER	MERCURY IN FISH TISSUE	Fish Consumption	5B	2.56	Miles
GREAT MIAMI	50800030404	Fayette	ING0344_02	WHITEWATER RIVER	MERCURY IN FISH TISSUE	Fish Consumption	5B	3.01	Miles
GREAT MIAMI	50800030404	Fayette	ING0344_03	WHITEWATER RIVER	MERCURY IN FISH TISSUE	Fish Consumption	5B	1.23	Miles
GREAT MIAMI	50800030404	Fayette	ING0344_04	WHITEWATER RIVER	MERCURY IN FISH TISSUE	Fish Consumption	5B	0.72	Miles

BASIN	HYDROLOGIC UNIT CODE	COUNTY	ASSESSMENT UNIT ID	ASSESSMENT UNIT NAME	PARAMETER	DESIGNATED USE	IR CATEGORY	SIZE	UNIT
GREAT MIAMI	50800030404	Fayette	ING0344_05	WHITEWATER RIVER	MERCURY IN FISH TISSUE	Fish Consumption	5B	1.87	Miles
GREAT MIAMI	50800030404	Fayette	ING0344_06	WHITEWATER RIVER	MERCURY IN FISH TISSUE	Fish Consumption	5B	1.05	Miles
GREAT MIAMI	50800030405	Fayette	ING0345_01	WILLIAMS CREEK	PCBS IN FISH TISSUE	Fish Consumption	5B	18.9	Miles
GREAT MIAMI	50800030408	Fayette/Franklin	ING0348_01	WHITEWATER RIVER	PCBS IN FISH TISSUE	Fish Consumption	5B	8.79	Miles
GREAT MIAMI	50800030408	Franklin	ING0348_02	WHITEWATER RIVER	PCBS IN FISH TISSUE	Fish Consumption	5B	4.91	Miles
GREAT MIAMI	50800030408	Franklin	ING0348_03	WHITEWATER RIVER	PCBS IN FISH TISSUE	Fish Consumption	5B	5.22	Miles
GREAT MIAMI	50800030408	Franklin	ING0348_T1009	WHITEWATER CANAL	ESCHERICHIA COLI (E. COLI)	Recreational Use (Human Health)	5A	7.73	Miles
GREAT MIAMI	50800030502	Decatur/Franklin	ING0352_02	SALT CREEK	DISSOLVED OXYGEN	Warm Water Aquatic Life	5A	20.08	Miles
GREAT MIAMI	50800030502	Decatur/Franklin	ING0352_02	SALT CREEK	NUTRIENTS	Warm Water Aquatic Life	5A	20.08	Miles
GREAT MIAMI	50800030502	Decatur/Franklin	ING0352_02	SALT CREEK	BIOLOGICAL INTEGRITY	Warm Water Aquatic Life	5A	20.08	Miles
GREAT MIAMI	50800030502	Franklin	ING0352_03	SALT CREEK	BIOLOGICAL INTEGRITY	Warm Water Aquatic Life	5A	8.46	Miles
GREAT MIAMI	50800030502	Franklin	ING0352_03	SALT CREEK	DISSOLVED OXYGEN	Warm Water Aquatic Life	5A	8.46	Miles
GREAT MIAMI	50800030502	Franklin	ING0352_03	SALT CREEK	NUTRIENTS	Warm Water Aquatic Life	5A	8.46	Miles
GREAT MIAMI	50800030502	Decatur	ING0352_T1003	RIGHTHAND FORK SALT CREEK	BIOLOGICAL INTEGRITY	Warm Water Aquatic Life	5A	3.17	Miles
GREAT MIAMI	50800030503	Franklin/Rush	ING0353_01	BULL FORK	DISSOLVED OXYGEN	Warm Water Aquatic Life	5A	10.73	Miles
GREAT MIAMI	50800030503	Franklin	ING0353_T1006	LONG BRANCH	DISSOLVED OXYGEN	Warm Water Aquatic Life	5A	5.7142	Miles
GREAT MIAMI	50800030505	Franklin	ING0355_02	SALT CREEK	BIOLOGICAL INTEGRITY	Warm Water Aquatic Life	5A	2.61	Miles
GREAT MIAMI	50800030505	Franklin	ING0355_T1012	HARVEY BRANCH	BIOLOGICAL INTEGRITY	Warm Water Aquatic Life	5A	10.42	Miles
GREAT MIAMI	50800030601	Dearborn/Ripley	ING0361_02	PIPE CREEK	DISSOLVED OXYGEN	Warm Water Aquatic Life	5A	8.28	Miles
GREAT MIAMI	50800030601	Ripley	ING0361_T1005	PIPE CREEK - UNNAMED TRIBUTARY	DISSOLVED OXYGEN	Warm Water Aquatic Life	5A	2.87	Miles
GREAT MIAMI	50800030603	Franklin	ING0363_T1008	JIM RUN	BIOLOGICAL INTEGRITY	Warm Water Aquatic Life	5A	5.88	Miles
GREAT MIAMI	50800030605	Franklin	ING0365_T1003	MCCARTY'S RUN	BIOLOGICAL INTEGRITY	Warm Water Aquatic Life	5A	7.4	Miles
GREAT MIAMI	50800030605	Franklin	ING0365_T1010	WHITEWATER CANAL	BIOLOGICAL INTEGRITY	Warm Water Aquatic Life	5A	9.19	Miles
GREAT MIAMI	50800030707	Wayne	ING0377_03	WHITEWATER RIVER, EAST FORK	PCBS IN FISH TISSUE	Fish Consumption	5B	1.72	Miles
GREAT MIAMI	50800030707	Wayne	ING0377_04	WHITEWATER RIVER, EAST FORK	PCBS IN FISH TISSUE	Fish Consumption	5B	0.65	Miles
GREAT MIAMI	50800030707	Wayne	ING0377_05	WHITEWATER RIVER, EAST FORK	PCBS IN FISH TISSUE	Fish Consumption	5B	1.44	Miles
GREAT MIAMI	50800030707	Wayne	ING0377_06	WHITEWATER RIVER, EAST FORK	PCBS IN FISH TISSUE	Fish Consumption	5B	1.62	Miles
GREAT MIAMI	50800030707	Wayne	ING0377_07	WHITEWATER RIVER, EAST FORK	PCBS IN FISH TISSUE	Fish Consumption	5B	0.89	Miles
GREAT MIAMI	50800030707	Wayne	ING0377_T1004	WHITEWATER RIVER, WEST FORK - UNNAMED TRIBUTARY	PCBS IN FISH TISSUE	Fish Consumption	5B	0.46	Miles
GREAT MIAMI	50800030707	Wayne	ING0377_T1005	WHITEWATER RIVER, WEST FORK - UNNAMED TRIBUTARY	PCBS IN FISH TISSUE	Fish Consumption	5B	0.98	Miles
GREAT MIAMI	50800030707	Wayne	ING0377_T1006	WHITEWATER RIVER, WEST FORK - UNNAMED TRIBUTARY	PCBS IN FISH TISSUE	Fish Consumption	5B	3.31	Miles
GREAT MIAMI	50800030707	Wayne	ING0377_T1006A	WHITEWATER RIVER, WEST FORK - UNNAMED TRIBUTARY	PCBS IN FISH TISSUE	Fish Consumption	5B	0.6	Miles
GREAT MIAMI	50800030707	Wayne	ING0377_T1007	SHORT CREEK	PCBS IN FISH TISSUE	Fish Consumption	5B	15.49	Miles
GREAT MIAMI	50800030711	Union	ING037B_02	EAST FORK WHITEWATER RIVER	PCBS IN FISH TISSUE	Fish Consumption	5B	2.66	Miles
GREAT MIAMI	50800030712	Union	ING037C_05	SILVER CREEK	NUTRIENTS	Warm Water Aquatic Life	5A	10.2	Miles
GREAT MIAMI	50800030712	Union	ING037C_06	SILVER CREEK	NUTRIENTS	Warm Water Aquatic Life	5A	6.59	Miles
GREAT MIAMI	50800030713	Union	ING037D_04	WHITEWATER RIVER, EAST FORK	PCBS IN FISH TISSUE	Fish Consumption	5B	0.07	Miles
GREAT MIAMI	50800030713	Union	ING037D_T1004	RICHLAND CREEK	ESCHERICHIA COLI (E. COLI)	Recreational Use (Human Health)	5A	8.73	Miles
GREAT MIAMI	50800030714	Union	ING037E_06	HANNA CREEK	DISSOLVED OXYGEN	Warm Water Aquatic Life	5A	13.89	Miles
GREAT MIAMI	50800030714	Union	ING037E_07	HANNA CREEK	DISSOLVED OXYGEN	Warm Water Aquatic Life	5A	7.38	Miles
GREAT MIAMI	50800030714	Union	ING037E_08	HANNA CREEK	DISSOLVED OXYGEN	Warm Water Aquatic Life	5A	21.4	Miles
GREAT MIAMI	50800030714	Union	ING037E_T1001	DUBOIS CREEK	ESCHERICHIA COLI (E. COLI)	Recreational Use (Human Health)	5A	11.43	Miles
GREAT MIAMI	50800030714	Union	ING037E_T1002	NUTTER CREEK	DISSOLVED OXYGEN	Warm Water Aquatic Life	5A	2.38	Miles
GREAT MIAMI	50800030714	Union	ING037E_T1003	HAROLD CREEK	DISSOLVED OXYGEN	Warm Water Aquatic Life	5A	5.18	Miles
GREAT MIAMI	50800030716	Franklin/Union	ING037G_01	TEMPLETON CREEK	DISSOLVED OXYGEN	Warm Water Aquatic Life	5A	11.65	Miles
GREAT MIAMI	50800030716	Franklin/Union	ING037G_01	TEMPLETON CREEK	ESCHERICHIA COLI (E. COLI)	Recreational Use (Human Health)	5A	11.65	Miles
GREAT MIAMI	50800030716	Franklin	ING037G_T1001	WHITEWATER RIVER, EAST FORK - UNNAMED TRIBUTARY	DISSOLVED OXYGEN	Warm Water Aquatic Life	5A	1.42	Miles
GREAT MIAMI	50800030716	Franklin	ING037G_T1001	WHITEWATER RIVER, EAST FORK - UNNAMED TRIBUTARY	ESCHERICHIA COLI (E. COLI)	Recreational Use (Human Health)	5A	1.42	Miles
GREAT MIAMI	50800030716	Franklin/Union	ING037G_T1002	WHITEWATER RIVER, EAST FORK - UNNAMED TRIBUTARY	ESCHERICHIA COLI (E. COLI)	Recreational Use (Human Health)	5A	16.37	Miles
GREAT MIAMI	50800030716	Franklin/Union	ING037G_T1002	WHITEWATER RIVER, EAST FORK - UNNAMED TRIBUTARY	DISSOLVED OXYGEN	Warm Water Aquatic Life	5A	16.37	Miles
GREAT MIAMI	50800030717	Union	ING037H_T1001	WHITEWATER RIVER, EAST FORK - UNNAMED TRIBUTARY	NUTRIENTS	Warm Water Aquatic Life	5A	1.03	Miles
GREAT MIAMI	50800030717	Union	ING037H_T1003	WHITEWATER RIVER, EAST FORK - UNNAMED TRIBUTARY	NUTRIENTS	Warm Water Aquatic Life	5A	1.69	Miles
GREAT MIAMI	50800030717	Franklin/Union	ING037H_T1006	WHITEWATER RIVER, EAST FORK - UNNAMED TRIBUTARY	NUTRIENTS	Warm Water Aquatic Life	5A	2.84	Miles
GREAT MIAMI	50800030717	Franklin	ING037H_T1007	WHITEWATER RIVER, EAST FORK - UNNAMED TRIBUTARY	NUTRIENTS	Warm Water Aquatic Life	5A	0.82	Miles
GREAT MIAMI	50800030801	Dearborn/Franklin	ING0381_01	BLUE CREEK	BIOLOGICAL INTEGRITY	Warm Water Aquatic Life	5A	11.18	Miles
GREAT MIAMI	50800030801	Dearborn/Franklin	ING0381_01	BLUE CREEK	DISSOLVED OXYGEN	Warm Water Aquatic Life	5A	11.18	Miles
GREAT MIAMI	50800030804	Franklin	ING0384_T1005	LITTLE CEDAR CREEK	DISSOLVED OXYGEN	Warm Water Aquatic Life	5A	5.69	Miles
GREAT MIAMI	50800030804	Franklin	ING0384_T1014	RICHLAND CREEK (LTD)	DISSOLVED OXYGEN	Warm Water Aquatic Life	5A	0.62	Miles
GREAT MIAMI	50800030804	Franklin	ING0384_T1015	RICHLAND CREEK (LTD)	DISSOLVED OXYGEN	Warm Water Aquatic Life	5A	0.47	Miles
GREAT MIAMI	50800030804	Franklin	ING0384_T1016	RICHLAND CREEK - UNNAMED TRIBUTARY	DISSOLVED OXYGEN	Warm Water Aquatic Life	5A	0.84	Miles

BASIN	HYDROLOGIC UNIT CODE	COUNTY	ASSESSMENT UNIT ID	ASSESSMENT UNIT NAME	PARAMETER	DESIGNATED USE	IR CATEGORY	SIZE	UNIT
GREAT MIAMI	50800030804	Franklin	ING0384_T1017	RICHLAND CREEK	DISSOLVED OXYGEN	Warm Water Aquatic Life	5A	4.86	Miles
GREAT MIAMI	50800030804	Franklin	ING0384_T1018	RICHLAND CREEK - UNNAMED TRIBUTARY	DISSOLVED OXYGEN	Warm Water Aquatic Life	5A	1.86	Miles
GREAT MIAMI	50800030804	Franklin	ING0384_T1019	RICHLAND CREEK - UNNAMED TRIBUTARY	DISSOLVED OXYGEN	Warm Water Aquatic Life	5A	0.64	Miles
GREAT MIAMI	50800030805	Franklin	ING0385_02	WHITEWATER RIVER	PCBS IN FISH TISSUE	Fish Consumption	5B	6.86	Miles
GREAT MIAMI	50800030805	Dearborn/Franklin	ING0385_03	WHITEWATER RIVER	PCBS IN FISH TISSUE	Fish Consumption	5B	4.45	Miles
GREAT MIAMI	50800030805	Dearborn	ING0385_04	WHITEWATER RIVER	PCBS IN FISH TISSUE	Fish Consumption	5B	0.4	Miles
GREAT MIAMI	50800030806	Franklin	ING0386_T1007	JOHNSON FORK - UNNAMED TRIBUTARY	DISSOLVED OXYGEN	Warm Water Aquatic Life	5A	3.17	Miles
GREAT MIAMI	50800030806	Franklin	ING0386_T1009	CRANES RUN	DISSOLVED OXYGEN	Warm Water Aquatic Life	5A	6.34	Miles
GREAT MIAMI	50800030806	Dearborn	ING0386_T1010	LOGAN CREEK	DISSOLVED OXYGEN	Warm Water Aquatic Life	5A	11.6	Miles
GREAT MIAMI	50800030806	Dearborn	ING0386_T1010	LOGAN CREEK	MERCURY IN FISH TISSUE	Fish Consumption	5B	11.6	Miles
GREAT MIAMI	50800030806	Dearborn/Franklin	ING0386_T1011	LOGAN CREEK	MERCURY IN FISH TISSUE	Fish Consumption	5B	14.5	Miles
GREAT MIAMI	50800030806	Dearborn/Franklin	ING0386_T1011	LOGAN CREEK	DISSOLVED OXYGEN	Warm Water Aquatic Life	5A	14.5	Miles
GREAT MIAMI	50800030807	Franklin	ING0387_02	DRY FORK, WHITEWATER RIVER	BIOLOGICAL INTEGRITY	Warm Water Aquatic Life	5A	13.34	Miles
GREAT MIAMI	50800030703	Wayne	ING03P1012_00	MIDDLE FORK RESERVOIR	TASTE	Public Water Supply	5A	161	Acres
GREAT MIAMI	50800030703	Wayne	ING03P1012_00	MIDDLE FORK RESERVOIR	ALGAE	Warm Water Aquatic Life	5A	161	Acres
GREAT MIAMI	50800030713	Franklin/Union	ING03P1019_00	BROOKVILLE RESERVOIR	PCBS IN FISH TISSUE	Fish Consumption	5B	5260	Acres
OHIO RIVER	50902030204	Dearborn/Ohio	INH1_01	OHIO RIVER - STATE LINE TO WOOLPER CREEK (KY)	DIOXIN (INCLUDING 2,3,7,8-TCDD)	Fish Consumption	5B	8.66	Miles
OHIO RIVER	50902030204	Dearborn/Ohio	INH1_01	OHIO RIVER - STATE LINE TO WOOLPER CREEK (KY)	POLYCHLORINATED BIPHENYLS (PCBS)	Fish Consumption	5B	8.66	Miles
OHIO RIVER	50902030804	Ohio	INH1_02	OHIO RIVER - WOOLPER CREEK (KY) TO MIDDLE CREEK (KY)	DIOXIN (INCLUDING 2,3,7,8-TCDD)	Fish Consumption	5B	4.71	Miles
OHIO RIVER	50902030804	Ohio	INH1_02	OHIO RIVER - WOOLPER CREEK (KY) TO MIDDLE CREEK (KY)	POLYCHLORINATED BIPHENYLS (PCBS)	Fish Consumption	5B	4.71	Miles
OHIO RIVER	50902030804	Ohio	INH1_03	OHIO RIVER - MIDDLE CREEK (KY) TO GRANTS CREEK (IN)	POLYCHLORINATED BIPHENYLS (PCBS)	Fish Consumption	5B	5.11	Miles
OHIO RIVER	50902030804	Ohio	INH1_03	OHIO RIVER - MIDDLE CREEK (KY) TO GRANTS CREEK (IN)	DIOXIN (INCLUDING 2,3,7,8-TCDD)	Fish Consumption	5B	5.11	Miles
OHIO RIVER	50902030808	Switzerland	INH1_04	OHIO RIVER - GRANTS CREEK (IN) TO HAMILTON, KY	DIOXIN (INCLUDING 2,3,7,8-TCDD)	Fish Consumption	5B	4.76	Miles
OHIO RIVER	50902030808	Switzerland	INH1_04	OHIO RIVER - GRANTS CREEK (IN) TO HAMILTON, KY	POLYCHLORINATED BIPHENYLS (PCBS)	Fish Consumption	5B	4.76	Miles
OHIO RIVER	50902030808	Switzerland	INH1_05	OHIO RIVER - HAMILTON, KY TO WADE CREEK (IN)	DIOXIN (INCLUDING 2,3,7,8-TCDD)	Fish Consumption	5B	4.07	Miles
OHIO RIVER	50902030808	Switzerland	INH1_05	OHIO RIVER - HAMILTON, KY TO WADE CREEK (IN)	POLYCHLORINATED BIPHENYLS (PCBS)	Fish Consumption	5B	4.07	Miles
OHIO RIVER	50902031004	Switzerland	INH1_06	OHIO RIVER - WADE CREEK (IN) TO BIG SUGAR CREEK (KY)	POLYCHLORINATED BIPHENYLS (PCBS)	Fish Consumption	5B	4.03	Miles
OHIO RIVER	50902031004	Switzerland	INH1_06	OHIO RIVER - WADE CREEK (IN) TO BIG SUGAR CREEK (KY)	DIOXIN (INCLUDING 2,3,7,8-TCDD)	Fish Consumption	5B	4.03	Miles
OHIO RIVER	50902031006	Switzerland	INH1_07	OHIO RIVER - BIG SUGAR CREEK (KY) TO BRYANT CREEK (IN)	DIOXIN (INCLUDING 2,3,7,8-TCDD)	Fish Consumption	5B	4.18	Miles
OHIO RIVER	50902031006	Switzerland	INH1_07	OHIO RIVER - BIG SUGAR CREEK (KY) TO BRYANT CREEK (IN)	POLYCHLORINATED BIPHENYLS (PCBS)	Fish Consumption	5B	4.18	Miles
OHIO RIVER	50902031006	Switzerland	INH1_08	OHIO RIVER - BRYANT CREEK (IN) TO MARKLAND LOCKS AND DAM	DIOXIN (INCLUDING 2,3,7,8-TCDD)	Fish Consumption	5B	4.99	Miles
OHIO RIVER	50902031006	Switzerland	INH1_08	OHIO RIVER - BRYANT CREEK (IN) TO MARKLAND LOCKS AND DAM	POLYCHLORINATED BIPHENYLS (PCBS)	Fish Consumption	5B	4.99	Miles
OHIO RIVER	50902031008	Switzerland	INH2_01	OHIO RIVER - MARKLAND LOCKS AND DAM TO BLACK ROCK CREEK (KY)	DIOXIN (INCLUDING 2,3,7,8-TCDD)	Fish Consumption	5B	5.11	Miles
OHIO RIVER	50902031008	Switzerland	INH2_01	OHIO RIVER - MARKLAND LOCKS AND DAM TO BLACK ROCK CREEK (KY)	POLYCHLORINATED BIPHENYLS (PCBS)	Fish Consumption	5B	5.11	Miles
OHIO RIVER	50902031008	Switzerland	INH2_01	OHIO RIVER - MARKLAND LOCKS AND DAM TO BLACK ROCK CREEK (KY)	MERCURY, TOTAL	Warm Water Aquatic Life	5A	5.11	Miles
OHIO RIVER	50902031010	Switzerland	INH2_02	OHIO RIVER - BLACK ROCK CREEK (KY) TO 2 MILES DS OF INDIAN CREEK (IN)	POLYCHLORINATED BIPHENYLS (PCBS)	Fish Consumption	5B	4.77	Miles
OHIO RIVER	50902031010	Switzerland	INH2_02	OHIO RIVER - BLACK ROCK CREEK (KY) TO 2 MILES DS OF INDIAN CREEK (IN)	DIOXIN (INCLUDING 2,3,7,8-TCDD)	Fish Consumption	5B	4.77	Miles
OHIO RIVER	50902031010	Switzerland	INH2_02	OHIO RIVER - BLACK ROCK CREEK (KY) TO 2 MILES DS OF INDIAN CREEK (IN)	MERCURY, TOTAL	Warm Water Aquatic Life	5A	4.77	Miles
OHIO RIVER	50902031010	Switzerland	INH2_03	OHIO RIVER - 2 MILES DS OF INDIAN CREEK (IN) TO KENTUCKY RIVER (KY)	MERCURY, TOTAL	Warm Water Aquatic Life	5A	3.83	Miles
OHIO RIVER	50902031010	Switzerland	INH2_03	OHIO RIVER - 2 MILES DS OF INDIAN CREEK (IN) TO KENTUCKY RIVER (KY)	DIOXIN (INCLUDING 2,3,7,8-TCDD)	Fish Consumption	5B	3.83	Miles
OHIO RIVER	50902031010	Switzerland	INH2_03	OHIO RIVER - 2 MILES DS OF INDIAN CREEK (IN) TO KENTUCKY RIVER (KY)	POLYCHLORINATED BIPHENYLS (PCBS)	Fish Consumption	5B	3.83	Miles
OHIO RIVER	51401010301	Jefferson/Switzerland	INH3_01	OHIO RIVER - KENTYCKY RIVER (KY) TO INDIAN KENTUCK CREEK (IN)	MERCURY, TOTAL	Warm Water Aquatic Life	5A	4.61	Miles
OHIO RIVER	51401010301	Jefferson/Switzerland	INH3_01	OHIO RIVER - KENTYCKY RIVER (KY) TO INDIAN KENTUCK CREEK (IN)	POLYCHLORINATED BIPHENYLS (PCBS)	Fish Consumption	5B	4.61	Miles
OHIO RIVER	51401010301	Jefferson/Switzerland	INH3_01	OHIO RIVER - KENTYCKY RIVER (KY) TO INDIAN KENTUCK CREEK (IN)	DIOXIN (INCLUDING 2,3,7,8-TCDD)	Fish Consumption	5B	4.61	Miles
OHIO RIVER	51401010301	Jefferson	INH3_02	OHIO RIVER - INDIAN KENTUCK CREEK (IN) TO TO EAGLE HOLLOW, IN	MERCURY, TOTAL	Warm Water Aquatic Life	5A	4.9	Miles
OHIO RIVER	51401010301	Jefferson	INH3_02	OHIO RIVER - INDIAN KENTUCK CREEK (IN) TO TO EAGLE HOLLOW, IN	DIOXIN (INCLUDING 2,3,7,8-TCDD)	Fish Consumption	5B	4.9	Miles
OHIO RIVER	51401010301	Jefferson	INH3_02	OHIO RIVER - INDIAN KENTUCK CREEK (IN) TO TO EAGLE HOLLOW, IN	POLYCHLORINATED BIPHENYLS (PCBS)	Fish Consumption	5B	4.9	Miles
OHIO RIVER	51401010302	Jefferson	INH3_03	OHIO RIVER - EAGLE HOLLOW, IN TO CLIFTY CREEK (IN)	MERCURY, TOTAL	Warm Water Aquatic Life	5A	4.84	Miles
OHIO RIVER	51401010302	Jefferson	INH3_03	OHIO RIVER - EAGLE HOLLOW, IN TO CLIFTY CREEK (IN)	POLYCHLORINATED BIPHENYLS (PCBS)	Fish Consumption	5B	4.84	Miles
OHIO RIVER	51401010302	Jefferson	INH3_03	OHIO RIVER - EAGLE HOLLOW, IN TO CLIFTY CREEK (IN)	DIOXIN (INCLUDING 2,3,7,8-TCDD)	Fish Consumption	5B	4.84	Miles
OHIO RIVER	51401010304	Jefferson	INH3_04	OHIO RIVER - CLIFTY CREEK (IN) TO HARTE FALLS CREEK (IN)	MERCURY, TOTAL	Warm Water Aquatic Life	5A	4.16	Miles
OHIO RIVER	51401010304	Jefferson	INH3_04	OHIO RIVER - CLIFTY CREEK (IN) TO HARTE FALLS CREEK (IN)	POLYCHLORINATED BIPHENYLS (PCBS)	Fish Consumption	5B	4.16	Miles
OHIO RIVER	51401010304	Jefferson	INH3_04	OHIO RIVER - CLIFTY CREEK (IN) TO HARTE FALLS CREEK (IN)	DIOXIN (INCLUDING 2,3,7,8-TCDD)	Fish Consumption	5B	4.16	Miles
OHIO RIVER	51401010304	Jefferson	INH3_05	OHIO RIVER - HARTE FALLS (IN) TO MARBLE HILL, IN	DIOXIN (INCLUDING 2,3,7,8-TCDD)	Fish Consumption	5B	6.11	Miles
OHIO RIVER	51401010304	Jefferson	INH3_05	OHIO RIVER - HARTE FALLS (IN) TO MARBLE HILL, IN	MERCURY, TOTAL	Warm Water Aquatic Life	5A	6.11	Miles
OHIO RIVER	51401010304	Jefferson	INH3_05	OHIO RIVER - HARTE FALLS (IN) TO MARBLE HILL, IN	POLYCHLORINATED BIPHENYLS (PCBS)	Fish Consumption	5B	6.11	Miles
OHIO RIVER	51401010305	Clark/Jefferson	INH3_06	OHIO RIVER - MARBLE HILL, IN TO PATTONS CREEK (KY)	DIOXIN (INCLUDING 2,3,7,8-TCDD)	Fish Consumption	5B	5.69	Miles
OHIO RIVER	51401010305	Clark/Jefferson	INH3_06	OHIO RIVER - MARBLE HILL, IN TO PATTONS CREEK (KY)	MERCURY, TOTAL	Warm Water Aquatic Life	5A	5.69	Miles
OHIO RIVER	51401010305	Clark/Jefferson	INH3_06	OHIO RIVER - MARBLE HILL, IN TO PATTONS CREEK (KY)	POLYCHLORINATED BIPHENYLS (PCBS)	Fish Consumption	5B	5.69	Miles
OHIO RIVER	51401010602	Clark	INH3_07	OHIO RIVER - PATTONS CREEK (KY) TO WESTPORT, KY	MERCURY, TOTAL	Warm Water Aquatic Life	5A	4.58	Miles

BASIN	HYDROLOGIC UNIT CODE	COUNTY	ASSESSMENT UNIT ID	ASSESSMENT UNIT NAME	PARAMETER	DESIGNATED USE	IR CATEGORY	SIZE	UNIT
OHIO RIVER	51401010602	Clark	INH3_07	OHIO RIVER - PATTONS CREEK (KY) TO WESTPORT, KY	DIOXIN (INCLUDING 2,3,7,8-TCDD)	Fish Consumption	5B	4.58	Miles
OHIO RIVER	51401010602	Clark	INH3_07	OHIO RIVER - PATTONS CREEK (KY) TO WESTPORT, KY	POLYCHLORINATED BIPHENYLS (PCBS)	Fish Consumption	5B	4.58	Miles
OHIO RIVER	51401010603	Clark	INH3_08	OHIO RIVER - WESTPORT, KY TO OWEN CREEK (IN)	MERCURY, TOTAL	Warm Water Aquatic Life	5A	5.29	Miles
OHIO RIVER	51401010603	Clark	INH3_08	OHIO RIVER - WESTPORT, KY TO OWEN CREEK (IN)	POLYCHLORINATED BIPHENYLS (PCBS)	Fish Consumption	5B	5.29	Miles
OHIO RIVER	51401010603	Clark	INH3_08	OHIO RIVER - WESTPORT, KY TO OWEN CREEK (IN)	DIOXIN (INCLUDING 2,3,7,8-TCDD)	Fish Consumption	5B	5.29	Miles
OHIO RIVER	51401010604	Clark	INH3_09	OHIO RIVER - OWN CREEK (IN) TO JENNY LIND RUN (IN)	DIOXIN (INCLUDING 2,3,7,8-TCDD)	Fish Consumption	5B	5.84	Miles
OHIO RIVER	51401010604	Clark	INH3_09	OHIO RIVER - OWN CREEK (IN) TO JENNY LIND RUN (IN)	POLYCHLORINATED BIPHENYLS (PCBS)	Fish Consumption	5B	5.84	Miles
OHIO RIVER	51401010604	Clark	INH3_09	OHIO RIVER - OWN CREEK (IN) TO JENNY LIND RUN (IN)	MERCURY, TOTAL	Warm Water Aquatic Life	5A	5.84	Miles
OHIO RIVER	51401010604	Clark	INH3_10	OHIO RIVER - JENNY LIND RUN (IN) TO UTICA, IN	ESCHERICHIA COLI (E. COLI)	Recreational Use (Human Health)	5A	6.91	Miles
OHIO RIVER	51401010604	Clark	INH3_10	OHIO RIVER - JENNY LIND RUN (IN) TO UTICA, IN	MERCURY, TOTAL	Warm Water Aquatic Life	5A	6.91	Miles
OHIO RIVER	51401010604	Clark	INH3_10	OHIO RIVER - JENNY LIND RUN (IN) TO UTICA, IN	DIOXIN (INCLUDING 2,3,7,8-TCDD)	Fish Consumption	5B	6.91	Miles
OHIO RIVER	51401010604	Clark	INH3_10	OHIO RIVER - JENNY LIND RUN (IN) TO UTICA, IN	POLYCHLORINATED BIPHENYLS (PCBS)	Fish Consumption	5B	6.91	Miles
OHIO RIVER	51401010605	Clark	INH3_11	OHIO RIVER - UTICA, IN TO JEFFERSONVILLE, IN	ESCHERICHIA COLI (E. COLI)	Recreational Use (Human Health)	5A	7.5	Miles
OHIO RIVER	51401010605	Clark	INH3_11	OHIO RIVER - UTICA, IN TO JEFFERSONVILLE, IN	DIOXIN (INCLUDING 2,3,7,8-TCDD)	Fish Consumption	5B	7.5	Miles
OHIO RIVER	51401010605	Clark	INH3_11	OHIO RIVER - UTICA, IN TO JEFFERSONVILLE, IN	POLYCHLORINATED BIPHENYLS (PCBS)	Fish Consumption	5B	7.5	Miles
OHIO RIVER	51401010904	Clark	INH3_12	OHIO RIVER - JEFFERSONVILLE, IN TO MCALPINE LOCKS AND DAM	POLYCHLORINATED BIPHENYLS (PCBS)	Fish Consumption	5B	3.66	Miles
OHIO RIVER	51401010904	Clark	INH3_12	OHIO RIVER - JEFFERSONVILLE, IN TO MCALPINE LOCKS AND DAM	DIOXIN (INCLUDING 2,3,7,8-TCDD)	Fish Consumption	5B	3.66	Miles
OHIO RIVER	51401010904	Clark	INH3_12	OHIO RIVER - JEFFERSONVILLE, IN TO MCALPINE LOCKS AND DAM	MERCURY, TOTAL	Warm Water Aquatic Life	5A	3.66	Miles
OHIO RIVER	51401010904	Clark	INH3_12	OHIO RIVER - JEFFERSONVILLE, IN TO MCALPINE LOCKS AND DAM	ESCHERICHIA COLI (E. COLI)	Recreational Use (Human Health)	5A	3.66	Miles
OHIO RIVER	51401010904	Clark/Floyd	INH3_13	OHIO RIVER - MCALPINE LOCKS AND DAM TO NEW ALBANY, IN	MERCURY, TOTAL	Warm Water Aquatic Life	5A	3.66	Miles
OHIO RIVER	51401010904	Clark/Floyd	INH3_13	OHIO RIVER - MCALPINE LOCKS AND DAM TO NEW ALBANY, IN	DIOXIN (INCLUDING 2,3,7,8-TCDD)	Fish Consumption	5B	3.66	Miles
OHIO RIVER	51401010904	Clark/Floyd	INH3_13	OHIO RIVER - MCALPINE LOCKS AND DAM TO NEW ALBANY, IN	POLYCHLORINATED BIPHENYLS (PCBS)	Fish Consumption	5B	3.66	Miles
OHIO RIVER	51401010904	Clark/Floyd	INH3_13	OHIO RIVER - MCALPINE LOCKS AND DAM TO NEW ALBANY, IN	ESCHERICHIA COLI (E. COLI)	Recreational Use (Human Health)	5A	3.66	Miles
OHIO RIVER	51401010904	Floyd	INH4_01	OHIO RIVER - NEW ALBANY, IN TO MILL CREEK CUTOFF (KY)	ESCHERICHIA COLI (E. COLI)	Recreational Use (Human Health)	5A	6.54	Miles
OHIO RIVER	51401010904	Floyd	INH4_01	OHIO RIVER - NEW ALBANY, IN TO MILL CREEK CUTOFF (KY)	MERCURY, TOTAL	Warm Water Aquatic Life	5A	6.54	Miles
OHIO RIVER	51401010904	Floyd	INH4_01	OHIO RIVER - NEW ALBANY, IN TO MILL CREEK CUTOFF (KY)	DIOXIN (INCLUDING 2,3,7,8-TCDD)	Fish Consumption	5B	6.54	Miles
OHIO RIVER	51401010904	Floyd	INH4_01	OHIO RIVER - NEW ALBANY, IN TO MILL CREEK CUTOFF (KY)	POLYCHLORINATED BIPHENYLS (PCBS)	Fish Consumption	5B	6.54	Miles
OHIO RIVER	51401010904	Floyd/Harrison	INH4_02	OHIO RIVER - MILL CREEK CUTOFF (KY) TO SUGAR GROVE, IN	DIOXIN (INCLUDING 2,3,7,8-TCDD)	Fish Consumption	5B	5.48	Miles
OHIO RIVER	51401010904	Floyd/Harrison	INH4_02	OHIO RIVER - MILL CREEK CUTOFF (KY) TO SUGAR GROVE, IN	MERCURY, TOTAL	Warm Water Aquatic Life	5A	5.48	Miles
OHIO RIVER	51401010904	Floyd/Harrison	INH4_02	OHIO RIVER - MILL CREEK CUTOFF (KY) TO SUGAR GROVE, IN	ESCHERICHIA COLI (E. COLI)	Recreational Use (Human Health)	5A	5.48	Miles
OHIO RIVER	51401010904	Floyd/Harrison	INH4_02	OHIO RIVER - MILL CREEK CUTOFF (KY) TO SUGAR GROVE, IN	POLYCHLORINATED BIPHENYLS (PCBS)	Fish Consumption	5B	5.48	Miles
OHIO RIVER	51401010904	Harrison	INH4_03	OHIO RIVER - SUGAR GROVE, IN TO MEADOW LAWN, KY	ESCHERICHIA COLI (E. COLI)	Recreational Use (Human Health)	5A	3.19	Miles
OHIO RIVER	51401010904	Harrison	INH4_03	OHIO RIVER - SUGAR GROVE, IN TO MEADOW LAWN, KY	MERCURY, TOTAL	Warm Water Aquatic Life	5A	3.19	Miles
OHIO RIVER	51401010904	Harrison	INH4_03	OHIO RIVER - SUGAR GROVE, IN TO MEADOW LAWN, KY	POLYCHLORINATED BIPHENYLS (PCBS)	Fish Consumption	5B	3.19	Miles
OHIO RIVER	51401010904	Harrison	INH4_03	OHIO RIVER - SUGAR GROVE, IN TO MEADOW LAWN, KY	DIOXIN (INCLUDING 2,3,7,8-TCDD)	Fish Consumption	5B	3.19	Miles
OHIO RIVER	51401010904	Harrison	INH4_04	OHIO RIVER - MEADOW LAWN, KY TO SALT RIVER (KY)	ESCHERICHIA COLI (E. COLI)	Recreational Use (Human Health)	5A	4.96	Miles
OHIO RIVER	51401010904	Harrison	INH4_04	OHIO RIVER - MEADOW LAWN, KY TO SALT RIVER (KY)	DIOXIN (INCLUDING 2,3,7,8-TCDD)	Fish Consumption	5B	4.96	Miles
OHIO RIVER	51401010904	Harrison	INH4_04	OHIO RIVER - MEADOW LAWN, KY TO SALT RIVER (KY)	POLYCHLORINATED BIPHENYLS (PCBS)	Fish Consumption	5B	4.96	Miles
OHIO RIVER	51401040102	Harrison	INH4_05	OHIO RIVER - SALT RIVER (KY) TO MOSQUITO CREEK (IN)	DIOXIN (INCLUDING 2,3,7,8-TCDD)	Fish Consumption	5B	4.52	Miles
OHIO RIVER	51401040102	Harrison	INH4_05	OHIO RIVER - SALT RIVER (KY) TO MOSQUITO CREEK (IN)	POLYCHLORINATED BIPHENYLS (PCBS)	Fish Consumption	5B	4.52	Miles
OHIO RIVER	51401040102	Harrison	INH4_05	OHIO RIVER - SALT RIVER (KY) TO MOSQUITO CREEK (IN)	ESCHERICHIA COLI (E. COLI)	Recreational Use (Human Health)	5A	4.52	Miles
OHIO RIVER	51401040107	Harrison	INH5_01	OHIO RIVER - MOSQITO CREEK (IN) TO DOE RUN (KY)	DIOXIN (INCLUDING 2,3,7,8-TCDD)	Fish Consumption	5B	7.74	Miles
OHIO RIVER	51401040107	Harrison	INH5_01	OHIO RIVER - MOSQITO CREEK (IN) TO DOE RUN (KY)	POLYCHLORINATED BIPHENYLS (PCBS)	Fish Consumption	5B	7.74	Miles
OHIO RIVER	51401040107	Harrison	INH5_01	OHIO RIVER - MOSQITO CREEK (IN) TO DOE RUN (KY)	ESCHERICHIA COLI (E. COLI)	Recreational Use (Human Health)	5A	7.74	Miles
OHIO RIVER	51401041001	Harrison	INH5_02	OHIO RIVER - DOE RUN (KY) TO BUCK CREEK (KY)	ESCHERICHIA COLI (E. COLI)	Recreational Use (Human Health)	5A	5.01	Miles
OHIO RIVER	51401041001	Harrison	INH5_02	OHIO RIVER - DOE RUN (KY) TO BUCK CREEK (KY)	DIOXIN (INCLUDING 2,3,7,8-TCDD)	Fish Consumption	5B	5.01	Miles
OHIO RIVER	51401041001	Harrison	INH5_02	OHIO RIVER - DOE RUN (KY) TO BUCK CREEK (KY)	POLYCHLORINATED BIPHENYLS (PCBS)	Fish Consumption	5B	5.01	Miles
OHIO RIVER	51401041002	Harrison	INH5_03	OHIO RIVER - BUCK CREEK (KY) TO FRENCH CREEK (KY)	ESCHERICHIA COLI (E. COLI)	Recreational Use (Human Health)	5A	4.06	Miles
OHIO RIVER	51401041002	Harrison	INH5_03	OHIO RIVER - BUCK CREEK (KY) TO FRENCH CREEK (KY)	POLYCHLORINATED BIPHENYLS (PCBS)	Fish Consumption	5B	4.06	Miles
OHIO RIVER	51401041002	Harrison	INH5_03	OHIO RIVER - BUCK CREEK (KY) TO FRENCH CREEK (KY)	DIOXIN (INCLUDING 2,3,7,8-TCDD)	Fish Consumption	5B	4.06	Miles
OHIO RIVER	51401041002	Harrison	INH5_04	OHIO RIVER - FRENCH CREEK (KY) TO NEW AMSTERDAM, IN	ESCHERICHIA COLI (E. COLI)	Recreational Use (Human Health)	5A	4.41	Miles
OHIO RIVER	51401041002	Harrison	INH5_04	OHIO RIVER - FRENCH CREEK (KY) TO NEW AMSTERDAM, IN	POLYCHLORINATED BIPHENYLS (PCBS)	Fish Consumption	5B	4.41	Miles
OHIO RIVER	51401041002	Harrison	INH5_04	OHIO RIVER - FRENCH CREEK (KY) TO NEW AMSTERDAM, IN	DIOXIN (INCLUDING 2,3,7,8-TCDD)	Fish Consumption	5B	4.41	Miles
OHIO RIVER	51401041004	Harrison	INH5_05	OHIO RIVER - NEW AMSTERDAM, IN TO BLUE RIVER (IN)	ESCHERICHIA COLI (E. COLI)	Recreational Use (Human Health)	5A	7	Miles
OHIO RIVER	51401041004	Harrison	INH5_05	OHIO RIVER - NEW AMSTERDAM, IN TO BLUE RIVER (IN)	POLYCHLORINATED BIPHENYLS (PCBS)	Fish Consumption	5B	7	Miles
OHIO RIVER	51401041004	Harrison	INH5_05	OHIO RIVER - NEW AMSTERDAM, IN TO BLUE RIVER (IN)	DIOXIN (INCLUDING 2,3,7,8-TCDD)	Fish Consumption	5B	7	Miles
OHIO RIVER	51401041004	Crawford	INH5_06	OHIO RIVER - BLUE RIVER (IN) TO WOLF CREEK (KY)	ESCHERICHIA COLI (E. COLI)	Recreational Use (Human Health)	5A	13.73	Miles
OHIO RIVER	51401041004	Crawford	INH5_06	OHIO RIVER - BLUE RIVER (IN) TO WOLF CREEK (KY)	POLYCHLORINATED BIPHENYLS (PCBS)	Fish Consumption	5B	13.73	Miles
OHIO RIVER	51401041004	Crawford	INH5_06	OHIO RIVER - BLUE RIVER (IN) TO WOLF CREEK (KY)	DIOXIN (INCLUDING 2,3,7,8-TCDD)	Fish Consumption	5B	13.73	Miles
OHIO RIVER	51401041403	Crawford	INH5_07	OHIO RIVER - WOLF CREEK (KY) TO LITTLE BLUE RIVER (IN)	DIOXIN (INCLUDING 2,3,7,8-TCDD)	Fish Consumption	5B	1.78	Miles

BASIN	HYDROLOGIC UNIT CODE	COUNTY	ASSESSMENT UNIT ID	ASSESSMENT UNIT NAME	PARAMETER	DESIGNATED USE	IR CATEGORY	SIZE	UNIT
OHIO RIVER	51401041403	Crawford	INH5_07	OHIO RIVER - WOLF CREEK (KY) TO LITTLE BLUE RIVER (IN)	ESCHERICHIA COLI (E. COLI)	Recreational Use (Human Health)	5A	1.78	Miles
OHIO RIVER	51401041403	Crawford	INH5_07	OHIO RIVER - WOLF CREEK (KY) TO LITTLE BLUE RIVER (IN)	POLYCHLORINATED BIPHENYLS (PCBS)	Fish Consumption	5B	1.78	Miles
OHIO RIVER	51401041403	Crawford/Perry	INH5_08	OHIO RIVER - LITTLE BLUE RIVER (IN) TO SPRING CREEK (KY)	DIOXIN (INCLUDING 2,3,7,8-TCDD)	Fish Consumption	5B	8.15	Miles
OHIO RIVER	51401041403	Crawford/Perry	INH5_08	OHIO RIVER - LITTLE BLUE RIVER (IN) TO SPRING CREEK (KY)	ESCHERICHIA COLI (E. COLI)	Recreational Use (Human Health)	5A	8.15	Miles
OHIO RIVER	51401041403	Crawford/Perry	INH5_08	OHIO RIVER - LITTLE BLUE RIVER (IN) TO SPRING CREEK (KY)	POLYCHLORINATED BIPHENYLS (PCBS)	Fish Consumption	5B	8.15	Miles
OHIO RIVER	51401041403	Perry	INH5_09	OHIO RIVER - SPRING CREEK (KY) TO OIL CREEK (IN)	ESCHERICHIA COLI (E. COLI)	Recreational Use (Human Health)	5A	4.68	Miles
OHIO RIVER	51401041403	Perry	INH5_09	OHIO RIVER - SPRING CREEK (KY) TO OIL CREEK (IN)	POLYCHLORINATED BIPHENYLS (PCBS)	Fish Consumption	5B	4.68	Miles
OHIO RIVER	51401041403	Perry	INH5_09	OHIO RIVER - SPRING CREEK (KY) TO OIL CREEK (IN)	DIOXIN (INCLUDING 2,3,7,8-TCDD)	Fish Consumption	5B	4.68	Miles
OHIO RIVER	51401041403	Perry	INH5_10	OHIO RIVER - OIL CREEK (IN) TO YELLOW BANK CREEK (KY)	ESCHERICHIA COLI (E. COLI)	Recreational Use (Human Health)	5A	3.89	Miles
OHIO RIVER	51401041403	Perry	INH5_10	OHIO RIVER - OIL CREEK (IN) TO YELLOW BANK CREEK (KY)	POLYCHLORINATED BIPHENYLS (PCBS)	Fish Consumption	5B	3.89	Miles
OHIO RIVER	51401041403	Perry	INH5_10	OHIO RIVER - OIL CREEK (IN) TO YELLOW BANK CREEK (KY)	DIOXIN (INCLUDING 2,3,7,8-TCDD)	Fish Consumption	5B	3.89	Miles
OHIO RIVER	51401041403	Perry	INH5_11	OHIO RIVER - YELLOW BANK CREEK (KY) TO SINKING CREEK (KY)	POLYCHLORINATED BIPHENYLS (PCBS)	Fish Consumption	5B	5.3	Miles
OHIO RIVER	51401041403	Perry	INH5_11	OHIO RIVER - YELLOW BANK CREEK (KY) TO SINKING CREEK (KY)	DIOXIN (INCLUDING 2,3,7,8-TCDD)	Fish Consumption	5B	5.3	Miles
OHIO RIVER	51401041403	Perry	INH5_11	OHIO RIVER - YELLOW BANK CREEK (KY) TO SINKING CREEK (KY)	ESCHERICHIA COLI (E. COLI)	Recreational Use (Human Health)	5A	5.3	Miles
OHIO RIVER	51401041405	Perry	INH5_12	OHIO RIVER - SINKING CREEK (KY) TO BEAR CREEK (IN)	DIOXIN (INCLUDING 2,3,7,8-TCDD)	Fish Consumption	5B	2.43	Miles
OHIO RIVER	51401041405	Perry	INH5_12	OHIO RIVER - SINKING CREEK (KY) TO BEAR CREEK (IN)	POLYCHLORINATED BIPHENYLS (PCBS)	Fish Consumption	5B	2.43	Miles
OHIO RIVER	51401041405	Perry	INH5_12	OHIO RIVER - SINKING CREEK (KY) TO BEAR CREEK (IN)	ESCHERICHIA COLI (E. COLI)	Recreational Use (Human Health)	5A	2.43	Miles
OHIO RIVER	51402010204	Perry	INH5_13	OHIO RIVER - BEAR CREEK (IN) TO CLOVER CREEK (KY)	ESCHERICHIA COLI (E. COLI)	Recreational Use (Human Health)	5A	7.51	Miles
OHIO RIVER	51402010204	Perry	INH5_13	OHIO RIVER - BEAR CREEK (IN) TO CLOVER CREEK (KY)	DIOXIN (INCLUDING 2,3,7,8-TCDD)	Fish Consumption	5B	7.51	Miles
OHIO RIVER	51402010204	Perry	INH5_13	OHIO RIVER - BEAR CREEK (IN) TO CLOVER CREEK (KY)	POLYCHLORINATED BIPHENYLS (PCBS)	Fish Consumption	5B	7.51	Miles
OHIO RIVER	51402010205	Perry	INH5_14	OHIO RIVER - CLOVER CREEK (KY) TO DEER CREEK (IN)	ESCHERICHIA COLI (E. COLI)	Recreational Use (Human Health)	5A	7.47	Miles
OHIO RIVER	51402010205	Perry	INH5_14	OHIO RIVER - CLOVER CREEK (KY) TO DEER CREEK (IN)	POLYCHLORINATED BIPHENYLS (PCBS)	Fish Consumption	5B	7.47	Miles
OHIO RIVER	51402010205	Perry	INH5_14	OHIO RIVER - CLOVER CREEK (KY) TO DEER CREEK (IN)	DIOXIN (INCLUDING 2,3,7,8-TCDD)	Fish Consumption	5B	7.47	Miles
OHIO RIVER	51402010205	Perry	INH5_15	OHIO RIVER - DEER CREEK (IN) TO CANNELTON LOCKS AND DAM	MERCURY, TOTAL	Warm Water Aquatic Life	5A	2.07	Miles
OHIO RIVER	51402010205	Perry	INH5_15	OHIO RIVER - DEER CREEK (IN) TO CANNELTON LOCKS AND DAM	POLYCHLORINATED BIPHENYLS (PCBS)	Fish Consumption	5B	2.07	Miles
OHIO RIVER	51402010205	Perry	INH5_15	OHIO RIVER - DEER CREEK (IN) TO CANNELTON LOCKS AND DAM	ESCHERICHIA COLI (E. COLI)	Recreational Use (Human Health)	5A	2.07	Miles
OHIO RIVER	51402010205	Perry	INH5_15	OHIO RIVER - DEER CREEK (IN) TO CANNELTON LOCKS AND DAM	DIOXIN (INCLUDING 2,3,7,8-TCDD)	Fish Consumption	5B	2.07	Miles
OHIO RIVER	51402010703	Perry	INH5_16	OHIO RIVER - CANNELTON LOCKS AND DAM TO TELL CITY, IN	ESCHERICHIA COLI (E. COLI)	Recreational Use (Human Health)	5A	5.07	Miles
OHIO RIVER	51402010703	Perry	INH5_16	OHIO RIVER - CANNELTON LOCKS AND DAM TO TELL CITY, IN	MERCURY, TOTAL	Warm Water Aquatic Life	5A	5.07	Miles
OHIO RIVER	51402010703	Perry	INH5_16	OHIO RIVER - CANNELTON LOCKS AND DAM TO TELL CITY, IN	DIOXIN (INCLUDING 2,3,7,8-TCDD)	Fish Consumption	5B	5.07	Miles
OHIO RIVER	51402010703	Perry	INH5_16	OHIO RIVER - CANNELTON LOCKS AND DAM TO TELL CITY, IN	POLYCHLORINATED BIPHENYLS (PCBS)	Fish Consumption	5B	5.07	Miles
OHIO RIVER	51402010703	Perry	INH6_01	OHIO RIVER - TELL CITY, IN TO ANDERSON RIVER (IN)	POLYCHLORINATED BIPHENYLS (PCBS)	Fish Consumption	5B	5.33	Miles
OHIO RIVER	51402010703	Perry	INH6_01	OHIO RIVER - TELL CITY, IN TO ANDERSON RIVER (IN)	ESCHERICHIA COLI (E. COLI)	Recreational Use (Human Health)	5A	5.33	Miles
OHIO RIVER	51402010703	Perry	INH6_01	OHIO RIVER - TELL CITY, IN TO ANDERSON RIVER (IN)	MERCURY, TOTAL	Warm Water Aquatic Life	5A	5.33	Miles
OHIO RIVER	51402010703	Perry	INH6_01	OHIO RIVER - TELL CITY, IN TO ANDERSON RIVER (IN)	DIOXIN (INCLUDING 2,3,7,8-TCDD)	Fish Consumption	5B	5.33	Miles
OHIO RIVER	51402010703	Spencer	INH6_02	OHIO RIVER - ANDERSON RIVER (IN) TO CROOKED CREEK (IN)	DIOXIN (INCLUDING 2,3,7,8-TCDD)	Fish Consumption	5B	1.77	Miles
OHIO RIVER	51402010703	Spencer	INH6_02	OHIO RIVER - ANDERSON RIVER (IN) TO CROOKED CREEK (IN)	POLYCHLORINATED BIPHENYLS (PCBS)	Fish Consumption	5B	1.77	Miles
OHIO RIVER	51402010703	Spencer	INH6_02	OHIO RIVER - ANDERSON RIVER (IN) TO CROOKED CREEK (IN)	ESCHERICHIA COLI (E. COLI)	Recreational Use (Human Health)	5A	1.77	Miles
OHIO RIVER	51402010703	Spencer	INH6_02	OHIO RIVER - ANDERSON RIVER (IN) TO CROOKED CREEK (IN)	MERCURY, TOTAL	Warm Water Aquatic Life	5A	1.77	Miles
OHIO RIVER	51402010703	Spencer	INH6_03	OHIO RIVER - CROOKED CREEK (IN) TO YELLOW CREEK (KY) NEAR LEWISPORT, KY	ESCHERICHIA COLI (E. COLI)	Recreational Use (Human Health)	5A	3.45	Miles
OHIO RIVER	51402010703	Spencer	INH6_03	OHIO RIVER - CROOKED CREEK (IN) TO YELLOW CREEK (KY) NEAR LEWISPORT, KY	MERCURY, TOTAL	Warm Water Aquatic Life	5A	3.45	Miles
OHIO RIVER	51402010703	Spencer	INH6_03	OHIO RIVER - CROOKED CREEK (IN) TO YELLOW CREEK (KY) NEAR LEWISPORT, KY	DIOXIN (INCLUDING 2,3,7,8-TCDD)	Fish Consumption	5B	3.45	Miles
OHIO RIVER	51402010703	Spencer	INH6_03	OHIO RIVER - CROOKED CREEK (IN) TO YELLOW CREEK (KY) NEAR LEWISPORT, KY	POLYCHLORINATED BIPHENYLS (PCBS)	Fish Consumption	5B	3.45	Miles
OHIO RIVER	51402010703	Spencer	INH6_04	OHIO RIVER - YELLOW CREEK (KY) NEAR LEWISPORT, KY TO GRANDVIEW, IN	POLYCHLORINATED BIPHENYLS (PCBS)	Fish Consumption	5B	5.37	Miles
OHIO RIVER	51402010703	Spencer	INH6_04	OHIO RIVER - YELLOW CREEK (KY) NEAR LEWISPORT, KY TO GRANDVIEW, IN	MERCURY, TOTAL	Warm Water Aquatic Life	5A	5.37	Miles
OHIO RIVER	51402010703	Spencer	INH6_04	OHIO RIVER - YELLOW CREEK (KY) NEAR LEWISPORT, KY TO GRANDVIEW, IN	ESCHERICHIA COLI (E. COLI)	Recreational Use (Human Health)	5A	5.37	Miles
OHIO RIVER	51402010703	Spencer	INH6_04	OHIO RIVER - YELLOW CREEK (KY) NEAR LEWISPORT, KY TO GRANDVIEW, IN	DIOXIN (INCLUDING 2,3,7,8-TCDD)	Fish Consumption	5B	5.37	Miles
OHIO RIVER		Spencer	INH6_05	OHIO RIVER - GRANDVIEW, IN TO ROCKPORT, IN	POLYCHLORINATED BIPHENYLS (PCBS)	Fish Consumption	5B	4.5	Miles
OHIO RIVER		Spencer	INH6_05	OHIO RIVER - GRANDVIEW, IN TO ROCKPORT, IN	DIOXIN (INCLUDING 2,3,7,8-TCDD)	Fish Consumption	5B	4.5	Miles
OHIO RIVER		Spencer	INH6_05	OHIO RIVER - GRANDVIEW, IN TO ROCKPORT, IN	MERCURY, TOTAL	Warm Water Aquatic Life	5A	4.5	Miles
OHIO RIVER		Spencer	INH6_05	OHIO RIVER - GRANDVIEW, IN TO ROCKPORT, IN	ESCHERICHIA COLI (E. COLI)	Recreational Use (Human Health)	5A	4.5	Miles
OHIO RIVER	51402011202	Spencer	INH6_06	OHIO RIVER - ROCKPORT, IN TO YELLOW CREEK (KY) NEAR OWENSBORO, KY	ESCHERICHIA COLI (E. COLI)	Recreational Use (Human Health)	5A	5.12	Miles
OHIO RIVER	51402011202	Spencer	INH6_06	OHIO RIVER - ROCKPORT, IN TO YELLOW CREEK (KY) NEAR OWENSBORO, KY	MERCURY, TOTAL	Warm Water Aquatic Life	5A	5.12	Miles
OHIO RIVER	51402011202	Spencer	INH6_06	OHIO RIVER - ROCKPORT, IN TO YELLOW CREEK (KY) NEAR OWENSBORO, KY	DIOXIN (INCLUDING 2,3,7,8-TCDD)	Fish Consumption	5B	5.12	Miles
OHIO RIVER	51402011202	Spencer	INH6_06	OHIO RIVER - ROCKPORT, IN TO YELLOW CREEK (KY) NEAR OWENSBORO, KY	POLYCHLORINATED BIPHENYLS (PCBS)	Fish Consumption	5B	5.12	Miles
OHIO RIVER	51402011202	Spencer	INH6_07	OHIO RIVER - YELLOW CREEK (KY) TO CANEY CREEK (IN)	ESCHERICHIA COLI (E. COLI)	Recreational Use (Human Health)	5A	7.14	Miles
OHIO RIVER	51402011202	Spencer	INH6_07	OHIO RIVER - YELLOW CREEK (KY) TO CANEY CREEK (IN)	DIOXIN (INCLUDING 2,3,7,8-TCDD)	Fish Consumption	5B	7.14	Miles
OHIO RIVER	51402011202	Spencer	INH6_07	OHIO RIVER - YELLOW CREEK (KY) TO CANEY CREEK (IN)	POLYCHLORINATED BIPHENYLS (PCBS)	Fish Consumption	5B	7.14	Miles
OHIO RIVER	51402011202	Spencer	INH6_07	OHIO RIVER - YELLOW CREEK (KY) TO CANEY CREEK (IN)	MERCURY, TOTAL	Warm Water Aquatic Life	5A	7.14	Miles
OHIO RIVER	51402011203	Spencer	INH6_08	OHIO RIVER - CANEY CREEK (IN) TO LITTLE PIGEON CREEK (IN)	ESCHERICHIA COLI (E. COLI)	Recreational Use (Human Health)	5A	6.41	Miles

BASIN	HYDROLOGIC UNIT CODE	COUNTY	ASSESSMENT UNIT ID	ASSESSMENT UNIT NAME	PARAMETER	DESIGNATED USE	IR CATEGORY	SIZE	UNIT
OHIO RIVER	51402011203	Spencer	INH6_08	OHIO RIVER - CANEY CREEK (IN) TO LITTLE PIGEON CREEK (IN)	MERCURY, TOTAL	Warm Water Aquatic Life	5A	6.41	Miles
OHIO RIVER	51402011203	Spencer	INH6_08	OHIO RIVER - CANEY CREEK (IN) TO LITTLE PIGEON CREEK (IN)	POLYCHLORINATED BIPHENYLS (PCBS)	Fish Consumption	5B	6.41	Miles
OHIO RIVER	51402011203	Spencer	INH6_08	OHIO RIVER - CANEY CREEK (IN) TO LITTLE PIGEON CREEK (IN)	DIOXIN (INCLUDING 2,3,7,8-TCDD)	Fish Consumption	5B	6.41	Miles
OHIO RIVER	51402011203	Spencer	INH6_09	OHIO RIVER - LITTLE PIGEON CREEK (IN) TO FRENCH ISLANDS NOS 1 AND 2	ESCHERICHIA COLI (E. COLI)	Recreational Use (Human Health)	5A	3.3	Miles
OHIO RIVER	51402011203	Spencer	INH6_09	OHIO RIVER - LITTLE PIGEON CREEK (IN) TO FRENCH ISLANDS NOS 1 AND 2	MERCURY, TOTAL	Warm Water Aquatic Life	5A	3.3	Miles
OHIO RIVER	51402011203	Spencer	INH6_09	OHIO RIVER - LITTLE PIGEON CREEK (IN) TO FRENCH ISLANDS NOS 1 AND 2	DIOXIN (INCLUDING 2,3,7,8-TCDD)	Fish Consumption	5B	3.3	Miles
OHIO RIVER	51402011203	Spencer	INH6_09	OHIO RIVER - LITTLE PIGEON CREEK (IN) TO FRENCH ISLANDS NOS 1 AND 2	POLYCHLORINATED BIPHENYLS (PCBS)	Fish Consumption	5B	3.3	Miles
OHIO RIVER	51402011203	Warrick	INH6_10	OHIO RIVER - FRENCH ISLANDS, NOS 1 AND 2 TO NEWBURGH LOCKS AND DAM	MERCURY, TOTAL	Warm Water Aquatic Life	5A	6.64	Miles
OHIO RIVER	51402011203	Warrick	INH6_10	OHIO RIVER - FRENCH ISLANDS, NOS 1 AND 2 TO NEWBURGH LOCKS AND DAM	POLYCHLORINATED BIPHENYLS (PCBS)	Fish Consumption	5B	6.64	Miles
OHIO RIVER	51402011203	Warrick	INH6_10	OHIO RIVER - FRENCH ISLANDS, NOS 1 AND 2 TO NEWBURGH LOCKS AND DAM	ESCHERICHIA COLI (E. COLI)	Recreational Use (Human Health)	5A	6.64	Miles
OHIO RIVER	51402011203	Warrick	INH6_10	OHIO RIVER - FRENCH ISLANDS, NOS 1 AND 2 TO NEWBURGH LOCKS AND DAM	DIOXIN (INCLUDING 2,3,7,8-TCDD)	Fish Consumption	5B	6.64	Miles
OHIO RIVER	51402011204	Vanderburgh/Warrick	INH7_01	OHIO RIVER - NEWBURGH LOCKS AND DAM TO GREEN RIVER (KY)	MERCURY, TOTAL	Warm Water Aquatic Life	5A	7.98	Miles
OHIO RIVER	51402011204	Vanderburgh/Warrick	INH7_01	OHIO RIVER - NEWBURGH LOCKS AND DAM TO GREEN RIVER (KY)	ESCHERICHIA COLI (E. COLI)	Recreational Use (Human Health)	5A	7.98	Miles
OHIO RIVER	51402011204	Vanderburgh/Warrick	INH7_01	OHIO RIVER - NEWBURGH LOCKS AND DAM TO GREEN RIVER (KY)	DIOXIN (INCLUDING 2,3,7,8-TCDD)	Fish Consumption	5B	7.98	Miles
OHIO RIVER	51402011204	Vanderburgh/Warrick	INH7_01	OHIO RIVER - NEWBURGH LOCKS AND DAM TO GREEN RIVER (KY)	POLYCHLORINATED BIPHENYLS (PCBS)	Fish Consumption	5B	7.98	Miles
OHIO RIVER	51402020401	Vanderburgh	INH8_01	OHIO RIVER - EVANSVILLE, IN (UPSTREAM) TO EVANSVILLE, IN (DOWNSTREAM)	DIOXIN (INCLUDING 2,3,7,8-TCDD)	Fish Consumption	5B	12.46	Miles
OHIO RIVER	51402020401	Vanderburgh	INH8_01	OHIO RIVER - EVANSVILLE, IN (UPSTREAM) TO EVANSVILLE, IN (DOWNSTREAM)	MERCURY, TOTAL	Warm Water Aquatic Life	5A	12.46	Miles
OHIO RIVER	51402020401	Vanderburgh	INH8_01	OHIO RIVER - EVANSVILLE, IN (UPSTREAM) TO EVANSVILLE, IN (DOWNSTREAM)	ESCHERICHIA COLI (E. COLI)	Recreational Use (Human Health)	5A	12.46	Miles
OHIO RIVER	51402020401	Vanderburgh	INH8_01	OHIO RIVER - EVANSVILLE, IN (UPSTREAM) TO EVANSVILLE, IN (DOWNSTREAM)	POLYCHLORINATED BIPHENYLS (PCBS)	Fish Consumption	5B	12.46	Miles
OHIO RIVER	51402020401	Vanderburgh	INH8_02	OHIO RIVER - EVANSVILLE, IN (DOWNSTREAM) TO HENDERSON, KY	DIOXIN (INCLUDING 2,3,7,8-TCDD)	Fish Consumption	5B	5.84	Miles
OHIO RIVER	51402020401	Vanderburgh	INH8_02	OHIO RIVER - EVANSVILLE, IN (DOWNSTREAM) TO HENDERSON, KY	POLYCHLORINATED BIPHENYLS (PCBS)	Fish Consumption	5B	5.84	Miles
OHIO RIVER	51402020401	Vanderburgh	INH8_02	OHIO RIVER - EVANSVILLE, IN (DOWNSTREAM) TO HENDERSON, KY	ESCHERICHIA COLI (E. COLI)	Recreational Use (Human Health)	5A	5.84	Miles
OHIO RIVER	51402020401	Vanderburgh	INH8_02	OHIO RIVER - EVANSVILLE, IN (DOWNSTREAM) TO HENDERSON, KY	MERCURY, TOTAL	Warm Water Aquatic Life	5A	5.84	Miles
OHIO RIVER	51402020401	Vanderburgh	INH8_03	OHIO RIVER - HENDERSON, KY TO CANOE CREEK (KY)	MERCURY, TOTAL	Warm Water Aquatic Life	5A	4.22	Miles
OHIO RIVER	51402020401	Vanderburgh	INH8_03	OHIO RIVER - HENDERSON, KY TO CANOE CREEK (KY)	ESCHERICHIA COLI (E. COLI)	Recreational Use (Human Health)	5A	4.22	Miles
OHIO RIVER	51402020401	Vanderburgh	INH8_03	OHIO RIVER - HENDERSON, KY TO CANOE CREEK (KY)	DIOXIN (INCLUDING 2,3,7,8-TCDD)	Fish Consumption	5B	4.22	Miles
OHIO RIVER	51402020401	Vanderburgh	INH8_03	OHIO RIVER - HENDERSON, KY TO CANOE CREEK (KY)	POLYCHLORINATED BIPHENYLS (PCBS)	Fish Consumption	5B	4.22	Miles
OHIO RIVER		Vanderburgh	INH8_04	OHIO RIVER - CANOE CREEK (KY) TO BAYOU CREEK (IN)	POLYCHLORINATED BIPHENYLS (PCBS)	Fish Consumption	5B	8.27	Miles
OHIO RIVER		Vanderburgh	INH8_04	OHIO RIVER - CANOE CREEK (KY) TO BAYOU CREEK (IN)	ESCHERICHIA COLI (E. COLI)	Recreational Use (Human Health)	5A	8.27	Miles
OHIO RIVER		Vanderburgh	INH8_04	OHIO RIVER - CANOE CREEK (KY) TO BAYOU CREEK (IN)	MERCURY, TOTAL	Warm Water Aquatic Life	5A	8.27	Miles
OHIO RIVER		Vanderburgh	INH8_04	OHIO RIVER - CANOE CREEK (KY) TO BAYOU CREEK (IN)	DIOXIN (INCLUDING 2,3,7,8-TCDD)	Fish Consumption	5B	8.27	Miles
OHIO RIVER		Posey/Vanderburgh	INH8_05	OHIO RIVER - BAYOU CREEK (IN) TO DS END OF OHIO RIVER CHANNEL NORTH OF DIAMOND ISLAND	POLYCHLORINATED BIPHENYLS (PCBS)	Fish Consumption	5B	6.4	Miles
OHIO RIVER		Posey/Vanderburgh	INH8_05	OHIO RIVER - BAYOU CREEK (IN) TO DS END OF OHIO RIVER CHANNEL NORTH OF DIAMOND ISLAND	DIOXIN (INCLUDING 2,3,7,8-TCDD)	Fish Consumption	5B	6.4	Miles
OHIO RIVER		Posey/Vanderburgh	INH8_05	OHIO RIVER - BAYOU CREEK (IN) TO DS END OF OHIO RIVER CHANNEL NORTH OF DIAMOND ISLAND	ESCHERICHIA COLI (E. COLI)	Recreational Use (Human Health)	5A	6.4	Miles
OHIO RIVER		Posey/Vanderburgh	INH8_05	OHIO RIVER - BAYOU CREEK (IN) TO DS END OF OHIO RIVER CHANNEL NORTH OF DIAMOND ISLAND	MERCURY, TOTAL	Warm Water Aquatic Life	5A	6.4	Miles
OHIO RIVER		Posey	INH8_06	OHIO RIVER - OHIO RIVER CHANNEL SOUTH OF DIAMOND ISLAND	ESCHERICHIA COLI (E. COLI)	Recreational Use (Human Health)	5A	4.1	Miles
OHIO RIVER		Posey	INH8_06	OHIO RIVER - OHIO RIVER CHANNEL SOUTH OF DIAMOND ISLAND	MERCURY, TOTAL	Warm Water Aquatic Life	5A	4.1	Miles
OHIO RIVER		Posey	INH8_06	OHIO RIVER - OHIO RIVER CHANNEL SOUTH OF DIAMOND ISLAND	DIOXIN (INCLUDING 2,3,7,8-TCDD)	Fish Consumption	5B	4.1	Miles
OHIO RIVER		Posey	INH8_06	OHIO RIVER - OHIO RIVER CHANNEL SOUTH OF DIAMOND ISLAND	POLYCHLORINATED BIPHENYLS (PCBS)	Fish Consumption	5B	4.1	Miles
OHIO RIVER	51402020605	Posey	INH8_07	OHIO RIVER - DS END OF DIAMOND ISLAND TO MOUNT VERNON, IN	POLYCHLORINATED BIPHENYLS (PCBS)	Fish Consumption	5B	6.87	Miles
OHIO RIVER	51402020605	Posey	INH8_07	OHIO RIVER - DS END OF DIAMOND ISLAND TO MOUNT VERNON, IN	MERCURY, TOTAL	Warm Water Aquatic Life	5A	6.87	Miles
OHIO RIVER	51402020605	Posey	INH8_07	OHIO RIVER - DS END OF DIAMOND ISLAND TO MOUNT VERNON, IN	ESCHERICHIA COLI (E. COLI)	Recreational Use (Human Health)	5A	6.87	Miles
OHIO RIVER	51402020605	Posey	INH8_07	OHIO RIVER - DS END OF DIAMOND ISLAND TO MOUNT VERNON, IN	DIOXIN (INCLUDING 2,3,7,8-TCDD)	Fish Consumption	5B	6.87	Miles
OHIO RIVER	51402020605	Posey	INH8_08	OHIO RIVER - MOUNT VERNON, IN TO DS END OF OHIO RIVER CHANNEL WEST OF SLIM ISLAND	ESCHERICHIA COLI (E. COLI)	Recreational Use (Human Health)	5A	7.09	Miles
OHIO RIVER	51402020605	Posey	INH8_08	OHIO RIVER - MOUNT VERNON, IN TO DS END OF OHIO RIVER CHANNEL WEST OF SLIM ISLAND	MERCURY, TOTAL	Warm Water Aquatic Life	5A	7.09	Miles
OHIO RIVER	51402020605	Posey	INH8_08	OHIO RIVER - MOUNT VERNON, IN TO DS END OF OHIO RIVER CHANNEL WEST OF SLIM ISLAND	POLYCHLORINATED BIPHENYLS (PCBS)	Fish Consumption	5B	7.09	Miles
OHIO RIVER	51402020605	Posey	INH8_08	OHIO RIVER - MOUNT VERNON, IN TO DS END OF OHIO RIVER CHANNEL WEST OF SLIM ISLAND	DIOXIN (INCLUDING 2,3,7,8-TCDD)	Fish Consumption	5B	7.09	Miles
OHIO RIVER	51402020605	Posey	INH8_09	OHIO RIVER CHANNEL EAST OF SLIM ISLAND	ESCHERICHIA COLI (E. COLI)	Recreational Use (Human Health)	5A	2.99	Miles
OHIO RIVER	51402020605	Posey	INH8_09	OHIO RIVER CHANNEL EAST OF SLIM ISLAND	MERCURY, TOTAL	Warm Water Aquatic Life	5A	2.99	Miles
OHIO RIVER	51402020605	Posey	INH8_09	OHIO RIVER CHANNEL EAST OF SLIM ISLAND	DIOXIN (INCLUDING 2,3,7,8-TCDD)	Fish Consumption	5B	2.99	Miles
OHIO RIVER	51402020605	Posey	INH8_09	OHIO RIVER CHANNEL EAST OF SLIM ISLAND	POLYCHLORINATED BIPHENYLS (PCBS)	Fish Consumption	5B	2.99	Miles
OHIO RIVER	51402020605	Posey	INH8_10	OHIO RIVER - DS END OF SLIM ISLAND TO HOVEY LAKE DRAIN (IN)	ESCHERICHIA COLI (E. COLI)	Recreational Use (Human Health)	5A	4.89	Miles
OHIO RIVER	51402020605	Posey	INH8_10	OHIO RIVER - DS END OF SLIM ISLAND TO HOVEY LAKE DRAIN (IN)	DIOXIN (INCLUDING 2,3,7,8-TCDD)	Fish Consumption	5B	4.89	Miles
OHIO RIVER	51402020605	Posey	INH8_10	OHIO RIVER - DS END OF SLIM ISLAND TO HOVEY LAKE DRAIN (IN)	MERCURY, TOTAL	Warm Water Aquatic Life	5A	4.89	Miles
OHIO RIVER	51402020605	Posey	INH8_10	OHIO RIVER - DS END OF SLIM ISLAND TO HOVEY LAKE DRAIN (IN)	POLYCHLORINATED BIPHENYLS (PCBS)	Fish Consumption	5B	4.89	Miles
OHIO RIVER	51402020605	Posey	INH8_11	OHIO RIVER - HOVEY LAKE DRAIN (IN) TO LOST CREEK (KY)	DIOXIN (INCLUDING 2,3,7,8-TCDD)	Fish Consumption	5B	2.24	Miles
OHIO RIVER	51402020605	Posey	INH8_11	OHIO RIVER - HOVEY LAKE DRAIN (IN) TO LOST CREEK (KY)	POLYCHLORINATED BIPHENYLS (PCBS)	Fish Consumption	5B	2.24	Miles
OHIO RIVER		Posey	INH8_12	OHIO RIVER - LOST CREEK (KY) TO UNIONTOWN (JOHN T. MYERS) LOCKS	POLYCHLORINATED BIPHENYLS (PCBS)	Fish Consumption	5B	3.05	Miles
OHIO RIVER		Posey	INH8_12	OHIO RIVER - LOST CREEK (KY) TO UNIONTOWN (JOHN T. MYERS) LOCKS	DIOXIN (INCLUDING 2,3,7,8-TCDD)	Fish Consumption	5B	3.05	Miles
OHIO RIVER		Posey	INH9_01	OHIO RIVER - UNIONTOWN (JOHN T. MYERS) LOCKS AND DAM TO WABASH RIVER	ESCHERICHIA COLI (E. COLI)	Recreational Use (Human Health)	5A	1.88	Miles

BASIN	HYDROLOGIC UNIT CODE	COUNTY	ASSESSMENT UNIT ID	ASSESSMENT UNIT NAME	PARAMETER	DESIGNATED USE	IR CATEGORY	SIZE	UNIT
OHIO RIVER		Posey	INH9_01	OHIO RIVER - UNIONTOWN (JOHN T. MYERS) LOCKS AND DAM TO WABASH RIVER	DIOXIN (INCLUDING 2,3,7,8-TCDD)	Fish Consumption	5B	1.88	Miles
OHIO RIVER		Posey	INH9_01	OHIO RIVER - UNIONTOWN (JOHN T. MYERS) LOCKS AND DAM TO WABASH RIVER	POLYCHLORINATED BIPHENYLS (PCBS)	Fish Consumption	5B	1.88	Miles
GREAT LAKES	40500010801	Steuben	INJ0181_T1001	BIG OTTER LAKE INLET	BIOLOGICAL INTEGRITY	Warm Water Aquatic Life	5A	3.2	Miles
GREAT LAKES	40500010801	Steuben	INJ0181_T1004	WALTERS LAKE INLET	BIOLOGICAL INTEGRITY	Warm Water Aquatic Life	5A	0.63	Miles
GREAT LAKES	40500010801	Steuben	INJ0181_T1007	MARSH LAKE OUTLET	BIOLOGICAL INTEGRITY	Warm Water Aquatic Life	5A	0.63	Miles
GREAT LAKES	40500010801	Steuben	INJ0181_T1008	GREEN LAKE OUTLET	BIOLOGICAL INTEGRITY	Warm Water Aquatic Life	5A	0.5	Miles
GREAT LAKES	40500010801	Steuben	INJ0181_T1018	FOLLETTE CREEK	BIOLOGICAL INTEGRITY	Warm Water Aquatic Life	5A	0.64	Miles
GREAT LAKES	40500010804	Steuben	INJ0184_02	CROOKED CREEK	BIOLOGICAL INTEGRITY	Warm Water Aquatic Life	5A	4.72	Miles
GREAT LAKES	40500010804	Steuben	INJ0184_03	CROOKED CREEK	ESCHERICHIA COLI (E. COLI)	Recreational Use (Human Health)	5A	2.48	Miles
GREAT LAKES	40500010805	LaGrange/Steuben	INJ0185_03	FAWN RIVER	ESCHERICHIA COLI (E. COLI)	Recreational Use (Human Health)	5A	3.2	Miles
GREAT LAKES	40500011001	Steuben	INJ01A1_03	PIGEON CREEK	BIOLOGICAL INTEGRITY	Warm Water Aquatic Life	5A	7.08	Miles
GREAT LAKES	40500011001	Steuben	INJ01A1_T1003	COLE DITCH	ESCHERICHIA COLI (E. COLI)	Recreational Use (Human Health)	5A	3.0673	Miles
GREAT LAKES	40500011002	Steuben	INJ01A2_02	PIGEON CREEK	BIOLOGICAL INTEGRITY	Warm Water Aquatic Life	5A	0.71	Miles
GREAT LAKES	40500011002	Steuben	INJ01A2_03	PIGEON CREEK	BIOLOGICAL INTEGRITY	Warm Water Aquatic Life	5A	3.58	Miles
GREAT LAKES	40500011002	Steuben	INJ01A2_04	PIGEON CREEK	BIOLOGICAL INTEGRITY	Warm Water Aquatic Life	5A	2.6	Miles
GREAT LAKES	40500011002	Steuben	INJ01A2_T1006	MUD CREEK	CHLORIDE	Warm Water Aquatic Life	5A	4.64	Miles
GREAT LAKES	40500011002	Steuben	INJ01A2_T1007	MUD CREEK	CHLORIDE	Warm Water Aquatic Life	5A	0.33	Miles
GREAT LAKES	40500011003	Steuben	INJ01A3_02	PIGEON CREEK	BIOLOGICAL INTEGRITY	Warm Water Aquatic Life	5A	1.82	Miles
GREAT LAKES	40500011003	Steuben	INJ01A3_03	PIGEON CREEK	BIOLOGICAL INTEGRITY	Warm Water Aquatic Life	5A	1.12	Miles
GREAT LAKES	40500011003	Steuben	INJ01A3_04	PIGEON CREEK	BIOLOGICAL INTEGRITY	Warm Water Aquatic Life	5A	0.77	Miles
GREAT LAKES	40500011003	Steuben	INJ01A3_05	PIGEON CREEK	BIOLOGICAL INTEGRITY	Warm Water Aquatic Life	5A	0.66	Miles
GREAT LAKES	40500011003	DeKalb/Steuben	INJ01A3_T1003	PIGEON CREEK - UNNAMED TRIBUTARY	BIOLOGICAL INTEGRITY	Warm Water Aquatic Life	5A	7.86	Miles
GREAT LAKES	40500011003	Steuben	INJ01A3_T1004	JOHNSON DITCH	BIOLOGICAL INTEGRITY	Warm Water Aquatic Life	5A	5.56	Miles
GREAT LAKES	40500011003	Steuben	INJ01A3_T1005	JOHNSON DITCH - UNNAMED TRIBUTARY	BIOLOGICAL INTEGRITY	Warm Water Aquatic Life	5A	3.87	Miles
GREAT LAKES	40500011003	Steuben	INJ01A3_T1007	PIGEON CREEK - UNNAMED TRIBUTARY	BIOLOGICAL INTEGRITY	Warm Water Aquatic Life	5A	1.14	Miles
GREAT LAKES	40500011003	Steuben	INJ01A3_T1007	PIGEON CREEK - UNNAMED TRIBUTARY	ESCHERICHIA COLI (E. COLI)	Recreational Use (Human Health)	5A	1.14	Miles
GREAT LAKES	40500011003	Steuben	INJ01A3_T1008	MESERVE LAKE INLET	BIOLOGICAL INTEGRITY	Warm Water Aquatic Life	5A	0.19	Miles
GREAT LAKES	40500011003	Steuben	INJ01A3_T1008	MESERVE LAKE INLET	ESCHERICHIA COLI (E. COLI)	Recreational Use (Human Health)	5A	0.19	Miles
GREAT LAKES	40500011003	Steuben	INJ01A3_T1009	PIGEON CREEK - UNNAMED TRIBUTARY	ESCHERICHIA COLI (E. COLI)	Recreational Use (Human Health)	5A	0.29	Miles
GREAT LAKES	40500011003	Steuben	INJ01A3_T1009	PIGEON CREEK - UNNAMED TRIBUTARY	BIOLOGICAL INTEGRITY	Warm Water Aquatic Life	5A	0.29	Miles
GREAT LAKES	40500011003	Steuben	INJ01A3_T1010	LONG LAKE INLET	BIOLOGICAL INTEGRITY	Warm Water Aquatic Life	5A	1.42	Miles
GREAT LAKES	40500011004	Steuben	INJ01A4_01	SMATHERS DITCH	BIOLOGICAL INTEGRITY	Warm Water Aquatic Life	5A	4.15	Miles
GREAT LAKES	40500011004	Steuben	INJ01A4_01	SMATHERS DITCH	DISSOLVED OXYGEN	Warm Water Aquatic Life	5A	4.15	Miles
GREAT LAKES	40500011004	Steuben	INJ01A4_01	SMATHERS DITCH	ESCHERICHIA COLI (E. COLI)	Recreational Use (Human Health)	5A	4.15	Miles
GREAT LAKES	40500011004	Steuben	INJ01A4_02	TURKEY CREEK	DISSOLVED OXYGEN	Warm Water Aquatic Life	5A	2.47	Miles
GREAT LAKES	40500011004	Steuben	INJ01A4_02	TURKEY CREEK	BIOLOGICAL INTEGRITY	Warm Water Aquatic Life	5A	2.47	Miles
GREAT LAKES	40500011004	Steuben	INJ01A4_T1001	CONRAD DITCH	ESCHERICHIA COLI (E. COLI)	Recreational Use (Human Health)	5A	1.04	Miles
GREAT LAKES	40500011004	Steuben	INJ01A4_T1001	CONRAD DITCH	BIOLOGICAL INTEGRITY	Warm Water Aquatic Life	5A	1.04	Miles
GREAT LAKES	40500011004	Steuben	INJ01A4_T1001	CONRAD DITCH	DISSOLVED OXYGEN	Warm Water Aquatic Life	5A	1.04	Miles
GREAT LAKES	40500011004	DeKalb/Steuben	INJ01A4_T1002	LITTLE TURKEY LAKE INLET	BIOLOGICAL INTEGRITY	Warm Water Aquatic Life	5A	1.38	Miles
GREAT LAKES	40500011004	DeKalb/Steuben	INJ01A4_T1002	LITTLE TURKEY LAKE INLET	DISSOLVED OXYGEN	Warm Water Aquatic Life	5A	1.38	Miles
GREAT LAKES	40500011004	DeKalb/Steuben	INJ01A4_T1002	LITTLE TURKEY LAKE INLET	ESCHERICHIA COLI (E. COLI)	Recreational Use (Human Health)	5A	1.38	Miles
GREAT LAKES	40500011004	Steuben	INJ01A4_T1003	TURKEY CREEK - UNNAMED TRIBUTARY	DISSOLVED OXYGEN	Warm Water Aquatic Life	5A	3.05	Miles
GREAT LAKES	40500011004	Steuben	INJ01A4_T1003	TURKEY CREEK - UNNAMED TRIBUTARY	BIOLOGICAL INTEGRITY	Warm Water Aquatic Life	5A	3.05	Miles
GREAT LAKES	40500011004	DeKalb/Steuben	INJ01A4_T1005	DEETZ DITCH	BIOLOGICAL INTEGRITY	Warm Water Aquatic Life	5A	3.23	Miles
GREAT LAKES	40500011004	DeKalb/Steuben	INJ01A4_T1005	DEETZ DITCH	DISSOLVED OXYGEN	Warm Water Aquatic Life	5A	3.23	Miles
GREAT LAKES	40500011007	Steuben	INJ01A7_T1004	LAKE ARROWHEAD INLET	BIOLOGICAL INTEGRITY	Warm Water Aquatic Life	5A	1.99	Miles
GREAT LAKES	40500011007	Steuben	INJ01A7_T1005	LAKE ARROWHEAD INLET	BIOLOGICAL INTEGRITY	Warm Water Aquatic Life	5A	4.02	Miles
GREAT LAKES	40500011007	Steuben	INJ01A7_T1006	LAKE ARROWHEAD INLET	BIOLOGICAL INTEGRITY	Warm Water Aquatic Life	5A	0.88	Miles
GREAT LAKES	40500011007	Steuben	INJ01A7_T1007	OTTER LAKE INLET	BIOLOGICAL INTEGRITY	Warm Water Aquatic Life	5A	0.9	Miles
GREAT LAKES	40500011008	LaGrange	INJ01A8_T1002	INLET TO MUD LAKE	BIOLOGICAL INTEGRITY	Warm Water Aquatic Life	5A	2.16	Miles
GREAT LAKES	40500011008	LaGrange	INJ01A8_T1003	MUD LAKE INLET - UNNAMED TRIBUTARY	DISSOLVED OXYGEN	Warm Water Aquatic Life	5A	1.56	Miles
GREAT LAKES	40500011008	LaGrange	INJ01A8_T1010	LITTLE TURKEY LAKE INLET	DISSOLVED OXYGEN	Warm Water Aquatic Life	5A	1.5	Miles
GREAT LAKES	40500011008	LaGrange	INJ01A8_T1010	LITTLE TURKEY LAKE INLET	BIOLOGICAL INTEGRITY	Warm Water Aquatic Life	5A	1.5	Miles
GREAT LAKES	40500011009	Steuben	INJ01A9_02	PIGEON CREEK	BIOLOGICAL INTEGRITY	Warm Water Aquatic Life	5A	3.07	Miles
GREAT LAKES	40500011009	LaGrange/Steuben	INJ01A9_03	PIGEON CREEK	BIOLOGICAL INTEGRITY	Warm Water Aquatic Life	5A	2.13	Miles
GREAT LAKES	40500011009	LaGrange	INJ01A9_04	PIGEON CREEK	BIOLOGICAL INTEGRITY	Warm Water Aquatic Life	5A	4	Miles
GREAT LAKES	40500011009	LaGrange	INJ01A9_T1001	PIGEON CREEK - UNNAMED TRIBUTARY	ESCHERICHIA COLI (E. COLI)	Recreational Use (Human Health)	5A	6.95	Miles
GREAT LAKES	40500011009	LaGrange	INJ01A9_T1001A	PIGEON CREEK - UNNAMED TRIBUTARY	ESCHERICHIA COLI (E. COLI)	Recreational Use (Human Health)	5A	0.55	Miles
GREAT LAKES	40500011009	Steuben	INJ01A9_T1002	PIGEON CREEK - UNNAMED TRIBUTARY	BIOLOGICAL INTEGRITY	Warm Water Aquatic Life	5A	3.29	Miles

BASIN	HYDROLOGIC UNIT CODE	COUNTY	ASSESSMENT UNIT ID	ASSESSMENT UNIT NAME	PARAMETER	DESIGNATED USE	IR CATEGORY	SIZE	UNIT
GREAT LAKES	40500011009	LaGrange/Steuben	INJ01A9_T1003	PIGEON CREEK - UNNAMED TRIBUTARY	BIOLOGICAL INTEGRITY	Warm Water Aquatic Life	5A	2.22	Miles
GREAT LAKES	40500011010	LaGrange	INJ01AA_T1003	TURKEY CREEK	BIOLOGICAL INTEGRITY	Warm Water Aquatic Life	5A	8.19	Miles
GREAT LAKES	40500011101	LaGrange	INJ01B1_03	FLY CREEK, EAST	ESCHERICHIA COLI (E. COLI)	Recreational Use (Human Health)	5A	0.3	Miles
GREAT LAKES	40500011101	LaGrange	INJ01B1_03	FLY CREEK, EAST	BIOLOGICAL INTEGRITY	Warm Water Aquatic Life	5A	0.3	Miles
GREAT LAKES	40500011101	LaGrange	INJ01B1_03	FLY CREEK, EAST	DISSOLVED OXYGEN	Warm Water Aquatic Life	5A	0.3	Miles
GREAT LAKES	40500011101	LaGrange	INJ01B1_04	FLY CREEK, EAST	BIOLOGICAL INTEGRITY	Warm Water Aquatic Life	5A	6.87	Miles
GREAT LAKES	40500011101	LaGrange	INJ01B1_04	FLY CREEK, EAST	DISSOLVED OXYGEN	Warm Water Aquatic Life	5A	6.87	Miles
GREAT LAKES	40500011101	LaGrange	INJ01B1_05	FLY CREEK, EAST	BIOLOGICAL INTEGRITY	Warm Water Aquatic Life	5A	3.76	Miles
GREAT LAKES	40500011101	LaGrange	INJ01B1_05	FLY CREEK, EAST	DISSOLVED OXYGEN	Warm Water Aquatic Life	5A	3.76	Miles
GREAT LAKES	40500011101	LaGrange	INJ01B1_06	FLY CREEK, EAST	ESCHERICHIA COLI (E. COLI)	Recreational Use (Human Health)	5A	0.41	Miles
GREAT LAKES	40500011101	LaGrange	INJ01B1_06	FLY CREEK, EAST	DISSOLVED OXYGEN	Warm Water Aquatic Life	5A	0.41	Miles
GREAT LAKES	40500011101	LaGrange	INJ01B1_06	FLY CREEK, EAST	BIOLOGICAL INTEGRITY	Warm Water Aquatic Life	5A	0.41	Miles
GREAT LAKES	40500011101	LaGrange	INJ01B1_T1001	ROYER LAKE INLET	BIOLOGICAL INTEGRITY	Warm Water Aquatic Life	5A	3.88	Miles
GREAT LAKES	40500011101	LaGrange	INJ01B1_T1001	ROYER LAKE INLET	DISSOLVED OXYGEN	Warm Water Aquatic Life	5A	3.88	Miles
GREAT LAKES	40500011101	LaGrange	INJ01B1_T1001	ROYER LAKE INLET	ESCHERICHIA COLI (E. COLI)	Recreational Use (Human Health)	5A	3.88	Miles
GREAT LAKES	40500011101	LaGrange	INJ01B1_T1002	ROYER LAKE INLET	BIOLOGICAL INTEGRITY	Warm Water Aquatic Life	5A	3.49	Miles
GREAT LAKES	40500011101	LaGrange	INJ01B1_T1002	ROYER LAKE INLET	DISSOLVED OXYGEN	Warm Water Aquatic Life	5A	3.49	Miles
GREAT LAKES	40500011101	LaGrange	INJ01B1_T1002	ROYER LAKE INLET	ESCHERICHIA COLI (E. COLI)	Recreational Use (Human Health)	5A	3.49	Miles
GREAT LAKES	40500011101	LaGrange	INJ01B1_T1003	FISH LAKE INLET	ESCHERICHIA COLI (E. COLI)	Recreational Use (Human Health)	5A	7.54	Miles
GREAT LAKES	40500011101	LaGrange	INJ01B1_T1003	FISH LAKE INLET	DISSOLVED OXYGEN	Warm Water Aquatic Life	5A	7.54	Miles
GREAT LAKES	40500011101	LaGrange	INJ01B1_T1003	FISH LAKE INLET	BIOLOGICAL INTEGRITY	Warm Water Aquatic Life	5A	7.54	Miles
GREAT LAKES	40500011101	LaGrange	INJ01B1_T1004	STONER DITCH	DISSOLVED OXYGEN	Warm Water Aquatic Life	5A	5.81	Miles
GREAT LAKES	40500011101	LaGrange	INJ01B1_T1004	STONER DITCH	BIOLOGICAL INTEGRITY	Warm Water Aquatic Life	5A	5.81	Miles
GREAT LAKES	40500011102	LaGrange	INJ01B2_04	FLY CREEK	DISSOLVED OXYGEN	Warm Water Aquatic Life	5A	8.22	Miles
GREAT LAKES	40500011102	LaGrange	INJ01B2_07	FLY CREEK	DISSOLVED OXYGEN	Warm Water Aquatic Life	5A	2.92	Miles
GREAT LAKES	40500011102	LaGrange	INJ01B2_T1001	FLY CREEK	DISSOLVED OXYGEN	Warm Water Aquatic Life	5A	3.09	Miles
GREAT LAKES	40500011103	LaGrange	INJ01B3_01	PIGEON RIVER	BIOLOGICAL INTEGRITY	Warm Water Aquatic Life	5A	2.29	Miles
GREAT LAKES	40500011103	LaGrange	INJ01B3_03	PIGEON RIVER	BIOLOGICAL INTEGRITY	Warm Water Aquatic Life	5A	2.66	Miles
GREAT LAKES	40500011103	LaGrange	INJ01B3_T1008	CLINE LAKE INLET	ESCHERICHIA COLI (E. COLI)	Recreational Use (Human Health)	5A	0.22	Miles
GREAT LAKES	40500011103	LaGrange	INJ01B3_T1008A	WEIR LAKE INLET	ESCHERICHIA COLI (E. COLI)	Recreational Use (Human Health)	5A	0.91	Miles
GREAT LAKES	40500011104	LaGrange	INJ01B4_T1005	FLY CREEK	DISSOLVED OXYGEN	Warm Water Aquatic Life	5A	6.03	Miles
GREAT LAKES	40500011105	LaGrange	INJ01B5_02	PAGE DITCH	BIOLOGICAL INTEGRITY	Warm Water Aquatic Life	5A	2.1	Miles
GREAT LAKES	40500011105	LaGrange	INJ01B5_03	PAGE DITCH	BIOLOGICAL INTEGRITY	Warm Water Aquatic Life	5A	3.99	Miles
GREAT LAKES	40500011105	LaGrange	INJ01B5_04	PAGE DITCH	BIOLOGICAL INTEGRITY	Warm Water Aquatic Life	5A	2.2	Miles
GREAT LAKES	40500011105	LaGrange	INJ01B5_04	PAGE DITCH	NUTRIENTS	Warm Water Aquatic Life	5A	2.2	Miles
GREAT LAKES	40500011105	LaGrange	INJ01B5_T1002	PAGE DITCH - UNNAMED TRIBUTARY	BIOLOGICAL INTEGRITY	Warm Water Aquatic Life	5A	2.1	Miles
GREAT LAKES	40500011105	LaGrange	INJ01B5_T1003	TRUSDALE DITCH	BIOLOGICAL INTEGRITY	Warm Water Aquatic Life	5A	5.63	Miles
GREAT LAKES	40500011105	LaGrange	INJ01B5_T1005	COTTON LAKE DITCH	ESCHERICHIA COLI (E. COLI)	Recreational Use (Human Health)	5A	4.45	Miles
GREAT LAKES	40500011105	LaGrange	INJ01B5_T1005	COTTON LAKE DITCH	BIOLOGICAL INTEGRITY	Warm Water Aquatic Life	5A	4.45	Miles
GREAT LAKES	40500011106	LaGrange	INJ01B6_05	PIGEON RIVER	PCBS IN FISH TISSUE	Fish Consumption	5B	3.53	Miles
GREAT LAKES	40500011106	LaGrange	INJ01B6_06	PIGEON RIVER	PCBS IN FISH TISSUE	Fish Consumption	5B	2.52	Miles
GREAT LAKES	40500011106	LaGrange	INJ01B6_07	PIGEON RIVER	PCBS IN FISH TISSUE	Fish Consumption	5B	2.86	Miles
GREAT LAKES	40500011106	LaGrange	INJ01B6_T1002	VAN NATTA DITCH	PCBS IN FISH TISSUE	Fish Consumption	5B	8.78	Miles
GREAT LAKES	40500011106	LaGrange	INJ01B6_T1005	SCOTT MILLPOND INLET	PCBS IN FISH TISSUE	Fish Consumption	5B	0.61	Miles
GREAT LAKES	40500011107	LaGrange	INJ01B7_01	PIGEON RIVER	ESCHERICHIA COLI (E. COLI)	Recreational Use (Human Health)	5A	1.32	Miles
GREAT LAKES	40500011107	LaGrange	INJ01B7_01	PIGEON RIVER	BIOLOGICAL INTEGRITY	Warm Water Aquatic Life	5A	1.32	Miles
GREAT LAKES	40500011107	Elkhart	INJ01B7_T1001A	FETCH DITCH - UNNAMED TRIBUTARY	BIOLOGICAL INTEGRITY	Warm Water Aquatic Life	5A	0.32	Miles
GREAT LAKES	40500011107	Elkhart	INJ01B7_T1001A	FETCH DITCH - UNNAMED TRIBUTARY	ESCHERICHIA COLI (E. COLI)	Recreational Use (Human Health)	5A	0.32	Miles
GREAT LAKES	40500011107	LaGrange	INJ01B7_T1001B	FETCH DITCH	BIOLOGICAL INTEGRITY	Warm Water Aquatic Life	5A	0.35	Miles
GREAT LAKES	40500011107	LaGrange	INJ01B7_T1001B	FETCH DITCH	ESCHERICHIA COLI (E. COLI)	Recreational Use (Human Health)	5A	0.35	Miles
GREAT LAKES	40500011107	Elkhart/LaGrange	INJ01B7_T1002	FETCH DITCH	BIOLOGICAL INTEGRITY	Warm Water Aquatic Life	5A	0.85	Miles
GREAT LAKES	40500011107	Elkhart/LaGrange	INJ01B7_T1003	FETCH DITCH	BIOLOGICAL INTEGRITY	Warm Water Aquatic Life	5A	8.29	Miles
GREAT LAKES	40500011201	LaGrange	INJ01C1_T1005	EMMA LAKE INLET	AMMONIA, UN-IONIZED	Warm Water Aquatic Life	5A	8.69	Miles
GREAT LAKES	40500011201	LaGrange	INJ01C1_T1005	EMMA LAKE INLET	BIOLOGICAL INTEGRITY	Warm Water Aquatic Life	5A	8.69	Miles
GREAT LAKES	40500011202	LaGrange	INJ01C2_T1002	LITTLE ELKHART RIVER - UNNAMED TRIBUTARY	DISSOLVED OXYGEN	Warm Water Aquatic Life	5A	5.04	Miles
GREAT LAKES	40500011202	LaGrange	INJ01C2_T1002	LITTLE ELKHART RIVER - UNNAMED TRIBUTARY	ESCHERICHIA COLI (E. COLI)	Recreational Use (Human Health)	5A	5.04	Miles
GREAT LAKES	40500011202	LaGrange	INJ01C2_T1002	LITTLE ELKHART RIVER - UNNAMED TRIBUTARY	BIOLOGICAL INTEGRITY	Warm Water Aquatic Life	5A	5.04	Miles
GREAT LAKES	40500011202	LaGrange	INJ01C2_T1003A	LITTLE ELKHART RIVER - UNNAMED TRIBUTARY	DISSOLVED OXYGEN	Warm Water Aquatic Life	5A	2.61	Miles
GREAT LAKES	40500011202	LaGrange	INJ01C2_T1003A	LITTLE ELKHART RIVER - UNNAMED TRIBUTARY	ESCHERICHIA COLI (E. COLI)	Recreational Use (Human Health)	5A	2.61	Miles
GREAT LAKES	40500011202	LaGrange	INJ01C2_T1003A	LITTLE ELKHART RIVER - UNNAMED TRIBUTARY	BIOLOGICAL INTEGRITY	Warm Water Aquatic Life	5A	2.61	Miles

BASIN	HYDROLOGIC UNIT CODE	COUNTY	ASSESSMENT UNIT ID	ASSESSMENT UNIT NAME	PARAMETER	DESIGNATED USE	IR CATEGORY	SIZE	UNIT
GREAT LAKES	40500011204	Elkhart/LaGrange	INJ01C4_05	LITTLE ELKHART RIVER	ESCHERICHIA COLI (E. COLI)	Recreational Use (Human Health)	5A	8.31	Miles
GREAT LAKES	40500011204	Elkhart	INJ01C4_06	LITTLE ELKHART RIVER	ESCHERICHIA COLI (E. COLI)	Recreational Use (Human Health)	5A	2.5	Miles
GREAT LAKES	40500011204	Elkhart	INJ01C4_07	LITTLE ELKHART RIVER	ESCHERICHIA COLI (E. COLI)	Recreational Use (Human Health)	5A	2.52	Miles
GREAT LAKES	40500011204	Elkhart	INJ01C4_08	LITTLE ELKHART RIVER	ESCHERICHIA COLI (E. COLI)	Recreational Use (Human Health)	5A	0.98	Miles
GREAT LAKES	40500011204	Elkhart	INJ01C4_09	LITTLE ELKHART RIVER	ESCHERICHIA COLI (E. COLI)	Recreational Use (Human Health)	5A	0.08	Miles
GREAT LAKES	40500011204	LaGrange	INJ01C4_T1008	HAARER DITCH	ESCHERICHIA COLI (E. COLI)	Recreational Use (Human Health)	5A	4	Miles
GREAT LAKES	40500011204	Elkhart	INJ01C4_T1009	LITTLE ELKHART RIVER - UNNAMED TRIBUTARY	ESCHERICHIA COLI (E. COLI)	Recreational Use (Human Health)	5A	2.25	Miles
GREAT LAKES	40500011204	Elkhart	INJ01C4_T1010	LITTLE ELKHART RIVER - UNNAMED TRIBUTARY	ESCHERICHIA COLI (E. COLI)	Recreational Use (Human Health)	5A	2.3	Miles
GREAT LAKES	40500011205	Elkhart	INJ01C5_04	LITTLE ELKHART RIVER	BIOLOGICAL INTEGRITY	Warm Water Aquatic Life	5A	10.08	Miles
GREAT LAKES	40500011205	Elkhart	INJ01C5_04	LITTLE ELKHART RIVER	ESCHERICHIA COLI (E. COLI)	Recreational Use (Human Health)	5A	10.08	Miles
GREAT LAKES	40500011205	Elkhart	INJ01C5_05	LITTLE ELKHART RIVER	BIOLOGICAL INTEGRITY	Warm Water Aquatic Life	5A	5.49	Miles
GREAT LAKES	40500011205	Elkhart	INJ01C5_05	LITTLE ELKHART RIVER	ESCHERICHIA COLI (E. COLI)	Recreational Use (Human Health)	5A	5.49	Miles
GREAT LAKES	40500011305	Elkhart	INJ01D5_01	ST. JOSEPH RIVER	BIOLOGICAL INTEGRITY	Warm Water Aquatic Life	5A	4.83	Miles
GREAT LAKES	40500011305	Elkhart	INJ01D5_01	ST. JOSEPH RIVER	PCBS IN FISH TISSUE	Fish Consumption	5B	4.83	Miles
GREAT LAKES	40500011403	Elkhart	INJ01E3_01	CHRISTIANA CREEK	PCBS IN FISH TISSUE	Fish Consumption	5B	8.34	Miles
GREAT LAKES	40500011505	Noble	INJ01F5_02	ELKHART RIVER, MIDDLE BRANCH	ESCHERICHIA COLI (E. COLI)	Recreational Use (Human Health)	5A	4.71	Miles
GREAT LAKES	40500011505	Noble	INJ01F5_02	ELKHART RIVER, MIDDLE BRANCH	DISSOLVED OXYGEN	Warm Water Aquatic Life	5A	4.71	Miles
GREAT LAKES	40500011505	Noble	INJ01F5_02	ELKHART RIVER, MIDDLE BRANCH	BIOLOGICAL INTEGRITY	Warm Water Aquatic Life	5A	4.71	Miles
GREAT LAKES	40500011505	Noble	INJ01F5_03	ELKHART RIVER, MIDDLE BRANCH	BIOLOGICAL INTEGRITY	Warm Water Aquatic Life	5A	2.09	Miles
GREAT LAKES	40500011505	Noble	INJ01F5_03	ELKHART RIVER, MIDDLE BRANCH	DISSOLVED OXYGEN	Warm Water Aquatic Life	5A	2.09	Miles
GREAT LAKES	40500011505	Noble	INJ01F5_03	ELKHART RIVER, MIDDLE BRANCH	ESCHERICHIA COLI (E. COLI)	Recreational Use (Human Health)	5A	2.09	Miles
GREAT LAKES	40500011506	Noble	INJ01F6_T1010	GRETZINGER DITCH	BIOLOGICAL INTEGRITY	Warm Water Aquatic Life	5A	11.35	Miles
GREAT LAKES	40500011506	Noble	INJ01F6_T1010	GRETZINGER DITCH	ESCHERICHIA COLI (E. COLI)	Recreational Use (Human Health)	5A	11.35	Miles
GREAT LAKES	40500011506	Noble	INJ01F6_T1010A	GRETZINGER DITCH	ESCHERICHIA COLI (E. COLI)	Recreational Use (Human Health)	5A	0.61	Miles
GREAT LAKES	40500011506	Noble	INJ01F6_T1010A	GRETZINGER DITCH	BIOLOGICAL INTEGRITY	Warm Water Aquatic Life	5A	0.61	Miles
GREAT LAKES	40500011507	Noble	INJ01F7_02	ELKHART RIVER, NORTH BRANCH	ESCHERICHIA COLI (E. COLI)	Recreational Use (Human Health)	5A	4.29	Miles
GREAT LAKES	40500011507	Noble	INJ01F7_03	ELKHART RIVER, NORTH BRANCH	ESCHERICHIA COLI (E. COLI)	Recreational Use (Human Health)	5A	2	Miles
GREAT LAKES	40500011507	Noble	INJ01F7_T1001	ELKHART RIVER, NORTH BRANCH - UNNAMED TRIBUTARY	ESCHERICHIA COLI (E. COLI)	Recreational Use (Human Health)	5A	1.72	Miles
GREAT LAKES	40500011507	Noble	INJ01F7_T1002	BOYD DITCH	ESCHERICHIA COLI (E. COLI)	Recreational Use (Human Health)	5A	3.39	Miles
GREAT LAKES	40500011602	Noble	INJ01G2_02	CARROL CREEK	BIOLOGICAL INTEGRITY	Warm Water Aquatic Life	5A	2.37	Miles
GREAT LAKES	40500011602	Noble	INJ01G2_02	CARROL CREEK	ESCHERICHIA COLI (E. COLI)	Recreational Use (Human Health)	5A	2.37	Miles
GREAT LAKES	40500011602	Noble	INJ01G2_03	CARROL CREEK	BIOLOGICAL INTEGRITY	Warm Water Aquatic Life	5A	1.35	Miles
GREAT LAKES	40500011602	Noble	INJ01G2_03	CARROL CREEK	ESCHERICHIA COLI (E. COLI)	Recreational Use (Human Health)	5A	1.35	Miles
GREAT LAKES	40500011602	Noble	INJ01G2_T1006	CUB LAKE INLET	BIOLOGICAL INTEGRITY	Warm Water Aquatic Life	5A	0.67	Miles
GREAT LAKES	40500011602	Noble	INJ01G2_T1006	CUB LAKE INLET	ESCHERICHIA COLI (E. COLI)	Recreational Use (Human Health)	5A	0.67	Miles
GREAT LAKES	40500011602	Noble	INJ01G2_T1007	CARROL CREEK - UNNAMED TRIBUTARY	ESCHERICHIA COLI (E. COLI)	Recreational Use (Human Health)	5A	1.05	Miles
GREAT LAKES	40500011602	Noble	INJ01G2_T1007	CARROL CREEK - UNNAMED TRIBUTARY	BIOLOGICAL INTEGRITY	Warm Water Aquatic Life	5A	1.05	Miles
GREAT LAKES	40500011602	Noble	INJ01G2_T1010	DEEP LAKE OUTLET	ESCHERICHIA COLI (E. COLI)	Recreational Use (Human Health)	5A	0.48	Miles
GREAT LAKES	40500011602	Noble	INJ01G2_T1010	DEEP LAKE OUTLET	BIOLOGICAL INTEGRITY	Warm Water Aquatic Life	5A	0.48	Miles
GREAT LAKES	40500011602	Noble	INJ01G2_T1010A	DEEP LAKE INLET	BIOLOGICAL INTEGRITY	Warm Water Aquatic Life	5A	0.33	Miles
GREAT LAKES	40500011602	Noble	INJ01G2_T1010A	DEEP LAKE INLET	ESCHERICHIA COLI (E. COLI)	Recreational Use (Human Health)	5A	0.33	Miles
GREAT LAKES	40500011603	Noble	INJ01G3_02	CROFT DITCH	ESCHERICHIA COLI (E. COLI)	Recreational Use (Human Health)	5A	4.81	Miles
GREAT LAKES	40500011603	Noble	INJ01G3_03	CROFT DITCH	ESCHERICHIA COLI (E. COLI)	Recreational Use (Human Health)	5A	0.74	Miles
GREAT LAKES	40500011603	Noble	INJ01G3_04	CROFT DITCH	ESCHERICHIA COLI (E. COLI)	Recreational Use (Human Health)	5A	0.67	Miles
GREAT LAKES	40500011603	Noble	INJ01G3_T1001	RIMMELL BRANCH	ESCHERICHIA COLI (E. COLI)	Recreational Use (Human Health)	5A	10.84	Miles
GREAT LAKES	40500011603	Noble	INJ01G3_T1001	RIMMELL BRANCH	BIOLOGICAL INTEGRITY	Warm Water Aquatic Life	5A	10.84	Miles
GREAT LAKES	40500011604	Noble	INJ01G4_04	ELKHART RIVER, SOUTH BRANCH	ESCHERICHIA COLI (E. COLI)	Recreational Use (Human Health)	5A	2.05	Miles
GREAT LAKES	40500011604	Noble	INJ01G4_04	ELKHART RIVER, SOUTH BRANCH	BIOLOGICAL INTEGRITY	Warm Water Aquatic Life	5A	2.05	Miles
GREAT LAKES	40500011604	Noble	INJ01G4_05	ELKHART RIVER, SOUTH BRANCH	ESCHERICHIA COLI (E. COLI)	Recreational Use (Human Health)	5A	0.55	Miles
GREAT LAKES	40500011604	Noble	INJ01G4_05	ELKHART RIVER, SOUTH BRANCH	BIOLOGICAL INTEGRITY	Warm Water Aquatic Life	5A	0.55	Miles
GREAT LAKES	40500011605	Noble	INJ01G5_02	ELKHART RIVER, SOUTH BRANCH	ESCHERICHIA COLI (E. COLI)	Recreational Use (Human Health)	5A	4.92	Miles
GREAT LAKES	40500011605	Noble	INJ01G5_03	ELKHART RIVER, SOUTH BRANCH	ESCHERICHIA COLI (E. COLI)	Recreational Use (Human Health)	5A	10.26	Miles
GREAT LAKES	40500011605	Noble	INJ01G5_04	ELKHART RIVER, SOUTH BRANCH	ESCHERICHIA COLI (E. COLI)	Recreational Use (Human Health)	5A	5.81	Miles
GREAT LAKES	40500011605	Noble	INJ01G5_T1004	ELKHART RIVER, SOUTH BRANCH	ESCHERICHIA COLI (E. COLI)	Recreational Use (Human Health)	5A	4.8	Miles
GREAT LAKES	40500011704	Kosciusko	INJ01H4_02	TURKEY CREEK	ESCHERICHIA COLI (E. COLI)	Recreational Use (Human Health)	5A	1.33	Miles
GREAT LAKES	40500011704	Elkhart/Kosciusko	INJ01H4_03	TURKEY CREEK	ESCHERICHIA COLI (E. COLI)	Recreational Use (Human Health)	5A	8.86	Miles
GREAT LAKES	40500011704	Kosciusko	INJ01H4_04	TURKEY CREEK	ESCHERICHIA COLI (E. COLI)	Recreational Use (Human Health)	5A	1.15	Miles
GREAT LAKES	40500011704	Kosciusko	INJ01H4_T1003	HOOPINGARNER DITCH	ESCHERICHIA COLI (E. COLI)	Recreational Use (Human Health)	5A	3.93	Miles
GREAT LAKES	40500011704	Kosciusko	INJ01H4_T1004	SKINNER DITCH	ESCHERICHIA COLI (E. COLI)	Recreational Use (Human Health)	5A	8.19	Miles
GREAT LAKES	40500011704	Kosciusko	INJ01H4_T1005	SKINNER DITCH	ESCHERICHIA COLI (E. COLI)	Recreational Use (Human Health)	5A	0.59	Miles

BASIN	HYDROLOGIC UNIT CODE	COUNTY	ASSESSMENT UNIT ID	ASSESSMENT UNIT NAME	PARAMETER	DESIGNATED USE	IR CATEGORY	SIZE	UNIT
GREAT LAKES	40500011704	Elkhart/Kosciusko	INJ01H4_T1006	TURKEY CREEK- UNNAMED TRIBUTARY	ESCHERICHIA COLI (E. COLI)	Recreational Use (Human Health)	5A	3.1	Miles
GREAT LAKES	40500011705	Kosciusko	INJ01H5_02	TURKEY CREEK	BIOLOGICAL INTEGRITY	Warm Water Aquatic Life	5A	0.8	Miles
GREAT LAKES	40500011705	Kosciusko	INJ01H5_02	TURKEY CREEK	ESCHERICHIA COLI (E. COLI)	Recreational Use (Human Health)	5A	0.8	Miles
GREAT LAKES	40500011705	Kosciusko	INJ01H5_03	TURKEY CREEK	BIOLOGICAL INTEGRITY	Warm Water Aquatic Life	5A	0.76	Miles
GREAT LAKES	40500011705	Kosciusko	INJ01H5_03	TURKEY CREEK	ESCHERICHIA COLI (E. COLI)	Recreational Use (Human Health)	5A	0.76	Miles
GREAT LAKES	40500011706	Elkhart	INJ01H6_03	BERLIN COURT DITCH	NUTRIENTS	Warm Water Aquatic Life	5A	5.54	Miles
GREAT LAKES	40500011706	Elkhart	INJ01H6_03	BERLIN COURT DITCH	DISSOLVED OXYGEN	Warm Water Aquatic Life	5A	5.54	Miles
GREAT LAKES	40500011706	Elkhart	INJ01H6_03	BERLIN COURT DITCH	ESCHERICHIA COLI (E. COLI)	Recreational Use (Human Health)	5A	5.54	Miles
GREAT LAKES	40500011706	Elkhart	INJ01H6_04	BERLIN COURT DITCH (LTD)	DISSOLVED OXYGEN	Warm Water Aquatic Life	5A	2.23	Miles
GREAT LAKES	40500011706	Elkhart	INJ01H6_04	BERLIN COURT DITCH (LTD)	ESCHERICHIA COLI (E. COLI)	Recreational Use (Human Health)	5A	2.23	Miles
GREAT LAKES	40500011706	Elkhart	INJ01H6_04	BERLIN COURT DITCH (LTD)	NUTRIENTS	Warm Water Aquatic Life	5A	2.23	Miles
GREAT LAKES	40500011707	Kosciusko	INJ01H7_05	TURKEY CREEK	ESCHERICHIA COLI (E. COLI)	Recreational Use (Human Health)	5A	0.25	Miles
GREAT LAKES	40500011707	Kosciusko	INJ01H7_06	TURKEY CREEK	ESCHERICHIA COLI (E. COLI)	Recreational Use (Human Health)	5A	0.83	Miles
GREAT LAKES	40500011707	Kosciusko	INJ01H7_07	TURKEY CREEK	ESCHERICHIA COLI (E. COLI)	Recreational Use (Human Health)	5A	0.8	Miles
GREAT LAKES	40500011707	Kosciusko	INJ01H7_T1005	OMAR-NEFF DITCH	ESCHERICHIA COLI (E. COLI)	Recreational Use (Human Health)	5A	16.76	Miles
GREAT LAKES	40500011707	Kosciusko	INJ01H7_T1005	OMAR-NEFF DITCH	BIOLOGICAL INTEGRITY	Warm Water Aquatic Life	5A	16.76	Miles
GREAT LAKES	40500011708	Elkhart/Kosciusko	INJ01H8_02	TURKEY CREEK	ESCHERICHIA COLI (E. COLI)	Recreational Use (Human Health)	5A	6.13	Miles
GREAT LAKES	40500011708	Elkhart	INJ01H8_03	TURKEY CREEK	ESCHERICHIA COLI (E. COLI)	Recreational Use (Human Health)	5A	5.61	Miles
GREAT LAKES	40500011708	Elkhart	INJ01H8_T1003	DAUSMAN DITCH	BIOLOGICAL INTEGRITY	Warm Water Aquatic Life	5A	15.01	Miles
GREAT LAKES	40500011708	Elkhart	INJ01H8_T1005	KIEFFER DITCH	ESCHERICHIA COLI (E. COLI)	Recreational Use (Human Health)	5A	8.51	Miles
GREAT LAKES	40500011708	Elkhart	INJ01H8_T1005	KIEFFER DITCH	BIOLOGICAL INTEGRITY	Warm Water Aquatic Life	5A	8.51	Miles
GREAT LAKES	40500011709	Elkhart	INJ01H9_02	TURKEY CREEK	ESCHERICHIA COLI (E. COLI)	Recreational Use (Human Health)	5A	4.61	Miles
GREAT LAKES	40500011709	Elkhart	INJ01H9_03	TURKEY CREEK	ESCHERICHIA COLI (E. COLI)	Recreational Use (Human Health)	5A	6.24	Miles
GREAT LAKES	40500011801	Elkhart	INJ01I1_01	STONY CREEK	BIOLOGICAL INTEGRITY	Warm Water Aquatic Life	5A	3.68	Miles
GREAT LAKES	40500011801	Elkhart	INJ01I1_01	STONY CREEK	ESCHERICHIA COLI (E. COLI)	Recreational Use (Human Health)	5A	3.68	Miles
GREAT LAKES	40500011801	Elkhart	INJ01I1_02	STONY CREEK	ESCHERICHIA COLI (E. COLI)	Recreational Use (Human Health)	5A	1.95	Miles
GREAT LAKES	40500011801	Elkhart/St. Joseph	INJ01I1_T1001	MCALLISTER DITCH	ESCHERICHIA COLI (E. COLI)	Recreational Use (Human Health)	5A	9.25	Miles
GREAT LAKES	40500011801	Elkhart	INJ01I1_T1002	MCALLISTER DITCH - UNNAMED TRIBUTARY	ESCHERICHIA COLI (E. COLI)	Recreational Use (Human Health)	5A	1.87	Miles
GREAT LAKES	40500011801	Elkhart	INJ01I1_T1002A	FISH LAKE INLET	ESCHERICHIA COLI (E. COLI)	Recreational Use (Human Health)	5A	0.33	Miles
GREAT LAKES	40500011802	Noble	INJ01I2_01	ELKHART RIVER	ESCHERICHIA COLI (E. COLI)	Recreational Use (Human Health)	5A	4.54	Miles
GREAT LAKES	40500011802	Noble	INJ01I2_02	ELKHART RIVER	ESCHERICHIA COLI (E. COLI)	Recreational Use (Human Health)	5A	2.2	Miles
GREAT LAKES	40500011802	Elkhart/Noble	INJ01I2_03	ELKHART RIVER	ESCHERICHIA COLI (E. COLI)	Recreational Use (Human Health)	5A	12.31	Miles
GREAT LAKES	40500011802	Noble	INJ01I2_T1004	ELKHART RIVER - UNNAMED TRIBUTARY	ESCHERICHIA COLI (E. COLI)	Recreational Use (Human Health)	5A	1.89	Miles
GREAT LAKES	40500011803	Noble	INJ01I3_01	SOLOMON CREEK	ESCHERICHIA COLI (E. COLI)	Recreational Use (Human Health)	5A	6.59	Miles
GREAT LAKES	40500011803	Noble	INJ01I3_01	SOLOMON CREEK	BIOLOGICAL INTEGRITY	Warm Water Aquatic Life	5A	6.59	Miles
GREAT LAKES	40500011803	Elkhart/Noble	INJ01I3_02	SOLOMON CREEK	BIOLOGICAL INTEGRITY	Warm Water Aquatic Life	5A	8.66	Miles
GREAT LAKES	40500011803	Elkhart/Noble	INJ01I3_02	SOLOMON CREEK	ESCHERICHIA COLI (E. COLI)	Recreational Use (Human Health)	5A	8.66	Miles
GREAT LAKES	40500011803	Noble	INJ01I3_T1001	IDEN BRANCH	ESCHERICHIA COLI (E. COLI)	Recreational Use (Human Health)	5A	2.94	Miles
GREAT LAKES	40500011804	Elkhart	INJ01I4_02	SOLOMON CREEK	ESCHERICHIA COLI (E. COLI)	Recreational Use (Human Health)	5A	5.29	Miles
GREAT LAKES	40500011804	Elkhart	INJ01I4_03	SOLOMON CREEK	ESCHERICHIA COLI (E. COLI)	Recreational Use (Human Health)	5A	2.47	Miles
GREAT LAKES	40500011804	Noble	INJ01I4_T1005	CROMWELL DITCH	CHLORIDE	Warm Water Aquatic Life	5A	3.48	Miles
GREAT LAKES	40500011804	Noble	INJ01I4_T1005	CROMWELL DITCH	DISSOLVED OXYGEN	Warm Water Aquatic Life	5A	3.48	Miles
GREAT LAKES	40500011804	Noble	INJ01I4_T1005	CROMWELL DITCH	NUTRIENTS	Warm Water Aquatic Life	5A	3.48	Miles
GREAT LAKES	40500011804	Noble	INJ01I4_T1005	CROMWELL DITCH	BIOLOGICAL INTEGRITY	Warm Water Aquatic Life	5A	3.48	Miles
GREAT LAKES	40500011804	Noble	INJ01I4_T1005	CROMWELL DITCH	ESCHERICHIA COLI (E. COLI)	Recreational Use (Human Health)	5A	3.48	Miles
GREAT LAKES	40500011804	Elkhart/Kosciusko/Noble	INJ01I4_T1006	CROMWELL DITCH	BIOLOGICAL INTEGRITY	Warm Water Aquatic Life	5A	6.69	Miles
GREAT LAKES	40500011804	Elkhart/Kosciusko/Noble	INJ01I4_T1006	CROMWELL DITCH	CHLORIDE	Warm Water Aquatic Life	5A	6.69	Miles
GREAT LAKES	40500011804	Elkhart/Kosciusko/Noble	INJ01I4_T1006	CROMWELL DITCH	DISSOLVED OXYGEN	Warm Water Aquatic Life	5A	6.69	Miles
GREAT LAKES	40500011804	Elkhart/Kosciusko/Noble	INJ01I4_T1006	CROMWELL DITCH	ESCHERICHIA COLI (E. COLI)	Recreational Use (Human Health)	5A	6.69	Miles
GREAT LAKES	40500011804	Elkhart/Kosciusko/Noble	INJ01I4_T1006	CROMWELL DITCH	NUTRIENTS	Warm Water Aquatic Life	5A	6.69	Miles
GREAT LAKES	40500011805	Elkhart	INJ01I5_01	ELKHART RIVER	ESCHERICHIA COLI (E. COLI)	Recreational Use (Human Health)	5A	7.76	Miles
GREAT LAKES	40500011805	Elkhart	INJ01I5_02	ELKHART RIVER	ESCHERICHIA COLI (E. COLI)	Recreational Use (Human Health)	5A	6.41	Miles
GREAT LAKES	40500011805	Elkhart	INJ01I5_03	ELKHART RIVER	ESCHERICHIA COLI (E. COLI)	Recreational Use (Human Health)	5A	2.86	Miles
GREAT LAKES	40500011805	Elkhart	INJ01I5_03	ELKHART RIVER	BIOLOGICAL INTEGRITY	Warm Water Aquatic Life	5A	2.86	Miles
GREAT LAKES	40500011805	Elkhart	INJ01I5_04	ELKHART RIVER	ESCHERICHIA COLI (E. COLI)	Recreational Use (Human Health)	5A	4.32	Miles
GREAT LAKES	40500011805	Elkhart	INJ01I5_T1001	LONG DITCH	ESCHERICHIA COLI (E. COLI)	Recreational Use (Human Health)	5A	3.55	Miles
GREAT LAKES	40500011805	Elkhart	INJ01I5_T1004	ELKHART RIVER HYDRAULIC CANAL	BIOLOGICAL INTEGRITY	Warm Water Aquatic Life	5A	2.25	Miles
GREAT LAKES	40500011805	Elkhart	INJ01I5_T1004	ELKHART RIVER HYDRAULIC CANAL	ESCHERICHIA COLI (E. COLI)	Recreational Use (Human Health)	5A	2.25	Miles
GREAT LAKES	40500011805	Elkhart	INJ01I5_T1006	ELKHART RIVER - UNNAMED TRIBUTARY	ESCHERICHIA COLI (E. COLI)	Recreational Use (Human Health)	5A	1.12	Miles
GREAT LAKES	40500011901	Elkhart	INJ01J1_04	ROCK RUN CREEK	ESCHERICHIA COLI (E. COLI)	Recreational Use (Human Health)	5A	5.78	Miles

BASIN	HYDROLOGIC UNIT CODE	COUNTY	ASSESSMENT UNIT ID	ASSESSMENT UNIT NAME	PARAMETER	DESIGNATED USE	IR CATEGORY	SIZE	UNIT
GREAT LAKES	40500011901	Elkhart	INJ01J1_05	ROCK RUN CREEK	ESCHERICHIA COLI (E. COLI)	Recreational Use (Human Health)	5A	3.46	Miles
GREAT LAKES	40500011901	Elkhart	INJ01J1_T1005	ROCK RUN CREEK - UNNAMED TRIBUTARY	ESCHERICHIA COLI (E. COLI)	Recreational Use (Human Health)	5A	5.91	Miles
GREAT LAKES	40500011901	Elkhart	INJ01J1_T1006	ROCK RUN CREEK - UNNAMED TRIBUTARY	ESCHERICHIA COLI (E. COLI)	Recreational Use (Human Health)	5A	3.32	Miles
GREAT LAKES	40500011902	Elkhart	INJ01J2_06	ROCK RUN CREEK	ESCHERICHIA COLI (E. COLI)	Recreational Use (Human Health)	5A	1.35	Miles
GREAT LAKES	40500011902	Elkhart	INJ01J2_07	ROCK RUN CREEK	ESCHERICHIA COLI (E. COLI)	Recreational Use (Human Health)	5A	0.48	Miles
GREAT LAKES	40500011902	Elkhart	INJ01J2_08	ROCK RUN CREEK	ESCHERICHIA COLI (E. COLI)	Recreational Use (Human Health)	5A	3.41	Miles
GREAT LAKES	40500011902	Elkhart	INJ01J2_T1013	ROCK RUN CREEK - UNNAMED TRIBUTARY	ESCHERICHIA COLI (E. COLI)	Recreational Use (Human Health)	5A	1.55	Miles
GREAT LAKES	40500011902	Elkhart	INJ01J2_T1014	ROCK RUN CREEK - UNNAMED TRIBUTARY	ESCHERICHIA COLI (E. COLI)	Recreational Use (Human Health)	5A	1.61	Miles
GREAT LAKES	40500011903	Elkhart	INJ01J3_T1004	OWL CREEK	BIOLOGICAL INTEGRITY	Warm Water Aquatic Life	5A	5.05	Miles
GREAT LAKES	40500011903	Elkhart	INJ01J3_T1004	OWL CREEK	ESCHERICHIA COLI (E. COLI)	Recreational Use (Human Health)	5A	5.05	Miles
GREAT LAKES	40500011904	Elkhart	INJ01J4_03	ELKHART RIVER	ESCHERICHIA COLI (E. COLI)	Recreational Use (Human Health)	5A	3.72	Miles
GREAT LAKES	40500011904	Elkhart	INJ01J4_03	ELKHART RIVER	PCBS IN FISH TISSUE	Fish Consumption	5B	3.72	Miles
GREAT LAKES	40500011904	Elkhart	INJ01J4_04	ELKHART RIVER	ESCHERICHIA COLI (E. COLI)	Recreational Use (Human Health)	5A	0.99	Miles
GREAT LAKES	40500011904	Elkhart	INJ01J4_05	ELKHART RIVER	ESCHERICHIA COLI (E. COLI)	Recreational Use (Human Health)	5A	0.43	Miles
GREAT LAKES	40500011904	Elkhart	INJ01J4_08	ELKHART RIVER	ESCHERICHIA COLI (E. COLI)	Recreational Use (Human Health)	5A	1.46	Miles
GREAT LAKES	40500011904	Elkhart	INJ01J4_09	ELKHART RIVER	PCBS IN FISH TISSUE	Fish Consumption	5B	4.72	Miles
GREAT LAKES	40500011904	Elkhart	INJ01J4_09	ELKHART RIVER	ESCHERICHIA COLI (E. COLI)	Recreational Use (Human Health)	5A	4.72	Miles
GREAT LAKES	40500011904	Elkhart	INJ01J4_10	ELKHART RIVER	ESCHERICHIA COLI (E. COLI)	Recreational Use (Human Health)	5A	0.57	Miles
GREAT LAKES	40500011904	Elkhart	INJ01J4_10	ELKHART RIVER	PCBS IN FISH TISSUE	Fish Consumption	5B	0.57	Miles
GREAT LAKES	40500011904	Elkhart	INJ01J4_T1005	ELKHART RIVER - UNNAMED TRIBUTARY	ESCHERICHIA COLI (E. COLI)	Recreational Use (Human Health)	5A	7.33	Miles
GREAT LAKES	40500011904	Elkhart	INJ01J4_T1006	ELKHART RIVER HYDRAULIC CANAL	ESCHERICHIA COLI (E. COLI)	Recreational Use (Human Health)	5A	2.19	Miles
GREAT LAKES	40500012001	Elkhart	INJ01K1_02	SAINT JOSEPH RIVER	PCBS IN FISH TISSUE	Fish Consumption	5B	1.48	Miles
GREAT LAKES	40500012001	Elkhart	INJ01K1_03	SAINT JOSEPH RIVER	PCBS IN FISH TISSUE	Fish Consumption	5B	1.81	Miles
GREAT LAKES	40500012002	Elkhart	INJ01K2_03	PINE CREEK	ESCHERICHIA COLI (E. COLI)	Recreational Use (Human Health)	5A	3.94	Miles
GREAT LAKES	40500012002	Elkhart	INJ01K2_04	PINE CREEK	ESCHERICHIA COLI (E. COLI)	Recreational Use (Human Health)	5A	2.02	Miles
GREAT LAKES	40500012002	Elkhart	INJ01K2_05	PINE CREEK	ESCHERICHIA COLI (E. COLI)	Recreational Use (Human Health)	5A	8.75	Miles
GREAT LAKES	40500012002	Elkhart	INJ01K2_T1005	NORTH BRANCH PINE CREEK	ESCHERICHIA COLI (E. COLI)	Recreational Use (Human Health)	5A	11.32	Miles
GREAT LAKES	40500012002	Elkhart	INJ01K2_T1006	SOUTH BRANCH PINE CREEK	ESCHERICHIA COLI (E. COLI)	Recreational Use (Human Health)	5A	4.87	Miles
GREAT LAKES	40500012002	Elkhart	INJ01K2_T1007	PINE CREEK - UNNAMED TRIBUTARY	ESCHERICHIA COLI (E. COLI)	Recreational Use (Human Health)	5A	1.85	Miles
GREAT LAKES	40500012002	Elkhart	INJ01K2_T1008	PINE CREEK - UNNAMED TRIBUTARY	ESCHERICHIA COLI (E. COLI)	Recreational Use (Human Health)	5A	1.38	Miles
GREAT LAKES	40500012002	Elkhart	INJ01K2_T1008A	PINE CREEK - UNNAMED TRIBUTARY	ESCHERICHIA COLI (E. COLI)	Recreational Use (Human Health)	5A	0.53	Miles
GREAT LAKES	40500012002	Elkhart	INJ01K2_T1009	INDIAN CREEK	BIOLOGICAL INTEGRITY	Warm Water Aquatic Life	5A	2.23	Miles
GREAT LAKES	40500012002	Elkhart	INJ01K2_T1009	INDIAN CREEK	ESCHERICHIA COLI (E. COLI)	Recreational Use (Human Health)	5A	2.23	Miles
GREAT LAKES	40500012002	Elkhart	INJ01K2_T1010	INDIAN CREEK	ESCHERICHIA COLI (E. COLI)	Recreational Use (Human Health)	5A	2.45	Miles
GREAT LAKES	40500012004	Elkhart	INJ01K4_04	SAINT JOSEPH RIVER	BIOLOGICAL INTEGRITY	Warm Water Aquatic Life	5A	1.16	Miles
GREAT LAKES	40500012004	Elkhart	INJ01K4_04	SAINT JOSEPH RIVER	PCBS IN FISH TISSUE	Fish Consumption	5B	1.16	Miles
GREAT LAKES	40500012004	Elkhart	INJ01K4_05	SAINT JOSEPH RIVER	BIOLOGICAL INTEGRITY	Warm Water Aquatic Life	5A	2.29	Miles
GREAT LAKES	40500012004	Elkhart	INJ01K4_05	SAINT JOSEPH RIVER	PCBS IN FISH TISSUE	Fish Consumption	5B	2.29	Miles
GREAT LAKES	40500012004	Elkhart	INJ01K4_06	SAINT JOSEPH RIVER	PCBS IN FISH TISSUE	Fish Consumption	5B	2.67	Miles
GREAT LAKES	40500012004	Elkhart	INJ01K4_07	SAINT JOSEPH RIVER	PCBS IN FISH TISSUE	Fish Consumption	5B	0.49	Miles
GREAT LAKES	40500012004	Elkhart	INJ01K4_08	SAINT JOSEPH RIVER	PCBS IN FISH TISSUE	Fish Consumption	5B	0.77	Miles
GREAT LAKES	40500012004	Elkhart	INJ01K4_T1006	SAINT JOSEPH RIVER - UNNAMED TRIBUTARY	BIOLOGICAL INTEGRITY	Warm Water Aquatic Life	5A	1.1	Miles
GREAT LAKES	40500012004	Elkhart	INJ01K4_T1006	SAINT JOSEPH RIVER - UNNAMED TRIBUTARY	PCBS IN FISH TISSUE	Fish Consumption	5B	1.1	Miles
GREAT LAKES	40500012004	Elkhart	INJ01K4_T1007	SAINT JOSEPH RIVER - UNNAMED TRIBUTARY	PCBS IN FISH TISSUE	Fish Consumption	5B	0.5	Miles
GREAT LAKES	40500012004	Elkhart	INJ01K4_T1009	SAINT JOSEPH RIVER - UNNAMED TRIBUTARY	PCBS IN FISH TISSUE	Fish Consumption	5B	1.08	Miles
GREAT LAKES	40500012101	St. Joseph	INJ01L1_02	GRIMES DITCH	BIOLOGICAL INTEGRITY	Warm Water Aquatic Life	5A	11.15	Miles
GREAT LAKES	40500012101	St. Joseph	INJ01L1_02	GRIMES DITCH	NUTRIENTS	Warm Water Aquatic Life	5A	11.15	Miles
GREAT LAKES	40500012101	St. Joseph	INJ01L1_02	GRIMES DITCH	ESCHERICHIA COLI (E. COLI)	Recreational Use (Human Health)	5A	11.15	Miles
GREAT LAKES	40500012101	St. Joseph	INJ01L1_02	GRIMES DITCH	DISSOLVED OXYGEN	Warm Water Aquatic Life	5A	11.15	Miles
GREAT LAKES	40500012101	St. Joseph	INJ01L1_T1002	GRIMES DITCH	BIOLOGICAL INTEGRITY	Warm Water Aquatic Life	5A	1.16	Miles
GREAT LAKES	40500012101	St. Joseph	INJ01L1_T1002	GRIMES DITCH	NUTRIENTS	Warm Water Aquatic Life	5A	1.16	Miles
GREAT LAKES	40500012101	St. Joseph	INJ01L1_T1002	GRIMES DITCH	ESCHERICHIA COLI (E. COLI)	Recreational Use (Human Health)	5A	1.16	Miles
GREAT LAKES	40500012101	St. Joseph	INJ01L1_T1002	GRIMES DITCH	DISSOLVED OXYGEN	Warm Water Aquatic Life	5A	1.16	Miles
GREAT LAKES	40500012101	St. Joseph	INJ01L1_T1003	GRIMES DITCH	DISSOLVED OXYGEN	Warm Water Aquatic Life	5A	1.79	Miles
GREAT LAKES	40500012101	St. Joseph	INJ01L1_T1003	GRIMES DITCH	ESCHERICHIA COLI (E. COLI)	Recreational Use (Human Health)	5A	1.79	Miles
GREAT LAKES	40500012101	St. Joseph	INJ01L1_T1003	GRIMES DITCH	BIOLOGICAL INTEGRITY	Warm Water Aquatic Life	5A	1.79	Miles
GREAT LAKES	40500012101	St. Joseph	INJ01L1_T1003	GRIMES DITCH	NUTRIENTS	Warm Water Aquatic Life	5A	1.79	Miles
GREAT LAKES	40500012101	St. Joseph	INJ01L1_T1004	GRIMES DITCH	ESCHERICHIA COLI (E. COLI)	Recreational Use (Human Health)	5A	1.82	Miles
GREAT LAKES	40500012101	St. Joseph	INJ01L1_T1004	GRIMES DITCH	BIOLOGICAL INTEGRITY	Warm Water Aquatic Life	5A	1.82	Miles
GREAT LAKES	40500012101	St. Joseph	INJ01L1_T1004	GRIMES DITCH	NUTRIENTS	Warm Water Aquatic Life	5A	1.82	Miles

BASIN	HYDROLOGIC UNIT CODE	COUNTY	ASSESSMENT UNIT ID	ASSESSMENT UNIT NAME	PARAMETER	DESIGNATED USE	IR CATEGORY	SIZE	UNIT
GREAT LAKES	40500012101	St. Joseph	INJ01L1_T1004	GRIMES DITCH	DISSOLVED OXYGEN	Warm Water Aquatic Life	5A	1.82	Miles
GREAT LAKES	40500012102	Elkhart	INJ01L2_T1002	WISLER DITCH	NUTRIENTS	Warm Water Aquatic Life	5A	10.63	Miles
GREAT LAKES	40500012102	Elkhart	INJ01L2_T1002	WISLER DITCH	AMMONIA, UN-IONIZED	Warm Water Aquatic Life	5A	10.63	Miles
GREAT LAKES	40500012102	Elkhart	INJ01L2_T1002	WISLER DITCH	BIOLOGICAL INTEGRITY	Warm Water Aquatic Life	5A	10.63	Miles
GREAT LAKES	40500012102	Elkhart	INJ01L2_T1003	MILLER DITCH	AMMONIA, UN-IONIZED	Warm Water Aquatic Life	5A	5.75	Miles
GREAT LAKES	40500012102	Elkhart	INJ01L2_T1003	MILLER DITCH	BIOLOGICAL INTEGRITY	Warm Water Aquatic Life	5A	5.75	Miles
GREAT LAKES	40500012102	Elkhart	INJ01L2_T1003	MILLER DITCH	NUTRIENTS	Warm Water Aquatic Life	5A	5.75	Miles
GREAT LAKES	40500012103	Elkhart	INJ01L3_02	BAUGO CREEK	BIOLOGICAL INTEGRITY	Warm Water Aquatic Life	5A	2.42	Miles
GREAT LAKES	40500012103	Elkhart	INJ01L3_03	BAUGO CREEK	BIOLOGICAL INTEGRITY	Warm Water Aquatic Life	5A	3.8	Miles
GREAT LAKES	40500012104	Elkhart/St. Joseph	INJ01L4_03	BAUGO CREEK	ESCHERICHIA COLI (E. COLI)	Recreational Use (Human Health)	5A	10.35	Miles
GREAT LAKES	40500012104	St. Joseph	INJ01L4_T1003	ROGERS DITCH	ESCHERICHIA COLI (E. COLI)	Recreational Use (Human Health)	5A	2.66	Miles
GREAT LAKES	40500012104	Elkhart/St. Joseph	INJ01L4_T1004	ROGERS DITCH	ESCHERICHIA COLI (E. COLI)	Recreational Use (Human Health)	5A	7.07	Miles
GREAT LAKES	40500012104	Elkhart/St. Joseph	INJ01L4_T1005	ROGERS DITCH	ESCHERICHIA COLI (E. COLI)	Recreational Use (Human Health)	5A	4.55	Miles
GREAT LAKES	40500012201	Elkhart	INJ01M1_02	COBUS CREEK	BIOLOGICAL INTEGRITY	Warm Water Aquatic Life	5A	7.18	Miles
GREAT LAKES	40500012201	Elkhart	INJ01M1_02	COBUS CREEK	ESCHERICHIA COLI (E. COLI)	Recreational Use (Human Health)	5A	7.18	Miles
GREAT LAKES	40500012201	Elkhart	INJ01M1_04	COBUS CREEK	BIOLOGICAL INTEGRITY	Warm Water Aquatic Life	5A	1.26	Miles
GREAT LAKES	40500012201	Elkhart	INJ01M1_04	COBUS CREEK	ESCHERICHIA COLI (E. COLI)	Recreational Use (Human Health)	5A	1.26	Miles
GREAT LAKES			INJ01M2_01	MAYER DITCH	CHLORIDE	Warm Water Aquatic Life	5A	1	Miles
GREAT LAKES			INJ01M2_01	MAYER DITCH	BIOLOGICAL INTEGRITY	Warm Water Aquatic Life	5A	1	Miles
GREAT LAKES			INJ01M2_01	MAYER DITCH	NUTRIENTS	Warm Water Aquatic Life	5A	1	Miles
GREAT LAKES			INJ01M2_01	MAYER DITCH	DISSOLVED OXYGEN	Warm Water Aquatic Life	5A	1	Miles
GREAT LAKES	40500012202	Elkhart	INJ01M2_05	SAINT JOSEPH RIVER	PCBS IN FISH TISSUE	Fish Consumption	5B	0.35	Miles
GREAT LAKES	40500012202	Elkhart	INJ01M2_06	SAINT JOSEPH RIVER	PCBS IN FISH TISSUE	Fish Consumption	5B	0.31	Miles
GREAT LAKES	40500012202	Elkhart	INJ01M2_07	SAINT JOSEPH RIVER	PCBS IN FISH TISSUE	Fish Consumption	5B	2.62	Miles
GREAT LAKES	40500012202	Elkhart	INJ01M2_08	SAINT JOSEPH RIVER	PCBS IN FISH TISSUE	Fish Consumption	5B	3.83	Miles
GREAT LAKES	40500012202	Elkhart	INJ01M2_T1005	CRAWFORD DITCH	PCBS IN FISH TISSUE	Fish Consumption	5B	1.98	Miles
GREAT LAKES	40500012203	Elkhart/St. Joseph	INJ01M3_02	SAINT JOSEPH RIVER	PCBS IN FISH TISSUE	Fish Consumption	5B	1.78	Miles
GREAT LAKES	40500012203	St. Joseph	INJ01M3_03	SAINT JOSEPH RIVER	PCBS IN FISH TISSUE	Fish Consumption	5B	2.94	Miles
GREAT LAKES	40500012203	St. Joseph	INJ01M3_04	SAINT JOSEPH RIVER	PCBS IN FISH TISSUE	Fish Consumption	5B	0.37	Miles
GREAT LAKES	40500012203	St. Joseph	INJ01M3_05	SAINT JOSEPH RIVER (COLDWATER)	PCBS IN FISH TISSUE	Fish Consumption	5B	0.61	Miles
GREAT LAKES	40500012203	St. Joseph	INJ01M3_T1004	ELLER DITCH (COLDWATER)	ESCHERICHIA COLI (E. COLI)	Recreational Use (Human Health)	5A	10.95	Miles
GREAT LAKES	40500012203	St. Joseph	INJ01M3_T1004	ELLER DITCH (COLDWATER)	BIOLOGICAL INTEGRITY	Warm Water Aquatic Life	5A	10.95	Miles
GREAT LAKES	40500012203	St. Joseph	INJ01M3_T1004	ELLER DITCH (COLDWATER)	PCBS IN FISH TISSUE	Fish Consumption	5B	10.95	Miles
GREAT LAKES	40500012204	St. Joseph	INJ01M4_02	SAINT JOSEPH RIVER (COLDWATER)	PCBS IN FISH TISSUE	Fish Consumption	5B	1.01	Miles
GREAT LAKES	40500012204	St. Joseph	INJ01M4_03	SAINT JOSEPH RIVER (COLDWATER)	PCBS IN FISH TISSUE	Fish Consumption	5B	1.77	Miles
GREAT LAKES	40500012204	St. Joseph	INJ01M4_04	SAINT JOSEPH RIVER (COLDWATER)	PCBS IN FISH TISSUE	Fish Consumption	5B	0.26	Miles
GREAT LAKES	40500012204	St. Joseph	INJ01M4_T1005	WILLOW CREEK (COLDWATER)	BIOLOGICAL INTEGRITY	Warm Water Aquatic Life	5A	11.44	Miles
GREAT LAKES	40500012205	St. Joseph	INJ01M5_02	SAINT JOSEPH RIVER (COLDWATER)	BIOLOGICAL INTEGRITY	Warm Water Aquatic Life	5A	1.17	Miles
GREAT LAKES	40500012205	St. Joseph	INJ01M5_02	SAINT JOSEPH RIVER (COLDWATER)	PCBS IN FISH TISSUE	Fish Consumption	5B	1.17	Miles
GREAT LAKES	40500012205	St. Joseph	INJ01M5_03	SAINT JOSEPH RIVER (COLDWATER)	PCBS IN FISH TISSUE	Fish Consumption	5B	2.39	Miles
GREAT LAKES	40500012205	St. Joseph	INJ01M5_04	SAINT JOSEPH RIVER (COLDWATER)	PCBS IN FISH TISSUE	Fish Consumption	5B	0.97	Miles
GREAT LAKES	40500012205	St. Joseph	INJ01M5_05	SAINT JOSEPH RIVER (COLDWATER)	PCBS IN FISH TISSUE	Fish Consumption	5B	0.49	Miles
GREAT LAKES	40500012205	St. Joseph	INJ01M5_T1004	BOWMAN CREEK (COLDWATER)	PCBS IN FISH TISSUE	Fish Consumption	5B	10.31	Miles
GREAT LAKES	40500012205	St. Joseph	INJ01M5_T1004	BOWMAN CREEK (COLDWATER)	BIOLOGICAL INTEGRITY	Warm Water Aquatic Life	5A	10.31	Miles
GREAT LAKES	40500012205	St. Joseph	INJ01M5_T1004	BOWMAN CREEK (COLDWATER)	ESCHERICHIA COLI (E. COLI)	Recreational Use (Human Health)	5A	10.31	Miles
GREAT LAKES	40500012205	St. Joseph	INJ01M5_T1004A	BOWMAN CREEK (COLDWATER)	BIOLOGICAL INTEGRITY	Warm Water Aquatic Life	5A	0.26	Miles
GREAT LAKES	40500012205	St. Joseph	INJ01M5_T1004A	BOWMAN CREEK (COLDWATER)	ESCHERICHIA COLI (E. COLI)	Recreational Use (Human Health)	5A	0.26	Miles
GREAT LAKES	40500012206	St. Joseph	INJ01M6_02	JUDAY CREEK (COLDWATER)	ESCHERICHIA COLI (E. COLI)	Recreational Use (Human Health)	5A	3.83	Miles
GREAT LAKES	40500012206	St. Joseph	INJ01M6_02	JUDAY CREEK (COLDWATER)	BIOLOGICAL INTEGRITY	Warm Water Aquatic Life	5A	3.83	Miles
GREAT LAKES	40500012206	St. Joseph	INJ01M6_03	JUDAY CREEK (COLDWATER)	ESCHERICHIA COLI (E. COLI)	Recreational Use (Human Health)	5A	5.68	Miles
GREAT LAKES	40500012206	St. Joseph	INJ01M6_04	JUDAY CREEK (COLDWATER)	ESCHERICHIA COLI (E. COLI)	Recreational Use (Human Health)	5A	7.93	Miles
GREAT LAKES	40500012206	St. Joseph	INJ01M6_T1001	JUDAY CREEK (COLDWATER)	ESCHERICHIA COLI (E. COLI)	Recreational Use (Human Health)	5A	2.64	Miles
GREAT LAKES	40500012206	St. Joseph	INJ01M6_T1002	JUDAY CREEK (COLDWATER)	ESCHERICHIA COLI (E. COLI)	Recreational Use (Human Health)	5A	3.37	Miles
GREAT LAKES	40500012206	St. Joseph	INJ01M6_T1003	JUDAY CREEK (COLDWATER)	ESCHERICHIA COLI (E. COLI)	Recreational Use (Human Health)	5A	0.71	Miles
GREAT LAKES	40500012207	St. Joseph	INJ01M7_02	SAINT JOSEPH RIVER (COLDWATER)	PCBS IN FISH TISSUE	Fish Consumption	5B	2.31	Miles
GREAT LAKES	40500012207	St. Joseph	INJ01M7_03	SAINT JOSEPH RIVER (COLDWATER)	PCBS IN FISH TISSUE	Fish Consumption	5B	2.26	Miles
GREAT LAKES	40500012207	St. Joseph	INJ01M7_T1002	SAINT JOSEPH RIVER - UNNAMED TRIBUTARY (COLDWATER)	PCBS IN FISH TISSUE	Fish Consumption	5B	0.44	Miles
GREAT LAKES	40500012208	St. Joseph	INJ01M8_01	SAINT JOSEPH RIVER (COLDWATER)	BIOLOGICAL INTEGRITY	Warm Water Aquatic Life	5A	4.09	Miles
GREAT LAKES	40500012208	St. Joseph	INJ01M8_01	SAINT JOSEPH RIVER (COLDWATER)	PCBS IN FISH TISSUE	Fish Consumption	5B	4.09	Miles
GREAT LAKES	40500012208	St. Joseph	INJ01M8_T1002	SAINT JOSEPH RIVER - UNNAMED TRIBUTARY (COLDWATER)	BIOLOGICAL INTEGRITY	Warm Water Aquatic Life	5A	5.84	Miles

BASIN	HYDROLOGIC UNIT CODE	COUNTY	ASSESSMENT UNIT ID	ASSESSMENT UNIT NAME	PARAMETER	DESIGNATED USE	IR CATEGORY	SIZE	UNIT
GREAT LAKES	40500011702	Kosciusko	INJ01P1023_00	WAWASEE, LAKE	PCBS IN FISH TISSUE	Fish Consumption	5B	3410	Acres
GREAT LAKES	40500011503	LaGrange	INJ01P1025_00	OLIVER LAKE	PCBS IN FISH TISSUE	Fish Consumption	5B	394	Acres
GREAT LAKES	40500011503	LaGrange	INJ01P1026_00	OLIN LAKE	PCBS IN FISH TISSUE	Fish Consumption	5B	103	Acres
GREAT LAKES	40500010801	Steuben	INJ01P1036_00	SNOW LAKE	BIOLOGICAL INTEGRITY	Warm Water Aquatic Life	5A	421	Acres
GREAT LAKES	40500010801	Steuben	INJ01P1037_00	MARSH LAKE	BIOLOGICAL INTEGRITY	Warm Water Aquatic Life	5A	56	Acres
GREAT LAKES	40500010801	Steuben	INJ01P1037_00	MARSH LAKE	MERCURY IN FISH TISSUE	Fish Consumption	5B	56	Acres
GREAT LAKES	40500010803	Steuben	INJ01P1038_00	JAMES, LAKE	BIOLOGICAL INTEGRITY	Warm Water Aquatic Life	5A	1034	Acres
GREAT LAKES	40500010803	Steuben	INJ01P1038_00	JAMES, LAKE	PCBS IN FISH TISSUE	Fish Consumption	5B	1034	Acres
GREAT LAKES	40500010803	Steuben	INJ01P1039_00	JIMMERSON LAKE	MERCURY IN FISH TISSUE	Fish Consumption	5B	434	Acres
GREAT LAKES	40500010803	Steuben	INJ01P1039_00	JIMMERSON LAKE	BIOLOGICAL INTEGRITY	Warm Water Aquatic Life	5A	434	Acres
GREAT LAKES	40500010801	Steuben	INJ01P1050_00	BIG OTTER LAKE	BIOLOGICAL INTEGRITY	Warm Water Aquatic Life	5A	69	Acres
GREAT LAKES	40500011801	Steuben	INJ01P1053_00	SEVEN SISTERS LAKES	BIOLOGICAL INTEGRITY	Warm Water Aquatic Life	5A	22	Acres
GREAT LAKES	40500010802	Steuben	INJ01P1069_00	CENTER LAKE	PCBS IN FISH TISSUE	Fish Consumption	5B	46	Acres
GREAT LAKES	40500011003	Steuben	INJ01P1075_00	FOX LAKE	PCBS IN FISH TISSUE	Fish Consumption	5B	142	Acres
GREAT LAKES	40500011003	Steuben	INJ01P1080_00	LONG LAKE	PHOSPHORUS, TOTAL	Recreational Use (Human Health)	5A	92	Acres
GREAT LAKES	40500011003		INJ01P1082_00	PLEASANT LAKE	PCBS IN FISH TISSUE	Fish Consumption	5B	53	Acres
GREAT LAKES	40500011003	Steuben	INJ01P1083_00	MESERVE LAKE	BIOLOGICAL INTEGRITY	Warm Water Aquatic Life	5A	16	Acres
GREAT LAKES	40500011004	DeKalb	INJ01P1088_00	STORY LAKE (UPPER)	PCBS IN FISH TISSUE	Fish Consumption	5B	36	Acres
GREAT LAKES	40500011008	LaGrange/Steuben	INJ01P1091_00	MCCLISH LAKE	MERCURY IN FISH TISSUE	Fish Consumption	5B	35	Acres
GREAT LAKES	40500011008	LaGrange/Steuben	INJ01P1093_00	LAKE OF THE WOODS	BIOLOGICAL INTEGRITY	Warm Water Aquatic Life	5A	136	Acres
GREAT LAKES	40500011008	LaGrange/Steuben	INJ01P1093_00	LAKE OF THE WOODS	MERCURY IN FISH TISSUE	Fish Consumption	5B	136	Acres
GREAT LAKES	40500011008	LaGrange	INJ01P1098_00	PRETTY LAKE	MERCURY IN FISH TISSUE	Fish Consumption	5B	184	Acres
GREAT LAKES	40500011008	LaGrange	INJ01P1101_00	LITTLE TURKEY LAKE	PHOSPHORUS, TOTAL	Recreational Use (Human Health)	5A	135	Acres
GREAT LAKES	40500011101	LaGrange	INJ01P1132_00	ROYER LAKE	BIOLOGICAL INTEGRITY	Warm Water Aquatic Life	5A	69	Acres
GREAT LAKES	40500011101	LaGrange	INJ01P1133_00	FISH LAKE	BIOLOGICAL INTEGRITY	Warm Water Aquatic Life	5A	100	Acres
GREAT LAKES	40500010805	Steuben	INJ01P1144_00	LIME LAKE	BIOLOGICAL INTEGRITY	Warm Water Aquatic Life	5A	30	Acres
GREAT LAKES	40500011106	LaGrange	INJ01P1157_00	NORTH TWIN LAKE	BIOLOGICAL INTEGRITY	Warm Water Aquatic Life	5A	135	Acres
GREAT LAKES	40500012004	Elkhart	INJ01P1174_00	SIMONTON LAKE	PCBS IN FISH TISSUE	Fish Consumption	5B	303	Acres
GREAT LAKES	40500011702		INJ01P1184_00	HAMMOND LAKE	PHOSPHORUS, TOTAL	Recreational Use (Human Health)	5A	12	Acres
GREAT LAKES	40500011702	Kosciusko	INJ01P1186_00	ROTHENBERGER LAKE	PHOSPHORUS, TOTAL	Recreational Use (Human Health)	5A	6	Acres
GREAT LAKES	40500011702	Kosciusko	INJ01P1187_00	BARREL AND A HALF LAKE	PHOSPHORUS, TOTAL	Recreational Use (Human Health)	5A	12	Acres
GREAT LAKES	40500011701	Noble	INJ01P1193_00	KNAPP LAKE	BIOLOGICAL INTEGRITY	Warm Water Aquatic Life	5A	88	Acres
GREAT LAKES	40500011701	Noble	INJ01P1195_00	HINDMAN LAKE	BIOLOGICAL INTEGRITY	Warm Water Aquatic Life	5A	13	Acres
GREAT LAKES	40500011701	Noble	INJ01P1196_00	GORDY LAKE	BIOLOGICAL INTEGRITY	Warm Water Aquatic Life	5A	31	Acres
GREAT LAKES	40500011701	Noble	INJ01P1198_00	VILLAGE LAKE	BIOLOGICAL INTEGRITY	Warm Water Aquatic Life	5A	11	Acres
GREAT LAKES	40500011605	Noble	INJ01P1208_00	LONG LAKE (LOWER)	PHOSPHORUS, TOTAL	Recreational Use (Human Health)	5A	66	Acres
GREAT LAKES	40500011605	Noble	INJ01P1210_00	UPPER LONG LAKE (UPPER)	PHOSPHORUS, TOTAL	Recreational Use (Human Health)	5A	86	Acres
GREAT LAKES	40500011604	Noble	INJ01P1211_00	PORT MITCHELL LAKE	PHOSPHORUS, TOTAL	Recreational Use (Human Health)	5A	15	Acres
GREAT LAKES	40500011604	Noble	INJ01P1222_00	MILLER LAKE (CHAIN O'LAKES SP)	PHOSPHORUS, TOTAL	Recreational Use (Human Health)	5A	11	Acres
GREAT LAKES	40500011601	Noble	INJ01P1223_00	RIVIR LAKE	PHOSPHORUS, TOTAL	Recreational Use (Human Health)	5A	24	Acres
GREAT LAKES	40500011601	Noble	INJ01P1223_00	RIVIR LAKE	PCBS IN FISH TISSUE	Fish Consumption	5B	24	Acres
GREAT LAKES	40500011601	Noble	INJ01P1223_00	RIVIR LAKE	MERCURY IN FISH TISSUE	Fish Consumption	5B	24	Acres
GREAT LAKES	40500011601	Noble	INJ01P1224_00	MUD LAKE (CHAIN O' LAKES)	PHOSPHORUS, TOTAL	Recreational Use (Human Health)	5A	8	Acres
GREAT LAKES	40500011601	Noble	INJ01P1226_00	SAND LAKE	PHOSPHORUS, TOTAL	Recreational Use (Human Health)	5A	47	Acres
GREAT LAKES	40500011601	Noble	INJ01P1228_00	DOCK LAKE	PHOSPHORUS, TOTAL	Recreational Use (Human Health)	5A	16	Acres
GREAT LAKES	40500011601	Noble	INJ01P1232_00	LONG LAKE (CHAIN O' LAKES)	PHOSPHORUS, TOTAL	Recreational Use (Human Health)	5A	40	Acres
GREAT LAKES	40500011504	Noble	INJ01P1240_00	HENDERSON LAKE	PCBS IN FISH TISSUE	Fish Consumption	5B	22	Acres
GREAT LAKES	40500011505	Noble	INJ01P1248_00	SYLVAN LAKE	PCBS IN FISH TISSUE	Fish Consumption	5B	630	Acres
GREAT LAKES	40500011503	LaGrange	INJ01P1261_00	MESSICK LAKE	BIOLOGICAL INTEGRITY	Warm Water Aquatic Life	5A	68	Acres
GREAT LAKES	40500011503	LaGrange	INJ01P1262_00	HACKENBURG LAKE	BIOLOGICAL INTEGRITY	Warm Water Aquatic Life	5A	42	Acres
GREAT LAKES	40500011502	LaGrange	INJ01P1263_00	DALLAS LAKE	BIOLOGICAL INTEGRITY	Warm Water Aquatic Life	5A	283	Acres
GREAT LAKES	40500011502	LaGrange	INJ01P1267_00	WITMER LAKE	BIOLOGICAL INTEGRITY	Warm Water Aquatic Life	5A	204	Acres
UPPER ILLINOIS	71200010102	St. Joseph	INK0112_T1002	JORDANS CREEK	BIOLOGICAL INTEGRITY	Warm Water Aquatic Life	5A	4.18	Miles
UPPER ILLINOIS	71200010104	St. Joseph	INK0114_02	POTATO CREEK (DOWNSTREAM OF WORSTER LAKE)	BIOLOGICAL INTEGRITY	Warm Water Aquatic Life	5A	3.32	Miles
UPPER ILLINOIS	71200010104	St. Joseph	INK0114_02	POTATO CREEK (DOWNSTREAM OF WORSTER LAKE)	ESCHERICHIA COLI (E. COLI)	Recreational Use (Human Health)	5A	3.32	Miles
UPPER ILLINOIS	71200010104	St. Joseph	INK0114_02	POTATO CREEK (DOWNSTREAM OF WORSTER LAKE)	PCBS IN FISH TISSUE	Fish Consumption	5B	3.32	Miles
UPPER ILLINOIS	71200010105	St. Joseph	INK0115_02	POTATO CREEK	BIOLOGICAL INTEGRITY	Warm Water Aquatic Life	5A	0.87	Miles
UPPER ILLINOIS	71200010105	St. Joseph	INK0115_02	POTATO CREEK	PCBS IN FISH TISSUE	Fish Consumption	5B	0.87	Miles
UPPER ILLINOIS	71200010105	St. Joseph	INK0115_03	POTATO CREEK	BIOLOGICAL INTEGRITY	Warm Water Aquatic Life	5A	4.29	Miles
UPPER ILLINOIS	71200010105	St. Joseph	INK0115_03	POTATO CREEK	PCBS IN FISH TISSUE	Fish Consumption	5B	4.29	Miles

BASIN	HYDROLOGIC UNIT CODE	COUNTY	ASSESSMENT UNIT ID	ASSESSMENT UNIT NAME	PARAMETER	DESIGNATED USE	IR CATEGORY	SIZE	UNIT
UPPER ILLINOIS	71200010203	St. Joseph	INK0123_02	GEYER DITCH	PCBS IN FISH TISSUE	Fish Consumption	5B	2.88	Miles
UPPER ILLINOIS	71200010203	St. Joseph	INK0123_03	GEYER DITCH	PCBS IN FISH TISSUE	Fish Consumption	5B	3.78	Miles
UPPER ILLINOIS	71200010203	St. Joseph	INK0123_T1001	GEYER DITCH - UNNAMED TRIBUTARY	PCBS IN FISH TISSUE	Fish Consumption	5B	1.81	Miles
UPPER ILLINOIS	71200010203	St. Joseph	INK0123_T1002	GEYER DITCH - UNNAMED TRIBUTARY	PCBS IN FISH TISSUE	Fish Consumption	5B	3.4	Miles
UPPER ILLINOIS	71200010203	St. Joseph	INK0123_T1003	GEYER DITCH - UNNAMED TRIBUTAR	PCBS IN FISH TISSUE	Fish Consumption	5B	4.89	Miles
UPPER ILLINOIS	71200010203	St. Joseph	INK0123_T1004	GEYER DITCH - UNNAMED TRIBUTAR	PCBS IN FISH TISSUE	Fish Consumption	5B	1.1	Miles
UPPER ILLINOIS	71200010203	St. Joseph	INK0123_T1005	GEYER DITCH - UNNAMED TRIBUTARY	PCBS IN FISH TISSUE	Fish Consumption	5B	1.51	Miles
UPPER ILLINOIS	71200010203	St. Joseph	INK0123_T1006	GEYER DITCH - UNNAMED TRIBUTARY	PCBS IN FISH TISSUE	Fish Consumption	5B	1.94	Miles
UPPER ILLINOIS	71200010204	St. Joseph	INK0124_04	NIESPODZIANY DITCH	BIOLOGICAL INTEGRITY	Warm Water Aquatic Life	5A	1.73	Miles
UPPER ILLINOIS	71200010204	St. Joseph	INK0124_04	NIESPODZIANY DITCH	PCBS IN FISH TISSUE	Fish Consumption	5B	1.73	Miles
UPPER ILLINOIS	71200010204	St. Joseph	INK0124_05	NIESPODZIANY DITCH	BIOLOGICAL INTEGRITY	Warm Water Aquatic Life	5A	3.64	Miles
UPPER ILLINOIS	71200010204	St. Joseph	INK0124_06	NIESPODZIANY DITCH	BIOLOGICAL INTEGRITY	Warm Water Aquatic Life	5A	10.19	Miles
UPPER ILLINOIS	71200010204	St. Joseph	INK0124_T1006	NIESPODZIANY DITCH - UNNAMED TRIBUTARY	BIOLOGICAL INTEGRITY	Warm Water Aquatic Life	5A	3.78	Miles
UPPER ILLINOIS	71200010204	St. Joseph	INK0124_T1010	NIESPODZIANY DITCH - UNNAMED TRIBUTARY	BIOLOGICAL INTEGRITY	Warm Water Aquatic Life	5A	1.03	Miles
UPPER ILLINOIS	71200010204	St. Joseph	INK0124_T1011	NIESPODZIANY DITCH - UNNAMED TRIBUTARY	BIOLOGICAL INTEGRITY	Warm Water Aquatic Life	5A	1.42	Miles
UPPER ILLINOIS	71200010206	St. Joseph	INK0126_02B	SCHANG DITCH - UNNAMED TRIBUTARY	BIOLOGICAL INTEGRITY	Warm Water Aquatic Life	5A	3.1	Miles
UPPER ILLINOIS	71200010206	St. Joseph	INK0126_03	DIXON DITCH	BIOLOGICAL INTEGRITY	Warm Water Aquatic Life	5A	1.05	Miles
UPPER ILLINOIS	71200010206	St. Joseph	INK0126_03	DIXON DITCH	PCBS IN FISH TISSUE	Fish Consumption	5B	1.05	Miles
UPPER ILLINOIS	71200010206	St. Joseph	INK0126_T1001	SCHANG DITCH	BIOLOGICAL INTEGRITY	Warm Water Aquatic Life	5A	5.24	Miles
UPPER ILLINOIS	71200010206	St. Joseph	INK0126_T1002	ALDRICH DITCH	BIOLOGICAL INTEGRITY	Warm Water Aquatic Life	5A	6.18	Miles
UPPER ILLINOIS	71200010206	St. Joseph	INK0126_T1003	ALDRICH DITCH	BIOLOGICAL INTEGRITY	Warm Water Aquatic Life	5A	4.49	Miles
UPPER ILLINOIS	71200010206	St. Joseph	INK0126_T1004	DIXON DITCH - UNNAMED TRIBUTARY	BIOLOGICAL INTEGRITY	Warm Water Aquatic Life	5A	2.24	Miles
UPPER ILLINOIS	71200010206	St. Joseph	INK0126_T1004	DIXON DITCH - UNNAMED TRIBUTARY	PCBS IN FISH TISSUE	Fish Consumption	5B	2.24	Miles
UPPER ILLINOIS	71200010206	St. Joseph	INK0126_T1005	DIXON DITCH - UNNAMED TRIBUTARY	BIOLOGICAL INTEGRITY	Warm Water Aquatic Life	5A	5.5	Miles
UPPER ILLINOIS	71200010206	St. Joseph	INK0126_T1005	DIXON DITCH - UNNAMED TRIBUTARY	PCBS IN FISH TISSUE	Fish Consumption	5B	5.5	Miles
UPPER ILLINOIS	71200010208	LaPorte	INK0128_01A	LITTLE KANKAKEE RIVER	BIOLOGICAL INTEGRITY	Warm Water Aquatic Life	5A	0.8	Miles
UPPER ILLINOIS	71200010208	LaPorte	INK0128_T1001	COLLINS DITCH	BIOLOGICAL INTEGRITY	Warm Water Aquatic Life	5A	9.92	Miles
UPPER ILLINOIS	71200010209	LaPorte/St. Joseph	INK0129_01	KANKAKEE RIVER	PCBS IN FISH TISSUE	Fish Consumption	5B	5.7	Miles
UPPER ILLINOIS	71200010209	LaPorte	INK0129_02	KANKAKEE RIVER	PCBS IN FISH TISSUE	Fish Consumption	5B	7.36	Miles
UPPER ILLINOIS	71200010305	St. Joseph	INK0135_01A	BUNCH DITCH, WEST BRANCH - UNNAMED TRIBUTARY	BIOLOGICAL INTEGRITY	Warm Water Aquatic Life	5A	0.89	Miles
UPPER ILLINOIS	71200010305	Marshall	INK0135_03	STOCK DITCH	BIOLOGICAL INTEGRITY	Warm Water Aquatic Life	5A	4.1	Miles
UPPER ILLINOIS	71200010305	Marshall	INK0135_T1001	MATTINGLY DITCH	BIOLOGICAL INTEGRITY	Warm Water Aquatic Life	5A	2.13	Miles
UPPER ILLINOIS	71200010305	St. Joseph	INK0135_T1003	SHIDLER-HOFFMAN DITCH	BIOLOGICAL INTEGRITY	Warm Water Aquatic Life	5A	3.8	Miles
UPPER ILLINOIS	71200010305	St. Joseph	INK0135_T1004	BUNCH DITCH, EAST BRANCH	BIOLOGICAL INTEGRITY	Warm Water Aquatic Life	5A	9.79	Miles
UPPER ILLINOIS	71200010305	Marshall/St. Joseph	INK0135_T1005	BUNCH DITCH, EAST BRANCH	BIOLOGICAL INTEGRITY	Warm Water Aquatic Life	5A	6.49	Miles
UPPER ILLINOIS	71200010305	St. Joseph	INK0135_T1006	BUNCH DITCH, WEST BRANCH (HOFFMAN DITCH - LTD)	BIOLOGICAL INTEGRITY	Warm Water Aquatic Life	5A	3.74	Miles
UPPER ILLINOIS	71200010305	Marshall	INK0135_T1007	BUNCH DITCH, WEST BRANCH (HOFFMAN DITCH - LTD)	BIOLOGICAL INTEGRITY	Warm Water Aquatic Life	5A	1.67	Miles
UPPER ILLINOIS	71200010306	Kosciusko	INK0136_T1001	LAKE ARM	NUTRIENTS	Warm Water Aquatic Life	5A	2.54	Miles
UPPER ILLINOIS	71200010306	Kosciusko	INK0136_T1001	LAKE ARM	PH	Warm Water Aquatic Life	5A	2.54	Miles
UPPER ILLINOIS	71200010306	Kosciusko	INK0136_T1001	LAKE ARM	DISSOLVED OXYGEN	Warm Water Aquatic Life	5A	2.54	Miles
UPPER ILLINOIS	71200010306	Kosciusko	INK0136_T1001	LAKE ARM	BIOLOGICAL INTEGRITY	Warm Water Aquatic Life	5A	2.54	Miles
UPPER ILLINOIS	71200010306	Kosciusko	INK0136_T1001	LAKE ARM	ESCHERICHIA COLI (E. COLI)	Recreational Use (Human Health)	5A	2.54	Miles
UPPER ILLINOIS	71200010403	LaPorte	INK0143_01A	TRAVIS DITCH - UNNAMED TRIBUTARY	BIOLOGICAL INTEGRITY	Warm Water Aquatic Life	5A	1.19	Miles
UPPER ILLINOIS	71200010403	LaPorte	INK0143_02	TRAVIS DITCH	BIOLOGICAL INTEGRITY	Warm Water Aquatic Life	5A	0.87	Miles
UPPER ILLINOIS	71200010403	LaPorte	INK0143_03	TRAVIS DITCH	BIOLOGICAL INTEGRITY	Warm Water Aquatic Life	5A	5.09	Miles
UPPER ILLINOIS	71200010403	LaPorte	INK0143_04	TRAVIS DITCH	BIOLOGICAL INTEGRITY	Warm Water Aquatic Life	5A	0.93	Miles
UPPER ILLINOIS	71200010403	LaPorte	INK0143_T1001	TRAVIS DITCH	BIOLOGICAL INTEGRITY	Warm Water Aquatic Life	5A	4.39	Miles
UPPER ILLINOIS	71200010405	LaPorte	INK0145_01	KANKAKEE RIVER	BIOLOGICAL INTEGRITY	Warm Water Aquatic Life	5A	4.07	Miles
UPPER ILLINOIS	71200010405	LaPorte	INK0145_01	KANKAKEE RIVER	PCBS IN FISH TISSUE	Fish Consumption	5B	4.07	Miles
UPPER ILLINOIS	71200010405	LaPorte	INK0145_02	KANKAKEE RIVER	BIOLOGICAL INTEGRITY	Warm Water Aquatic Life	5A	4.57	Miles
UPPER ILLINOIS	71200010405	LaPorte	INK0145_02	KANKAKEE RIVER	PCBS IN FISH TISSUE	Fish Consumption	5B	4.57	Miles
UPPER ILLINOIS	71200010405	LaPorte/Starke	INK0145_03	KANKAKEE RIVER	BIOLOGICAL INTEGRITY	Warm Water Aquatic Life	5A	2.76	Miles
UPPER ILLINOIS	71200010405	LaPorte/Starke	INK0145_03	KANKAKEE RIVER	PCBS IN FISH TISSUE	Fish Consumption	5B	2.76	Miles
UPPER ILLINOIS	71200010405	LaPorte/Starke	INK0145_04	KANKAKEE RIVER	BIOLOGICAL INTEGRITY	Warm Water Aquatic Life	5A	1.69	Miles
UPPER ILLINOIS	71200010405	LaPorte/Starke	INK0145_04	KANKAKEE RIVER	PCBS IN FISH TISSUE	Fish Consumption	5B	1.69	Miles
UPPER ILLINOIS	71200010407	LaPorte	INK0147_03	MILL CREEK	ESCHERICHIA COLI (E. COLI)	Recreational Use (Human Health)	5A	8.2	Miles
UPPER ILLINOIS	71200010407	LaPorte	INK0147_03	MILL CREEK	BIOLOGICAL INTEGRITY	Warm Water Aquatic Life	5A	8.2	Miles
UPPER ILLINOIS	71200010407	LaPorte	INK0147_T1002	MILL CREEK - UNNAMED TRIBUTARY	ESCHERICHIA COLI (E. COLI)	Recreational Use (Human Health)	5A	5.15	Miles
UPPER ILLINOIS	71200010408	Starke	INK0148_01	KANKAKEE RIVER	PCBS IN FISH TISSUE	Fish Consumption	5B	1.24	Miles
UPPER ILLINOIS	71200010408	Starke	INK0148_01	KANKAKEE RIVER	BIOLOGICAL INTEGRITY	Warm Water Aquatic Life	5A	1.24	Miles

BASIN	HYDROLOGIC UNIT CODE	COUNTY	ASSESSMENT UNIT ID	ASSESSMENT UNIT NAME	PARAMETER	DESIGNATED USE	IR CATEGORY	SIZE	UNIT
UPPER ILLINOIS	71200010408	LaPorte/Starke	INK0148_02	KANKAKEE RIVER	BIOLOGICAL INTEGRITY	Warm Water Aquatic Life	5A	6.01	Miles
UPPER ILLINOIS	71200010408	LaPorte/Starke	INK0148_02	KANKAKEE RIVER	PCBS IN FISH TISSUE	Fish Consumption	5B	6.01	Miles
UPPER ILLINOIS	71200010501	Marshall	INK0151_02	WOLF CREEK	BIOLOGICAL INTEGRITY	Warm Water Aquatic Life	5A	10.26	Miles
UPPER ILLINOIS	71200010503	Marshall	INK0153_02	YELLOW RIVER	PCBS IN FISH TISSUE	Fish Consumption	5B	2.77	Miles
UPPER ILLINOIS	71200010503	Marshall	INK0153_03	YELLOW RIVER	PCBS IN FISH TISSUE	Fish Consumption	5B	5.39	Miles
UPPER ILLINOIS	71200010503	Marshall	INK0153_T1003	YELLOW RIVER - UNNAMED LAKE INLET	PCBS IN FISH TISSUE	Fish Consumption	5B	1	Miles
UPPER ILLINOIS	71200010504	Marshall/Starke	INK0154_T1009	COOL DITCH	BIOLOGICAL INTEGRITY	Warm Water Aquatic Life	5A	4.17	Miles
UPPER ILLINOIS	71200010505	Marshall/Starke	INK0155_04	YELLOW RIVER	PCBS IN FISH TISSUE	Fish Consumption	5B	10.64	Miles
UPPER ILLINOIS	71200010505	Starke	INK0155_05	YELLOW RIVER	PCBS IN FISH TISSUE	Fish Consumption	5B	5.3	Miles
UPPER ILLINOIS	71200010505	Starke	INK0155_06	YELLOW RIVER	PCBS IN FISH TISSUE	Fish Consumption	5B	7.21	Miles
UPPER ILLINOIS	71200010506	Starke	INK0156_02	YELLOW RIVER	PCBS IN FISH TISSUE	Fish Consumption	5B	1.87	Miles
UPPER ILLINOIS	71200010506	Starke	INK0156_03	YELLOW RIVER	PCBS IN FISH TISSUE	Fish Consumption	5B	6.52	Miles
UPPER ILLINOIS	71200010506	Starke	INK0156_04	YELLOW RIVER	PCBS IN FISH TISSUE	Fish Consumption	5B	5.46	Miles
UPPER ILLINOIS	71200010705	LaPorte/Starke	INK0175_01	KANKAKEE RIVER	BIOLOGICAL INTEGRITY	Warm Water Aquatic Life	5A	1.34	Miles
UPPER ILLINOIS	71200010705	LaPorte/Starke	INK0175_01	KANKAKEE RIVER	PCBS IN FISH TISSUE	Fish Consumption	5B	1.34	Miles
UPPER ILLINOIS	71200010705	LaPorte/Starke	INK0175_02	KANKAKEE RIVER	BIOLOGICAL INTEGRITY	Warm Water Aquatic Life	5A	1.98	Miles
UPPER ILLINOIS	71200010705	LaPorte/Starke	INK0175_02	KANKAKEE RIVER	PCBS IN FISH TISSUE	Fish Consumption	5B	1.98	Miles
UPPER ILLINOIS	71200010705	LaPorte/Starke	INK0175_03	KANKAKEE RIVER	PCBS IN FISH TISSUE	Fish Consumption	5B	5.37	Miles
UPPER ILLINOIS	71200010705	LaPorte/Starke	INK0175_03	KANKAKEE RIVER	BIOLOGICAL INTEGRITY	Warm Water Aquatic Life	5A	5.37	Miles
UPPER ILLINOIS	71200010804	LaPorte	INK0184_02	PITNER DITCH	ESCHERICHIA COLI (E. COLI)	Recreational Use (Human Health)	5A	11.93	Miles
UPPER ILLINOIS	71200010804	LaPorte	INK0184_03	PITNER DITCH	ESCHERICHIA COLI (E. COLI)	Recreational Use (Human Health)	5A	8.49	Miles
UPPER ILLINOIS	71200010804	LaPorte	INK0184_04	PITNER DITCH	ESCHERICHIA COLI (E. COLI)	Recreational Use (Human Health)	5A	4.64	Miles
UPPER ILLINOIS	71200010804	LaPorte	INK0184_T1002	GUSE ARM	ESCHERICHIA COLI (E. COLI)	Recreational Use (Human Health)	5A	4.14	Miles
UPPER ILLINOIS	71200010804	LaPorte	INK0184_T1003	HUNDT DITCH	ESCHERICHIA COLI (E. COLI)	Recreational Use (Human Health)	5A	3.38	Miles
UPPER ILLINOIS	71200010806	LaPorte/Starke	INK0186_01	KANKAKEE RIVER	BIOLOGICAL INTEGRITY	Warm Water Aquatic Life	5A	0.99	Miles
UPPER ILLINOIS	71200010806	LaPorte/Starke	INK0186_01	KANKAKEE RIVER	PCBS IN FISH TISSUE	Fish Consumption	5B	0.99	Miles
UPPER ILLINOIS	71200010806	Starke	INK0186_02	KANKAKEE RIVER	BIOLOGICAL INTEGRITY	Warm Water Aquatic Life	5A	0.86	Miles
UPPER ILLINOIS	71200010806	Starke	INK0186_02	KANKAKEE RIVER	PCBS IN FISH TISSUE	Fish Consumption	5B	0.86	Miles
UPPER ILLINOIS	71200010806	LaPorte/Starke	INK0186_03	KANKAKEE RIVER	PCBS IN FISH TISSUE	Fish Consumption	5B	3.28	Miles
UPPER ILLINOIS	71200010806	LaPorte/Starke	INK0186_03	KANKAKEE RIVER	BIOLOGICAL INTEGRITY	Warm Water Aquatic Life	5A	3.28	Miles
UPPER ILLINOIS	71200010807	LaPorte/Starke	INK0187_01	KANKAKEE RIVER	PCBS IN FISH TISSUE	Fish Consumption	5B	2.32	Miles
UPPER ILLINOIS	71200010807	LaPorte/Starke	INK0187_01	KANKAKEE RIVER	BIOLOGICAL INTEGRITY	Warm Water Aquatic Life	5A	2.32	Miles
UPPER ILLINOIS	71200010807	Jasper/LaPorte/Starke	INK0187_02	KANKAKEE RIVER	BIOLOGICAL INTEGRITY	Warm Water Aquatic Life	5A	1.83	Miles
UPPER ILLINOIS	71200010807	Jasper/LaPorte/Starke	INK0187_02	KANKAKEE RIVER	PCBS IN FISH TISSUE	Fish Consumption	5B	1.83	Miles
UPPER ILLINOIS	71200010807	Jasper/Porter	INK0187_03	KANKAKEE RIVER	BIOLOGICAL INTEGRITY	Warm Water Aquatic Life	5A	1.96	Miles
UPPER ILLINOIS	71200010807	Jasper/Porter	INK0187_03	KANKAKEE RIVER	PCBS IN FISH TISSUE	Fish Consumption	5B	1.96	Miles
UPPER ILLINOIS	71200010809	Jasper	INK0189_02	KANKAKEE RIVER	BIOLOGICAL INTEGRITY	Warm Water Aquatic Life	5A	5.02	Miles
UPPER ILLINOIS	71200010809	Jasper	INK0189_02	KANKAKEE RIVER	PCBS IN FISH TISSUE	Fish Consumption	5B	5.02	Miles
UPPER ILLINOIS	71200010809	Jasper/Porter	INK0189_03	KANKAKEE RIVER	PCBS IN FISH TISSUE	Fish Consumption	5B	1.28	Miles
UPPER ILLINOIS	71200010809	Jasper	INK0189_04	KANKAKEE RIVER	PCBS IN FISH TISSUE	Fish Consumption	5B	1.06	Miles
UPPER ILLINOIS	71200010901	Jasper	INK0191_02	WOLF CREEK	PCBS IN FISH TISSUE	Fish Consumption	5B	8.94	Miles
UPPER ILLINOIS	71200010901	Jasper	INK0191_03	WOLF CREEK	PCBS IN FISH TISSUE	Fish Consumption	5B	5.92	Miles
UPPER ILLINOIS	71200010901	Jasper	INK0191_04	WOLF CREEK	PCBS IN FISH TISSUE	Fish Consumption	5B	2.46	Miles
UPPER ILLINOIS	71200010901	Jasper	INK0191_05	WOLF CREEK	PCBS IN FISH TISSUE	Fish Consumption	5B	1.15	Miles
UPPER ILLINOIS	71200010901	Jasper	INK0191_06	WOLF CREEK	PCBS IN FISH TISSUE	Fish Consumption	5B	5.48	Miles
UPPER ILLINOIS	71200010901	Jasper	INK0191_T1004	WOLF CREEK - UNNAMED TRIBUTARY	PCBS IN FISH TISSUE	Fish Consumption	5B	3.37	Miles
UPPER ILLINOIS	71200010902	Jasper	INK0192_02	WOLF CREEK	DISSOLVED OXYGEN	Warm Water Aquatic Life	5A	1.98	Miles
UPPER ILLINOIS	71200010902	Jasper	INK0192_02	WOLF CREEK	PCBS IN FISH TISSUE	Fish Consumption	5B	1.98	Miles
UPPER ILLINOIS	71200010902	Jasper	INK0192_03	WOLF CREEK	DISSOLVED OXYGEN	Warm Water Aquatic Life	5A	2.89	Miles
UPPER ILLINOIS	71200010902	Jasper	INK0192_03	WOLF CREEK	PCBS IN FISH TISSUE	Fish Consumption	5B	2.89	Miles
UPPER ILLINOIS	71200010902	Jasper	INK0192_T1007	MARBLE DITCH	PCBS IN FISH TISSUE	Fish Consumption	5B	4.97	Miles
UPPER ILLINOIS	71200010902	Jasper	INK0192_T1007	MARBLE DITCH	DISSOLVED OXYGEN	Warm Water Aquatic Life	5A	4.97	Miles
UPPER ILLINOIS	71200010902	Jasper	INK0192_T1008	WOLF CREEK - UNNAMED TRIBUTARY	PCBS IN FISH TISSUE	Fish Consumption	5B	1.39	Miles
UPPER ILLINOIS	71200010902	Jasper	INK0192_T1008	WOLF CREEK - UNNAMED TRIBUTARY	DISSOLVED OXYGEN	Warm Water Aquatic Life	5A	1.39	Miles
UPPER ILLINOIS	71200010902	Jasper	INK0192_T1009	MYERS DITCH	DISSOLVED OXYGEN	Warm Water Aquatic Life	5A	3.94	Miles
UPPER ILLINOIS	71200010902	Jasper	INK0192_T1009	MYERS DITCH	PCBS IN FISH TISSUE	Fish Consumption	5B	3.94	Miles
UPPER ILLINOIS	71200010903	Jasper	INK0193_01	HODGE DITCH	DISSOLVED OXYGEN	Warm Water Aquatic Life	5A	5.91	Miles
UPPER ILLINOIS	71200010903	Jasper	INK0193_03	HODGE DITCH	DISSOLVED OXYGEN	Warm Water Aquatic Life	5A	2.59	Miles
UPPER ILLINOIS	71200010903	Jasper	INK0193_04	HODGE DITCH	DISSOLVED OXYGEN	Warm Water Aquatic Life	5A	4.28	Miles
UPPER ILLINOIS	71200010903	Jasper	INK0193_T1001	JAMES DITCH	DISSOLVED OXYGEN	Warm Water Aquatic Life	5A	8.96	Miles

BASIN	HYDROLOGIC UNIT CODE	COUNTY	ASSESSMENT UNIT ID	ASSESSMENT UNIT NAME	PARAMETER	DESIGNATED USE	IR CATEGORY	SIZE	UNIT
UPPER ILLINOIS	71200010903	Jasper	INK0193_T1004	DELEHANTY DITCH	DISSOLVED OXYGEN	Warm Water Aquatic Life	5A	15.82	Miles
UPPER ILLINOIS	71200010903	Jasper	INK0193_T1005	DELEHANTY DITCH	DISSOLVED OXYGEN	Warm Water Aquatic Life	5A	5.86	Miles
UPPER ILLINOIS	71200010903	Jasper	INK0193_T1006	DELEHANTY DITCH	BIOLOGICAL INTEGRITY	Warm Water Aquatic Life	5A	4.04	Miles
UPPER ILLINOIS	71200010903	Jasper	INK0193_T1006	DELEHANTY DITCH	DISSOLVED OXYGEN	Warm Water Aquatic Life	5A	4.04	Miles
UPPER ILLINOIS	71200010903	Jasper	INK0193_T1007	SCHATZLEY DITCH	DISSOLVED OXYGEN	Warm Water Aquatic Life	5A	9.14	Miles
UPPER ILLINOIS	71200010903	Jasper	INK0193_T1007	SCHATZLEY DITCH	BIOLOGICAL INTEGRITY	Warm Water Aquatic Life	5A	9.14	Miles
UPPER ILLINOIS	71200010903	Jasper	INK0193_T1008	SCHATZLEY DITCH	BIOLOGICAL INTEGRITY	Warm Water Aquatic Life	5A	7.78	Miles
UPPER ILLINOIS	71200010903	Jasper	INK0193_T1008	SCHATZLEY DITCH	DISSOLVED OXYGEN	Warm Water Aquatic Life	5A	7.78	Miles
UPPER ILLINOIS	71200011001	LaPorte	INK01A1_04	SLOCUM DITCH	BIOLOGICAL INTEGRITY	Warm Water Aquatic Life	5A	6.22	Miles
UPPER ILLINOIS	71200011001	LaPorte/Porter	INK01A1_05	SLOCUM DITCH	BIOLOGICAL INTEGRITY	Warm Water Aquatic Life	5A	7.09	Miles
UPPER ILLINOIS	71200011002	Porter	INK01A2_02	CROOKED CREEK, WEST BRANCH	BIOLOGICAL INTEGRITY	Warm Water Aquatic Life	5A	4.73	Miles
UPPER ILLINOIS	71200011002	Porter	INK01A2_03	CROOKED CREEK, WEST BRANCH	BIOLOGICAL INTEGRITY	Warm Water Aquatic Life	5A	4.01	Miles
UPPER ILLINOIS	71200011002	Porter	INK01A2_T1001	CROOKED CREEK, WEST BRANCH - UNNAMED TRIBUTARY	BIOLOGICAL INTEGRITY	Warm Water Aquatic Life	5A	10.28	Miles
UPPER ILLINOIS	71200011003	LaPorte/Porter	INK01A3_04	CROOKED CREEK	BIOLOGICAL INTEGRITY	Warm Water Aquatic Life	5A	2.74	Miles
UPPER ILLINOIS	71200011003	LaPorte/Porter	INK01A3_04	CROOKED CREEK	PCBS IN FISH TISSUE	Fish Consumption	5B	2.74	Miles
UPPER ILLINOIS	71200011003	Porter	INK01A3_05	CROOKED CREEK	BIOLOGICAL INTEGRITY	Warm Water Aquatic Life	5A	5.75	Miles
UPPER ILLINOIS	71200011003	Porter	INK01A3_05	CROOKED CREEK	PCBS IN FISH TISSUE	Fish Consumption	5B	5.75	Miles
UPPER ILLINOIS	71200011003	LaPorte/Porter	INK01A3_T1006	CROOKED CREEK	BIOLOGICAL INTEGRITY	Warm Water Aquatic Life	5A	4.32	Miles
UPPER ILLINOIS	71200011003	LaPorte	INK01A3_T1007	CRUMPACKER ARM OF FORBES DITCH	BIOLOGICAL INTEGRITY	Warm Water Aquatic Life	5A	2.8	Miles
UPPER ILLINOIS	71200011003	LaPorte	INK01A3_T1008	WRIGHT ARM OF FORBES DITCH	BIOLOGICAL INTEGRITY	Warm Water Aquatic Life	5A	2.8	Miles
UPPER ILLINOIS	71200011003	LaPorte/Porter	INK01A3_T1009	FORBES DITCH	BIOLOGICAL INTEGRITY	Warm Water Aquatic Life	5A	2.11	Miles
UPPER ILLINOIS	71200011004	Porter	INK01A4_02	CROOKED CREEK	BIOLOGICAL INTEGRITY	Warm Water Aquatic Life	5A	14.4	Miles
UPPER ILLINOIS	71200011004	Porter	INK01A4_02	CROOKED CREEK	ESCHERICHIA COLI (E. COLI)	Recreational Use (Human Health)	5A	14.4	Miles
UPPER ILLINOIS	71200011004	Porter	INK01A4_02	CROOKED CREEK	PCBS IN FISH TISSUE	Fish Consumption	5B	14.4	Miles
UPPER ILLINOIS	71200011004	Porter	INK01A4_T1001	CROOKED CREEK	BIOLOGICAL INTEGRITY	Warm Water Aquatic Life	5A	3.97	Miles
UPPER ILLINOIS	71200011004	Porter	INK01A4_T1002	KOSELKE DITCH - UNNAMED TRIBUTARY	BIOLOGICAL INTEGRITY	Warm Water Aquatic Life	5A	3.69	Miles
UPPER ILLINOIS	71200011004	Porter	INK01A4_T1003	KOSELKE DITCH	BIOLOGICAL INTEGRITY	Warm Water Aquatic Life	5A	9.01	Miles
UPPER ILLINOIS	71200011004	Porter	INK01A4_T1003A	KOSELKE DITCH - UNNAMED TRIBUTARY	BIOLOGICAL INTEGRITY	Warm Water Aquatic Life	5A	0.71	Miles
UPPER ILLINOIS	71200011006	Porter	INK01A6_02	CROOKED CREEK	PCBS IN FISH TISSUE	Fish Consumption	5B	6.93	Miles
UPPER ILLINOIS	71200011006	Porter	INK01A6_03	HEINOLD DITCH	PCBS IN FISH TISSUE	Fish Consumption	5B	6.94	Miles
UPPER ILLINOIS	71200011007	Porter	INK01A7_04	COBB DITCH	BIOLOGICAL INTEGRITY	Warm Water Aquatic Life	5A	3.4	Miles
UPPER ILLINOIS	71200011007	Porter	INK01A7_05	COBB DITCH	BIOLOGICAL INTEGRITY	Warm Water Aquatic Life	5A	8.7	Miles
UPPER ILLINOIS	71200011007	Porter	INK01A7_05	COBB DITCH	ESCHERICHIA COLI (E. COLI)	Recreational Use (Human Health)	5A	8.7	Miles
UPPER ILLINOIS	71200011007	Porter	INK01A7_06	COBB DITCH	BIOLOGICAL INTEGRITY	Warm Water Aquatic Life	5A	3.92	Miles
UPPER ILLINOIS	71200011007	Porter	INK01A7_06	COBB DITCH	ESCHERICHIA COLI (E. COLI)	Recreational Use (Human Health)	5A	3.92	Miles
UPPER ILLINOIS	71200011007	Porter	INK01A7_T1001	SELVERS CREEK	ESCHERICHIA COLI (E. COLI)	Recreational Use (Human Health)	5A	19.96	Miles
UPPER ILLINOIS	71200011007	Porter	INK01A7_T1001	SELVERS CREEK	BIOLOGICAL INTEGRITY	Warm Water Aquatic Life	5A	19.96	Miles
UPPER ILLINOIS	71200011007	Porter	INK01A7_T1002	LUDINGTON DITCH	BIOLOGICAL INTEGRITY	Warm Water Aquatic Life	5A	3.45	Miles
UPPER ILLINOIS	71200011007	Porter	INK01A7_T1002A	LUDINGTON DITCH - UPSTREAM LAKE ELIZA	BIOLOGICAL INTEGRITY	Warm Water Aquatic Life	5A	2.96	Miles
UPPER ILLINOIS	71200011007	Porter	INK01A7_T1002B	LUDINGTON DITCH - UPSTREAM LAKE ELIZA	BIOLOGICAL INTEGRITY	Warm Water Aquatic Life	5A	0.57	Miles
UPPER ILLINOIS	71200011007	Porter	INK01A7_T1003	LUDINGTON DITCH	BIOLOGICAL INTEGRITY	Warm Water Aquatic Life	5A	4.59	Miles
UPPER ILLINOIS	71200011007	Porter	INK01A7_T1004	LUDINGTON DITCH	BIOLOGICAL INTEGRITY	Warm Water Aquatic Life	5A	2.94	Miles
UPPER ILLINOIS	71200011007	Porter	INK01A7_T1005	LUDINGTON DITCH	BIOLOGICAL INTEGRITY	Warm Water Aquatic Life	5A	14.77	Miles
UPPER ILLINOIS	71200011007	Porter	INK01A7_T1006	COBB DITCH - UNNAMED TRIBUTARY	BIOLOGICAL INTEGRITY	Warm Water Aquatic Life	5A	2.12	Miles
UPPER ILLINOIS	71200011007	Porter	INK01A7_T1006	COBB DITCH - UNNAMED TRIBUTARY	ESCHERICHIA COLI (E. COLI)	Recreational Use (Human Health)	5A	2.12	Miles
UPPER ILLINOIS	71200011008	Porter	INK01A8_04	SANDY HOOK DITCH	ESCHERICHIA COLI (E. COLI)	Recreational Use (Human Health)	5A	4.38	Miles
UPPER ILLINOIS	71200011010	Jasper	INK01AA_01	KANKAKEE RIVER	PCBS IN FISH TISSUE	Fish Consumption	5B	0.19	Miles
UPPER ILLINOIS	71200011010	Jasper/Porter	INK01AA_02	KANKAKEE RIVER	PCBS IN FISH TISSUE	Fish Consumption	5B	3.05	Miles
UPPER ILLINOIS	71200011010	Jasper/Porter	INK01AA_03	KANKAKEE RIVER	PCBS IN FISH TISSUE	Fish Consumption	5B	3.74	Miles
UPPER ILLINOIS	71200011010	Jasper/Porter	INK01AA_04	KANKAKEE RIVER	BIOLOGICAL INTEGRITY	Warm Water Aquatic Life	5A	3.81	Miles
UPPER ILLINOIS	71200011010	Jasper/Porter	INK01AA_04	KANKAKEE RIVER	PCBS IN FISH TISSUE	Fish Consumption	5B	3.81	Miles
UPPER ILLINOIS	71200011010	Porter	INK01AA_T1007	KITHCART DITCH	BIOLOGICAL INTEGRITY	Warm Water Aquatic Life	5A	4.36	Miles
UPPER ILLINOIS	71200011010	Porter	INK01AA_T1008	BREYFOGEL DITCH	BIOLOGICAL INTEGRITY	Warm Water Aquatic Life	5A	0.6361	Miles
UPPER ILLINOIS	71200011010	Porter	INK01AA_T1010	COBB CREEK - UNNAMED TRIBUTARY	BIOLOGICAL INTEGRITY	Warm Water Aquatic Life	5A	2.47	Miles
UPPER ILLINOIS	71200011010	Lake/Porter	INK01AA_T1010A	COBB CREEK - UNNAMED TRIBUTARY	BIOLOGICAL INTEGRITY	Warm Water Aquatic Life	5A	6.36	Miles
UPPER ILLINOIS	71200011010	Porter	INK01AA_T1012	KELLER DITCH	BIOLOGICAL INTEGRITY	Warm Water Aquatic Life	5A	2.78	Miles
UPPER ILLINOIS	71200011010	Porter	INK01AA_T1013	BREYFOGEL DITCH	BIOLOGICAL INTEGRITY	Warm Water Aquatic Life	5A	16.52	Miles
UPPER ILLINOIS	71200011103	Jasper/Lake	INK01B3_01	KANKAKEE RIVER	PCBS IN FISH TISSUE	Fish Consumption	5B	2.81	Miles
UPPER ILLINOIS	71200011103	Lake/Newton	INK01B3_02	KANKAKEE RIVER	PCBS IN FISH TISSUE	Fish Consumption	5B	3.88	Miles
UPPER ILLINOIS	71200011103	Lake/Newton	INK01B3_03	KANKAKEE RIVER	PCBS IN FISH TISSUE	Fish Consumption	5B	5.06	Miles

BASIN	HYDROLOGIC UNIT CODE	COUNTY	ASSESSMENT UNIT ID	ASSESSMENT UNIT NAME	PARAMETER	DESIGNATED USE	IR CATEGORY	SIZE	UNIT
UPPER ILLINOIS	71200011103	Lake/Newton	INK01B3_04	KANKAKEE RIVER	PCBS IN FISH TISSUE	Fish Consumption	5B	3.41	Miles
UPPER ILLINOIS	71200011103	Lake	INK01B3_05	KANKAKEE RIVER	PCBS IN FISH TISSUE	Fish Consumption	5B	0.98	Miles
UPPER ILLINOIS	71200011204	Lake	INK01C4_08	WILLIAMS DITCH	PCBS IN FISH TISSUE	Fish Consumption	5B	9.9	Miles
UPPER ILLINOIS	71200011205	Lake/Newton	INK01C5_01	KANKAKEE RIVER	PCBS IN FISH TISSUE	Fish Consumption	5B	4.05	Miles
UPPER ILLINOIS	71200011205	Lake/Newton	INK01C5_02	KANKAKEE RIVER	PCBS IN FISH TISSUE	Fish Consumption	5B	3.97	Miles
UPPER ILLINOIS	71200011205	Newton	INK01C5_03	KANKAKEE RIVER	PCBS IN FISH TISSUE	Fish Consumption	5B	1.57	Miles
UPPER ILLINOIS	71200011205	Newton	INK01C5_T1006	BEST DITCH	PCBS IN FISH TISSUE	Fish Consumption	5B	14.3	Miles
UPPER ILLINOIS	71200011301	Lake/Porter	INK01D1_05	STONY RUN, EAST BRANCH	BIOLOGICAL INTEGRITY	Warm Water Aquatic Life	5A	8.78	Miles
UPPER ILLINOIS	71200011301	Lake/Porter	INK01D1_05A	STONY RUN, EAST BRANCH	BIOLOGICAL INTEGRITY	Warm Water Aquatic Life	5A	0.42	Miles
UPPER ILLINOIS	71200011301	Lake	INK01D1_T1004	STONY RUN, EAST BRANCH - UNNAMED TRIBUTARY	NUTRIENTS	Warm Water Aquatic Life	5A	3.37	Miles
UPPER ILLINOIS	71200011301	Lake	INK01D1_T1004	STONY RUN, EAST BRANCH - UNNAMED TRIBUTARY	CHLORIDE	Warm Water Aquatic Life	5A	3.37	Miles
UPPER ILLINOIS	71200011302	Lake	INK01D2_03	STONY RUN HEADWATER	BIOLOGICAL INTEGRITY	Warm Water Aquatic Life	5A	5.21	Miles
UPPER ILLINOIS	71200011305	Lake	INK01D5_02	SINGLETON DITCH	BIOLOGICAL INTEGRITY	Warm Water Aquatic Life	5A	9.05	Miles
UPPER ILLINOIS	71200011305	Lake	INK01D5_03	SINGLETON DITCH	BIOLOGICAL INTEGRITY	Warm Water Aquatic Life	5A	4.97	Miles
UPPER ILLINOIS	71200011305	Lake	INK01D5_04	SINGLETON DITCH	BIOLOGICAL INTEGRITY	Warm Water Aquatic Life	5A	10.05	Miles
UPPER ILLINOIS	71200011305	Lake	INK01D5_T1001	LITTLE DITCH	BIOLOGICAL INTEGRITY	Warm Water Aquatic Life	5A	11.44	Miles
UPPER ILLINOIS	71200011305	Lake	INK01D5_T1003	VANATTI DITCH	BIOLOGICAL INTEGRITY	Warm Water Aquatic Life	5A	7.48	Miles
UPPER ILLINOIS	71200011305	Lake	INK01D5_T1004	SINGLETON DITCH - UNNAMED TRIBUTARY	BIOLOGICAL INTEGRITY	Warm Water Aquatic Life	5A	4.67	Miles
UPPER ILLINOIS	71200011305	Lake	INK01D5_T1005	BRYANT DITCH	BIOLOGICAL INTEGRITY	Warm Water Aquatic Life	5A	6	Miles
UPPER ILLINOIS	71200011305	Lake	INK01D5_T1006	BRYANT DITCH	BIOLOGICAL INTEGRITY	Warm Water Aquatic Life	5A	4.38	Miles
UPPER ILLINOIS	71200011306	Lake	INK01D6_05	CEDAR CREEK	BIOLOGICAL INTEGRITY	Warm Water Aquatic Life	5A	3.39	Miles
UPPER ILLINOIS	71200011306		INK01D6_06	CEDAR LAKE (DOWNSTREAM OF CEDAR LAKE)	BIOLOGICAL INTEGRITY	Warm Water Aquatic Life	5A	3.54	Miles
UPPER ILLINOIS	71200011306	Lake	INK01D6_08	CEDAR CREEK	BIOLOGICAL INTEGRITY	Warm Water Aquatic Life	5A	3.9	Miles
UPPER ILLINOIS	71200011306	Lake	INK01D6_09	CEDAR CREEK	BIOLOGICAL INTEGRITY	Warm Water Aquatic Life	5A	3.12	Miles
UPPER ILLINOIS	71200011306	Lake	INK01D6_10	CEDAR CREEK	BIOLOGICAL INTEGRITY	Warm Water Aquatic Life	5A	3.05	Miles
UPPER ILLINOIS	71200011306	Lake	INK01D6_T1004	FOSS DITCH	BIOLOGICAL INTEGRITY	Warm Water Aquatic Life	5A	9.76	Miles
UPPER ILLINOIS	71200011307	Lake	INK01D7_05	BROWN DITCH	BIOLOGICAL INTEGRITY	Warm Water Aquatic Life	5A	13.58	Miles
UPPER ILLINOIS	71200011307	Lake	INK01D7_06	BROWN DITCH	BIOLOGICAL INTEGRITY	Warm Water Aquatic Life	5A	9.66	Miles
UPPER ILLINOIS	71200011307	Lake	INK01D7_07	BROWN DITCH	BIOLOGICAL INTEGRITY	Warm Water Aquatic Life	5A	1.21	Miles
UPPER ILLINOIS	71200011307	Lake	INK01D7_08	BROWN DITCH	BIOLOGICAL INTEGRITY	Warm Water Aquatic Life	5A	3.24	Miles
UPPER ILLINOIS	71200011307	Lake	INK01D7_09	BROWN DITCH	BIOLOGICAL INTEGRITY	Warm Water Aquatic Life	5A	2.51	Miles
UPPER ILLINOIS	71200011307	Lake	INK01D7_T1004	BROWN DITCH - UNNAMED TRIBUTARY	BIOLOGICAL INTEGRITY	Warm Water Aquatic Life	5A	14.59	Miles
UPPER ILLINOIS	71200011307	Lake	INK01D7_T1005	TULLY DITCH	DISSOLVED OXYGEN	Warm Water Aquatic Life	5A	20.1	Miles
UPPER ILLINOIS	71200011307	Lake	INK01D7_T1005	TULLY DITCH	BIOLOGICAL INTEGRITY	Warm Water Aquatic Life	5A	20.1	Miles
UPPER ILLINOIS	71200011307	Lake	INK01D7_T1006	BROWN DITCH - UNNAMED TRIBUTARY	BIOLOGICAL INTEGRITY	Warm Water Aquatic Life	5A	4.92	Miles
UPPER ILLINOIS	71200011307	Lake	INK01D7_T1007	BROWN DITCH - UNNAMED TRIBUTARY	BIOLOGICAL INTEGRITY	Warm Water Aquatic Life	5A	2.01	Miles
UPPER ILLINOIS	71200011307	Lake	INK01D7_T1008	BROWN DITCH - UNNAMED TRIBUTARY	BIOLOGICAL INTEGRITY	Warm Water Aquatic Life	5A	2.3	Miles
UPPER ILLINOIS	71200011307	Lake	INK01D7_T1009	BROWN DITCH - UNNAMED TRIBUTARY	BIOLOGICAL INTEGRITY	Warm Water Aquatic Life	5A	1.45	Miles
UPPER ILLINOIS	71200011307	Lake	INK01D7_T1010	BROWN DITCH - UNNAMED TRIBUTARY	BIOLOGICAL INTEGRITY	Warm Water Aquatic Life	5A	2.75	Miles
UPPER ILLINOIS	71200011307	Lake	INK01D7_T1011	BROWN DITCH - UNNAMED TRIBUTARY	BIOLOGICAL INTEGRITY	Warm Water Aquatic Life	5A	1.42	Miles
UPPER ILLINOIS	71200011308	Lake	INK01D8_T1008	WEST CREEK - UNNAMED TRIBUTARY	BIOLOGICAL INTEGRITY	Warm Water Aquatic Life	5A	9.29	Miles
UPPER ILLINOIS	71200011308	Lake	INK01D8_T1009	WEST CREEK - UNNAMED TRIBUTARY	BIOLOGICAL INTEGRITY	Warm Water Aquatic Life	5A	1.58	Miles
UPPER ILLINOIS	71200011308	Lake	INK01D8_T1011	BULL RUN	NUTRIENTS	Warm Water Aquatic Life	5A	7.93	Miles
UPPER ILLINOIS	71200011308	Lake	INK01D8_T1015	WEST CREEK - UNNAMED TRIBUTARY	BIOLOGICAL INTEGRITY	Warm Water Aquatic Life	5A	1.08	Miles
UPPER ILLINOIS	71200011308	Lake	INK01D8_T1015A	WEST CREEK - UNNAMED TRIBUTARY	BIOLOGICAL INTEGRITY	Warm Water Aquatic Life	5A	1.9	Miles
UPPER ILLINOIS	71200011309	Lake	INK01D9_03	WEST CREEK	BIOLOGICAL INTEGRITY	Warm Water Aquatic Life	5A	5.13	Miles
UPPER ILLINOIS	71200011309	Lake	INK01D9_03	WEST CREEK	ESCHERICHIA COLI (E. COLI)	Recreational Use (Human Health)	5A	5.13	Miles
UPPER ILLINOIS	71200011309	Lake	INK01D9_T1009	WEST CREEK - UNNAMED TRIBUTARY	BIOLOGICAL INTEGRITY	Warm Water Aquatic Life	5A	2.7	Miles
UPPER ILLINOIS	71200011309	Lake	INK01D9_T1010	WEST CREEK - UNNAMED TRIBUTARY	BIOLOGICAL INTEGRITY	Warm Water Aquatic Life	5A	2.54	Miles
UPPER ILLINOIS	71200011309	Lake	INK01D9_T1011	WEST CREEK - UNNAMED TRIBUTARY	BIOLOGICAL INTEGRITY	Warm Water Aquatic Life	5A	2.51	Miles
UPPER ILLINOIS	71200011309	Lake	INK01D9_T1012	WEST CREEK - UNNAMED TRIBUTARY	BIOLOGICAL INTEGRITY	Warm Water Aquatic Life	5A	4.14	Miles
UPPER ILLINOIS	71200011309	Lake	INK01D9_T1013	WEST CREEK - UNNAMED TRIBUTARY	BIOLOGICAL INTEGRITY	Warm Water Aquatic Life	5A	1.16	Miles
UPPER ILLINOIS	71200011309	Lake	INK01D9_T1014	WEST CREEK - UNNAMED TRIBUTARY	BIOLOGICAL INTEGRITY	Warm Water Aquatic Life	5A	1.51	Miles
UPPER ILLINOIS	71200011309	Lake	INK01D9_T1014A	WEST CREEK - UNNAMED TRIBUTARY	BIOLOGICAL INTEGRITY	Warm Water Aquatic Life	5A	0.73	Miles
UPPER ILLINOIS	71200011309	Lake	INK01D9_T1015	WEST CREEK - UNNAMED TRIBUTARY	BIOLOGICAL INTEGRITY	Warm Water Aquatic Life	5A	5.17	Miles
UPPER ILLINOIS	71200011310	Lake	INK01DA_T1001	WEST CREEK - UNNAMED TRIBUTARY	BIOLOGICAL INTEGRITY	Warm Water Aquatic Life	5A	6.92	Miles
UPPER ILLINOIS	71200011311	Lake	INK01DB_T1003	BAILEY DITCH	BIOLOGICAL INTEGRITY	Warm Water Aquatic Life	5A	14.36	Miles
UPPER ILLINOIS	71200011311	Lake	INK01DB_T1006	BRUCE DITCH	BIOLOGICAL INTEGRITY	Warm Water Aquatic Life	5A	8.06	Miles
UPPER ILLINOIS	71200011311	Lake	INK01DB_T1006A	BRUCE DITCH	BIOLOGICAL INTEGRITY	Warm Water Aquatic Life	5A	0.82	Miles
UPPER ILLINOIS	71200011311	Lake	INK01DB_T1006B	BRUCE DITCH	BIOLOGICAL INTEGRITY	Warm Water Aquatic Life	5A	0.44	Miles

BASIN	HYDROLOGIC UNIT CODE	COUNTY	ASSESSMENT UNIT ID	ASSESSMENT UNIT NAME	PARAMETER	DESIGNATED USE	IR CATEGORY	SIZE	UNIT
UPPER ILLINOIS	71200011311	Lake	INK01DB_T1007	BRUCE DITCH - UNNAMED TRIBUTARY	BIOLOGICAL INTEGRITY	Warm Water Aquatic Life	5A	2.76	Miles
UPPER ILLINOIS	71200011312	Lake	INK01DC_01	SINGLETON DITCH	ESCHERICHIA COLI (E. COLI)	Recreational Use (Human Health)	5A	1.79	Miles
UPPER ILLINOIS	71200011306	Lake	INK01P1022_00	CEDAR LAKE	PCBS IN FISH TISSUE	Fish Consumption	5B	781	Acres
UPPER ILLINOIS	71200010403		INK01P1031_00	STONE LAKE	PCBS IN FISH TISSUE	Fish Consumption	5B	125	Acres
UPPER ILLINOIS	71200010403		INK01P1035_00	PINE LAKE (NORTH & SOUTH)	PCBS IN FISH TISSUE	Fish Consumption	5B	564	Acres
UPPER ILLINOIS	71200010702	Marshall/Starke	INK01P1036_00	KOONTZ LAKE	PHOSPHORUS, TOTAL	Recreational Use (Human Health)	5A	346	Acres
UPPER ILLINOIS	71200010504	Marshall	INK01P1037_00	LAWRENCE LAKE	BIOLOGICAL INTEGRITY	Warm Water Aquatic Life	5A	69	Acres
UPPER ILLINOIS	71200010504	Marshall	INK01P1038_00	MYERS LAKE	BIOLOGICAL INTEGRITY	Warm Water Aquatic Life	5A	96	Acres
UPPER ILLINOIS	71200010504	Marshall	INK01P1040_00	COOK LAKE	PHOSPHORUS, TOTAL	Recreational Use (Human Health)	5A	93	Acres
UPPER ILLINOIS	71200010504	Marshall	INK01P1041_00	KREIGHBAUM LAKE	PHOSPHORUS, TOTAL	Recreational Use (Human Health)	5A	20	Acres
UPPER ILLINOIS	71200010202	St. Joseph	INK01P1055_00	NORTH CHAIN LAKE	MERCURY IN FISH TISSUE	Fish Consumption	5B	88	Acres
UPPER ILLINOIS	71200010202	St. Joseph	INK01P1055_00	NORTH CHAIN LAKE	PCBS IN FISH TISSUE	Fish Consumption	5B	88	Acres
UPPER ILLINOIS	71200010208	LaPorte	INK01P1059_00	FISH LAKE (UPPER)	PHOSPHORUS, TOTAL	Recreational Use (Human Health)	5A	139	Acres
UPPER ILLINOIS	71200010208	LaPorte	INK01P1060_00	FISH LAKE (LOWER)	PCBS IN FISH TISSUE	Fish Consumption	5B	134	Acres
UPPER ILLINOIS	71200010104	St. Joseph	INK01P1066_00	WORSTER LAKE	PCBS IN FISH TISSUE	Fish Consumption	5B	247	Acres
UPPER ILLINOIS	71200010304	St. Joseph	INK01P1068_00	PLEASANT LAKE	PHOSPHORUS, TOTAL	Recreational Use (Human Health)	5A	29	Acres
UPPER ILLINOIS	71200010304	St. Joseph	INK01P1069_00	RIDDLES LAKE	PHOSPHORUS, TOTAL	Recreational Use (Human Health)	5A	77	Acres
UPPER ILLINOIS	71200010309	Marshall	INK01P1073_00	LAKE OF THE WOODS	PHOSPHORUS, TOTAL	Recreational Use (Human Health)	5A	416	Acres
UPPER ILLINOIS	71200010309	Marshall	INK01P1073_00	LAKE OF THE WOODS	PCBS IN FISH TISSUE	Fish Consumption	5B	416	Acres
UPPER ILLINOIS	71200010504	Marshall	INK01P1074_00	GILBERT LAKE	PHOSPHORUS, TOTAL	Recreational Use (Human Health)	5A	37	Acres
UPPER ILLINOIS	71200010504	Marshall	INK01P1075_00	FLAT LAKE	PHOSPHORUS, TOTAL	Recreational Use (Human Health)	5A	26	Acres
UPPER ILLINOIS	71200010502	Marshall	INK01P1076_00	DIXON LAKE	PHOSPHORUS, TOTAL	Recreational Use (Human Health)	5A	33	Acres
UPPER ILLINOIS	71200010602	Starke	INK01P1078_00	BASS LAKE	PCBS IN FISH TISSUE	Fish Consumption	5B	1440	Acres
UPPER ILLINOIS	71200011002	Porter	INK01P1089_00	FLINT LAKE	MERCURY IN FISH TISSUE	Fish Consumption	5B	89	Acres
UPPER ILLINOIS	71200011002	Porter	INK01P1089_00	FLINT LAKE	PCBS IN FISH TISSUE	Fish Consumption	5B	89	Acres
UPPER ILLINOIS	71200011002	Porter	INK01P1091_00	LONG LAKE	MERCURY IN FISH TISSUE	Fish Consumption	5B	65	Acres
UPPER ILLINOIS	71200011002	Porter	INK01P1091_00	LONG LAKE	PCBS IN FISH TISSUE	Fish Consumption	5B	65	Acres
UPPER ILLINOIS	71200010403		INK01P1100_00	CLEAR LAKE	PCBS IN FISH TISSUE	Fish Consumption	5B	106	Acres
UPPER ILLINOIS	71200020204	Benton/Jasper	INK0224_03	CARPENTER CREEK	CHLORIDE	Warm Water Aquatic Life	5A	7.48	Miles
UPPER ILLINOIS	71200020204	Benton/Jasper	INK0224_03	CARPENTER CREEK	NUTRIENTS	Warm Water Aquatic Life	5A	7.48	Miles
UPPER ILLINOIS	71200020204	Jasper	INK0224_04	CARPENTER CREEK	CHLORIDE	Warm Water Aquatic Life	5A	3.11	Miles
UPPER ILLINOIS	71200020204	Jasper	INK0224_04	CARPENTER CREEK	NUTRIENTS	Warm Water Aquatic Life	5A	3.11	Miles
UPPER ILLINOIS	71200020204	Jasper	INK0224_05	CARPENTER CREEK	CHLORIDE	Warm Water Aquatic Life	5A	0.42	Miles
UPPER ILLINOIS	71200020204	Jasper	INK0224_05	CARPENTER CREEK	DISSOLVED OXYGEN	Warm Water Aquatic Life	5A	0.42	Miles
UPPER ILLINOIS	71200020204	Jasper	INK0224_05	CARPENTER CREEK	NUTRIENTS	Warm Water Aquatic Life	5A	0.42	Miles
UPPER ILLINOIS	71200020204	Jasper	INK0224_T1003	CARPENTER CREEK	CHLORIDE	Warm Water Aquatic Life	5A	0.9	Miles
UPPER ILLINOIS	71200020204	Jasper	INK0224_T1003	CARPENTER CREEK	NUTRIENTS	Warm Water Aquatic Life	5A	0.9	Miles
UPPER ILLINOIS	71200020205	Jasper	INK0225_03	CARPENTER CREEK	CHLORIDE	Warm Water Aquatic Life	5A	7.94	Miles
UPPER ILLINOIS	71200020205	Jasper	INK0225_03	CARPENTER CREEK	DISSOLVED OXYGEN	Warm Water Aquatic Life	5A	7.94	Miles
UPPER ILLINOIS	71200020205	Jasper	INK0225_03	CARPENTER CREEK	NUTRIENTS	Warm Water Aquatic Life	5A	7.94	Miles
UPPER ILLINOIS	71200020205	Jasper	INK0225_04	CARPENTER CREEK	NUTRIENTS	Warm Water Aquatic Life	5A	1.72	Miles
UPPER ILLINOIS	71200020205	Jasper	INK0225_04	CARPENTER CREEK	CHLORIDE	Warm Water Aquatic Life	5A	1.72	Miles
UPPER ILLINOIS	71200020205	Jasper	INK0225_04	CARPENTER CREEK	DISSOLVED OXYGEN	Warm Water Aquatic Life	5A	1.72	Miles
UPPER ILLINOIS	71200020205	Jasper	INK0225_05	CARPENTER CREEK	CHLORIDE	Warm Water Aquatic Life	5A	6.06	Miles
UPPER ILLINOIS	71200020205	Jasper	INK0225_05	CARPENTER CREEK	DISSOLVED OXYGEN	Warm Water Aquatic Life	5A	6.06	Miles
UPPER ILLINOIS	71200020205	Jasper	INK0225_05	CARPENTER CREEK	NUTRIENTS	Warm Water Aquatic Life	5A	6.06	Miles
UPPER ILLINOIS	71200020205	Jasper	INK0225_T1011	MAY DITCH	BIOLOGICAL INTEGRITY	Warm Water Aquatic Life	5A	11.71	Miles
UPPER ILLINOIS	71200020205	Benton/Jasper	INK0225_T1019	CARPENTER CREEK	CHLORIDE	Warm Water Aquatic Life	5A	5.59	Miles
UPPER ILLINOIS	71200020205	Benton/Jasper	INK0225_T1019	CARPENTER CREEK	DISSOLVED OXYGEN	Warm Water Aquatic Life	5A	5.59	Miles
UPPER ILLINOIS	71200020205	Benton/Jasper	INK0225_T1019	CARPENTER CREEK	NUTRIENTS	Warm Water Aquatic Life	5A	5.59	Miles
UPPER ILLINOIS	71200020206	Jasper	INK0226_06	SLOUGH CREEK	PCBS IN FISH TISSUE	Fish Consumption	5B	2.44	Miles
UPPER ILLINOIS	71200020206	Jasper	INK0226_07	SLOUGH CREEK	PCBS IN FISH TISSUE	Fish Consumption	5B	5.08	Miles
UPPER ILLINOIS	71200020206	Jasper	INK0226_08	SLOUGH CREEK	PCBS IN FISH TISSUE	Fish Consumption	5B	0.39	Miles
UPPER ILLINOIS	71200020301	Jasper	INK0231_T1002	ROWAN DITCH	NUTRIENTS	Warm Water Aquatic Life	5A	11.09	Miles
UPPER ILLINOIS	71200020301	Jasper	INK0231_T1002	ROWAN DITCH	DISSOLVED OXYGEN	Warm Water Aquatic Life	5A	11.09	Miles
UPPER ILLINOIS	71200020305	Jasper	INK0235_01	IROQUOIS RIVER	PCBS IN FISH TISSUE	Fish Consumption	5B	9.49	Miles
UPPER ILLINOIS	71200020305	Jasper	INK0235_03	IROQUOIS RIVER	PCBS IN FISH TISSUE	Fish Consumption	5B	1.48	Miles
UPPER ILLINOIS	71200020305	Jasper	INK0235_04	IROQUOIS RIVER	PCBS IN FISH TISSUE	Fish Consumption	5B	7.97	Miles
UPPER ILLINOIS	71200020401	Newton	INK0241_02	CURTIS CREEK	BIOLOGICAL INTEGRITY	Warm Water Aquatic Life	5A	2.48	Miles
UPPER ILLINOIS	71200020401	Newton	INK0241_02	CURTIS CREEK	CHLORIDE	Warm Water Aquatic Life	5A	2.48	Miles

BASIN	HYDROLOGIC UNIT CODE	COUNTY	ASSESSMENT UNIT ID	ASSESSMENT UNIT NAME	PARAMETER	DESIGNATED USE	IR CATEGORY	SIZE	UNIT
UPPER ILLINOIS	71200020401	Newton	INK0241_03	CURTIS CREEK	BIOLOGICAL INTEGRITY	Warm Water Aquatic Life	5A	3.88	Miles
UPPER ILLINOIS	71200020401	Newton	INK0241_03	CURTIS CREEK	CHLORIDE	Warm Water Aquatic Life	5A	3.88	Miles
UPPER ILLINOIS	71200020401	Jasper/Newton	INK0241_04	CURTIS CREEK	BIOLOGICAL INTEGRITY	Warm Water Aquatic Life	5A	7.89	Miles
UPPER ILLINOIS	71200020401	Jasper/Newton	INK0241_04	CURTIS CREEK	CHLORIDE	Warm Water Aquatic Life	5A	7.89	Miles
UPPER ILLINOIS	71200020401	Jasper/Newton	INK0241_05	CURTIS CREEK	BIOLOGICAL INTEGRITY	Warm Water Aquatic Life	5A	7.06	Miles
UPPER ILLINOIS	71200020401	Jasper/Newton	INK0241_05	CURTIS CREEK	CHLORIDE	Warm Water Aquatic Life	5A	7.06	Miles
UPPER ILLINOIS	71200020401	Jasper	INK0241_06	CURTIS CREEK	CHLORIDE	Warm Water Aquatic Life	5A	1.46	Miles
UPPER ILLINOIS	71200020401	Jasper	INK0241_06	CURTIS CREEK	BIOLOGICAL INTEGRITY	Warm Water Aquatic Life	5A	1.46	Miles
UPPER ILLINOIS	71200020401	Jasper	INK0241_T1004	YEOMAN DITCH	CHLORIDE	Warm Water Aquatic Life	5A	5	Miles
UPPER ILLINOIS	71200020401	Jasper/Newton	INK0241_T1005	CURTIS CREEK - UNNAMED TRIBUTARY	BIOLOGICAL INTEGRITY	Warm Water Aquatic Life	5A	3.13	Miles
UPPER ILLINOIS	71200020401	Jasper/Newton	INK0241_T1005	CURTIS CREEK - UNNAMED TRIBUTARY	CHLORIDE	Warm Water Aquatic Life	5A	3.13	Miles
UPPER ILLINOIS	71200020401	Newton	INK0241_T1006	CURTIS CREEK - UNNAMED TRIBUTARY	BIOLOGICAL INTEGRITY	Warm Water Aquatic Life	5A	2.74	Miles
UPPER ILLINOIS	71200020401	Newton	INK0241_T1006	CURTIS CREEK - UNNAMED TRIBUTARY	CHLORIDE	Warm Water Aquatic Life	5A	2.74	Miles
UPPER ILLINOIS	71200020401	Jasper/Newton	INK0241_T1007	CURTIS CREEK - UNNAMED TRIBUTARY	BIOLOGICAL INTEGRITY	Warm Water Aquatic Life	5A	1.06	Miles
UPPER ILLINOIS	71200020401	Jasper/Newton	INK0241_T1007	CURTIS CREEK - UNNAMED TRIBUTARY	CHLORIDE	Warm Water Aquatic Life	5A	1.06	Miles
UPPER ILLINOIS	71200020401	Jasper/Newton	INK0241_T1008	CURTIS CREEK - UNNAMED TRIBUTARY	BIOLOGICAL INTEGRITY	Warm Water Aquatic Life	5A	1.49	Miles
UPPER ILLINOIS	71200020401	Jasper/Newton	INK0241_T1008	CURTIS CREEK - UNNAMED TRIBUTARY	CHLORIDE	Warm Water Aquatic Life	5A	1.49	Miles
UPPER ILLINOIS	71200020401	Newton	INK0241_T1009	CURTIS CREEK	BIOLOGICAL INTEGRITY	Warm Water Aquatic Life	5A	3.07	Miles
UPPER ILLINOIS	71200020401	Newton	INK0241_T1009	CURTIS CREEK	CHLORIDE	Warm Water Aquatic Life	5A	3.07	Miles
UPPER ILLINOIS	71200020401	Newton	INK0241_T1010	CURTIS CREEK - UNNAMED TRIBUTARY	BIOLOGICAL INTEGRITY	Warm Water Aquatic Life	5A	3.84	Miles
UPPER ILLINOIS	71200020401	Newton	INK0241_T1010	CURTIS CREEK - UNNAMED TRIBUTARY	CHLORIDE	Warm Water Aquatic Life	5A	3.84	Miles
UPPER ILLINOIS	71200020401	Jasper/Newton	INK0241_T1011	CURTIS CREEK - UNNAMED TRIBUTARY	BIOLOGICAL INTEGRITY	Warm Water Aquatic Life	5A	2.19	Miles
UPPER ILLINOIS	71200020401	Jasper/Newton	INK0241_T1011	CURTIS CREEK - UNNAMED TRIBUTARY	CHLORIDE	Warm Water Aquatic Life	5A	2.19	Miles
UPPER ILLINOIS	71200020401	Newton	INK0241_T1012	CURTIS CREEK - UNNAMED TRIBUTARY	BIOLOGICAL INTEGRITY	Warm Water Aquatic Life	5A	5.56	Miles
UPPER ILLINOIS	71200020401	Newton	INK0241_T1012	CURTIS CREEK - UNNAMED TRIBUTARY	CHLORIDE	Warm Water Aquatic Life	5A	5.56	Miles
UPPER ILLINOIS	71200020401	Newton	INK0241_T1013	CURTIS CREEK - UNNAMED TRIBUTARY	BIOLOGICAL INTEGRITY	Warm Water Aquatic Life	5A	4.78	Miles
UPPER ILLINOIS	71200020401	Newton	INK0241_T1013	CURTIS CREEK - UNNAMED TRIBUTARY	CHLORIDE	Warm Water Aquatic Life	5A	4.78	Miles
UPPER ILLINOIS	71200020401	Newton	INK0241_T1014	CURTIS CREEK - UNNAMED TRIBUTARY	BIOLOGICAL INTEGRITY	Warm Water Aquatic Life	5A	0.57	Miles
UPPER ILLINOIS	71200020401	Newton	INK0241_T1014	CURTIS CREEK - UNNAMED TRIBUTARY	CHLORIDE	Warm Water Aquatic Life	5A	0.57	Miles
UPPER ILLINOIS	71200020401	Newton	INK0241_T1015	CURTIS CREEK - UNNAMED TRIBUTARY	CHLORIDE	Warm Water Aquatic Life	5A	2.27	Miles
UPPER ILLINOIS	71200020401	Newton	INK0241_T1015	CURTIS CREEK - UNNAMED TRIBUTARY	BIOLOGICAL INTEGRITY	Warm Water Aquatic Life	5A	2.27	Miles
UPPER ILLINOIS	71200020401	Newton	INK0241_T1016	CURTIS CREEK - UNNAMED TRIBUTARY	BIOLOGICAL INTEGRITY	Warm Water Aquatic Life	5A	1.72	Miles
UPPER ILLINOIS	71200020401	Newton	INK0241_T1016	CURTIS CREEK - UNNAMED TRIBUTARY	CHLORIDE	Warm Water Aquatic Life	5A	1.72	Miles
UPPER ILLINOIS	71200020401	Jasper/Newton	INK0241_T1017	KASTA DITCH	BIOLOGICAL INTEGRITY	Warm Water Aquatic Life	5A	1.87	Miles
UPPER ILLINOIS	71200020401	Jasper/Newton	INK0241_T1017	KASTA DITCH	CHLORIDE	Warm Water Aquatic Life	5A	1.87	Miles
UPPER ILLINOIS	71200020402	Jasper	INK0242_02	IROQUOIS RIVER	ESCHERICHIA COLI (E. COLI)	Recreational Use (Human Health)	5A	2.17	Miles
UPPER ILLINOIS	71200020402	Jasper	INK0242_02	IROQUOIS RIVER	PCBS IN FISH TISSUE	Fish Consumption	5B	2.17	Miles
UPPER ILLINOIS	71200020402	Jasper/Newton	INK0242_03	IROQUOIS RIVER	BIOLOGICAL INTEGRITY	Warm Water Aquatic Life	5A	4.59	Miles
UPPER ILLINOIS	71200020402	Jasper/Newton	INK0242_03	IROQUOIS RIVER	CHLORIDE	Warm Water Aquatic Life	5A	4.59	Miles
UPPER ILLINOIS	71200020402	Jasper/Newton	INK0242_03	IROQUOIS RIVER	DISSOLVED OXYGEN	Warm Water Aquatic Life	5A	4.59	Miles
UPPER ILLINOIS	71200020402	Jasper/Newton	INK0242_03	IROQUOIS RIVER	NUTRIENTS	Warm Water Aquatic Life	5A	4.59	Miles
UPPER ILLINOIS	71200020402	Jasper/Newton	INK0242_03	IROQUOIS RIVER	PCBS IN FISH TISSUE	Fish Consumption	5B	4.59	Miles
UPPER ILLINOIS	71200020402	Newton	INK0242_04	IROQUOIS RIVER	DISSOLVED OXYGEN	Warm Water Aquatic Life	5A	3.95	Miles
UPPER ILLINOIS	71200020402	Newton	INK0242_04	IROQUOIS RIVER	PCBS IN FISH TISSUE	Fish Consumption	5B	3.95	Miles
UPPER ILLINOIS	71200020402	Newton	INK0242_04	IROQUOIS RIVER	NUTRIENTS	Warm Water Aquatic Life	5A	3.95	Miles
UPPER ILLINOIS	71200020402	Newton	INK0242_04	IROQUOIS RIVER	CHLORIDE	Warm Water Aquatic Life	5A	3.95	Miles
UPPER ILLINOIS	71200020402	Newton	INK0242_04	IROQUOIS RIVER	BIOLOGICAL INTEGRITY	Warm Water Aquatic Life	5A	3.95	Miles
UPPER ILLINOIS	71200020403	Newton	INK0243_T1003	WEISS DITCH	BIOLOGICAL INTEGRITY	Warm Water Aquatic Life	5A	2.7	Miles
UPPER ILLINOIS	71200020403	Newton	INK0243_T1003	WEISS DITCH	DISSOLVED OXYGEN	Warm Water Aquatic Life	5A	2.7	Miles
UPPER ILLINOIS	71200020405	Newton	INK0245_02	IROQUOIS RIVER	BIOLOGICAL INTEGRITY	Warm Water Aquatic Life	5A	1.41	Miles
UPPER ILLINOIS	71200020405	Newton	INK0245_02	IROQUOIS RIVER	PCBS IN FISH TISSUE	Fish Consumption	5B	1.41	Miles
UPPER ILLINOIS	71200020405	Newton	INK0245_03	IROQUOIS RIVER	BIOLOGICAL INTEGRITY	Warm Water Aquatic Life	5A	6.49	Miles
UPPER ILLINOIS	71200020405	Newton	INK0245_03	IROQUOIS RIVER	PCBS IN FISH TISSUE	Fish Consumption	5B	6.49	Miles
UPPER ILLINOIS	71200020405	Jasper	INK0245_T1002	SIMONIN DITCH	DISSOLVED OXYGEN	Warm Water Aquatic Life	5A	5.37	Miles
UPPER ILLINOIS	71200020501	Newton	INK0251_01	THMOPSON DITCH	NUTRIENTS	Warm Water Aquatic Life	5A	3.886	Miles
UPPER ILLINOIS	71200020501	Newton	INK0251_01	THMOPSON DITCH	DISSOLVED OXYGEN	Warm Water Aquatic Life	5A	3.886	Miles
UPPER ILLINOIS	71200020501	Newton	INK0251_02	CLARK DITCH	NUTRIENTS	Warm Water Aquatic Life	5A	6.5413	Miles
UPPER ILLINOIS	71200020501	Newton	INK0251_02	CLARK DITCH	BIOLOGICAL INTEGRITY	Warm Water Aquatic Life	5A	6.5413	Miles
UPPER ILLINOIS	71200020501	Newton	INK0251_02	CLARK DITCH	DISSOLVED OXYGEN	Warm Water Aquatic Life	5A	6.5413	Miles
UPPER ILLINOIS	71200020502	Newton	INK0252_03	HAMBRIDGE DITCH	BIOLOGICAL INTEGRITY	Warm Water Aquatic Life	5A	9.13	Miles

BASIN	HYDROLOGIC UNIT CODE	COUNTY	ASSESSMENT UNIT ID	ASSESSMENT UNIT NAME	PARAMETER	DESIGNATED USE	IR CATEGORY	SIZE	UNIT
UPPER ILLINOIS	71200020502	Newton	INK0252_05	WHALEY DITCH	BIOLOGICAL INTEGRITY	Warm Water Aquatic Life	5A	0.47	Miles
UPPER ILLINOIS	71200020502	Newton	INK0252_06	WHALEY DITCH	BIOLOGICAL INTEGRITY	Warm Water Aquatic Life	5A	8.57	Miles
UPPER ILLINOIS	71200020502	Newton	INK0252_06	WHALEY DITCH	NUTRIENTS	Warm Water Aquatic Life	5A	8.57	Miles
UPPER ILLINOIS	71200020503	Newton	INK0253_02	IROQUOIS RIVER	PCBS IN FISH TISSUE	Fish Consumption	5B	4.43	Miles
UPPER ILLINOIS	71200020503	Newton	INK0253_03	IROQUOIS RIVER	PCBS IN FISH TISSUE	Fish Consumption	5B	6.21	Miles
UPPER ILLINOIS	71200020503	Newton	INK0253_04	IROQUOIS RIVER	PCBS IN FISH TISSUE	Fish Consumption	5B	5.41	Miles
UPPER ILLINOIS	71200020503	Newton	INK0253_T1005	IROQUOIS RIVER-UNNAMED TRIBUTARY	PCBS IN FISH TISSUE	Fish Consumption	5B	0.51	Miles
UPPER ILLINOIS	71200020504	Benton	INK0254_02	MONTGOMERY DITCH	BIOLOGICAL INTEGRITY	Warm Water Aquatic Life	5A	3.33	Miles
UPPER ILLINOIS	71200020504	Benton/Newton	INK0254_03	MONTGOMERY DITCH	BIOLOGICAL INTEGRITY	Warm Water Aquatic Life	5A	3.25	Miles
UPPER ILLINOIS	71200020504	Newton	INK0254_04	MONTGOMERY DITCH	ESCHERICHIA COLI (E. COLI)	Recreational Use (Human Health)	5A	3.69	Miles
UPPER ILLINOIS	71200020504	Newton	INK0254_05	MONTGOMERY DITCH	ESCHERICHIA COLI (E. COLI)	Recreational Use (Human Health)	5A	3.25	Miles
UPPER ILLINOIS	71200020504	Benton	INK0254_T1002	MONTGOMERY DITCH - UNNAMED TRIBUTARY	BIOLOGICAL INTEGRITY	Warm Water Aquatic Life	5A	3.63	Miles
UPPER ILLINOIS	71200020504	Benton/Newton	INK0254_T1003	MONTGOMERY DITCH - UNNAMED TRIBUTARY	BIOLOGICAL INTEGRITY	Warm Water Aquatic Life	5A	2.46	Miles
UPPER ILLINOIS	71200020504	Benton/Newton	INK0254_T1004	MONTGOMERY DITCH - UNNAMED TRIBUTARY	ESCHERICHIA COLI (E. COLI)	Recreational Use (Human Health)	5A	3.49	Miles
UPPER ILLINOIS	71200020505	Benton/Newton	INK0255_T1005	TALLEY DITCH	BIOLOGICAL INTEGRITY	Warm Water Aquatic Life	5A	7.52	Miles
UPPER ILLINOIS	71200020505	Newton	INK0255_T1007	MONTGOMERY DITCH - UNNAMED TRIBUTARY (LTD)	BIOLOGICAL INTEGRITY	Warm Water Aquatic Life	5A	1.45	Miles
UPPER ILLINOIS	71200020505	Newton	INK0255_T1007	MONTGOMERY DITCH - UNNAMED TRIBUTARY (LTD)	DISSOLVED OXYGEN	Warm Water Aquatic Life	5A	1.45	Miles
UPPER ILLINOIS	71200020505	Newton	INK0255_T1007	MONTGOMERY DITCH - UNNAMED TRIBUTARY (LTD)	NUTRIENTS	Warm Water Aquatic Life	5A	1.45	Miles
UPPER ILLINOIS	71200020505	Benton/Newton	INK0255_T1008	MORRISON DITCH	BIOLOGICAL INTEGRITY	Warm Water Aquatic Life	5A	10.35	Miles
UPPER ILLINOIS	71200020505	Benton/Newton	INK0255_T1008	MORRISON DITCH	DISSOLVED OXYGEN	Warm Water Aquatic Life	5A	10.35	Miles
UPPER ILLINOIS	71200020505	Benton/Newton	INK0255_T1008	MORRISON DITCH	NUTRIENTS	Warm Water Aquatic Life	5A	10.35	Miles
UPPER ILLINOIS	71200020505	Newton	INK0255_T1010	KENT DITCH	BIOLOGICAL INTEGRITY	Warm Water Aquatic Life	5A	1.45	Miles
UPPER ILLINOIS	71200020507	Newton	INK0257_05	IROQUOIS RIVER	PCBS IN FISH TISSUE	Fish Consumption	5B	0.29	Miles
UPPER ILLINOIS	71200020507	Newton	INK0257_06	IROQUOIS RIVER	PCBS IN FISH TISSUE	Fish Consumption	5B	1.33	Miles
UPPER ILLINOIS	71200020704	Benton	INK0274_T1001	MINIER LATERAL	ESCHERICHIA COLI (E. COLI)	Recreational Use (Human Health)	5A	3.4066	Miles
UPPER ILLINOIS	71200020705	Benton	INK0275_02	SUGAR CREEK	PCBS IN FISH TISSUE	Fish Consumption	5B	6.62	Miles
UPPER ILLINOIS	71200020705	Benton	INK0275_03	SUGAR CREEK	PCBS IN FISH TISSUE	Fish Consumption	5B	4.25	Miles
UPPER ILLINOIS	71200020705	Benton	INK0275_04	SUGAR CREEK	PCBS IN FISH TISSUE	Fish Consumption	5B	3.03	Miles
UPPER ILLINOIS	71200020705	Benton	INK0275_05	SUGAR CREEK	PCBS IN FISH TISSUE	Fish Consumption	5B	4.5	Miles
UPPER ILLINOIS	71200020705	Benton	INK0275_T1007	SUGAR CREEK - UNNAMED TRIBUTARY	PCBS IN FISH TISSUE	Fish Consumption	5B	3.19	Miles
UPPER ILLINOIS	71200021301	Newton	INK02D1_02	WENTWORTH CREEK	BIOLOGICAL INTEGRITY	Warm Water Aquatic Life	5A	6.51	Miles
UPPER ILLINOIS	71200021301	Newton	INK02D1_T1006	HANGER CREEK	NUTRIENTS	Warm Water Aquatic Life	5A	4.38	Miles
UPPER ILLINOIS	71200021302	Newton	INK02D2_02	BEAVER CREEK	BIOLOGICAL INTEGRITY	Warm Water Aquatic Life	5A	3.77	Miles
UPPER ILLINOIS	71200021302	Newton	INK02D2_02	BEAVER CREEK	PCBS IN FISH TISSUE	Fish Consumption	5B	3.77	Miles
UPPER ILLINOIS	71200021303	Newton	INK02D3_T1002	CARLSON DITCH	NUTRIENTS	Warm Water Aquatic Life	5A	5.08	Miles
UPPER ILLINOIS	71200021304	Newton	INK02D4_01	HOUSEWORTH DITCH	DISSOLVED OXYGEN	Warm Water Aquatic Life	5A	14.4729	Miles
UPPER ILLINOIS	71200021304	Newton	INK02D4_01	HOUSEWORTH DITCH	BIOLOGICAL INTEGRITY	Warm Water Aquatic Life	5A	14.4729	Miles
UPPER ILLINOIS	71200030303	Lake	INK0333_01	CADY MARSH DITCH	BIOLOGICAL INTEGRITY	Warm Water Aquatic Life	5A	6.79	Miles
UPPER ILLINOIS	71200030303	Lake	INK0333_01	CADY MARSH DITCH	NUTRIENTS	Warm Water Aquatic Life	5A	6.79	Miles
UPPER ILLINOIS	71200030303	Lake	INK0333_01	CADY MARSH DITCH	ESCHERICHIA COLI (E. COLI)	Recreational Use (Human Health)	5A	6.79	Miles
UPPER ILLINOIS	71200030303	Lake	INK0333_01	CADY MARSH DITCH	CHLORIDE	Warm Water Aquatic Life	5A	6.79	Miles
UPPER ILLINOIS	71200030304	Lake	INK0334_02	HART DITCH	BIOLOGICAL INTEGRITY	Warm Water Aquatic Life	5A	6.05	Miles
UPPER ILLINOIS	71200030304	Lake	INK0334_02	HART DITCH	CHLORIDE	Warm Water Aquatic Life	5A	6.05	Miles
UPPER ILLINOIS	71200030304	Lake	INK0334_02	HART DITCH	ESCHERICHIA COLI (E. COLI)	Recreational Use (Human Health)	5A	6.05	Miles
UPPER ILLINOIS	71200030304	Lake	INK0334_02	HART DITCH	NUTRIENTS	Warm Water Aquatic Life	5A	6.05	Miles
UPPER ILLINOIS	71200030304	Lake	INK0334_T1002	DYER DITCH	ESCHERICHIA COLI (E. COLI)	Recreational Use (Human Health)	5A	9.84	Miles
UPPER ILLINOIS	71200030304	Lake	INK0334_T1002	DYER DITCH	NUTRIENTS	Warm Water Aquatic Life	5A	9.84	Miles
UPPER ILLINOIS	71200030304	Lake	INK0334_T1002	DYER DITCH	BIOLOGICAL INTEGRITY	Warm Water Aquatic Life	5A	9.84	Miles
UPPER ILLINOIS	71200030304	Lake	INK0334_T1002A	DYER DITCH - UNNAMED TRIBUTARY	ESCHERICHIA COLI (E. COLI)	Recreational Use (Human Health)	5A	3.85	Miles
UPPER ILLINOIS	71200030304	Lake	INK0334_T1002A	DYER DITCH - UNNAMED TRIBUTARY	NUTRIENTS	Warm Water Aquatic Life	5A	3.85	Miles
UPPER ILLINOIS	71200030304	Lake	INK0334_T1002A	DYER DITCH - UNNAMED TRIBUTARY	BIOLOGICAL INTEGRITY	Warm Water Aquatic Life	5A	3.85	Miles
UPPER ILLINOIS	71200030304	Lake	INK0334_T1003	HART DITCH - UNNAMED TRIBUTARY	BIOLOGICAL INTEGRITY	Warm Water Aquatic Life	5A	1.83	Miles
UPPER ILLINOIS	71200030304	Lake	INK0334_T1003	HART DITCH - UNNAMED TRIBUTARY	ESCHERICHIA COLI (E. COLI)	Recreational Use (Human Health)	5A	1.83	Miles
UPPER ILLINOIS	71200030304	Lake	INK0334_T1003	HART DITCH - UNNAMED TRIBUTARY	NUTRIENTS	Warm Water Aquatic Life	5A	1.83	Miles
UPPER ILLINOIS	71200030304	Lake	INK0334_T1006	SCHOON DITCH	BIOLOGICAL INTEGRITY	Warm Water Aquatic Life	5A	1.67	Miles
UPPER ILLINOIS	71200030304	Lake	INK0334_T1006	SCHOON DITCH	ESCHERICHIA COLI (E. COLI)	Recreational Use (Human Health)	5A	1.67	Miles
UPPER ILLINOIS	71200030304	Lake	INK0334_T1006	SCHOON DITCH	NUTRIENTS	Warm Water Aquatic Life	5A	1.67	Miles
UPPER ILLINOIS	71200030305	Lake	INK0335_01	LITTLE CALUMET RIVER	CYANIDE (AS FREE CYANIDE)	Warm Water Aquatic Life	5A	10.69	Miles
UPPER ILLINOIS	71200030305	Lake	INK0335_01	LITTLE CALUMET RIVER	NUTRIENTS	Warm Water Aquatic Life	5A	10.69	Miles
UPPER ILLINOIS	71200030305	Lake	INK0335_01	LITTLE CALUMET RIVER	PCBS IN FISH TISSUE	Fish Consumption	5B	10.69	Miles

BASIN	HYDROLOGIC UNIT CODE	COUNTY	ASSESSMENT UNIT ID	ASSESSMENT UNIT NAME	PARAMETER	DESIGNATED USE	IR CATEGORY	SIZE	UNIT
UPPER ILLINOIS	71200030305	Lake	INK0335_01	LITTLE CALUMET RIVER	BIOLOGICAL INTEGRITY	Warm Water Aquatic Life	5A	10.69	Miles
UPPER ILLINOIS	71200030305	Lake	INK0335_01	LITTLE CALUMET RIVER	CHLORIDE	Warm Water Aquatic Life	5A	10.69	Miles
UPPER ILLINOIS	71200030305	Lake	INK0335_01	LITTLE CALUMET RIVER	DISSOLVED OXYGEN	Warm Water Aquatic Life	5A	10.69	Miles
UPPER ILLINOIS	71200030406	Lake	INK0346_01	GRAND CALUMET RIVER	AMMONIA, UN-IONIZED	Warm Water Aquatic Life	5A	11.74	Miles
UPPER ILLINOIS	71200030406	Lake	INK0346_01	GRAND CALUMET RIVER	BIOLOGICAL INTEGRITY	Warm Water Aquatic Life	5A	11.74	Miles
UPPER ILLINOIS	71200030406	Lake	INK0346_01	GRAND CALUMET RIVER	CYANIDE (AS FREE CYANIDE)	Warm Water Aquatic Life	5A	11.74	Miles
UPPER ILLINOIS	71200030406	Lake	INK0346_01	GRAND CALUMET RIVER	DISSOLVED OXYGEN	Warm Water Aquatic Life	5A	11.74	Miles
UPPER ILLINOIS	71200030406	Lake	INK0346_01	GRAND CALUMET RIVER	OIL AND GREASE	Warm Water Aquatic Life	5A	11.74	Miles
UPPER ILLINOIS	71200030406	Lake	INK0346_01	GRAND CALUMET RIVER	PCBS IN FISH TISSUE	Fish Consumption	5B	11.74	Miles
GREAT LAKES	71200030406	Lake	INK0346_02	GRAND CALUMET RIVER (327 IAC 2-1.5-16)	OIL AND GREASE	Warm Water Aquatic Life	5A	0.9835	Miles
GREAT LAKES	71200030406	Lake	INK0346_02	GRAND CALUMET RIVER (327 IAC 2-1.5-16)	AMMONIA, UN-IONIZED	Warm Water Aquatic Life	5A	0.9835	Miles
GREAT LAKES	71200030406	Lake	INK0346_02	GRAND CALUMET RIVER (327 IAC 2-1.5-16)	BIOLOGICAL INTEGRITY	Warm Water Aquatic Life	5A	0.9835	Miles
GREAT LAKES	71200030406	Lake	INK0346_02	GRAND CALUMET RIVER (327 IAC 2-1.5-16)	PCBS IN FISH TISSUE	Fish Consumption	5B	0.9835	Miles
GREAT LAKES	71200030406	Lake	INK0346_03	GRAND CALUMET RIVER (GARY, IN)	OIL AND GREASE	Warm Water Aquatic Life	5A	1.9413	Miles
GREAT LAKES	71200030406	Lake	INK0346_03	GRAND CALUMET RIVER (GARY, IN)	AMMONIA, UN-IONIZED	Warm Water Aquatic Life	5A	1.9413	Miles
GREAT LAKES	71200030406	Lake	INK0346_03	GRAND CALUMET RIVER (GARY, IN)	BIOLOGICAL INTEGRITY	Warm Water Aquatic Life	5A	1.9413	Miles
GREAT LAKES	71200030406	Lake	INK0346_03	GRAND CALUMET RIVER (GARY, IN)	PCBS IN FISH TISSUE	Fish Consumption	5B	1.9413	Miles
GREAT LAKES	71200030406	Lake	INK0346_04	GRAND CALUMET RIVER (GARY, IN TO INDIANA HARBOR CANAL)	BIOLOGICAL INTEGRITY	Warm Water Aquatic Life	5A	8.5459	Miles
GREAT LAKES	71200030406	Lake	INK0346_04	GRAND CALUMET RIVER (GARY, IN TO INDIANA HARBOR CANAL)	ESCHERICHIA COLI (E. COLI)	Recreational Use (Human Health)	5A	8.5459	Miles
GREAT LAKES	71200030406	Lake	INK0346_04	GRAND CALUMET RIVER (GARY, IN TO INDIANA HARBOR CANAL)	OIL AND GREASE	Warm Water Aquatic Life	5A	8.5459	Miles
GREAT LAKES	71200030406	Lake	INK0346_04	GRAND CALUMET RIVER (GARY, IN TO INDIANA HARBOR CANAL)	PCBS IN FISH TISSUE	Fish Consumption	5B	8.5459	Miles
GREAT LAKES	71200030407	Lake	INK0347_01	GRAND CALUMET RIVER (ILLINOIS TO INDIANA HARBOR CANAL)	BIOLOGICAL INTEGRITY	Warm Water Aquatic Life	5A	3.4105	Miles
GREAT LAKES	71200030407	Lake	INK0347_01	GRAND CALUMET RIVER (ILLINOIS TO INDIANA HARBOR CANAL)	PCBS IN FISH TISSUE	Fish Consumption	5B	3.4105	Miles
GREAT LAKES	71200030407	Lake	INK0347_01	GRAND CALUMET RIVER (ILLINOIS TO INDIANA HARBOR CANAL)	AMMONIA, UN-IONIZED	Warm Water Aquatic Life	5A	3.4105	Miles
GREAT LAKES	71200030407	Lake	INK0347_01	GRAND CALUMET RIVER (ILLINOIS TO INDIANA HARBOR CANAL)	DISSOLVED OXYGEN	Warm Water Aquatic Life	5A	3.4105	Miles
GREAT LAKES	71200030407	Lake	INK0347_01	GRAND CALUMET RIVER (ILLINOIS TO INDIANA HARBOR CANAL)	ESCHERICHIA COLI (E. COLI)	Recreational Use (Human Health)	5A	3.4105	Miles
GREAT LAKES	71200030407	Lake	INK0347_01	GRAND CALUMET RIVER (ILLINOIS TO INDIANA HARBOR CANAL)	NUTRIENTS	Warm Water Aquatic Life	5A	3.4105	Miles
GREAT LAKES	4060200		INM00G1000_00	LAKE MICHIGAN	MERCURY IN FISH TISSUE	Fish Consumption	5B	154176	Acres
GREAT LAKES	4060200		INM00G1000_00	LAKE MICHIGAN	PCBS IN FISH TISSUE	Fish Consumption	5B	154176	Acres
OHIO TRIBUTARIES	51401010201	Ripley	INN0121_03	INDIAN KENTUCK CREEK	BIOLOGICAL INTEGRITY	Warm Water Aquatic Life	5A	11.1	Miles
OHIO TRIBUTARIES	51401010201	Ripley	INN0121_03	INDIAN KENTUCK CREEK	ESCHERICHIA COLI (E. COLI)	Recreational Use (Human Health)	5A	11.1	Miles
OHIO TRIBUTARIES	51401010201	Ripley	INN0121_03	INDIAN KENTUCK CREEK	NUTRIENTS	Warm Water Aquatic Life	5A	11.1	Miles
OHIO TRIBUTARIES	51401010201	Ripley	INN0121_T1002	VESTAL BRANCH	NUTRIENTS	Warm Water Aquatic Life	5A	11.64	Miles
OHIO TRIBUTARIES	51401010201	Ripley	INN0121_T1002	VESTAL BRANCH	PH	Warm Water Aquatic Life	5A	11.64	Miles
OHIO TRIBUTARIES	51401010201	Ripley	INN0121_T1002	VESTAL BRANCH	BIOLOGICAL INTEGRITY	Warm Water Aquatic Life	5A	11.64	Miles
OHIO TRIBUTARIES	51401010202	Jefferson/Ripley	INN0122_01	WILSON FORK	BIOLOGICAL INTEGRITY	Warm Water Aquatic Life	5A	10.63	Miles
OHIO TRIBUTARIES	51401010202	Jefferson/Ripley	INN0122_01	WILSON FORK	ESCHERICHIA COLI (E. COLI)	Recreational Use (Human Health)	5A	10.63	Miles
OHIO TRIBUTARIES	51401010202	Jefferson	INN0122_02	WILSON FORK	BIOLOGICAL INTEGRITY	Warm Water Aquatic Life	5A	9.59	Miles
OHIO TRIBUTARIES	51401010203	Jefferson	INN0123_02	WEST FORK INDIAN KENTUCK CREEK	DISSOLVED OXYGEN	Warm Water Aquatic Life	5A	10.68	Miles
OHIO TRIBUTARIES	51401010203	Jefferson	INN0123_02	WEST FORK INDIAN KENTUCK CREEK	BIOLOGICAL INTEGRITY	Warm Water Aquatic Life	5A	10.68	Miles
OHIO TRIBUTARIES	51401010203	Jefferson	INN0123_02	WEST FORK INDIAN KENTUCK CREEK	ESCHERICHIA COLI (E. COLI)	Recreational Use (Human Health)	5A	10.68	Miles
OHIO TRIBUTARIES	51401010203	Jefferson	INN0123_02	WEST FORK INDIAN KENTUCK CREEK	NUTRIENTS	Warm Water Aquatic Life	5A	10.68	Miles
OHIO TRIBUTARIES	51401010203	Jefferson	INN0123_03	WEST FORK INDIAN KENTUCK CREEK	ESCHERICHIA COLI (E. COLI)	Recreational Use (Human Health)	5A	9.22	Miles
OHIO TRIBUTARIES	51401010203	Jefferson	INN0123_03	WEST FORK INDIAN KENTUCK CREEK	NUTRIENTS	Warm Water Aquatic Life	5A	9.22	Miles
OHIO TRIBUTARIES	51401010203	Jefferson	INN0123_03	WEST FORK INDIAN KENTUCK CREEK	BIOLOGICAL INTEGRITY	Warm Water Aquatic Life	5A	9.22	Miles
OHIO TRIBUTARIES	51401010203	Jefferson	INN0123_03	WEST FORK INDIAN KENTUCK CREEK	DISSOLVED OXYGEN	Warm Water Aquatic Life	5A	9.22	Miles
OHIO TRIBUTARIES	51401010203	Jefferson/Ripley	INN0123_04	WEST FORK INDIAN KENTUCK CREEK	BIOLOGICAL INTEGRITY	Warm Water Aquatic Life	5A	16.77	Miles
OHIO TRIBUTARIES	51401010203	Jefferson/Ripley	INN0123_04	WEST FORK INDIAN KENTUCK CREEK	NUTRIENTS	Warm Water Aquatic Life	5A	16.77	Miles
OHIO TRIBUTARIES	51401010203	Jefferson/Ripley	INN0123_04	WEST FORK INDIAN KENTUCK CREEK	ESCHERICHIA COLI (E. COLI)	Recreational Use (Human Health)	5A	16.77	Miles
OHIO TRIBUTARIES	51401010203	Jefferson/Ripley	INN0123_04	WEST FORK INDIAN KENTUCK CREEK	DISSOLVED OXYGEN	Warm Water Aquatic Life	5A	16.77	Miles
OHIO TRIBUTARIES	51401010203	Jefferson	INN0123_T1002	WEST FORK INDIAN KENTUCK CREEK	ESCHERICHIA COLI (E. COLI)	Recreational Use (Human Health)	5A	6.19	Miles
OHIO TRIBUTARIES	51401010203	Jefferson	INN0123_T1002	WEST FORK INDIAN KENTUCK CREEK	DISSOLVED OXYGEN	Warm Water Aquatic Life	5A	6.19	Miles
OHIO TRIBUTARIES	51401010203	Jefferson	INN0123_T1002	WEST FORK INDIAN KENTUCK CREEK	BIOLOGICAL INTEGRITY	Warm Water Aquatic Life	5A	6.19	Miles
OHIO TRIBUTARIES	51401010203	Jefferson	INN0123_T1002	WEST FORK INDIAN KENTUCK CREEK	NUTRIENTS	Warm Water Aquatic Life	5A	6.19	Miles
OHIO TRIBUTARIES	51401010204	Jefferson	INN0124_02	WEST FORK INDIAN KENTUCK CREEK	NUTRIENTS	Warm Water Aquatic Life	5A	7.45	Miles
OHIO TRIBUTARIES	51401010204	Jefferson	INN0124_T1001	TODDYS BRANCH	BIOLOGICAL INTEGRITY	Warm Water Aquatic Life	5A	10.71	Miles
OHIO TRIBUTARIES	51401010205	Jefferson/Ripley	INN0125_01	INDIAN KENTUCK CREEK	BIOLOGICAL INTEGRITY	Warm Water Aquatic Life	5A	15.05	Miles
OHIO TRIBUTARIES	51401010205	Jefferson	INN0125_04	INDIAN KENTUCK CREEK	BIOLOGICAL INTEGRITY	Warm Water Aquatic Life	5A	9.1	Miles
OHIO TRIBUTARIES	51401010205	Jefferson	INN0125_04	INDIAN KENTUCK CREEK	NUTRIENTS	Warm Water Aquatic Life	5A	9.1	Miles
OHIO TRIBUTARIES	51401010205	Jefferson	INN0125_05	INDIAN KENTUCK CREEK	NUTRIENTS	Warm Water Aquatic Life	5A	17.3	Miles

BASIN	HYDROLOGIC UNIT CODE	COUNTY	ASSESSMENT UNIT ID	ASSESSMENT UNIT NAME	PARAMETER	DESIGNATED USE	IR CATEGORY	SIZE	UNIT
OHIO TRIBUTARIES	51401010205	Jefferson	INN0125_05	INDIAN KENTUCK CREEK	BIOLOGICAL INTEGRITY	Warm Water Aquatic Life	5A	17.3	Miles
OHIO TRIBUTARIES	51401010205	Jefferson	INN0125_T1005	SEALS FORK	BIOLOGICAL INTEGRITY	Warm Water Aquatic Life	5A	9.9101	Miles
OHIO TRIBUTARIES	51401010205	Jefferson/Switzerland	INN0125_T1009	BRUSHY FORK - UNNAMED TRIBUTARY	BIOLOGICAL INTEGRITY	Warm Water Aquatic Life	5A	3.9	Miles
OHIO TRIBUTARIES	51401010205	Jefferson/Switzerland	INN0125_T1009	BRUSHY FORK - UNNAMED TRIBUTARY	NUTRIENTS	Warm Water Aquatic Life	5A	3.9	Miles
OHIO TRIBUTARIES	51401010205	Jefferson/Switzerland	INN0125_T1010	BRUSHY FORK - UNNAMED TRIBUTARY	BIOLOGICAL INTEGRITY	Warm Water Aquatic Life	5A	10.01	Miles
OHIO TRIBUTARIES	51401010205	Jefferson/Switzerland	INN0125_T1010	BRUSHY FORK - UNNAMED TRIBUTARY	NUTRIENTS	Warm Water Aquatic Life	5A	10.01	Miles
OHIO TRIBUTARIES	51401010205	Jefferson/Switzerland	INN0125_T1011	BRUSHY FORK	NUTRIENTS	Warm Water Aquatic Life	5A	4.9	Miles
OHIO TRIBUTARIES	51401010205	Jefferson/Switzerland	INN0125_T1011	BRUSHY FORK	BIOLOGICAL INTEGRITY	Warm Water Aquatic Life	5A	4.9	Miles
OHIO TRIBUTARIES	51401010205	Jefferson	INN0125_T1012	BRUSHY FORK	BIOLOGICAL INTEGRITY	Warm Water Aquatic Life	5A	8.34	Miles
OHIO TRIBUTARIES	51401010205	Jefferson	INN0125_T1012	BRUSHY FORK	NUTRIENTS	Warm Water Aquatic Life	5A	8.34	Miles
OHIO TRIBUTARIES	51401010302	Jefferson	INN0132_T1010	DEANS BRANCH	BIOLOGICAL INTEGRITY	Warm Water Aquatic Life	5A	2.8823	Miles
OHIO TRIBUTARIES	51401010302	Jefferson	INN0132_T1010	DEANS BRANCH	ESCHERICHIA COLI (E. COLI)	Recreational Use (Human Health)	5A	2.8823	Miles
OHIO TRIBUTARIES	51401010401	Clark/Jefferson	INN0141_T1002	FOURTEENMILE CREEK, EAST FORK - UNNAMED TRIBUTARY	BIOLOGICAL INTEGRITY	Warm Water Aquatic Life	5A	3.0156	Miles
OHIO TRIBUTARIES	51401010401	Clark/Jefferson	INN0141_T1002	FOURTEENMILE CREEK, EAST FORK - UNNAMED TRIBUTARY	DISSOLVED OXYGEN	Warm Water Aquatic Life	5A	3.0156	Miles
OHIO TRIBUTARIES	51401010401	Clark/Jefferson	INN0141_T1002	FOURTEENMILE CREEK, EAST FORK - UNNAMED TRIBUTARY	ESCHERICHIA COLI (E. COLI)	Recreational Use (Human Health)	5A	3.0156	Miles
OHIO TRIBUTARIES	51401010403	Clark	INN0143_02	FOURTEENMILE CREEK	ESCHERICHIA COLI (E. COLI)	Recreational Use (Human Health)	5A	4.2	Miles
OHIO TRIBUTARIES	51401010403	Clark	INN0143_03	FOURTEENMILE CREEK	ESCHERICHIA COLI (E. COLI)	Recreational Use (Human Health)	5A	2.81	Miles
OHIO TRIBUTARIES	51401010404	Clark	INN0144_T1001	DRY BRANCH	ESCHERICHIA COLI (E. COLI)	Recreational Use (Human Health)	5A	10.94	Miles
OHIO TRIBUTARIES	51401010404	Clark	INN0144_T1002	NINE PENNY BRANCH	ESCHERICHIA COLI (E. COLI)	Recreational Use (Human Health)	5A	4.67	Miles
OHIO TRIBUTARIES	51401010603	Clark	INN0163_01	BULL CREEK	ESCHERICHIA COLI (E. COLI)	Recreational Use (Human Health)	5A	11.41	Miles
OHIO TRIBUTARIES	51401010603	Clark	INN0163_01	BULL CREEK	DISSOLVED OXYGEN	Warm Water Aquatic Life	5A	11.41	Miles
OHIO TRIBUTARIES	51401010605	Clark	INN0165_T1010	LANCASSANGE CREEK	ESCHERICHIA COLI (E. COLI)	Recreational Use (Human Health)	5A	1.27	Miles
OHIO TRIBUTARIES	51401010605	Clark	INN0165_T1011	LANCASSANGE CREEK	ESCHERICHIA COLI (E. COLI)	Recreational Use (Human Health)	5A	2.65	Miles
OHIO TRIBUTARIES	51401010703	Clark	INN0173_03	MUDDY FORK	BIOLOGICAL INTEGRITY	Warm Water Aquatic Life	5A	5.03	Miles
OHIO TRIBUTARIES	51401010703	Clark	INN0173_03	MUDDY FORK	ESCHERICHIA COLI (E. COLI)	Recreational Use (Human Health)	5A	5.03	Miles
OHIO TRIBUTARIES	51401010801	Clark	INN0181_01	MILLER FORK	ESCHERICHIA COLI (E. COLI)	Recreational Use (Human Health)	5A	5.51	Miles
OHIO TRIBUTARIES	51401010801	Clark	INN0181_02	MILLER FORK	ESCHERICHIA COLI (E. COLI)	Recreational Use (Human Health)	5A	2.66	Miles
OHIO TRIBUTARIES	51401010801	Clark	INN0181_04	MILLER FORK	ESCHERICHIA COLI (E. COLI)	Recreational Use (Human Health)	5A	0.87	Miles
OHIO TRIBUTARIES	51401010801	Clark	INN0181_05	MILLER FORK	ESCHERICHIA COLI (E. COLI)	Recreational Use (Human Health)	5A	2.42	Miles
OHIO TRIBUTARIES	51401010802	Clark	INN0182_03	SILVER CREEK	ESCHERICHIA COLI (E. COLI)	Recreational Use (Human Health)	5A	11.51	Miles
OHIO TRIBUTARIES	51401010802	Clark	INN0182_03	SILVER CREEK	BIOLOGICAL INTEGRITY	Warm Water Aquatic Life	5A	11.51	Miles
OHIO TRIBUTARIES	51401010802	Clark	INN0182_03	SILVER CREEK	DISSOLVED OXYGEN	Warm Water Aquatic Life	5A	11.51	Miles
OHIO TRIBUTARIES	51401010803	Clark	INN0183_01	BLUE LICK CREEK	ESCHERICHIA COLI (E. COLI)	Recreational Use (Human Health)	5A	5.85	Miles
OHIO TRIBUTARIES	51401010803	Clark	INN0183_01	BLUE LICK CREEK	BIOLOGICAL INTEGRITY	Warm Water Aquatic Life	5A	5.85	Miles
OHIO TRIBUTARIES	51401010803	Clark	INN0183_01	BLUE LICK CREEK	DISSOLVED OXYGEN	Warm Water Aquatic Life	5A	5.85	Miles
OHIO TRIBUTARIES	51401010803	Clark	INN0183_T1001	LEFT BRANCH BLUE LICK CREEK	ESCHERICHIA COLI (E. COLI)	Recreational Use (Human Health)	5A	8.49	Miles
OHIO TRIBUTARIES	51401010803	Clark	INN0183_T1002	RIGHT BRANCH BLUE LICK CREEK	ESCHERICHIA COLI (E. COLI)	Recreational Use (Human Health)	5A	9.04	Miles
OHIO TRIBUTARIES	51401010803	Clark	INN0183_T1003	BARTLE KNOB RUN	ESCHERICHIA COLI (E. COLI)	Recreational Use (Human Health)	5A	8.05	Miles
OHIO TRIBUTARIES	51401010803	Clark	INN0183_T1004	STICKY BRANCH	ESCHERICHIA COLI (E. COLI)	Recreational Use (Human Health)	5A	4.59	Miles
OHIO TRIBUTARIES	51401010803	Clark	INN0183_T1005	BOWERY CREEK	ESCHERICHIA COLI (E. COLI)	Recreational Use (Human Health)	5A	7.99	Miles
OHIO TRIBUTARIES	51401010804	Clark	INN0184_01	SINKING FORK	ESCHERICHIA COLI (E. COLI)	Recreational Use (Human Health)	5A	17.74	Miles
OHIO TRIBUTARIES	51401010804	Clark	INN0184_01	SINKING FORK	DISSOLVED OXYGEN	Warm Water Aquatic Life	5A	17.74	Miles
OHIO TRIBUTARIES	51401010804	Clark	INN0184_T1006	SUGAR RUN	ESCHERICHIA COLI (E. COLI)	Recreational Use (Human Health)	5A	12.2	Miles
OHIO TRIBUTARIES	51401010804	Clark	INN0184_T1006	SUGAR RUN	BIOLOGICAL INTEGRITY	Warm Water Aquatic Life	5A	12.2	Miles
OHIO TRIBUTARIES	51401010804	Clark	INN0184_T1006A	SUGAR RUN	ESCHERICHIA COLI (E. COLI)	Recreational Use (Human Health)	5A	0.52	Miles
OHIO TRIBUTARIES	51401010804	Clark	INN0184_T1006A	SUGAR RUN	BIOLOGICAL INTEGRITY	Warm Water Aquatic Life	5A	0.52	Miles
OHIO TRIBUTARIES	51401010804	Clark	INN0184_T1006B	SUGAR RUN	BIOLOGICAL INTEGRITY	Warm Water Aquatic Life	5A	0.39	Miles
OHIO TRIBUTARIES	51401010804	Clark	INN0184_T1006B	SUGAR RUN	ESCHERICHIA COLI (E. COLI)	Recreational Use (Human Health)	5A	0.39	Miles
OHIO TRIBUTARIES	51401010804	Clark	INN0184_T1006C	SUGAR RUN	BIOLOGICAL INTEGRITY	Warm Water Aquatic Life	5A	0.3	Miles
OHIO TRIBUTARIES	51401010804	Clark	INN0184_T1006C	SUGAR RUN	ESCHERICHIA COLI (E. COLI)	Recreational Use (Human Health)	5A	0.3	Miles
OHIO TRIBUTARIES	51401010804	Clark	INN0184_T1007	SUGAR RUN	BIOLOGICAL INTEGRITY	Warm Water Aquatic Life	5A	3.9	Miles
OHIO TRIBUTARIES	51401010804	Clark	INN0184_T1007	SUGAR RUN	ESCHERICHIA COLI (E. COLI)	Recreational Use (Human Health)	5A	3.9	Miles
OHIO TRIBUTARIES	51401010805	Clark	INN0185_04	SILVER CREEK	BIOLOGICAL INTEGRITY	Warm Water Aquatic Life	5A	10.28	Miles
OHIO TRIBUTARIES	51401010805	Clark	INN0185_04	SILVER CREEK	ESCHERICHIA COLI (E. COLI)	Recreational Use (Human Health)	5A	10.28	Miles
OHIO TRIBUTARIES	51401010805	Clark	INN0185_04	SILVER CREEK	DISSOLVED OXYGEN	Warm Water Aquatic Life	5A	10.28	Miles
OHIO TRIBUTARIES	51401010805	Clark	INN0185_05	SILVER CREEK	ESCHERICHIA COLI (E. COLI)	Recreational Use (Human Health)	5A	2.64	Miles
OHIO TRIBUTARIES	51401010805	Clark	INN0185_05	SILVER CREEK	BIOLOGICAL INTEGRITY	Warm Water Aquatic Life	5A	2.64	Miles
OHIO TRIBUTARIES	51401010805	Clark	INN0185_06	SILVER CREEK	BIOLOGICAL INTEGRITY	Warm Water Aquatic Life	5A	7.59	Miles
OHIO TRIBUTARIES	51401010805	Clark	INN0185_06	SILVER CREEK	ESCHERICHIA COLI (E. COLI)	Recreational Use (Human Health)	5A	7.59	Miles
OHIO TRIBUTARIES	51401010805	Clark	INN0185_T1003	SILVER CREEK - UNNAMED TRIBUTARY	BIOLOGICAL INTEGRITY	Warm Water Aquatic Life	5A	3.75	Miles

BASIN	HYDROLOGIC UNIT CODE	COUNTY	ASSESSMENT UNIT ID	ASSESSMENT UNIT NAME	PARAMETER	DESIGNATED USE	IR CATEGORY	SIZE	UNIT
OHIO TRIBUTARIES	51401010805	Clark	INN0185_T1004	SILVER CREEK	BIOLOGICAL INTEGRITY	Warm Water Aquatic Life	5A	4.17	Miles
OHIO TRIBUTARIES	51401010806	Clark	INN0186_01	SILVER CREEK	ESCHERICHIA COLI (E. COLI)	Recreational Use (Human Health)	5A	1.34	Miles
OHIO TRIBUTARIES	51401010806	Clark	INN0186_02	SILVER CREEK	ESCHERICHIA COLI (E. COLI)	Recreational Use (Human Health)	5A	0.94	Miles
OHIO TRIBUTARIES	51401010806	Clark	INN0186_03	SILVER CREEK	ESCHERICHIA COLI (E. COLI)	Recreational Use (Human Health)	5A	0.94	Miles
OHIO TRIBUTARIES	51401010806	Clark	INN0186_04	SILVER CREEK	ESCHERICHIA COLI (E. COLI)	Recreational Use (Human Health)	5A	0.36	Miles
OHIO TRIBUTARIES	51401010806	Clark	INN0186_05	SILVER CREEK	ESCHERICHIA COLI (E. COLI)	Recreational Use (Human Health)	5A	0.55	Miles
OHIO TRIBUTARIES	51401010806	Clark/Floyd	INN0186_06	SILVER CREEK	BIOLOGICAL INTEGRITY	Warm Water Aquatic Life	5A	4.07	Miles
OHIO TRIBUTARIES	51401010806	Clark/Floyd	INN0186_06	SILVER CREEK	ESCHERICHIA COLI (E. COLI)	Recreational Use (Human Health)	5A	4.07	Miles
OHIO TRIBUTARIES	51401010806	Clark/Floyd	INN0186_07	SILVER CREEK	PCBS IN FISH TISSUE	Fish Consumption	5B	2.2	Miles
OHIO TRIBUTARIES	51401010806	Clark/Floyd	INN0186_08	SILVER CREEK	PCBS IN FISH TISSUE	Fish Consumption	5B	8.13	Miles
OHIO TRIBUTARIES	51401010904	Floyd	INN0194_T1002	FALLING RUN	ESCHERICHIA COLI (E. COLI)	Recreational Use (Human Health)	5A	12.1	Miles
OHIO TRIBUTARIES	51401010904	Floyd	INN0194_T1002	FALLING RUN	DISSOLVED OXYGEN	Warm Water Aquatic Life	5A	12.1	Miles
OHIO TRIBUTARIES	51401040205	Harrison	INN0425_02	BUCK CREEK	BIOLOGICAL INTEGRITY	Warm Water Aquatic Life	5A	6.7	Miles
OHIO TRIBUTARIES	51401040205	Harrison	INN0425_02	BUCK CREEK	ESCHERICHIA COLI (E. COLI)	Recreational Use (Human Health)	5A	6.7	Miles
OHIO TRIBUTARIES	51401040205	Harrison	INN0425_03	BUCK CREEK	BIOLOGICAL INTEGRITY	Warm Water Aquatic Life	5A	12.01	Miles
OHIO TRIBUTARIES	51401040205	Harrison	INN0425_03	BUCK CREEK	ESCHERICHIA COLI (E. COLI)	Recreational Use (Human Health)	5A	12.01	Miles
OHIO TRIBUTARIES	51401040301	Clark/Floyd	INN0431_01	INDIAN CREEK	BIOLOGICAL INTEGRITY	Warm Water Aquatic Life	5A	7.08	Miles
OHIO TRIBUTARIES	51401040301	Floyd	INN0431_02	INDIAN CREEK	BIOLOGICAL INTEGRITY	Warm Water Aquatic Life	5A	8.86	Miles
OHIO TRIBUTARIES	51401040301	Floyd	INN0431_02	INDIAN CREEK	ESCHERICHIA COLI (E. COLI)	Recreational Use (Human Health)	5A	8.86	Miles
OHIO TRIBUTARIES	51401040301	Floyd	INN0431_02	INDIAN CREEK	NUTRIENTS	Warm Water Aquatic Life	5A	8.86	Miles
OHIO TRIBUTARIES	51401040301	Floyd	INN0431_03	INDIAN CREEK	ESCHERICHIA COLI (E. COLI)	Recreational Use (Human Health)	5A	2.58	Miles
OHIO TRIBUTARIES	51401040301	Floyd	INN0431_03	INDIAN CREEK	NUTRIENTS	Warm Water Aquatic Life	5A	2.58	Miles
OHIO TRIBUTARIES	51401040301	Floyd	INN0431_03	INDIAN CREEK	BIOLOGICAL INTEGRITY	Warm Water Aquatic Life	5A	2.58	Miles
OHIO TRIBUTARIES	51401040301	Floyd	INN0431_04	INDIAN CREEK	BIOLOGICAL INTEGRITY	Warm Water Aquatic Life	5A	3.57	Miles
OHIO TRIBUTARIES	51401040301	Floyd	INN0431_04	INDIAN CREEK	ESCHERICHIA COLI (E. COLI)	Recreational Use (Human Health)	5A	3.57	Miles
OHIO TRIBUTARIES	51401040301	Floyd	INN0431_04	INDIAN CREEK	NUTRIENTS	Warm Water Aquatic Life	5A	3.57	Miles
OHIO TRIBUTARIES	51401040303	Floyd	INN0433_01	INDIAN CREEK	ESCHERICHIA COLI (E. COLI)	Recreational Use (Human Health)	5A	0.99	Miles
OHIO TRIBUTARIES	51401040303	Floyd	INN0433_03	INDIAN CREEK	ESCHERICHIA COLI (E. COLI)	Recreational Use (Human Health)	5A	3.47	Miles
OHIO TRIBUTARIES	51401040304	Floyd	INN0434_01	INDIAN CREEK	ESCHERICHIA COLI (E. COLI)	Recreational Use (Human Health)	5A	4.39	Miles
OHIO TRIBUTARIES	51401040304	Floyd/Harrison	INN0434_02	INDIAN CREEK	ESCHERICHIA COLI (E. COLI)	Recreational Use (Human Health)	5A	1.29	Miles
OHIO TRIBUTARIES	51401040401	Harrison	INN0441_01	INDIAN CREEK	ESCHERICHIA COLI (E. COLI)	Recreational Use (Human Health)	5A	2.45	Miles
OHIO TRIBUTARIES	51401040401	Harrison	INN0441_02	INDIAN CREEK	ESCHERICHIA COLI (E. COLI)	Recreational Use (Human Health)	5A	3.31	Miles
OHIO TRIBUTARIES	51401040403	Harrison	INN0443_01	INDIAN CREEK	ESCHERICHIA COLI (E. COLI)	Recreational Use (Human Health)	5A	10.27	Miles
OHIO TRIBUTARIES	51401040403	Harrison	INN0443_02	INDIAN CREEK	ESCHERICHIA COLI (E. COLI)	Recreational Use (Human Health)	5A	4.81	Miles
OHIO TRIBUTARIES	51401040403	Harrison	INN0443_05	INDIAN CREEK	ESCHERICHIA COLI (E. COLI)	Recreational Use (Human Health)	5A	1.56	Miles
OHIO TRIBUTARIES	51401040403	Harrison	INN0443_05	INDIAN CREEK	NUTRIENTS	Warm Water Aquatic Life	5A	1.56	Miles
OHIO TRIBUTARIES	51401040403	Harrison	INN0443_06	INDIAN CREEK	ESCHERICHIA COLI (E. COLI)	Recreational Use (Human Health)	5A	4.67	Miles
OHIO TRIBUTARIES	51401040403	Harrison	INN0443_07	INDIAN CREEK	ESCHERICHIA COLI (E. COLI)	Recreational Use (Human Health)	5A	3.15	Miles
OHIO TRIBUTARIES	51401040403	Harrison	INN0443_T1011	CRANDALL BRANCH	BIOLOGICAL INTEGRITY	Warm Water Aquatic Life	5A	11.71	Miles
OHIO TRIBUTARIES	51401040403	Harrison	INN0443_T1011	CRANDALL BRANCH	ESCHERICHIA COLI (E. COLI)	Recreational Use (Human Health)	5A	11.71	Miles
OHIO TRIBUTARIES	51401040403	Harrison	INN0443_T1012	RACCOON BRANCH	BIOLOGICAL INTEGRITY	Warm Water Aquatic Life	5A	10.23	Miles
OHIO TRIBUTARIES	51401040403	Harrison	INN0443_T1012	RACCOON BRANCH	ESCHERICHIA COLI (E. COLI)	Recreational Use (Human Health)	5A	10.23	Miles
OHIO TRIBUTARIES	51401040403	Harrison	INN0443_T1013	INDIAN CREEK - UNNAMED TRIBUTARY	BIOLOGICAL INTEGRITY	Warm Water Aquatic Life	5A	3.13	Miles
OHIO TRIBUTARIES	51401040403	Harrison	INN0443_T1013	INDIAN CREEK - UNNAMED TRIBUTARY	ESCHERICHIA COLI (E. COLI)	Recreational Use (Human Health)	5A	3.13	Miles
OHIO TRIBUTARIES	51401040502	Harrison	INN0452_01	INDIAN CREEK	PCBS IN FISH TISSUE	Fish Consumption	5B	50	Miles
OHIO TRIBUTARIES	51401040502	Harrison	INN0452_01	INDIAN CREEK	NUTRIENTS	Warm Water Aquatic Life	5A	50	Miles
OHIO TRIBUTARIES	51401040502	Harrison	INN0452_02	INDIAN CREEK	NUTRIENTS	Warm Water Aquatic Life	5A	3.01	Miles
OHIO TRIBUTARIES	51401040502	Harrison	INN0452_02	INDIAN CREEK	PCBS IN FISH TISSUE	Fish Consumption	5B	3.01	Miles
OHIO TRIBUTARIES	51401040502	Harrison	INN0452_04	INDIAN CREEK-DEVILS BACKBONE	PCBS IN FISH TISSUE	Fish Consumption	5B	5.55	Miles
OHIO TRIBUTARIES	51401040502	Harrison	INN0452_05	INDIAN CREEK	PCBS IN FISH TISSUE	Fish Consumption	5B	4.64	Miles
OHIO TRIBUTARIES	51401040502	Harrison	INN0452_06	INDIAN CREEK	PCBS IN FISH TISSUE	Fish Consumption	5B	3.59	Miles
OHIO TRIBUTARIES	51401040502	Harrison	INN0452_07	INDIAN CREEK	PCBS IN FISH TISSUE	Fish Consumption	5B	8.06	Miles
OHIO TRIBUTARIES	51401040502	Harrison	INN0452_08	INDIAN CREEK	PCBS IN FISH TISSUE	Fish Consumption	5B	1.6	Miles
OHIO TRIBUTARIES	51401040502	Harrison	INN0452_09	INDIAN CREEK	NUTRIENTS	Warm Water Aquatic Life	5A	2.46	Miles
OHIO TRIBUTARIES	51401040502	Harrison	INN0452_09	INDIAN CREEK	PCBS IN FISH TISSUE	Fish Consumption	5B	2.46	Miles
OHIO TRIBUTARIES	51401040601	Washington	INN0461_02	POPLAR BRANCH	BIOLOGICAL INTEGRITY	Warm Water Aquatic Life	5A	1.23	Miles
OHIO TRIBUTARIES	51401040601	Washington	INN0461_04	SOUTH FORK BLUE RIVER	BIOLOGICAL INTEGRITY	Warm Water Aquatic Life	5A	3.43	Miles
OHIO TRIBUTARIES	51401040601	Washington	INN0461_04	SOUTH FORK BLUE RIVER	DISSOLVED OXYGEN	Warm Water Aquatic Life	5A	3.43	Miles
OHIO TRIBUTARIES	51401040601	Washington	INN0461_T1018	JEFF BRANCH	BIOLOGICAL INTEGRITY	Warm Water Aquatic Life	5A	3.32	Miles
OHIO TRIBUTARIES	51401040601	Washington	INN0461_T1018	JEFF BRANCH	DISSOLVED OXYGEN	Warm Water Aquatic Life	5A	3.32	Miles

BASIN	HYDROLOGIC UNIT CODE	COUNTY	ASSESSMENT UNIT ID	ASSESSMENT UNIT NAME	PARAMETER	DESIGNATED USE	IR CATEGORY	SIZE	UNIT
OHIO TRIBUTARIES	51401040604	Washington	INN0464_03	SOUTH FORK BLUE RIVER	BIOLOGICAL INTEGRITY	Warm Water Aquatic Life	5A	1.46	Miles
OHIO TRIBUTARIES	51401040604	Washington	INN0464_T1004	DUTCH CREEK	BIOLOGICAL INTEGRITY	Warm Water Aquatic Life	5A	14.29	Miles
OHIO TRIBUTARIES	51401040604	Washington	INN0464_T1006	PUNCH RUN	BIOLOGICAL INTEGRITY	Warm Water Aquatic Life	5A	3.15	Miles
OHIO TRIBUTARIES	51401040606	Washington	INN0466_04	SOUTH FORK BLUE RIVER	BIOLOGICAL INTEGRITY	Warm Water Aquatic Life	5A	1.57	Miles
OHIO TRIBUTARIES	51401040704	Washington	INN0474_01	MILL CREEK	ESCHERICHIA COLI (E. COLI)	Recreational Use (Human Health)	5A	9.19	Miles
OHIO TRIBUTARIES	51401040704	Washington	INN0474_02	MILL CREEK	ESCHERICHIA COLI (E. COLI)	Recreational Use (Human Health)	5A	3.34	Miles
OHIO TRIBUTARIES	51401040704	Washington	INN0474_03	GOOSE CREEK	ESCHERICHIA COLI (E. COLI)	Recreational Use (Human Health)	5A	2.18	Miles
OHIO TRIBUTARIES	51401040704	Washington	INN0474_04	GOOSE CREEK	ESCHERICHIA COLI (E. COLI)	Recreational Use (Human Health)	5A	5.32	Miles
OHIO TRIBUTARIES	51401040704	Washington	INN0474_T1001	MILL CREEK - UNNAMED TRIBUTARY	ESCHERICHIA COLI (E. COLI)	Recreational Use (Human Health)	5A	7.49	Miles
OHIO TRIBUTARIES	51401040704	Washington	INN0474_T1002	GOOSE CREEK	ESCHERICHIA COLI (E. COLI)	Recreational Use (Human Health)	5A	3.88	Miles
OHIO TRIBUTARIES	51401040704	Washington	INN0474_T1003	GOOSE CREEK	ESCHERICHIA COLI (E. COLI)	Recreational Use (Human Health)	5A	0.66	Miles
OHIO TRIBUTARIES	51401040704	Washington	INN0474_T1004	GOOSE CREEK - UNNAMED TRIBUTARY	ESCHERICHIA COLI (E. COLI)	Recreational Use (Human Health)	5A	6.38	Miles
OHIO TRIBUTARIES	51401040704	Washington	INN0474_T1005	MILL CREEK - UNNAMED TRIBUTARY	ESCHERICHIA COLI (E. COLI)	Recreational Use (Human Health)	5A	4.52	Miles
OHIO TRIBUTARIES	51401040704	Washington	INN0474_T1006A	MILL CREEK - UNNAMED TRIBUTARY	ESCHERICHIA COLI (E. COLI)	Recreational Use (Human Health)	5A	0.45	Miles
OHIO TRIBUTARIES	51401040704	Washington	INN0474_T1007A	MILL CREEK - UNNAMED TRIBUTARY	ESCHERICHIA COLI (E. COLI)	Recreational Use (Human Health)	5A	0.83	Miles
OHIO TRIBUTARIES	51401040706	Washington	INN0476_01	BLUE RIVER	ESCHERICHIA COLI (E. COLI)	Recreational Use (Human Health)	5A	4.34	Miles
OHIO TRIBUTARIES	51401040706	Washington	INN0476_02	BLUE RIVER	ESCHERICHIA COLI (E. COLI)	Recreational Use (Human Health)	5A	21.09	Miles
OHIO TRIBUTARIES	51401040805	Harrison/Washington	INN0485_02	BLUE RIVER	ESCHERICHIA COLI (E. COLI)	Recreational Use (Human Health)	5A	5.99	Miles
OHIO TRIBUTARIES	51401040805	Harrison/Washington	INN0485_04	BLUE RIVER	ESCHERICHIA COLI (E. COLI)	Recreational Use (Human Health)	5A	3.7	Miles
OHIO TRIBUTARIES	51401040805	Crawford/Washington	INN0485_05	BLUE RIVER	ESCHERICHIA COLI (E. COLI)	Recreational Use (Human Health)	5A	1.95	Miles
OHIO TRIBUTARIES	51401040805	Crawford/Harrison	INN0485_06	BLUE RIVER	ESCHERICHIA COLI (E. COLI)	Recreational Use (Human Health)	5A	1.9	Miles
OHIO TRIBUTARIES	51401040805	Crawford/Harrison	INN0485_07	BLUE RIVER	ESCHERICHIA COLI (E. COLI)	Recreational Use (Human Health)	5A	3.29	Miles
OHIO TRIBUTARIES	51401040805	Crawford/Harrison	INN0485_08	BLUE RIVER	ESCHERICHIA COLI (E. COLI)	Recreational Use (Human Health)	5A	0.43	Miles
OHIO TRIBUTARIES	51401040805	Crawford/Harrison	INN0485_09	BLUE RIVER	ESCHERICHIA COLI (E. COLI)	Recreational Use (Human Health)	5A	4.64	Miles
OHIO TRIBUTARIES	51401040805	Crawford/Harrison	INN0485_10	BLUE RIVER	ESCHERICHIA COLI (E. COLI)	Recreational Use (Human Health)	5A	0.95	Miles
OHIO TRIBUTARIES	51401040805	Harrison/Washington	INN0485_11	BLUE RIVER (OSRW)	ESCHERICHIA COLI (E. COLI)	Recreational Use (Human Health)	5A	2.62	Miles
OHIO TRIBUTARIES	51401040901	Crawford/Harrison	INN0491_02	BLUE RIVER	ESCHERICHIA COLI (E. COLI)	Recreational Use (Human Health)	5A	1.78	Miles
OHIO TRIBUTARIES	51401040901	Crawford/Harrison	INN0491_03	BLUE RIVER	ESCHERICHIA COLI (E. COLI)	Recreational Use (Human Health)	5A	3.72	Miles
OHIO TRIBUTARIES	51401040903	Crawford/Harrison	INN0493_02	BLUE RIVER	PCBS IN FISH TISSUE	Fish Consumption	5B	1.13	Miles
OHIO TRIBUTARIES	51401040903	Crawford/Harrison	INN0493_02	BLUE RIVER	ESCHERICHIA COLI (E. COLI)	Recreational Use (Human Health)	5A	1.13	Miles
OHIO TRIBUTARIES	51401040903	Harrison	INN0493_05	BLUE RIVER	PCBS IN FISH TISSUE	Fish Consumption	5B	6.67	Miles
OHIO TRIBUTARIES	51401040903	Harrison	INN0493_05	BLUE RIVER	NUTRIENTS	Warm Water Aquatic Life	5A	6.67	Miles
OHIO TRIBUTARIES	51401040903	Harrison	INN0493_05	BLUE RIVER	ESCHERICHIA COLI (E. COLI)	Recreational Use (Human Health)	5A	6.67	Miles
OHIO TRIBUTARIES	51401040903	Crawford/Harrison	INN0493_06	BLUE RIVER (OSRW)	ESCHERICHIA COLI (E. COLI)	Recreational Use (Human Health)	5A	2.92	Miles
OHIO TRIBUTARIES	51401040903	Crawford/Harrison	INN0493_06	BLUE RIVER (OSRW)	PCBS IN FISH TISSUE	Fish Consumption	5B	2.92	Miles
OHIO TRIBUTARIES	51401040903	Crawford/Harrison	INN0493_07	BLUE RIVER (OSRW)	ESCHERICHIA COLI (E. COLI)	Recreational Use (Human Health)	5A	2.58	Miles
OHIO TRIBUTARIES	51401040903	Crawford/Harrison	INN0493_07	BLUE RIVER (OSRW)	NUTRIENTS	Warm Water Aquatic Life	5A	2.58	Miles
OHIO TRIBUTARIES	51401040903	Crawford/Harrison	INN0493_07	BLUE RIVER (OSRW)	PCBS IN FISH TISSUE	Fish Consumption	5B	2.58	Miles
OHIO TRIBUTARIES	51401040903	Crawford/Harrison	INN0493_08	BLUE RIVER (OSRW)	PCBS IN FISH TISSUE	Fish Consumption	5B	3.59	Miles
OHIO TRIBUTARIES	51401040903	Crawford/Harrison	INN0493_08	BLUE RIVER (OSRW)	ESCHERICHIA COLI (E. COLI)	Recreational Use (Human Health)	5A	3.59	Miles
OHIO TRIBUTARIES	51401040903	Crawford/Harrison	INN0493_08	BLUE RIVER (OSRW)	NUTRIENTS	Warm Water Aquatic Life	5A	3.59	Miles
OHIO TRIBUTARIES	51401040903	Crawford	INN0493_T1005	BLUE RIVER - UNNAMED TRIBUTARY	PCBS IN FISH TISSUE	Fish Consumption	5B	1.49	Miles
OHIO TRIBUTARIES	51401040903	Harrison	INN0493_T1010	BLUE RIVER - UNNAMED TRIBUTARY	ESCHERICHIA COLI (E. COLI)	Recreational Use (Human Health)	5A	0.87	Miles
OHIO TRIBUTARIES	51401040903	Harrison	INN0493_T1010	BLUE RIVER - UNNAMED TRIBUTARY	PCBS IN FISH TISSUE	Fish Consumption	5B	0.87	Miles
OHIO TRIBUTARIES	51401040903	Crawford	INN0493_T1012	BLUE RIVER - UNNAMED TRIBUTARY	ESCHERICHIA COLI (E. COLI)	Recreational Use (Human Health)	5A	0.38	Miles
OHIO TRIBUTARIES	51401040903	Crawford	INN0493_T1012	BLUE RIVER - UNNAMED TRIBUTARY	NUTRIENTS	Warm Water Aquatic Life	5A	0.38	Miles
OHIO TRIBUTARIES	51401040903	Crawford	INN0493_T1012	BLUE RIVER - UNNAMED TRIBUTARY	PCBS IN FISH TISSUE	Fish Consumption	5B	0.38	Miles
OHIO TRIBUTARIES	51401040903	Harrison	INN0493_T1016	BLUE RIVER - UNNAMED TRIBUTARY	ESCHERICHIA COLI (E. COLI)	Recreational Use (Human Health)	5A	0.91	Miles
OHIO TRIBUTARIES	51401040903	Harrison	INN0493_T1016	BLUE RIVER - UNNAMED TRIBUTARY	NUTRIENTS	Warm Water Aquatic Life	5A	0.91	Miles
OHIO TRIBUTARIES	51401040903	Harrison	INN0493_T1016	BLUE RIVER - UNNAMED TRIBUTARY	PCBS IN FISH TISSUE	Fish Consumption	5B	0.91	Miles
OHIO TRIBUTARIES	51401040903	Harrison	INN0493_T1017	BLUE RIVER - UNNAMED TRIBUTARY	ESCHERICHIA COLI (E. COLI)	Recreational Use (Human Health)	5A	0.67	Miles
OHIO TRIBUTARIES	51401040903	Harrison	INN0493_T1017	BLUE RIVER - UNNAMED TRIBUTARY	PCBS IN FISH TISSUE	Fish Consumption	5B	0.67	Miles
OHIO TRIBUTARIES	51401040903	Harrison	INN0493_T1017	BLUE RIVER - UNNAMED TRIBUTARY	NUTRIENTS	Warm Water Aquatic Life	5A	0.67	Miles
OHIO TRIBUTARIES	51401040905	Harrison	INN0495_05	BLUE RIVER (OSRW)	ESCHERICHIA COLI (E. COLI)	Recreational Use (Human Health)	5A	3.96	Miles
OHIO TRIBUTARIES	51401040905	Harrison	INN0495_05	BLUE RIVER (OSRW)	PCBS IN FISH TISSUE	Fish Consumption	5B	3.96	Miles
OHIO TRIBUTARIES	51401040905	Harrison	INN0495_05	BLUE RIVER (OSRW)	BIOLOGICAL INTEGRITY	Warm Water Aquatic Life	5A	3.96	Miles
OHIO TRIBUTARIES	51401040905	Crawford/Harrison	INN0495_06	BLUE RIVER (OSRW)	ESCHERICHIA COLI (E. COLI)	Recreational Use (Human Health)	5A	4.49	Miles
OHIO TRIBUTARIES	51401040905	Crawford/Harrison	INN0495_06	BLUE RIVER (OSRW)	PCBS IN FISH TISSUE	Fish Consumption	5B	4.49	Miles
OHIO TRIBUTARIES	51401040905	Crawford/Harrison	INN0495_07	BLUE RIVER (OSRW)	BIOLOGICAL INTEGRITY	Warm Water Aquatic Life	5A	4.14	Miles
OHIO TRIBUTARIES	51401040905	Crawford/Harrison	INN0495_07	BLUE RIVER (OSRW)	ESCHERICHIA COLI (E. COLI)	Recreational Use (Human Health)	5A	4.14	Miles

BASIN	HYDROLOGIC UNIT CODE	COUNTY	ASSESSMENT UNIT ID	ASSESSMENT UNIT NAME	PARAMETER	DESIGNATED USE	IR CATEGORY	SIZE	UNIT
OHIO TRIBUTARIES	51401040905	Crawford/Harrison	INN0495_07	BLUE RIVER (OSRW)	PCBS IN FISH TISSUE	Fish Consumption	5B	4.14	Miles
OHIO TRIBUTARIES	51401040905	Crawford/Harrison	INN0495_08	BLUE RIVER (OSRW)	ESCHERICHIA COLI (E. COLI)	Recreational Use (Human Health)	5A	2.18	Miles
OHIO TRIBUTARIES	51401040905	Crawford/Harrison	INN0495_08	BLUE RIVER (OSRW)	PCBS IN FISH TISSUE	Fish Consumption	5B	2.18	Miles
OHIO TRIBUTARIES	51401040905	Crawford/Harrison	INN0495_08	BLUE RIVER (OSRW)	BIOLOGICAL INTEGRITY	Warm Water Aquatic Life	5A	2.18	Miles
OHIO TRIBUTARIES	51401040905	Harrison	INN0495_T1009	BLUE RIVER - UNNAMED TRIBUTARY	BIOLOGICAL INTEGRITY	Warm Water Aquatic Life	5A	1.02	Miles
OHIO TRIBUTARIES	51401040905	Harrison	INN0495_T1009	BLUE RIVER - UNNAMED TRIBUTARY	ESCHERICHIA COLI (E. COLI)	Recreational Use (Human Health)	5A	1.02	Miles
OHIO TRIBUTARIES	51401040905	Harrison	INN0495_T1009	BLUE RIVER - UNNAMED TRIBUTARY	PCBS IN FISH TISSUE	Fish Consumption	5B	1.02	Miles
OHIO TRIBUTARIES	51401040905	Harrison	INN0495_T1010	BLUE RIVER - UNNAMED TRIBUTARY	BIOLOGICAL INTEGRITY	Warm Water Aquatic Life	5A	0.82	Miles
OHIO TRIBUTARIES	51401040905	Harrison	INN0495_T1010	BLUE RIVER - UNNAMED TRIBUTARY	ESCHERICHIA COLI (E. COLI)	Recreational Use (Human Health)	5A	0.82	Miles
OHIO TRIBUTARIES	51401040905	Harrison	INN0495_T1010	BLUE RIVER - UNNAMED TRIBUTARY	PCBS IN FISH TISSUE	Fish Consumption	5B	0.82	Miles
OHIO TRIBUTARIES	51401040905	Harrison	INN0495_T1011	BLUE RIVER - UNNAMED TRIBUTARY	ESCHERICHIA COLI (E. COLI)	Recreational Use (Human Health)	5A	0.67	Miles
OHIO TRIBUTARIES	51401040905	Harrison	INN0495_T1011	BLUE RIVER - UNNAMED TRIBUTARY	PCBS IN FISH TISSUE	Fish Consumption	5B	0.67	Miles
OHIO TRIBUTARIES	51401040905	Harrison	INN0495_T1012	BLUE RIVER - UNNAMED TRIBUTARY	PCBS IN FISH TISSUE	Fish Consumption	5B	2.1	Miles
OHIO TRIBUTARIES	51401040905	Harrison	INN0495_T1012	BLUE RIVER - UNNAMED TRIBUTARY	ESCHERICHIA COLI (E. COLI)	Recreational Use (Human Health)	5A	2.1	Miles
OHIO TRIBUTARIES	51401040905	Harrison	INN0495_T1013	BLUE RIVER - UNNAMED TRIBUTARY	PCBS IN FISH TISSUE	Fish Consumption	5B	0.93	Miles
OHIO TRIBUTARIES	51401040905	Harrison	INN0495_T1013	BLUE RIVER - UNNAMED TRIBUTARY	BIOLOGICAL INTEGRITY	Warm Water Aquatic Life	5A	0.93	Miles
OHIO TRIBUTARIES	51401040905	Harrison	INN0495_T1013	BLUE RIVER - UNNAMED TRIBUTARY	ESCHERICHIA COLI (E. COLI)	Recreational Use (Human Health)	5A	0.93	Miles
OHIO TRIBUTARIES	51401040905	Harrison	INN0495_T1014	BLUE RIVER - UNNAMED TRIBUTARY	BIOLOGICAL INTEGRITY	Warm Water Aquatic Life	5A	0.75	Miles
OHIO TRIBUTARIES	51401040905	Harrison	INN0495_T1014	BLUE RIVER - UNNAMED TRIBUTARY	ESCHERICHIA COLI (E. COLI)	Recreational Use (Human Health)	5A	0.75	Miles
OHIO TRIBUTARIES	51401040905	Harrison	INN0495_T1014	BLUE RIVER - UNNAMED TRIBUTARY	PCBS IN FISH TISSUE	Fish Consumption	5B	0.75	Miles
OHIO TRIBUTARIES	51401040905	Harrison	INN0495_T1015	BLUE RIVER - UNNAMED TRIBUTARY	BIOLOGICAL INTEGRITY	Warm Water Aquatic Life	5A	1.4	Miles
OHIO TRIBUTARIES	51401040905	Harrison	INN0495_T1015	BLUE RIVER - UNNAMED TRIBUTARY	ESCHERICHIA COLI (E. COLI)	Recreational Use (Human Health)	5A	1.4	Miles
OHIO TRIBUTARIES	51401040905	Harrison	INN0495_T1015	BLUE RIVER - UNNAMED TRIBUTARY	PCBS IN FISH TISSUE	Fish Consumption	5B	1.4	Miles
OHIO TRIBUTARIES	51401040905	Harrison	INN0495_T1016	BLUE RIVER - UNNAMED TRIBUTARY	PCBS IN FISH TISSUE	Fish Consumption	5B	0.64	Miles
OHIO TRIBUTARIES	51401040905	Harrison	INN0495_T1016	BLUE RIVER - UNNAMED TRIBUTARY	ESCHERICHIA COLI (E. COLI)	Recreational Use (Human Health)	5A	0.64	Miles
OHIO TRIBUTARIES	51401040905	Harrison	INN0495_T1016	BLUE RIVER - UNNAMED TRIBUTARY	BIOLOGICAL INTEGRITY	Warm Water Aquatic Life	5A	0.64	Miles
OHIO TRIBUTARIES	51401041101	Crawford	INN04B1_01	CAMP FORK CREEK	ESCHERICHIA COLI (E. COLI)	Recreational Use (Human Health)	5A	4.45	Miles
OHIO TRIBUTARIES	51401041101	Crawford	INN04B1_03	CAMP FORK CREEK	ESCHERICHIA COLI (E. COLI)	Recreational Use (Human Health)	5A	0.77	Miles
OHIO TRIBUTARIES	51401041101	Crawford	INN04B1_03	CAMP FORK CREEK	DISSOLVED OXYGEN	Warm Water Aquatic Life	5A	0.77	Miles
OHIO TRIBUTARIES	51401041101	Crawford	INN04B1_04	CAMP FORK CREEK	DISSOLVED OXYGEN	Warm Water Aquatic Life	5A	12.43	Miles
OHIO TRIBUTARIES	51401041101	Crawford	INN04B1_04	CAMP FORK CREEK	ESCHERICHIA COLI (E. COLI)	Recreational Use (Human Health)	5A	12.43	Miles
OHIO TRIBUTARIES	51401041102	Crawford	INN04B2_T1005	OTTER CREEK - UNNAMED TRIBUTARY	BIOLOGICAL INTEGRITY	Warm Water Aquatic Life	5A	4.49	Miles
OHIO TRIBUTARIES	51401041105	Crawford	INN04B5_01	LITTLE BLUE RIVER	ESCHERICHIA COLI (E. COLI)	Recreational Use (Human Health)	5A	0.29	Miles
OHIO TRIBUTARIES	51401041105	Crawford	INN04B5_02	LITTLE BLUE RIVER	ESCHERICHIA COLI (E. COLI)	Recreational Use (Human Health)	5A	0.67	Miles
OHIO TRIBUTARIES	51401041105	Crawford	INN04B5_03	LITTLE BLUE RIVER	ESCHERICHIA COLI (E. COLI)	Recreational Use (Human Health)	5A	1.37	Miles
OHIO TRIBUTARIES	51401041105	Crawford	INN04B5_04	LITTLE BLUE RIVER	ESCHERICHIA COLI (E. COLI)	Recreational Use (Human Health)	5A	6.97	Miles
OHIO TRIBUTARIES	51401041105	Crawford	INN04B5_05	LITTLE BLUE RIVER	ESCHERICHIA COLI (E. COLI)	Recreational Use (Human Health)	5A	2.12	Miles
OHIO TRIBUTARIES	51401041105	Crawford	INN04B5_06	LITTLE BLUE RIVER	ESCHERICHIA COLI (E. COLI)	Recreational Use (Human Health)	5A	3.66	Miles
OHIO TRIBUTARIES	51401041107	Crawford	INN04B7_02	LITTLE BLUE RIVER	PCBS IN FISH TISSUE	Fish Consumption	5B	9.39	Miles
OHIO TRIBUTARIES	51401041107	Crawford	INN04B7_03	LITTLE BLUE RIVER	PCBS IN FISH TISSUE	Fish Consumption	5B	1.87	Miles
OHIO TRIBUTARIES	51401041201	Perry	INN04C1_02	OIL CREEK	BIOLOGICAL INTEGRITY	Warm Water Aquatic Life	5A	13.63	Miles
OHIO TRIBUTARIES	51401041201	Perry	INN04C1_02	OIL CREEK	DISSOLVED OXYGEN	Warm Water Aquatic Life	5A	13.63	Miles
OHIO TRIBUTARIES	51401041202	Perry	INN04C2_01	LITTLE OIL CREEK	DISSOLVED OXYGEN	Warm Water Aquatic Life	5A	6.51	Miles
OHIO TRIBUTARIES	51401041202	Perry	INN04C2_01	LITTLE OIL CREEK	ESCHERICHIA COLI (E. COLI)	Recreational Use (Human Health)	5A	6.51	Miles
OHIO TRIBUTARIES	51401041202	Perry	INN04C2_02	LITTLE OIL CREEK	ESCHERICHIA COLI (E. COLI)	Recreational Use (Human Health)	5A	13.64	Miles
OHIO TRIBUTARIES	51401041202	Perry	INN04C2_02	LITTLE OIL CREEK	BIOLOGICAL INTEGRITY	Warm Water Aquatic Life	5A	13.64	Miles
OHIO TRIBUTARIES	51401041202	Perry	INN04C2_02	LITTLE OIL CREEK	DISSOLVED OXYGEN	Warm Water Aquatic Life	5A	13.64	Miles
OHIO TRIBUTARIES	51401041202	Perry	INN04C2_T1001	BOONE CREEK	ESCHERICHIA COLI (E. COLI)	Recreational Use (Human Health)	5A	6.93	Miles
OHIO TRIBUTARIES	51401041203	Perry	INN04C3_02	OIL CREEK	BIOLOGICAL INTEGRITY	Warm Water Aquatic Life	5A	4.45	Miles
PATOKA RIVER	51202090101	Orange	INP0911_01	PATOKA RIVER	ESCHERICHIA COLI (E. COLI)	Recreational Use (Human Health)	5A	23.84	Miles
PATOKA RIVER	51202090102	Orange	INP0912_01	PATOKA RIVER	DISSOLVED OXYGEN	Warm Water Aquatic Life	5A	7.41	Miles
PATOKA RIVER	51202090102	Orange	INP0912_01	PATOKA RIVER	ESCHERICHIA COLI (E. COLI)	Recreational Use (Human Health)	5A	7.41	Miles
PATOKA RIVER	51202090102	Orange	INP0912_03	PATOKA RIVER	DISSOLVED OXYGEN	Warm Water Aquatic Life	5A	8.69	Miles
PATOKA RIVER	51202090102	Orange	INP0912_T1001	HOGS DEFEAT CREEK	DISSOLVED OXYGEN	Warm Water Aquatic Life	5A	15.99	Miles
PATOKA RIVER	51202090102		INP0912_T1002	UNDERWOOD HOLLOW	DISSOLVED OXYGEN	Warm Water Aquatic Life	5A	6.86	Miles
PATOKA RIVER	51202090102		INP0912_T1002	UNDERWOOD HOLLOW	ESCHERICHIA COLI (E. COLI)	Recreational Use (Human Health)	5A	6.86	Miles
PATOKA RIVER	51202090102	Crawford/Orange	INP0912_T1003	DILLARD CREEK	DISSOLVED OXYGEN	Warm Water Aquatic Life	5A	18.34	Miles
PATOKA RIVER	51202090102	Orange	INP0912_T1004	PATOKA RIVER - UNNAMED TRIBUTARY	DISSOLVED OXYGEN	Warm Water Aquatic Life	5A	4.16	Miles
PATOKA RIVER	51202090102	Orange	INP0912_T1005	PATOKA RIVER - UNNAMED TRIBUTARY	DISSOLVED OXYGEN	Warm Water Aquatic Life	5A	4.79	Miles
PATOKA RIVER	51202090102	Orange	INP0912_T1007	YOUNGS CREEK	ESCHERICHIA COLI (E. COLI)	Recreational Use (Human Health)	5A	24.99	Miles

BASIN	HYDROLOGIC UNIT CODE	COUNTY	ASSESSMENT UNIT ID	ASSESSMENT UNIT NAME	PARAMETER	DESIGNATED USE	IR CATEGORY	SIZE	UNIT
PATOKA RIVER	51202090102	Orange	INP0912_T1007	YOUNGS CREEK	DISSOLVED OXYGEN	Warm Water Aquatic Life	5A	24.99	Miles
PATOKA RIVER	51202090102	Orange	INP0912_T1008	YOUNGS CREEK	ESCHERICHIA COLI (E. COLI)	Recreational Use (Human Health)	5A	0.06	Miles
PATOKA RIVER	51202090102	Orange	INP0912_T1008	YOUNGS CREEK	DISSOLVED OXYGEN	Warm Water Aquatic Life	5A	0.06	Miles
PATOKA RIVER	51202090103	Crawford	INP0913_T1013	ALLEN CREEK	ESCHERICHIA COLI (E. COLI)	Recreational Use (Human Health)	5A	10.83	Miles
PATOKA RIVER	51202090105	Dubois	INP0915_T1001	LICK FORK	ESCHERICHIA COLI (E. COLI)	Recreational Use (Human Health)	5A	4.81	Miles
PATOKA RIVER	51202090105	Dubois	INP0915_T1001	LICK FORK	NUTRIENTS	Warm Water Aquatic Life	5A	4.81	Miles
PATOKA RIVER	51202090105	Crawford	INP0915_T1002	RICEVILLE CREEK	NUTRIENTS	Warm Water Aquatic Life	5A	4.81	Miles
PATOKA RIVER	51202090105	Crawford	INP0915_T1002	RICEVILLE CREEK	ESCHERICHIA COLI (E. COLI)	Recreational Use (Human Health)	5A	4.81	Miles
PATOKA RIVER	51202090105	Crawford	INP0915_T1003	RITTER CREEK	NUTRIENTS	Warm Water Aquatic Life	5A	6.81	Miles
PATOKA RIVER	51202090105	Crawford	INP0915_T1003	RITTER CREEK	ESCHERICHIA COLI (E. COLI)	Recreational Use (Human Health)	5A	6.81	Miles
PATOKA RIVER	51202090106	Crawford	INP0916_T1001	FLEMING CREEK	ESCHERICHIA COLI (E. COLI)	Recreational Use (Human Health)	5A	4.52	Miles
PATOKA RIVER	51202090201	Dubois	INP0921_04	HALL CREEK	ESCHERICHIA COLI (E. COLI)	Recreational Use (Human Health)	5A	13.9	Miles
PATOKA RIVER	51202090201	Dubois	INP0921_04	HALL CREEK	BIOLOGICAL INTEGRITY	Warm Water Aquatic Life	5A	13.9	Miles
PATOKA RIVER	51202090201	Dubois	INP0921_05	HALL CREEK	BIOLOGICAL INTEGRITY	Warm Water Aquatic Life	5A	8.27	Miles
PATOKA RIVER	51202090201	Dubois	INP0921_05	HALL CREEK	ESCHERICHIA COLI (E. COLI)	Recreational Use (Human Health)	5A	8.27	Miles
PATOKA RIVER	51202090201	Dubois	INP0921_T1005	HALL CREEK - UNNAMED TRIBUTARY	BIOLOGICAL INTEGRITY	Warm Water Aquatic Life	5A	0.45	Miles
PATOKA RIVER	51202090201	Dubois	INP0921_T1005	HALL CREEK - UNNAMED TRIBUTARY	ESCHERICHIA COLI (E. COLI)	Recreational Use (Human Health)	5A	0.45	Miles
PATOKA RIVER	51202090201	Dubois	INP0921_T1005A	HALL CREEK - UNNAMED TRIBUTARY	BIOLOGICAL INTEGRITY	Warm Water Aquatic Life	5A	1.12	Miles
PATOKA RIVER	51202090201	Dubois	INP0921_T1005A	HALL CREEK - UNNAMED TRIBUTARY	ESCHERICHIA COLI (E. COLI)	Recreational Use (Human Health)	5A	1.12	Miles
PATOKA RIVER	51202090201	Dubois	INP0921_T1006	HALL CREEK - UNNAMED TRIBUTARY	ESCHERICHIA COLI (E. COLI)	Recreational Use (Human Health)	5A	5.11	Miles
PATOKA RIVER	51202090201	Dubois	INP0921_T1006	HALL CREEK - UNNAMED TRIBUTARY	BIOLOGICAL INTEGRITY	Warm Water Aquatic Life	5A	5.11	Miles
PATOKA RIVER	51202090201	Dubois	INP0921_T1007	HALL CREEK - UNNAMED TRIBUTARY	ESCHERICHIA COLI (E. COLI)	Recreational Use (Human Health)	5A	7.33	Miles
PATOKA RIVER	51202090201	Dubois	INP0921_T1007	HALL CREEK - UNNAMED TRIBUTARY	BIOLOGICAL INTEGRITY	Warm Water Aquatic Life	5A	7.33	Miles
PATOKA RIVER	51202090201	Dubois	INP0921_T1008	HALL CREEK - UNNAMED TRIBUTARY	ESCHERICHIA COLI (E. COLI)	Recreational Use (Human Health)	5A	2.71	Miles
PATOKA RIVER	51202090201	Dubois	INP0921_T1008	HALL CREEK - UNNAMED TRIBUTARY	BIOLOGICAL INTEGRITY	Warm Water Aquatic Life	5A	2.71	Miles
PATOKA RIVER	51202090201	Dubois	INP0921_T1009	HALL CREEK - UNNAMED TRIBUTARY	BIOLOGICAL INTEGRITY	Warm Water Aquatic Life	5A	1.87	Miles
PATOKA RIVER	51202090201	Dubois	INP0921_T1009	HALL CREEK - UNNAMED TRIBUTARY	ESCHERICHIA COLI (E. COLI)	Recreational Use (Human Health)	5A	1.87	Miles
PATOKA RIVER	51202090201	Dubois	INP0921_T1010	HALL CREEK - UNNAMED TRIBUTARY	BIOLOGICAL INTEGRITY	Warm Water Aquatic Life	5A	3.23	Miles
PATOKA RIVER	51202090201	Dubois	INP0921_T1010	HALL CREEK - UNNAMED TRIBUTARY	ESCHERICHIA COLI (E. COLI)	Recreational Use (Human Health)	5A	3.23	Miles
PATOKA RIVER	51202090201	Dubois	INP0921_T1011	HALL CREEK - UNNAMED TRIBUTARY	BIOLOGICAL INTEGRITY	Warm Water Aquatic Life	5A	2	Miles
PATOKA RIVER	51202090201	Dubois	INP0921_T1011	HALL CREEK - UNNAMED TRIBUTARY	ESCHERICHIA COLI (E. COLI)	Recreational Use (Human Health)	5A	2	Miles
PATOKA RIVER	51202090201	Dubois	INP0921_T1012	HALL CREEK - UNNAMED TRIBUTARY	ESCHERICHIA COLI (E. COLI)	Recreational Use (Human Health)	5A	2.1	Miles
PATOKA RIVER	51202090201	Dubois	INP0921_T1012	HALL CREEK - UNNAMED TRIBUTARY	BIOLOGICAL INTEGRITY	Warm Water Aquatic Life	5A	2.1	Miles
PATOKA RIVER	51202090201	Dubois	INP0921_T1013	HALL CREEK - UNNAMED TRIBUTARY	ESCHERICHIA COLI (E. COLI)	Recreational Use (Human Health)	5A	0.26	Miles
PATOKA RIVER	51202090201	Dubois	INP0921_T1013	HALL CREEK - UNNAMED TRIBUTARY	BIOLOGICAL INTEGRITY	Warm Water Aquatic Life	5A	0.26	Miles
PATOKA RIVER	51202090201	Dubois	INP0921_T1013A	HALL CREEK - UNNAMED TRIBUTARY	ESCHERICHIA COLI (E. COLI)	Recreational Use (Human Health)	5A	0.6	Miles
PATOKA RIVER	51202090201	Dubois	INP0921_T1013A	HALL CREEK - UNNAMED TRIBUTARY	BIOLOGICAL INTEGRITY	Warm Water Aquatic Life	5A	0.6	Miles
PATOKA RIVER	51202090201	Dubois	INP0921_T1014	HALL CREEK - UNNAMED TRIBUTARY	BIOLOGICAL INTEGRITY	Warm Water Aquatic Life	5A	1.94	Miles
PATOKA RIVER	51202090201	Dubois	INP0921_T1014	HALL CREEK - UNNAMED TRIBUTARY	ESCHERICHIA COLI (E. COLI)	Recreational Use (Human Health)	5A	1.94	Miles
PATOKA RIVER	51202090201	Dubois	INP0921_T1015	GRASSY FORK	DISSOLVED OXYGEN	Warm Water Aquatic Life	5A	6.47	Miles
PATOKA RIVER	51202090201	Dubois	INP0921_T1015	GRASSY FORK	ESCHERICHIA COLI (E. COLI)	Recreational Use (Human Health)	5A	6.47	Miles
PATOKA RIVER	51202090201	Dubois	INP0921_T1015	GRASSY FORK	NUTRIENTS	Warm Water Aquatic Life	5A	6.47	Miles
PATOKA RIVER	51202090201	Dubois	INP0921_T1016	GRASSY FORK	ESCHERICHIA COLI (E. COLI)	Recreational Use (Human Health)	5A	11.1	Miles
PATOKA RIVER	51202090201	Dubois	INP0921_T1016	GRASSY FORK	NUTRIENTS	Warm Water Aquatic Life	5A	11.1	Miles
PATOKA RIVER	51202090201	Dubois	INP0921_T1016	GRASSY FORK	DISSOLVED OXYGEN	Warm Water Aquatic Life	5A	11.1	Miles
PATOKA RIVER	51202090201	Dubois	INP0921_T1017	GRASSY FORK	ESCHERICHIA COLI (E. COLI)	Recreational Use (Human Health)	5A	4.74	Miles
PATOKA RIVER	51202090201	Dubois	INP0921_T1017	GRASSY FORK	NUTRIENTS	Warm Water Aquatic Life	5A	4.74	Miles
PATOKA RIVER	51202090201	Dubois	INP0921_T1017	GRASSY FORK	DISSOLVED OXYGEN	Warm Water Aquatic Life	5A	4.74	Miles
PATOKA RIVER	51202090201	Dubois	INP0921_T1018	HALL CREEK - UNNAMED TRIBUTARY	BIOLOGICAL INTEGRITY	Warm Water Aquatic Life	5A	2.54	Miles
PATOKA RIVER	51202090202	Dubois	INP0922_01	STRAIGHT RIVER	BIOLOGICAL INTEGRITY	Warm Water Aquatic Life	5A	9.75	Miles
PATOKA RIVER	51202090202	Dubois	INP0922_01	STRAIGHT RIVER	DISSOLVED OXYGEN	Warm Water Aquatic Life	5A	9.75	Miles
PATOKA RIVER	51202090202	Dubois	INP0922_01	STRAIGHT RIVER	ESCHERICHIA COLI (E. COLI)	Recreational Use (Human Health)	5A	9.75	Miles
PATOKA RIVER	51202090202	Dubois	INP0922_T1004	JAHN CREEK	ESCHERICHIA COLI (E. COLI)	Recreational Use (Human Health)	5A	4.12	Miles
PATOKA RIVER	51202090202	Dubois	INP0922_T1005	FLAT CREEK	ESCHERICHIA COLI (E. COLI)	Recreational Use (Human Health)	5A	6.09	Miles
PATOKA RIVER	51202090202	Dubois	INP0922_T1005	FLAT CREEK	BIOLOGICAL INTEGRITY	Warm Water Aquatic Life	5A	6.09	Miles
PATOKA RIVER	51202090202	Dubois	INP0922_T1005	FLAT CREEK	NUTRIENTS	Warm Water Aquatic Life	5A	6.09	Miles
PATOKA RIVER	51202090202	Dubois	INP0922_T1006	FLAT CREEK	BIOLOGICAL INTEGRITY	Warm Water Aquatic Life	5A	9.16	Miles
PATOKA RIVER	51202090202	Dubois	INP0922_T1006	FLAT CREEK	ESCHERICHIA COLI (E. COLI)	Recreational Use (Human Health)	5A	9.16	Miles
PATOKA RIVER	51202090202	Dubois	INP0922_T1006	FLAT CREEK	NUTRIENTS	Warm Water Aquatic Life	5A	9.16	Miles
PATOKA RIVER	51202090202	Dubois	INP0922_T1008	FLAT CREEK	BIOLOGICAL INTEGRITY	Warm Water Aquatic Life	5A	7.07	Miles

BASIN	HYDROLOGIC UNIT CODE	COUNTY	ASSESSMENT UNIT ID	ASSESSMENT UNIT NAME	PARAMETER	DESIGNATED USE	IR CATEGORY	SIZE	UNIT
PATOKA RIVER	51202090202	Dubois	INP0922_T1008	FLAT CREEK	NUTRIENTS	Warm Water Aquatic Life	5A	7.07	Miles
PATOKA RIVER	51202090202	Dubois	INP0922_T1009	FLAT CREEK	BIOLOGICAL INTEGRITY	Warm Water Aquatic Life	5A	1.88	Miles
PATOKA RIVER	51202090202	Dubois	INP0922_T1009	FLAT CREEK	NUTRIENTS	Warm Water Aquatic Life	5A	1.88	Miles
PATOKA RIVER	51202090202	Dubois	INP0922_T1010	FLAT CREEK	BIOLOGICAL INTEGRITY	Warm Water Aquatic Life	5A	1.05	Miles
PATOKA RIVER	51202090202	Dubois	INP0922_T1010	FLAT CREEK	ESCHERICHIA COLI (E. COLI)	Recreational Use (Human Health)	5A	1.05	Miles
PATOKA RIVER	51202090202	Dubois	INP0922_T1010	FLAT CREEK	NUTRIENTS	Warm Water Aquatic Life	5A	1.05	Miles
PATOKA RIVER	51202090202	Dubois	INP0922_T1011	FLAT CREEK - UNNAMED TRIBUTARY	BIOLOGICAL INTEGRITY	Warm Water Aquatic Life	5A	3.36	Miles
PATOKA RIVER	51202090202	Dubois	INP0922_T1011	FLAT CREEK - UNNAMED TRIBUTARY	ESCHERICHIA COLI (E. COLI)	Recreational Use (Human Health)	5A	3.36	Miles
PATOKA RIVER	51202090202	Dubois	INP0922_T1011	FLAT CREEK - UNNAMED TRIBUTARY	NUTRIENTS	Warm Water Aquatic Life	5A	3.36	Miles
PATOKA RIVER	51202090202	Dubois	INP0922_T1012	FLAT CREEK - UNNAMED TRIBUTARY	NUTRIENTS	Warm Water Aquatic Life	5A	4.58	Miles
PATOKA RIVER	51202090202	Dubois	INP0922_T1012	FLAT CREEK - UNNAMED TRIBUTARY	BIOLOGICAL INTEGRITY	Warm Water Aquatic Life	5A	4.58	Miles
PATOKA RIVER	51202090202	Dubois	INP0922_T1012	FLAT CREEK - UNNAMED TRIBUTARY	ESCHERICHIA COLI (E. COLI)	Recreational Use (Human Health)	5A	4.58	Miles
PATOKA RIVER	51202090202	Dubois	INP0922_T1013	RICHLAND CREEK	NUTRIENTS	Warm Water Aquatic Life	5A	10.68	Miles
PATOKA RIVER	51202090202	Dubois	INP0922_T1013	RICHLAND CREEK	BIOLOGICAL INTEGRITY	Warm Water Aquatic Life	5A	10.68	Miles
PATOKA RIVER	51202090202	Dubois	INP0922_T1013	RICHLAND CREEK	ESCHERICHIA COLI (E. COLI)	Recreational Use (Human Health)	5A	10.68	Miles
PATOKA RIVER	51202090202	Dubois	INP0922_T1014	FLAT CREEK - UNNAMED TRIBUTARY	NUTRIENTS	Warm Water Aquatic Life	5A	2.69	Miles
PATOKA RIVER	51202090202	Dubois	INP0922_T1014	FLAT CREEK - UNNAMED TRIBUTARY	BIOLOGICAL INTEGRITY	Warm Water Aquatic Life	5A	2.69	Miles
PATOKA RIVER	51202090202	Dubois	INP0922_T1015	FLAT CREEK - UNNAMED TRIBUTARY	BIOLOGICAL INTEGRITY	Warm Water Aquatic Life	5A	5.24	Miles
PATOKA RIVER	51202090202	Dubois	INP0922_T1015	FLAT CREEK - UNNAMED TRIBUTARY	NUTRIENTS	Warm Water Aquatic Life	5A	5.24	Miles
PATOKA RIVER	51202090202	Dubois	INP0922_T1016	FLAT CREEK - UNNAMED TRIBUTARY	BIOLOGICAL INTEGRITY	Warm Water Aquatic Life	5A	4.42	Miles
PATOKA RIVER	51202090202	Dubois	INP0922_T1016	FLAT CREEK - UNNAMED TRIBUTARY	NUTRIENTS	Warm Water Aquatic Life	5A	4.42	Miles
PATOKA RIVER	51202090202	Dubois	INP0922_T1017	FLAT CREEK - UNNAMED TRIBUTARY	BIOLOGICAL INTEGRITY	Warm Water Aquatic Life	5A	2.1	Miles
PATOKA RIVER	51202090202	Dubois	INP0922_T1017	FLAT CREEK - UNNAMED TRIBUTARY	NUTRIENTS	Warm Water Aquatic Life	5A	2.1	Miles
PATOKA RIVER	51202090202	Dubois	INP0922_T1017A	FLAT CREEK - UNNAMED TRIBUTARY	NUTRIENTS	Warm Water Aquatic Life	5A	0.36	Miles
PATOKA RIVER	51202090202	Dubois	INP0922_T1017A	FLAT CREEK - UNNAMED TRIBUTARY	BIOLOGICAL INTEGRITY	Warm Water Aquatic Life	5A	0.36	Miles
PATOKA RIVER	51202090202	Dubois	INP0922_T1018	FLAT CREEK - UNNAMED TRIBUTARY	BIOLOGICAL INTEGRITY	Warm Water Aquatic Life	5A	2.08	Miles
PATOKA RIVER	51202090202	Dubois	INP0922_T1018	FLAT CREEK - UNNAMED TRIBUTARY	NUTRIENTS	Warm Water Aquatic Life	5A	2.08	Miles
PATOKA RIVER	51202090202	Dubois	INP0922_T1019	FLAT CREEK - UNNAMED TRIBUTARY	BIOLOGICAL INTEGRITY	Warm Water Aquatic Life	5A	2.17	Miles
PATOKA RIVER	51202090202	Dubois	INP0922_T1019	FLAT CREEK - UNNAMED TRIBUTARY	NUTRIENTS	Warm Water Aquatic Life	5A	2.17	Miles
PATOKA RIVER	51202090202	Dubois	INP0922_T1020	FLAT CREEK - UNNAMED TRIBUTARY	NUTRIENTS	Warm Water Aquatic Life	5A	1.15	Miles
PATOKA RIVER	51202090202	Dubois	INP0922_T1020	FLAT CREEK - UNNAMED TRIBUTARY	BIOLOGICAL INTEGRITY	Warm Water Aquatic Life	5A	1.15	Miles
PATOKA RIVER	51202090202	Dubois	INP0922_T1021	FLAT CREEK - UNNAMED TRIBUTARY	BIOLOGICAL INTEGRITY	Warm Water Aquatic Life	5A	1.28	Miles
PATOKA RIVER	51202090202	Dubois	INP0922_T1021	FLAT CREEK - UNNAMED TRIBUTARY	NUTRIENTS	Warm Water Aquatic Life	5A	1.28	Miles
PATOKA RIVER	51202090202	Dubois	INP0922_T1022	FLAT CREEK	BIOLOGICAL INTEGRITY	Warm Water Aquatic Life	5A	3.05	Miles
PATOKA RIVER	51202090202	Dubois	INP0922_T1022	FLAT CREEK	ESCHERICHIA COLI (E. COLI)	Recreational Use (Human Health)	5A	3.05	Miles
PATOKA RIVER	51202090202	Dubois	INP0922_T1022	FLAT CREEK	NUTRIENTS	Warm Water Aquatic Life	5A	3.05	Miles
PATOKA RIVER	51202090301	Spencer	INP0931_02	HUNLEY CREEK	ESCHERICHIA COLI (E. COLI)	Recreational Use (Human Health)	5A	8.11	Miles
PATOKA RIVER	51202090301	Spencer	INP0931_02	HUNLEY CREEK	NUTRIENTS	Warm Water Aquatic Life	5A	8.11	Miles
PATOKA RIVER	51202090301	Spencer	INP0931_02	HUNLEY CREEK	DISSOLVED OXYGEN	Warm Water Aquatic Life	5A	8.11	Miles
PATOKA RIVER	51202090301	Dubois/Spencer	INP0931_03	HUNLEY CREEK	DISSOLVED OXYGEN	Warm Water Aquatic Life	5A	12.59	Miles
PATOKA RIVER	51202090301	Dubois/Spencer	INP0931_03	HUNLEY CREEK	NUTRIENTS	Warm Water Aquatic Life	5A	12.59	Miles
PATOKA RIVER	51202090301	Dubois/Spencer	INP0931_03	HUNLEY CREEK	ESCHERICHIA COLI (E. COLI)	Recreational Use (Human Health)	5A	12.59	Miles
PATOKA RIVER	51202090301	Dubois	INP0931_04	HUNLEY CREEK	BIOLOGICAL INTEGRITY	Warm Water Aquatic Life	5A	3.68	Miles
PATOKA RIVER	51202090301	Dubois	INP0931_04	HUNLEY CREEK	DISSOLVED OXYGEN	Warm Water Aquatic Life	5A	3.68	Miles
PATOKA RIVER	51202090301	Dubois	INP0931_04	HUNLEY CREEK	ESCHERICHIA COLI (E. COLI)	Recreational Use (Human Health)	5A	3.68	Miles
PATOKA RIVER	51202090301	Dubois	INP0931_04	HUNLEY CREEK	NUTRIENTS	Warm Water Aquatic Life	5A	3.68	Miles
PATOKA RIVER	51202090301	Spencer	INP0931_T1004	HUNLEY CREEK - UNNAMED TRIBUTARY	NUTRIENTS	Warm Water Aquatic Life	5A	2.8	Miles
PATOKA RIVER	51202090301	Spencer	INP0931_T1004	HUNLEY CREEK - UNNAMED TRIBUTARY	DISSOLVED OXYGEN	Warm Water Aquatic Life	5A	2.8	Miles
PATOKA RIVER	51202090301	Spencer	INP0931_T1004	HUNLEY CREEK - UNNAMED TRIBUTARY	ESCHERICHIA COLI (E. COLI)	Recreational Use (Human Health)	5A	2.8	Miles
PATOKA RIVER	51202090301	Dubois/Spencer	INP0931_T1005	HUNLEY CREEK - UNNAMED TRIBUTARY	ESCHERICHIA COLI (E. COLI)	Recreational Use (Human Health)	5A	7.5	Miles
PATOKA RIVER	51202090301	Dubois/Spencer	INP0931_T1005	HUNLEY CREEK - UNNAMED TRIBUTARY	NUTRIENTS	Warm Water Aquatic Life	5A	7.5	Miles
PATOKA RIVER	51202090301	Dubois/Spencer	INP0931_T1005	HUNLEY CREEK - UNNAMED TRIBUTARY	DISSOLVED OXYGEN	Warm Water Aquatic Life	5A	7.5	Miles
PATOKA RIVER	51202090301	Dubois/Spencer	INP0931_T1006	HALO RUN	NUTRIENTS	Warm Water Aquatic Life	5A	6.37	Miles
PATOKA RIVER	51202090301	Dubois/Spencer	INP0931_T1006	HALO RUN	BIOLOGICAL INTEGRITY	Warm Water Aquatic Life	5A	6.37	Miles
PATOKA RIVER	51202090301	Dubois/Spencer	INP0931_T1006	HALO RUN	ESCHERICHIA COLI (E. COLI)	Recreational Use (Human Health)	5A	6.37	Miles
PATOKA RIVER	51202090301	Dubois	INP0931_T1007	HOLEY RUN	BIOLOGICAL INTEGRITY	Warm Water Aquatic Life	5A	4.89	Miles
PATOKA RIVER	51202090301	Dubois	INP0931_T1007	HOLEY RUN	ESCHERICHIA COLI (E. COLI)	Recreational Use (Human Health)	5A	4.89	Miles
PATOKA RIVER	51202090301	Dubois	INP0931_T1007	HOLEY RUN	NUTRIENTS	Warm Water Aquatic Life	5A	4.89	Miles
PATOKA RIVER	51202090301	Dubois	INP0931_T1008	GREEN CREEK	ESCHERICHIA COLI (E. COLI)	Recreational Use (Human Health)	5A	4.1	Miles
PATOKA RIVER	51202090301	Dubois	INP0931_T1008	GREEN CREEK	BIOLOGICAL INTEGRITY	Warm Water Aquatic Life	5A	4.1	Miles

BASIN	HYDROLOGIC UNIT CODE	COUNTY	ASSESSMENT UNIT ID	ASSESSMENT UNIT NAME	PARAMETER	DESIGNATED USE	IR CATEGORY	SIZE	UNIT
PATOKA RIVER	51202090301	Dubois	INP0931_T1008	GREEN CREEK	NUTRIENTS	Warm Water Aquatic Life	5A	4.1	Miles
PATOKA RIVER	51202090301	Dubois	INP0931_T1009	GREEN CREEK	NUTRIENTS	Warm Water Aquatic Life	5A	7.03	Miles
PATOKA RIVER	51202090301	Dubois	INP0931_T1009	GREEN CREEK	ESCHERICHIA COLI (E. COLI)	Recreational Use (Human Health)	5A	7.03	Miles
PATOKA RIVER	51202090301	Dubois	INP0931_T1009	GREEN CREEK	BIOLOGICAL INTEGRITY	Warm Water Aquatic Life	5A	7.03	Miles
PATOKA RIVER	51202090301	Dubois	INP0931_T1010	WATER RUN	NUTRIENTS	Warm Water Aquatic Life	5A	1.75	Miles
PATOKA RIVER	51202090301	Dubois	INP0931_T1010	WATER RUN	BIOLOGICAL INTEGRITY	Warm Water Aquatic Life	5A	1.75	Miles
PATOKA RIVER	51202090301	Dubois	INP0931_T1010	WATER RUN	ESCHERICHIA COLI (E. COLI)	Recreational Use (Human Health)	5A	1.75	Miles
PATOKA RIVER	51202090301	Dubois	INP0931_T1011	GREEN CREEK - UNNAMED TRIBUTARY	BIOLOGICAL INTEGRITY	Warm Water Aquatic Life	5A	2.29	Miles
PATOKA RIVER	51202090301	Dubois	INP0931_T1011	GREEN CREEK - UNNAMED TRIBUTARY	ESCHERICHIA COLI (E. COLI)	Recreational Use (Human Health)	5A	2.29	Miles
PATOKA RIVER	51202090301	Dubois	INP0931_T1011	GREEN CREEK - UNNAMED TRIBUTARY	NUTRIENTS	Warm Water Aquatic Life	5A	2.29	Miles
PATOKA RIVER	51202090301	Dubois	INP0931_T1012	PALE RUN	ESCHERICHIA COLI (E. COLI)	Recreational Use (Human Health)	5A	1.11	Miles
PATOKA RIVER	51202090301	Dubois	INP0931_T1012	PALE RUN	NUTRIENTS	Warm Water Aquatic Life	5A	1.11	Miles
PATOKA RIVER	51202090301	Dubois	INP0931_T1012	PALE RUN	BIOLOGICAL INTEGRITY	Warm Water Aquatic Life	5A	1.11	Miles
PATOKA RIVER	51202090301	Dubois	INP0931_T1013	GREEN CREEK - UNNAMED TRIBUTARY	BIOLOGICAL INTEGRITY	Warm Water Aquatic Life	5A	1.68	Miles
PATOKA RIVER	51202090301	Dubois	INP0931_T1013	GREEN CREEK - UNNAMED TRIBUTARY	ESCHERICHIA COLI (E. COLI)	Recreational Use (Human Health)	5A	1.68	Miles
PATOKA RIVER	51202090301	Dubois	INP0931_T1013	GREEN CREEK - UNNAMED TRIBUTARY	NUTRIENTS	Warm Water Aquatic Life	5A	1.68	Miles
PATOKA RIVER	51202090301	Dubois	INP0931_T1014	CROSS DRAIN	NUTRIENTS	Warm Water Aquatic Life	5A	3.22	Miles
PATOKA RIVER	51202090301	Dubois	INP0931_T1014	CROSS DRAIN	ESCHERICHIA COLI (E. COLI)	Recreational Use (Human Health)	5A	3.22	Miles
PATOKA RIVER	51202090301	Dubois	INP0931_T1014	CROSS DRAIN	BIOLOGICAL INTEGRITY	Warm Water Aquatic Life	5A	3.22	Miles
PATOKA RIVER	51202090301	Dubois	INP0931_T1015	GREEN CREEK - UNNAMED TRIBUTARY	NUTRIENTS	Warm Water Aquatic Life	5A	1.85	Miles
PATOKA RIVER	51202090301	Dubois	INP0931_T1015	GREEN CREEK - UNNAMED TRIBUTARY	BIOLOGICAL INTEGRITY	Warm Water Aquatic Life	5A	1.85	Miles
PATOKA RIVER	51202090301	Dubois	INP0931_T1015	GREEN CREEK - UNNAMED TRIBUTARY	ESCHERICHIA COLI (E. COLI)	Recreational Use (Human Health)	5A	1.85	Miles
PATOKA RIVER	51202090302	Dubois/Spencer	INP0932_03	BRUNER CREEK	DISSOLVED OXYGEN	Warm Water Aquatic Life	5A	5.13	Miles
PATOKA RIVER	51202090302	Dubois/Spencer	INP0932_03	BRUNER CREEK	ESCHERICHIA COLI (E. COLI)	Recreational Use (Human Health)	5A	5.13	Miles
PATOKA RIVER	51202090302	Dubois	INP0932_04	BRUNER CREEK	DISSOLVED OXYGEN	Warm Water Aquatic Life	5A	7.24	Miles
PATOKA RIVER	51202090302	Dubois	INP0932_04	BRUNER CREEK	ESCHERICHIA COLI (E. COLI)	Recreational Use (Human Health)	5A	7.24	Miles
PATOKA RIVER	51202090302	Dubois	INP0932_05	BRUNER CREEK	DISSOLVED OXYGEN	Warm Water Aquatic Life	5A	6.27	Miles
PATOKA RIVER	51202090302	Dubois	INP0932_05	BRUNER CREEK	ESCHERICHIA COLI (E. COLI)	Recreational Use (Human Health)	5A	6.27	Miles
PATOKA RIVER	51202090302	Dubois	INP0932_05A	BRUNER CREEK	DISSOLVED OXYGEN	Warm Water Aquatic Life	5A	0.32	Miles
PATOKA RIVER	51202090302	Dubois	INP0932_05A	BRUNER CREEK	ESCHERICHIA COLI (E. COLI)	Recreational Use (Human Health)	5A	0.32	Miles
PATOKA RIVER	51202090302	Dubois	INP0932_06	BRUNER CREEK	DISSOLVED OXYGEN	Warm Water Aquatic Life	5A	2.66	Miles
PATOKA RIVER	51202090302	Dubois	INP0932_06	BRUNER CREEK	ESCHERICHIA COLI (E. COLI)	Recreational Use (Human Health)	5A	2.66	Miles
PATOKA RIVER	51202090302	Dubois	INP0932_06	BRUNER CREEK	NUTRIENTS	Warm Water Aquatic Life	5A	2.66	Miles
PATOKA RIVER	51202090302	Dubois	INP0932_07	BRUNER CREEK	NUTRIENTS	Warm Water Aquatic Life	5A	5.15	Miles
PATOKA RIVER	51202090302	Dubois	INP0932_07	BRUNER CREEK	DISSOLVED OXYGEN	Warm Water Aquatic Life	5A	5.15	Miles
PATOKA RIVER	51202090302	Dubois	INP0932_07	BRUNER CREEK	ESCHERICHIA COLI (E. COLI)	Recreational Use (Human Health)	5A	5.15	Miles
PATOKA RIVER	51202090302	Dubois	INP0932_T1003	BRUNER CREEK - UNNAMED TRIBUTARY	DISSOLVED OXYGEN	Warm Water Aquatic Life	5A	3.53	Miles
PATOKA RIVER	51202090302	Dubois	INP0932_T1003	BRUNER CREEK - UNNAMED TRIBUTARY	ESCHERICHIA COLI (E. COLI)	Recreational Use (Human Health)	5A	3.53	Miles
PATOKA RIVER	51202090302	Dubois	INP0932_T1004	BRUNER CREEK - UNNAMED TRIBUTARY	DISSOLVED OXYGEN	Warm Water Aquatic Life	5A	7.06	Miles
PATOKA RIVER	51202090302	Dubois	INP0932_T1004	BRUNER CREEK - UNNAMED TRIBUTARY	ESCHERICHIA COLI (E. COLI)	Recreational Use (Human Health)	5A	7.06	Miles
PATOKA RIVER	51202090302	Dubois	INP0932_T1005	SHORT CREEK	ESCHERICHIA COLI (E. COLI)	Recreational Use (Human Health)	5A	8.22	Miles
PATOKA RIVER	51202090302	Dubois	INP0932_T1005	SHORT CREEK	DISSOLVED OXYGEN	Warm Water Aquatic Life	5A	8.22	Miles
PATOKA RIVER	51202090302	Dubois	INP0932_T1005	SHORT CREEK	BIOLOGICAL INTEGRITY	Warm Water Aquatic Life	5A	8.22	Miles
PATOKA RIVER	51202090302	Dubois	INP0932_T1006	SHORT CREEK	ESCHERICHIA COLI (E. COLI)	Recreational Use (Human Health)	5A	0.69	Miles
PATOKA RIVER	51202090302	Dubois	INP0932_T1006	SHORT CREEK	DISSOLVED OXYGEN	Warm Water Aquatic Life	5A	0.69	Miles
PATOKA RIVER	51202090302	Dubois	INP0932_T1006	SHORT CREEK	BIOLOGICAL INTEGRITY	Warm Water Aquatic Life	5A	0.69	Miles
PATOKA RIVER	51202090302	Dubois	INP0932_T1007	SHORT CREEK	BIOLOGICAL INTEGRITY	Warm Water Aquatic Life	5A	12.28	Miles
PATOKA RIVER	51202090302	Dubois	INP0932_T1007	SHORT CREEK	DISSOLVED OXYGEN	Warm Water Aquatic Life	5A	12.28	Miles
PATOKA RIVER	51202090302	Dubois	INP0932_T1007	SHORT CREEK	ESCHERICHIA COLI (E. COLI)	Recreational Use (Human Health)	5A	12.28	Miles
PATOKA RIVER	51202090302	Dubois	INP0932_T1008	SHORT CREEK - UNNAMED TRIBUTARY	BIOLOGICAL INTEGRITY	Warm Water Aquatic Life	5A	1.54	Miles
PATOKA RIVER	51202090302	Dubois	INP0932_T1008	SHORT CREEK - UNNAMED TRIBUTARY	DISSOLVED OXYGEN	Warm Water Aquatic Life	5A	1.54	Miles
PATOKA RIVER	51202090302	Dubois	INP0932_T1008	SHORT CREEK - UNNAMED TRIBUTARY	ESCHERICHIA COLI (E. COLI)	Recreational Use (Human Health)	5A	1.54	Miles
PATOKA RIVER	51202090302	Dubois	INP0932_T1009	SHORT CREEK - UNNAMED TRIBUTARY	BIOLOGICAL INTEGRITY	Warm Water Aquatic Life	5A	1.23	Miles
PATOKA RIVER	51202090302	Dubois	INP0932_T1009	SHORT CREEK - UNNAMED TRIBUTARY	DISSOLVED OXYGEN	Warm Water Aquatic Life	5A	1.23	Miles
PATOKA RIVER	51202090302	Dubois	INP0932_T1009	SHORT CREEK - UNNAMED TRIBUTARY	ESCHERICHIA COLI (E. COLI)	Recreational Use (Human Health)	5A	1.23	Miles
PATOKA RIVER	51202090302	Dubois	INP0932_T1010	SHORT CREEK - UNNAMED TRIBUTARY	BIOLOGICAL INTEGRITY	Warm Water Aquatic Life	5A	5.45	Miles
PATOKA RIVER	51202090302	Dubois	INP0932_T1010	SHORT CREEK - UNNAMED TRIBUTARY	DISSOLVED OXYGEN	Warm Water Aquatic Life	5A	5.45	Miles
PATOKA RIVER	51202090302	Dubois	INP0932_T1010	SHORT CREEK - UNNAMED TRIBUTARY	ESCHERICHIA COLI (E. COLI)	Recreational Use (Human Health)	5A	5.45	Miles
PATOKA RIVER	51202090302	Dubois	INP0932_T1011	SHORT CREEK - UNNAMED TRIBUTARY	BIOLOGICAL INTEGRITY	Warm Water Aquatic Life	5A	2.36	Miles
PATOKA RIVER	51202090302	Dubois	INP0932_T1011	SHORT CREEK - UNNAMED TRIBUTARY	DISSOLVED OXYGEN	Warm Water Aquatic Life	5A	2.36	Miles

BASIN	HYDROLOGIC UNIT CODE	COUNTY	ASSESSMENT UNIT ID	ASSESSMENT UNIT NAME	PARAMETER	DESIGNATED USE	IR CATEGORY	SIZE	UNIT
PATOKA RIVER	51202090302	Dubois	INP0932_T1011	SHORT CREEK - UNNAMED TRIBUTARY	ESCHERICHIA COLI (E. COLI)	Recreational Use (Human Health)	5A	2.36	Miles
PATOKA RIVER	51202090302	Dubois	INP0932_T1015	SHORT CREEK	BIOLOGICAL INTEGRITY	Warm Water Aquatic Life	5A	1.14	Miles
PATOKA RIVER	51202090302	Dubois	INP0932_T1015	SHORT CREEK	DISSOLVED OXYGEN	Warm Water Aquatic Life	5A	1.14	Miles
PATOKA RIVER	51202090302	Dubois	INP0932_T1015	SHORT CREEK	ESCHERICHIA COLI (E. COLI)	Recreational Use (Human Health)	5A	1.14	Miles
PATOKA RIVER	51202090303	Dubois	INP0933_01	HUNLEY CREEK	SEDIMENTATION/SILTATION	Warm Water Aquatic Life	5A	14.74	Miles
PATOKA RIVER	51202090303	Dubois	INP0933_01	HUNLEY CREEK	BIOLOGICAL INTEGRITY	Warm Water Aquatic Life	5A	14.74	Miles
PATOKA RIVER	51202090303	Dubois	INP0933_01	HUNLEY CREEK	DISSOLVED OXYGEN	Warm Water Aquatic Life	5A	14.74	Miles
PATOKA RIVER	51202090303	Dubois	INP0933_02	HUNLEY CREEK	BIOLOGICAL INTEGRITY	Warm Water Aquatic Life	5A	19.65	Miles
PATOKA RIVER	51202090303	Dubois	INP0933_T1002	HUNLEY CREEK - UNNAMED TRIBUTARY	ESCHERICHIA COLI (E. COLI)	Recreational Use (Human Health)	5A	5.02	Miles
PATOKA RIVER	51202090303	Dubois	INP0933_T1003	HUNLEY CREEK - UNNAMED TRIBUTARY	BIOLOGICAL INTEGRITY	Warm Water Aquatic Life	5A	5.78	Miles
PATOKA RIVER	51202090303	Dubois	INP0933_T1004	INDIAN CREEK	BIOLOGICAL INTEGRITY	Warm Water Aquatic Life	5A	5.89	Miles
PATOKA RIVER	51202090303	Dubois	INP0933_T1004	INDIAN CREEK	DISSOLVED OXYGEN	Warm Water Aquatic Life	5A	5.89	Miles
PATOKA RIVER	51202090303	Dubois	INP0933_T1004	INDIAN CREEK	ESCHERICHIA COLI (E. COLI)	Recreational Use (Human Health)	5A	5.89	Miles
PATOKA RIVER	51202090303	Dubois	INP0933_T1005	INDIAN CREEK	BIOLOGICAL INTEGRITY	Warm Water Aquatic Life	5A	13.13	Miles
PATOKA RIVER	51202090303	Dubois	INP0933_T1005	INDIAN CREEK	DISSOLVED OXYGEN	Warm Water Aquatic Life	5A	13.13	Miles
PATOKA RIVER	51202090303	Dubois	INP0933_T1005	INDIAN CREEK	ESCHERICHIA COLI (E. COLI)	Recreational Use (Human Health)	5A	13.13	Miles
PATOKA RIVER	51202090303	Dubois	INP0933_T1006	INDIAN CREEK - UNNAMED TRIBUTARY	BIOLOGICAL INTEGRITY	Warm Water Aquatic Life	5A	2.08	Miles
PATOKA RIVER	51202090303	Dubois	INP0933_T1006	INDIAN CREEK - UNNAMED TRIBUTARY	DISSOLVED OXYGEN	Warm Water Aquatic Life	5A	2.08	Miles
PATOKA RIVER	51202090303	Dubois	INP0933_T1006	INDIAN CREEK - UNNAMED TRIBUTARY	ESCHERICHIA COLI (E. COLI)	Recreational Use (Human Health)	5A	2.08	Miles
PATOKA RIVER	51202090303	Dubois	INP0933_T1007	INDIAN CREEK - UNNAMED TRIBUTARY	BIOLOGICAL INTEGRITY	Warm Water Aquatic Life	5A	4.03	Miles
PATOKA RIVER	51202090303	Dubois	INP0933_T1007	INDIAN CREEK - UNNAMED TRIBUTARY	DISSOLVED OXYGEN	Warm Water Aquatic Life	5A	4.03	Miles
PATOKA RIVER	51202090303	Dubois	INP0933_T1007	INDIAN CREEK - UNNAMED TRIBUTARY	ESCHERICHIA COLI (E. COLI)	Recreational Use (Human Health)	5A	4.03	Miles
PATOKA RIVER	51202090303	Dubois	INP0933_T1008	INDIAN CREEK - UNNAMED TRIBUTARY	BIOLOGICAL INTEGRITY	Warm Water Aquatic Life	5A	3.64	Miles
PATOKA RIVER	51202090303	Dubois	INP0933_T1008	INDIAN CREEK - UNNAMED TRIBUTARY	DISSOLVED OXYGEN	Warm Water Aquatic Life	5A	3.64	Miles
PATOKA RIVER	51202090303	Dubois	INP0933_T1008	INDIAN CREEK - UNNAMED TRIBUTARY	ESCHERICHIA COLI (E. COLI)	Recreational Use (Human Health)	5A	3.64	Miles
PATOKA RIVER	51202090401	Dubois/Orange	INP0941_01	DILLON CREEK	ESCHERICHIA COLI (E. COLI)	Recreational Use (Human Health)	5A	21.29	Miles
PATOKA RIVER	51202090401	Dubois/Orange	INP0941_T1001	CANE CREEK	ESCHERICHIA COLI (E. COLI)	Recreational Use (Human Health)	5A	11.34	Miles
PATOKA RIVER	51202090401	Dubois/Orange	INP0941_T1002	GEORGE CREEK	ESCHERICHIA COLI (E. COLI)	Recreational Use (Human Health)	5A	6.12	Miles
PATOKA RIVER	51202090402	Dubois	INP0942_03	PATOKA RIVER	DISSOLVED OXYGEN	Warm Water Aquatic Life	5A	2.86	Miles
PATOKA RIVER	51202090402	Dubois	INP0942_03	PATOKA RIVER	ESCHERICHIA COLI (E. COLI)	Recreational Use (Human Health)	5A	2.86	Miles
PATOKA RIVER	51202090402	Dubois	INP0942_04	PATOKA RIVER	ESCHERICHIA COLI (E. COLI)	Recreational Use (Human Health)	5A	6.75	Miles
PATOKA RIVER	51202090402	Dubois	INP0942_04	PATOKA RIVER	DISSOLVED OXYGEN	Warm Water Aquatic Life	5A	6.75	Miles
PATOKA RIVER	51202090402	Dubois	INP0942_05	PATOKA RIVER	ESCHERICHIA COLI (E. COLI)	Recreational Use (Human Health)	5A	3.7	Miles
PATOKA RIVER	51202090402	Dubois	INP0942_05	PATOKA RIVER	DISSOLVED OXYGEN	Warm Water Aquatic Life	5A	3.7	Miles
PATOKA RIVER	51202090402	Dubois	INP0942_06	PATOKA RIVER	DISSOLVED OXYGEN	Warm Water Aquatic Life	5A	6.43	Miles
PATOKA RIVER	51202090402	Dubois	INP0942_06	PATOKA RIVER	ESCHERICHIA COLI (E. COLI)	Recreational Use (Human Health)	5A	6.43	Miles
PATOKA RIVER	51202090402	Dubois	INP0942_T1008	PATOKA RIVER - UNNAMED TRIBUTARY	DISSOLVED OXYGEN	Warm Water Aquatic Life	5A	5.57	Miles
PATOKA RIVER	51202090402	Dubois	INP0942_T1008	PATOKA RIVER - UNNAMED TRIBUTARY	ESCHERICHIA COLI (E. COLI)	Recreational Use (Human Health)	5A	5.57	Miles
PATOKA RIVER	51202090402	Dubois	INP0942_T1009	LEISTNER CREEK	DISSOLVED OXYGEN	Warm Water Aquatic Life	5A	10.19	Miles
PATOKA RIVER	51202090402	Dubois	INP0942_T1009	LEISTNER CREEK	ESCHERICHIA COLI (E. COLI)	Recreational Use (Human Health)	5A	10.19	Miles
PATOKA RIVER	51202090402	Dubois	INP0942_T1010	PATOKA RIVER - UNNAMED TRIBUTARY	DISSOLVED OXYGEN	Warm Water Aquatic Life	5A	0.18	Miles
PATOKA RIVER	51202090402	Dubois	INP0942_T1010	PATOKA RIVER - UNNAMED TRIBUTARY	ESCHERICHIA COLI (E. COLI)	Recreational Use (Human Health)	5A	0.18	Miles
PATOKA RIVER	51202090402	Dubois	INP0942_T1010A	PATOKA RIVER - UNNAMED TRIBUTARY	DISSOLVED OXYGEN	Warm Water Aquatic Life	5A	0.36	Miles
PATOKA RIVER	51202090402	Dubois	INP0942_T1010A	PATOKA RIVER - UNNAMED TRIBUTARY	ESCHERICHIA COLI (E. COLI)	Recreational Use (Human Health)	5A	0.36	Miles
PATOKA RIVER	51202090403	Dubois	INP0943_02	PATOKA RIVER	BIOLOGICAL INTEGRITY	Warm Water Aquatic Life	5A	6.46	Miles
PATOKA RIVER	51202090403	Dubois	INP0943_02	PATOKA RIVER	DISSOLVED OXYGEN	Warm Water Aquatic Life	5A	6.46	Miles
PATOKA RIVER	51202090403	Dubois	INP0943_02	PATOKA RIVER	ESCHERICHIA COLI (E. COLI)	Recreational Use (Human Health)	5A	6.46	Miles
PATOKA RIVER	51202090403	Dubois	INP0943_03	PATOKA RIVER	BIOLOGICAL INTEGRITY	Warm Water Aquatic Life	5A	4.68	Miles
PATOKA RIVER	51202090403	Dubois	INP0943_03	PATOKA RIVER	DISSOLVED OXYGEN	Warm Water Aquatic Life	5A	4.68	Miles
PATOKA RIVER	51202090403	Dubois	INP0943_03	PATOKA RIVER	ESCHERICHIA COLI (E. COLI)	Recreational Use (Human Health)	5A	4.68	Miles
PATOKA RIVER	51202090403	Dubois	INP0943_04	PATOKA RIVER	BIOLOGICAL INTEGRITY	Warm Water Aquatic Life	5A	4.16	Miles
PATOKA RIVER	51202090403	Dubois	INP0943_04	PATOKA RIVER	DISSOLVED OXYGEN	Warm Water Aquatic Life	5A	4.16	Miles
PATOKA RIVER	51202090403	Dubois	INP0943_04	PATOKA RIVER	ESCHERICHIA COLI (E. COLI)	Recreational Use (Human Health)	5A	4.16	Miles
PATOKA RIVER	51202090403	Dubois	INP0943_05	PATOKA RIVER	BIOLOGICAL INTEGRITY	Warm Water Aquatic Life	5A	8.01	Miles
PATOKA RIVER	51202090403	Dubois	INP0943_05	PATOKA RIVER	DISSOLVED OXYGEN	Warm Water Aquatic Life	5A	8.01	Miles
PATOKA RIVER	51202090403	Dubois	INP0943_05	PATOKA RIVER	ESCHERICHIA COLI (E. COLI)	Recreational Use (Human Health)	5A	8.01	Miles
PATOKA RIVER	51202090403	Dubois	INP0943_T1006	TEDER CREEK	NUTRIENTS	Warm Water Aquatic Life	5A	9.33	Miles
PATOKA RIVER	51202090403	Dubois	INP0943_T1006	TEDER CREEK	ESCHERICHIA COLI (E. COLI)	Recreational Use (Human Health)	5A	9.33	Miles
PATOKA RIVER	51202090403	Dubois	INP0943_T1006	TEDER CREEK	DISSOLVED OXYGEN	Warm Water Aquatic Life	5A	9.33	Miles
PATOKA RIVER	51202090403	Dubois	INP0943_T1008	POLSON CREEK	ESCHERICHIA COLI (E. COLI)	Recreational Use (Human Health)	5A	2.18	Miles

BASIN	HYDROLOGIC UNIT CODE	COUNTY	ASSESSMENT UNIT ID	ASSESSMENT UNIT NAME	PARAMETER	DESIGNATED USE	IR CATEGORY	SIZE	UNIT
PATOKA RIVER	51202090403	Dubois	INP0943_T1008	POLSON CREEK	BIOLOGICAL INTEGRITY	Warm Water Aquatic Life	5A	2.18	Miles
PATOKA RIVER	51202090403	Dubois	INP0943_T1008	POLSON CREEK	DISSOLVED OXYGEN	Warm Water Aquatic Life	5A	2.18	Miles
PATOKA RIVER	51202090403	Dubois	INP0943_T1009	POLSON CREEK	DISSOLVED OXYGEN	Warm Water Aquatic Life	5A	0.5	Miles
PATOKA RIVER	51202090403	Dubois	INP0943_T1009	POLSON CREEK	ESCHERICHIA COLI (E. COLI)	Recreational Use (Human Health)	5A	0.5	Miles
PATOKA RIVER	51202090403	Dubois	INP0943_T1009	POLSON CREEK	BIOLOGICAL INTEGRITY	Warm Water Aquatic Life	5A	0.5	Miles
PATOKA RIVER	51202090403	Dubois	INP0943_T1010	BAILEY CREEK	BIOLOGICAL INTEGRITY	Warm Water Aquatic Life	5A	4.05	Miles
PATOKA RIVER	51202090403	Dubois	INP0943_T1010	BAILEY CREEK	DISSOLVED OXYGEN	Warm Water Aquatic Life	5A	4.05	Miles
PATOKA RIVER	51202090403	Dubois	INP0943_T1010	BAILEY CREEK	ESCHERICHIA COLI (E. COLI)	Recreational Use (Human Health)	5A	4.05	Miles
PATOKA RIVER	51202090403	Dubois	INP0943_T1011	POLSON CREEK - UNNAMED TRIBUTARY	DISSOLVED OXYGEN	Warm Water Aquatic Life	5A	3.36	Miles
PATOKA RIVER	51202090403	Dubois	INP0943_T1011	POLSON CREEK - UNNAMED TRIBUTARY	ESCHERICHIA COLI (E. COLI)	Recreational Use (Human Health)	5A	3.36	Miles
PATOKA RIVER	51202090403	Dubois	INP0943_T1011	POLSON CREEK - UNNAMED TRIBUTARY	BIOLOGICAL INTEGRITY	Warm Water Aquatic Life	5A	3.36	Miles
PATOKA RIVER	51202090403	Dubois	INP0943_T1012	BAUER CREEK	ESCHERICHIA COLI (E. COLI)	Recreational Use (Human Health)	5A	9.22	Miles
PATOKA RIVER	51202090403	Dubois	INP0943_T1013	BAUER CREEK	ESCHERICHIA COLI (E. COLI)	Recreational Use (Human Health)	5A	6.8	Miles
PATOKA RIVER	51202090403	Dubois	INP0943_T1014	POLSON CREEK - UNNAMED TRIBUTARY	BIOLOGICAL INTEGRITY	Warm Water Aquatic Life	5A	1.32	Miles
PATOKA RIVER	51202090403	Dubois	INP0943_T1014	POLSON CREEK - UNNAMED TRIBUTARY	DISSOLVED OXYGEN	Warm Water Aquatic Life	5A	1.32	Miles
PATOKA RIVER	51202090403	Dubois	INP0943_T1014	POLSON CREEK - UNNAMED TRIBUTARY	ESCHERICHIA COLI (E. COLI)	Recreational Use (Human Health)	5A	1.32	Miles
PATOKA RIVER	51202090403	Dubois	INP0943_T1015	POLSON CREEK - UNNAMED TRIBUTARY	BIOLOGICAL INTEGRITY	Warm Water Aquatic Life	5A	0.3	Miles
PATOKA RIVER	51202090403	Dubois	INP0943_T1015	POLSON CREEK - UNNAMED TRIBUTARY	DISSOLVED OXYGEN	Warm Water Aquatic Life	5A	0.3	Miles
PATOKA RIVER	51202090403	Dubois	INP0943_T1015	POLSON CREEK - UNNAMED TRIBUTARY	ESCHERICHIA COLI (E. COLI)	Recreational Use (Human Health)	5A	0.3	Miles
PATOKA RIVER	51202090403	Dubois	INP0943_T1016	POLSON CREEK - UNNAMED TRIBUTARY	BIOLOGICAL INTEGRITY	Warm Water Aquatic Life	5A	0.97	Miles
PATOKA RIVER	51202090403	Dubois	INP0943_T1016	POLSON CREEK - UNNAMED TRIBUTARY	DISSOLVED OXYGEN	Warm Water Aquatic Life	5A	0.97	Miles
PATOKA RIVER	51202090403	Dubois	INP0943_T1016	POLSON CREEK - UNNAMED TRIBUTARY	ESCHERICHIA COLI (E. COLI)	Recreational Use (Human Health)	5A	0.97	Miles
PATOKA RIVER		Dubois	INP0943_t1017	PATOKA RIVER - UNNAMED TRIBUTARY	BIOLOGICAL INTEGRITY	Warm Water Aquatic Life	5A	3.82	Miles
PATOKA RIVER		Dubois	INP0943_t1017	PATOKA RIVER - UNNAMED TRIBUTARY	ESCHERICHIA COLI (E. COLI)	Recreational Use (Human Health)	5A	3.82	Miles
PATOKA RIVER		Dubois	INP0943_t1017	PATOKA RIVER - UNNAMED TRIBUTARY	DISSOLVED OXYGEN	Warm Water Aquatic Life	5A	3.82	Miles
PATOKA RIVER	51202090403	Dubois	INP0943_T1018	PATOKA RIVER - UNNAMED TRIBUTARY	ESCHERICHIA COLI (E. COLI)	Recreational Use (Human Health)	5A	3.45	Miles
PATOKA RIVER	51202090403	Dubois	INP0943_T1018	PATOKA RIVER - UNNAMED TRIBUTARY	BIOLOGICAL INTEGRITY	Warm Water Aquatic Life	5A	3.45	Miles
PATOKA RIVER	51202090403	Dubois	INP0943_T1018	PATOKA RIVER - UNNAMED TRIBUTARY	DISSOLVED OXYGEN	Warm Water Aquatic Life	5A	3.45	Miles
PATOKA RIVER	51202090403	Dubois	INP0943_T1020	PATOKA RIVER - UNNAMED TRIBUTARY	BIOLOGICAL INTEGRITY	Warm Water Aquatic Life	5A	2.72	Miles
PATOKA RIVER	51202090403	Dubois	INP0943_T1020	PATOKA RIVER - UNNAMED TRIBUTARY	DISSOLVED OXYGEN	Warm Water Aquatic Life	5A	2.72	Miles
PATOKA RIVER	51202090403	Dubois	INP0943_T1020	PATOKA RIVER - UNNAMED TRIBUTARY	ESCHERICHIA COLI (E. COLI)	Recreational Use (Human Health)	5A	2.72	Miles
PATOKA RIVER	51202090403	Dubois	INP0943_T1021	POLSON CREEK	BIOLOGICAL INTEGRITY	Warm Water Aquatic Life	5A	1.16	Miles
PATOKA RIVER	51202090403	Dubois	INP0943_T1021	POLSON CREEK	DISSOLVED OXYGEN	Warm Water Aquatic Life	5A	1.16	Miles
PATOKA RIVER	51202090403	Dubois	INP0943_T1021	POLSON CREEK	ESCHERICHIA COLI (E. COLI)	Recreational Use (Human Health)	5A	1.16	Miles
PATOKA RIVER	51202090403	Dubois	INP0943_T1022	PINNICK CREEK	BIOLOGICAL INTEGRITY	Warm Water Aquatic Life	5A	6.34	Miles
PATOKA RIVER	51202090403	Dubois	INP0943_T1022	PINNICK CREEK	DISSOLVED OXYGEN	Warm Water Aquatic Life	5A	6.34	Miles
PATOKA RIVER	51202090403	Dubois	INP0943_T1022	PINNICK CREEK	ESCHERICHIA COLI (E. COLI)	Recreational Use (Human Health)	5A	6.34	Miles
PATOKA RIVER	51202090403	Dubois	INP0943_T1023	PATOKA RIVER	BIOLOGICAL INTEGRITY	Warm Water Aquatic Life	5A	5.62	Miles
PATOKA RIVER	51202090403	Dubois	INP0943_T1023	PATOKA RIVER	DISSOLVED OXYGEN	Warm Water Aquatic Life	5A	5.62	Miles
PATOKA RIVER	51202090403	Dubois	INP0943_T1023	PATOKA RIVER	ESCHERICHIA COLI (E. COLI)	Recreational Use (Human Health)	5A	5.62	Miles
PATOKA RIVER	51202090404	Dubois	INP0944_03	PATOKA RIVER	BIOLOGICAL INTEGRITY	Warm Water Aquatic Life	5A	7.28	Miles
PATOKA RIVER	51202090404	Dubois	INP0944_03	PATOKA RIVER	DISSOLVED OXYGEN	Warm Water Aquatic Life	5A	7.28	Miles
PATOKA RIVER	51202090404	Dubois	INP0944_03	PATOKA RIVER	ESCHERICHIA COLI (E. COLI)	Recreational Use (Human Health)	5A	7.28	Miles
PATOKA RIVER	51202090404	Dubois	INP0944_03	PATOKA RIVER	PCBS IN FISH TISSUE	Fish Consumption	5B	7.28	Miles
PATOKA RIVER	51202090404	Dubois	INP0944_04	PATOKA RIVER	BIOLOGICAL INTEGRITY	Warm Water Aquatic Life	5A	0.04	Miles
PATOKA RIVER	51202090404	Dubois	INP0944_04	PATOKA RIVER	PCBS IN FISH TISSUE	Fish Consumption	5B	0.04	Miles
PATOKA RIVER	51202090404	Dubois	INP0944_04	PATOKA RIVER	ESCHERICHIA COLI (E. COLI)	Recreational Use (Human Health)	5A	0.04	Miles
PATOKA RIVER	51202090404	Dubois	INP0944_05	PATOKA RIVER	BIOLOGICAL INTEGRITY	Warm Water Aquatic Life	5A	6.1	Miles
PATOKA RIVER	51202090404	Dubois	INP0944_05	PATOKA RIVER	PCBS IN FISH TISSUE	Fish Consumption	5B	6.1	Miles
PATOKA RIVER	51202090404	Dubois	INP0944_05	PATOKA RIVER	ESCHERICHIA COLI (E. COLI)	Recreational Use (Human Health)	5A	6.1	Miles
PATOKA RIVER	51202090404	Dubois	INP0944_06	PATOKA RIVER	BIOLOGICAL INTEGRITY	Warm Water Aquatic Life	5A	1.12	Miles
PATOKA RIVER	51202090404	Dubois	INP0944_06	PATOKA RIVER	ESCHERICHIA COLI (E. COLI)	Recreational Use (Human Health)	5A	1.12	Miles
PATOKA RIVER	51202090404	Dubois	INP0944_06	PATOKA RIVER	PCBS IN FISH TISSUE	Fish Consumption	5B	1.12	Miles
PATOKA RIVER	51202090404	Dubois	INP0944_07	PATOKA RIVER (PWS)	BIOLOGICAL INTEGRITY	Warm Water Aquatic Life	5A	0.19	Miles
PATOKA RIVER	51202090404	Dubois	INP0944_07	PATOKA RIVER (PWS)	ESCHERICHIA COLI (E. COLI)	Recreational Use (Human Health)	5A	0.19	Miles
PATOKA RIVER	51202090404	Dubois	INP0944_07	PATOKA RIVER (PWS)	PCBS IN FISH TISSUE	Fish Consumption	5B	0.19	Miles
PATOKA RIVER	51202090404	Dubois	INP0944_08	PATOKA RIVER	BIOLOGICAL INTEGRITY	Warm Water Aquatic Life	5A	0.81	Miles
PATOKA RIVER	51202090404	Dubois	INP0944_08	PATOKA RIVER	PCBS IN FISH TISSUE	Fish Consumption	5B	0.81	Miles
PATOKA RIVER	51202090404	Dubois	INP0944_08	PATOKA RIVER	ESCHERICHIA COLI (E. COLI)	Recreational Use (Human Health)	5A	0.81	Miles
PATOKA RIVER	51202090404	Dubois	INP0944_T1004	BUFFALO STREAM	DISSOLVED OXYGEN	Warm Water Aquatic Life	5A	11.65	Miles

BASIN	HYDROLOGIC UNIT CODE	COUNTY	ASSESSMENT UNIT ID	ASSESSMENT UNIT NAME	PARAMETER	DESIGNATED USE	IR CATEGORY	SIZE	UNIT
PATOKA RIVER	51202090404	Dubois	INP0944_T1004	BUFFALO STREAM	ESCHERICHIA COLI (E. COLI)	Recreational Use (Human Health)	5A	11.65	Miles
PATOKA RIVER	51202090404	Dubois	INP0944_T1004	BUFFALO STREAM	BIOLOGICAL INTEGRITY	Warm Water Aquatic Life	5A	11.65	Miles
PATOKA RIVER	51202090404	Dubois	INP0944_T1004	BUFFALO STREAM	NUTRIENTS	Warm Water Aquatic Life	5A	11.65	Miles
PATOKA RIVER	51202090404	Dubois	INP0944_T1005	COON RUN	PCBS IN FISH TISSUE	Fish Consumption	5B	2.1	Miles
PATOKA RIVER	51202090404	Dubois	INP0944_T1005	COON RUN	BIOLOGICAL INTEGRITY	Warm Water Aquatic Life	5A	2.1	Miles
PATOKA RIVER	51202090404	Dubois	INP0944_T1005	COON RUN	DISSOLVED OXYGEN	Warm Water Aquatic Life	5A	2.1	Miles
PATOKA RIVER	51202090404	Dubois	INP0944_T1005	COON RUN	ESCHERICHIA COLI (E. COLI)	Recreational Use (Human Health)	5A	2.1	Miles
PATOKA RIVER	51202090404	Dubois	INP0944_T1007	PAT RUN	PCBS IN FISH TISSUE	Fish Consumption	5B	3.04	Miles
PATOKA RIVER	51202090404	Dubois	INP0944_T1007	PAT RUN	BIOLOGICAL INTEGRITY	Warm Water Aquatic Life	5A	3.04	Miles
PATOKA RIVER	51202090404	Dubois	INP0944_T1007	PAT RUN	ESCHERICHIA COLI (E. COLI)	Recreational Use (Human Health)	5A	3.04	Miles
PATOKA RIVER	51202090404	Dubois	INP0944_T1008	PATOKA RIVER - UNNAMED TRIBUTARY	BIOLOGICAL INTEGRITY	Warm Water Aquatic Life	5A	1.97	Miles
PATOKA RIVER	51202090404	Dubois	INP0944_T1008	PATOKA RIVER - UNNAMED TRIBUTARY	ESCHERICHIA COLI (E. COLI)	Recreational Use (Human Health)	5A	1.97	Miles
PATOKA RIVER	51202090404	Dubois	INP0944_T1008	PATOKA RIVER - UNNAMED TRIBUTARY	PCBS IN FISH TISSUE	Fish Consumption	5B	1.97	Miles
PATOKA RIVER	51202090405	Dubois	INP0945_02	ELL CREEK	NUTRIENTS	Warm Water Aquatic Life	5A	10.63	Miles
PATOKA RIVER	51202090405	Dubois	INP0945_02	ELL CREEK	ESCHERICHIA COLI (E. COLI)	Recreational Use (Human Health)	5A	10.63	Miles
PATOKA RIVER	51202090405	Dubois	INP0945_02	ELL CREEK	DISSOLVED OXYGEN	Warm Water Aquatic Life	5A	10.63	Miles
PATOKA RIVER	51202090405	Dubois	INP0945_03	ELL CREEK	DISSOLVED OXYGEN	Warm Water Aquatic Life	5A	2.18	Miles
PATOKA RIVER	51202090405	Dubois	INP0945_03	ELL CREEK	ESCHERICHIA COLI (E. COLI)	Recreational Use (Human Health)	5A	2.18	Miles
PATOKA RIVER	51202090405	Dubois	INP0945_03	ELL CREEK	NUTRIENTS	Warm Water Aquatic Life	5A	2.18	Miles
PATOKA RIVER	51202090405	Dubois	INP0945_T1002	ELL CREEK - UNNAMED TRIBUTARY	ESCHERICHIA COLI (E. COLI)	Recreational Use (Human Health)	5A	9.49	Miles
PATOKA RIVER	51202090405	Dubois	INP0945_T1004	ELL CREEK - UNNAMED TRIBUTARY	NUTRIENTS	Warm Water Aquatic Life	5A	12.47	Miles
PATOKA RIVER	51202090405	Dubois	INP0945_T1005	ELL CREEK - UNNAMED TRIBUTARY	BIOLOGICAL INTEGRITY	Warm Water Aquatic Life	5A	9.35	Miles
PATOKA RIVER	51202090405	Dubois	INP0945_T1005	ELL CREEK - UNNAMED TRIBUTARY	DISSOLVED OXYGEN	Warm Water Aquatic Life	5A	9.35	Miles
PATOKA RIVER	51202090405	Dubois	INP0945_T1005	ELL CREEK - UNNAMED TRIBUTARY	ESCHERICHIA COLI (E. COLI)	Recreational Use (Human Health)	5A	9.35	Miles
PATOKA RIVER	51202090405	Dubois	INP0945_T1006	ELL CREEK - UNNAMED TRIBUTARY (LTD)	ESCHERICHIA COLI (E. COLI)	Recreational Use (Human Health)	5A	1.23	Miles
PATOKA RIVER	51202090405	Dubois	INP0945_T1006	ELL CREEK - UNNAMED TRIBUTARY (LTD)	NUTRIENTS	Warm Water Aquatic Life	5A	1.23	Miles
PATOKA RIVER	51202090405	Dubois	INP0945_T1006	ELL CREEK - UNNAMED TRIBUTARY (LTD)	DISSOLVED OXYGEN	Warm Water Aquatic Life	5A	1.23	Miles
PATOKA RIVER	51202090405	Dubois	INP0945_T1007	ELL CREEK - UNNAMED TRIBUTARY	DISSOLVED OXYGEN	Warm Water Aquatic Life	5A	0.77	Miles
PATOKA RIVER	51202090405	Dubois	INP0945_T1007	ELL CREEK - UNNAMED TRIBUTARY	ESCHERICHIA COLI (E. COLI)	Recreational Use (Human Health)	5A	0.77	Miles
PATOKA RIVER	51202090405	Dubois	INP0945_T1007	ELL CREEK - UNNAMED TRIBUTARY	BIOLOGICAL INTEGRITY	Warm Water Aquatic Life	5A	0.77	Miles
PATOKA RIVER	51202090405	Dubois	INP0945_T1008	ELL CREEK - UNNAMED TRIBUTARY	NUTRIENTS	Warm Water Aquatic Life	5A	0.42	Miles
PATOKA RIVER	51202090405	Dubois	INP0945_T1009	ELL CREEK - UNNAMED TRIBUTARY	NUTRIENTS	Warm Water Aquatic Life	5A	0.48	Miles
PATOKA RIVER	51202090406	Dubois	INP0946_01	PATOKA RIVER	ESCHERICHIA COLI (E. COLI)	Recreational Use (Human Health)	5A	10.19	Miles
PATOKA RIVER	51202090406	Dubois	INP0946_01	PATOKA RIVER	PCBS IN FISH TISSUE	Fish Consumption	5B	10.19	Miles
PATOKA RIVER	51202090406	Dubois	INP0946_02	PATOKA RIVER	BIOLOGICAL INTEGRITY	Warm Water Aquatic Life	5A	8.89	Miles
PATOKA RIVER	51202090406	Dubois	INP0946_02	PATOKA RIVER	ESCHERICHIA COLI (E. COLI)	Recreational Use (Human Health)	5A	8.89	Miles
PATOKA RIVER	51202090406	Dubois	INP0946_02	PATOKA RIVER	PCBS IN FISH TISSUE	Fish Consumption	5B	8.89	Miles
PATOKA RIVER	51202090406	Dubois	INP0946_03	PATOKA RIVER	ESCHERICHIA COLI (E. COLI)	Recreational Use (Human Health)	5A	16.17	Miles
PATOKA RIVER	51202090406	Dubois	INP0946_03	PATOKA RIVER	PCBS IN FISH TISSUE	Fish Consumption	5B	16.17	Miles
PATOKA RIVER	51202090406	Dubois	INP0946_03	PATOKA RIVER	DISSOLVED OXYGEN	Warm Water Aquatic Life	5A	16.17	Miles
PATOKA RIVER	51202090406	Dubois	INP0946_03	PATOKA RIVER	BIOLOGICAL INTEGRITY	Warm Water Aquatic Life	5A	16.17	Miles
PATOKA RIVER	51202090406	Dubois	INP0946_03	PATOKA RIVER	NUTRIENTS	Warm Water Aquatic Life	5A	16.17	Miles
PATOKA RIVER	51202090406	Dubois	INP0946_T1001	DICK CREEK	ESCHERICHIA COLI (E. COLI)	Recreational Use (Human Health)	5A	7.78	Miles
PATOKA RIVER	51202090406	Dubois	INP0946_T1001	DICK CREEK	NUTRIENTS	Warm Water Aquatic Life	5A	7.78	Miles
PATOKA RIVER	51202090406	Dubois	INP0946_T1002	CROOKED CREEK	ESCHERICHIA COLI (E. COLI)	Recreational Use (Human Health)	5A	14.35	Miles
PATOKA RIVER	51202090406	Dubois	INP0946_T1002	CROOKED CREEK	NUTRIENTS	Warm Water Aquatic Life	5A	14.35	Miles
PATOKA RIVER	51202090406	Dubois	INP0946_T1003	ALTAR CREEK	BIOLOGICAL INTEGRITY	Warm Water Aquatic Life	5A	9.96	Miles
PATOKA RIVER	51202090406	Dubois	INP0946_T1003	ALTAR CREEK	ESCHERICHIA COLI (E. COLI)	Recreational Use (Human Health)	5A	9.96	Miles
PATOKA RIVER	51202090501	Pike	INP0951_05	FLAT CREEK	BIOLOGICAL INTEGRITY	Warm Water Aquatic Life	5A	8.23	Miles
PATOKA RIVER	51202090501	Pike	INP0951_05	FLAT CREEK	ESCHERICHIA COLI (E. COLI)	Recreational Use (Human Health)	5A	8.23	Miles
PATOKA RIVER	51202090501	Pike	INP0951_06	FLAT CREEK	ESCHERICHIA COLI (E. COLI)	Recreational Use (Human Health)	5A	8.87	Miles
PATOKA RIVER	51202090501	Pike	INP0951_06	FLAT CREEK	BIOLOGICAL INTEGRITY	Warm Water Aquatic Life	5A	8.87	Miles
PATOKA RIVER	51202090501	Pike	INP0951_07	FLAT CREEK	BIOLOGICAL INTEGRITY	Warm Water Aquatic Life	5A	4.22	Miles
PATOKA RIVER	51202090501	Pike	INP0951_07	FLAT CREEK	ESCHERICHIA COLI (E. COLI)	Recreational Use (Human Health)	5A	4.22	Miles
PATOKA RIVER	51202090501	Pike	INP0951_T1007	FLAT CREEK - UNNAMED TRIBUTARY	BIOLOGICAL INTEGRITY	Warm Water Aquatic Life	5A	0.54	Miles
PATOKA RIVER	51202090501	Pike	INP0951_T1007	FLAT CREEK - UNNAMED TRIBUTARY	ESCHERICHIA COLI (E. COLI)	Recreational Use (Human Health)	5A	0.54	Miles
PATOKA RIVER	51202090501	Pike	INP0951_T1010	FLAT CREEK - UNNAMED TRIBUTARY	BIOLOGICAL INTEGRITY	Warm Water Aquatic Life	5A	4.35	Miles
PATOKA RIVER	51202090501	Pike	INP0951_T1010	FLAT CREEK - UNNAMED TRIBUTARY	ESCHERICHIA COLI (E. COLI)	Recreational Use (Human Health)	5A	4.35	Miles
PATOKA RIVER	51202090501	Pike	INP0951_T1011	FLAT CREEK - UNNAMED TRIBUTARY	BIOLOGICAL INTEGRITY	Warm Water Aquatic Life	5A	1.67	Miles
PATOKA RIVER	51202090501	Pike	INP0951_T1011	FLAT CREEK - UNNAMED TRIBUTARY	ESCHERICHIA COLI (E. COLI)	Recreational Use (Human Health)	5A	1.67	Miles

BASIN	HYDROLOGIC UNIT CODE	COUNTY	ASSESSMENT UNIT ID	ASSESSMENT UNIT NAME	PARAMETER	DESIGNATED USE	IR CATEGORY	SIZE	UNIT
PATOKA RIVER	51202090501	Pike	INP0951_T1012	FLAT CREEK - UNNAMED TRIBUTARY	BIOLOGICAL INTEGRITY	Warm Water Aquatic Life	5A	2.4	Miles
PATOKA RIVER	51202090501	Pike	INP0951_T1012	FLAT CREEK - UNNAMED TRIBUTARY	ESCHERICHIA COLI (E. COLI)	Recreational Use (Human Health)	5A	2.4	Miles
PATOKA RIVER	51202090501	Pike	INP0951_T1013	FLAT CREEK - UNNAMED TRIBUTARY	BIOLOGICAL INTEGRITY	Warm Water Aquatic Life	5A	1.7	Miles
PATOKA RIVER	51202090501	Pike	INP0951_T1013	FLAT CREEK - UNNAMED TRIBUTARY	ESCHERICHIA COLI (E. COLI)	Recreational Use (Human Health)	5A	1.7	Miles
PATOKA RIVER	51202090502	Dubois/Pike	INP0952_02	FLAT CREEK	BIOLOGICAL INTEGRITY	Warm Water Aquatic Life	5A	9.11	Miles
PATOKA RIVER	51202090502	Dubois/Pike	INP0952_02	FLAT CREEK	ESCHERICHIA COLI (E. COLI)	Recreational Use (Human Health)	5A	9.11	Miles
PATOKA RIVER	51202090502	Dubois/Pike	INP0952_02	FLAT CREEK	DISSOLVED OXYGEN	Warm Water Aquatic Life	5A	9.11	Miles
PATOKA RIVER	51202090502	Pike	INP0952_03	FLAT CREEK	BIOLOGICAL INTEGRITY	Warm Water Aquatic Life	5A	2.37	Miles
PATOKA RIVER	51202090502	Pike	INP0952_03	FLAT CREEK	DISSOLVED OXYGEN	Warm Water Aquatic Life	5A	2.37	Miles
PATOKA RIVER	51202090502	Pike	INP0952_03	FLAT CREEK	ESCHERICHIA COLI (E. COLI)	Recreational Use (Human Health)	5A	2.37	Miles
PATOKA RIVER	51202090502	Pike	INP0952_04	FLAT CREEK	BIOLOGICAL INTEGRITY	Warm Water Aquatic Life	5A	6.25	Miles
PATOKA RIVER	51202090502	Pike	INP0952_04	FLAT CREEK	DISSOLVED OXYGEN	Warm Water Aquatic Life	5A	6.25	Miles
PATOKA RIVER	51202090502	Pike	INP0952_04	FLAT CREEK	ESCHERICHIA COLI (E. COLI)	Recreational Use (Human Health)	5A	6.25	Miles
PATOKA RIVER	51202090502	Pike	INP0952_T1002	FLAT CREEK - UNNAMED TRIBUTARY	BIOLOGICAL INTEGRITY	Warm Water Aquatic Life	5A	5.06	Miles
PATOKA RIVER	51202090502	Pike	INP0952_T1002	FLAT CREEK - UNNAMED TRIBUTARY	ESCHERICHIA COLI (E. COLI)	Recreational Use (Human Health)	5A	5.06	Miles
PATOKA RIVER	51202090502	Pike	INP0952_T1005	FLAT CREEK - UNNAMED TRIBUTARY	BIOLOGICAL INTEGRITY	Warm Water Aquatic Life	5A	9.09	Miles
PATOKA RIVER	51202090502	Pike	INP0952_T1005	FLAT CREEK - UNNAMED TRIBUTARY	NUTRIENTS	Warm Water Aquatic Life	5A	9.09	Miles
PATOKA RIVER	51202090502	Pike	INP0952_T1006	BONE CREEK	BIOLOGICAL INTEGRITY	Warm Water Aquatic Life	5A	10.9	Miles
PATOKA RIVER	51202090502	Pike	INP0952_T1006	BONE CREEK	ESCHERICHIA COLI (E. COLI)	Recreational Use (Human Health)	5A	10.9	Miles
PATOKA RIVER	51202090502	Pike	INP0952_T1007	BONE CREEK	ESCHERICHIA COLI (E. COLI)	Recreational Use (Human Health)	5A	3.48	Miles
PATOKA RIVER	51202090502	Pike	INP0952_T1007	BONE CREEK	BIOLOGICAL INTEGRITY	Warm Water Aquatic Life	5A	3.48	Miles
PATOKA RIVER	51202090502	Pike	INP0952_T1007A	BONE CREEK	BIOLOGICAL INTEGRITY	Warm Water Aquatic Life	5A	0.13	Miles
PATOKA RIVER	51202090502	Pike	INP0952_T1007A	BONE CREEK	ESCHERICHIA COLI (E. COLI)	Recreational Use (Human Health)	5A	0.13	Miles
PATOKA RIVER	51202090502	Pike	INP0952_T1007B	BONE CREEK	ESCHERICHIA COLI (E. COLI)	Recreational Use (Human Health)	5A	0.3	Miles
PATOKA RIVER	51202090502	Pike	INP0952_T1007B	BONE CREEK	BIOLOGICAL INTEGRITY	Warm Water Aquatic Life	5A	0.3	Miles
PATOKA RIVER	51202090502	Pike	INP0952_T1008	BONE CREEK - UNNAMED TRIBUTARY	BIOLOGICAL INTEGRITY	Warm Water Aquatic Life	5A	4.57	Miles
PATOKA RIVER	51202090502	Pike	INP0952_T1008	BONE CREEK - UNNAMED TRIBUTARY	ESCHERICHIA COLI (E. COLI)	Recreational Use (Human Health)	5A	4.57	Miles
PATOKA RIVER	51202090502	Pike	INP0952_T1009	FLAT CREEK - UNNAMED TRIBUTARY	BIOLOGICAL INTEGRITY	Warm Water Aquatic Life	5A	9.97	Miles
PATOKA RIVER	51202090502	Pike	INP0952_T1009	FLAT CREEK - UNNAMED TRIBUTARY	ESCHERICHIA COLI (E. COLI)	Recreational Use (Human Health)	5A	9.97	Miles
PATOKA RIVER	51202090503	Dubois	INP0953_01	FLAT CREEK	BIOLOGICAL INTEGRITY	Warm Water Aquatic Life	5A	6.2	Miles
PATOKA RIVER	51202090503	Dubois	INP0953_01	FLAT CREEK	NUTRIENTS	Warm Water Aquatic Life	5A	6.2	Miles
PATOKA RIVER	51202090503	Dubois	INP0953_01	FLAT CREEK	ESCHERICHIA COLI (E. COLI)	Recreational Use (Human Health)	5A	6.2	Miles
PATOKA RIVER	51202090503	Dubois	INP0953_01	FLAT CREEK	DISSOLVED OXYGEN	Warm Water Aquatic Life	5A	6.2	Miles
PATOKA RIVER	51202090503	Dubois	INP0953_T1004	FLAT CREEK - UNNAMED TRIBUTARY	ESCHERICHIA COLI (E. COLI)	Recreational Use (Human Health)	5A	6.35	Miles
PATOKA RIVER	51202090503	Dubois	INP0953_T1004	FLAT CREEK - UNNAMED TRIBUTARY	NUTRIENTS	Warm Water Aquatic Life	5A	6.35	Miles
PATOKA RIVER	51202090503	Dubois/Pike	INP0953_T1006	LITTLE FLAT CREEK	ESCHERICHIA COLI (E. COLI)	Recreational Use (Human Health)	5A	12.71	Miles
PATOKA RIVER	51202090503	Dubois/Pike	INP0953_T1007	LITTLE FLAT CREEK	ESCHERICHIA COLI (E. COLI)	Recreational Use (Human Health)	5A	21.19	Miles
PATOKA RIVER	51202090601	Pike	INP0961_02	CUP CREEK	BIOLOGICAL INTEGRITY	Warm Water Aquatic Life	5A	7.88	Miles
PATOKA RIVER	51202090601	Pike	INP0961_02	CUP CREEK	ESCHERICHIA COLI (E. COLI)	Recreational Use (Human Health)	5A	7.88	Miles
PATOKA RIVER	51202090601	Pike	INP0961_03	CUP CREEK	BIOLOGICAL INTEGRITY	Warm Water Aquatic Life	5A	5.9	Miles
PATOKA RIVER	51202090601	Pike	INP0961_03	CUP CREEK	ESCHERICHIA COLI (E. COLI)	Recreational Use (Human Health)	5A	5.9	Miles
PATOKA RIVER	51202090601	Pike	INP0961_04	CUP CREEK	ESCHERICHIA COLI (E. COLI)	Recreational Use (Human Health)	5A	0.81	Miles
PATOKA RIVER	51202090601	Pike	INP0961_04	CUP CREEK	BIOLOGICAL INTEGRITY	Warm Water Aquatic Life	5A	0.81	Miles
PATOKA RIVER	51202090601	Pike	INP0961_T1001	CUP CREEK - UNNAMED TRIBUTARY	BIOLOGICAL INTEGRITY	Warm Water Aquatic Life	5A	14.03	Miles
PATOKA RIVER	51202090601	Pike	INP0961_T1001	CUP CREEK - UNNAMED TRIBUTARY	ESCHERICHIA COLI (E. COLI)	Recreational Use (Human Health)	5A	14.03	Miles
PATOKA RIVER	51202090601	Pike	INP0961_T1003	CUP CREEK - UNNAMED TRIBUTARY	BIOLOGICAL INTEGRITY	Warm Water Aquatic Life	5A	1.58	Miles
PATOKA RIVER	51202090601	Pike	INP0961_T1003	CUP CREEK - UNNAMED TRIBUTARY	ESCHERICHIA COLI (E. COLI)	Recreational Use (Human Health)	5A	1.58	Miles
PATOKA RIVER	51202090601	Pike	INP0961_T1004	CUP CREEK - UNNAMED TRIBUTARY	BIOLOGICAL INTEGRITY	Warm Water Aquatic Life	5A	1.57	Miles
PATOKA RIVER	51202090601	Pike	INP0961_T1004	CUP CREEK - UNNAMED TRIBUTARY	ESCHERICHIA COLI (E. COLI)	Recreational Use (Human Health)	5A	1.57	Miles
PATOKA RIVER	51202090601	Pike	INP0961_T1006	CUP CREEK - UNNAMED TRIBUTARY	BIOLOGICAL INTEGRITY	Warm Water Aquatic Life	5A	2.9	Miles
PATOKA RIVER	51202090601	Pike	INP0961_T1006	CUP CREEK - UNNAMED TRIBUTARY	ESCHERICHIA COLI (E. COLI)	Recreational Use (Human Health)	5A	2.9	Miles
PATOKA RIVER	51202090601	Pike	INP0961_T1007	CUP CREEK - UNNAMED TRIBUTARY	BIOLOGICAL INTEGRITY	Warm Water Aquatic Life	5A	2.77	Miles
PATOKA RIVER	51202090601	Pike	INP0961_T1007	CUP CREEK - UNNAMED TRIBUTARY	ESCHERICHIA COLI (E. COLI)	Recreational Use (Human Health)	5A	2.77	Miles
PATOKA RIVER	51202090601	Pike	INP0961_T1008	CUP CREEK - UNNAMED TRIBUTARY	BIOLOGICAL INTEGRITY	Warm Water Aquatic Life	5A	1.66	Miles
PATOKA RIVER	51202090601	Pike	INP0961_T1008	CUP CREEK - UNNAMED TRIBUTARY	ESCHERICHIA COLI (E. COLI)	Recreational Use (Human Health)	5A	1.66	Miles
PATOKA RIVER	51202090601	Pike	INP0961_T1008A	CUP CREEK - UNNAMED TRIBUTARY	BIOLOGICAL INTEGRITY	Warm Water Aquatic Life	5A	0.85	Miles
PATOKA RIVER	51202090601	Pike	INP0961_T1008A	CUP CREEK - UNNAMED TRIBUTARY	ESCHERICHIA COLI (E. COLI)	Recreational Use (Human Health)	5A	0.85	Miles
PATOKA RIVER	51202090601	Pike	INP0961_T1009	CUP CREEK - UNNAMED TRIBUTARY	ESCHERICHIA COLI (E. COLI)	Recreational Use (Human Health)	5A	2.54	Miles
PATOKA RIVER	51202090601	Pike	INP0961_T1009	CUP CREEK - UNNAMED TRIBUTARY	BIOLOGICAL INTEGRITY	Warm Water Aquatic Life	5A	2.54	Miles
PATOKA RIVER	51202090601	Pike	INP0961_T1010	CUP CREEK	BIOLOGICAL INTEGRITY	Warm Water Aquatic Life	5A	1.55	Miles

BASIN	HYDROLOGIC UNIT CODE	COUNTY	ASSESSMENT UNIT ID	ASSESSMENT UNIT NAME	PARAMETER	DESIGNATED USE	IR CATEGORY	SIZE	UNIT
PATOKA RIVER	51202090601	Pike	INP0961_T1010	CUP CREEK	ESCHERICHIA COLI (E. COLI)	Recreational Use (Human Health)	5A	1.55	Miles
PATOKA RIVER	51202090602	Dubois	INP0962_01	PATOKA RIVER	PCBS IN FISH TISSUE	Fish Consumption	5B	4.67	Miles
PATOKA RIVER	51202090602	Dubois/Pike	INP0962_02	PATOKA RIVER	PCBS IN FISH TISSUE	Fish Consumption	5B	18.54	Miles
PATOKA RIVER	51202090602	Pike	INP0962_T1006	ROCK CREEK	BIOLOGICAL INTEGRITY	Warm Water Aquatic Life	5A	3.23	Miles
PATOKA RIVER	51202090602	Pike	INP0962_T1006	ROCK CREEK	DISSOLVED OXYGEN	Warm Water Aquatic Life	5A	3.23	Miles
PATOKA RIVER	51202090602	Pike	INP0962_T1006	ROCK CREEK	ESCHERICHIA COLI (E. COLI)	Recreational Use (Human Health)	5A	3.23	Miles
PATOKA RIVER	51202090602	Dubois/Pike	INP0962_T1007	ROCK CREEK	ESCHERICHIA COLI (E. COLI)	Recreational Use (Human Health)	5A	7.4	Miles
PATOKA RIVER	51202090602	Dubois/Pike	INP0962_T1007	ROCK CREEK	BIOLOGICAL INTEGRITY	Warm Water Aquatic Life	5A	7.4	Miles
PATOKA RIVER	51202090602	Dubois/Pike	INP0962_T1007	ROCK CREEK	DISSOLVED OXYGEN	Warm Water Aquatic Life	5A	7.4	Miles
PATOKA RIVER	51202090602	Dubois	INP0962_T1008	ROCK CREEK	DISSOLVED OXYGEN	Warm Water Aquatic Life	5A	4.94	Miles
PATOKA RIVER	51202090602	Dubois	INP0962_T1008	ROCK CREEK	ESCHERICHIA COLI (E. COLI)	Recreational Use (Human Health)	5A	4.94	Miles
PATOKA RIVER	51202090602	Dubois	INP0962_T1008	ROCK CREEK	BIOLOGICAL INTEGRITY	Warm Water Aquatic Life	5A	4.94	Miles
PATOKA RIVER	51202090602	Dubois/Pike	INP0962_T1009	ROCK CREEK - UNNAMED TRIBUTARY	BIOLOGICAL INTEGRITY	Warm Water Aquatic Life	5A	3.72	Miles
PATOKA RIVER	51202090602	Dubois/Pike	INP0962_T1009	ROCK CREEK - UNNAMED TRIBUTARY	DISSOLVED OXYGEN	Warm Water Aquatic Life	5A	3.72	Miles
PATOKA RIVER	51202090602	Dubois/Pike	INP0962_T1009	ROCK CREEK - UNNAMED TRIBUTARY	ESCHERICHIA COLI (E. COLI)	Recreational Use (Human Health)	5A	3.72	Miles
PATOKA RIVER	51202090602	Pike	INP0962_T1009A	ROCK CREEK - UNNAMED TRIBUTARY	BIOLOGICAL INTEGRITY	Warm Water Aquatic Life	5A	0.27	Miles
PATOKA RIVER	51202090602	Pike	INP0962_T1009A	ROCK CREEK - UNNAMED TRIBUTARY	DISSOLVED OXYGEN	Warm Water Aquatic Life	5A	0.27	Miles
PATOKA RIVER	51202090602	Pike	INP0962_T1009A	ROCK CREEK - UNNAMED TRIBUTARY	ESCHERICHIA COLI (E. COLI)	Recreational Use (Human Health)	5A	0.27	Miles
PATOKA RIVER	51202090602	Pike	INP0962_T1009B	ROCK CREEK - UNNAMED TRIBUTARY	DISSOLVED OXYGEN	Warm Water Aquatic Life	5A	1.06	Miles
PATOKA RIVER	51202090602	Pike	INP0962_T1009B	ROCK CREEK - UNNAMED TRIBUTARY	ESCHERICHIA COLI (E. COLI)	Recreational Use (Human Health)	5A	1.06	Miles
PATOKA RIVER	51202090602	Pike	INP0962_T1009B	ROCK CREEK - UNNAMED TRIBUTARY	BIOLOGICAL INTEGRITY	Warm Water Aquatic Life	5A	1.06	Miles
PATOKA RIVER	51202090602	Pike	INP0962_T1009C	ROCK CREEK - UNNAMED TRIBUTARY	BIOLOGICAL INTEGRITY	Warm Water Aquatic Life	5A	1.93	Miles
PATOKA RIVER	51202090602	Pike	INP0962_T1009C	ROCK CREEK - UNNAMED TRIBUTARY	ESCHERICHIA COLI (E. COLI)	Recreational Use (Human Health)	5A	1.93	Miles
PATOKA RIVER	51202090602	Pike	INP0962_T1009C	ROCK CREEK - UNNAMED TRIBUTARY	DISSOLVED OXYGEN	Warm Water Aquatic Life	5A	1.93	Miles
PATOKA RIVER	51202090602	Dubois/Pike	INP0962_T1011	ROCK CREEK	BIOLOGICAL INTEGRITY	Warm Water Aquatic Life	5A	2.91	Miles
PATOKA RIVER	51202090602	Dubois/Pike	INP0962_T1011	ROCK CREEK	DISSOLVED OXYGEN	Warm Water Aquatic Life	5A	2.91	Miles
PATOKA RIVER	51202090602	Dubois/Pike	INP0962_T1011	ROCK CREEK	ESCHERICHIA COLI (E. COLI)	Recreational Use (Human Health)	5A	2.91	Miles
PATOKA RIVER	51202090602	Pike	INP0962_T1012	ROCK CREEK	BIOLOGICAL INTEGRITY	Warm Water Aquatic Life	5A	3.35	Miles
PATOKA RIVER	51202090602	Pike	INP0962_T1012	ROCK CREEK	DISSOLVED OXYGEN	Warm Water Aquatic Life	5A	3.35	Miles
PATOKA RIVER	51202090602	Pike	INP0962_T1012	ROCK CREEK	ESCHERICHIA COLI (E. COLI)	Recreational Use (Human Health)	5A	3.35	Miles
PATOKA RIVER	51202090602	Pike	INP0962_T1013	ROCK CREEK	ESCHERICHIA COLI (E. COLI)	Recreational Use (Human Health)	5A	1.16	Miles
PATOKA RIVER	51202090602	Pike	INP0962_T1013	ROCK CREEK	BIOLOGICAL INTEGRITY	Warm Water Aquatic Life	5A	1.16	Miles
PATOKA RIVER	51202090602	Pike	INP0962_T1013	ROCK CREEK	DISSOLVED OXYGEN	Warm Water Aquatic Life	5A	1.16	Miles
PATOKA RIVER	51202090602	Pike	INP0962_T1014	ROCK CREEK	BIOLOGICAL INTEGRITY	Warm Water Aquatic Life	5A	2.22	Miles
PATOKA RIVER	51202090602	Pike	INP0962_T1014	ROCK CREEK	DISSOLVED OXYGEN	Warm Water Aquatic Life	5A	2.22	Miles
PATOKA RIVER	51202090602	Pike	INP0962_T1014	ROCK CREEK	ESCHERICHIA COLI (E. COLI)	Recreational Use (Human Health)	5A	2.22	Miles
PATOKA RIVER	51202090603	Pike	INP0963_02	PATOKA RIVER	BIOLOGICAL INTEGRITY	Warm Water Aquatic Life	5A	5.71	Miles
PATOKA RIVER	51202090603	Pike	INP0963_02	PATOKA RIVER	MERCURY IN FISH TISSUE	Fish Consumption	5B	5.71	Miles
PATOKA RIVER	51202090603	Pike	INP0963_02	PATOKA RIVER	PCBS IN FISH TISSUE	Fish Consumption	5B	5.71	Miles
PATOKA RIVER	51202090603	Pike	INP0963_04	PATOKA RIVER	PCBS IN FISH TISSUE	Fish Consumption	5B	8.8	Miles
PATOKA RIVER	51202090603	Pike	INP0963_05	PATOKA RIVER	PCBS IN FISH TISSUE	Fish Consumption	5B	13.45	Miles
PATOKA RIVER	51202090603	Pike	INP0963_06	PATOKA RIVER (PWS)	MERCURY IN FISH TISSUE	Fish Consumption	5B	0.41	Miles
PATOKA RIVER	51202090603	Pike	INP0963_06	PATOKA RIVER (PWS)	PCBS IN FISH TISSUE	Fish Consumption	5B	0.41	Miles
PATOKA RIVER	51202090603	Pike	INP0963_06	PATOKA RIVER (PWS)	BIOLOGICAL INTEGRITY	Warm Water Aquatic Life	5A	0.41	Miles
PATOKA RIVER	51202090603	Pike	INP0963_07	PATOKA RIVER	MERCURY IN FISH TISSUE	Fish Consumption	5B	9.8	Miles
PATOKA RIVER	51202090603	Pike	INP0963_07	PATOKA RIVER	PCBS IN FISH TISSUE	Fish Consumption	5B	9.8	Miles
PATOKA RIVER	51202090603	Pike	INP0963_07	PATOKA RIVER	BIOLOGICAL INTEGRITY	Warm Water Aquatic Life	5A	9.8	Miles
PATOKA RIVER	51202090603	Pike	INP0963_T1004	BRUSTER BRANCH	BIOLOGICAL INTEGRITY	Warm Water Aquatic Life	5A	12.76	Miles
PATOKA RIVER	51202090603	Pike	INP0963_T1006	LICK CREEK	BIOLOGICAL INTEGRITY	Warm Water Aquatic Life	5A	2.31	Miles
PATOKA RIVER	51202090603	Pike	INP0963_T1006B	LICK CREEK	BIOLOGICAL INTEGRITY	Warm Water Aquatic Life	5A	0.37	Miles
PATOKA RIVER	51202090603	Pike	INP0963_T1006C	LICK CREEK	BIOLOGICAL INTEGRITY	Warm Water Aquatic Life	5A	0.39	Miles
PATOKA RIVER	51202090603	Pike	INP0963_T1006D	LICK CREEK	BIOLOGICAL INTEGRITY	Warm Water Aquatic Life	5A	1.02	Miles
PATOKA RIVER	51202090603	Pike	INP0963_T1007	LICK CREEK	BIOLOGICAL INTEGRITY	Warm Water Aquatic Life	5A	6.87	Miles
PATOKA RIVER	51202090603	Pike	INP0963_T1009	PATOKA RIVER - UNNAMED TRIBUTARY	BIOLOGICAL INTEGRITY	Warm Water Aquatic Life	5A	0.54	Miles
PATOKA RIVER	51202090603	Pike	INP0963_T1009	PATOKA RIVER - UNNAMED TRIBUTARY	MERCURY IN FISH TISSUE	Fish Consumption	5B	0.54	Miles
PATOKA RIVER	51202090603	Pike	INP0963_T1009	PATOKA RIVER - UNNAMED TRIBUTARY	PCBS IN FISH TISSUE	Fish Consumption	5B	0.54	Miles
PATOKA RIVER	51202090603	Pike	INP0963_T1010	MILL CREEK	BIOLOGICAL INTEGRITY	Warm Water Aquatic Life	5A	5.04	Miles
PATOKA RIVER	51202090604	Pike	INP0964_03	PATOKA RIVER	BIOLOGICAL INTEGRITY	Warm Water Aquatic Life	5A	6.83	Miles
PATOKA RIVER	51202090604	Pike	INP0964_03	PATOKA RIVER	PCBS IN FISH TISSUE	Fish Consumption	5B	6.83	Miles
PATOKA RIVER	51202090604	Pike	INP0964_04	PATOKA RIVER	BIOLOGICAL INTEGRITY	Warm Water Aquatic Life	5A	9.54	Miles

BASIN	HYDROLOGIC UNIT CODE	COUNTY	ASSESSMENT UNIT ID	ASSESSMENT UNIT NAME	PARAMETER	DESIGNATED USE	IR CATEGORY	SIZE	UNIT
PATOKA RIVER	51202090604	Pike	INP0964_04	PATOKA RIVER	PCBS IN FISH TISSUE	Fish Consumption	5B	9.54	Miles
PATOKA RIVER	51202090604	Pike	INP0964_T1005	SUGAR CREEK	DISSOLVED OXYGEN	Warm Water Aquatic Life	5A	13.09	Miles
PATOKA RIVER	51202090605	Gibson/Pike	INP0965_02	PATOKA RIVER	BIOLOGICAL INTEGRITY	Warm Water Aquatic Life	5A	3.62	Miles
PATOKA RIVER	51202090605	Gibson/Pike	INP0965_02	PATOKA RIVER	PCBS IN FISH TISSUE	Fish Consumption	5B	3.62	Miles
PATOKA RIVER	51202090701	Pike/Warrick	INP0971_02	SOUTH FORK PATOKA RIVER	BIOLOGICAL INTEGRITY	Warm Water Aquatic Life	5A	6.7	Miles
PATOKA RIVER	51202090701	Pike/Warrick	INP0971_02	SOUTH FORK PATOKA RIVER	ESCHERICHIA COLI (E. COLI)	Recreational Use (Human Health)	5A	6.7	Miles
PATOKA RIVER	51202090701	Pike/Warrick	INP0971_02	SOUTH FORK PATOKA RIVER	SULFATE	Warm Water Aquatic Life	5A	6.7	Miles
PATOKA RIVER	51202090701	Pike	INP0971_03	SOUTH FORK PATOKA RIVER	BIOLOGICAL INTEGRITY	Warm Water Aquatic Life	5A	12.8	Miles
PATOKA RIVER	51202090701	Pike	INP0971_03	SOUTH FORK PATOKA RIVER	ESCHERICHIA COLI (E. COLI)	Recreational Use (Human Health)	5A	12.8	Miles
PATOKA RIVER	51202090701	Pike	INP0971_03	SOUTH FORK PATOKA RIVER	SULFATE	Warm Water Aquatic Life	5A	12.8	Miles
PATOKA RIVER	51202090701	Pike	INP0971_04	SOUTH FORK PATOKA RIVER	SULFATE	Warm Water Aquatic Life	5A	5.48	Miles
PATOKA RIVER	51202090701	Pike	INP0971_04	SOUTH FORK PATOKA RIVER	BIOLOGICAL INTEGRITY	Warm Water Aquatic Life	5A	5.48	Miles
PATOKA RIVER	51202090701	Pike	INP0971_04	SOUTH FORK PATOKA RIVER	ESCHERICHIA COLI (E. COLI)	Recreational Use (Human Health)	5A	5.48	Miles
PATOKA RIVER	51202090701	Pike/Warrick	INP0971_T1001	PATOKA RIVER, SOUTH FORK - UNNAMED TRIBUTARY	BIOLOGICAL INTEGRITY	Warm Water Aquatic Life	5A	11.91	Miles
PATOKA RIVER	51202090701	Pike	INP0971_T1004	HOUCHIN DITCH	BIOLOGICAL INTEGRITY	Warm Water Aquatic Life	5A	10.19	Miles
PATOKA RIVER	51202090702	Pike	INP0972_02	SOUTH FORK PATOKA RIVER	BIOLOGICAL INTEGRITY	Warm Water Aquatic Life	5A	4.35	Miles
PATOKA RIVER	51202090702	Pike	INP0972_02	SOUTH FORK PATOKA RIVER	ESCHERICHIA COLI (E. COLI)	Recreational Use (Human Health)	5A	4.35	Miles
PATOKA RIVER	51202090702	Pike/Warrick	INP0972_T1001B	ROUGH CREEK	BIOLOGICAL INTEGRITY	Warm Water Aquatic Life	5A	0.99	Miles
PATOKA RIVER	51202090702	Pike/Warrick	INP0972_T1001B	ROUGH CREEK	SULFATE	Warm Water Aquatic Life	5A	0.99	Miles
PATOKA RIVER	51202090702	Pike	INP0972_T1001C	ROUGH CREEK	BIOLOGICAL INTEGRITY	Warm Water Aquatic Life	5A	0.46	Miles
PATOKA RIVER	51202090702	Pike	INP0972_T1001C	ROUGH CREEK	SULFATE	Warm Water Aquatic Life	5A	0.46	Miles
PATOKA RIVER	51202090702	Pike/Warrick	INP0972_T1003	HONEY CREEK	BIOLOGICAL INTEGRITY	Warm Water Aquatic Life	5A	10.68	Miles
PATOKA RIVER	51202090702	Pike/Warrick	INP0972_T1003	HONEY CREEK	ESCHERICHIA COLI (E. COLI)	Recreational Use (Human Health)	5A	10.68	Miles
PATOKA RIVER	51202090702	Pike	INP0972_T1004	HONEY CREEK	BIOLOGICAL INTEGRITY	Warm Water Aquatic Life	5A	6.4	Miles
PATOKA RIVER	51202090702	Pike	INP0972_T1006	ROUGH CREEK	BIOLOGICAL INTEGRITY	Warm Water Aquatic Life	5A	8.02	Miles
PATOKA RIVER	51202090702	Pike	INP0972_T1006	ROUGH CREEK	SULFATE	Warm Water Aquatic Life	5A	8.02	Miles
PATOKA RIVER	51202090702	Pike	INP0972_T1007	ROUGH CREEK	SULFATE	Warm Water Aquatic Life	5A	0.54	Miles
PATOKA RIVER	51202090702	Pike	INP0972_T1007	ROUGH CREEK	BIOLOGICAL INTEGRITY	Warm Water Aquatic Life	5A	0.54	Miles
PATOKA RIVER	51202090702	Pike	INP0972_T1008	SOUTH FORK PATOKA RIVER	BIOLOGICAL INTEGRITY	Warm Water Aquatic Life	5A	1.59	Miles
PATOKA RIVER	51202090702	Pike	INP0972_T1008	SOUTH FORK PATOKA RIVER	ESCHERICHIA COLI (E. COLI)	Recreational Use (Human Health)	5A	1.59	Miles
PATOKA RIVER	51202090702	Pike	INP0972_T1009	SOUTH FORK PATOKA RIVER	BIOLOGICAL INTEGRITY	Warm Water Aquatic Life	5A	1.53	Miles
PATOKA RIVER	51202090702	Pike	INP0972_T1009	SOUTH FORK PATOKA RIVER	ESCHERICHIA COLI (E. COLI)	Recreational Use (Human Health)	5A	1.53	Miles
PATOKA RIVER	51202090703	Gibson/Pike	INP0973_01	PATOKA RIVER, SOUTH FORK	BIOLOGICAL INTEGRITY	Warm Water Aquatic Life	5A	15.8	Miles
PATOKA RIVER	51202090703	Gibson/Pike	INP0973_01	PATOKA RIVER, SOUTH FORK	ESCHERICHIA COLI (E. COLI)	Recreational Use (Human Health)	5A	15.8	Miles
PATOKA RIVER	51202090703	Gibson/Pike	INP0973_T1002	WHEELER CREEK	BIOLOGICAL INTEGRITY	Warm Water Aquatic Life	5A	6.06	Miles
PATOKA RIVER	51202090703	Gibson/Pike	INP0973_T1004	LICK CREEK	BIOLOGICAL INTEGRITY	Warm Water Aquatic Life	5A	10.29	Miles
PATOKA RIVER	51202090703	Gibson/Pike	INP0973_T1005	TURKEY CREEK	BIOLOGICAL INTEGRITY	Warm Water Aquatic Life	5A	7.14	Miles
PATOKA RIVER	51202090703	Pike	INP0973_T1006	HAT CREEK	BIOLOGICAL INTEGRITY	Warm Water Aquatic Life	5A	4.06	Miles
PATOKA RIVER	51202090703	Pike	INP0973_T1006	HAT CREEK	SULFATE	Warm Water Aquatic Life	5A	4.06	Miles
PATOKA RIVER	51202090801	Gibson	INP0981_02	KEG CREEK, EAST FORK	BIOLOGICAL INTEGRITY	Warm Water Aquatic Life	5A	3.14	Miles
PATOKA RIVER	51202090801	Gibson	INP0981_02	KEG CREEK, EAST FORK	ESCHERICHIA COLI (E. COLI)	Recreational Use (Human Health)	5A	3.14	Miles
PATOKA RIVER	51202090801	Gibson	INP0981_02	KEG CREEK, EAST FORK	NUTRIENTS	Warm Water Aquatic Life	5A	3.14	Miles
PATOKA RIVER	51202090801	Gibson	INP0981_03	KEG CREEK, EAST FORK	BIOLOGICAL INTEGRITY	Warm Water Aquatic Life	5A	2.6	Miles
PATOKA RIVER	51202090801	Gibson	INP0981_03	KEG CREEK, EAST FORK	ESCHERICHIA COLI (E. COLI)	Recreational Use (Human Health)	5A	2.6	Miles
PATOKA RIVER	51202090801	Gibson	INP0981_03	KEG CREEK, EAST FORK	NUTRIENTS	Warm Water Aquatic Life	5A	2.6	Miles
PATOKA RIVER	51202090801	Gibson	INP0981_04	KEG CREEK, EAST FORK	BIOLOGICAL INTEGRITY	Warm Water Aquatic Life	5A	0.42	Miles
PATOKA RIVER	51202090801	Gibson	INP0981_04	KEG CREEK, EAST FORK	ESCHERICHIA COLI (E. COLI)	Recreational Use (Human Health)	5A	0.42	Miles
PATOKA RIVER	51202090801	Gibson	INP0981_04	KEG CREEK, EAST FORK	NUTRIENTS	Warm Water Aquatic Life	5A	0.42	Miles
PATOKA RIVER	51202090801	Gibson	INP0981_05	KEG CREEK, EAST FORK	NUTRIENTS	Warm Water Aquatic Life	5A	0.07	Miles
PATOKA RIVER	51202090801	Gibson	INP0981_05	KEG CREEK, EAST FORK	BIOLOGICAL INTEGRITY	Warm Water Aquatic Life	5A	0.07	Miles
PATOKA RIVER	51202090801	Gibson	INP0981_05	KEG CREEK, EAST FORK	ESCHERICHIA COLI (E. COLI)	Recreational Use (Human Health)	5A	0.07	Miles
PATOKA RIVER	51202090801	Gibson	INP0981_06	KEG CREEK, EAST FORK	NUTRIENTS	Warm Water Aquatic Life	5A	1.74	Miles
PATOKA RIVER	51202090801	Gibson	INP0981_06	KEG CREEK, EAST FORK	BIOLOGICAL INTEGRITY	Warm Water Aquatic Life	5A	1.74	Miles
PATOKA RIVER	51202090801	Gibson	INP0981_06	KEG CREEK, EAST FORK	ESCHERICHIA COLI (E. COLI)	Recreational Use (Human Health)	5A	1.74	Miles
PATOKA RIVER	51202090801	Gibson	INP0981_07	KEG CREEK, EAST FORK	BIOLOGICAL INTEGRITY	Warm Water Aquatic Life	5A	1.23	Miles
PATOKA RIVER	51202090801	Gibson	INP0981_07	KEG CREEK, EAST FORK	ESCHERICHIA COLI (E. COLI)	Recreational Use (Human Health)	5A	1.23	Miles
PATOKA RIVER	51202090801	Gibson	INP0981_07	KEG CREEK, EAST FORK	NUTRIENTS	Warm Water Aquatic Life	5A	1.23	Miles
PATOKA RIVER	51202090801	Gibson	INP0981_08	KEG CREEK, EAST FORK	ESCHERICHIA COLI (E. COLI)	Recreational Use (Human Health)	5A	0.34	Miles
PATOKA RIVER	51202090801	Gibson	INP0981_08	KEG CREEK, EAST FORK	NUTRIENTS	Warm Water Aquatic Life	5A	0.34	Miles
PATOKA RIVER	51202090801	Gibson	INP0981_08	KEG CREEK, EAST FORK	BIOLOGICAL INTEGRITY	Warm Water Aquatic Life	5A	0.34	Miles

BASIN	HYDROLOGIC UNIT CODE	COUNTY	ASSESSMENT UNIT ID	ASSESSMENT UNIT NAME	PARAMETER	DESIGNATED USE	IR CATEGORY	SIZE	UNIT
PATOKA RIVER	51202090801	Gibson	INP0981_09	KEG CREEK, EAST FORK	BIOLOGICAL INTEGRITY	Warm Water Aquatic Life	5A	5.7	Miles
PATOKA RIVER	51202090801	Gibson	INP0981_09	KEG CREEK, EAST FORK	ESCHERICHIA COLI (E. COLI)	Recreational Use (Human Health)	5A	5.7	Miles
PATOKA RIVER	51202090801	Gibson	INP0981_09	KEG CREEK, EAST FORK	NUTRIENTS	Warm Water Aquatic Life	5A	5.7	Miles
PATOKA RIVER	51202090801	Gibson	INP0981_10	KEG CREEK	BIOLOGICAL INTEGRITY	Warm Water Aquatic Life	5A	0.59	Miles
PATOKA RIVER	51202090801	Gibson	INP0981_10	KEG CREEK	ESCHERICHIA COLI (E. COLI)	Recreational Use (Human Health)	5A	0.59	Miles
PATOKA RIVER	51202090801	Gibson	INP0981_10	KEG CREEK	NUTRIENTS	Warm Water Aquatic Life	5A	0.59	Miles
PATOKA RIVER	51202090801	Gibson	INP0981_11	KEG CREEK	BIOLOGICAL INTEGRITY	Warm Water Aquatic Life	5A	1.69	Miles
PATOKA RIVER	51202090801	Gibson	INP0981_11	KEG CREEK	ESCHERICHIA COLI (E. COLI)	Recreational Use (Human Health)	5A	1.69	Miles
PATOKA RIVER	51202090801	Gibson	INP0981_11	KEG CREEK	NUTRIENTS	Warm Water Aquatic Life	5A	1.69	Miles
PATOKA RIVER	51202090801	Gibson	INP0981_T1002	KEG CREEK, EAST FORK	NUTRIENTS	Warm Water Aquatic Life	5A	5.54	Miles
PATOKA RIVER	51202090801	Gibson	INP0981_T1002	KEG CREEK, EAST FORK	BIOLOGICAL INTEGRITY	Warm Water Aquatic Life	5A	5.54	Miles
PATOKA RIVER	51202090801	Gibson	INP0981_T1002	KEG CREEK, EAST FORK	ESCHERICHIA COLI (E. COLI)	Recreational Use (Human Health)	5A	5.54	Miles
PATOKA RIVER	51202090801	Gibson	INP0981_T1003	KEG CREEK, EAST FORK	NUTRIENTS	Warm Water Aquatic Life	5A	3.55	Miles
PATOKA RIVER	51202090801	Gibson	INP0981_T1003	KEG CREEK, EAST FORK	BIOLOGICAL INTEGRITY	Warm Water Aquatic Life	5A	3.55	Miles
PATOKA RIVER	51202090801	Gibson	INP0981_T1003	KEG CREEK, EAST FORK	ESCHERICHIA COLI (E. COLI)	Recreational Use (Human Health)	5A	3.55	Miles
PATOKA RIVER	51202090801	Gibson	INP0981_T1004	KEG CREEK, EAST FORK	ESCHERICHIA COLI (E. COLI)	Recreational Use (Human Health)	5A	1.26	Miles
PATOKA RIVER	51202090801	Gibson	INP0981_T1004	KEG CREEK, EAST FORK	NUTRIENTS	Warm Water Aquatic Life	5A	1.26	Miles
PATOKA RIVER	51202090801	Gibson	INP0981_T1004	KEG CREEK, EAST FORK	BIOLOGICAL INTEGRITY	Warm Water Aquatic Life	5A	1.26	Miles
PATOKA RIVER	51202090801	Gibson	INP0981_T1005	KEG CREEK, EAST FORK	ESCHERICHIA COLI (E. COLI)	Recreational Use (Human Health)	5A	1.9	Miles
PATOKA RIVER	51202090801	Gibson	INP0981_T1005	KEG CREEK, EAST FORK	NUTRIENTS	Warm Water Aquatic Life	5A	1.9	Miles
PATOKA RIVER	51202090801	Gibson	INP0981_T1005	KEG CREEK, EAST FORK	BIOLOGICAL INTEGRITY	Warm Water Aquatic Life	5A	1.9	Miles
PATOKA RIVER	51202090801	Gibson	INP0981_T1006	KEG CREEK, EAST FORK	BIOLOGICAL INTEGRITY	Warm Water Aquatic Life	5A	1.07	Miles
PATOKA RIVER	51202090801	Gibson	INP0981_T1006	KEG CREEK, EAST FORK	ESCHERICHIA COLI (E. COLI)	Recreational Use (Human Health)	5A	1.07	Miles
PATOKA RIVER	51202090801	Gibson	INP0981_T1006	KEG CREEK, EAST FORK	NUTRIENTS	Warm Water Aquatic Life	5A	1.07	Miles
PATOKA RIVER	51202090801	Gibson	INP0981_T1007	KEG CREEK, EAST FORK	BIOLOGICAL INTEGRITY	Warm Water Aquatic Life	5A	0.96	Miles
PATOKA RIVER	51202090801	Gibson	INP0981_T1007	KEG CREEK, EAST FORK	ESCHERICHIA COLI (E. COLI)	Recreational Use (Human Health)	5A	0.96	Miles
PATOKA RIVER	51202090801	Gibson	INP0981_T1007	KEG CREEK, EAST FORK	NUTRIENTS	Warm Water Aquatic Life	5A	0.96	Miles
PATOKA RIVER	51202090801	Gibson	INP0981_T1008	KEG CREEK, EAST FORK	NUTRIENTS	Warm Water Aquatic Life	5A	1.95	Miles
PATOKA RIVER	51202090801	Gibson	INP0981_T1008	KEG CREEK, EAST FORK	BIOLOGICAL INTEGRITY	Warm Water Aquatic Life	5A	1.95	Miles
PATOKA RIVER	51202090801	Gibson	INP0981_T1008	KEG CREEK, EAST FORK	ESCHERICHIA COLI (E. COLI)	Recreational Use (Human Health)	5A	1.95	Miles
PATOKA RIVER	51202090801	Gibson	INP0981_T1009	KEG CREEK, WEST FORK	NUTRIENTS	Warm Water Aquatic Life	5A	1.16	Miles
PATOKA RIVER	51202090801	Gibson	INP0981_T1009	KEG CREEK, WEST FORK	ESCHERICHIA COLI (E. COLI)	Recreational Use (Human Health)	5A	1.16	Miles
PATOKA RIVER	51202090801	Gibson	INP0981_T1009	KEG CREEK, WEST FORK	BIOLOGICAL INTEGRITY	Warm Water Aquatic Life	5A	1.16	Miles
PATOKA RIVER	51202090801	Gibson	INP0981_T1010	KEG CREEK, WEST FORK	BIOLOGICAL INTEGRITY	Warm Water Aquatic Life	5A	2.34	Miles
PATOKA RIVER	51202090801	Gibson	INP0981_T1010	KEG CREEK, WEST FORK	NUTRIENTS	Warm Water Aquatic Life	5A	2.34	Miles
PATOKA RIVER	51202090801	Gibson	INP0981_T1010	KEG CREEK, WEST FORK	AMMONIA, UN-IONIZED	Warm Water Aquatic Life	5A	2.34	Miles
PATOKA RIVER	51202090801	Gibson	INP0981_T1011	KEG CREEK, WEST FORK	AMMONIA, UN-IONIZED	Warm Water Aquatic Life	5A	8.14	Miles
PATOKA RIVER	51202090801	Gibson	INP0981_T1011	KEG CREEK, WEST FORK	BIOLOGICAL INTEGRITY	Warm Water Aquatic Life	5A	8.14	Miles
PATOKA RIVER	51202090801	Gibson	INP0981_T1011	KEG CREEK, WEST FORK	NUTRIENTS	Warm Water Aquatic Life	5A	8.14	Miles
PATOKA RIVER	51202090801	Gibson	INP0981_T1012	KEG CREEK, WEST FORK	AMMONIA, UN-IONIZED	Warm Water Aquatic Life	5A	5.63	Miles
PATOKA RIVER	51202090801	Gibson	INP0981_T1012	KEG CREEK, WEST FORK	BIOLOGICAL INTEGRITY	Warm Water Aquatic Life	5A	5.63	Miles
PATOKA RIVER	51202090801	Gibson	INP0981_T1012	KEG CREEK, WEST FORK	NUTRIENTS	Warm Water Aquatic Life	5A	5.63	Miles
PATOKA RIVER	51202090801	Gibson	INP0981_T1013	KEG CREEK, WEST FORK	AMMONIA, UN-IONIZED	Warm Water Aquatic Life	5A	5.39	Miles
PATOKA RIVER	51202090801	Gibson	INP0981_T1013	KEG CREEK, WEST FORK	BIOLOGICAL INTEGRITY	Warm Water Aquatic Life	5A	5.39	Miles
PATOKA RIVER	51202090801	Gibson	INP0981_T1013	KEG CREEK, WEST FORK	NUTRIENTS	Warm Water Aquatic Life	5A	5.39	Miles
PATOKA RIVER	51202090801	Gibson	INP0981_T1014	KEG CREEK, WEST FORK	NUTRIENTS	Warm Water Aquatic Life	5A	2.64	Miles
PATOKA RIVER	51202090801	Gibson	INP0981_T1014	KEG CREEK, WEST FORK	PH	Warm Water Aquatic Life	5A	2.64	Miles
PATOKA RIVER	51202090801	Gibson	INP0981_T1014	KEG CREEK, WEST FORK	AMMONIA, UN-IONIZED	Warm Water Aquatic Life	5A	2.64	Miles
PATOKA RIVER	51202090801	Gibson	INP0981_T1014	KEG CREEK, WEST FORK	BIOLOGICAL INTEGRITY	Warm Water Aquatic Life	5A	2.64	Miles
PATOKA RIVER	51202090801	Gibson	INP0981_T1015	KEG CREEK	BIOLOGICAL INTEGRITY	Warm Water Aquatic Life	5A	3.05	Miles
PATOKA RIVER	51202090801	Gibson	INP0981_T1015	KEG CREEK	ESCHERICHIA COLI (E. COLI)	Recreational Use (Human Health)	5A	3.05	Miles
PATOKA RIVER	51202090801	Gibson	INP0981_T1015	KEG CREEK	NUTRIENTS	Warm Water Aquatic Life	5A	3.05	Miles
PATOKA RIVER	51202090801	Gibson	INP0981_T1016	WABASH AND ERIE CANAL	BIOLOGICAL INTEGRITY	Warm Water Aquatic Life	5A	4.73	Miles
PATOKA RIVER	51202090801	Gibson	INP0981_T1016	WABASH AND ERIE CANAL	ESCHERICHIA COLI (E. COLI)	Recreational Use (Human Health)	5A	4.73	Miles
PATOKA RIVER	51202090801	Gibson	INP0981_T1016	WABASH AND ERIE CANAL	NUTRIENTS	Warm Water Aquatic Life	5A	4.73	Miles
PATOKA RIVER	51202090801	Gibson	INP0981_T1017	WABASH AND ERIE CANAL	NUTRIENTS	Warm Water Aquatic Life	5A	0.87	Miles
PATOKA RIVER	51202090801	Gibson	INP0981_T1017	WABASH AND ERIE CANAL	ESCHERICHIA COLI (E. COLI)	Recreational Use (Human Health)	5A	0.87	Miles
PATOKA RIVER	51202090801	Gibson	INP0981_T1017	WABASH AND ERIE CANAL	BIOLOGICAL INTEGRITY	Warm Water Aquatic Life	5A	0.87	Miles
PATOKA RIVER	51202090801	Gibson	INP0981_T1019	KEG CREEK - UNNAMED TRIBUTARY	BIOLOGICAL INTEGRITY	Warm Water Aquatic Life	5A	2.12	Miles
PATOKA RIVER	51202090801	Gibson	INP0981_T1019	KEG CREEK - UNNAMED TRIBUTARY	ESCHERICHIA COLI (E. COLI)	Recreational Use (Human Health)	5A	2.12	Miles

BASIN	HYDROLOGIC UNIT CODE	COUNTY	ASSESSMENT UNIT ID	ASSESSMENT UNIT NAME	PARAMETER	DESIGNATED USE	IR CATEGORY	SIZE	UNIT
PATOKA RIVER	51202090801	Gibson	INP0981_T1019	KEG CREEK - UNNAMED TRIBUTARY	NUTRIENTS	Warm Water Aquatic Life	5A	2.12	Miles
PATOKA RIVER	51202090802	Gibson/Pike	INP0982_01	PATOKA RIVER	BIOLOGICAL INTEGRITY	Warm Water Aquatic Life	5A	19.38	Miles
PATOKA RIVER	51202090802	Gibson/Pike	INP0982_01	PATOKA RIVER	PCBS IN FISH TISSUE	Fish Consumption	5B	19.38	Miles
PATOKA RIVER	51202090802	Gibson/Pike	INP0982_T1004	BIG CREEK	BIOLOGICAL INTEGRITY	Warm Water Aquatic Life	5A	19.79	Miles
PATOKA RIVER	51202090802	Gibson/Pike	INP0982_T1004	BIG CREEK	NUTRIENTS	Warm Water Aquatic Life	5A	19.79	Miles
PATOKA RIVER	51202090802	Gibson	INP0982_T1005	HURRICANE CREEK	BIOLOGICAL INTEGRITY	Warm Water Aquatic Life	5A	7.11	Miles
PATOKA RIVER	51202090802	Gibson	INP0982_T1005	HURRICANE CREEK	NUTRIENTS	Warm Water Aquatic Life	5A	7.11	Miles
PATOKA RIVER	51202090802	Gibson	INP0982_T1005	HURRICANE CREEK	AMMONIA, UN-IONIZED	Warm Water Aquatic Life	5A	7.11	Miles
PATOKA RIVER	51202090802	Gibson	INP0982_T1008	WABASH AND ERIE CANAL	NUTRIENTS	Warm Water Aquatic Life	5A	4.21	Miles
PATOKA RIVER	51202090802	Gibson	INP0982_T1008	WABASH AND ERIE CANAL	AMMONIA, UN-IONIZED	Warm Water Aquatic Life	5A	4.21	Miles
PATOKA RIVER	51202090802	Gibson	INP0982_T1008	WABASH AND ERIE CANAL	BIOLOGICAL INTEGRITY	Warm Water Aquatic Life	5A	4.21	Miles
PATOKA RIVER	51202090803	Gibson	INP0983_02	LOST CREEK	ESCHERICHIA COLI (E. COLI)	Recreational Use (Human Health)	5A	6.58	Miles
PATOKA RIVER	51202090803	Gibson	INP0983_03	LOST CREEK	ESCHERICHIA COLI (E. COLI)	Recreational Use (Human Health)	5A	4.83	Miles
PATOKA RIVER	51202090803	Gibson	INP0983_04	LOST CREEK	ESCHERICHIA COLI (E. COLI)	Recreational Use (Human Health)	5A	1.58	Miles
PATOKA RIVER	51202090803	Gibson	INP0983_T1005	WABASH AND ERIE CANAL	ESCHERICHIA COLI (E. COLI)	Recreational Use (Human Health)	5A	7.14	Miles
PATOKA RIVER	51202090803	Gibson	INP0983_T1005	WABASH AND ERIE CANAL	NUTRIENTS	Warm Water Aquatic Life	5A	7.14	Miles
PATOKA RIVER	51202090803	Gibson	INP0983_T1005	WABASH AND ERIE CANAL	BIOLOGICAL INTEGRITY	Warm Water Aquatic Life	5A	7.14	Miles
PATOKA RIVER	51202090804	Gibson	INP0984_02	PATOKA RIVER	PCBS IN FISH TISSUE	Fish Consumption	5B	3.31	Miles
PATOKA RIVER	51202090804	Gibson	INP0984_02	PATOKA RIVER	BIOLOGICAL INTEGRITY	Warm Water Aquatic Life	5A	3.31	Miles
PATOKA RIVER	51202090804	Gibson	INP0984_02	PATOKA RIVER	ESCHERICHIA COLI (E. COLI)	Recreational Use (Human Health)	5A	3.31	Miles
PATOKA RIVER	51202090804	Gibson	INP0984_03	PATOKA RIVER	BIOLOGICAL INTEGRITY	Warm Water Aquatic Life	5A	5.88	Miles
PATOKA RIVER	51202090804	Gibson	INP0984_03	PATOKA RIVER	ESCHERICHIA COLI (E. COLI)	Recreational Use (Human Health)	5A	5.88	Miles
PATOKA RIVER	51202090804	Gibson	INP0984_03	PATOKA RIVER	PCBS IN FISH TISSUE	Fish Consumption	5B	5.88	Miles
PATOKA RIVER	51202090804	Gibson	INP0984_04	PATOKA RIVER	BIOLOGICAL INTEGRITY	Warm Water Aquatic Life	5A	6.5	Miles
PATOKA RIVER	51202090804	Gibson	INP0984_04	PATOKA RIVER	ESCHERICHIA COLI (E. COLI)	Recreational Use (Human Health)	5A	6.5	Miles
PATOKA RIVER	51202090804	Gibson	INP0984_04	PATOKA RIVER	PCBS IN FISH TISSUE	Fish Consumption	5B	6.5	Miles
PATOKA RIVER	51202090804	Gibson	INP0984_T1006	PATOKA RIVER - UNNAMED TRIBUTARY	BIOLOGICAL INTEGRITY	Warm Water Aquatic Life	5A	2.94	Miles
PATOKA RIVER	51202090804	Gibson	INP0984_T1006	PATOKA RIVER - UNNAMED TRIBUTARY	PCBS IN FISH TISSUE	Fish Consumption	5B	2.94	Miles
PATOKA RIVER	51202090804	Gibson	INP0984_T1006	PATOKA RIVER - UNNAMED TRIBUTARY	ESCHERICHIA COLI (E. COLI)	Recreational Use (Human Health)	5A	2.94	Miles
PATOKA RIVER	51202090805	Gibson	INP0985_02	PATOKA RIVER	BIOLOGICAL INTEGRITY	Warm Water Aquatic Life	5A	2.44	Miles
PATOKA RIVER	51202090805	Gibson	INP0985_02	PATOKA RIVER	PCBS IN FISH TISSUE	Fish Consumption	5B	2.44	Miles
PATOKA RIVER	51202090805	Gibson	INP0985_03	PATOKA RIVER	BIOLOGICAL INTEGRITY	Warm Water Aquatic Life	5A	2.49	Miles
PATOKA RIVER	51202090805	Gibson	INP0985_03	PATOKA RIVER	PCBS IN FISH TISSUE	Fish Consumption	5B	2.49	Miles
PATOKA RIVER	51202090805	Gibson	INP0985_04	PATOKA RIVER	BIOLOGICAL INTEGRITY	Warm Water Aquatic Life	5A	0.63	Miles
PATOKA RIVER	51202090805	Gibson	INP0985_04	PATOKA RIVER	PCBS IN FISH TISSUE	Fish Consumption	5B	0.63	Miles
PATOKA RIVER	51202090806	Gibson	INP0986_03	PATOKA RIVER	BIOLOGICAL INTEGRITY	Warm Water Aquatic Life	5A	8.24	Miles
PATOKA RIVER	51202090806	Gibson	INP0986_03	PATOKA RIVER	PCBS IN FISH TISSUE	Fish Consumption	5B	8.24	Miles
PATOKA RIVER	51202090807	Gibson	INP0987_03	PATOKA RIVER	PCBS IN FISH TISSUE	Fish Consumption	5B	4.15	Miles
PATOKA RIVER	51202090807	Gibson	INP0987_03	PATOKA RIVER	BIOLOGICAL INTEGRITY	Warm Water Aquatic Life	5A	4.15	Miles
PATOKA RIVER	51202090807	Gibson	INP0987_04	PATOKA RIVER	BIOLOGICAL INTEGRITY	Warm Water Aquatic Life	5A	6.33	Miles
PATOKA RIVER	51202090807	Gibson	INP0987_04	PATOKA RIVER	PCBS IN FISH TISSUE	Fish Consumption	5B	6.33	Miles
PATOKA RIVER	51202090807	Gibson	INP0987_05	PATOKA RIVER	BIOLOGICAL INTEGRITY	Warm Water Aquatic Life	5A	7.46	Miles
PATOKA RIVER	51202090807	Gibson	INP0987_05	PATOKA RIVER	PCBS IN FISH TISSUE	Fish Consumption	5B	7.46	Miles
PATOKA RIVER	51202090807	Gibson	INP0987_06	PATOKA RIVER	BIOLOGICAL INTEGRITY	Warm Water Aquatic Life	5A	3.11	Miles
PATOKA RIVER	51202090807	Gibson	INP0987_06	PATOKA RIVER	PCBS IN FISH TISSUE	Fish Consumption	5B	3.11	Miles
PATOKA RIVER	51202090807	Gibson	INP0987_T1002	PATOKA RIVER - UNNAMED TRIBUTARY	BIOLOGICAL INTEGRITY	Warm Water Aquatic Life	5A	1.94	Miles
PATOKA RIVER	51202090807	Gibson	INP0987_T1002	PATOKA RIVER - UNNAMED TRIBUTARY	PCBS IN FISH TISSUE	Fish Consumption	5B	1.94	Miles
PATOKA RIVER	51202090807	Gibson	INP0987_T1003	PATOKA RIVER - UNNAMED TRIBUTARY	BIOLOGICAL INTEGRITY	Warm Water Aquatic Life	5A	6.46	Miles
PATOKA RIVER	51202090807	Gibson	INP0987_T1003	PATOKA RIVER - UNNAMED TRIBUTARY	PCBS IN FISH TISSUE	Fish Consumption	5B	6.46	Miles
PATOKA RIVER	51202090807	Gibson	INP0987_T1004	PATOKA RIVER - UNNAMED TRIBUTARY	BIOLOGICAL INTEGRITY	Warm Water Aquatic Life	5A	3.45	Miles
PATOKA RIVER	51202090807	Gibson	INP0987_T1004	PATOKA RIVER - UNNAMED TRIBUTARY	PCBS IN FISH TISSUE	Fish Consumption	5B	3.45	Miles
PATOKA RIVER	51202090807	Gibson	INP0987_T1005	PATOKA RIVER - UNNAMED TRIBUTARY	BIOLOGICAL INTEGRITY	Warm Water Aquatic Life	5A	1.42	Miles
PATOKA RIVER	51202090807	Gibson	INP0987_T1005	PATOKA RIVER - UNNAMED TRIBUTARY	PCBS IN FISH TISSUE	Fish Consumption	5B	1.42	Miles
OHIO TRIBUTARIES	50902030302	Dearborn	INV0332_01	WEST FORK TANNERS CREEK	ESCHERICHIA COLI (E. COLI)	Recreational Use (Human Health)	5A	8.77	Miles
OHIO TRIBUTARIES	50902030302	Dearborn	INV0332_02	WEST FORK TANNERS CREEK	ESCHERICHIA COLI (E. COLI)	Recreational Use (Human Health)	5A	5.6	Miles
OHIO TRIBUTARIES	50902030302	Dearborn	INV0332_03	WEST FORK TANNERS CREEK	ESCHERICHIA COLI (E. COLI)	Recreational Use (Human Health)	5A	2.64	Miles
OHIO TRIBUTARIES	50902030302	Dearborn	INV0332_04	WEST FORK TANNERS CREEK	ESCHERICHIA COLI (E. COLI)	Recreational Use (Human Health)	5A	6.53	Miles
OHIO TRIBUTARIES	50902030302	Dearborn	INV0332_04	WEST FORK TANNERS CREEK	DISSOLVED OXYGEN	Warm Water Aquatic Life	5A	6.53	Miles
OHIO TRIBUTARIES	50902030304	Dearborn	INV0334_02	TANNERS CREEK	PCBS IN FISH TISSUE	Fish Consumption	5B	6.39	Miles
OHIO TRIBUTARIES	50902030304	Dearborn	INV0334_02	TANNERS CREEK	DISSOLVED OXYGEN	Warm Water Aquatic Life	5A	6.39	Miles

BASIN	HYDROLOGIC UNIT CODE	COUNTY	ASSESSMENT UNIT ID	ASSESSMENT UNIT NAME	PARAMETER	DESIGNATED USE	IR CATEGORY	SIZE	UNIT
OHIO TRIBUTARIES	50902030304	Dearborn	INV0334_02	TANNERS CREEK	BIOLOGICAL INTEGRITY	Warm Water Aquatic Life	5A	6.39	Miles
OHIO TRIBUTARIES	50902030304	Dearborn	INV0334_03	TANNERS CREEK	PCBS IN FISH TISSUE	Fish Consumption	5B	2.11	Miles
OHIO TRIBUTARIES	50902030304	Dearborn	INV0334_03	TANNERS CREEK	BIOLOGICAL INTEGRITY	Warm Water Aquatic Life	5A	2.11	Miles
OHIO TRIBUTARIES	50902030304	Dearborn	INV0334_03	TANNERS CREEK	DISSOLVED OXYGEN	Warm Water Aquatic Life	5A	2.11	Miles
OHIO TRIBUTARIES	50902030304	Dearborn	INV0334_04	TANNERS CREEK	PCBS IN FISH TISSUE	Fish Consumption	5B	1.33	Miles
OHIO TRIBUTARIES	50902030304	Dearborn	INV0334_05	TANNERS CREEK	PCBS IN FISH TISSUE	Fish Consumption	5B	4.08	Miles
OHIO TRIBUTARIES	50902030304	Dearborn	INV0334_T1005	TURKEY FORK	ESCHERICHIA COLI (E. COLI)	Recreational Use (Human Health)	5A	0.71	Miles
OHIO TRIBUTARIES	50902030304	Dearborn	INV0334_T1008	SALT FORK	ESCHERICHIA COLI (E. COLI)	Recreational Use (Human Health)	5A	5.86	Miles
OHIO TRIBUTARIES	50902030401	Dearborn	INV0341_T1005	LITTLE HOGAN CREEK - UNNAMED TRIBUTARY	ESCHERICHIA COLI (E. COLI)	Recreational Use (Human Health)	5A	3.26	Miles
OHIO TRIBUTARIES	50902030401	Dearborn	INV0341_T1006	LITTLE HOGAN CREEK	ESCHERICHIA COLI (E. COLI)	Recreational Use (Human Health)	5A	15.79	Miles
OHIO TRIBUTARIES	50902030401	Dearborn	INV0341_T1007	LITTLE HOGAN CREEK	DISSOLVED OXYGEN	Warm Water Aquatic Life	5A	1.66	Miles
OHIO TRIBUTARIES	50902030401	Dearborn	INV0341_T1007	LITTLE HOGAN CREEK	BIOLOGICAL INTEGRITY	Warm Water Aquatic Life	5A	1.66	Miles
OHIO TRIBUTARIES	50902030401	Dearborn	INV0341_T1007	LITTLE HOGAN CREEK	ESCHERICHIA COLI (E. COLI)	Recreational Use (Human Health)	5A	1.66	Miles
OHIO TRIBUTARIES	50902030401	Dearborn	INV0341_T1008	BURTON BRANCH	ESCHERICHIA COLI (E. COLI)	Recreational Use (Human Health)	5A	5.38	Miles
OHIO TRIBUTARIES	50902030402	Ripley	INV0342_01	SOUTH HOGAN CREEK	BIOLOGICAL INTEGRITY	Warm Water Aquatic Life	5A	19.23	Miles
OHIO TRIBUTARIES	50902030402	Dearborn/Ripley	INV0342_02	SOUTH HOGAN CREEK	DISSOLVED OXYGEN	Warm Water Aquatic Life	5A	21.19	Miles
OHIO TRIBUTARIES	50902030402	Dearborn/Ripley	INV0342_02	SOUTH HOGAN CREEK	ESCHERICHIA COLI (E. COLI)	Recreational Use (Human Health)	5A	21.19	Miles
OHIO TRIBUTARIES	50902030402	Dearborn	INV0342_T1007	WHITAKER CREEK	BIOLOGICAL INTEGRITY	Warm Water Aquatic Life	5A	8.81	Miles
OHIO TRIBUTARIES	50902030402	Dearborn	INV0342_T1007	WHITAKER CREEK	ESCHERICHIA COLI (E. COLI)	Recreational Use (Human Health)	5A	8.81	Miles
OHIO TRIBUTARIES	50902030402	Dearborn/Ripley	INV0342_T1008	WHITAKER CREEK	BIOLOGICAL INTEGRITY	Warm Water Aquatic Life	5A	2.24	Miles
OHIO TRIBUTARIES	50902030402	Dearborn/Ripley	INV0342_T1008	WHITAKER CREEK	ESCHERICHIA COLI (E. COLI)	Recreational Use (Human Health)	5A	2.24	Miles
OHIO TRIBUTARIES	50902030403	Dearborn	INV0343_01	SOUTH HOGAN CREEK	BIOLOGICAL INTEGRITY	Warm Water Aquatic Life	5A	12.84	Miles
OHIO TRIBUTARIES	50902030403	Dearborn	INV0343_01	SOUTH HOGAN CREEK	ESCHERICHIA COLI (E. COLI)	Recreational Use (Human Health)	5A	12.84	Miles
OHIO TRIBUTARIES	50902030403	Dearborn	INV0343_T1004	ALLEN BRANCH	DISSOLVED OXYGEN	Warm Water Aquatic Life	5A	8.65	Miles
OHIO TRIBUTARIES	50902030403	Dearborn	INV0343_T1004	ALLEN BRANCH	ESCHERICHIA COLI (E. COLI)	Recreational Use (Human Health)	5A	8.65	Miles
OHIO TRIBUTARIES	50902030403	Dearborn	INV0343_T1004	ALLEN BRANCH	BIOLOGICAL INTEGRITY	Warm Water Aquatic Life	5A	8.65	Miles
OHIO TRIBUTARIES	50902030403	Dearborn	INV0343_T1006	ALLEN BRANCH	BIOLOGICAL INTEGRITY	Warm Water Aquatic Life	5A	9.52	Miles
OHIO TRIBUTARIES	50902030404	Dearborn	INV0344_02	NORTH HOGAN CREEK	PCBS IN FISH TISSUE	Fish Consumption	5B	13.01	Miles
OHIO TRIBUTARIES	50902030403	Dearborn	INV0344_03	HOGAN CREEK	PCBS IN FISH TISSUE	Fish Consumption	5B	0.38	Miles
OHIO TRIBUTARIES	50902030404	Dearborn	INV0344_T1006	GOOSE RUN	DISSOLVED OXYGEN	Warm Water Aquatic Life	5A	5.03	Miles
OHIO TRIBUTARIES	50902030404	Dearborn	INV0344_T1006	GOOSE RUN	ESCHERICHIA COLI (E. COLI)	Recreational Use (Human Health)	5A	5.03	Miles
OHIO TRIBUTARIES	50902030501	Decatur/Franklin/Ripley	INV0351_T1003	TUB CREEK	DISSOLVED OXYGEN	Warm Water Aquatic Life	5A	14.78	Miles
OHIO TRIBUTARIES	50902030501	Decatur/Franklin/Ripley	INV0351_T1003	TUB CREEK	ESCHERICHIA COLI (E. COLI)	Recreational Use (Human Health)	5A	14.78	Miles
OHIO TRIBUTARIES	50902030501	Decatur/Franklin/Ripley	INV0351_T1003	TUB CREEK	BIOLOGICAL INTEGRITY	Warm Water Aquatic Life	5A	14.78	Miles
OHIO TRIBUTARIES	50902030506	Ripley	INV0356_03	LAUGHERY CREEK	BIOLOGICAL INTEGRITY	Warm Water Aquatic Life	5A	6.42	Miles
OHIO TRIBUTARIES	50902030506	Ripley	INV0356_04	LAUGHERY CREEK (PWS)	ESCHERICHIA COLI (E. COLI)	Recreational Use (Human Health)	5A	0.2	Miles
OHIO TRIBUTARIES	50902030506	Ripley	INV0356_04	LAUGHERY CREEK (PWS)	BIOLOGICAL INTEGRITY	Warm Water Aquatic Life	5A	0.2	Miles
OHIO TRIBUTARIES	50902030506	Ripley	INV0356_05	LAUGHERY CREEK	ESCHERICHIA COLI (E. COLI)	Recreational Use (Human Health)	5A	0.21	Miles
OHIO TRIBUTARIES	50902030602	Ohio/Switzerland	INV0362_T1005	BEAR BRANCH	BIOLOGICAL INTEGRITY	Warm Water Aquatic Life	5A	18.03	Miles
OHIO TRIBUTARIES	50902030602	Ohio/Switzerland	INV0362_T1005	BEAR BRANCH	ESCHERICHIA COLI (E. COLI)	Recreational Use (Human Health)	5A	18.03	Miles
OHIO TRIBUTARIES	50902030603	Dearborn	INV0363_03	HAYES BRANCH	BIOLOGICAL INTEGRITY	Warm Water Aquatic Life	5A	1.51	Miles
OHIO TRIBUTARIES	50902030603	Dearborn	INV0363_03	HAYES BRANCH	ESCHERICHIA COLI (E. COLI)	Recreational Use (Human Health)	5A	1.51	Miles
OHIO TRIBUTARIES	50902030603	Dearborn/Ohio	INV0363_04	HAYES BRANCH	BIOLOGICAL INTEGRITY	Warm Water Aquatic Life	5A	3.47	Miles
OHIO TRIBUTARIES	50902030603	Dearborn/Ohio	INV0363_04	HAYES BRANCH	ESCHERICHIA COLI (E. COLI)	Recreational Use (Human Health)	5A	3.47	Miles
OHIO TRIBUTARIES	50902030604	Dearborn/Ohio	INV0364_02	LAUGHERY CREEK	MERCURY IN FISH TISSUE	Fish Consumption	5B	16.45	Miles
OHIO TRIBUTARIES	50902030604	Dearborn/Ohio	INV0364_03	LAUGHERY CREEK	MERCURY IN FISH TISSUE	Fish Consumption	5B	9.64	Miles
OHIO TRIBUTARIES	50902030604	Dearborn/Ohio	INV0364_03	LAUGHERY CREEK	PCBS IN FISH TISSUE	Fish Consumption	5B	9.64	Miles
OHIO TRIBUTARIES	50902030604	Dearborn/Ohio	INV0364_T1006	LAUGHERY CREEK - UNNAMED TRIBUTARY (BAUM HOLLOW)	MERCURY IN FISH TISSUE	Fish Consumption	5B	5.18	Miles
OHIO TRIBUTARIES	50902030604	Dearborn	INV0364_T1007	MUD LICK	MERCURY IN FISH TISSUE	Fish Consumption	5B	8.22	Miles
OHIO TRIBUTARIES	50902030701	Ohio	INV0371_03	SOUTH FORK LAUGHERY CREEK	ESCHERICHIA COLI (E. COLI)	Recreational Use (Human Health)	5A	11.25	Miles
OHIO TRIBUTARIES	50902030701	Ohio	INV0371_T1005	LONG BRANCH	ESCHERICHIA COLI (E. COLI)	Recreational Use (Human Health)	5A	6.86	Miles
OHIO TRIBUTARIES	50902030701	Ohio	INV0371_T1006	MUD LICK CREEK	ESCHERICHIA COLI (E. COLI)	Recreational Use (Human Health)	5A	9.12	Miles
OHIO TRIBUTARIES	50902030701	Ohio	INV0371_T1007	KNIGGA BRANCH	ESCHERICHIA COLI (E. COLI)	Recreational Use (Human Health)	5A	2.66	Miles
OHIO TRIBUTARIES	50902030701	Ohio	INV0371_T1008	LOGSON BRANCH	ESCHERICHIA COLI (E. COLI)	Recreational Use (Human Health)	5A	4.28	Miles
OHIO TRIBUTARIES	50902030701	Ohio	INV0371_T1009	DRY BRANCH	ESCHERICHIA COLI (E. COLI)	Recreational Use (Human Health)	5A	2.68	Miles
OHIO TRIBUTARIES	50902030702	Dearborn/Ohio	INV0372_03	LAUGHERY CREEK	BIOLOGICAL INTEGRITY	Warm Water Aquatic Life	5A	0.65	Miles
OHIO TRIBUTARIES	50902030702	Dearborn/Ohio	INV0372_03	LAUGHERY CREEK	MERCURY IN FISH TISSUE	Fish Consumption	5B	0.65	Miles
OHIO TRIBUTARIES	50902030702	Dearborn/Ohio	INV0372_03	LAUGHERY CREEK	PCBS IN FISH TISSUE	Fish Consumption	5B	0.65	Miles
OHIO TRIBUTARIES	50902030702	Dearborn/Ohio	INV0372_04	LAUGHERY CREEK	BIOLOGICAL INTEGRITY	Warm Water Aquatic Life	5A	2.13	Miles
OHIO TRIBUTARIES	50902030702	Dearborn/Ohio	INV0372_04	LAUGHERY CREEK	MERCURY IN FISH TISSUE	Fish Consumption	5B	2.13	Miles

BASIN	HYDROLOGIC UNIT CODE	COUNTY	ASSESSMENT UNIT ID	ASSESSMENT UNIT NAME	PARAMETER	DESIGNATED USE	IR CATEGORY	SIZE	UNIT
OHIO TRIBUTARIES	50902030702	Dearborn/Ohio	INV0372_04	LAUGHERY CREEK	PCBS IN FISH TISSUE	Fish Consumption	5B	2.13	Miles
OHIO TRIBUTARIES	50902030702	Dearborn/Ohio	INV0372_05	LAUGHERY CREEK	MERCURY IN FISH TISSUE	Fish Consumption	5B	4.9	Miles
OHIO TRIBUTARIES	50902030702	Dearborn/Ohio	INV0372_05	LAUGHERY CREEK	PCBS IN FISH TISSUE	Fish Consumption	5B	4.9	Miles
OHIO TRIBUTARIES	50902030702	Dearborn/Ohio	INV0372_06	LAUGHERY CREEK	BIOLOGICAL INTEGRITY	Warm Water Aquatic Life	5A	19.75	Miles
OHIO TRIBUTARIES	50902030702	Dearborn/Ohio	INV0372_06	LAUGHERY CREEK	MERCURY IN FISH TISSUE	Fish Consumption	5B	19.75	Miles
OHIO TRIBUTARIES	50902030702	Dearborn/Ohio	INV0372_06	LAUGHERY CREEK	PCBS IN FISH TISSUE	Fish Consumption	5B	19.75	Miles
OHIO TRIBUTARIES	50902030902	Switzerland	INV0392_02	INDIAN CREEK	DISSOLVED OXYGEN	Warm Water Aquatic Life	5A	15.79	Miles
OHIO TRIBUTARIES	50902031007	Switzerland	INV03A7_T1003	LOG LICK CREEK - UNNAMED TRIBUTARY	ESCHERICHIA COLI (E. COLI)	Recreational Use (Human Health)	5A	6.36	Miles
WEST FORK WHITE	51202010102	Randolph	INW0112_02	WHITE RIVER	PCBS IN FISH TISSUE	Fish Consumption	5B	0.77	Miles
WEST FORK WHITE	51202010102	Randolph	INW0112_02	WHITE RIVER	BIOLOGICAL INTEGRITY	Warm Water Aquatic Life	5A	0.77	Miles
WEST FORK WHITE	51202010102	Randolph	INW0112_03	WHITE RIVER	BIOLOGICAL INTEGRITY	Warm Water Aquatic Life	5A	5.91	Miles
WEST FORK WHITE	51202010102	Randolph	INW0112_03	WHITE RIVER	PCBS IN FISH TISSUE	Fish Consumption	5B	5.91	Miles
WEST FORK WHITE	51202010102	Randolph	INW0112_04	WHITE RIVER	BIOLOGICAL INTEGRITY	Warm Water Aquatic Life	5A	2.75	Miles
WEST FORK WHITE	51202010102	Randolph	INW0112_04	WHITE RIVER	PCBS IN FISH TISSUE	Fish Consumption	5B	2.75	Miles
WEST FORK WHITE	51202010102	Randolph	INW0112_05	WHITE RIVER	BIOLOGICAL INTEGRITY	Warm Water Aquatic Life	5A	0.64	Miles
WEST FORK WHITE	51202010102	Randolph	INW0112_05	WHITE RIVER	PCBS IN FISH TISSUE	Fish Consumption	5B	0.64	Miles
WEST FORK WHITE	51202010102	Randolph	INW0112_06	WHITE RIVER	BIOLOGICAL INTEGRITY	Warm Water Aquatic Life	5A	0.65	Miles
WEST FORK WHITE	51202010102	Randolph	INW0112_06	WHITE RIVER	PCBS IN FISH TISSUE	Fish Consumption	5B	0.65	Miles
WEST FORK WHITE	51202010102	Randolph	INW0112_T1009	WHITE RIVER - UNNAMED TRIBUTARY	BIOLOGICAL INTEGRITY	Warm Water Aquatic Life	5A	1.23	Miles
WEST FORK WHITE	51202010102	Randolph	INW0112_T1009	WHITE RIVER - UNNAMED TRIBUTARY	PCBS IN FISH TISSUE	Fish Consumption	5B	1.23	Miles
WEST FORK WHITE	51202010103	Randolph	INW0113_02	WHITE RIVER	PCBS IN FISH TISSUE	Fish Consumption	5B	5.44	Miles
WEST FORK WHITE	51202010103	Randolph	INW0113_03	WHITE RIVER	PCBS IN FISH TISSUE	Fish Consumption	5B	6.92	Miles
WEST FORK WHITE	51202010105	Randolph	INW0115_02	WHITE RIVER	PCBS IN FISH TISSUE	Fish Consumption	5B	1.84	Miles
WEST FORK WHITE	51202010105	Randolph	INW0115_03	WHITE RIVER	PCBS IN FISH TISSUE	Fish Consumption	5B	0.52	Miles
WEST FORK WHITE	51202010105	Randolph	INW0115_04	WHITE RIVER	PCBS IN FISH TISSUE	Fish Consumption	5B	4.07	Miles
WEST FORK WHITE	51202010105	Randolph	INW0115_T1008	WHITE RIVER - UNNAMED TRBUTARY	PCBS IN FISH TISSUE	Fish Consumption	5B	1.58	Miles
WEST FORK WHITE	51202010109	Delaware/Randolph	INW0119_02	WHITE RIVER	PCBS IN FISH TISSUE	Fish Consumption	5B	3.6	Miles
WEST FORK WHITE	51202010109	Delaware	INW0119_03	WHITE RIVER	PCBS IN FISH TISSUE	Fish Consumption	5B	1.16	Miles
WEST FORK WHITE	51202010109	Delaware	INW0119_04	WHITE RIVER	PCBS IN FISH TISSUE	Fish Consumption	5B	8.76	Miles
WEST FORK WHITE	51202010109	Randolph	INW0119_T1009	WHITE RIVER - UNNAMED TRIBUTARY	PCBS IN FISH TISSUE	Fish Consumption	5B	2.89	Miles
WEST FORK WHITE	51202010109	Delaware	INW0119_T1010	WHITE RIVER - UNNAMED TRIBUTARY	PCBS IN FISH TISSUE	Fish Consumption	5B	2.74	Miles
WEST FORK WHITE	51202010110	Delaware	INW011A_03	WHITE RIVER	PCBS IN FISH TISSUE	Fish Consumption	5B	0.64	Miles
WEST FORK WHITE	51202010110	Delaware	INW011A_04	WHITE RIVER (PWS)	PCBS IN FISH TISSUE	Fish Consumption	5B	0.19	Miles
WEST FORK WHITE	51202010110	Delaware	INW011A_05	WHITE RIVER	PCBS IN FISH TISSUE	Fish Consumption	5B	5.62	Miles
WEST FORK WHITE	51202010110	Delaware	INW011A_T1010	TRUITT DITCH	PCBS IN FISH TISSUE	Fish Consumption	5B	3.82	Miles
WEST FORK WHITE	51202010110	Delaware	INW011A_T1011	WHITE RIVER - UNNAMED TRIBUTARY	PCBS IN FISH TISSUE	Fish Consumption	5B	1.25	Miles
WEST FORK WHITE	51202010110	Delaware	INW011A_T1012	WHITE RIVER - UNNAMED TRIBUTARY	PCBS IN FISH TISSUE	Fish Consumption	5B	0.94	Miles
WEST FORK WHITE	51202010111	Delaware	INW011B_01	WHITE RIVER	BIOLOGICAL INTEGRITY	Warm Water Aquatic Life	5A	3.28	Miles
WEST FORK WHITE	51202010111	Delaware	INW011B_01	WHITE RIVER	PCBS IN FISH TISSUE	Fish Consumption	5B	3.28	Miles
WEST FORK WHITE	51202010201	Delaware/Henry	INW0121_02	BUCK CREEK	ESCHERICHIA COLI (E. COLI)	Recreational Use (Human Health)	5A	13.08	Miles
WEST FORK WHITE	51202010201	Henry	INW0121_03	BUCK CREEK	ESCHERICHIA COLI (E. COLI)	Recreational Use (Human Health)	5A	7.94	Miles
WEST FORK WHITE	51202010201	Henry	INW0121_T1002	CLIFT DITCH	ESCHERICHIA COLI (E. COLI)	Recreational Use (Human Health)	5A	5.2	Miles
WEST FORK WHITE	51202010202	Henry	INW0122_02	BELL CREEK	ESCHERICHIA COLI (E. COLI)	Recreational Use (Human Health)	5A	2.28	Miles
WEST FORK WHITE	51202010202	Henry	INW0122_03	BELL CREEK	ESCHERICHIA COLI (E. COLI)	Recreational Use (Human Health)	5A	5.56	Miles
WEST FORK WHITE	51202010202	Delaware/Henry	INW0122_04	BELL CREEK	ESCHERICHIA COLI (E. COLI)	Recreational Use (Human Health)	5A	6.82	Miles
WEST FORK WHITE	51202010202	Henry	INW0122_T1001	LAKE BRANCH	ESCHERICHIA COLI (E. COLI)	Recreational Use (Human Health)	5A	1.68	Miles
WEST FORK WHITE	51202010202	Henry	INW0122_T1002	LAKE BRANCH	ESCHERICHIA COLI (E. COLI)	Recreational Use (Human Health)	5A	0.98	Miles
WEST FORK WHITE	51202010202	Delaware	INW0122_T1003	WELSH CREEK	ESCHERICHIA COLI (E. COLI)	Recreational Use (Human Health)	5A	2.72	Miles
WEST FORK WHITE	51202010203	Delaware	INW0123_03	BELL CREEK	ESCHERICHIA COLI (E. COLI)	Recreational Use (Human Health)	5A	6.43	Miles
WEST FORK WHITE	51202010203	Delaware/Henry	INW0123_T1002	WILLIAMS CREEK	ESCHERICHIA COLI (E. COLI)	Recreational Use (Human Health)	5A	8.89	Miles
WEST FORK WHITE	51202010203	Delaware	INW0123_T1003	NO NAME CREEK	ESCHERICHIA COLI (E. COLI)	Recreational Use (Human Health)	5A	1.29	Miles
WEST FORK WHITE	51202010203	Delaware	INW0123_T1004	NO NAME CREEK	ESCHERICHIA COLI (E. COLI)	Recreational Use (Human Health)	5A	6.4	Miles
WEST FORK WHITE	51202010203	Delaware	INW0123_T1005	LITTLE NO NAME CREEK	ESCHERICHIA COLI (E. COLI)	Recreational Use (Human Health)	5A	3.42	Miles
WEST FORK WHITE	51202010204	Delaware/Henry	INW0124_02	BUCK CREEK	ESCHERICHIA COLI (E. COLI)	Recreational Use (Human Health)	5A	16.18	Miles
WEST FORK WHITE	51202010204	Delaware/Henry	INW0124_02	BUCK CREEK	PCBS IN FISH TISSUE	Fish Consumption	5B	16.18	Miles
WEST FORK WHITE	51202010204	Delaware/Henry	INW0124_02	BUCK CREEK	BIOLOGICAL INTEGRITY	Warm Water Aquatic Life	5A	16.18	Miles
WEST FORK WHITE	51202010204	Delaware	INW0124_03	BUCK CREEK	BIOLOGICAL INTEGRITY	Warm Water Aquatic Life	5A	3.64	Miles
WEST FORK WHITE	51202010204	Delaware	INW0124_03	BUCK CREEK	ESCHERICHIA COLI (E. COLI)	Recreational Use (Human Health)	5A	3.64	Miles
WEST FORK WHITE	51202010204	Delaware	INW0124_03	BUCK CREEK	PCBS IN FISH TISSUE	Fish Consumption	5B	3.64	Miles
WEST FORK WHITE	51202010204	Delaware	INW0124_04	BUCK CREEK	BIOLOGICAL INTEGRITY	Warm Water Aquatic Life	5A	3.31	Miles

BASIN	HYDROLOGIC UNIT CODE	COUNTY	ASSESSMENT UNIT ID	ASSESSMENT UNIT NAME	PARAMETER	DESIGNATED USE	IR CATEGORY	SIZE	UNIT
WEST FORK WHITE	51202010204	Delaware	INW0124_04	BUCK CREEK	ESCHERICHIA COLI (E. COLI)	Recreational Use (Human Health)	5A	3.31	Miles
WEST FORK WHITE	51202010204	Delaware	INW0124_04	BUCK CREEK	PCBS IN FISH TISSUE	Fish Consumption	5B	3.31	Miles
WEST FORK WHITE	51202010204	Delaware	INW0124_05	BUCK CREEK	BIOLOGICAL INTEGRITY	Warm Water Aquatic Life	5A	4.26	Miles
WEST FORK WHITE	51202010204	Delaware	INW0124_05	BUCK CREEK	PCBS IN FISH TISSUE	Fish Consumption	5B	4.26	Miles
WEST FORK WHITE	51202010204	Delaware	INW0124_05	BUCK CREEK	ESCHERICHIA COLI (E. COLI)	Recreational Use (Human Health)	5A	4.26	Miles
WEST FORK WHITE	51202010204	Delaware	INW0124_T1001	GIBSON DITCH	BIOLOGICAL INTEGRITY	Warm Water Aquatic Life	5A	2.63	Miles
WEST FORK WHITE	51202010204	Delaware	INW0124_T1001	GIBSON DITCH	ESCHERICHIA COLI (E. COLI)	Recreational Use (Human Health)	5A	2.63	Miles
WEST FORK WHITE	51202010204	Delaware	INW0124_T1001	GIBSON DITCH	PCBS IN FISH TISSUE	Fish Consumption	5B	2.63	Miles
WEST FORK WHITE	51202010305	Delaware	INW0135_02	WHITE RIVER	NUTRIENTS	Warm Water Aquatic Life	5A	7.83	Miles
WEST FORK WHITE	51202010305	Delaware	INW0135_02	WHITE RIVER	PCBS IN FISH TISSUE	Fish Consumption	5B	7.83	Miles
WEST FORK WHITE	51202010305	Delaware	INW0135_03	WHITE RIVER	NUTRIENTS	Warm Water Aquatic Life	5A	4.28	Miles
WEST FORK WHITE	51202010305	Delaware	INW0135_03	WHITE RIVER	PCBS IN FISH TISSUE	Fish Consumption	5B	4.28	Miles
WEST FORK WHITE	51202010305	Delaware	INW0135_T1002	YORK PRAIRIE CREEK	ESCHERICHIA COLI (E. COLI)	Recreational Use (Human Health)	5A	7.35	Miles
WEST FORK WHITE	51202010305	Delaware	INW0135_T1003	YORK PRAIRIE CREEK	ESCHERICHIA COLI (E. COLI)	Recreational Use (Human Health)	5A	4.78	Miles
WEST FORK WHITE	51202010306	Delaware/Madison	INW0136_02	WHITE RIVER	PCBS IN FISH TISSUE	Fish Consumption	5B	5.43	Miles
WEST FORK WHITE	51202010306	Delaware	INW0136_T1001	SMALL BRANCH	ESCHERICHIA COLI (E. COLI)	Recreational Use (Human Health)	5A	9.08	Miles
WEST FORK WHITE	51202010306	Delaware	INW0136_T1002	MOUNT PLEASANT RUN	PCBS IN FISH TISSUE	Fish Consumption	5B	2.69	Miles
WEST FORK WHITE	51202010306	Madison	INW0136_T1003	CHESTERFIELD BRANCH	PCBS IN FISH TISSUE	Fish Consumption	5B	1.72	Miles
WEST FORK WHITE	51202010307	Delaware/Madison	INW0137_03	KILLBUCK CREEK	BIOLOGICAL INTEGRITY	Warm Water Aquatic Life	5A	8.22	Miles
WEST FORK WHITE	51202010307	Delaware/Madison	INW0137_03	KILLBUCK CREEK	PCBS IN FISH TISSUE	Fish Consumption	5B	8.22	Miles
WEST FORK WHITE	51202010307	Madison	INW0137_04	KILLBUCK CREEK	BIOLOGICAL INTEGRITY	Warm Water Aquatic Life	5A	8.67	Miles
WEST FORK WHITE	51202010307	Madison	INW0137_04	KILLBUCK CREEK	PCBS IN FISH TISSUE	Fish Consumption	5B	8.67	Miles
WEST FORK WHITE	51202010307	Madison	INW0137_05	KILLBUCK CREEK	PCBS IN FISH TISSUE	Fish Consumption	5B	1.45	Miles
WEST FORK WHITE	51202010307	Madison	INW0137_06	KILLBUCK CREEK	PCBS IN FISH TISSUE	Fish Consumption	5B	2.63	Miles
WEST FORK WHITE	51202010307	Delaware	INW0137_T1001	DEL CREEK	BIOLOGICAL INTEGRITY	Warm Water Aquatic Life	5A	2.42	Miles
WEST FORK WHITE	51202010307	Delaware	INW0137_T1001	DEL CREEK	PCBS IN FISH TISSUE	Fish Consumption	5B	2.42	Miles
WEST FORK WHITE	51202010307	Madison	INW0137_T1002	FORK CREEK	BIOLOGICAL INTEGRITY	Warm Water Aquatic Life	5A	2.4	Miles
WEST FORK WHITE	51202010307	Madison	INW0137_T1002	FORK CREEK	PCBS IN FISH TISSUE	Fish Consumption	5B	2.4	Miles
WEST FORK WHITE	51202010307	Madison	INW0137_T1003	SHADY RUN	PCBS IN FISH TISSUE	Fish Consumption	5B	1.5	Miles
WEST FORK WHITE	51202010308	Madison	INW0138_02	WHITE RIVER	NUTRIENTS	Warm Water Aquatic Life	5A	2.13	Miles
WEST FORK WHITE	51202010308	Madison	INW0138_02	WHITE RIVER	PCBS IN FISH TISSUE	Fish Consumption	5B	2.13	Miles
WEST FORK WHITE	51202010308	Madison	INW0138_03	WHITE RIVER	NUTRIENTS	Warm Water Aquatic Life	5A	4.76	Miles
WEST FORK WHITE	51202010308	Madison	INW0138_03	WHITE RIVER	PCBS IN FISH TISSUE	Fish Consumption	5B	4.76	Miles
WEST FORK WHITE	51202010308	Madison	INW0138_04	WHITE RIVER	NUTRIENTS	Warm Water Aquatic Life	5A	2.76	Miles
WEST FORK WHITE	51202010308	Madison	INW0138_04	WHITE RIVER	PCBS IN FISH TISSUE	Fish Consumption	5B	2.76	Miles
WEST FORK WHITE	51202010308	Madison	INW0138_05	WHITE RIVER	NUTRIENTS	Warm Water Aquatic Life	5A	0.45	Miles
WEST FORK WHITE	51202010308	Madison	INW0138_05	WHITE RIVER	PCBS IN FISH TISSUE	Fish Consumption	5B	0.45	Miles
WEST FORK WHITE	51202010308	Madison	INW0138_T1001	TURKEY CREEK	PCBS IN FISH TISSUE	Fish Consumption	5B	2.63	Miles
WEST FORK WHITE	51202010308	Madison	INW0138_T1001	TURKEY CREEK	NUTRIENTS	Warm Water Aquatic Life	5A	2.63	Miles
WEST FORK WHITE	51202010308	Madison	INW0138_T1002	BRONNENBERG DITCH	NUTRIENTS	Warm Water Aquatic Life	5A	2.6	Miles
WEST FORK WHITE	51202010308	Madison	INW0138_T1002	BRONNENBERG DITCH	PCBS IN FISH TISSUE	Fish Consumption	5B	2.6	Miles
WEST FORK WHITE	51202010310	Madison	INW013A_03	WHITE RIVER	PCBS IN FISH TISSUE	Fish Consumption	5B	1.8	Miles
WEST FORK WHITE	51202010310	Madison	INW013A_04	WHITE RIVER	PCBS IN FISH TISSUE	Fish Consumption	5B	1.66	Miles
WEST FORK WHITE	51202010310	Madison	INW013A_05	WHITE RIVER	PCBS IN FISH TISSUE	Fish Consumption	5B	6.63	Miles
WEST FORK WHITE	51202010310	Madison	INW013A_06	WHITE RIVER	NUTRIENTS	Warm Water Aquatic Life	5A	5.81	Miles
WEST FORK WHITE	51202010310	Madison	INW013A_06	WHITE RIVER	PCBS IN FISH TISSUE	Fish Consumption	5B	5.81	Miles
WEST FORK WHITE	51202010310	Hamilton/Madison	INW013A_07	WHITE RIVER	NUTRIENTS	Warm Water Aquatic Life	5A	6.05	Miles
WEST FORK WHITE	51202010310	Hamilton/Madison	INW013A_07	WHITE RIVER	PCBS IN FISH TISSUE	Fish Consumption	5B	6.05	Miles
WEST FORK WHITE	51202010405	Madison	INW0145_02	PIPE CREEK	BIOLOGICAL INTEGRITY	Warm Water Aquatic Life	5A	4.78	Miles
WEST FORK WHITE	51202010405	Madison	INW0145_02	PIPE CREEK	PCBS IN FISH TISSUE	Fish Consumption	5B	4.78	Miles
WEST FORK WHITE	51202010405	Madison	INW0145_03	PIPE CREEK	BIOLOGICAL INTEGRITY	Warm Water Aquatic Life	5A	4.09	Miles
WEST FORK WHITE	51202010405	Madison	INW0145_03	PIPE CREEK	PCBS IN FISH TISSUE	Fish Consumption	5B	4.09	Miles
WEST FORK WHITE	51202010405	Madison	INW0145_04	PIPE CREEK	BIOLOGICAL INTEGRITY	Warm Water Aquatic Life	5A	2.78	Miles
WEST FORK WHITE	51202010405	Madison	INW0145_04	PIPE CREEK	PCBS IN FISH TISSUE	Fish Consumption	5B	2.78	Miles
WEST FORK WHITE	51202010405	Madison	INW0145_T1004	PLUMMER BROOK	BIOLOGICAL INTEGRITY	Warm Water Aquatic Life	5A	4.58	Miles
WEST FORK WHITE	51202010405	Madison	INW0145_T1004	PLUMMER BROOK	PCBS IN FISH TISSUE	Fish Consumption	5B	4.58	Miles
WEST FORK WHITE	51202010407	Madison	INW0147_02	PIPE CREEK	PCBS IN FISH TISSUE	Fish Consumption	5B	4.6	Miles
WEST FORK WHITE	51202010407	Hamilton/Madison	INW0147_03	PIPE CREEK	PCBS IN FISH TISSUE	Fish Consumption	5B	7.45	Miles
WEST FORK WHITE	51202010407	Madison	INW0147_T1001	PIPE CREEK - UNNAMED TRIBUTARY	PCBS IN FISH TISSUE	Fish Consumption	5B	2.04	Miles
WEST FORK WHITE	51202010407	Madison	INW0147_T1002	PIPE CREEK - UNNAMED TRIBUTARY	PCBS IN FISH TISSUE	Fish Consumption	5B	1.62	Miles

BASIN	HYDROLOGIC UNIT CODE	COUNTY	ASSESSMENT UNIT ID	ASSESSMENT UNIT NAME	PARAMETER	DESIGNATED USE	IR CATEGORY	SIZE	UNIT
WEST FORK WHITE	51202010407	Madison	INW0147_T1003	PIPE CREEK - UNNAMED TRIBUTARY	PCBS IN FISH TISSUE	Fish Consumption	5B	1.94	Miles
WEST FORK WHITE	51202010505	Hamilton/Madison	INW0155_T1001	LAMBERSON DITCH	BIOLOGICAL INTEGRITY	Warm Water Aquatic Life	5A	5.8	Miles
WEST FORK WHITE	51202010505	Hamilton/Madison	INW0155_T1001	LAMBERSON DITCH	ESCHERICHIA COLI (E. COLI)	Recreational Use (Human Health)	5A	5.8	Miles
WEST FORK WHITE	51202010602	Boone/Hamilton/Tipton	INW0162_02	CICERO CREEK	BIOLOGICAL INTEGRITY	Warm Water Aquatic Life	5A	4.99	Miles
WEST FORK WHITE	51202010602	Boone/Hamilton/Tipton	INW0162_02	CICERO CREEK	NUTRIENTS	Warm Water Aquatic Life	5A	4.99	Miles
WEST FORK WHITE	51202010602	Tipton	INW0162_03	CICERO CREEK	BIOLOGICAL INTEGRITY	Warm Water Aquatic Life	5A	4.09	Miles
WEST FORK WHITE	51202010602	Tipton	INW0162_03	CICERO CREEK	NUTRIENTS	Warm Water Aquatic Life	5A	4.09	Miles
WEST FORK WHITE	51202010602	Tipton	INW0162_04	CICERO CREEK	BIOLOGICAL INTEGRITY	Warm Water Aquatic Life	5A	2.49	Miles
WEST FORK WHITE	51202010602	Tipton	INW0162_04	CICERO CREEK	NUTRIENTS	Warm Water Aquatic Life	5A	2.49	Miles
WEST FORK WHITE	51202010602	Tipton	INW0162_T1001	CICERO CREEK	BIOLOGICAL INTEGRITY	Warm Water Aquatic Life	5A	3.63	Miles
WEST FORK WHITE	51202010602	Tipton	INW0162_T1001	CICERO CREEK	NUTRIENTS	Warm Water Aquatic Life	5A	3.63	Miles
WEST FORK WHITE	51202010602	Tipton	INW0162_T1002	KIGIN DITCH	BIOLOGICAL INTEGRITY	Warm Water Aquatic Life	5A	5.12	Miles
WEST FORK WHITE	51202010602	Tipton	INW0162_T1002	KIGIN DITCH	NUTRIENTS	Warm Water Aquatic Life	5A	5.12	Miles
WEST FORK WHITE	51202010606	Hamilton/Tipton	INW0166_02	CICERO CREEK	PCBS IN FISH TISSUE	Fish Consumption	5B	8.05	Miles
WEST FORK WHITE	51202010606	Hamilton	INW0166_03	CICERO CREEK	PCBS IN FISH TISSUE	Fish Consumption	5B	3.29	Miles
WEST FORK WHITE	51202010701	Hamilton	INW0171_03	WHITE RIVER	PCBS IN FISH TISSUE	Fish Consumption	5B	2.37	Miles
WEST FORK WHITE	51202010701	Hamilton	INW0171_04	WHITE RIVER	PCBS IN FISH TISSUE	Fish Consumption	5B	4.95	Miles
WEST FORK WHITE	51202010701	Hamilton	INW0171_05	WHITE RIVER	PCBS IN FISH TISSUE	Fish Consumption	5B	8.13	Miles
WEST FORK WHITE	51202010704	Hamilton	INW0174_02	STONY CREEK	PCBS IN FISH TISSUE	Fish Consumption	5B	4.6	Miles
WEST FORK WHITE	51202010704	Hamilton	INW0174_03	STONY CREEK	PCBS IN FISH TISSUE	Fish Consumption	5B	1.26	Miles
WEST FORK WHITE	51202010704	Hamilton	INW0174_04	STONY CREEK	PCBS IN FISH TISSUE	Fish Consumption	5B	6.68	Miles
WEST FORK WHITE	51202010704	Hamilton	INW0174_05	STONY CREEK	PCBS IN FISH TISSUE	Fish Consumption	5B	0.83	Miles
WEST FORK WHITE	51202010705	Hamilton	INW0175_03	WHITE RIVER	BIOLOGICAL INTEGRITY	Warm Water Aquatic Life	5A	4.03	Miles
WEST FORK WHITE	51202010705	Hamilton	INW0175_03	WHITE RIVER	PCBS IN FISH TISSUE	Fish Consumption	5B	4.03	Miles
WEST FORK WHITE	51202010705	Hamilton	INW0175_04	WHITE RIVER	BIOLOGICAL INTEGRITY	Warm Water Aquatic Life	5A	2.47	Miles
WEST FORK WHITE	51202010705	Hamilton	INW0175_04	WHITE RIVER	PCBS IN FISH TISSUE	Fish Consumption	5B	2.47	Miles
WEST FORK WHITE	51202010705	Hamilton	INW0175_05	WHITE RIVER	BIOLOGICAL INTEGRITY	Warm Water Aquatic Life	5A	1.18	Miles
WEST FORK WHITE	51202010705	Hamilton	INW0175_05	WHITE RIVER	PCBS IN FISH TISSUE	Fish Consumption	5B	1.18	Miles
WEST FORK WHITE	51202010705	Hamilton	INW0175_06	WHITE RIVER	BIOLOGICAL INTEGRITY	Warm Water Aquatic Life	5A	1.04	Miles
WEST FORK WHITE	51202010705	Hamilton	INW0175_06	WHITE RIVER	PCBS IN FISH TISSUE	Fish Consumption	5B	1.04	Miles
WEST FORK WHITE	51202010705	Hamilton	INW0175_07	WHITE RIVER	PCBS IN FISH TISSUE	Fish Consumption	5B	11.23	Miles
WEST FORK WHITE	51202010705	Hamilton	INW0175_T1005	INGERMAN DITCH	ESCHERICHIA COLI (E. COLI)	Recreational Use (Human Health)	5A	1.62	Miles
WEST FORK WHITE	51202010705	Hamilton	INW0175_T1006	INGERMAN DITCH	ESCHERICHIA COLI (E. COLI)	Recreational Use (Human Health)	5A	3.54	Miles
WEST FORK WHITE	51202010705	Hamilton	INW0175_T1007	OVERDORF BRANCH	PCBS IN FISH TISSUE	Fish Consumption	5B	1.1	Miles
WEST FORK WHITE	51202010801	Delaware/Henry	INW0181_02	FALL CREEK	ESCHERICHIA COLI (E. COLI)	Recreational Use (Human Health)	5A	9.2	Miles
WEST FORK WHITE	51202010801	Henry	INW0181_03	FALL CREEK	ESCHERICHIA COLI (E. COLI)	Recreational Use (Human Health)	5A	4.93	Miles
WEST FORK WHITE	51202010801	Henry	INW0181_T1001	HONEY CREEK	ESCHERICHIA COLI (E. COLI)	Recreational Use (Human Health)	5A	9.68	Miles
WEST FORK WHITE	51202010802	Delaware/Henry/Madison	INW0182_02	SLY FORK	ESCHERICHIA COLI (E. COLI)	Recreational Use (Human Health)	5A	8.91	Miles
WEST FORK WHITE	51202010802	Madison	INW0182_03	SLY FORK	ESCHERICHIA COLI (E. COLI)	Recreational Use (Human Health)	5A	7.57	Miles
WEST FORK WHITE	51202010803	Henry	INW0183_02	FALL CREEK	ESCHERICHIA COLI (E. COLI)	Recreational Use (Human Health)	5A	3.62	Miles
WEST FORK WHITE	51202010803	Henry/Madison	INW0183_03	FALL CREEK	ESCHERICHIA COLI (E. COLI)	Recreational Use (Human Health)	5A	5.06	Miles
WEST FORK WHITE	51202010803	Henry	INW0183_T1001	SUGAR CREEK	ESCHERICHIA COLI (E. COLI)	Recreational Use (Human Health)	5A	10.19	Miles
WEST FORK WHITE	51202010803	Henry	INW0183_T1004	MUD CREEK	ESCHERICHIA COLI (E. COLI)	Recreational Use (Human Health)	5A	6.66	Miles
WEST FORK WHITE	51202010803	Henry	INW0183_T1006	DEER CREEK	ESCHERICHIA COLI (E. COLI)	Recreational Use (Human Health)	5A	6.7	Miles
WEST FORK WHITE	51202010803	Henry	INW0183_T1007	DEER CREEK	ESCHERICHIA COLI (E. COLI)	Recreational Use (Human Health)	5A	4.46	Miles
WEST FORK WHITE	51202010803	Henry/Madison	INW0183_T1008	LITTLE CREEK	ESCHERICHIA COLI (E. COLI)	Recreational Use (Human Health)	5A	8.28	Miles
WEST FORK WHITE	51202010803	Madison	INW0183_T1009	LITTLE CREEK	ESCHERICHIA COLI (E. COLI)	Recreational Use (Human Health)	5A	0.44	Miles
WEST FORK WHITE	51202010804	Madison	INW0184_02	FALL CREEK	ESCHERICHIA COLI (E. COLI)	Recreational Use (Human Health)	5A	4.52	Miles
WEST FORK WHITE	51202010804	Madison	INW0184_03	FALL CREEK	ESCHERICHIA COLI (E. COLI)	Recreational Use (Human Health)	5A	6.09	Miles
WEST FORK WHITE	51202010804	Madison	INW0184_T1004	PRAIRIE CREEK	ESCHERICHIA COLI (E. COLI)	Recreational Use (Human Health)	5A	1.88	Miles
WEST FORK WHITE	51202010804	Madison	INW0184_T1005	PRAIRIE CREEK	ESCHERICHIA COLI (E. COLI)	Recreational Use (Human Health)	5A	5.1	Miles
WEST FORK WHITE	51202010805	Henry/Madison	INW0185_02	LICK CREEK	ESCHERICHIA COLI (E. COLI)	Recreational Use (Human Health)	5A	8.86	Miles
WEST FORK WHITE	51202010805	Madison	INW0185_03	LICK CREEK	ESCHERICHIA COLI (E. COLI)	Recreational Use (Human Health)	5A	12.16	Miles
WEST FORK WHITE	51202010805	Henry/Madison	INW0185_T1001	CHADWICK DITCH	ESCHERICHIA COLI (E. COLI)	Recreational Use (Human Health)	5A	3.18	Miles
WEST FORK WHITE	51202010805	Madison	INW0185_T1002	FORT DITCH	ESCHERICHIA COLI (E. COLI)	Recreational Use (Human Health)	5A	6.21	Miles
WEST FORK WHITE	51202010806	Madison	INW0186_02	FOSTER BRANCH	ESCHERICHIA COLI (E. COLI)	Recreational Use (Human Health)	5A	5.67	Miles
WEST FORK WHITE	51202010806	Madison	INW0186_03	FOSTER BRANCH	ESCHERICHIA COLI (E. COLI)	Recreational Use (Human Health)	5A	3.95	Miles
WEST FORK WHITE	51202010807	Madison	INW0187_02	LICK CREEK	ESCHERICHIA COLI (E. COLI)	Recreational Use (Human Health)	5A	4.01	Miles
WEST FORK WHITE	51202010807	Hamilton/Madison	INW0187_03	LICK CREEK	ESCHERICHIA COLI (E. COLI)	Recreational Use (Human Health)	5A	7.76	Miles
WEST FORK WHITE	51202010808	Madison	INW0188_01	FALL CREEK	ESCHERICHIA COLI (E. COLI)	Recreational Use (Human Health)	5A	9.25	Miles

BASIN	HYDROLOGIC UNIT CODE	COUNTY	ASSESSMENT UNIT ID	ASSESSMENT UNIT NAME	PARAMETER	DESIGNATED USE	IR CATEGORY	SIZE	UNIT
WEST FORK WHITE	51202010808	Hamilton/Madison	INW0188_02	FALL CREEK	ESCHERICHIA COLI (E. COLI)	Recreational Use (Human Health)	5A	10.05	Miles
WEST FORK WHITE	51202010808	Hamilton/Madison	INW0188_02	FALL CREEK	PCBS IN FISH TISSUE	Fish Consumption	5B	10.05	Miles
WEST FORK WHITE	51202010808	Hamilton	INW0188_03	FALL CREEK	PCBS IN FISH TISSUE	Fish Consumption	5B	2.14	Miles
WEST FORK WHITE	51202010809	Hamilton	INW0189_01	FALL CREEK	PCBS IN FISH TISSUE	Fish Consumption	5B	1.13	Miles
WEST FORK WHITE	51202010904	Marion	INW0194_04	FALL CREEK	PCBS IN FISH TISSUE	Fish Consumption	5B	2.67	Miles
WEST FORK WHITE	51202010904	Marion	INW0194_05	FALL CREEK	PCBS IN FISH TISSUE	Fish Consumption	5B	5.17	Miles
WEST FORK WHITE	51202010904	Marion	INW0194_06	FALL CREEK	PCBS IN FISH TISSUE	Fish Consumption	5B	7.6	Miles
WEST FORK WHITE	51202010904	Marion	INW0194_08	FALL CREEK	PCBS IN FISH TISSUE	Fish Consumption	5B	4.43	Miles
WEST FORK WHITE	51202010904	Marion	INW0194_09	FALL CREEK	PCBS IN FISH TISSUE	Fish Consumption	5B	1.96	Miles
WEST FORK WHITE	51202010904	Marion	INW0194_10	FALL CREEK	PCBS IN FISH TISSUE	Fish Consumption	5B	1.37	Miles
WEST FORK WHITE	51202010904	Marion	INW0194_11	FALL CREEK	PCBS IN FISH TISSUE	Fish Consumption	5B	2.32	Miles
WEST FORK WHITE	51202010904	Marion	INW0194_12	FALL CREEK (PWS)	PCBS IN FISH TISSUE	Fish Consumption	5B	0.2	Miles
WEST FORK WHITE	51202010904	Marion	INW0194_13	FALL CREEK (PWS)	PCBS IN FISH TISSUE	Fish Consumption	5B	0.02	Miles
WEST FORK WHITE	51202010904	Marion	INW0194_T1004	ATKINSON CREEK	PCBS IN FISH TISSUE	Fish Consumption	5B	1.66	Miles
WEST FORK WHITE	51202010904	Marion	INW0194_T1008	WATER COMPANY CANAL	PCBS IN FISH TISSUE	Fish Consumption	5B	1.1	Miles
WEST FORK WHITE	51202010904	Marion	INW0194_T1009	WATER COMPANY CANAL	PCBS IN FISH TISSUE	Fish Consumption	5B	0.31	Miles
WEST FORK WHITE	51202010904	Marion	INW0194_T1010	WATER COMPANY CANAL (PWS)	PCBS IN FISH TISSUE	Fish Consumption	5B	0.19	Miles
WEST FORK WHITE	51202010904	Marion	INW0194_T1011	WATER COMPANY CANAL	PCBS IN FISH TISSUE	Fish Consumption	5B	1.1	Miles
WEST FORK WHITE	51202011001	Hamilton	INW01A1_03	COOL CREEK	ESCHERICHIA COLI (E. COLI)	Recreational Use (Human Health)	5A	4.9	Miles
WEST FORK WHITE	51202011001	Hamilton	INW01A1_04	COOL CREEK	ESCHERICHIA COLI (E. COLI)	Recreational Use (Human Health)	5A	6.33	Miles
WEST FORK WHITE	51202011001	Hamilton	INW01A1_05	COOL CREEK	ESCHERICHIA COLI (E. COLI)	Recreational Use (Human Health)	5A	6.28	Miles
WEST FORK WHITE	51202011001	Hamilton	INW01A1_T1001	GRASSY BRANCH	ESCHERICHIA COLI (E. COLI)	Recreational Use (Human Health)	5A	4.25	Miles
WEST FORK WHITE	51202011001	Hamilton	INW01A1_T1003	COOL CREEK - UNNAMED TRIBUTARY	ESCHERICHIA COLI (E. COLI)	Recreational Use (Human Health)	5A	3.65	Miles
WEST FORK WHITE	51202011001	Hamilton	INW01A1_T1004	COOL CREEK - UNNAMED TRIBUTARY	ESCHERICHIA COLI (E. COLI)	Recreational Use (Human Health)	5A	1.62	Miles
WEST FORK WHITE	51202011001	Hamilton	INW01A1_T1005	COOL CREEK	ESCHERICHIA COLI (E. COLI)	Recreational Use (Human Health)	5A	1.62	Miles
WEST FORK WHITE	51202011001	Hamilton	INW01A1_T1006	COOL CREEK - UNNAMED TRIBUTARY	ESCHERICHIA COLI (E. COLI)	Recreational Use (Human Health)	5A	2.04	Miles
WEST FORK WHITE	51202011002	Hamilton	INW01A2_02	WHITE RIVER	PCBS IN FISH TISSUE	Fish Consumption	5B	1.58	Miles
WEST FORK WHITE	51202011002	Hamilton	INW01A2_02A	WHITE RIVER	PCBS IN FISH TISSUE	Fish Consumption	5B	0.53	Miles
WEST FORK WHITE	51202011002	Hamilton	INW01A2_04	WHITE RIVER (PWS)	PCBS IN FISH TISSUE	Fish Consumption	5B	0.21	Miles
WEST FORK WHITE	51202011002	Hamilton	INW01A2_05	WHITE RIVER	PCBS IN FISH TISSUE	Fish Consumption	5B	1.07	Miles
WEST FORK WHITE	51202011002	Hamilton	INW01A2_T1006	DELIGHT CREEK	PCBS IN FISH TISSUE	Fish Consumption	5B	1.04	Miles
WEST FORK WHITE	51202011002	Hamilton	INW01A2_T1007	LIGHT BRANCH	PCBS IN FISH TISSUE	Fish Consumption	5B	0.68	Miles
WEST FORK WHITE	51202011003	Hamilton/Marion	INW01A3_01	WHITE RIVER	PCBS IN FISH TISSUE	Fish Consumption	5B	7.61	Miles
WEST FORK WHITE	51202011003	Hamilton/Marion	INW01A3_T1004	CARMEL CREEK	BIOLOGICAL INTEGRITY	Warm Water Aquatic Life	5A	6.42	Miles
WEST FORK WHITE	51202011003	Hamilton/Marion	INW01A3_T1004	CARMEL CREEK	ESCHERICHIA COLI (E. COLI)	Recreational Use (Human Health)	5A	6.42	Miles
WEST FORK WHITE	51202011006	Marion	INW01A6_03	WHITE RIVER	PCBS IN FISH TISSUE	Fish Consumption	5B	8.47	Miles
WEST FORK WHITE	51202011006	Marion	INW01A6_03	WHITE RIVER	NUTRIENTS	Warm Water Aquatic Life	5A	8.47	Miles
WEST FORK WHITE	51202011006	Marion	INW01A6_04	WHITE RIVER	PCBS IN FISH TISSUE	Fish Consumption	5B	9.95	Miles
WEST FORK WHITE	51202011006	Marion	INW01A6_05	WHITE RIVER	PCBS IN FISH TISSUE	Fish Consumption	5B	3.26	Miles
WEST FORK WHITE	51202011006	Marion	INW01A6_T1002	BROADRIPPLE TRIBUTARY	ESCHERICHIA COLI (E. COLI)	Recreational Use (Human Health)	5A	6.3	Miles
WEST FORK WHITE	51202011006	Marion	INW01A6_T1002	BROADRIPPLE TRIBUTARY	NUTRIENTS	Warm Water Aquatic Life	5A	6.3	Miles
WEST FORK WHITE	51202011006	Hamilton/Marion	INW01A6_T1003	REAM CREEK	NUTRIENTS	Warm Water Aquatic Life	5A	8.94	Miles
WEST FORK WHITE	51202011006	Hamilton/Marion	INW01A6_T1003	REAM CREEK	PCBS IN FISH TISSUE	Fish Consumption	5B	8.94	Miles
WEST FORK WHITE	51202011006	Marion	INW01A6_T1004	HOLLY CREEK	NUTRIENTS	Warm Water Aquatic Life	5A	0.06	Miles
WEST FORK WHITE	51202011006	Marion	INW01A6_T1004	HOLLY CREEK	PCBS IN FISH TISSUE	Fish Consumption	5B	0.06	Miles
WEST FORK WHITE	51202011101	Boone/Hamilton	INW01B1_02	EAGLE CREEK	ESCHERICHIA COLI (E. COLI)	Recreational Use (Human Health)	5A	5.97	Miles
WEST FORK WHITE	51202011101	Boone	INW01B1_03	EAGLE CREEK	ESCHERICHIA COLI (E. COLI)	Recreational Use (Human Health)	5A	3.59	Miles
WEST FORK WHITE	51202011101	Boone	INW01B1_T1001	DIXON BRANCH	DISSOLVED OXYGEN	Warm Water Aquatic Life	5A	5.41	Miles
WEST FORK WHITE	51202011101	Boone	INW01B1_T1001	DIXON BRANCH	ESCHERICHIA COLI (E. COLI)	Recreational Use (Human Health)	5A	5.41	Miles
WEST FORK WHITE	51202011101	Boone	INW01B1_T1002	LANE DITCH	ESCHERICHIA COLI (E. COLI)	Recreational Use (Human Health)	5A	3.22	Miles
WEST FORK WHITE	51202011102	Boone	INW01B2_02	MOUNTS RUN	ESCHERICHIA COLI (E. COLI)	Recreational Use (Human Health)	5A	6.91	Miles
WEST FORK WHITE	51202011102	Boone	INW01B2_03	MOUNTS RUN	ESCHERICHIA COLI (E. COLI)	Recreational Use (Human Health)	5A	5.54	Miles
WEST FORK WHITE	51202011102	Boone	INW01B2_T1001	HICKSON DITCH	ESCHERICHIA COLI (E. COLI)	Recreational Use (Human Health)	5A	1.5	Miles
WEST FORK WHITE	51202011102	Boone	INW01B2_T1002	COBB DITCH	ESCHERICHIA COLI (E. COLI)	Recreational Use (Human Health)	5A	2.26	Miles
WEST FORK WHITE	51202011102	Boone	INW01B2_T1003	NEESE DITCH	ESCHERICHIA COLI (E. COLI)	Recreational Use (Human Health)	5A	6.35	Miles
WEST FORK WHITE	51202011102	Boone	INW01B2_T1004	ARTMAN DITCH	ESCHERICHIA COLI (E. COLI)	Recreational Use (Human Health)	5A	2.5	Miles
WEST FORK WHITE	51202011103	Boone	INW01B3_02	EAGLE CREEK	ESCHERICHIA COLI (E. COLI)	Recreational Use (Human Health)	5A	4.26	Miles
WEST FORK WHITE	51202011103	Boone	INW01B3_02	EAGLE CREEK	PCBS IN FISH TISSUE	Fish Consumption	5B	4.26	Miles
WEST FORK WHITE	51202011103	Boone	INW01B3_03	EAGLE CREEK	ESCHERICHIA COLI (E. COLI)	Recreational Use (Human Health)	5A	4	Miles
WEST FORK WHITE	51202011103	Boone	INW01B3_03	EAGLE CREEK	PCBS IN FISH TISSUE	Fish Consumption	5B	4	Miles

BASIN	HYDROLOGIC UNIT CODE	COUNTY	ASSESSMENT UNIT ID	ASSESSMENT UNIT NAME	PARAMETER	DESIGNATED USE	IR CATEGORY	SIZE	UNIT
WEST FORK WHITE	51202011103	Boone	INW01B3_04	EAGLE CREEK	ESCHERICHIA COLI (E. COLI)	Recreational Use (Human Health)	5A	1.49	Miles
WEST FORK WHITE	51202011103	Boone	INW01B3_04	EAGLE CREEK	PCBS IN FISH TISSUE	Fish Consumption	5B	1.49	Miles
WEST FORK WHITE	51202011103	Boone/Hamilton	INW01B3_T1001	KREAGER DITCH	ESCHERICHIA COLI (E. COLI)	Recreational Use (Human Health)	5A	5.72	Miles
WEST FORK WHITE	51202011103	Boone/Hamilton	INW01B3_T1002	FINLEY CREEK	ESCHERICHIA COLI (E. COLI)	Recreational Use (Human Health)	5A	9.58	Miles
WEST FORK WHITE	51202011103	Boone	INW01B3_T1003	EAGLE CREEK - UNNAMED TRIBUTARY	BIOLOGICAL INTEGRITY	Warm Water Aquatic Life	5A	1.85	Miles
WEST FORK WHITE	51202011103	Boone	INW01B3_T1003	EAGLE CREEK - UNNAMED TRIBUTARY	ESCHERICHIA COLI (E. COLI)	Recreational Use (Human Health)	5A	1.85	Miles
WEST FORK WHITE	51202011103	Boone	INW01B3_T1003	EAGLE CREEK - UNNAMED TRIBUTARY	PCBS IN FISH TISSUE	Fish Consumption	5B	1.85	Miles
WEST FORK WHITE	51202011103	Boone	INW01B3_T1004	DAVIS DITCH	PCBS IN FISH TISSUE	Fish Consumption	5B	1.83	Miles
WEST FORK WHITE	51202011103	Boone	INW01B3_T1004	DAVIS DITCH	BIOLOGICAL INTEGRITY	Warm Water Aquatic Life	5A	1.83	Miles
WEST FORK WHITE	51202011103	Boone	INW01B3_T1004	DAVIS DITCH	ESCHERICHIA COLI (E. COLI)	Recreational Use (Human Health)	5A	1.83	Miles
WEST FORK WHITE	51202011104	Hamilton	INW01B4_03	LITTLE EAGLE CREEK	ESCHERICHIA COLI (E. COLI)	Recreational Use (Human Health)	5A	6	Miles
WEST FORK WHITE	51202011104	Hamilton	INW01B4_04	LITTLE EAGLE CREEK	ESCHERICHIA COLI (E. COLI)	Recreational Use (Human Health)	5A	5.09	Miles
WEST FORK WHITE	51202011104	Boone/Hamilton	INW01B4_05	LITTLE EAGLE CREEK	ESCHERICHIA COLI (E. COLI)	Recreational Use (Human Health)	5A	13.4	Miles
WEST FORK WHITE	51202011104	Boone/Hamilton	INW01B4_T1001	WOODRUFF BRANCH	ESCHERICHIA COLI (E. COLI)	Recreational Use (Human Health)	5A	6.2	Miles
WEST FORK WHITE	51202011104	Hamilton	INW01B4_T1002	LITTLE EAGLE CREEK - UNNAMED TRIBUTARY	ESCHERICHIA COLI (E. COLI)	Recreational Use (Human Health)	5A	4.97	Miles
WEST FORK WHITE	51202011105	Boone	INW01B5_02	EAGLE CREEK	ESCHERICHIA COLI (E. COLI)	Recreational Use (Human Health)	5A	3.77	Miles
WEST FORK WHITE	51202011105	Boone	INW01B5_02	EAGLE CREEK	PCBS IN FISH TISSUE	Fish Consumption	5B	3.77	Miles
WEST FORK WHITE	51202011105	Boone	INW01B5_03	EAGLE CREEK	ESCHERICHIA COLI (E. COLI)	Recreational Use (Human Health)	5A	4.74	Miles
WEST FORK WHITE	51202011105	Boone	INW01B5_03	EAGLE CREEK	PCBS IN FISH TISSUE	Fish Consumption	5B	4.74	Miles
WEST FORK WHITE	51202011105	Boone	INW01B5_04	EAGLE CREEK	PCBS IN FISH TISSUE	Fish Consumption	5B	0.21	Miles
WEST FORK WHITE	51202011105	Boone	INW01B5_04	EAGLE CREEK	ESCHERICHIA COLI (E. COLI)	Recreational Use (Human Health)	5A	0.21	Miles
WEST FORK WHITE	51202011105	Boone	INW01B5_T1001	LENOX DITCH	ESCHERICHIA COLI (E. COLI)	Recreational Use (Human Health)	5A	2.57	Miles
WEST FORK WHITE	51202011105	Boone	INW01B5_T1004	JACKSON RUN	ESCHERICHIA COLI (E. COLI)	Recreational Use (Human Health)	5A	5	Miles
WEST FORK WHITE	51202011105	Boone	INW01B5_T1005	JACKSON RUN	ESCHERICHIA COLI (E. COLI)	Recreational Use (Human Health)	5A	2.79	Miles
WEST FORK WHITE	51202011105	Boone	INW01B5_T1006	HOLLIDAY CREEK	ESCHERICHIA COLI (E. COLI)	Recreational Use (Human Health)	5A	2.15	Miles
WEST FORK WHITE	51202011105	Boone	INW01B5_T1007	COX CREEK	ESCHERICHIA COLI (E. COLI)	Recreational Use (Human Health)	5A	1.92	Miles
WEST FORK WHITE	51202011105	Boone	INW01B5_T1007	COX CREEK	PCBS IN FISH TISSUE	Fish Consumption	5B	1.92	Miles
WEST FORK WHITE	51202011105	Boone	INW01B5_T1008	GEM CREEK	ESCHERICHIA COLI (E. COLI)	Recreational Use (Human Health)	5A	1.59	Miles
WEST FORK WHITE	51202011105	Boone	INW01B5_T1008	GEM CREEK	PCBS IN FISH TISSUE	Fish Consumption	5B	1.59	Miles
WEST FORK WHITE	51202011105	Boone	INW01B5_T1009	CROSS BRANCH	ESCHERICHIA COLI (E. COLI)	Recreational Use (Human Health)	5A	1.86	Miles
WEST FORK WHITE	51202011105	Boone	INW01B5_T1009	CROSS BRANCH	PCBS IN FISH TISSUE	Fish Consumption	5B	1.86	Miles
WEST FORK WHITE	51202011106	Boone	INW01B6_01	FISHBACK CREEK	ESCHERICHIA COLI (E. COLI)	Recreational Use (Human Health)	5A	15.06	Miles
WEST FORK WHITE	51202011106	Boone/Marion	INW01B6_03	FISHBACK CREEK	ESCHERICHIA COLI (E. COLI)	Recreational Use (Human Health)	5A	15.72	Miles
WEST FORK WHITE	51202011107	Boone	INW01B7_03	EAGLE CREEK	PCBS IN FISH TISSUE	Fish Consumption	5B	5.05	Miles
WEST FORK WHITE	51202011107	Boone	INW01B7_03	EAGLE CREEK	ESCHERICHIA COLI (E. COLI)	Recreational Use (Human Health)	5A	5.05	Miles
WEST FORK WHITE	51202011107	Boone/Marion	INW01B7_04	EAGLE CREEK	ESCHERICHIA COLI (E. COLI)	Recreational Use (Human Health)	5A	6.96	Miles
WEST FORK WHITE	51202011107	Boone/Marion	INW01B7_T1003	SHEETS CREEK	ESCHERICHIA COLI (E. COLI)	Recreational Use (Human Health)	5A	4.62	Miles
WEST FORK WHITE	51202011107	Boone	INW01B7_T1004	IRISHMAN RUN	ESCHERICHIA COLI (E. COLI)	Recreational Use (Human Health)	5A	7.1	Miles
WEST FORK WHITE	51202011108	Hendricks/Marion	INW01B8_T1018	SCHOOL BRANCH	ESCHERICHIA COLI (E. COLI)	Recreational Use (Human Health)	5A	9.88	Miles
WEST FORK WHITE	51202011109	Marion	INW01B9_01	LITTLE EAGLE CREEK	ESCHERICHIA COLI (E. COLI)	Recreational Use (Human Health)	5A	14.43	Miles
WEST FORK WHITE	51202011109	Marion	INW01B9_03	LITTLE EAGLE CREEK	BIOLOGICAL INTEGRITY	Warm Water Aquatic Life	5A	2.98	Miles
WEST FORK WHITE	51202011109	Marion	INW01B9_03	LITTLE EAGLE CREEK	ESCHERICHIA COLI (E. COLI)	Recreational Use (Human Health)	5A	2.98	Miles
WEST FORK WHITE	51202011109	Marion	INW01B9_04	LITTLE EAGLE CREEK	BIOLOGICAL INTEGRITY	Warm Water Aquatic Life	5A	3.96	Miles
WEST FORK WHITE	51202011109	Marion	INW01B9_04	LITTLE EAGLE CREEK	ESCHERICHIA COLI (E. COLI)	Recreational Use (Human Health)	5A	3.96	Miles
WEST FORK WHITE	51202011109	Marion	INW01B9_05	LITTLE EAGLE CREEK	BIOLOGICAL INTEGRITY	Warm Water Aquatic Life	5A	0.89	Miles
WEST FORK WHITE	51202011109	Marion	INW01B9_05	LITTLE EAGLE CREEK	ESCHERICHIA COLI (E. COLI)	Recreational Use (Human Health)	5A	0.89	Miles
WEST FORK WHITE	51202011109	Marion	INW01B9_T1003	GUION CREEK	BIOLOGICAL INTEGRITY	Warm Water Aquatic Life	5A	8.14	Miles
WEST FORK WHITE	51202011109	Marion	INW01B9_T1003	GUION CREEK	ESCHERICHIA COLI (E. COLI)	Recreational Use (Human Health)	5A	8.14	Miles
WEST FORK WHITE	51202011109	Marion	INW01B9_T1004	FALCON CREEK	BIOLOGICAL INTEGRITY	Warm Water Aquatic Life	5A	5.32	Miles
WEST FORK WHITE	51202011109	Marion	INW01B9_T1004	FALCON CREEK	ESCHERICHIA COLI (E. COLI)	Recreational Use (Human Health)	5A	5.32	Miles
WEST FORK WHITE	51202011110	Marion	INW01BA_03	EAGLE CREEK	ESCHERICHIA COLI (E. COLI)	Recreational Use (Human Health)	5A	0.68	Miles
WEST FORK WHITE	51202011110	Marion	INW01BA_03	EAGLE CREEK	PCBS IN FISH TISSUE	Fish Consumption	5B	0.68	Miles
WEST FORK WHITE	51202011110	Marion	INW01BA_05	EAGLE CREEK	PCBS IN FISH TISSUE	Fish Consumption	5B	1.33	Miles
WEST FORK WHITE	51202011110	Marion	INW01BA_05	EAGLE CREEK	ESCHERICHIA COLI (E. COLI)	Recreational Use (Human Health)	5A	1.33	Miles
WEST FORK WHITE	51202011110	Marion	INW01BA_06	EAGLE CREEK	NUTRIENTS	Warm Water Aquatic Life	5A	3.63	Miles
WEST FORK WHITE	51202011110	Marion	INW01BA_06	EAGLE CREEK	PCBS IN FISH TISSUE	Fish Consumption	5B	3.63	Miles
WEST FORK WHITE	51202011110	Marion	INW01BA_07	EAGLE CREEK	ESCHERICHIA COLI (E. COLI)	Recreational Use (Human Health)	5A	4.88	Miles
WEST FORK WHITE	51202011110	Marion	INW01BA_07	EAGLE CREEK	PCBS IN FISH TISSUE	Fish Consumption	5B	4.88	Miles
WEST FORK WHITE	51202011110	Marion	INW01BA_08	EAGLE CREEK (PWS)	ESCHERICHIA COLI (E. COLI)	Recreational Use (Human Health)	5A	0.2	Miles
WEST FORK WHITE	51202011110	Marion	INW01BA_08	EAGLE CREEK (PWS)	PCBS IN FISH TISSUE	Fish Consumption	5B	0.2	Miles

BASIN	HYDROLOGIC UNIT CODE	COUNTY	ASSESSMENT UNIT ID	ASSESSMENT UNIT NAME	PARAMETER	DESIGNATED USE	IR CATEGORY	SIZE	UNIT
WEST FORK WHITE	51202011110	Marion	INW01BA_09	EAGLE CREEK	ESCHERICHIA COLI (E. COLI)	Recreational Use (Human Health)	5A	1.46	Miles
WEST FORK WHITE	51202011110	Marion	INW01BA_09	EAGLE CREEK	PCBS IN FISH TISSUE	Fish Consumption	5B	1.46	Miles
WEST FORK WHITE	51202011110	Marion	INW01BA_T1008	CLERMONT CR	ESCHERICHIA COLI (E. COLI)	Recreational Use (Human Health)	5A	1.43	Miles
WEST FORK WHITE	51202011110	Marion	INW01BA_T1008	CLERMONT CR	PCBS IN FISH TISSUE	Fish Consumption	5B	1.43	Miles
WEST FORK WHITE	51202011110	Hendricks/Marion	INW01BA_T1009	LINCOLN CREEK	ESCHERICHIA COLI (E. COLI)	Recreational Use (Human Health)	5A	2.8	Miles
WEST FORK WHITE	51202011110	Hendricks/Marion	INW01BA_T1009	LINCOLN CREEK	PCBS IN FISH TISSUE	Fish Consumption	5B	2.8	Miles
WEST FORK WHITE	51202011201	Marion	INW01C1_02	WHITE RIVER	PCBS IN FISH TISSUE	Fish Consumption	5B	1.81	Miles
WEST FORK WHITE	51202011201	Marion	INW01C1_03	WHITE RIVER	PCBS IN FISH TISSUE	Fish Consumption	5B	0.75	Miles
WEST FORK WHITE	51202011201	Marion	INW01C1_T1002	POQUES RUN	ESCHERICHIA COLI (E. COLI)	Recreational Use (Human Health)	5A	6.11	Miles
WEST FORK WHITE	51202011201	Marion	INW01C1_T1002	POQUES RUN	BIOLOGICAL INTEGRITY	Warm Water Aquatic Life	5A	6.11	Miles
WEST FORK WHITE	51202011201	Marion	INW01C1_T1003	POQUES RUN	BIOLOGICAL INTEGRITY	Warm Water Aquatic Life	5A	3.1	Miles
WEST FORK WHITE	51202011201	Marion	INW01C1_T1003	POQUES RUN	ESCHERICHIA COLI (E. COLI)	Recreational Use (Human Health)	5A	3.1	Miles
WEST FORK WHITE	51202011201	Marion	INW01C1_T1004	BROOKSIDE CREEK	BIOLOGICAL INTEGRITY	Warm Water Aquatic Life	5A	2.21	Miles
WEST FORK WHITE	51202011201	Marion	INW01C1_T1004	BROOKSIDE CREEK	ESCHERICHIA COLI (E. COLI)	Recreational Use (Human Health)	5A	2.21	Miles
WEST FORK WHITE	51202011202	Marion	INW01C2_04	PLEASANT RUN	BIOLOGICAL INTEGRITY	Warm Water Aquatic Life	5A	10.05	Miles
WEST FORK WHITE	51202011202	Marion	INW01C2_05	PLEASANT RUN	BIOLOGICAL INTEGRITY	Warm Water Aquatic Life	5A	8.03	Miles
WEST FORK WHITE	51202011202	Marion	INW01C2_06	PLEASANT RUN	BIOLOGICAL INTEGRITY	Warm Water Aquatic Life	5A	1.61	Miles
WEST FORK WHITE	51202011202	Marion	INW01C2_T1001	BEAN CREEK	BIOLOGICAL INTEGRITY	Warm Water Aquatic Life	5A	6.92	Miles
WEST FORK WHITE	51202011202	Marion	INW01C2_T1001	BEAN CREEK	ESCHERICHIA COLI (E. COLI)	Recreational Use (Human Health)	5A	6.92	Miles
WEST FORK WHITE	51202011202	Marion	INW01C2_T1002	WARREN CREEK	BIOLOGICAL INTEGRITY	Warm Water Aquatic Life	5A	2.9	Miles
WEST FORK WHITE	51202011205	Marion	INW01C5_04	WHITE RIVER (SSC)	PCBS IN FISH TISSUE	Fish Consumption	5B	3.42	Miles
WEST FORK WHITE	51202011205	Marion	INW01C5_06	WHITE RIVER	BIOLOGICAL INTEGRITY	Warm Water Aquatic Life	5A	1.81	Miles
WEST FORK WHITE	51202011205	Marion	INW01C5_06	WHITE RIVER	PCBS IN FISH TISSUE	Fish Consumption	5B	1.81	Miles
WEST FORK WHITE	51202011205	Marion	INW01C5_07	WHITE RIVER	NUTRIENTS	Warm Water Aquatic Life	5A	1.65	Miles
WEST FORK WHITE	51202011205	Marion	INW01C5_07	WHITE RIVER	PCBS IN FISH TISSUE	Fish Consumption	5B	1.65	Miles
WEST FORK WHITE	51202011205	Marion	INW01C5_08	WHITE RIVER	PCBS IN FISH TISSUE	Fish Consumption	5B	0.67	Miles
WEST FORK WHITE	51202011205	Marion	INW01C5_09	WHITE RIVER	BIOLOGICAL INTEGRITY	Warm Water Aquatic Life	5A	3.42	Miles
WEST FORK WHITE	51202011205	Marion	INW01C5_09	WHITE RIVER	PCBS IN FISH TISSUE	Fish Consumption	5B	3.42	Miles
WEST FORK WHITE	51202011205	Johnson	INW01C5_10	WHITE RIVER	PCBS IN FISH TISSUE	Fish Consumption	5B	1.32	Miles
WEST FORK WHITE	51202011205	Marion	INW01C5_T1003	STATE DITCH	BIOLOGICAL INTEGRITY	Warm Water Aquatic Life	5A	13.59	Miles
WEST FORK WHITE	51202011205	Marion	INW01C5_T1003	STATE DITCH	ESCHERICHIA COLI (E. COLI)	Recreational Use (Human Health)	5A	13.59	Miles
WEST FORK WHITE	51202011205	Marion	INW01C5_T1005	DOLLAR HIDE CREEK	BIOLOGICAL INTEGRITY	Warm Water Aquatic Life	5A	7.44	Miles
WEST FORK WHITE	51202011205	Marion	INW01C5_T1005	DOLLAR HIDE CREEK	ESCHERICHIA COLI (E. COLI)	Recreational Use (Human Health)	5A	7.44	Miles
WEST FORK WHITE	51202011205	Marion	INW01C5_T1009	HARE DITCH	BIOLOGICAL INTEGRITY	Warm Water Aquatic Life	5A	2.73	Miles
WEST FORK WHITE	51202011205	Marion	INW01C5_T1009	HARE DITCH	PCBS IN FISH TISSUE	Fish Consumption	5B	2.73	Miles
WEST FORK WHITE	51202011206	Johnson/Marion	INW01C6_01	PLEASANT RUN CREEK	BIOLOGICAL INTEGRITY	Warm Water Aquatic Life	5A	4.64	Miles
WEST FORK WHITE	51202011206	Johnson/Marion	INW01C6_01	PLEASANT RUN CREEK	ESCHERICHIA COLI (E. COLI)	Recreational Use (Human Health)	5A	4.64	Miles
WEST FORK WHITE	51202011206	Johnson/Marion	INW01C6_03	PLEASANT RUN CREEK	BIOLOGICAL INTEGRITY	Warm Water Aquatic Life	5A	11.62	Miles
WEST FORK WHITE	51202011206	Johnson/Marion	INW01C6_04	PLEASANT RUN CREEK	BIOLOGICAL INTEGRITY	Warm Water Aquatic Life	5A	4.4	Miles
WEST FORK WHITE	51202011206	Johnson	INW01C6_T1001	PLEASANT CREEK	BIOLOGICAL INTEGRITY	Warm Water Aquatic Life	5A	5.02	Miles
WEST FORK WHITE	51202011206	Johnson	INW01C6_T1001	PLEASANT CREEK	ESCHERICHIA COLI (E. COLI)	Recreational Use (Human Health)	5A	5.02	Miles
WEST FORK WHITE	51202011206	Johnson/Marion	INW01C6_T1003	BUFFALO CREEK	BIOLOGICAL INTEGRITY	Warm Water Aquatic Life	5A	7.26	Miles
WEST FORK WHITE	51202011206	Johnson/Marion	INW01C6_T1003	BUFFALO CREEK	ESCHERICHIA COLI (E. COLI)	Recreational Use (Human Health)	5A	7.26	Miles
WEST FORK WHITE	51202011301	Hendricks	INW01D1_02	WHITE LICK CREEK, WEST FORK	ESCHERICHIA COLI (E. COLI)	Recreational Use (Human Health)	5A	5.2	Miles
WEST FORK WHITE	51202011301	Hendricks	INW01D1_03	WHITE LICK CREEK, WEST FORK	ESCHERICHIA COLI (E. COLI)	Recreational Use (Human Health)	5A	5.17	Miles
WEST FORK WHITE	51202011301	Hendricks	INW01D1_04	WHITE LICK CREEK, WEST FORK	ESCHERICHIA COLI (E. COLI)	Recreational Use (Human Health)	5A	3.79	Miles
WEST FORK WHITE	51202011301	Hendricks	INW01D1_05	WHITE LICK CREEK, WEST FORK	ESCHERICHIA COLI (E. COLI)	Recreational Use (Human Health)	5A	1.99	Miles
WEST FORK WHITE	51202011302	Boone/Hendricks	INW01D2_03	WHITE LICK CREEK	ESCHERICHIA COLI (E. COLI)	Recreational Use (Human Health)	5A	9.11	Miles
WEST FORK WHITE	51202011302	Hendricks	INW01D2_04	WHITE LICK CREEK	ESCHERICHIA COLI (E. COLI)	Recreational Use (Human Health)	5A	8.29	Miles
WEST FORK WHITE	51202011302	Hendricks	INW01D2_05	WHITE LICK CREEK	ESCHERICHIA COLI (E. COLI)	Recreational Use (Human Health)	5A	4.28	Miles
WEST FORK WHITE	51202011302	Hendricks	INW01D2_06	WHITE LICK CREEK	ESCHERICHIA COLI (E. COLI)	Recreational Use (Human Health)	5A	2.4	Miles
WEST FORK WHITE	51202011302	Boone/Hendricks	INW01D2_T1001	ETTER DITCH	ESCHERICHIA COLI (E. COLI)	Recreational Use (Human Health)	5A	6.49	Miles
WEST FORK WHITE	51202011302	Boone/Hendricks	INW01D2_T1002	WILEY THOMPSON DITCH	ESCHERICHIA COLI (E. COLI)	Recreational Use (Human Health)	5A	7.02	Miles
WEST FORK WHITE	51202011302	Hendricks	INW01D2_T1003	BEAMAN DITCH	ESCHERICHIA COLI (E. COLI)	Recreational Use (Human Health)	5A	4.95	Miles
WEST FORK WHITE	51202011303	Hendricks	INW01D3_02	WHITE LICK CREEK	ESCHERICHIA COLI (E. COLI)	Recreational Use (Human Health)	5A	4.78	Miles
WEST FORK WHITE	51202011303	Hendricks	INW01D3_03	WHITE LICK CREEK	ESCHERICHIA COLI (E. COLI)	Recreational Use (Human Health)	5A	10.32	Miles
WEST FORK WHITE	51202011303	Hendricks	INW01D3_04	WHITE LICK CREEK	ESCHERICHIA COLI (E. COLI)	Recreational Use (Human Health)	5A	1.12	Miles
WEST FORK WHITE	51202011303	Hendricks	INW01D3_T1007	WHITE LICK CREEK - UNNAMED TRIBUTARY	ESCHERICHIA COLI (E. COLI)	Recreational Use (Human Health)	5A	1.23	Miles
WEST FORK WHITE	51202011303	Hendricks	INW01D3_T1008	WHITE LICK CREEK - UNNAMED TRIBUTARY	ESCHERICHIA COLI (E. COLI)	Recreational Use (Human Health)	5A	2.21	Miles
WEST FORK WHITE	51202011303	Hendricks	INW01D3_T1009	JETO LAKE OUTLET	ESCHERICHIA COLI (E. COLI)	Recreational Use (Human Health)	5A	0.21	Miles

BASIN	HYDROLOGIC UNIT CODE	COUNTY	ASSESSMENT UNIT ID	ASSESSMENT UNIT NAME	PARAMETER	DESIGNATED USE	IR CATEGORY	SIZE	UNIT
WEST FORK WHITE	51202011303	Hendricks	INW01D3_T1009A	JETO LAKE INLET	ESCHERICHIA COLI (E. COLI)	Recreational Use (Human Health)	5A	0.93	Miles
WEST FORK WHITE	51202011304	Hendricks	INW01D4_03	WHITE LICK CREEK, WEST FORK	ESCHERICHIA COLI (E. COLI)	Recreational Use (Human Health)	5A	6.48	Miles
WEST FORK WHITE	51202011304	Hendricks	INW01D4_04	WHITE LICK CREEK, WEST FORK	ESCHERICHIA COLI (E. COLI)	Recreational Use (Human Health)	5A	4.32	Miles
WEST FORK WHITE	51202011304	Hendricks	INW01D4_05	WHITE LICK CREEK, WEST FORK	ESCHERICHIA COLI (E. COLI)	Recreational Use (Human Health)	5A	4.09	Miles
WEST FORK WHITE	51202011304	Hendricks	INW01D4_T1002	BARNETTE DITCH	ESCHERICHIA COLI (E. COLI)	Recreational Use (Human Health)	5A	4.33	Miles
WEST FORK WHITE	51202011304	Hendricks	INW01D4_T1003	EADS DITCH	ESCHERICHIA COLI (E. COLI)	Recreational Use (Human Health)	5A	2.95	Miles
WEST FORK WHITE	51202011304	Hendricks	INW01D4_T1004	WHITE LICK CREEK, WEST FORK - UNNAMED TRIBUTARY	ESCHERICHIA COLI (E. COLI)	Recreational Use (Human Health)	5A	2.95	Miles
WEST FORK WHITE	51202011304	Hendricks	INW01D4_T1005	WHITE LICK CREEK, WEST FORK - UNNAMED TRIBUTARY	ESCHERICHIA COLI (E. COLI)	Recreational Use (Human Health)	5A	3.07	Miles
WEST FORK WHITE	51202011304	Hendricks	INW01D4_T1006	WHITE LICK CREEK, WEST FORK - UNNAMED TRIBUTARY	ESCHERICHIA COLI (E. COLI)	Recreational Use (Human Health)	5A	9.15	Miles
WEST FORK WHITE	51202011304	Hendricks	INW01D4_T1007	STOUT LAKE OUTLET TO WHITE LICK CREEK	ESCHERICHIA COLI (E. COLI)	Recreational Use (Human Health)	5A	0.82	Miles
WEST FORK WHITE	51202011304	Hendricks	INW01D4_T1007A	STOUT LAKE INLET	ESCHERICHIA COLI (E. COLI)	Recreational Use (Human Health)	5A	1.09	Miles
WEST FORK WHITE	51202011304	Hendricks	INW01D4_T1007B	STOUT LAKE INLET	ESCHERICHIA COLI (E. COLI)	Recreational Use (Human Health)	5A	0.38	Miles
WEST FORK WHITE	51202011304	Hendricks	INW01D4_T1008	WEST FORK LICK CREEK - UNNAMED TRIBUTARY	ESCHERICHIA COLI (E. COLI)	Recreational Use (Human Health)	5A	1.21	Miles
WEST FORK WHITE	51202011305	Hendricks	INW01D5_03	WEST FORK WHITE LICK CREEK	ESCHERICHIA COLI (E. COLI)	Recreational Use (Human Health)	5A	0.51	Miles
WEST FORK WHITE	51202011305	Hendricks	INW01D5_04	WEST FORK WHITE LICK CREEK	DISSOLVED OXYGEN	Warm Water Aquatic Life	5A	12.51	Miles
WEST FORK WHITE	51202011305	Hendricks	INW01D5_04	WEST FORK WHITE LICK CREEK	NUTRIENTS	Warm Water Aquatic Life	5A	12.51	Miles
WEST FORK WHITE	51202011305	Hendricks	INW01D5_05	WEST FORK WHITE LICK CREEK	ESCHERICHIA COLI (E. COLI)	Recreational Use (Human Health)	5A	1.96	Miles
WEST FORK WHITE	51202011305	Hendricks	INW01D5_06	WEST FORK WHITE LICK CREEK	ESCHERICHIA COLI (E. COLI)	Recreational Use (Human Health)	5A	2.25	Miles
WEST FORK WHITE	51202011305	Hendricks	INW01D5_07	WEST FORK WHITE LICK CREEK	ESCHERICHIA COLI (E. COLI)	Recreational Use (Human Health)	5A	2.04	Miles
WEST FORK WHITE	51202011305	Hendricks	INW01D5_08	WEST FORK WHITE LICK CREEK	ESCHERICHIA COLI (E. COLI)	Recreational Use (Human Health)	5A	4.13	Miles
WEST FORK WHITE	51202011305	Hendricks	INW01D5_T1001	COSNER BRANCH	ESCHERICHIA COLI (E. COLI)	Recreational Use (Human Health)	5A	9.16	Miles
WEST FORK WHITE	51202011305	Hendricks	INW01D5_T1003	WEST FORK WHITE LICK CREEK - UNNAMED TRIBUTARY	DISSOLVED OXYGEN	Warm Water Aquatic Life	5A	0.52	Miles
WEST FORK WHITE	51202011305	Hendricks	INW01D5_T1003	WEST FORK WHITE LICK CREEK - UNNAMED TRIBUTARY	NUTRIENTS	Warm Water Aquatic Life	5A	0.52	Miles
WEST FORK WHITE	51202011305	Hendricks	INW01D5_T1003A	WEST FORK WHITE LICK CREEK - UNNAMED TRIBUTARY	NUTRIENTS	Warm Water Aquatic Life	5A	0.88	Miles
WEST FORK WHITE	51202011305	Hendricks	INW01D5_T1003A	WEST FORK WHITE LICK CREEK - UNNAMED TRIBUTARY	DISSOLVED OXYGEN	Warm Water Aquatic Life	5A	0.88	Miles
WEST FORK WHITE	51202011305	Hendricks	INW01D5_T1004	WEST FORK WHITE LICK CREEK - UNNAMED TRIBUTARY	NUTRIENTS	Warm Water Aquatic Life	5A	2.15	Miles
WEST FORK WHITE	51202011305	Hendricks	INW01D5_T1004	WEST FORK WHITE LICK CREEK - UNNAMED TRIBUTARY	DISSOLVED OXYGEN	Warm Water Aquatic Life	5A	2.15	Miles
WEST FORK WHITE	51202011305	Hendricks	INW01D5_T1005	WEST FORK WHITE LICK CREEK - UNNAMED TRIBUTARY	DISSOLVED OXYGEN	Warm Water Aquatic Life	5A	2.3	Miles
WEST FORK WHITE	51202011305	Hendricks	INW01D5_T1005	WEST FORK WHITE LICK CREEK - UNNAMED TRIBUTARY	NUTRIENTS	Warm Water Aquatic Life	5A	2.3	Miles
WEST FORK WHITE	51202011305	Hendricks	INW01D5_T1006	PROCK LAKE OUTLET	DISSOLVED OXYGEN	Warm Water Aquatic Life	5A	0.23	Miles
WEST FORK WHITE	51202011305	Hendricks	INW01D5_T1006	PROCK LAKE OUTLET	NUTRIENTS	Warm Water Aquatic Life	5A	0.23	Miles
WEST FORK WHITE	51202011305	Hendricks	INW01D5_T1006A	PROCK LAKE INLET	DISSOLVED OXYGEN	Warm Water Aquatic Life	5A	2.12	Miles
WEST FORK WHITE	51202011305	Hendricks	INW01D5_T1006A	PROCK LAKE INLET	NUTRIENTS	Warm Water Aquatic Life	5A	2.12	Miles
WEST FORK WHITE	51202011305	Hendricks	INW01D5_T1006B	PROCK LAKE INLET	DISSOLVED OXYGEN	Warm Water Aquatic Life	5A	0.19	Miles
WEST FORK WHITE	51202011305	Hendricks	INW01D5_T1006B	PROCK LAKE INLET	NUTRIENTS	Warm Water Aquatic Life	5A	0.19	Miles
WEST FORK WHITE	51202011305	Hendricks	INW01D5_T1007	WEST FORK WHITE LICK CREEK - UNNAMED TRIBUTARY	NUTRIENTS	Warm Water Aquatic Life	5A	2.91	Miles
WEST FORK WHITE	51202011305	Hendricks	INW01D5_T1007	WEST FORK WHITE LICK CREEK - UNNAMED TRIBUTARY	DISSOLVED OXYGEN	Warm Water Aquatic Life	5A	2.91	Miles
WEST FORK WHITE	51202011305	Hendricks	INW01D5_T1008	WEST FORK WHITE LICK CREEK - UNNAMED TRIBUTARY	DISSOLVED OXYGEN	Warm Water Aquatic Life	5A	2.34	Miles
WEST FORK WHITE	51202011305	Hendricks	INW01D5_T1008	WEST FORK WHITE LICK CREEK - UNNAMED TRIBUTARY	NUTRIENTS	Warm Water Aquatic Life	5A	2.34	Miles
WEST FORK WHITE	51202011305	Hendricks	INW01D5_T1009	WEST FORK WHITE LICK CREEK - UNNAMED TRIBUTARY	DISSOLVED OXYGEN	Warm Water Aquatic Life	5A	1.93	Miles
WEST FORK WHITE	51202011305	Hendricks	INW01D5_T1009	WEST FORK WHITE LICK CREEK - UNNAMED TRIBUTARY	NUTRIENTS	Warm Water Aquatic Life	5A	1.93	Miles
WEST FORK WHITE	51202011305	Hendricks	INW01D5_T1010	WEST FORK WHITE LICK CREEK - UNNAMED TRIBUTARY	DISSOLVED OXYGEN	Warm Water Aquatic Life	5A	5.06	Miles
WEST FORK WHITE	51202011305	Hendricks	INW01D5_T1010	WEST FORK WHITE LICK CREEK - UNNAMED TRIBUTARY	NUTRIENTS	Warm Water Aquatic Life	5A	5.06	Miles
WEST FORK WHITE	51202011305	Hendricks	INW01D5_T1011	WEST FORK WHITE LICK CREEK - UNNAMED TRIBUTARY	DISSOLVED OXYGEN	Warm Water Aquatic Life	5A	5.22	Miles
WEST FORK WHITE	51202011305	Hendricks	INW01D5_T1011	WEST FORK WHITE LICK CREEK - UNNAMED TRIBUTARY	NUTRIENTS	Warm Water Aquatic Life	5A	5.22	Miles
WEST FORK WHITE	51202011305	Hendricks	INW01D5_T1012	WEST FORK WHITE LICK CREEK - UNNAMED TRIBUTARY	ESCHERICHIA COLI (E. COLI)	Recreational Use (Human Health)	5A	5.34	Miles
WEST FORK WHITE	51202011305	Hendricks	INW01D5_T1013	WEST FORK WHITE LICK CREEK - UNNAMED TRIBUTARY	ESCHERICHIA COLI (E. COLI)	Recreational Use (Human Health)	5A	0.31	Miles
WEST FORK WHITE	51202011305	Hendricks	INW01D5_T1014	WEST FORK WHITE LICK CREEK - UNNAMED TRIBUTARY	ESCHERICHIA COLI (E. COLI)	Recreational Use (Human Health)	5A	5.73	Miles
WEST FORK WHITE	51202011306	Hendricks	INW01D6_02	WHITE LICK CREEK	ESCHERICHIA COLI (E. COLI)	Recreational Use (Human Health)	5A	4.73	Miles
WEST FORK WHITE	51202011306	Hendricks	INW01D6_03	WHITE LICK CREEK	ESCHERICHIA COLI (E. COLI)	Recreational Use (Human Health)	5A	8.73	Miles
WEST FORK WHITE	51202011306	Hendricks	INW01D6_04	WHITE LICK CREEK	ESCHERICHIA COLI (E. COLI)	Recreational Use (Human Health)	5A	1.46	Miles
WEST FORK WHITE	51202011306	Hendricks	INW01D6_05	WHITE LICK CREEK	ESCHERICHIA COLI (E. COLI)	Recreational Use (Human Health)	5A	5.59	Miles
WEST FORK WHITE	51202011306	Hendricks	INW01D6_T1003	CLARKS CREEK - UNNAMED TRIBUTARY	ESCHERICHIA COLI (E. COLI)	Recreational Use (Human Health)	5A	4.65	Miles
WEST FORK WHITE	51202011306	Hendricks	INW01D6_T1004	CLARKS CREEK	ESCHERICHIA COLI (E. COLI)	Recreational Use (Human Health)	5A	5.39	Miles
WEST FORK WHITE	51202011306	Hendricks	INW01D6_T1005	CLARKS CREEK	ESCHERICHIA COLI (E. COLI)	Recreational Use (Human Health)	5A	5.72	Miles
WEST FORK WHITE	51202011306	Hendricks	INW01D6_T1006	ROGERS CREEK	ESCHERICHIA COLI (E. COLI)	Recreational Use (Human Health)	5A	1.69	Miles
WEST FORK WHITE	51202011307	Hendricks/Morgan	INW01D7_03	MCCRACKEN CREEK	ESCHERICHIA COLI (E. COLI)	Recreational Use (Human Health)	5A	5.77	Miles
WEST FORK WHITE	51202011307	Hendricks/Morgan	INW01D7_04	MCCRACKEN CREEK	ESCHERICHIA COLI (E. COLI)	Recreational Use (Human Health)	5A	3.49	Miles
WEST FORK WHITE	51202011307	Hendricks/Morgan	INW01D7_05	MCCRACKEN CREEK	ESCHERICHIA COLI (E. COLI)	Recreational Use (Human Health)	5A	7.06	Miles
WEST FORK WHITE	51202011307	Hendricks	INW01D7_T1002	MCCRACKEN CREEK - UNNAMED TRIBUTARY	ESCHERICHIA COLI (E. COLI)	Recreational Use (Human Health)	5A	1.07	Miles

BASIN	HYDROLOGIC UNIT CODE	COUNTY	ASSESSMENT UNIT ID	ASSESSMENT UNIT NAME	PARAMETER	DESIGNATED USE	IR CATEGORY	SIZE	UNIT
WEST FORK WHITE	51202011307	Hendricks	INW01D7_T1003	MCCRACKEN CREEK - UNNAMED TRIBUTARY	ESCHERICHIA COLI (E. COLI)	Recreational Use (Human Health)	5A	6.35	Miles
WEST FORK WHITE	51202011307	Morgan	INW01D7_T1004	MCCRACKEN CREEK - UNNAMED TRIBUTARY	ESCHERICHIA COLI (E. COLI)	Recreational Use (Human Health)	5A	1.77	Miles
WEST FORK WHITE	51202011307	Morgan	INW01D7_T1005	MCCRACKEN CREEK - UNNAMED TRIBUTARY	ESCHERICHIA COLI (E. COLI)	Recreational Use (Human Health)	5A	0.45	Miles
WEST FORK WHITE	51202011307	Morgan	INW01D7_T1005A	MCCRACKEN CREEK - UNNAMED TRIBUTARY	ESCHERICHIA COLI (E. COLI)	Recreational Use (Human Health)	5A	0.41	Miles
WEST FORK WHITE	51202011307	Hendricks/Morgan	INW01D7_T1006	MCCRACKEN CREEK - UNNAMED TRIBUTARY	ESCHERICHIA COLI (E. COLI)	Recreational Use (Human Health)	5A	11.58	Miles
WEST FORK WHITE	51202011307	Morgan	INW01D7_T1007	MCCRACKEN CREEK - UNNAMED TRIBUTARY	ESCHERICHIA COLI (E. COLI)	Recreational Use (Human Health)	5A	1.24	Miles
WEST FORK WHITE	51202011307	Hendricks/Morgan	INW01D7_T1008	MCCRACKEN CREEK - UNNAMED TRIBUTARY	ESCHERICHIA COLI (E. COLI)	Recreational Use (Human Health)	5A	1.56	Miles
WEST FORK WHITE	51202011307		INW01D7_T1120	MARS DITCH	BIOLOGICAL INTEGRITY	Warm Water Aquatic Life	5A	1.27	Miles
WEST FORK WHITE	51202011307		INW01D7_T1120	MARS DITCH	ESCHERICHIA COLI (E. COLI)	Recreational Use (Human Health)	5A	1.27	Miles
WEST FORK WHITE	51202011308	Hendricks/Marion	INW01D8_03	WHITE LICK CREEK, EAST FORK	BIOLOGICAL INTEGRITY	Warm Water Aquatic Life	5A	4.85	Miles
WEST FORK WHITE	51202011308	Hendricks/Marion	INW01D8_03	WHITE LICK CREEK, EAST FORK	ESCHERICHIA COLI (E. COLI)	Recreational Use (Human Health)	5A	4.85	Miles
WEST FORK WHITE	51202011308	Hendricks/Marion	INW01D8_04	WHITE LICK CREEK, EAST FORK	BIOLOGICAL INTEGRITY	Warm Water Aquatic Life	5A	9	Miles
WEST FORK WHITE	51202011308	Hendricks/Marion	INW01D8_04	WHITE LICK CREEK, EAST FORK	ESCHERICHIA COLI (E. COLI)	Recreational Use (Human Health)	5A	9	Miles
WEST FORK WHITE	51202011308	Hendricks/Marion	INW01D8_T1001	COX DITCH	ESCHERICHIA COLI (E. COLI)	Recreational Use (Human Health)	5A	5.47	Miles
WEST FORK WHITE	51202011308	Hendricks/Marion	INW01D8_T1003	SALEM CREEK	ESCHERICHIA COLI (E. COLI)	Recreational Use (Human Health)	5A	2.74	Miles
WEST FORK WHITE	51202011308	Hendricks	INW01D8_T1004	BULLARD CREEK	BIOLOGICAL INTEGRITY	Warm Water Aquatic Life	5A	6.22	Miles
WEST FORK WHITE	51202011308	Hendricks	INW01D8_T1004	BULLARD CREEK	ESCHERICHIA COLI (E. COLI)	Recreational Use (Human Health)	5A	6.22	Miles
WEST FORK WHITE	51202011308	Marion	INW01D8_T1005	THOMPSON DITCH	BIOLOGICAL INTEGRITY	Warm Water Aquatic Life	5A	3.38	Miles
WEST FORK WHITE	51202011308	Marion	INW01D8_T1005	THOMPSON DITCH	ESCHERICHIA COLI (E. COLI)	Recreational Use (Human Health)	5A	3.38	Miles
WEST FORK WHITE	51202011308	Hendricks	INW01D8_T1006	AVON CREEK	ESCHERICHIA COLI (E. COLI)	Recreational Use (Human Health)	5A	3.21	Miles
WEST FORK WHITE	51202011308	Hendricks/Marion	INW01D8_T1007	AVON CREEK	ESCHERICHIA COLI (E. COLI)	Recreational Use (Human Health)	5A	1.44	Miles
WEST FORK WHITE	51202011309	Hendricks/Marion	INW01D9_03	WHITE LICK CREEK, EAST FORK	BIOLOGICAL INTEGRITY	Warm Water Aquatic Life	5A	12.17	Miles
WEST FORK WHITE	51202011309	Hendricks/Marion	INW01D9_03	WHITE LICK CREEK, EAST FORK	ESCHERICHIA COLI (E. COLI)	Recreational Use (Human Health)	5A	12.17	Miles
WEST FORK WHITE	51202011309	Hendricks/Marion	INW01D9_04	WHITE LICK CREEK, EAST FORK	BIOLOGICAL INTEGRITY	Warm Water Aquatic Life	5A	12.65	Miles
WEST FORK WHITE	51202011309	Hendricks/Marion	INW01D9_04	WHITE LICK CREEK, EAST FORK	ESCHERICHIA COLI (E. COLI)	Recreational Use (Human Health)	5A	12.65	Miles
WEST FORK WHITE	51202011309	Hendricks/Morgan	INW01D9_05	WHITE LICK CREEK, EAST FORK	ESCHERICHIA COLI (E. COLI)	Recreational Use (Human Health)	5A	6.06	Miles
WEST FORK WHITE	51202011309	Marion/Morgan	INW01D9_T1003	SILON CREEK	ESCHERICHIA COLI (E. COLI)	Recreational Use (Human Health)	5A	5.24	Miles
WEST FORK WHITE	51202011309	Morgan	INW01D9_T1004	WHITE LICK CREEK, EAST FORK - UNNAMED TRIBUTARY	ESCHERICHIA COLI (E. COLI)	Recreational Use (Human Health)	5A	1.55	Miles
WEST FORK WHITE	51202011309	Hendricks/Marion	INW01D9_T1005	FLYNN CREEK	ESCHERICHIA COLI (E. COLI)	Recreational Use (Human Health)	5A	4.86	Miles
WEST FORK WHITE	51202011309	Hendricks/Marion	INW01D9_T1006	FRIENDS CREEK	ESCHERICHIA COLI (E. COLI)	Recreational Use (Human Health)	5A	1.83	Miles
WEST FORK WHITE	51202011309	Hendricks	INW01D9_T1007	HENDRICKS CREEK	ESCHERICHIA COLI (E. COLI)	Recreational Use (Human Health)	5A	1.73	Miles
WEST FORK WHITE	51202011310	Hendricks/Morgan	INW01DA_01	WHITE LICK CREEK	ESCHERICHIA COLI (E. COLI)	Recreational Use (Human Health)	5A	6.07	Miles
WEST FORK WHITE	51202011310	Morgan	INW01DA_04	WHITE LICK CREEK	ESCHERICHIA COLI (E. COLI)	Recreational Use (Human Health)	5A	6.04	Miles
WEST FORK WHITE	51202011310	Morgan	INW01DA_05	WHITE LICK CREEK	ESCHERICHIA COLI (E. COLI)	Recreational Use (Human Health)	5A	2.36	Miles
WEST FORK WHITE	51202011310	Morgan	INW01DA_05	WHITE LICK CREEK	NUTRIENTS	Warm Water Aquatic Life	5A	2.36	Miles
WEST FORK WHITE	51202011310	Morgan	INW01DA_05	WHITE LICK CREEK	PCBS IN FISH TISSUE	Fish Consumption	5B	2.36	Miles
WEST FORK WHITE	51202011310	Morgan	INW01DA_06	WHITE LICK CREEK	ESCHERICHIA COLI (E. COLI)	Recreational Use (Human Health)	5A	4.77	Miles
WEST FORK WHITE	51202011310	Morgan	INW01DA_06	WHITE LICK CREEK	NUTRIENTS	Warm Water Aquatic Life	5A	4.77	Miles
WEST FORK WHITE	51202011310	Morgan	INW01DA_06	WHITE LICK CREEK	PCBS IN FISH TISSUE	Fish Consumption	5B	4.77	Miles
WEST FORK WHITE	51202011310	Morgan	INW01DA_T1007	WHITE LICK CREEK - UNNAMED TRIBUTARY	ESCHERICHIA COLI (E. COLI)	Recreational Use (Human Health)	5A	2.19	Miles
WEST FORK WHITE	51202011310	Morgan	INW01DA_T1010	WEB DITCH	ESCHERICHIA COLI (E. COLI)	Recreational Use (Human Health)	5A	4.01	Miles
WEST FORK WHITE	51202011310	Morgan	INW01DA_T1011	WHITE LICK CREEK - UNNAMED TRIBUTARY	ESCHERICHIA COLI (E. COLI)	Recreational Use (Human Health)	5A	3.64	Miles
WEST FORK WHITE	51202011310	Morgan	INW01DA_T1011A	WHITE LICK CREEK	ESCHERICHIA COLI (E. COLI)	Recreational Use (Human Health)	5A	0.48	Miles
WEST FORK WHITE	51202011310	Morgan	INW01DA_T1012	MONICAL BRANCH	ESCHERICHIA COLI (E. COLI)	Recreational Use (Human Health)	5A	9.77	Miles
WEST FORK WHITE	51202011310	Morgan	INW01DA_T1013	MONICAL BRANCH - UNNAMED TRIBUTARY	ESCHERICHIA COLI (E. COLI)	Recreational Use (Human Health)	5A	2.75	Miles
WEST FORK WHITE	51202011310	Morgan	INW01DA_T1013A	MANN LAKE INLET	ESCHERICHIA COLI (E. COLI)	Recreational Use (Human Health)	5A	0.85	Miles
WEST FORK WHITE	51202011402	Johnson/Morgan	INW01E2_01	WHITE RIVER	PCBS IN FISH TISSUE	Fish Consumption	5B	6.99	Miles
WEST FORK WHITE	51202011402	Morgan	INW01E2_02	WHITE RIVER	NUTRIENTS	Warm Water Aquatic Life	5A	4.51	Miles
WEST FORK WHITE	51202011402	Morgan	INW01E2_02	WHITE RIVER	PCBS IN FISH TISSUE	Fish Consumption	5B	4.51	Miles
WEST FORK WHITE	51202011403	Johnson/Morgan	INW01E3_03	CROOKED CREEK	ESCHERICHIA COLI (E. COLI)	Recreational Use (Human Health)	5A	7.1	Miles
WEST FORK WHITE	51202011403	Morgan	INW01E3_04	CROOKED CREEK	ESCHERICHIA COLI (E. COLI)	Recreational Use (Human Health)	5A	1.91	Miles
WEST FORK WHITE	51202011403	Morgan	INW01E3_05	CROOKED CREEK	ESCHERICHIA COLI (E. COLI)	Recreational Use (Human Health)	5A	6.39	Miles
WEST FORK WHITE	51202011403	Johnson	INW01E3_T1001	CROOK BRANCH	ESCHERICHIA COLI (E. COLI)	Recreational Use (Human Health)	5A	1.39	Miles
WEST FORK WHITE	51202011403	Johnson/Morgan	INW01E3_T1002	BANTA CREEK	ESCHERICHIA COLI (E. COLI)	Recreational Use (Human Health)	5A	6.16	Miles
WEST FORK WHITE	51202011403	Morgan	INW01E3_T1003	CROOKED CREEK - UNNAMED TRIBUTARY	ESCHERICHIA COLI (E. COLI)	Recreational Use (Human Health)	5A	1.57	Miles
WEST FORK WHITE	51202011403	Morgan	INW01E3_T1003A	SOUTH LAKE DILLMAN INLET	ESCHERICHIA COLI (E. COLI)	Recreational Use (Human Health)	5A	0.28	Miles
WEST FORK WHITE	51202011404	Johnson/Morgan	INW01E4_03	SOUTH PRONG STOTTS CREEK	ESCHERICHIA COLI (E. COLI)	Recreational Use (Human Health)	5A	10.43	Miles
WEST FORK WHITE	51202011404	Morgan	INW01E4_03A	TWIN OAKS LAKE INLET	ESCHERICHIA COLI (E. COLI)	Recreational Use (Human Health)	5A	0.24	Miles
WEST FORK WHITE	51202011404	Morgan	INW01E4_03B	TWIN OAKS LAKE INLET	ESCHERICHIA COLI (E. COLI)	Recreational Use (Human Health)	5A	0.23	Miles
WEST FORK WHITE	51202011404	Morgan	INW01E4_04	SOUTH PRONG STOTTS CREEK	ESCHERICHIA COLI (E. COLI)	Recreational Use (Human Health)	5A	14.24	Miles

BASIN	HYDROLOGIC UNIT CODE	COUNTY	ASSESSMENT UNIT ID	ASSESSMENT UNIT NAME	PARAMETER	DESIGNATED USE	IR CATEGORY	SIZE	UNIT
WEST FORK WHITE	51202011405	Morgan	INW01E5_02	STOTTS CREEK	ESCHERICHIA COLI (E. COLI)	Recreational Use (Human Health)	5A	7.27	Miles
WEST FORK WHITE	51202011405	Morgan	INW01E5_T1005	NORTH PRONG STOTTS CREEK	ESCHERICHIA COLI (E. COLI)	Recreational Use (Human Health)	5A	5.35	Miles
WEST FORK WHITE	51202011405	Morgan	INW01E5_T1008	NORTH PRONG STOTTS CREEK - UNNAMED TRIBUTARY	ESCHERICHIA COLI (E. COLI)	Recreational Use (Human Health)	5A	4.23	Miles
WEST FORK WHITE	51202011405	Morgan	INW01E5_T1009	STOTTS CREEK - UNNAMED TRIBUTARY	ESCHERICHIA COLI (E. COLI)	Recreational Use (Human Health)	5A	3.49	Miles
WEST FORK WHITE	51202011407	Morgan	INW01E7_03	WHITE RIVER	PCBS IN FISH TISSUE	Fish Consumption	5B	4.84	Miles
WEST FORK WHITE	51202011407	Morgan	INW01E7_04	WHITE RIVER	PCBS IN FISH TISSUE	Fish Consumption	5B	12.45	Miles
WEST FORK WHITE	51202011407	Morgan	INW01E7_05	WHITE RIVER	PCBS IN FISH TISSUE	Fish Consumption	5B	6.4	Miles
WEST FORK WHITE	51202011503	Morgan	INW01F3_01	WHITE RIVER	MERCURY, TOTAL	Warm Water Aquatic Life	5A	5.86	Miles
WEST FORK WHITE	51202011503	Morgan	INW01F3_01	WHITE RIVER	PCBS IN FISH TISSUE	Fish Consumption	5B	5.86	Miles
WEST FORK WHITE	51202011503	Morgan	INW01F3_03	WHITE RIVER	PCBS IN FISH TISSUE	Fish Consumption	5B	3.04	Miles
WEST FORK WHITE	51202011503	Morgan	INW01F3_04	WHITE RIVER	NUTRIENTS	Warm Water Aquatic Life	5A	12.63	Miles
WEST FORK WHITE	51202011503	Morgan	INW01F3_04	WHITE RIVER	PCBS IN FISH TISSUE	Fish Consumption	5B	12.63	Miles
WEST FORK WHITE	51202011503	Morgan	INW01F3_T1007	WHITE RIVER	NUTRIENTS	Warm Water Aquatic Life	5A	3.51	Miles
WEST FORK WHITE	51202011503	Morgan	INW01F3_T1007	WHITE RIVER	PCBS IN FISH TISSUE	Fish Consumption	5B	3.51	Miles
WEST FORK WHITE	51202011503	Morgan	INW01F3_T1008	WHITE RIVER - UNNAMED TRIBUTARY	PCBS IN FISH TISSUE	Fish Consumption	5B	2.89	Miles
WEST FORK WHITE	51202011503	Morgan	INW01F3_T1008	WHITE RIVER - UNNAMED TRIBUTARY	NUTRIENTS	Warm Water Aquatic Life	5A	2.89	Miles
WEST FORK WHITE	51202011503	Morgan	INW01F3_T1008A	DALTON LAKE INLET	NUTRIENTS	Warm Water Aquatic Life	5A	0.49	Miles
WEST FORK WHITE	51202011503	Morgan	INW01F3_T1008A	DALTON LAKE INLET	PCBS IN FISH TISSUE	Fish Consumption	5B	0.49	Miles
WEST FORK WHITE	51202011702	Morgan	INW01H2_02	WHITE RIVER	PCBS IN FISH TISSUE	Fish Consumption	5B	1.39	Miles
WEST FORK WHITE	51202011702	Morgan	INW01H2_03	WHITE RIVER	PCBS IN FISH TISSUE	Fish Consumption	5B	2.24	Miles
WEST FORK WHITE	51202011702	Morgan	INW01H2_04	WHITE RIVER	PCBS IN FISH TISSUE	Fish Consumption	5B	2.44	Miles
WEST FORK WHITE	51202011702	Morgan	INW01H2_T1014	WHITE RIVER - UNNAMED TRIBUTARY	PCBS IN FISH TISSUE	Fish Consumption	5B	3.23	Miles
WEST FORK WHITE	51202011703	Morgan	INW01H3_02	WHITE RIVER	PCBS IN FISH TISSUE	Fish Consumption	5B	1.34	Miles
WEST FORK WHITE	51202011703	Morgan	INW01H3_03	WHITE RIVER	PCBS IN FISH TISSUE	Fish Consumption	5B	6.32	Miles
WEST FORK WHITE	51202011703	Morgan	INW01H3_T1004	WHITE RIVER - UNNAMED TRIBUTARY	PCBS IN FISH TISSUE	Fish Consumption	5B	2.1	Miles
WEST FORK WHITE	51202011703	Morgan	INW01H3_T1005	WHITE RIVER - UNNAMED TRIBUTARY	PCBS IN FISH TISSUE	Fish Consumption	5B	2.21	Miles
WEST FORK WHITE	51202011703	Morgan/Owen	INW01H3_T1012	BUTLER CREEK	PCBS IN FISH TISSUE	Fish Consumption	5B	11.41	Miles
WEST FORK WHITE	51202011704	Monroe/Morgan/Owen	INW01H4_02	WHITE RIVER	PCBS IN FISH TISSUE	Fish Consumption	5B	3.6	Miles
WEST FORK WHITE	51202011704	Monroe/Owen	INW01H4_03	WHITE RIVER	PCBS IN FISH TISSUE	Fish Consumption	5B	1.13	Miles
WEST FORK WHITE	51202010610	Hamilton	INW01P1036_00	MORSE RESERVOIR	TASTE	Public Water Supply	5A	1800	Acres
WEST FORK WHITE	51202010610	Hamilton	INW01P1036_00	MORSE RESERVOIR	ALGAE	Warm Water Aquatic Life	5A	1800	Acres
WEST FORK WHITE	51202010610	Hamilton	INW01P1036_00	MORSE RESERVOIR	PCBS IN FISH TISSUE	Fish Consumption	5B	1800	Acres
WEST FORK WHITE	51202010809	Hamilton/Marion	INW01P1048_00	GEIST RESERVOIR	PCBS IN FISH TISSUE	Fish Consumption	5B	1478	Acres
WEST FORK WHITE	51202010809	Hamilton/Marion	INW01P1048_00	GEIST RESERVOIR	ALGAE	Warm Water Aquatic Life	5A	1478	Acres
WEST FORK WHITE	51202010809	Hamilton/Marion	INW01P1048_00	GEIST RESERVOIR	TASTE	Public Water Supply	5A	1478	Acres
WEST FORK WHITE	51202011108	Marion	INW01P1069_00	EAGLE CREEK RESERVOIR	PCBS IN FISH TISSUE	Fish Consumption	5B	1350	Acres
WEST FORK WHITE	51202011108	Marion	INW01P1069_00	EAGLE CREEK RESERVOIR	TASTE	Public Water Supply	5A	1350	Acres
WEST FORK WHITE	51202011108	Marion	INW01P1069_00	EAGLE CREEK RESERVOIR	ALGAE	Warm Water Aquatic Life	5A	1350	Acres
WEST FORK WHITE	51202020101	Brown	INW0211_T1009	BEANBLOSSOM CREEK - UNNAMED TRIBUTARY	ESCHERICHIA COLI (E. COLI)	Recreational Use (Human Health)	5A	2.95	Miles
WEST FORK WHITE	51202020101	Brown	INW0211_T1010	BEANBLOSSOM CREEK - UNNAMED TRIBUTARY	ESCHERICHIA COLI (E. COLI)	Recreational Use (Human Health)	5A	3.41	Miles
WEST FORK WHITE	51202020106	Monroe	INW0216_02	BEANBLOSSOM CREEK	PCBS IN FISH TISSUE	Fish Consumption	5B	2.76	Miles
WEST FORK WHITE	51202020106	Monroe	INW0216_03	BEANBLOSSOM CREEK	PCBS IN FISH TISSUE	Fish Consumption	5B	14.48	Miles
WEST FORK WHITE	51202020106	Monroe	INW0216_T1011	STOUT CREEK	PCBS IN FISH TISSUE	Fish Consumption	5B	3.56	Miles
WEST FORK WHITE	51202020106	Monroe	INW0216_T1012	STOUT CREEK	PCBS IN FISH TISSUE	Fish Consumption	5B	9.16	Miles
WEST FORK WHITE	51202020106	Monroe	INW0216_T1013	BEANBLOSSOM CREEK - UNNAMED TRIBUTARY	PCBS IN FISH TISSUE	Fish Consumption	5B	2.12	Miles
WEST FORK WHITE	51202020107	Monroe	INW0217_02	BEANBLOSSOM CREEK	BIOLOGICAL INTEGRITY	Warm Water Aquatic Life	5A	4.13	Miles
WEST FORK WHITE	51202020107	Monroe	INW0217_02	BEANBLOSSOM CREEK	DISSOLVED OXYGEN	Warm Water Aquatic Life	5A	4.13	Miles
WEST FORK WHITE	51202020107	Monroe	INW0217_02	BEANBLOSSOM CREEK	PCBS IN FISH TISSUE	Fish Consumption	5B	4.13	Miles
WEST FORK WHITE	51202020107	Monroe	INW0217_03	BEANBLOSSOM CREEK	BIOLOGICAL INTEGRITY	Warm Water Aquatic Life	5A	5.73	Miles
WEST FORK WHITE	51202020107	Monroe	INW0217_03	BEANBLOSSOM CREEK	DISSOLVED OXYGEN	Warm Water Aquatic Life	5A	5.73	Miles
WEST FORK WHITE	51202020107	Monroe	INW0217_03	BEANBLOSSOM CREEK	PCBS IN FISH TISSUE	Fish Consumption	5B	5.73	Miles
WEST FORK WHITE	51202020107	Monroe	INW0217_T1006	BEANBLOSSOM CREEK - UNNAMED TRIBUTARY	BIOLOGICAL INTEGRITY	Warm Water Aquatic Life	5A	2.14	Miles
WEST FORK WHITE	51202020107	Monroe	INW0217_T1006	BEANBLOSSOM CREEK - UNNAMED TRIBUTARY	DISSOLVED OXYGEN	Warm Water Aquatic Life	5A	2.14	Miles
WEST FORK WHITE	51202020107	Monroe	INW0217_T1006	BEANBLOSSOM CREEK - UNNAMED TRIBUTARY	PCBS IN FISH TISSUE	Fish Consumption	5B	2.14	Miles
WEST FORK WHITE			INW0217_T1015	SOUTH FORK GRIFFY CREEK	BIOLOGICAL INTEGRITY	Warm Water Aquatic Life	5A	1.78	Miles
WEST FORK WHITE	51202020108	Monroe	INW0218_01	BEANBLOSSOM CREEK	PCBS IN FISH TISSUE	Fish Consumption	5B	4.88	Miles
WEST FORK WHITE	51202020202	Monroe/Owen	INW0222_02	WHITE RIVER	NUTRIENTS	Warm Water Aquatic Life	5A	2.75	Miles
WEST FORK WHITE	51202020202	Monroe/Owen	INW0222_02	WHITE RIVER	PCBS IN FISH TISSUE	Fish Consumption	5B	2.75	Miles
WEST FORK WHITE	51202020202	Monroe/Owen	INW0222_02	WHITE RIVER	BIOLOGICAL INTEGRITY	Warm Water Aquatic Life	5A	2.75	Miles
WEST FORK WHITE	51202020202	Monroe/Owen	INW0222_02	WHITE RIVER	MERCURY IN FISH TISSUE	Fish Consumption	5B	2.75	Miles

BASIN	HYDROLOGIC UNIT CODE	COUNTY	ASSESSMENT UNIT ID	ASSESSMENT UNIT NAME	PARAMETER	DESIGNATED USE	IR CATEGORY	SIZE	UNIT
WEST FORK WHITE	51202020202	Owen	INW0222_03	WHITE RIVER	BIOLOGICAL INTEGRITY	Warm Water Aquatic Life	5A	0.84	Miles
WEST FORK WHITE	51202020202	Owen	INW0222_03	WHITE RIVER	NUTRIENTS	Warm Water Aquatic Life	5A	0.84	Miles
WEST FORK WHITE	51202020202	Owen	INW0222_03	WHITE RIVER	MERCURY IN FISH TISSUE	Fish Consumption	5B	0.84	Miles
WEST FORK WHITE	51202020202	Owen	INW0222_03	WHITE RIVER	PCBS IN FISH TISSUE	Fish Consumption	5B	0.84	Miles
WEST FORK WHITE	51202020202	Owen	INW0222_04	WHITE RIVER	MERCURY IN FISH TISSUE	Fish Consumption	5B	4.72	Miles
WEST FORK WHITE	51202020202	Owen	INW0222_04	WHITE RIVER	BIOLOGICAL INTEGRITY	Warm Water Aquatic Life	5A	4.72	Miles
WEST FORK WHITE	51202020202	Owen	INW0222_04	WHITE RIVER	NUTRIENTS	Warm Water Aquatic Life	5A	4.72	Miles
WEST FORK WHITE	51202020202	Owen	INW0222_04	WHITE RIVER	PCBS IN FISH TISSUE	Fish Consumption	5B	4.72	Miles
WEST FORK WHITE	51202020202	Owen	INW0223_01	WHITE RIVER	PCBS IN FISH TISSUE	Fish Consumption	5B	3.08	Miles
WEST FORK WHITE	51202020202	Owen	INW0223_01	WHITE RIVER	MERCURY IN FISH TISSUE	Fish Consumption	5B	3.08	Miles
WEST FORK WHITE	51202020203	Monroe/Owen	INW0223_T1005	MCCORMICKS CREEK	BIOLOGICAL INTEGRITY	Warm Water Aquatic Life	5A	14.32	Miles
WEST FORK WHITE	51202020203	Monroe/Owen	INW0223_T1005	MCCORMICKS CREEK	DISSOLVED OXYGEN	Warm Water Aquatic Life	5A	14.32	Miles
WEST FORK WHITE	51202020203	Owen	INW0223_T1006	MCCORMICKS CREEK	BIOLOGICAL INTEGRITY	Warm Water Aquatic Life	5A	2.31	Miles
WEST FORK WHITE	51202020203	Owen	INW0223_T1006	MCCORMICKS CREEK	DISSOLVED OXYGEN	Warm Water Aquatic Life	5A	2.31	Miles
WEST FORK WHITE	51202020203	Owen	INW0223_T1007	MCCORMICKS CREEK	BIOLOGICAL INTEGRITY	Warm Water Aquatic Life	5A	2.07	Miles
WEST FORK WHITE	51202020203	Owen	INW0223_T1007	MCCORMICKS CREEK	DISSOLVED OXYGEN	Warm Water Aquatic Life	5A	2.07	Miles
WEST FORK WHITE	51202020205	Owen	INW0225_02	WHITE RIVER	MERCURY IN FISH TISSUE	Fish Consumption	5B	6.94	Miles
WEST FORK WHITE	51202020205	Owen	INW0225_02	WHITE RIVER	NUTRIENTS	Warm Water Aquatic Life	5A	6.94	Miles
WEST FORK WHITE	51202020205	Owen	INW0225_02	WHITE RIVER	PCBS IN FISH TISSUE	Fish Consumption	5B	6.94	Miles
WEST FORK WHITE	51202020205	Owen	INW0225_03	WHITE RIVER	MERCURY IN FISH TISSUE	Fish Consumption	5B	5.43	Miles
WEST FORK WHITE	51202020205	Owen	INW0225_03	WHITE RIVER	NUTRIENTS	Warm Water Aquatic Life	5A	5.43	Miles
WEST FORK WHITE	51202020205	Owen	INW0225_03	WHITE RIVER	PCBS IN FISH TISSUE	Fish Consumption	5B	5.43	Miles
WEST FORK WHITE	51202020209	Owen	INW0229_03	FISH CREEK	BIOLOGICAL INTEGRITY	Warm Water Aquatic Life	5A	11.18	Miles
WEST FORK WHITE	51202020209	Owen	INW0229_04	FISH CREEK	BIOLOGICAL INTEGRITY	Warm Water Aquatic Life	5A	8.61	Miles
WEST FORK WHITE	51202020209	Owen	INW0229_05	FISH CREEK	BIOLOGICAL INTEGRITY	Warm Water Aquatic Life	5A	3.75	Miles
WEST FORK WHITE	51202020209	Owen	INW0229_T1007	FISH CREEK - UNNAMED TRIBUTARY	BIOLOGICAL INTEGRITY	Warm Water Aquatic Life	5A	4.43	Miles
WEST FORK WHITE	51202020209	Owen	INW0229_T1012	FISH CREEK - UNNAMED TRIBUTARY	BIOLOGICAL INTEGRITY	Warm Water Aquatic Life	5A	5.96	Miles
WEST FORK WHITE	51202020209	Owen	INW0229_T1013	FISH CREEK - UNNAMED TRIBUTARY	BIOLOGICAL INTEGRITY	Warm Water Aquatic Life	5A	2.14	Miles
WEST FORK WHITE	51202020209	Owen	INW0229_T1014	FISH CREEK - UNNAMED TRIBUTARY	BIOLOGICAL INTEGRITY	Warm Water Aquatic Life	5A	1.51	Miles
WEST FORK WHITE	51202020209	Owen	INW0229_T1015	FISH CREEK - UNNAMED TRIBUTARY	BIOLOGICAL INTEGRITY	Warm Water Aquatic Life	5A	1.86	Miles
WEST FORK WHITE	51202020210	Owen	INW022A_02	WHITE RIVER	MERCURY IN FISH TISSUE	Fish Consumption	5B	4.39	Miles
WEST FORK WHITE	51202020210	Owen	INW022A_02	WHITE RIVER	PCBS IN FISH TISSUE	Fish Consumption	5B	4.39	Miles
WEST FORK WHITE	51202020210	Owen	INW022A_03	WHITE RIVER	MERCURY IN FISH TISSUE	Fish Consumption	5B	3.87	Miles
WEST FORK WHITE	51202020210	Owen	INW022A_03	WHITE RIVER	PCBS IN FISH TISSUE	Fish Consumption	5B	3.87	Miles
WEST FORK WHITE	51202020210	Owen	INW022A_04	WHITE RIVER	PCBS IN FISH TISSUE	Fish Consumption	5B	12.06	Miles
WEST FORK WHITE	51202020210	Owen	INW022A_04	WHITE RIVER	MERCURY IN FISH TISSUE	Fish Consumption	5B	12.06	Miles
WEST FORK WHITE	51202020210	Owen	INW022A_05	WHITE RIVER	MERCURY IN FISH TISSUE	Fish Consumption	5B	2.87	Miles
WEST FORK WHITE	51202020210	Owen	INW022A_05	WHITE RIVER	PCBS IN FISH TISSUE	Fish Consumption	5B	2.87	Miles
WEST FORK WHITE	51202020210	Owen	INW022A_06	WHITE RIVER	MERCURY IN FISH TISSUE	Fish Consumption	5B	0.55	Miles
WEST FORK WHITE	51202020210	Owen	INW022A_06	WHITE RIVER	PCBS IN FISH TISSUE	Fish Consumption	5B	0.55	Miles
WEST FORK WHITE			INW022A_T1060	UNNAMED BRANCH EAST FORK FISH CREEK	BIOLOGICAL INTEGRITY	Warm Water Aquatic Life	5A	2.5	Miles
WEST FORK WHITE	51202020211	Greene/Owen	INW022B_02	WHITE RIVER	PCBS IN FISH TISSUE	Fish Consumption	5B	3.78	Miles
WEST FORK WHITE	51202020211	Greene	INW022B_03	WHITE RIVER	PCBS IN FISH TISSUE	Fish Consumption	5B	4.81	Miles
WEST FORK WHITE	51202020211	Greene	INW022B_04	WHITE RIVER	PCBS IN FISH TISSUE	Fish Consumption	5B	2.53	Miles
WEST FORK WHITE	51202020211	Greene	INW022B_05	WHITE RIVER	PCBS IN FISH TISSUE	Fish Consumption	5B	1.94	Miles
WEST FORK WHITE	51202020301	Monroe/Owen	INW0231_03	RICHLAND CREEK	DISSOLVED OXYGEN	Warm Water Aquatic Life	5A	8.69	Miles
WEST FORK WHITE	51202020301	Monroe/Owen	INW0231_03	RICHLAND CREEK	NUTRIENTS	Warm Water Aquatic Life	5A	8.69	Miles
WEST FORK WHITE	51202020301	Monroe/Owen	INW0231_03	RICHLAND CREEK	PCBS IN FISH TISSUE	Fish Consumption	5B	8.69	Miles
WEST FORK WHITE	51202020301	Greene/Owen	INW0231_04	RICHLAND CREEK	PCBS IN FISH TISSUE	Fish Consumption	5B	6.45	Miles
WEST FORK WHITE	51202020301	Monroe/Owen	INW0231_T1001	RICHLAND CREEK - UNNAMED TRIBUTARY	BIOLOGICAL INTEGRITY	Warm Water Aquatic Life	5A	4.26	Miles
WEST FORK WHITE	51202020301	Monroe	INW0231_T1003	RICHLAND CREEK - UNNAMED TRIBUTARY	PCBS IN FISH TISSUE	Fish Consumption	5B	6.09	Miles
WEST FORK WHITE	51202020301	Monroe	INW0231_T1003	RICHLAND CREEK - UNNAMED TRIBUTARY	DISSOLVED OXYGEN	Warm Water Aquatic Life	5A	6.09	Miles
WEST FORK WHITE	51202020301	Monroe	INW0231_T1003	RICHLAND CREEK - UNNAMED TRIBUTARY	NUTRIENTS	Warm Water Aquatic Life	5A	6.09	Miles
WEST FORK WHITE	51202020301	Greene/Monroe	INW0231_T1004	LITTLE RICHLAND CREEK	DISSOLVED OXYGEN	Warm Water Aquatic Life	5A	5.24	Miles
WEST FORK WHITE	51202020301	Greene/Monroe	INW0231_T1005	LITTLE RICHLAND CREEK	DISSOLVED OXYGEN	Warm Water Aquatic Life	5A	3.79	Miles
WEST FORK WHITE	51202020301	Monroe	INW0231_T1006	LITTLE RICHLAND CREEK	DISSOLVED OXYGEN	Warm Water Aquatic Life	5A	4.08	Miles
WEST FORK WHITE	51202020302	Greene	INW0232_T1001	RICHLAND CREEK - UNNAMED TRIBUTARY	ESCHERICHIA COLI (E. COLI)	Recreational Use (Human Health)	5A	8.13	Miles
WEST FORK WHITE	51202020302	Greene	INW0232_T1002	BLACKEMAN HOLLOW	DISSOLVED OXYGEN	Warm Water Aquatic Life	5A	4.05	Miles
WEST FORK WHITE	51202020302	Greene	INW0232_T1002	BLACKEMAN HOLLOW	ESCHERICHIA COLI (E. COLI)	Recreational Use (Human Health)	5A	4.05	Miles
WEST FORK WHITE	51202020303	Greene	INW0233_02	BRIDGE CREEK	DISSOLVED OXYGEN	Warm Water Aquatic Life	5A	9.69	Miles

BASIN	HYDROLOGIC UNIT CODE	COUNTY	ASSESSMENT UNIT ID	ASSESSMENT UNIT NAME	PARAMETER	DESIGNATED USE	IR CATEGORY	SIZE	UNIT
WEST FORK WHITE	51202020303	Greene	INW0233_02	BRIDGE CREEK	ESCHERICHIA COLI (E. COLI)	Recreational Use (Human Health)	5A	9.69	Miles
WEST FORK WHITE	51202020303	Greene	INW0233_02	BRIDGE CREEK	BIOLOGICAL INTEGRITY	Warm Water Aquatic Life	5A	9.69	Miles
WEST FORK WHITE	51202020305	Greene	INW0235_02	RICHLAND CREEK	PCBS IN FISH TISSUE	Fish Consumption	5B	6.77	Miles
WEST FORK WHITE	51202020305	Greene	INW0235_03	RICHLAND CREEK	PCBS IN FISH TISSUE	Fish Consumption	5B	4.14	Miles
WEST FORK WHITE	51202020306	Greene	INW0236_02	CLIFTY BRANCH	BIOLOGICAL INTEGRITY	Warm Water Aquatic Life	5A	14.47	Miles
WEST FORK WHITE	51202020306	Greene	INW0236_02	CLIFTY BRANCH	ESCHERICHIA COLI (E. COLI)	Recreational Use (Human Health)	5A	14.47	Miles
WEST FORK WHITE	51202020306	Greene	INW0236_T1003	STALCUP BRANCH	ESCHERICHIA COLI (E. COLI)	Recreational Use (Human Health)	5A	3.34	Miles
WEST FORK WHITE	51202020306	Greene	INW0236_T1004	LITTLE CLIFTY BRANCH	DISSOLVED OXYGEN	Warm Water Aquatic Life	5A	12.41	Miles
WEST FORK WHITE	51202020306	Greene	INW0236_T1004	LITTLE CLIFTY BRANCH	ESCHERICHIA COLI (E. COLI)	Recreational Use (Human Health)	5A	12.41	Miles
WEST FORK WHITE	51202020306	Greene	INW0236_T1004	LITTLE CLIFTY BRANCH	NUTRIENTS	Warm Water Aquatic Life	5A	12.41	Miles
WEST FORK WHITE	51202020307	Greene	INW0237_02	PLUMMER CREEK	BIOLOGICAL INTEGRITY	Warm Water Aquatic Life	5A	10.66	Miles
WEST FORK WHITE	51202020307	Greene	INW0237_02	PLUMMER CREEK	DISSOLVED OXYGEN	Warm Water Aquatic Life	5A	10.66	Miles
WEST FORK WHITE	51202020307	Greene	INW0237_03	PLUMMER CREEK	BIOLOGICAL INTEGRITY	Warm Water Aquatic Life	5A	17.4	Miles
WEST FORK WHITE	51202020307	Greene	INW0237_03A	PLUMMER CREEK	BIOLOGICAL INTEGRITY	Warm Water Aquatic Life	5A	0.47	Miles
WEST FORK WHITE	51202020307	Greene	INW0237_T1003	BLACK ANKLE CREEK - UNNAMED TRIBUTARY	BIOLOGICAL INTEGRITY	Warm Water Aquatic Life	5A	7.98	Miles
WEST FORK WHITE	51202020308	Greene	INW0238_02	RICHLAND CREEK	PCBS IN FISH TISSUE	Fish Consumption	5B	10.51	Miles
WEST FORK WHITE	51202020308	Greene	INW0238_03	RICHLAND CREEK	PCBS IN FISH TISSUE	Fish Consumption	5B	2.39	Miles
WEST FORK WHITE	51202020308	Greene	INW0238_04	RICHLAND CREEK	PCBS IN FISH TISSUE	Fish Consumption	5B	6.87	Miles
WEST FORK WHITE	51202020308	Greene	INW0238_T1004	WILDCAT BRANCH	BIOLOGICAL INTEGRITY	Warm Water Aquatic Life	5A	6.54	Miles
WEST FORK WHITE	51202020308	Greene	INW0238_T1006	ORE BRANCH	BIOLOGICAL INTEGRITY	Warm Water Aquatic Life	5A	10.15	Miles
WEST FORK WHITE	51202020308	Greene	INW0238_T1009	SKINNER BRANCH	PCBS IN FISH TISSUE	Fish Consumption	5B	2.84	Miles
WEST FORK WHITE	51202020309	Greene	INW0239_02	PLUMMER CREEK	PCBS IN FISH TISSUE	Fish Consumption	5B	3.11	Miles
WEST FORK WHITE	51202020309	Greene	INW0239_03	PLUMMER CREEK	PCBS IN FISH TISSUE	Fish Consumption	5B	8.05	Miles
WEST FORK WHITE	51202020309	Greene	INW0239_04	PLUMMER CREEK	PCBS IN FISH TISSUE	Fish Consumption	5B	3.46	Miles
WEST FORK WHITE	51202020309	Greene	INW0239_05	PLUMMER CREEK	PCBS IN FISH TISSUE	Fish Consumption	5B	0.84	Miles
WEST FORK WHITE	51202020309	Greene	INW0239_T1001	FLYBLOW BRANCH	BIOLOGICAL INTEGRITY	Warm Water Aquatic Life	5A	6.98	Miles
WEST FORK WHITE	51202020309	Greene	INW0239_T1001	FLYBLOW BRANCH	PCBS IN FISH TISSUE	Fish Consumption	5B	6.98	Miles
WEST FORK WHITE	51202020309	Greene	INW0239_T1002	PLUMMER CREEK - UNNAMED TRIBUTARY	PCBS IN FISH TISSUE	Fish Consumption	5B	2.22	Miles
WEST FORK WHITE	51202020309	Greene	INW0239_T1003	PLUMMER CREEK - UNNAMED TRIBUTARY	PCBS IN FISH TISSUE	Fish Consumption	5B	2.06	Miles
WEST FORK WHITE	51202020309	Greene	INW0239_T1004	LETSINGER BRANCH	PCBS IN FISH TISSUE	Fish Consumption	5B	2.78	Miles
WEST FORK WHITE	51202020309	Greene	INW0239_T1005	PLUMMER CREEK - UNNAMED TRIBUTARY	PCBS IN FISH TISSUE	Fish Consumption	5B	1.71	Miles
WEST FORK WHITE	51202020309	Greene	INW0239_T1006	BURCHAM BRANCH	PCBS IN FISH TISSUE	Fish Consumption	5B	3.93	Miles
WEST FORK WHITE	51202020309	Greene	INW0239_T1007	PLUMMER CREEK - UNNAMED TRIBUTARY	PCBS IN FISH TISSUE	Fish Consumption	5B	4.21	Miles
WEST FORK WHITE	51202020309	Greene	INW0239_T1008	PLUMMER CREEK - UNNAMED TRIBUTARY	PCBS IN FISH TISSUE	Fish Consumption	5B	1.38	Miles
WEST FORK WHITE			INW0241_T1164	LITTLE RICHLAND CREEK	BIOLOGICAL INTEGRITY	Warm Water Aquatic Life	5A	1	Miles
WEST FORK WHITE	51202020402	Greene	INW0242_02	LATTAS CREEK	ESCHERICHIA COLI (E. COLI)	Recreational Use (Human Health)	5A	10.27	Miles
WEST FORK WHITE	51202020402	Greene	INW0242_03	LATTAS CREEK	ESCHERICHIA COLI (E. COLI)	Recreational Use (Human Health)	5A	7	Miles
WEST FORK WHITE	51202020402	Greene	INW0242_T1001	MILLER CREEK	BIOLOGICAL INTEGRITY	Warm Water Aquatic Life	5A	13.45	Miles
WEST FORK WHITE	51202020402	Greene	INW0242_T1001	MILLER CREEK	ESCHERICHIA COLI (E. COLI)	Recreational Use (Human Health)	5A	13.45	Miles
WEST FORK WHITE	51202020404	Greene	INW0244_02	WHITE RIVER	NUTRIENTS	Warm Water Aquatic Life	5A	5.07	Miles
WEST FORK WHITE	51202020404	Greene	INW0244_02	WHITE RIVER	PCBS IN FISH TISSUE	Fish Consumption	5B	5.07	Miles
WEST FORK WHITE	51202020404	Greene	INW0244_03	WHITE RIVER	NUTRIENTS	Warm Water Aquatic Life	5A	9.58	Miles
WEST FORK WHITE	51202020404	Greene	INW0244_03	WHITE RIVER	PCBS IN FISH TISSUE	Fish Consumption	5B	9.58	Miles
WEST FORK WHITE	51202020404	Greene	INW0244_04	WHITE RIVER	NUTRIENTS	Warm Water Aquatic Life	5A	4.51	Miles
WEST FORK WHITE	51202020404	Greene	INW0244_04	WHITE RIVER	PCBS IN FISH TISSUE	Fish Consumption	5B	4.51	Miles
WEST FORK WHITE	51202020404	Greene	INW0244_T1004	WHITE RIVER - UNNAMED TRIBUTARY	PCBS IN FISH TISSUE	Fish Consumption	5B	6.99	Miles
WEST FORK WHITE	51202020404	Greene	INW0244_T1004	WHITE RIVER - UNNAMED TRIBUTARY	NUTRIENTS	Warm Water Aquatic Life	5A	6.99	Miles
WEST FORK WHITE	51202020404	Greene	INW0244_T1005	DAYHOFF DITCH	NUTRIENTS	Warm Water Aquatic Life	5A	2.65	Miles
WEST FORK WHITE	51202020404	Greene	INW0244_T1005	DAYHOFF DITCH	PCBS IN FISH TISSUE	Fish Consumption	5B	2.65	Miles
WEST FORK WHITE	51202020504	Greene	INW0254_03	WHITE RIVER	PCBS IN FISH TISSUE	Fish Consumption	5B	2.09	Miles
WEST FORK WHITE	51202020504	Greene	INW0254_04	WHITE RIVER	PCBS IN FISH TISSUE	Fish Consumption	5B	3.4	Miles
WEST FORK WHITE	51202020504	Greene	INW0254_05	WHITE RIVER	PCBS IN FISH TISSUE	Fish Consumption	5B	1.86	Miles
WEST FORK WHITE	51202020504	Greene	INW0254_06	WHITE RIVER	PCBS IN FISH TISSUE	Fish Consumption	5B	2.95	Miles
WEST FORK WHITE	51202020504	Greene	INW0254_T1005	WHITE RIVER - UNNAMED TRIBUTARY	PCBS IN FISH TISSUE	Fish Consumption	5B	0.9	Miles
WEST FORK WHITE	51202020504	Greene	INW0254_T1006	WHITE RIVER - UNNAMED TRIBUTARY	PCBS IN FISH TISSUE	Fish Consumption	5B	1.1	Miles
WEST FORK WHITE	51202020505	Greene	INW0255_02	FOURMILE CREEK	BIOLOGICAL INTEGRITY	Warm Water Aquatic Life	5A	10.28	Miles
WEST FORK WHITE	51202020505	Greene	INW0255_02	FOURMILE CREEK	ESCHERICHIA COLI (E. COLI)	Recreational Use (Human Health)	5A	10.28	Miles
WEST FORK WHITE	51202020505	Greene	INW0255_03	FOURMILE CREEK	BIOLOGICAL INTEGRITY	Warm Water Aquatic Life	5A	5.61	Miles
WEST FORK WHITE	51202020505	Greene	INW0255_03	FOURMILE CREEK	ESCHERICHIA COLI (E. COLI)	Recreational Use (Human Health)	5A	5.61	Miles
WEST FORK WHITE	51202020505	Greene	INW0255_04	FOURMILE CREEK	BIOLOGICAL INTEGRITY	Warm Water Aquatic Life	5A	3.68	Miles

BASIN	HYDROLOGIC UNIT CODE	COUNTY	ASSESSMENT UNIT ID	ASSESSMENT UNIT NAME	PARAMETER	DESIGNATED USE	IR CATEGORY	SIZE	UNIT
WEST FORK WHITE	51202020505	Greene	INW0255_04	FOURMILE CREEK	ESCHERICHIA COLI (E. COLI)	Recreational Use (Human Health)	5A	3.68	Miles
WEST FORK WHITE	51202020505	Greene	INW0255_05	FOURMILE CREEK	BIOLOGICAL INTEGRITY	Warm Water Aquatic Life	5A	2.59	Miles
WEST FORK WHITE	51202020505	Greene	INW0255_05	FOURMILE CREEK	ESCHERICHIA COLI (E. COLI)	Recreational Use (Human Health)	5A	2.59	Miles
WEST FORK WHITE	51202020505	Greene	INW0255_T1001	HALL BRANCH	ESCHERICHIA COLI (E. COLI)	Recreational Use (Human Health)	5A	4.04	Miles
WEST FORK WHITE	51202020505	Greene	INW0255_T1001	HALL BRANCH	BIOLOGICAL INTEGRITY	Warm Water Aquatic Life	5A	4.04	Miles
WEST FORK WHITE	51202020505	Greene	INW0255_T1002	TIMMONS DITCH	BIOLOGICAL INTEGRITY	Warm Water Aquatic Life	5A	8.79	Miles
WEST FORK WHITE	51202020505	Greene	INW0255_T1002	TIMMONS DITCH	ESCHERICHIA COLI (E. COLI)	Recreational Use (Human Health)	5A	8.79	Miles
WEST FORK WHITE	51202020505	Greene	INW0255_T1009	FOURMILE CREEK - UNNAMED TRIBUTARY	BIOLOGICAL INTEGRITY	Warm Water Aquatic Life	5A	2.47	Miles
WEST FORK WHITE	51202020505	Greene	INW0255_T1009	FOURMILE CREEK - UNNAMED TRIBUTARY	ESCHERICHIA COLI (E. COLI)	Recreational Use (Human Health)	5A	2.47	Miles
WEST FORK WHITE	51202020506	Greene	INW0256_02	WHITE RIVER	PCBS IN FISH TISSUE	Fish Consumption	5B	2.21	Miles
WEST FORK WHITE	51202020506	Greene	INW0256_02	WHITE RIVER	BIOLOGICAL INTEGRITY	Warm Water Aquatic Life	5A	2.21	Miles
WEST FORK WHITE	51202020506	Greene	INW0256_02	WHITE RIVER	ESCHERICHIA COLI (E. COLI)	Recreational Use (Human Health)	5A	2.21	Miles
WEST FORK WHITE	51202020506	Greene	INW0256_03	WHITE RIVER	BIOLOGICAL INTEGRITY	Warm Water Aquatic Life	5A	2.95	Miles
WEST FORK WHITE	51202020506	Greene	INW0256_03	WHITE RIVER	ESCHERICHIA COLI (E. COLI)	Recreational Use (Human Health)	5A	2.95	Miles
WEST FORK WHITE	51202020506	Greene	INW0256_03	WHITE RIVER	PCBS IN FISH TISSUE	Fish Consumption	5B	2.95	Miles
WEST FORK WHITE	51202020506	Greene/Knox	INW0256_04	WHITE RIVER	BIOLOGICAL INTEGRITY	Warm Water Aquatic Life	5A	1.06	Miles
WEST FORK WHITE	51202020506	Greene/Knox	INW0256_04	WHITE RIVER	ESCHERICHIA COLI (E. COLI)	Recreational Use (Human Health)	5A	1.06	Miles
WEST FORK WHITE	51202020506	Greene/Knox	INW0256_04	WHITE RIVER	PCBS IN FISH TISSUE	Fish Consumption	5B	1.06	Miles
WEST FORK WHITE	51202020506	Daviess/Knox	INW0256_05	WHITE RIVER	ESCHERICHIA COLI (E. COLI)	Recreational Use (Human Health)	5A	0.44	Miles
WEST FORK WHITE	51202020506	Daviess/Knox	INW0256_05	WHITE RIVER	PCBS IN FISH TISSUE	Fish Consumption	5B	0.44	Miles
WEST FORK WHITE	51202020506	Daviess/Knox	INW0256_05	WHITE RIVER	BIOLOGICAL INTEGRITY	Warm Water Aquatic Life	5A	0.44	Miles
WEST FORK WHITE	51202020506	Daviess/Knox	INW0256_06	WHITE RIVER	BIOLOGICAL INTEGRITY	Warm Water Aquatic Life	5A	2.61	Miles
WEST FORK WHITE	51202020506	Daviess/Knox	INW0256_06	WHITE RIVER	ESCHERICHIA COLI (E. COLI)	Recreational Use (Human Health)	5A	2.61	Miles
WEST FORK WHITE	51202020506	Daviess/Knox	INW0256_06	WHITE RIVER	PCBS IN FISH TISSUE	Fish Consumption	5B	2.61	Miles
WEST FORK WHITE	51202020508	Daviess	INW0258_02	WHITE RIVER	PCBS IN FISH TISSUE	Fish Consumption	5B	1.37	Miles
WEST FORK WHITE	51202020508	Daviess/Knox	INW0258_03	WHITE RIVER	PCBS IN FISH TISSUE	Fish Consumption	5B	3.05	Miles
WEST FORK WHITE	51202020508	Daviess/Knox	INW0258_04	WHITE RIVER	PCBS IN FISH TISSUE	Fish Consumption	5B	3.32	Miles
WEST FORK WHITE	51202020508	Daviess/Knox	INW0258_05	WHITE RIVER	PCBS IN FISH TISSUE	Fish Consumption	5B	2.02	Miles
WEST FORK WHITE	51202020508	Daviess/Knox	INW0258_06	WHITE RIVER	PCBS IN FISH TISSUE	Fish Consumption	5B	2.05	Miles
WEST FORK WHITE	51202020508	Daviess/Knox	INW0258_07	WHITE RIVER	PCBS IN FISH TISSUE	Fish Consumption	5B	1.14	Miles
WEST FORK WHITE	51202020508	Daviess/Knox	INW0258_08	WHITE RIVER	PCBS IN FISH TISSUE	Fish Consumption	5B	0.27	Miles
WEST FORK WHITE	51202020508	Daviess	INW0258_T1003	SMOTHERS CREEK CUTOFF	PCBS IN FISH TISSUE	Fish Consumption	5B	0.64	Miles
WEST FORK WHITE	51202020602	Greene	INW0262_T1003	BUCK CREEK	ESCHERICHIA COLI (E. COLI)	Recreational Use (Human Health)	5A	20.58	Miles
WEST FORK WHITE	51202020603	Greene	INW0263_01	BLACK CREEK	BIOLOGICAL INTEGRITY	Warm Water Aquatic Life	5A	0.87	Miles
WEST FORK WHITE	51202020603	Sullivan	INW0263_T1005	SPENCER CREEK	BIOLOGICAL INTEGRITY	Warm Water Aquatic Life	5A	6.83	Miles
WEST FORK WHITE	51202020604	Greene	INW0264_02	BLACK CREEK	ESCHERICHIA COLI (E. COLI)	Recreational Use (Human Health)	5A	2.45	Miles
WEST FORK WHITE	51202020604	Greene/Knox	INW0264_03	BLACK CREEK	ESCHERICHIA COLI (E. COLI)	Recreational Use (Human Health)	5A	1.81	Miles
WEST FORK WHITE	51202020604	Knox	INW0264_04	BLACK CREEK	ESCHERICHIA COLI (E. COLI)	Recreational Use (Human Health)	5A	2.38	Miles
WEST FORK WHITE	51202020604	Knox	INW0264_05	BLACK CREEK	ESCHERICHIA COLI (E. COLI)	Recreational Use (Human Health)	5A	0.94	Miles
WEST FORK WHITE	51202020605	Knox	INW0265_02	BLACK CREEK	ESCHERICHIA COLI (E. COLI)	Recreational Use (Human Health)	5A	3.89	Miles
WEST FORK WHITE	51202020605	Knox	INW0265_03	BLACK CREEK	ESCHERICHIA COLI (E. COLI)	Recreational Use (Human Health)	5A	2.08	Miles
WEST FORK WHITE	51202020605	Greene/Knox	INW0265_T1002	HILL DITCH	ESCHERICHIA COLI (E. COLI)	Recreational Use (Human Health)	5A	13.35	Miles
WEST FORK WHITE	51202020605	Greene/Knox	INW0265_T1003	SINGER DITCH	ESCHERICHIA COLI (E. COLI)	Recreational Use (Human Health)	5A	13.1	Miles
WEST FORK WHITE	51202020605	Greene	INW0265_T1003A	SINGER DITCH (HAWTHORNE MINE DAM) LAKE INLET	ESCHERICHIA COLI (E. COLI)	Recreational Use (Human Health)	5A	1.72	Miles
WEST FORK WHITE	51202020605	Greene/Sullivan	INW0265_T1003B	SINGER DITCH (HAWTHORNE MINE DAM) LAKE INLET	ESCHERICHIA COLI (E. COLI)	Recreational Use (Human Health)	5A	2.68	Miles
WEST FORK WHITE	51202020605	Knox	INW0265_T1004	SINGER DITCH	ESCHERICHIA COLI (E. COLI)	Recreational Use (Human Health)	5A	4.39	Miles
WEST FORK WHITE	51202020701	Daviess	INW0271_T1003	FLAT CREEK	DISSOLVED OXYGEN	Warm Water Aquatic Life	5A	18.84	Miles
WEST FORK WHITE	51202020701	Daviess	INW0271_T1003	FLAT CREEK	NUTRIENTS	Warm Water Aquatic Life	5A	18.84	Miles
WEST FORK WHITE	51202020701	Daviess	INW0271_T1005	FLAT CREEK	DISSOLVED OXYGEN	Warm Water Aquatic Life	5A	0.43	Miles
WEST FORK WHITE	51202020701	Daviess	INW0271_T1005	FLAT CREEK	NUTRIENTS	Warm Water Aquatic Life	5A	0.43	Miles
WEST FORK WHITE	51202020706	Daviess	INW0276_03	PRAIRIE CREEK, NORTH FORK	BIOLOGICAL INTEGRITY	Warm Water Aquatic Life	5A	1.3	Miles
WEST FORK WHITE	51202020706	Daviess	INW0276_04	PRAIRIE CREEK, NORTH FORK	BIOLOGICAL INTEGRITY	Warm Water Aquatic Life	5A	7.11	Miles
WEST FORK WHITE	51202020706	Daviess	INW0276_05	PRAIRIE CREEK, NORTH FORK	BIOLOGICAL INTEGRITY	Warm Water Aquatic Life	5A	3.18	Miles
WEST FORK WHITE	51202020706	Daviess	INW0276_T1002	PRAIRIE CREEK, NORTH FORK - UNNAMED TRIBUTARY	ESCHERICHIA COLI (E. COLI)	Recreational Use (Human Health)	5A	9.93	Miles
WEST FORK WHITE	51202020706	Daviess	INW0276_T1003	PRAIRIE CREEK, NORTH FORK - UNNAMED TRIBUTARY	ESCHERICHIA COLI (E. COLI)	Recreational Use (Human Health)	5A	3.85	Miles
WEST FORK WHITE	51202020706	Daviess	INW0276_T1005	PRAIRIE CREEK, NORTH FORK	BIOLOGICAL INTEGRITY	Warm Water Aquatic Life	5A	3.23	Miles
WEST FORK WHITE	51202020706	Daviess	INW0276_T1006	THOMPSON DITCH	PH	Warm Water Aquatic Life	5A	5.58	Miles
WEST FORK WHITE	51202020706	Daviess	INW0276_T1006	THOMPSON DITCH	NUTRIENTS	Warm Water Aquatic Life	5A	5.58	Miles
WEST FORK WHITE	51202020706	Daviess	INW0276_T1007	PRAIRIE CREEK, NORTH FORK - UNNAMED TRIBUTARY	BIOLOGICAL INTEGRITY	Warm Water Aquatic Life	5A	1.77	Miles
WEST FORK WHITE	51202020706	Daviess	INW0276_T1008	PRAIRIE CREEK, NORTH FORK - UNNAMED TRIBUTARY	BIOLOGICAL INTEGRITY	Warm Water Aquatic Life	5A	3.52	Miles

BASIN	HYDROLOGIC UNIT CODE	COUNTY	ASSESSMENT UNIT ID	ASSESSMENT UNIT NAME	PARAMETER	DESIGNATED USE	IR CATEGORY	SIZE	UNIT
WEST FORK WHITE	51202020706	Daviess	INW0276_T1009	PRAIRIE CREEK, NORTH FORK	BIOLOGICAL INTEGRITY	Warm Water Aquatic Life	5A	3.55	Miles
WEST FORK WHITE	51202020707	Daviess	INW0277_02	PRAIRIE CREEK	BIOLOGICAL INTEGRITY	Warm Water Aquatic Life	5A	6.37	Miles
WEST FORK WHITE	51202020707	Daviess	INW0277_03	PRAIRIE CREEK	BIOLOGICAL INTEGRITY	Warm Water Aquatic Life	5A	2.46	Miles
WEST FORK WHITE	51202020707	Daviess	INW0277_04	PRAIRIE CREEK	BIOLOGICAL INTEGRITY	Warm Water Aquatic Life	5A	3.48	Miles
WEST FORK WHITE	51202020707	Daviess	INW0277_T1005	PRAIRIE CREEK - UNNAMED TRIBUTARY	BIOLOGICAL INTEGRITY	Warm Water Aquatic Life	5A	4.29	Miles
WEST FORK WHITE	51202020707	Daviess	INW0277_T1006	HAWES DITCH	BIOLOGICAL INTEGRITY	Warm Water Aquatic Life	5A	7.1	Miles
WEST FORK WHITE	51202020803	Daviess/Knox	INW0283_03	WHITE RIVER	BIOLOGICAL INTEGRITY	Warm Water Aquatic Life	5A	4.43	Miles
WEST FORK WHITE	51202020803	Daviess/Knox	INW0283_03	WHITE RIVER	ESCHERICHIA COLI (E. COLI)	Recreational Use (Human Health)	5A	4.43	Miles
WEST FORK WHITE	51202020803	Daviess/Knox	INW0283_03	WHITE RIVER	PCBS IN FISH TISSUE	Fish Consumption	5B	4.43	Miles
WEST FORK WHITE	51202020803	Daviess/Knox	INW0283_04	WHITE RIVER	BIOLOGICAL INTEGRITY	Warm Water Aquatic Life	5A	0.98	Miles
WEST FORK WHITE	51202020803	Daviess/Knox	INW0283_04	WHITE RIVER	ESCHERICHIA COLI (E. COLI)	Recreational Use (Human Health)	5A	0.98	Miles
WEST FORK WHITE	51202020803	Daviess/Knox	INW0283_04	WHITE RIVER	PCBS IN FISH TISSUE	Fish Consumption	5B	0.98	Miles
WEST FORK WHITE	51202020803	Daviess/Knox	INW0283_05	WHITE RIVER	ESCHERICHIA COLI (E. COLI)	Recreational Use (Human Health)	5A	0.41	Miles
WEST FORK WHITE	51202020803	Daviess/Knox	INW0283_05	WHITE RIVER	PCBS IN FISH TISSUE	Fish Consumption	5B	0.41	Miles
WEST FORK WHITE	51202020803	Daviess/Knox	INW0283_06	WHITE RIVER	PCBS IN FISH TISSUE	Fish Consumption	5B	6.34	Miles
WEST FORK WHITE	51202020803	Daviess/Knox	INW0283_06	WHITE RIVER	ESCHERICHIA COLI (E. COLI)	Recreational Use (Human Health)	5A	6.34	Miles
WEST FORK WHITE	51202020803	Daviess/Knox	INW0283_07	WHITE RIVER	ESCHERICHIA COLI (E. COLI)	Recreational Use (Human Health)	5A	3.87	Miles
WEST FORK WHITE	51202020803	Daviess/Knox	INW0283_07	WHITE RIVER	PCBS IN FISH TISSUE	Fish Consumption	5B	3.87	Miles
WEST FORK WHITE	51202020804	Daviess/Knox	INW0284_02	WHITE RIVER	BIOLOGICAL INTEGRITY	Warm Water Aquatic Life	5A	3.69	Miles
WEST FORK WHITE	51202020804	Daviess/Knox	INW0284_02	WHITE RIVER	ESCHERICHIA COLI (E. COLI)	Recreational Use (Human Health)	5A	3.69	Miles
WEST FORK WHITE	51202020804	Daviess/Knox	INW0284_02	WHITE RIVER	PCBS IN FISH TISSUE	Fish Consumption	5B	3.69	Miles
WEST FORK WHITE	51202020804	Daviess/Knox	INW0284_03	WHITE RIVER	BIOLOGICAL INTEGRITY	Warm Water Aquatic Life	5A	6.27	Miles
WEST FORK WHITE	51202020804	Daviess/Knox	INW0284_03	WHITE RIVER	ESCHERICHIA COLI (E. COLI)	Recreational Use (Human Health)	5A	6.27	Miles
WEST FORK WHITE	51202020804	Daviess/Knox	INW0284_03	WHITE RIVER	PCBS IN FISH TISSUE	Fish Consumption	5B	6.27	Miles
WEST FORK WHITE	51202020707	Daviess/Knox	INW0284_03A	WHITE RIVER - OLD CHANNEL	BIOLOGICAL INTEGRITY	Warm Water Aquatic Life	5A	0.68	Miles
WEST FORK WHITE	51202020804	Knox	INW0284_T1002	GHOST HOLLOW CREEK	PCBS IN FISH TISSUE	Fish Consumption	5B	1.22	Miles
WEST FORK WHITE	51202020804	Knox	INW0284_T1002	GHOST HOLLOW CREEK	BIOLOGICAL INTEGRITY	Warm Water Aquatic Life	5A	1.22	Miles
WEST FORK WHITE	51202020804	Knox	INW0284_T1002	GHOST HOLLOW CREEK	ESCHERICHIA COLI (E. COLI)	Recreational Use (Human Health)	5A	1.22	Miles
WEST FORK WHITE	51202020804	Knox	INW0284_T1003	NIMNICHT CREEK	BIOLOGICAL INTEGRITY	Warm Water Aquatic Life	5A	2.12	Miles
WEST FORK WHITE	51202020804	Knox	INW0284_T1003	NIMNICHT CREEK	PCBS IN FISH TISSUE	Fish Consumption	5B	2.12	Miles
WEST FORK WHITE	51202020804	Knox	INW0284_T1003	NIMNICHT CREEK	ESCHERICHIA COLI (E. COLI)	Recreational Use (Human Health)	5A	2.12	Miles
WEST FORK WHITE	51202020901	Daviess	INW0291_02	VEALE CREEK	ESCHERICHIA COLI (E. COLI)	Recreational Use (Human Health)	5A	7.44	Miles
WEST FORK WHITE	51202020901	Daviess	INW0291_03	VEALE CREEK	ESCHERICHIA COLI (E. COLI)	Recreational Use (Human Health)	5A	7.82	Miles
WEST FORK WHITE	51202020901	Daviess	INW0291_T1004	VEALE CREEK - UNNAMED TRIBUTARY	ESCHERICHIA COLI (E. COLI)	Recreational Use (Human Health)	5A	3.28	Miles
WEST FORK WHITE	51202020901	Daviess	INW0291_T1005	VEALE CREEK - UNNAMED TRIBUTARY	ESCHERICHIA COLI (E. COLI)	Recreational Use (Human Health)	5A	1.98	Miles
WEST FORK WHITE	51202020902	Daviess	INW0292_02	VEALE CREEK	ESCHERICHIA COLI (E. COLI)	Recreational Use (Human Health)	5A	8.98	Miles
WEST FORK WHITE	51202020902	Daviess	INW0292_03	VEALE CREEK	ESCHERICHIA COLI (E. COLI)	Recreational Use (Human Health)	5A	8.09	Miles
WEST FORK WHITE	51202020902	Daviess	INW0292_04	VEALE CREEK	ESCHERICHIA COLI (E. COLI)	Recreational Use (Human Health)	5A	3.68	Miles
WEST FORK WHITE	51202020903	Daviess/Knox	INW0293_02	WHITE RIVER	BIOLOGICAL INTEGRITY	Warm Water Aquatic Life	5A	1.05	Miles
WEST FORK WHITE	51202020903	Daviess/Knox	INW0293_02	WHITE RIVER	PCBS IN FISH TISSUE	Fish Consumption	5B	1.05	Miles
WEST FORK WHITE	51202020903	Daviess/Knox	INW0293_03	WHITE RIVER	BIOLOGICAL INTEGRITY	Warm Water Aquatic Life	5A	5.6	Miles
WEST FORK WHITE	51202020903	Daviess/Knox	INW0293_03	WHITE RIVER	PCBS IN FISH TISSUE	Fish Consumption	5B	5.6	Miles
WEST FORK WHITE	51202020903	Daviess	INW0293_T1004	HAWKINS CREEK	BIOLOGICAL INTEGRITY	Warm Water Aquatic Life	5A	6.7	Miles
WEST FORK WHITE	51202020903	Daviess	INW0293_T1005	HAWKINS CREEK	BIOLOGICAL INTEGRITY	Warm Water Aquatic Life	5A	4.06	Miles
WEST FORK WHITE	51202020903	Daviess	INW0293_T1006	HAWKINS CREEK	BIOLOGICAL INTEGRITY	Warm Water Aquatic Life	5A	1.39	Miles
WEST FORK WHITE	51202020905	Knox	INW0295_T1001	KESSINGER DITCH - UNNAMED TRIBUTARY	PH	Warm Water Aquatic Life	5A	6.45	Miles
WEST FORK WHITE	51202020905	Knox	INW0295_T1001	KESSINGER DITCH - UNNAMED TRIBUTARY	DISSOLVED OXYGEN	Warm Water Aquatic Life	5A	6.45	Miles
WEST FORK WHITE	51202020907	Daviess/Knox	INW0297_02	WHITE RIVER	PCBS IN FISH TISSUE	Fish Consumption	5B	1.51	Miles
WEST FORK WHITE	51202020907	Daviess/Knox	INW0297_02	WHITE RIVER	BIOLOGICAL INTEGRITY	Warm Water Aquatic Life	5A	1.51	Miles
WEST FORK WHITE	51202020907	Daviess/Knox	INW0297_03	WHITE RIVER	PCBS IN FISH TISSUE	Fish Consumption	5B	2.34	Miles
WEST FORK WHITE	51202020907	Daviess/Knox	INW0297_03	WHITE RIVER	BIOLOGICAL INTEGRITY	Warm Water Aquatic Life	5A	2.34	Miles
WEST FORK WHITE	51202020907	Daviess/Knox	INW0297_04	WHITE RIVER	BIOLOGICAL INTEGRITY	Warm Water Aquatic Life	5A	3.19	Miles
WEST FORK WHITE	51202020907	Daviess/Knox	INW0297_04	WHITE RIVER	PCBS IN FISH TISSUE	Fish Consumption	5B	3.19	Miles
WEST FORK WHITE	51202021001	Knox/Pike	INW02A1_02	WHITE RIVER	BIOLOGICAL INTEGRITY	Warm Water Aquatic Life	5A	2.6	Miles
WEST FORK WHITE	51202021001	Knox/Pike	INW02A1_02	WHITE RIVER	ESCHERICHIA COLI (E. COLI)	Recreational Use (Human Health)	5A	2.6	Miles
WEST FORK WHITE	51202021001	Knox/Pike	INW02A1_02	WHITE RIVER	PCBS IN FISH TISSUE	Fish Consumption	5B	2.6	Miles
WEST FORK WHITE	51202021001	Knox/Pike	INW02A1_03	WHITE RIVER	BIOLOGICAL INTEGRITY	Warm Water Aquatic Life	5A	2.45	Miles
WEST FORK WHITE	51202021001	Knox/Pike	INW02A1_03	WHITE RIVER	ESCHERICHIA COLI (E. COLI)	Recreational Use (Human Health)	5A	2.45	Miles
WEST FORK WHITE	51202021001	Knox/Pike	INW02A1_03	WHITE RIVER	PCBS IN FISH TISSUE	Fish Consumption	5B	2.45	Miles
WEST FORK WHITE	51202021003	Knox/Pike	INW02A3_02	WHITE RIVER	BIOLOGICAL INTEGRITY	Warm Water Aquatic Life	5A	0.95	Miles

BASIN	HYDROLOGIC UNIT CODE	COUNTY	ASSESSMENT UNIT ID	ASSESSMENT UNIT NAME	PARAMETER	DESIGNATED USE	IR CATEGORY	SIZE	UNIT
WEST FORK WHITE	51202021003	Knox/Pike	INW02A3_02	WHITE RIVER	ESCHERICHIA COLI (E. COLI)	Recreational Use (Human Health)	5A	0.95	Miles
WEST FORK WHITE	51202021003	Knox/Pike	INW02A3_02	WHITE RIVER	PCBS IN FISH TISSUE	Fish Consumption	5B	0.95	Miles
WEST FORK WHITE	51202021003	Knox/Pike	INW02A3_03	WHITE RIVER	BIOLOGICAL INTEGRITY	Warm Water Aquatic Life	5A	5.44	Miles
WEST FORK WHITE	51202021003	Knox/Pike	INW02A3_03	WHITE RIVER	ESCHERICHIA COLI (E. COLI)	Recreational Use (Human Health)	5A	5.44	Miles
WEST FORK WHITE	51202021003	Knox/Pike	INW02A3_03	WHITE RIVER	PCBS IN FISH TISSUE	Fish Consumption	5B	5.44	Miles
WEST FORK WHITE	51202021003	Knox/Pike	INW02A3_04	WHITE RIVER	BIOLOGICAL INTEGRITY	Warm Water Aquatic Life	5A	4.88	Miles
WEST FORK WHITE	51202021003	Knox/Pike	INW02A3_04	WHITE RIVER	ESCHERICHIA COLI (E. COLI)	Recreational Use (Human Health)	5A	4.88	Miles
WEST FORK WHITE	51202021003	Knox/Pike	INW02A3_04	WHITE RIVER	PCBS IN FISH TISSUE	Fish Consumption	5B	4.88	Miles
WEST FORK WHITE	51202021003	Knox/Pike	INW02A3_05	WHITE RIVER	PCBS IN FISH TISSUE	Fish Consumption	5B	6.31	Miles
WEST FORK WHITE	51202021003	Knox/Pike	INW02A3_05	WHITE RIVER	BIOLOGICAL INTEGRITY	Warm Water Aquatic Life	5A	6.31	Miles
WEST FORK WHITE	51202021003	Knox/Pike	INW02A3_05	WHITE RIVER	ESCHERICHIA COLI (E. COLI)	Recreational Use (Human Health)	5A	6.31	Miles
WEST FORK WHITE	51202021004	Pike	INW02A4_03	HARBIN CREEK	ESCHERICHIA COLI (E. COLI)	Recreational Use (Human Health)	5A	12.57	Miles
WEST FORK WHITE	51202021004	Pike	INW02A4_04	HARBIN CREEK	ESCHERICHIA COLI (E. COLI)	Recreational Use (Human Health)	5A	4.65	Miles
WEST FORK WHITE	51202021004	Gibson/Pike	INW02A4_05	HARBIN CREEK	ESCHERICHIA COLI (E. COLI)	Recreational Use (Human Health)	5A	1.21	Miles
WEST FORK WHITE	51202021004	Pike	INW02A4_T1004	CONGER CREEK	ESCHERICHIA COLI (E. COLI)	Recreational Use (Human Health)	5A	17.69	Miles
WEST FORK WHITE	51202021004	Pike	INW02A4_T1005	CONGER CREEK	ESCHERICHIA COLI (E. COLI)	Recreational Use (Human Health)	5A	6.11	Miles
WEST FORK WHITE	51202021004	Pike	INW02A4_T1006	CONGER CREEK	ESCHERICHIA COLI (E. COLI)	Recreational Use (Human Health)	5A	3.63	Miles
WEST FORK WHITE	51202021004	Pike	INW02A4_T1007	CONGER CREEK	ESCHERICHIA COLI (E. COLI)	Recreational Use (Human Health)	5A	7.95	Miles
WEST FORK WHITE	51202021004	Gibson/Pike	INW02A4_T1008	HARBIN CREEK - UNNAMED TRIBUTARY	ESCHERICHIA COLI (E. COLI)	Recreational Use (Human Health)	5A	6.7	Miles
WEST FORK WHITE	51202021004	Gibson/Pike	INW02A4_T1009	HARBIN CREEK - UNNAMED TRIBUTARY	ESCHERICHIA COLI (E. COLI)	Recreational Use (Human Health)	5A	6.56	Miles
WEST FORK WHITE	51202021004	Gibson/Pike	INW02A4_T1010	HARBIN CREEK - UNNAMED TRIBUTARY	ESCHERICHIA COLI (E. COLI)	Recreational Use (Human Health)	5A	6.92	Miles
WEST FORK WHITE	51202021004	Pike	INW02A4_T1011	HARBIN CREEK - UNNAMED TRIBUTARY	ESCHERICHIA COLI (E. COLI)	Recreational Use (Human Health)	5A	3.8	Miles
WEST FORK WHITE	51202021006	Gibson/Knox/Pike	INW02A6_04	WHITE RIVER	ESCHERICHIA COLI (E. COLI)	Recreational Use (Human Health)	5A	8.11	Miles
WEST FORK WHITE	51202021006	Gibson/Knox/Pike	INW02A6_04	WHITE RIVER	PCBS IN FISH TISSUE	Fish Consumption	5B	8.11	Miles
WEST FORK WHITE	51202021006	Gibson/Knox/Pike	INW02A6_05	WHITE RIVER	ESCHERICHIA COLI (E. COLI)	Recreational Use (Human Health)	5A	3.79	Miles
WEST FORK WHITE	51202021006	Gibson/Knox/Pike	INW02A6_05	WHITE RIVER	PCBS IN FISH TISSUE	Fish Consumption	5B	3.79	Miles
WEST FORK WHITE	51202021006	Gibson/Knox	INW02A6_06	WHITE RIVER	ESCHERICHIA COLI (E. COLI)	Recreational Use (Human Health)	5A	4.49	Miles
WEST FORK WHITE	51202021006	Gibson/Knox	INW02A6_06	WHITE RIVER	PCBS IN FISH TISSUE	Fish Consumption	5B	4.49	Miles
WEST FORK WHITE	51202021006	Gibson/Knox	INW02A6_07	WHITE RIVER	ESCHERICHIA COLI (E. COLI)	Recreational Use (Human Health)	5A	3.21	Miles
WEST FORK WHITE	51202021006	Gibson/Knox	INW02A6_07	WHITE RIVER	PCBS IN FISH TISSUE	Fish Consumption	5B	3.21	Miles
WEST FORK WHITE	51202021006	Knox	INW02A6_T1006	WHITE RIVER - UNNAMED TRIBUTARY	ESCHERICHIA COLI (E. COLI)	Recreational Use (Human Health)	5A	3.07	Miles
WEST FORK WHITE	51202021006	Knox	INW02A6_T1006	WHITE RIVER - UNNAMED TRIBUTARY	PCBS IN FISH TISSUE	Fish Consumption	5B	3.07	Miles
WEST FORK WHITE	51202021007	Gibson/Knox	INW02A7_02	WHITE RIVER	BIOLOGICAL INTEGRITY	Warm Water Aquatic Life	5A	3.88	Miles
WEST FORK WHITE	51202021007	Gibson/Knox	INW02A7_02	WHITE RIVER	PCBS IN FISH TISSUE	Fish Consumption	5B	3.88	Miles
WEST FORK WHITE	51202021007	Gibson/Knox	INW02A7_02	WHITE RIVER	NUTRIENTS	Warm Water Aquatic Life	5A	3.88	Miles
WEST FORK WHITE	51202021007	Gibson/Knox	INW02A7_03	WHITE RIVER	BIOLOGICAL INTEGRITY	Warm Water Aquatic Life	5A	5.92	Miles
WEST FORK WHITE	51202021007	Gibson/Knox	INW02A7_03	WHITE RIVER	NUTRIENTS	Warm Water Aquatic Life	5A	5.92	Miles
WEST FORK WHITE	51202021007	Gibson/Knox	INW02A7_03	WHITE RIVER	PCBS IN FISH TISSUE	Fish Consumption	5B	5.92	Miles
WEST FORK WHITE	51202021007	Gibson/Knox	INW02A7_04	WHITE RIVER	NUTRIENTS	Warm Water Aquatic Life	5A	6.14	Miles
WEST FORK WHITE	51202021007	Gibson/Knox	INW02A7_04	WHITE RIVER	BIOLOGICAL INTEGRITY	Warm Water Aquatic Life	5A	6.14	Miles
WEST FORK WHITE	51202021007	Gibson/Knox	INW02A7_04	WHITE RIVER	PCBS IN FISH TISSUE	Fish Consumption	5B	6.14	Miles
WEST FORK WHITE	51202021007	Gibson/Knox	INW02A7_05	WHITE RIVER	PCBS IN FISH TISSUE	Fish Consumption	5B	3.31	Miles
WEST FORK WHITE	51202021007	Gibson/Knox	INW02A7_05	WHITE RIVER	BIOLOGICAL INTEGRITY	Warm Water Aquatic Life	5A	3.31	Miles
WEST FORK WHITE	51202021007	Gibson/Knox	INW02A7_05	WHITE RIVER	NUTRIENTS	Warm Water Aquatic Life	5A	3.31	Miles
WEST FORK WHITE	51202021007	Gibson/Knox	INW02A7_06	WHITE RIVER	PCBS IN FISH TISSUE	Fish Consumption	5B	4.22	Miles
WEST FORK WHITE	51202021007	Gibson/Knox	INW02A7_06	WHITE RIVER	BIOLOGICAL INTEGRITY	Warm Water Aquatic Life	5A	4.22	Miles
WEST FORK WHITE	51202021007	Gibson/Knox	INW02A7_06	WHITE RIVER	NUTRIENTS	Warm Water Aquatic Life	5A	4.22	Miles
WEST FORK WHITE	51202021007	Gibson/Knox	INW02A7_07	WHITE RIVER	BIOLOGICAL INTEGRITY	Warm Water Aquatic Life	5A	2.68	Miles
WEST FORK WHITE	51202021007	Gibson/Knox	INW02A7_07	WHITE RIVER	NUTRIENTS	Warm Water Aquatic Life	5A	2.68	Miles
WEST FORK WHITE	51202021007	Gibson/Knox	INW02A7_07	WHITE RIVER	PCBS IN FISH TISSUE	Fish Consumption	5B	2.68	Miles
WEST FORK WHITE	51202021007	Gibson	INW02A7_T1002	WHITE RIVER - UNNAMED TRIBUTARY	BIOLOGICAL INTEGRITY	Warm Water Aquatic Life	5A	4.88	Miles
WEST FORK WHITE	51202021007	Gibson	INW02A7_T1002	WHITE RIVER - UNNAMED TRIBUTARY	NUTRIENTS	Warm Water Aquatic Life	5A	4.88	Miles
WEST FORK WHITE	51202021007	Gibson	INW02A7_T1002	WHITE RIVER - UNNAMED TRIBUTARY	PCBS IN FISH TISSUE	Fish Consumption	5B	4.88	Miles
WEST FORK WHITE	51202021007	Gibson	INW02A7_T1003	WHITE RIVER - UNNAMED TRIBUTARY	PCBS IN FISH TISSUE	Fish Consumption	5B	5.04	Miles
WEST FORK WHITE	51202021007	Gibson	INW02A7_T1003	WHITE RIVER - UNNAMED TRIBUTARY	BIOLOGICAL INTEGRITY	Warm Water Aquatic Life	5A	5.04	Miles
WEST FORK WHITE	51202021007	Gibson	INW02A7_T1003	WHITE RIVER - UNNAMED TRIBUTARY	NUTRIENTS	Warm Water Aquatic Life	5A	5.04	Miles
WEST FORK WHITE	51202021007	Knox	INW02A7_T1004	THOMPSON DITCH	BIOLOGICAL INTEGRITY	Warm Water Aquatic Life	5A	6.47	Miles
WEST FORK WHITE	51202021007	Knox	INW02A7_T1004	THOMPSON DITCH	PCBS IN FISH TISSUE	Fish Consumption	5B	6.47	Miles
WEST FORK WHITE	51202021007	Knox	INW02A7_T1004	THOMPSON DITCH	NUTRIENTS	Warm Water Aquatic Life	5A	6.47	Miles
WEST FORK WHITE	51202021007	Gibson	INW02A7_T1005	WHITE RIVER - UNNAMED TRIBUTARY	BIOLOGICAL INTEGRITY	Warm Water Aquatic Life	5A	0.41	Miles

BASIN	HYDROLOGIC UNIT CODE	COUNTY	ASSESSMENT UNIT ID	ASSESSMENT UNIT NAME	PARAMETER	DESIGNATED USE	IR CATEGORY	SIZE	UNIT
WEST FORK WHITE	51202021007	Gibson	INW02A7_T1005	WHITE RIVER - UNNAMED TRIBUTARY	NUTRIENTS	Warm Water Aquatic Life	5A	0.41	Miles
WEST FORK WHITE	51202021007	Gibson	INW02A7_T1005	WHITE RIVER - UNNAMED TRIBUTARY	PCBS IN FISH TISSUE	Fish Consumption	5B	0.41	Miles
WEST FORK WHITE	51202021007	Knox	INW02A7_T1006	WHITE RIVER - UNNAMED TRIBUTARY	NUTRIENTS	Warm Water Aquatic Life	5A	0.96	Miles
WEST FORK WHITE	51202021007	Knox	INW02A7_T1006	WHITE RIVER - UNNAMED TRIBUTARY	BIOLOGICAL INTEGRITY	Warm Water Aquatic Life	5A	0.96	Miles
WEST FORK WHITE	51202021007	Knox	INW02A7_T1006	WHITE RIVER - UNNAMED TRIBUTARY	PCBS IN FISH TISSUE	Fish Consumption	5B	0.96	Miles
WEST FORK WHITE	51202021007	Gibson	INW02A7_T1007	WHITE RIVER - UNNAMED TRIBUTARY	BIOLOGICAL INTEGRITY	Warm Water Aquatic Life	5A	3.2	Miles
WEST FORK WHITE	51202021007	Gibson	INW02A7_T1007	WHITE RIVER - UNNAMED TRIBUTARY	NUTRIENTS	Warm Water Aquatic Life	5A	3.2	Miles
WEST FORK WHITE	51202021007	Gibson	INW02A7_T1007	WHITE RIVER - UNNAMED TRIBUTARY	PCBS IN FISH TISSUE	Fish Consumption	5B	3.2	Miles
WEST FORK WHITE	51202021007	Knox	INW02A7_T1011	WHITE RIVER - UNNAMED TRIBUTARY	BIOLOGICAL INTEGRITY	Warm Water Aquatic Life	5A	0.88	Miles
WEST FORK WHITE	51202021007	Knox	INW02A7_T1011	WHITE RIVER - UNNAMED TRIBUTARY	NUTRIENTS	Warm Water Aquatic Life	5A	0.88	Miles
WEST FORK WHITE	51202021007	Knox	INW02A7_T1011	WHITE RIVER - UNNAMED TRIBUTARY	PCBS IN FISH TISSUE	Fish Consumption	5B	0.88	Miles
WEST FORK WHITE	51202020702	Daviess	INW02P1045_00	PRAIRIE CREEK RESERVOIR NO. A-4-1 (FISHER DAM)	ESCHERICHIA COLI (E. COLI)	Recreational Use (Human Health)	5A	61	Acres
WEST FORK WHITE	51202020105	Monroe	INW02P1079_00	GRIFFY RESERVOIR	MERCURY IN FISH TISSUE	Fish Consumption	5B	130	Acres
WEST FORK WHITE	51202030101	Boone	INW0311_02	EDLIN DITCH	ESCHERICHIA COLI (E. COLI)	Recreational Use (Human Health)	5A	11.58	Miles
WEST FORK WHITE	51202030101	Boone	INW0311_03	EDLIN DITCH	ESCHERICHIA COLI (E. COLI)	Recreational Use (Human Health)	5A	2.81	Miles
WEST FORK WHITE	51202030101	Boone	INW0311_T1002	GRASSY BRANCH	ESCHERICHIA COLI (E. COLI)	Recreational Use (Human Health)	5A	5.11	Miles
WEST FORK WHITE	51202030102	Boone/Hendricks	INW0312_02	ROSS DITCH	ESCHERICHIA COLI (E. COLI)	Recreational Use (Human Health)	5A	4.95	Miles
WEST FORK WHITE	51202030102	Boone/Hendricks	INW0312_03	ROSS DITCH	ESCHERICHIA COLI (E. COLI)	Recreational Use (Human Health)	5A	6.35	Miles
WEST FORK WHITE	51202030102	Hendricks	INW0312_04	ROSS DITCH	ESCHERICHIA COLI (E. COLI)	Recreational Use (Human Health)	5A	1.47	Miles
WEST FORK WHITE	51202030102	Hendricks	INW0312_05	BIG WALNUT CREEK, EAST FORK	ESCHERICHIA COLI (E. COLI)	Recreational Use (Human Health)	5A	5.74	Miles
WEST FORK WHITE	51202030102	Hendricks	INW0312_06	BIG WALNUT CREEK, EAST FORK	ESCHERICHIA COLI (E. COLI)	Recreational Use (Human Health)	5A	9.91	Miles
WEST FORK WHITE	51202030102	Hendricks	INW0312_07	BIG WALNUT CREEK, EAST FORK	ESCHERICHIA COLI (E. COLI)	Recreational Use (Human Health)	5A	1.42	Miles
WEST FORK WHITE	51202030102	Boone/Hendricks	INW0312_T1003	POUND DITCH	ESCHERICHIA COLI (E. COLI)	Recreational Use (Human Health)	5A	1.8	Miles
WEST FORK WHITE	51202030102	Hendricks	INW0312_T1004	TUCKER DITCH	ESCHERICHIA COLI (E. COLI)	Recreational Use (Human Health)	5A	1.32	Miles
WEST FORK WHITE	51202030104	Boone	INW0314_02	BIG WALNUT CREEK	ESCHERICHIA COLI (E. COLI)	Recreational Use (Human Health)	5A	6.69	Miles
WEST FORK WHITE	51202030104	Boone/Hendricks	INW0314_03	BIG WALNUT CREEK	ESCHERICHIA COLI (E. COLI)	Recreational Use (Human Health)	5A	4.57	Miles
WEST FORK WHITE	51202030104	Hendricks	INW0314_04	BIG WALNUT CREEK	ESCHERICHIA COLI (E. COLI)	Recreational Use (Human Health)	5A	12.46	Miles
WEST FORK WHITE	51202030104	Hendricks	INW0314_05	BIG WALNUT CREEK	ESCHERICHIA COLI (E. COLI)	Recreational Use (Human Health)	5A	4.35	Miles
WEST FORK WHITE	51202030104	Boone	INW0314_T1001	CUNNINGHAM DITCH	ESCHERICHIA COLI (E. COLI)	Recreational Use (Human Health)	5A	2.7	Miles
WEST FORK WHITE	51202030104	Hendricks	INW0314_T1002	BIG WALNUT CREEK - UNNAMED TRIBUTARY	ESCHERICHIA COLI (E. COLI)	Recreational Use (Human Health)	5A	1.57	Miles
WEST FORK WHITE	51202030201	Putnam	INW0321_03	OWL CREEK	ESCHERICHIA COLI (E. COLI)	Recreational Use (Human Health)	5A	11.69	Miles
WEST FORK WHITE	51202030201	Putnam	INW0321_04	OWL CREEK	ESCHERICHIA COLI (E. COLI)	Recreational Use (Human Health)	5A	1.21	Miles
WEST FORK WHITE	51202030201	Putnam	INW0321_T1003	OWL CREEK - UNNAMED TRIBUTARY	ESCHERICHIA COLI (E. COLI)	Recreational Use (Human Health)	5A	5.3	Miles
WEST FORK WHITE	51202030201	Putnam	INW0321_T1005	OWL CREEK - UNNAMED TRIBUTARY	ESCHERICHIA COLI (E. COLI)	Recreational Use (Human Health)	5A	7.72	Miles
WEST FORK WHITE	51202030201	Putnam	INW0321_T1007	OWL CREEK - UNNAMED TRIBUTARY	ESCHERICHIA COLI (E. COLI)	Recreational Use (Human Health)	5A	0.56	Miles
WEST FORK WHITE	51202030201	Putnam	INW0321_T1012	OWL CREEK - UNNAMED TRIBUTARY	ESCHERICHIA COLI (E. COLI)	Recreational Use (Human Health)	5A	3.02	Miles
WEST FORK WHITE	51202030202	Putnam	INW0322_01	LITTLE WALNUT CREEK	ESCHERICHIA COLI (E. COLI)	Recreational Use (Human Health)	5A	12.35	Miles
WEST FORK WHITE	51202030202	Putnam	INW0322_06	LITTLE WALNUT CREEK	ESCHERICHIA COLI (E. COLI)	Recreational Use (Human Health)	5A	7.67	Miles
WEST FORK WHITE	51202030202		INW0322_T1003	LITTLE WALNUT CREEK - UNNAMED TRIBUTARY	ESCHERICHIA COLI (E. COLI)	Recreational Use (Human Health)	5A	8.04	Miles
WEST FORK WHITE	51202030202	Putnam	INW0322_T1006	LITTLE WALNUT CREEK - UNNAMED TRIBUTARY	ESCHERICHIA COLI (E. COLI)	Recreational Use (Human Health)	5A	1.5	Miles
WEST FORK WHITE	51202030202	Putnam	INW0322_T1007	FALLS BRANCH	ESCHERICHIA COLI (E. COLI)	Recreational Use (Human Health)	5A	11.47	Miles
WEST FORK WHITE	51202030202	Putnam	INW0322_T1009	JONES CREEK	BIOLOGICAL INTEGRITY	Warm Water Aquatic Life	5A	18.8	Miles
WEST FORK WHITE	51202030202	Putnam	INW0322_T1009	JONES CREEK	ESCHERICHIA COLI (E. COLI)	Recreational Use (Human Health)	5A	18.8	Miles
WEST FORK WHITE	51202030202	Putnam	INW0322_T1013	JONES CREEK	ESCHERICHIA COLI (E. COLI)	Recreational Use (Human Health)	5A	2.86	Miles
WEST FORK WHITE	51202030202	Putnam	INW0322_T1014	LITTLE WALNUT CREEK - UNNAMED TRIBUTARY	ESCHERICHIA COLI (E. COLI)	Recreational Use (Human Health)	5A	1.91	Miles
WEST FORK WHITE	51202030202	Putnam	INW0322_T1015	LITTLE WALNUT CREEK - UNNAMED TRIBUTARY	ESCHERICHIA COLI (E. COLI)	Recreational Use (Human Health)	5A	2.25	Miles
WEST FORK WHITE	51202030203	Putnam	INW0323_03	LITTLE WALNUT CREEK	ESCHERICHIA COLI (E. COLI)	Recreational Use (Human Health)	5A	8.39	Miles
WEST FORK WHITE	51202030203	Putnam	INW0323_04	LITTLE WALNUT CREEK	ESCHERICHIA COLI (E. COLI)	Recreational Use (Human Health)	5A	0.89	Miles
WEST FORK WHITE	51202030203	Putnam	INW0323_T1004	LEATHERMAN CREEK	ESCHERICHIA COLI (E. COLI)	Recreational Use (Human Health)	5A	13.53	Miles
WEST FORK WHITE	51202030203		INW0323_T1009	LONG BRANCH - UNNAMED TRIBUTARY	ESCHERICHIA COLI (E. COLI)	Recreational Use (Human Health)	5A	7.47	Miles
WEST FORK WHITE	51202030203	Parke/Putnam	INW0323_T1012	LONG BRANCH	ESCHERICHIA COLI (E. COLI)	Recreational Use (Human Health)	5A	13.64	Miles
WEST FORK WHITE	51202030301	Putnam	INW0331_T1010	LITTLE DEER CREEK - UNNAMED TRIBUTARY	BIOLOGICAL INTEGRITY	Warm Water Aquatic Life	5A	1.11	Miles
WEST FORK WHITE	51202030301	Putnam	INW0331_T1010	LITTLE DEER CREEK - UNNAMED TRIBUTARY	ESCHERICHIA COLI (E. COLI)	Recreational Use (Human Health)	5A	1.11	Miles
WEST FORK WHITE	51202030301	Putnam	INW0331_T1011	LITTLE DEER CREEK - UNNAMED TRIBUTARY	BIOLOGICAL INTEGRITY	Warm Water Aquatic Life	5A	1.61	Miles
WEST FORK WHITE	51202030301	Putnam	INW0331_T1012	LITTLE DEER CREEK - UNNAMED TRIBUTARY	BIOLOGICAL INTEGRITY	Warm Water Aquatic Life	5A	2.58	Miles
WEST FORK WHITE	51202030301	Putnam	INW0331_T1013	LITTLE DEER CREEK - UNNAMED TRIBUTARY	BIOLOGICAL INTEGRITY	Warm Water Aquatic Life	5A	5.94	Miles
WEST FORK WHITE	51202030301	Putnam	INW0331_T1014	LITTLE DEER CREEK	BIOLOGICAL INTEGRITY	Warm Water Aquatic Life	5A	11.03	Miles
WEST FORK WHITE	51202030301	Putnam	INW0331_T1014	LITTLE DEER CREEK	ESCHERICHIA COLI (E. COLI)	Recreational Use (Human Health)	5A	11.03	Miles
WEST FORK WHITE	51202030303	Putnam	INW0333_02	DEER CREEK	ESCHERICHIA COLI (E. COLI)	Recreational Use (Human Health)	5A	9.96	Miles
WEST FORK WHITE	51202030303	Putnam	INW0333_03	DEER CREEK	ESCHERICHIA COLI (E. COLI)	Recreational Use (Human Health)	5A	11.15	Miles

BASIN	HYDROLOGIC UNIT CODE	COUNTY	ASSESSMENT UNIT ID	ASSESSMENT UNIT NAME	PARAMETER	DESIGNATED USE	IR CATEGORY	SIZE	UNIT
WEST FORK WHITE	51202030303	Putnam	INW0333_T1007	MOSQUITO CREEK	ESCHERICHIA COLI (E. COLI)	Recreational Use (Human Health)	5A	12.33	Miles
WEST FORK WHITE	51202030303	Putnam	INW0333_T1009	ROCKY FORK	ESCHERICHIA COLI (E. COLI)	Recreational Use (Human Health)	5A	7.39	Miles
WEST FORK WHITE	51202030303	Putnam	INW0333_T1009A	GREYHOUND LAKE INLET	ESCHERICHIA COLI (E. COLI)	Recreational Use (Human Health)	5A	0.31	Miles
WEST FORK WHITE	51202030303	Putnam	INW0333_T1010	DEWEESE BRANCH	ESCHERICHIA COLI (E. COLI)	Recreational Use (Human Health)	5A	21.45	Miles
WEST FORK WHITE	51202030303	Putnam	INW0333_T1012	LEATHERWOOD CREEK	ESCHERICHIA COLI (E. COLI)	Recreational Use (Human Health)	5A	9.04	Miles
WEST FORK WHITE	51202030401	Hendricks/Putnam	INW0341_02	BIG WALNUT CREEK	ESCHERICHIA COLI (E. COLI)	Recreational Use (Human Health)	5A	11.96	Miles
WEST FORK WHITE	51202030401	Putnam	INW0341_03	BIG WALNUT CREEK	ESCHERICHIA COLI (E. COLI)	Recreational Use (Human Health)	5A	17.55	Miles
WEST FORK WHITE	51202030401	Putnam	INW0341_04	BIG WALNUT CREEK	ESCHERICHIA COLI (E. COLI)	Recreational Use (Human Health)	5A	6.68	Miles
WEST FORK WHITE	51202030401		INW0341_T1007	BIG WALNUT CREEK - UNNAMED TRIBUTARY	ESCHERICHIA COLI (E. COLI)	Recreational Use (Human Health)	5A	7.99	Miles
WEST FORK WHITE	51202030402	Putnam	INW0342_01	CLEAR CREEK	ESCHERICHIA COLI (E. COLI)	Recreational Use (Human Health)	5A	12.08	Miles
WEST FORK WHITE	51202030402	Putnam	INW0342_03	CLEAR CREEK	ESCHERICHIA COLI (E. COLI)	Recreational Use (Human Health)	5A	11.7	Miles
WEST FORK WHITE	51202030402	Hendricks	INW0342_T1006	MILLER CREEK	ESCHERICHIA COLI (E. COLI)	Recreational Use (Human Health)	5A	6.43	Miles
WEST FORK WHITE	51202030402	Putnam	INW0342_T1008	MILLER CREEK	ESCHERICHIA COLI (E. COLI)	Recreational Use (Human Health)	5A	9.46	Miles
WEST FORK WHITE	51202030402	Putnam	INW0342_T1009	MILLER CREEK	ESCHERICHIA COLI (E. COLI)	Recreational Use (Human Health)	5A	1.73	Miles
WEST FORK WHITE	51202030402	Putnam	INW0342_T1010	MILLER CREEK	ESCHERICHIA COLI (E. COLI)	Recreational Use (Human Health)	5A	1.62	Miles
WEST FORK WHITE	51202030402	Putnam	INW0342_T1011	MILLER CREEK	ESCHERICHIA COLI (E. COLI)	Recreational Use (Human Health)	5A	0.95	Miles
WEST FORK WHITE	51202030402	Hendricks/Putnam	INW0342_T1012	CLEAR CREEK	ESCHERICHIA COLI (E. COLI)	Recreational Use (Human Health)	5A	7.22	Miles
WEST FORK WHITE	51202030402	Hendricks/Putnam	INW0342_T1013	CLEAR CREEK - UNNAMED TRIBUTARY	ESCHERICHIA COLI (E. COLI)	Recreational Use (Human Health)	5A	6.62	Miles
WEST FORK WHITE	51202030402	Putnam	INW0342_T1014	HERITAGE LAKE - UNNAMED INLET	ESCHERICHIA COLI (E. COLI)	Recreational Use (Human Health)	5A	0.85	Miles
WEST FORK WHITE	51202030402	Hendricks/Putnam	INW0342_T1016	MILLER CREEK	ESCHERICHIA COLI (E. COLI)	Recreational Use (Human Health)	5A	9.01	Miles
WEST FORK WHITE	51202030403	Putnam	INW0343_02	BIG WALNUT CREEK	ESCHERICHIA COLI (E. COLI)	Recreational Use (Human Health)	5A	2.56	Miles
WEST FORK WHITE	51202030403	Putnam	INW0343_03	BIG WALNUT CREEK	ESCHERICHIA COLI (E. COLI)	Recreational Use (Human Health)	5A	2.6	Miles
WEST FORK WHITE	51202030403	Putnam	INW0343_T1003	PLUM CREEK	ESCHERICHIA COLI (E. COLI)	Recreational Use (Human Health)	5A	7.57	Miles
WEST FORK WHITE	51202030403	Putnam	INW0343_T1004	PLUM CREEK	ESCHERICHIA COLI (E. COLI)	Recreational Use (Human Health)	5A	8.54	Miles
WEST FORK WHITE	51202030403	Putnam	INW0343_T1005	PLUM CREEK - UNNAMED TRIBUTARY	ESCHERICHIA COLI (E. COLI)	Recreational Use (Human Health)	5A	3.98	Miles
WEST FORK WHITE	51202030403	Putnam	INW0343_T1006	PLUM CREEK - UNNAMED TRIBUTARY	ESCHERICHIA COLI (E. COLI)	Recreational Use (Human Health)	5A	2.19	Miles
WEST FORK WHITE	51202030403	Putnam	INW0343_T1007	PLUM CREEK - UNNAMED TRIBUTARY	ESCHERICHIA COLI (E. COLI)	Recreational Use (Human Health)	5A	1.85	Miles
WEST FORK WHITE	51202030403	Putnam	INW0343_T1008	BIG WALNUT CREEK - UNNAMED TRIBUTARY	ESCHERICHIA COLI (E. COLI)	Recreational Use (Human Health)	5A	1.79	Miles
WEST FORK WHITE	51202030403	Putnam	INW0343_T1009	BIG WALNUT CREEK - UNNAMED TRIBUTARY	ESCHERICHIA COLI (E. COLI)	Recreational Use (Human Health)	5A	2.21	Miles
WEST FORK WHITE	51202030403	Putnam	INW0343_T1010	BIG WALNUT CREEK - UNNAMED TRIBUTARY	ESCHERICHIA COLI (E. COLI)	Recreational Use (Human Health)	5A	1.13	Miles
WEST FORK WHITE	51202030403	Putnam	INW0343_T1011	BLEDSOE BRANCH	ESCHERICHIA COLI (E. COLI)	Recreational Use (Human Health)	5A	12.23	Miles
WEST FORK WHITE	51202030403	Putnam	INW0343_T1012	BLEDSOE BRANCH	ESCHERICHIA COLI (E. COLI)	Recreational Use (Human Health)	5A	3.54	Miles
WEST FORK WHITE	51202030404	Putnam	INW0344_02	BIG WALNUT CREEK	ESCHERICHIA COLI (E. COLI)	Recreational Use (Human Health)	5A	9.05	Miles
WEST FORK WHITE	51202030404	Putnam	INW0344_03	BIG WALNUT CREEK	ESCHERICHIA COLI (E. COLI)	Recreational Use (Human Health)	5A	6.02	Miles
WEST FORK WHITE	51202030404	Putnam	INW0344_04	BIG WALNUT CREEK	ESCHERICHIA COLI (E. COLI)	Recreational Use (Human Health)	5A	4.73	Miles
WEST FORK WHITE	51202030404	Putnam	INW0344_05	BIG WALNUT CREEK	ESCHERICHIA COLI (E. COLI)	Recreational Use (Human Health)	5A	11.87	Miles
WEST FORK WHITE	51202030404	Putnam	INW0344_06	BIG WALNUT CREEK	ESCHERICHIA COLI (E. COLI)	Recreational Use (Human Health)	5A	8.36	Miles
WEST FORK WHITE	51202030404	Putnam	INW0344_T1003	BIG WALNUT CREEK - UNNAMED TRIBUTARY	ESCHERICHIA COLI (E. COLI)	Recreational Use (Human Health)	5A	4.63	Miles
WEST FORK WHITE	51202030404	Putnam	INW0344_T1004	BIG WALNUT CREEK - UNNAMED TRIBUTARY	ESCHERICHIA COLI (E. COLI)	Recreational Use (Human Health)	5A	5.91	Miles
WEST FORK WHITE	51202030404	Putnam	INW0344_T1005	BIG WALNUT - UNNAMED TRIBUTARY	ESCHERICHIA COLI (E. COLI)	Recreational Use (Human Health)	5A	5.75	Miles
WEST FORK WHITE	51202030404	Putnam	INW0344_T1005A	ALBION POND INLET	ESCHERICHIA COLI (E. COLI)	Recreational Use (Human Health)	5A	0.6	Miles
WEST FORK WHITE	51202030404	Putnam	INW0344_T1006	BIG WALNUT CREEK - UNNAMED TRIBUTARY	ESCHERICHIA COLI (E. COLI)	Recreational Use (Human Health)	5A	2.37	Miles
WEST FORK WHITE	51202030404	Putnam	INW0344_T1007	BIG WALNUT CREEK - UNNAMED TRIBUTARY	ESCHERICHIA COLI (E. COLI)	Recreational Use (Human Health)	5A	6.57	Miles
WEST FORK WHITE	51202030404	Putnam	INW0344_T1008	BIG WALNUT CREEK - UNNAMED TRIBUTARY	ESCHERICHIA COLI (E. COLI)	Recreational Use (Human Health)	5A	3.55	Miles
WEST FORK WHITE	51202030404	Putnam	INW0344_T1009	BIG WALNUT CREEK - UNNAMED TRIBUTARY	ESCHERICHIA COLI (E. COLI)	Recreational Use (Human Health)	5A	2.58	Miles
WEST FORK WHITE	51202030404	Putnam	INW0344_T1010	BIG WALNUT CREEK - UNNAMED TRIBUTARY	ESCHERICHIA COLI (E. COLI)	Recreational Use (Human Health)	5A	1.72	Miles
WEST FORK WHITE	51202030404	Putnam	INW0344_T1011	BIG WALNUT CREEK - UNNAMED TRIBUTARY	ESCHERICHIA COLI (E. COLI)	Recreational Use (Human Health)	5A	3.73	Miles
WEST FORK WHITE	51202030404	Putnam	INW0344_T1012	BIG WALNUT CREEK - UNNAMED TRIBUTARY	ESCHERICHIA COLI (E. COLI)	Recreational Use (Human Health)	5A	0.86	Miles
WEST FORK WHITE	51202030405	Putnam	INW0345_03	BIG WALNUT CREEK	ESCHERICHIA COLI (E. COLI)	Recreational Use (Human Health)	5A	3.88	Miles
WEST FORK WHITE	51202030405	Putnam	INW0345_03	BIG WALNUT CREEK	MERCURY IN FISH TISSUE	Fish Consumption	5B	3.88	Miles
WEST FORK WHITE	51202030405	Putnam	INW0345_03	BIG WALNUT CREEK	PCBS IN FISH TISSUE	Fish Consumption	5B	3.88	Miles
WEST FORK WHITE	51202030405	Putnam	INW0345_04	BIG WALNUT CREEK	ESCHERICHIA COLI (E. COLI)	Recreational Use (Human Health)	5A	7.52	Miles
WEST FORK WHITE	51202030405	Putnam	INW0345_04	BIG WALNUT CREEK	MERCURY IN FISH TISSUE	Fish Consumption	5B	7.52	Miles
WEST FORK WHITE	51202030405	Putnam	INW0345_04	BIG WALNUT CREEK	PCBS IN FISH TISSUE	Fish Consumption	5B	7.52	Miles
WEST FORK WHITE	51202030405	Putnam	INW0345_05	BIG WALNUT CREEK	MERCURY IN FISH TISSUE	Fish Consumption	5B	4.52	Miles
WEST FORK WHITE	51202030405	Putnam	INW0345_05	BIG WALNUT CREEK	ESCHERICHIA COLI (E. COLI)	Recreational Use (Human Health)	5A	4.52	Miles
WEST FORK WHITE	51202030405	Putnam	INW0345_05	BIG WALNUT CREEK	PCBS IN FISH TISSUE	Fish Consumption	5B	4.52	Miles
WEST FORK WHITE	51202030405	Putnam	INW0345_06	BIG WALNUT CREEK	MERCURY IN FISH TISSUE	Fish Consumption	5B	7.33	Miles
WEST FORK WHITE	51202030405	Putnam	INW0345_06	BIG WALNUT CREEK	PCBS IN FISH TISSUE	Fish Consumption	5B	7.33	Miles
WEST FORK WHITE	51202030405	Putnam	INW0345_06	BIG WALNUT CREEK	NUTRIENTS	Warm Water Aquatic Life	5A	7.33	Miles

BASIN	HYDROLOGIC UNIT CODE	COUNTY	ASSESSMENT UNIT ID	ASSESSMENT UNIT NAME	PARAMETER	DESIGNATED USE	IR CATEGORY	SIZE	UNIT
WEST FORK WHITE	51202030405	Putnam	INW0345_06	BIG WALNUT CREEK	ESCHERICHIA COLI (E. COLI)	Recreational Use (Human Health)	5A	7.33	Miles
WEST FORK WHITE	51202030405	Putnam	INW0345_T1002	MAIDEN RUN	BIOLOGICAL INTEGRITY	Warm Water Aquatic Life	5A	8.97	Miles
WEST FORK WHITE	51202030405	Clay/Putnam	INW0345_T1003	JOHNSON BRANCH	ESCHERICHIA COLI (E. COLI)	Recreational Use (Human Health)	5A	15.95	Miles
WEST FORK WHITE	51202030405	Putnam	INW0345_T1004	BIG WALNUT CREEK - UNNAMED TRIBUTARY	ESCHERICHIA COLI (E. COLI)	Recreational Use (Human Health)	5A	3.27	Miles
WEST FORK WHITE	51202030405	Putnam	INW0345_T1004	BIG WALNUT CREEK - UNNAMED TRIBUTARY	MERCURY IN FISH TISSUE	Fish Consumption	5B	3.27	Miles
WEST FORK WHITE	51202030405	Putnam	INW0345_T1004	BIG WALNUT CREEK - UNNAMED TRIBUTARY	PCBS IN FISH TISSUE	Fish Consumption	5B	3.27	Miles
WEST FORK WHITE	51202030405	Putnam	INW0345_T1005	BIG WALNUT CREEK - UNNAMED TRIBUTARY	MERCURY IN FISH TISSUE	Fish Consumption	5B	2.59	Miles
WEST FORK WHITE	51202030405	Putnam	INW0345_T1005	BIG WALNUT CREEK - UNNAMED TRIBUTARY	PCBS IN FISH TISSUE	Fish Consumption	5B	2.59	Miles
WEST FORK WHITE	51202030405	Putnam	INW0345_T1005	BIG WALNUT CREEK - UNNAMED TRIBUTARY	ESCHERICHIA COLI (E. COLI)	Recreational Use (Human Health)	5A	2.59	Miles
WEST FORK WHITE	51202030405	Putnam	INW0345_T1006	BIG WALNUT CREEK - UNNAMED TRIBUTARY	ESCHERICHIA COLI (E. COLI)	Recreational Use (Human Health)	5A	1.9	Miles
WEST FORK WHITE	51202030405	Putnam	INW0345_T1006	BIG WALNUT CREEK - UNNAMED TRIBUTARY	PCBS IN FISH TISSUE	Fish Consumption	5B	1.9	Miles
WEST FORK WHITE	51202030405	Putnam	INW0345_T1006	BIG WALNUT CREEK - UNNAMED TRIBUTARY	MERCURY IN FISH TISSUE	Fish Consumption	5B	1.9	Miles
WEST FORK WHITE	51202030405	Putnam	INW0345_T1008	BIG WALNUT CREEK - UNNAMED TRIBUTARY	NUTRIENTS	Warm Water Aquatic Life	5A	4.68	Miles
WEST FORK WHITE	51202030405	Putnam	INW0345_T1008	BIG WALNUT CREEK - UNNAMED TRIBUTARY	ESCHERICHIA COLI (E. COLI)	Recreational Use (Human Health)	5A	4.68	Miles
WEST FORK WHITE	51202030405	Putnam	INW0345_T1008	BIG WALNUT CREEK - UNNAMED TRIBUTARY	MERCURY IN FISH TISSUE	Fish Consumption	5B	4.68	Miles
WEST FORK WHITE	51202030405	Putnam	INW0345_T1008	BIG WALNUT CREEK - UNNAMED TRIBUTARY	PCBS IN FISH TISSUE	Fish Consumption	5B	4.68	Miles
WEST FORK WHITE	51202030508	Morgan/Putnam	INW0358_02	MILL CREEK	ESCHERICHIA COLI (E. COLI)	Recreational Use (Human Health)	5A	8.26	Miles
WEST FORK WHITE	51202030508	Putnam	INW0358_03	MILL CREEK	ESCHERICHIA COLI (E. COLI)	Recreational Use (Human Health)	5A	3.34	Miles
WEST FORK WHITE	51202030508	Morgan/Putnam	INW0358_T1003	BELLE UNION BRANCH	ESCHERICHIA COLI (E. COLI)	Recreational Use (Human Health)	5A	15.5	Miles
WEST FORK WHITE	51202030508	Putnam	INW0358_T1004	COTTON BRANCH	ESCHERICHIA COLI (E. COLI)	Recreational Use (Human Health)	5A	12.92	Miles
WEST FORK WHITE	51202030508	Putnam	INW0358_T1005	COTTON BRANCH - UNNAMED TRIBUTARY	ESCHERICHIA COLI (E. COLI)	Recreational Use (Human Health)	5A	2.59	Miles
WEST FORK WHITE	51202030508	Putnam	INW0358_T1006	MILL CREEK - UNNAMED TRIBUTARY	ESCHERICHIA COLI (E. COLI)	Recreational Use (Human Health)	5A	4.03	Miles
WEST FORK WHITE	51202030509	Putnam	INW0359_02	MILL CREEK	ESCHERICHIA COLI (E. COLI)	Recreational Use (Human Health)	5A	0.65	Miles
WEST FORK WHITE	51202030509	Putnam	INW0359_03	MILL CREEK	ESCHERICHIA COLI (E. COLI)	Recreational Use (Human Health)	5A	1.69	Miles
WEST FORK WHITE	51202030509	Putnam	INW0359_T1005	VERMILLION BRANCH	ESCHERICHIA COLI (E. COLI)	Recreational Use (Human Health)	5A	6.87	Miles
WEST FORK WHITE	51202030509	Putnam	INW0359_T1006	VERMILLION BRANCH	ESCHERICHIA COLI (E. COLI)	Recreational Use (Human Health)	5A	5.66	Miles
WEST FORK WHITE	51202030509	Putnam	INW0359_T1008	VERMILLION BRANCH - UNNAMED TRIBUTARY	ESCHERICHIA COLI (E. COLI)	Recreational Use (Human Health)	5A	2.99	Miles
WEST FORK WHITE	51202030509	Morgan/Putnam	INW0359_T1009	MILL CREEK - UNNAMED TRIBUTARY	ESCHERICHIA COLI (E. COLI)	Recreational Use (Human Health)	5A	2.93	Miles
WEST FORK WHITE	51202030509	Putnam	INW0359_T1010	MILL CREEK - UNNAMED TRIBUTARY	ESCHERICHIA COLI (E. COLI)	Recreational Use (Human Health)	5A	1.66	Miles
WEST FORK WHITE	51202030509	Putnam	INW0359_T1011	HIGGINS BRANCH	ESCHERICHIA COLI (E. COLI)	Recreational Use (Human Health)	5A	0.48	Miles
WEST FORK WHITE	51202030509	Putnam	INW0359_T1012	HIGGINS BRANCH	ESCHERICHIA COLI (E. COLI)	Recreational Use (Human Health)	5A	8.71	Miles
WEST FORK WHITE	51202030509	Putnam	INW0359_T1013	HIGGINS BRANCH - UNNAMED TRIBUTARY	ESCHERICHIA COLI (E. COLI)	Recreational Use (Human Health)	5A	3.48	Miles
WEST FORK WHITE	51202030509	Putnam	INW0359_T1014	HIGGINS BRANCH	ESCHERICHIA COLI (E. COLI)	Recreational Use (Human Health)	5A	5.14	Miles
WEST FORK WHITE	51202030509	Putnam	INW0359_T1015	HIGGINS BRANCH	ESCHERICHIA COLI (E. COLI)	Recreational Use (Human Health)	5A	2.87	Miles
WEST FORK WHITE	51202030510	Owen/Putnam	INW035A_02	MILL CREEK	ESCHERICHIA COLI (E. COLI)	Recreational Use (Human Health)	5A	7.03	Miles
WEST FORK WHITE	51202030510	Owen/Putnam	INW035A_T1009	SAND BRANCH	ESCHERICHIA COLI (E. COLI)	Recreational Use (Human Health)	5A	7.58	Miles
WEST FORK WHITE	51202030512	Putnam	INW035C_03	MILL CREEK	ESCHERICHIA COLI (E. COLI)	Recreational Use (Human Health)	5A	2.27	Miles
WEST FORK WHITE	51202030601	Clay	INW0361_01	BIRCH CREEK	NUTRIENTS	Warm Water Aquatic Life	5A	7.21	Miles
WEST FORK WHITE	51202030601	Clay	INW0361_01	BIRCH CREEK	DISSOLVED OXYGEN	Warm Water Aquatic Life	5A	7.21	Miles
WEST FORK WHITE	51202030601	Clay	INW0361_01	BIRCH CREEK	BIOLOGICAL INTEGRITY	Warm Water Aquatic Life	5A	7.21	Miles
WEST FORK WHITE	51202030601	Clay	INW0361_T1001	LITTLE BIRCH CREEK	BIOLOGICAL INTEGRITY	Warm Water Aquatic Life	5A	8.99	Miles
WEST FORK WHITE	51202030601	Clay	INW0361_T1001	LITTLE BIRCH CREEK	DISSOLVED OXYGEN	Warm Water Aquatic Life	5A	8.99	Miles
WEST FORK WHITE	51202030601	Clay	INW0361_T1001	LITTLE BIRCH CREEK	NUTRIENTS	Warm Water Aquatic Life	5A	8.99	Miles
WEST FORK WHITE	51202030701	Clay/Parke	INW0371_02	CROYS CREEK	ESCHERICHIA COLI (E. COLI)	Recreational Use (Human Health)	5A	11.58	Miles
WEST FORK WHITE	51202030701	Clay	INW0371_03	CROYS CREEK	ESCHERICHIA COLI (E. COLI)	Recreational Use (Human Health)	5A	5.92	Miles
WEST FORK WHITE	51202030701	Clay/Parke/Putnam	INW0371_T1002	ALMA CREEK	ESCHERICHIA COLI (E. COLI)	Recreational Use (Human Health)	5A	3.23	Miles
WEST FORK WHITE	51202030701	Parke	INW0371_T1002A	ALMA LAKE INLET	ESCHERICHIA COLI (E. COLI)	Recreational Use (Human Health)	5A	0.79	Miles
WEST FORK WHITE	51202030701	Clay	INW0371_T1003	VAN BUREN CREEK	ESCHERICHIA COLI (E. COLI)	Recreational Use (Human Health)	5A	11.39	Miles
WEST FORK WHITE	51202030702	Clay/Putnam	INW0372_02	CROYS CREEK	ESCHERICHIA COLI (E. COLI)	Recreational Use (Human Health)	5A	9.47	Miles
WEST FORK WHITE	51202030702	Clay/Putnam	INW0372_02	CROYS CREEK	BIOLOGICAL INTEGRITY	Warm Water Aquatic Life	5A	9.47	Miles
WEST FORK WHITE	51202030702	Clay/Putnam	INW0372_T1002	GUN CREEK	ESCHERICHIA COLI (E. COLI)	Recreational Use (Human Health)	5A	3.94	Miles
WEST FORK WHITE	51202030702	Clay	INW0372_T1006	BILLY CREEK	ESCHERICHIA COLI (E. COLI)	Recreational Use (Human Health)	5A	6.14	Miles
WEST FORK WHITE	51202030702	Clay	INW0372_T1007	WESLEY DRAIN	ESCHERICHIA COLI (E. COLI)	Recreational Use (Human Health)	5A	3.08	Miles
WEST FORK WHITE	51202030702	Putnam	INW0372_T1008	CHURCH CREEK	ESCHERICHIA COLI (E. COLI)	Recreational Use (Human Health)	5A	4.12	Miles
WEST FORK WHITE	51202030702	Clay	INW0372_T1010	BILLY CREEKBILLY CREEK - UNNAMED TRIBUTARY	ESCHERICHIA COLI (E. COLI)	Recreational Use (Human Health)	5A	2.41	Miles
WEST FORK WHITE	51202030703	Owen	INW0373_03	JORDAN CREEK	ESCHERICHIA COLI (E. COLI)	Recreational Use (Human Health)	5A	11.82	Miles
WEST FORK WHITE	51202030703	Clay/Owen	INW0373_04	JORDAN CREEK	ESCHERICHIA COLI (E. COLI)	Recreational Use (Human Health)	5A	17.77	Miles
WEST FORK WHITE	51202030704	Clay/Owen/Putnam	INW0373_T1001	JORDAN CREEK, NORTH FORK	ESCHERICHIA COLI (E. COLI)	Recreational Use (Human Health)	5A	15.36	Miles
WEST FORK WHITE	51202030703	Owen	INW0373_T1005	KING CREEK	ESCHERICHIA COLI (E. COLI)	Recreational Use (Human Health)	5A	2.36	Miles
WEST FORK WHITE	51202030703	Owen	INW0373_T1005A	KING CREEK	ESCHERICHIA COLI (E. COLI)	Recreational Use (Human Health)	5A	3.12	Miles

BASIN	HYDROLOGIC UNIT CODE	COUNTY	ASSESSMENT UNIT ID	ASSESSMENT UNIT NAME	PARAMETER	DESIGNATED USE	IR CATEGORY	SIZE	UNIT
WEST FORK WHITE	51202030703	Owen	INW0373_T1006	JORDAN CREEK - UNNAMED TRIBUTARY	ESCHERICHIA COLI (E. COLI)	Recreational Use (Human Health)	5A	3.36	Miles
WEST FORK WHITE	51202030703	Owen	INW0373_T1007	JORDAN CREEK - UNNAMED TRIBUTARY	ESCHERICHIA COLI (E. COLI)	Recreational Use (Human Health)	5A	4.56	Miles
WEST FORK WHITE	51202030703	Owen	INW0373_T1008	JORDAN CREEK - UNNAMED TRIBUTARY	ESCHERICHIA COLI (E. COLI)	Recreational Use (Human Health)	5A	3.62	Miles
WEST FORK WHITE	51202030703	Clay/Owen	INW0373_T1009	MUDDY BRANCH	ESCHERICHIA COLI (E. COLI)	Recreational Use (Human Health)	5A	2.37	Miles
WEST FORK WHITE	51202030703	Clay	INW0373_T1010	JORDAN CREEK - UNNAMED TRIBUTARY	ESCHERICHIA COLI (E. COLI)	Recreational Use (Human Health)	5A	2.94	Miles
WEST FORK WHITE	51202030704	Clay/Putnam	INW0374_03	EEL RIVER	ESCHERICHIA COLI (E. COLI)	Recreational Use (Human Health)	5A	3.7	Miles
WEST FORK WHITE	51202030704	Clay/Putnam	INW0374_04	EEL RIVER	ESCHERICHIA COLI (E. COLI)	Recreational Use (Human Health)	5A	15.33	Miles
WEST FORK WHITE	51202030704	Clay	INW0374_T1005	TILLMAN CREEK	ESCHERICHIA COLI (E. COLI)	Recreational Use (Human Health)	5A	4.08	Miles
WEST FORK WHITE	51202030704	Clay	INW0374_T1006	AHLEMEYER BRANCH	ESCHERICHIA COLI (E. COLI)	Recreational Use (Human Health)	5A	5.11	Miles
WEST FORK WHITE	51202030706	Clay	INW0376_01	EEL RIVER	PCBS IN FISH TISSUE	Fish Consumption	5B	5.83	Miles
WEST FORK WHITE	51202030706	Clay	INW0376_03	EEL RIVER	PCBS IN FISH TISSUE	Fish Consumption	5B	5.58	Miles
WEST FORK WHITE	51202030706	Clay	INW0376_04	EEL RIVER	PCBS IN FISH TISSUE	Fish Consumption	5B	5.48	Miles
WEST FORK WHITE	51202030706	Clay	INW0376_T1003	HOG CREEK	BIOLOGICAL INTEGRITY	Warm Water Aquatic Life	5A	11.99	Miles
WEST FORK WHITE	51202030706	Clay	INW0376_T1003	HOG CREEK	ESCHERICHIA COLI (E. COLI)	Recreational Use (Human Health)	5A	11.99	Miles
WEST FORK WHITE	51202030804	Clay	INW0384_02	CONNELLY DITCH	BIOLOGICAL INTEGRITY	Warm Water Aquatic Life	5A	9.83	Miles
WEST FORK WHITE	51202030804	Clay	INW0384_03	CONNELLY DITCH	BIOLOGICAL INTEGRITY	Warm Water Aquatic Life	5A	4.03	Miles
WEST FORK WHITE	51202030804	Clay	INW0384_04	CONNELLY DITCH	BIOLOGICAL INTEGRITY	Warm Water Aquatic Life	5A	7.97	Miles
WEST FORK WHITE	51202030804	Clay/Owen	INW0384_05	CONNELLY DITCH	BIOLOGICAL INTEGRITY	Warm Water Aquatic Life	5A	6.15	Miles
WEST FORK WHITE	51202030805	Clay	INW0385_02	EEL RIVER	BIOLOGICAL INTEGRITY	Warm Water Aquatic Life	5A	7.44	Miles
WEST FORK WHITE	51202030811	Greene	INW038B_02	EEL RIVER	NUTRIENTS	Warm Water Aquatic Life	5A	1.94	Miles
WEST FORK WHITE	51202030811	Greene	INW038B_02	EEL RIVER	PCBS IN FISH TISSUE	Fish Consumption	5B	1.94	Miles
WEST FORK WHITE	51202030811	Greene	INW038B_03	EEL RIVER	NUTRIENTS	Warm Water Aquatic Life	5A	3.21	Miles
WEST FORK WHITE	51202030811	Greene	INW038B_03	EEL RIVER	PCBS IN FISH TISSUE	Fish Consumption	5B	3.21	Miles
EAST FORK WHITE	51202040102	Henry	INW0412_01	BIG BLUE RIVER	BIOLOGICAL INTEGRITY	Warm Water Aquatic Life	5A	18.01	Miles
EAST FORK WHITE	51202040103	Henry	INW0413_02	BIG BLUE RIVER	BIOLOGICAL INTEGRITY	Warm Water Aquatic Life	5A	8.3	Miles
EAST FORK WHITE	51202040103	Henry	INW0413_02	BIG BLUE RIVER	PCBS IN FISH TISSUE	Fish Consumption	5B	8.3	Miles
EAST FORK WHITE	51202040103	Henry	INW0413_02A	GIBONEY LAKE INLET	PCBS IN FISH TISSUE	Fish Consumption	5B	0.57	Miles
EAST FORK WHITE	51202040103	Henry	INW0413_02A	GIBONEY LAKE INLET	BIOLOGICAL INTEGRITY	Warm Water Aquatic Life	5A	0.57	Miles
EAST FORK WHITE	51202040103	Henry	INW0413_03	BIG BLUE RIVER	BIOLOGICAL INTEGRITY	Warm Water Aquatic Life	5A	3.89	Miles
EAST FORK WHITE	51202040103	Henry	INW0413_03	BIG BLUE RIVER	PCBS IN FISH TISSUE	Fish Consumption	5B	3.89	Miles
EAST FORK WHITE	51202040106	Henry	INW0416_01	BIG BLUE RIVER	BIOLOGICAL INTEGRITY	Warm Water Aquatic Life	5A	4.52	Miles
EAST FORK WHITE	51202040106	Henry	INW0416_01	BIG BLUE RIVER	PCBS IN FISH TISSUE	Fish Consumption	5B	4.52	Miles
EAST FORK WHITE	51202040106	Henry	INW0416_02	BIG BLUE RIVER	PCBS IN FISH TISSUE	Fish Consumption	5B	11.84	Miles
EAST FORK WHITE	51202040108	Henry/Rush	INW0418_01	BIG BLUE RIVER	MERCURY IN FISH TISSUE	Fish Consumption	5B	3.36	Miles
EAST FORK WHITE	51202040108	Henry/Rush	INW0418_01	BIG BLUE RIVER	PCBS IN FISH TISSUE	Fish Consumption	5B	3.36	Miles
EAST FORK WHITE	51202040108	Rush	INW0418_03	BIG BLUE RIVER	MERCURY IN FISH TISSUE	Fish Consumption	5B	3.36	Miles
EAST FORK WHITE	51202040108	Rush	INW0418_03	BIG BLUE RIVER	PCBS IN FISH TISSUE	Fish Consumption	5B	3.36	Miles
EAST FORK WHITE	51202040108	Rush	INW0418_04	BIG BLUE RIVER	MERCURY IN FISH TISSUE	Fish Consumption	5B	1.85	Miles
EAST FORK WHITE	51202040108	Rush	INW0418_04	BIG BLUE RIVER	PCBS IN FISH TISSUE	Fish Consumption	5B	1.85	Miles
EAST FORK WHITE	51202040108	Rush	INW0418_05	BIG BLUE RIVER	MERCURY IN FISH TISSUE	Fish Consumption	5B	4.53	Miles
EAST FORK WHITE	51202040108	Rush	INW0418_05	BIG BLUE RIVER	PCBS IN FISH TISSUE	Fish Consumption	5B	4.53	Miles
EAST FORK WHITE	51202040108	Rush	INW0418_05A	BIG BLUE RIVER	PCBS IN FISH TISSUE	Fish Consumption	5B	0.61	Miles
EAST FORK WHITE	51202040108	Rush	INW0418_05A	BIG BLUE RIVER	MERCURY IN FISH TISSUE	Fish Consumption	5B	0.61	Miles
EAST FORK WHITE	51202040108	Hancock/Rush	INW0418_06	BIG BLUE RIVER	MERCURY IN FISH TISSUE	Fish Consumption	5B	6.13	Miles
EAST FORK WHITE	51202040108	Hancock/Rush	INW0418_06	BIG BLUE RIVER	PCBS IN FISH TISSUE	Fish Consumption	5B	6.13	Miles
EAST FORK WHITE	51202040108	Rush	INW0418_T1010	RIVERSIDE BROOK	MERCURY IN FISH TISSUE	Fish Consumption	5B	1.95	Miles
EAST FORK WHITE	51202040108	Rush	INW0418_T1010	RIVERSIDE BROOK	PCBS IN FISH TISSUE	Fish Consumption	5B	1.95	Miles
EAST FORK WHITE	51202040201	Henry/Rush	INW0421_02	LITTLE BLUE RIVER	BIOLOGICAL INTEGRITY	Warm Water Aquatic Life	5A	11.07	Miles
EAST FORK WHITE	51202040201	Henry/Rush	INW0421_02	LITTLE BLUE RIVER	DISSOLVED OXYGEN	Warm Water Aquatic Life	5A	11.07	Miles
EAST FORK WHITE	51202040201	Rush	INW0421_03	LITTLE BLUE RIVER	BIOLOGICAL INTEGRITY	Warm Water Aquatic Life	5A	8.45	Miles
EAST FORK WHITE	51202040201	Rush	INW0421_03	LITTLE BLUE RIVER	DISSOLVED OXYGEN	Warm Water Aquatic Life	5A	8.45	Miles
EAST FORK WHITE	51202040203	Rush	INW0423_02	LITTLE BLUE RIVER	DISSOLVED OXYGEN	Warm Water Aquatic Life	5A	4	Miles
EAST FORK WHITE	51202040203	Rush	INW0423_02	LITTLE BLUE RIVER	BIOLOGICAL INTEGRITY	Warm Water Aquatic Life	5A	4	Miles
EAST FORK WHITE	51202040203	Rush	INW0423_03	LITTLE BLUE RIVER	DISSOLVED OXYGEN	Warm Water Aquatic Life	5A	4.43	Miles
EAST FORK WHITE	51202040203	Rush	INW0423_03	LITTLE BLUE RIVER	BIOLOGICAL INTEGRITY	Warm Water Aquatic Life	5A	4.43	Miles
EAST FORK WHITE	51202040203	Rush	INW0423_04	LITTLE BLUE RIVER	BIOLOGICAL INTEGRITY	Warm Water Aquatic Life	5A	5.18	Miles
EAST FORK WHITE	51202040203	Rush	INW0423_04	LITTLE BLUE RIVER	DISSOLVED OXYGEN	Warm Water Aquatic Life	5A	5.18	Miles
EAST FORK WHITE	51202040203	Rush	INW0423_05	LITTLE BLUE RIVER	BIOLOGICAL INTEGRITY	Warm Water Aquatic Life	5A	6.91	Miles
EAST FORK WHITE	51202040203	Rush	INW0423_05	LITTLE BLUE RIVER	DISSOLVED OXYGEN	Warm Water Aquatic Life	5A	6.91	Miles
EAST FORK WHITE	51202040203	Rush	INW0423_06	LITTLE BLUE RIVER	BIOLOGICAL INTEGRITY	Warm Water Aquatic Life	5A	1.32	Miles

BASIN	HYDROLOGIC UNIT CODE	COUNTY	ASSESSMENT UNIT ID	ASSESSMENT UNIT NAME	PARAMETER	DESIGNATED USE	IR CATEGORY	SIZE	UNIT
EAST FORK WHITE	51202040203	Rush	INW0423_06	LITTLE BLUE RIVER	DISSOLVED OXYGEN	Warm Water Aquatic Life	5A	1.32	Miles
EAST FORK WHITE	51202040203	Rush	INW0423_07	LITTLE BLUE RIVER	BIOLOGICAL INTEGRITY	Warm Water Aquatic Life	5A	2.74	Miles
EAST FORK WHITE	51202040203	Rush	INW0423_07	LITTLE BLUE RIVER	DISSOLVED OXYGEN	Warm Water Aquatic Life	5A	2.74	Miles
EAST FORK WHITE	51202040203	Rush	INW0423_T1003	NEWHOUSE DITCH	BIOLOGICAL INTEGRITY	Warm Water Aquatic Life	5A	2.18	Miles
EAST FORK WHITE	51202040203	Rush	INW0423_T1003	NEWHOUSE DITCH	DISSOLVED OXYGEN	Warm Water Aquatic Life	5A	2.18	Miles
EAST FORK WHITE	51202040203	Rush	INW0423_T1004	LITTLE BLUE RIVER	BIOLOGICAL INTEGRITY	Warm Water Aquatic Life	5A	3.28	Miles
EAST FORK WHITE	51202040203	Rush	INW0423_T1004	LITTLE BLUE RIVER	DISSOLVED OXYGEN	Warm Water Aquatic Life	5A	3.28	Miles
EAST FORK WHITE	51202040203	Rush	INW0423_T1005	FARMERS STREAM	DISSOLVED OXYGEN	Warm Water Aquatic Life	5A	2.72	Miles
EAST FORK WHITE	51202040203	Rush	INW0423_T1005	FARMERS STREAM	BIOLOGICAL INTEGRITY	Warm Water Aquatic Life	5A	2.72	Miles
EAST FORK WHITE	51202040205	Shelby	INW0425_T1002	LITTLE BLUE RIVER - UNNAMED TRIBUTARY	ESCHERICHIA COLI (E. COLI)	Recreational Use (Human Health)	5A	3.25	Miles
EAST FORK WHITE	51202040303	Hancock/Shelby	INW0433_02	BRANDYWINE CREEK	ESCHERICHIA COLI (E. COLI)	Recreational Use (Human Health)	5A	10.77	Miles
EAST FORK WHITE	51202040303	Shelby	INW0433_03	BRANDYWINE CREEK	ESCHERICHIA COLI (E. COLI)	Recreational Use (Human Health)	5A	10.28	Miles
EAST FORK WHITE	51202040304	Shelby	INW0434_02	BRANDYWINE CREEK	ESCHERICHIA COLI (E. COLI)	Recreational Use (Human Health)	5A	10.14	Miles
EAST FORK WHITE	51202040304	Shelby	INW0434_03	BRANDYWINE CREEK	ESCHERICHIA COLI (E. COLI)	Recreational Use (Human Health)	5A	3.71	Miles
EAST FORK WHITE	51202040304	Shelby	INW0434_04	BRANDYWINE CREEK	ESCHERICHIA COLI (E. COLI)	Recreational Use (Human Health)	5A	0.7	Miles
EAST FORK WHITE	51202040401	Hancock/Henry/Madison	INW0441_02	SUGAR CREEK	DISSOLVED OXYGEN	Warm Water Aquatic Life	5A	9.65	Miles
EAST FORK WHITE	51202040401	Hancock/Henry/Madison	INW0441_02	SUGAR CREEK	ESCHERICHIA COLI (E. COLI)	Recreational Use (Human Health)	5A	9.65	Miles
EAST FORK WHITE	51202040401	Hancock/Henry/Madison	INW0441_02	SUGAR CREEK	NUTRIENTS	Warm Water Aquatic Life	5A	9.65	Miles
EAST FORK WHITE	51202040401	Hancock	INW0441_03	SUGAR CREEK	DISSOLVED OXYGEN	Warm Water Aquatic Life	5A	7.41	Miles
EAST FORK WHITE	51202040401	Hancock	INW0441_03	SUGAR CREEK	NUTRIENTS	Warm Water Aquatic Life	5A	7.41	Miles
EAST FORK WHITE	51202040401	Henry	INW0441_T1001	HENDRICKS BROOK	ESCHERICHIA COLI (E. COLI)	Recreational Use (Human Health)	5A	2.28	Miles
EAST FORK WHITE	51202040401	Hancock/Henry	INW0441_T1002	GRAIN CREEK	ESCHERICHIA COLI (E. COLI)	Recreational Use (Human Health)	5A	4.83	Miles
EAST FORK WHITE	51202040401	Hancock	INW0441_T1003	PEE DEE DITCH	ESCHERICHIA COLI (E. COLI)	Recreational Use (Human Health)	5A	4.78	Miles
EAST FORK WHITE	51202040402	Hancock	INW0442_02	SUGAR CREEK	BIOLOGICAL INTEGRITY	Warm Water Aquatic Life	5A	1.32	Miles
EAST FORK WHITE	51202040402	Hancock	INW0442_02	SUGAR CREEK	ESCHERICHIA COLI (E. COLI)	Recreational Use (Human Health)	5A	1.32	Miles
EAST FORK WHITE	51202040402	Hancock/Madison	INW0442_03	SUGAR CREEK	BIOLOGICAL INTEGRITY	Warm Water Aquatic Life	5A	12.24	Miles
EAST FORK WHITE	51202040402	Hancock/Madison	INW0442_03	SUGAR CREEK	ESCHERICHIA COLI (E. COLI)	Recreational Use (Human Health)	5A	12.24	Miles
EAST FORK WHITE	51202040402	Hancock/Madison	INW0442_T1003	DUNWOODY DITCH	BIOLOGICAL INTEGRITY	Warm Water Aquatic Life	5A	1.72	Miles
EAST FORK WHITE	51202040402	Hancock/Madison	INW0442_T1003	DUNWOODY DITCH	ESCHERICHIA COLI (E. COLI)	Recreational Use (Human Health)	5A	1.72	Miles
EAST FORK WHITE	51202040504	Marion	INW0454_03	BUCK CREEK	ESCHERICHIA COLI (E. COLI)	Recreational Use (Human Health)	5A	2.69	Miles
EAST FORK WHITE	51202040504	Marion	INW0454_04	BUCK CREEK	ESCHERICHIA COLI (E. COLI)	Recreational Use (Human Health)	5A	4.54	Miles
EAST FORK WHITE	51202040504	Marion	INW0454_05	BUCK CREEK	ESCHERICHIA COLI (E. COLI)	Recreational Use (Human Health)	5A	2.1	Miles
EAST FORK WHITE	51202040504	Johnson/Marion/Shelby	INW0454_06	BUCK CREEK	ESCHERICHIA COLI (E. COLI)	Recreational Use (Human Health)	5A	4.32	Miles
EAST FORK WHITE	51202040504	Marion	INW0454_08	BUCK CREEK	ESCHERICHIA COLI (E. COLI)	Recreational Use (Human Health)	5A	4.51	Miles
EAST FORK WHITE	51202040504	Marion	INW0454_T1003	BIG RUN	ESCHERICHIA COLI (E. COLI)	Recreational Use (Human Health)	5A	11.25	Miles
EAST FORK WHITE	51202040504	Hancock	INW0454_T1006	DOE CREEK	ESCHERICHIA COLI (E. COLI)	Recreational Use (Human Health)	5A	5.24	Miles
EAST FORK WHITE	51202040504	Hancock/Marion	INW0454_T1007	DOE CREEK	ESCHERICHIA COLI (E. COLI)	Recreational Use (Human Health)	5A	1.73	Miles
EAST FORK WHITE	51202040601	Johnson	INW0461_01	YOUNGS CREEK	ESCHERICHIA COLI (E. COLI)	Recreational Use (Human Health)	5A	11.65	Miles
EAST FORK WHITE	51202040601	Johnson	INW0461_T1005	GRASSY FORK, EAST	ESCHERICHIA COLI (E. COLI)	Recreational Use (Human Health)	5A	5.01	Miles
EAST FORK WHITE	51202040601	Johnson	INW0461_T1006	MOORES CREEK	ESCHERICHIA COLI (E. COLI)	Recreational Use (Human Health)	5A	6.42	Miles
EAST FORK WHITE	51202040602	Johnson	INW0462_01	HURRICANE CREEK	ESCHERICHIA COLI (E. COLI)	Recreational Use (Human Health)	5A	14.63	Miles
EAST FORK WHITE	51202040603	Johnson	INW0463_02	YOUNGS CREEK	ESCHERICHIA COLI (E. COLI)	Recreational Use (Human Health)	5A	3.9	Miles
EAST FORK WHITE	51202040603	Johnson	INW0463_03	YOUNGS CREEK	ESCHERICHIA COLI (E. COLI)	Recreational Use (Human Health)	5A	3.56	Miles
EAST FORK WHITE	51202040603	Johnson	INW0463_04	YOUNGS CREEK	ESCHERICHIA COLI (E. COLI)	Recreational Use (Human Health)	5A	3.14	Miles
EAST FORK WHITE	51202040603	Johnson	INW0463_05	YOUNGS CREEK	ESCHERICHIA COLI (E. COLI)	Recreational Use (Human Health)	5A	0.65	Miles
EAST FORK WHITE	51202040603	Johnson	INW0463_T1003	RAY CREEK	ESCHERICHIA COLI (E. COLI)	Recreational Use (Human Health)	5A	15.43	Miles
EAST FORK WHITE	51202040603	Johnson	INW0463_T1006	CANARY DITCH	ESCHERICHIA COLI (E. COLI)	Recreational Use (Human Health)	5A	2.25	Miles
EAST FORK WHITE	51202040603	Johnson	INW0463_T1007	CANARY DITCH	ESCHERICHIA COLI (E. COLI)	Recreational Use (Human Health)	5A	3.87	Miles
EAST FORK WHITE	51202040603	Johnson	INW0463_T1008	YOUNGS CREEK - UNNAMED TRIBUTARY	ESCHERICHIA COLI (E. COLI)	Recreational Use (Human Health)	5A	2.03	Miles
EAST FORK WHITE	51202040604	Johnson	INW0464_03	YOUNGS CREEK	ESCHERICHIA COLI (E. COLI)	Recreational Use (Human Health)	5A	1.85	Miles
EAST FORK WHITE	51202040604	Johnson	INW0464_04	YOUNGS CREEK	ESCHERICHIA COLI (E. COLI)	Recreational Use (Human Health)	5A	4.6	Miles
EAST FORK WHITE	51202040604	Johnson	INW0464_05	YOUNGS CREEK	ESCHERICHIA COLI (E. COLI)	Recreational Use (Human Health)	5A	8.36	Miles
EAST FORK WHITE	51202040604	Johnson	INW0464_T1008	AMITY DITCH	BIOLOGICAL INTEGRITY	Warm Water Aquatic Life	5A	7.45	Miles
EAST FORK WHITE	51202040604	Johnson	INW0464_T1008	AMITY DITCH	DISSOLVED OXYGEN	Warm Water Aquatic Life	5A	7.45	Miles
EAST FORK WHITE	51202040604	Johnson	INW0464_T1008	AMITY DITCH	ESCHERICHIA COLI (E. COLI)	Recreational Use (Human Health)	5A	7.45	Miles
EAST FORK WHITE	51202040604	Johnson	INW0464_T1008	AMITY DITCH	NUTRIENTS	Warm Water Aquatic Life	5A	7.45	Miles
EAST FORK WHITE	51202040604	Johnson	INW0464_T1010	HAZELET DITCH	ESCHERICHIA COLI (E. COLI)	Recreational Use (Human Health)	5A	2.03	Miles
EAST FORK WHITE	51202040701	Shelby	INW0471_02	SNAIL CREEK	BIOLOGICAL INTEGRITY	Warm Water Aquatic Life	5A	8.3	Miles
EAST FORK WHITE	51202040701	Shelby	INW0471_02	SNAIL CREEK	ESCHERICHIA COLI (E. COLI)	Recreational Use (Human Health)	5A	8.3	Miles
EAST FORK WHITE	51202040701	Shelby	INW0471_03	SNAIL CREEK	BIOLOGICAL INTEGRITY	Warm Water Aquatic Life	5A	2.54	Miles

BASIN	HYDROLOGIC UNIT CODE	COUNTY	ASSESSMENT UNIT ID	ASSESSMENT UNIT NAME	PARAMETER	DESIGNATED USE	IR CATEGORY	SIZE	UNIT
EAST FORK WHITE	51202040701	Shelby	INW0471_03	SNAIL CREEK	ESCHERICHIA COLI (E. COLI)	Recreational Use (Human Health)	5A	2.54	Miles
EAST FORK WHITE	51202040701	Shelby	INW0471_04	SNAIL CREEK	BIOLOGICAL INTEGRITY	Warm Water Aquatic Life	5A	4.83	Miles
EAST FORK WHITE	51202040701	Shelby	INW0471_04	SNAIL CREEK	ESCHERICHIA COLI (E. COLI)	Recreational Use (Human Health)	5A	4.83	Miles
EAST FORK WHITE	51202040701	Shelby	INW0471_05	SNAIL CREEK	BIOLOGICAL INTEGRITY	Warm Water Aquatic Life	5A	1.04	Miles
EAST FORK WHITE	51202040701	Shelby	INW0471_05	SNAIL CREEK	ESCHERICHIA COLI (E. COLI)	Recreational Use (Human Health)	5A	1.04	Miles
EAST FORK WHITE	51202040701	Shelby	INW0471_T1001	SNODGRASS DITCH	ESCHERICHIA COLI (E. COLI)	Recreational Use (Human Health)	5A	7.03	Miles
EAST FORK WHITE	51202040701	Shelby	INW0471_T1002	SEXTON DITCH	DISSOLVED OXYGEN	Warm Water Aquatic Life	5A	4.64	Miles
EAST FORK WHITE	51202040701	Shelby	INW0471_T1002	SEXTON DITCH	ESCHERICHIA COLI (E. COLI)	Recreational Use (Human Health)	5A	4.64	Miles
EAST FORK WHITE	51202040701	Shelby	INW0471_T1004	DRY FORK	BIOLOGICAL INTEGRITY	Warm Water Aquatic Life	5A	11.63	Miles
EAST FORK WHITE	51202040702	Johnson/Marion	INW0472_T1001	LEATHERWOOD CREEK	BIOLOGICAL INTEGRITY	Warm Water Aquatic Life	5A	12.07	Miles
EAST FORK WHITE	51202040702	Johnson/Marion	INW0472_T1001	LEATHERWOOD CREEK	ESCHERICHIA COLI (E. COLI)	Recreational Use (Human Health)	5A	12.07	Miles
EAST FORK WHITE	51202040702	Johnson/Marion	INW0472_T1001	LEATHERWOOD CREEK	DISSOLVED OXYGEN	Warm Water Aquatic Life	5A	12.07	Miles
EAST FORK WHITE	51202040704	Johnson	INW0474_T1004	SUGAR CREEK - UNNAMED TRIBUTARY	ESCHERICHIA COLI (E. COLI)	Recreational Use (Human Health)	5A	1.41	Miles
EAST FORK WHITE	51202040704	Shelby	INW0474_T1005	SUGAR CREEK - UNNAMED TRIBUTARY	ESCHERICHIA COLI (E. COLI)	Recreational Use (Human Health)	5A	3.26	Miles
EAST FORK WHITE	51202040704	Johnson/Shelby	INW0474_T1006	SUGAR CREEK - UNNAMED TRIBUTARY	ESCHERICHIA COLI (E. COLI)	Recreational Use (Human Health)	5A	3.06	Miles
EAST FORK WHITE	51202040704	Johnson	INW0474_T1007	SHIPP DITCH	ESCHERICHIA COLI (E. COLI)	Recreational Use (Human Health)	5A	3.34	Miles
EAST FORK WHITE	51202040705	Johnson	INW0475_02	SUGAR CREEK	PCBS IN FISH TISSUE	Fish Consumption	5B	1.06	Miles
EAST FORK WHITE	51202040705	Johnson	INW0475_03	SUGAR CREEK	PCBS IN FISH TISSUE	Fish Consumption	5B	4.82	Miles
EAST FORK WHITE	51202040705	Johnson	INW0475_T1010	AQUEDUCT	PCBS IN FISH TISSUE	Fish Consumption	5B	1.08	Miles
EAST FORK WHITE	51202040806	Shelby	INW0486_02	BIG BLUE RIVER	PCBS IN FISH TISSUE	Fish Consumption	5B	9.89	Miles
EAST FORK WHITE	51202040807	Shelby	INW0487_02	BIG BLUE RIVER	PCBS IN FISH TISSUE	Fish Consumption	5B	8.67	Miles
EAST FORK WHITE	51202040807	Shelby	INW0487_03	BIG BLUE RIVER	PCBS IN FISH TISSUE	Fish Consumption	5B	2.84	Miles
EAST FORK WHITE	51202040807	Johnson/Shelby	INW0487_04	BIG BLUE RIVER	PCBS IN FISH TISSUE	Fish Consumption	5B	14.51	Miles
EAST FORK WHITE	51202040807	Johnson	INW0487_05	BIG BLUE RIVER	PCBS IN FISH TISSUE	Fish Consumption	5B	0.7	Miles
EAST FORK WHITE	51202040903	Bartholomew	INW0493_03	DRIFTWOOD RIVER	ESCHERICHIA COLI (E. COLI)	Recreational Use (Human Health)	5A	2.27	Miles
EAST FORK WHITE	51202040903	Bartholomew	INW0493_04	DRIFTWOOD RIVER	ESCHERICHIA COLI (E. COLI)	Recreational Use (Human Health)	5A	2.55	Miles
EAST FORK WHITE			INW0493_T1050	BREWER DITCH	ESCHERICHIA COLI (E. COLI)	Recreational Use (Human Health)	5A	2.5	Miles
EAST FORK WHITE	51202040904	Bartholomew	INW0494_02	DRIFTWOOD RIVER	ESCHERICHIA COLI (E. COLI)	Recreational Use (Human Health)	5A	4.74	Miles
EAST FORK WHITE	51202040904	Bartholomew	INW0494_03	DRIFTWOOD RIVER	ESCHERICHIA COLI (E. COLI)	Recreational Use (Human Health)	5A	5.23	Miles
EAST FORK WHITE	51202040904	Bartholomew	INW0494_04	DRIFTWOOD RIVER	ESCHERICHIA COLI (E. COLI)	Recreational Use (Human Health)	5A	3.93	Miles
EAST FORK WHITE	51202040904	Bartholomew	INW0494_05	DRIFTWOOD RIVER	ESCHERICHIA COLI (E. COLI)	Recreational Use (Human Health)	5A	2.57	Miles
EAST FORK WHITE	51202050101	Henry	INW0511_T1006	NO 2 ARM	ESCHERICHIA COLI (E. COLI)	Recreational Use (Human Health)	5A	3.68	Miles
EAST FORK WHITE	51202050301	Rush	INW0531_T1002	HODGE DITCH	DISSOLVED OXYGEN	Warm Water Aquatic Life	5A	8.31	Miles
EAST FORK WHITE	51202050301	Rush	INW0531_T1002	HODGE DITCH	ESCHERICHIA COLI (E. COLI)	Recreational Use (Human Health)	5A	8.31	Miles
EAST FORK WHITE	51202050301	Rush	INW0531_T1002	HODGE DITCH	NUTRIENTS	Warm Water Aquatic Life	5A	8.31	Miles
EAST FORK WHITE	51202050402	Rush	INW0542_05	FLATROCK RIVER	MERCURY IN FISH TISSUE	Fish Consumption	5B	5.91	Miles
EAST FORK WHITE	51202050402	Rush	INW0542_06	FLATROCK RIVER	MERCURY IN FISH TISSUE	Fish Consumption	5B	8.16	Miles
EAST FORK WHITE	51202050402	Rush	INW0542_T1006	FLATROCK RIVER - UNNAMED TRIBUTARY	MERCURY IN FISH TISSUE	Fish Consumption	5B	0.42	Miles
EAST FORK WHITE	51202050403	Rush	INW0543_02	FLATROCK RIVER	MERCURY IN FISH TISSUE	Fish Consumption	5B	0.86	Miles
EAST FORK WHITE	51202050403	Rush	INW0543_03	FLATROCK RIVER	MERCURY IN FISH TISSUE	Fish Consumption	5B	2.24	Miles
EAST FORK WHITE	51202050403	Rush	INW0543_03	FLATROCK RIVER	PCBS IN FISH TISSUE	Fish Consumption	5B	2.24	Miles
EAST FORK WHITE	51202050403	Rush	INW0543_04	FLATROCK RIVER	MERCURY IN FISH TISSUE	Fish Consumption	5B	9.36	Miles
EAST FORK WHITE	51202050403	Rush	INW0543_04	FLATROCK RIVER	PCBS IN FISH TISSUE	Fish Consumption	5B	9.36	Miles
EAST FORK WHITE	51202050403	Rush	INW0543_T1005	FLATROCK RIVER	MERCURY IN FISH TISSUE	Fish Consumption	5B	4.11	Miles
EAST FORK WHITE	51202050403	Rush	INW0543_T1005	FLATROCK RIVER	PCBS IN FISH TISSUE	Fish Consumption	5B	4.11	Miles
EAST FORK WHITE	51202050404	Rush	INW0544_02	FLATROCK RIVER	MERCURY IN FISH TISSUE	Fish Consumption	5B	7.11	Miles
EAST FORK WHITE	51202050404	Rush	INW0544_03	FLATROCK RIVER	MERCURY IN FISH TISSUE	Fish Consumption	5B	2.56	Miles
EAST FORK WHITE	51202050404	Decatur/Rush	INW0544_04	FLATROCK RIVER	MERCURY IN FISH TISSUE	Fish Consumption	5B	14.54	Miles
EAST FORK WHITE	51202050404	Rush	INW0544_T1002	BOB CREEK	MERCURY IN FISH TISSUE	Fish Consumption	5B	7.31	Miles
EAST FORK WHITE	51202050404	Rush	INW0544_T1003	FLATROCK RIVER - UNNAMED TRIBUTARY	MERCURY IN FISH TISSUE	Fish Consumption	5B	4.42	Miles
EAST FORK WHITE	51202050404	Decatur/Rush	INW0544_T1004	FLATROCK RIVER - UNNAMED TRIBUTARY	MERCURY IN FISH TISSUE	Fish Consumption	5B	3.22	Miles
EAST FORK WHITE	51202050404	Decatur	INW0544_T1005	FLATROCK RIVER - UNNAMED TRIBUTARY	MERCURY IN FISH TISSUE	Fish Consumption	5B	0.53	Miles
EAST FORK WHITE	51202050404	Decatur/Rush	INW0544_T1005A	LEMING AND ROBINSON LAKES - UNNAMED INLET	MERCURY IN FISH TISSUE	Fish Consumption	5B	2.23	Miles
EAST FORK WHITE	51202050404	Decatur	INW0544_T1005B	LEMING AND ROBINSON LAKES - UNNAMED INLET	MERCURY IN FISH TISSUE	Fish Consumption	5B	0.63	Miles
EAST FORK WHITE	51202050405	Decatur/Shelby	INW0545_04	FLATROCK RIVER	MERCURY IN FISH TISSUE	Fish Consumption	5B	0.67	Miles
EAST FORK WHITE	51202050405	Shelby	INW0545_05	FLATROCK RIVER	MERCURY IN FISH TISSUE	Fish Consumption	5B	5.74	Miles
EAST FORK WHITE	51202050604	Bartholomew	INW0564_03	HAW CREEK	ESCHERICHIA COLI (E. COLI)	Recreational Use (Human Health)	5A	0.95	Miles
EAST FORK WHITE	51202050604	Bartholomew	INW0564_04	HAW CREEK	ESCHERICHIA COLI (E. COLI)	Recreational Use (Human Health)	5A	3.42	Miles
EAST FORK WHITE	51202060101	Rush	INW0611_02	CLIFTY CREEK, NORTH BRANCH	ESCHERICHIA COLI (E. COLI)	Recreational Use (Human Health)	5A	6.73	Miles
EAST FORK WHITE	51202060101	Rush	INW0611_03	CLIFTY CREEK, NORTH BRANCH	ESCHERICHIA COLI (E. COLI)	Recreational Use (Human Health)	5A	5.6	Miles

BASIN	HYDROLOGIC UNIT CODE	COUNTY	ASSESSMENT UNIT ID	ASSESSMENT UNIT NAME	PARAMETER	DESIGNATED USE	IR CATEGORY	SIZE	UNIT
EAST FORK WHITE	51202060101	Decatur/Rush	INW0611_04	CLIFTY CREEK, NORTH BRANCH	ESCHERICHIA COLI (E. COLI)	Recreational Use (Human Health)	5A	8.43	Miles
EAST FORK WHITE	51202060101	Decatur	INW0611_05	CLIFTY CREEK, NORTH BRANCH	ESCHERICHIA COLI (E. COLI)	Recreational Use (Human Health)	5A	9.54	Miles
EAST FORK WHITE	51202060101	Rush	INW0611_T1001	CLIFTY CREEK, NORTH BRANCH - UNNAMED TRIBUTARY	ESCHERICHIA COLI (E. COLI)	Recreational Use (Human Health)	5A	2.73	Miles
EAST FORK WHITE	51202060102	Decatur/Rush	INW0612_02	CLIFTY CREEK, MIDDLE FORK	ESCHERICHIA COLI (E. COLI)	Recreational Use (Human Health)	5A	16.86	Miles
EAST FORK WHITE	51202060102	Decatur	INW0612_03	CLIFTY CREEK, MIDDLE FORK	ESCHERICHIA COLI (E. COLI)	Recreational Use (Human Health)	5A	1.05	Miles
EAST FORK WHITE	51202060102	Decatur	INW0612_T1005	CLIFTY CREEK, SOUTH BRANCH	ESCHERICHIA COLI (E. COLI)	Recreational Use (Human Health)	5A	15.75	Miles
EAST FORK WHITE	51202060102	Decatur/Rush	INW0612_T1007	CLIFTY CREEK, MIDDLE BRANCH - UNNAMED TRIBUTARY	ESCHERICHIA COLI (E. COLI)	Recreational Use (Human Health)	5A	3.54	Miles
EAST FORK WHITE	51202060103	Decatur	INW0613_07	CLIFTY CREEK	ESCHERICHIA COLI (E. COLI)	Recreational Use (Human Health)	5A	2.87	Miles
EAST FORK WHITE	51202060103	Decatur	INW0613_08	CLIFTY CREEK	ESCHERICHIA COLI (E. COLI)	Recreational Use (Human Health)	5A	2.67	Miles
EAST FORK WHITE	51202060104	Bartholomew/Decatur	INW0614_02	CLIFTY CREEK	ESCHERICHIA COLI (E. COLI)	Recreational Use (Human Health)	5A	14.75	Miles
EAST FORK WHITE	51202060104	Bartholomew	INW0614_03	CLIFTY CREEK	ESCHERICHIA COLI (E. COLI)	Recreational Use (Human Health)	5A	3.52	Miles
EAST FORK WHITE	51202060105	Decatur	INW0615_04	CLIFTY CREEK, FALL FORK	ESCHERICHIA COLI (E. COLI)	Recreational Use (Human Health)	5A	8.43	Miles
EAST FORK WHITE	51202060105	Decatur	INW0615_05	CLIFTY CREEK, FALL FORK	ESCHERICHIA COLI (E. COLI)	Recreational Use (Human Health)	5A	9.09	Miles
EAST FORK WHITE	51202060105	Bartholomew/Decatur	INW0615_06	CLIFTY CREEK, FALL FORK	ESCHERICHIA COLI (E. COLI)	Recreational Use (Human Health)	5A	9.87	Miles
EAST FORK WHITE	51202060105	Bartholomew	INW0615_07	CLIFTY CREEK, FALL FORK	ESCHERICHIA COLI (E. COLI)	Recreational Use (Human Health)	5A	1.6	Miles
EAST FORK WHITE	51202060105	Decatur	INW0615_T1002	FALL FORK CLIFTY CREEK-HEADWATERS	ESCHERICHIA COLI (E. COLI)	Recreational Use (Human Health)	5A	7.54	Miles
EAST FORK WHITE	51202060105	Decatur	INW0615_T1004	CLIFTY CREEK, FALL FORK - UNNAMED TRIBUTARY	ESCHERICHIA COLI (E. COLI)	Recreational Use (Human Health)	5A	4.7	Miles
EAST FORK WHITE	51202060105	Decatur	INW0615_T1005	CLIFTY CREEK, MIDDLE FORK	ESCHERICHIA COLI (E. COLI)	Recreational Use (Human Health)	5A	7.94	Miles
EAST FORK WHITE	51202060105	Bartholomew/Decatur	INW0615_T1006	CLIFTY CREEK, MIDDLE FORK	ESCHERICHIA COLI (E. COLI)	Recreational Use (Human Health)	5A	8.71	Miles
EAST FORK WHITE	51202060105	Decatur	INW0615_T1006B	MIDDLE FORK LAKE INLETY	ESCHERICHIA COLI (E. COLI)	Recreational Use (Human Health)	5A	0.71	Miles
EAST FORK WHITE	51202060105	Decatur	INW0615_T1007	CLIFTY CREEK, FALL FORK - UNNAMED TRIBUTARY	ESCHERICHIA COLI (E. COLI)	Recreational Use (Human Health)	5A	11.38	Miles
EAST FORK WHITE	51202060105	Decatur	INW0615_T1008	CLIFTY CREEK, FALL FORK - UNNAMED TRIBUTARY	ESCHERICHIA COLI (E. COLI)	Recreational Use (Human Health)	5A	2.73	Miles
EAST FORK WHITE	51202060105	Decatur	INW0615_T1009	CLIFTY CREEK, FALL FORK - UNNAMED TRIBUTARY	ESCHERICHIA COLI (E. COLI)	Recreational Use (Human Health)	5A	6.73	Miles
EAST FORK WHITE	51202060105	Decatur	INW0615_T1010	CLIFTY CREEK, FALL FORK - UNNAMED TRIBUTARY	ESCHERICHIA COLI (E. COLI)	Recreational Use (Human Health)	5A	6.57	Miles
EAST FORK WHITE	51202060106	Bartholomew	INW0616_06	DUCK CREEK	ESCHERICHIA COLI (E. COLI)	Recreational Use (Human Health)	5A	3.46	Miles
EAST FORK WHITE	51202060107	Bartholomew	INW0617_04	CLIFTY CREEK	ESCHERICHIA COLI (E. COLI)	Recreational Use (Human Health)	5A	5.26	Miles
EAST FORK WHITE	51202060107	Bartholomew	INW0617_05	CLIFTY CREEK	ESCHERICHIA COLI (E. COLI)	Recreational Use (Human Health)	5A	5.6	Miles
EAST FORK WHITE	51202060107	Bartholomew	INW0617_06	CLIFTY CREEK	ESCHERICHIA COLI (E. COLI)	Recreational Use (Human Health)	5A	13.55	Miles
EAST FORK WHITE	51202060107	Bartholomew	INW0617_T1002	SLOAN BRANCH	ESCHERICHIA COLI (E. COLI)	Recreational Use (Human Health)	5A	15.63	Miles
EAST FORK WHITE	51202060205	Bartholomew	INW0625_02	EAST FORK WHITE RIVER	ESCHERICHIA COLI (E. COLI)	Recreational Use (Human Health)	5A	3.47	Miles
EAST FORK WHITE	51202060205	Bartholomew	INW0625_02	EAST FORK WHITE RIVER	PCBS IN FISH TISSUE	Fish Consumption	5B	3.47	Miles
EAST FORK WHITE	51202060205	Bartholomew	INW0625_03	EAST FORK WHITE RIVER	PCBS IN FISH TISSUE	Fish Consumption	5B	1.53	Miles
EAST FORK WHITE	51202060205	Bartholomew	INW0625_03	EAST FORK WHITE RIVER	ESCHERICHIA COLI (E. COLI)	Recreational Use (Human Health)	5A	1.53	Miles
EAST FORK WHITE	51202060205	Bartholomew	INW0625_04	WHITE RIVER	ESCHERICHIA COLI (E. COLI)	Recreational Use (Human Health)	5A	6.72	Miles
EAST FORK WHITE	51202060205	Bartholomew	INW0625_04	WHITE RIVER	PCBS IN FISH TISSUE	Fish Consumption	5B	6.72	Miles
EAST FORK WHITE	51202060205	Bartholomew	INW0625_05	EAST FORK WHITE RIVER	ESCHERICHIA COLI (E. COLI)	Recreational Use (Human Health)	5A	4.94	Miles
EAST FORK WHITE	51202060205	Bartholomew	INW0625_05	EAST FORK WHITE RIVER	PCBS IN FISH TISSUE	Fish Consumption	5B	4.94	Miles
EAST FORK WHITE	51202060205	Bartholomew	INW0625_T1004	THOMPSONS LAKE OUTLET	ESCHERICHIA COLI (E. COLI)	Recreational Use (Human Health)	5A	1.51	Miles
EAST FORK WHITE	51202060205	Bartholomew	INW0625_T1004	THOMPSONS LAKE OUTLET	PCBS IN FISH TISSUE	Fish Consumption	5B	1.51	Miles
EAST FORK WHITE	51202060301	Decatur	INW0631_01	SAND CREEK	ESCHERICHIA COLI (E. COLI)	Recreational Use (Human Health)	5A	12.45	Miles
EAST FORK WHITE	51202060302	Decatur	INW0632_03	MUDDY FORK SAND CREEK	ESCHERICHIA COLI (E. COLI)	Recreational Use (Human Health)	5A	18.08	Miles
EAST FORK WHITE	51202060302	Decatur	INW0632_03	MUDDY FORK SAND CREEK	PCBS IN FISH TISSUE	Fish Consumption	5B	18.08	Miles
EAST FORK WHITE	51202060302	Decatur	INW0632_04	MUDDY FORK SAND CREEK	BIOLOGICAL INTEGRITY	Warm Water Aquatic Life	5A	0.85	Miles
EAST FORK WHITE	51202060302	Decatur	INW0632_04	MUDDY FORK SAND CREEK	PCBS IN FISH TISSUE	Fish Consumption	5B	0.85	Miles
EAST FORK WHITE	51202060302	Decatur	INW0632_04	MUDDY FORK SAND CREEK	ESCHERICHIA COLI (E. COLI)	Recreational Use (Human Health)	5A	0.85	Miles
EAST FORK WHITE	51202060302	Decatur	INW0632_05	MUDDY FORK SAND CREEK	BIOLOGICAL INTEGRITY	Warm Water Aquatic Life	5A	9.43	Miles
EAST FORK WHITE	51202060302	Decatur	INW0632_05	MUDDY FORK SAND CREEK	ESCHERICHIA COLI (E. COLI)	Recreational Use (Human Health)	5A	9.43	Miles
EAST FORK WHITE	51202060302	Decatur	INW0632_05	MUDDY FORK SAND CREEK	PCBS IN FISH TISSUE	Fish Consumption	5B	9.43	Miles
EAST FORK WHITE	51202060302	Decatur	INW0632_T1004	MUDDY FORK SAND CREEK - UNNAMED TRIBUTARY	ESCHERICHIA COLI (E. COLI)	Recreational Use (Human Health)	5A	1.26	Miles
EAST FORK WHITE	51202060302	Decatur	INW0632_T1004	MUDDY FORK SAND CREEK - UNNAMED TRIBUTARY	PCBS IN FISH TISSUE	Fish Consumption	5B	1.26	Miles
EAST FORK WHITE	51202060302	Decatur	INW0632_T1005	MUDDY FORK SAND CREEK	ESCHERICHIA COLI (E. COLI)	Recreational Use (Human Health)	5A	2.08	Miles
EAST FORK WHITE	51202060302	Decatur	INW0632_T1005	MUDDY FORK SAND CREEK	BIOLOGICAL INTEGRITY	Warm Water Aquatic Life	5A	2.08	Miles
EAST FORK WHITE	51202060302	Decatur	INW0632_T1005	MUDDY FORK SAND CREEK	PCBS IN FISH TISSUE	Fish Consumption	5B	2.08	Miles
EAST FORK WHITE	51202060303	Decatur	INW0633_02	COBBS FORK	DISSOLVED OXYGEN	Warm Water Aquatic Life	5A	8.18	Miles
EAST FORK WHITE	51202060304	Decatur	INW0634_03	SAND CREEK	BIOLOGICAL INTEGRITY	Warm Water Aquatic Life	5A	7.18	Miles
EAST FORK WHITE	51202060304	Decatur	INW0634_03	SAND CREEK	ESCHERICHIA COLI (E. COLI)	Recreational Use (Human Health)	5A	7.18	Miles
EAST FORK WHITE	51202060304	Decatur	INW0634_03	SAND CREEK	PCBS IN FISH TISSUE	Fish Consumption	5B	7.18	Miles
EAST FORK WHITE	51202060304	Decatur	INW0634_04	SAND CREEK	BIOLOGICAL INTEGRITY	Warm Water Aquatic Life	5A	12.26	Miles
EAST FORK WHITE	51202060304	Decatur	INW0634_04	SAND CREEK	ESCHERICHIA COLI (E. COLI)	Recreational Use (Human Health)	5A	12.26	Miles
EAST FORK WHITE	51202060304	Decatur	INW0634_04	SAND CREEK	PCBS IN FISH TISSUE	Fish Consumption	5B	12.26	Miles

BASIN	HYDROLOGIC UNIT CODE	COUNTY	ASSESSMENT UNIT ID	ASSESSMENT UNIT NAME	PARAMETER	DESIGNATED USE	IR CATEGORY	SIZE	UNIT
EAST FORK WHITE	51202060304	Decatur	INW0634_05	SAND CREEK	ESCHERICHIA COLI (E. COLI)	Recreational Use (Human Health)	5A	12.45	Miles
EAST FORK WHITE	51202060304	Decatur	INW0634_T1007	LOST FORK	ESCHERICHIA COLI (E. COLI)	Recreational Use (Human Health)	5A	9.68	Miles
EAST FORK WHITE	51202060304	Decatur	INW0634_T1008	SAND CREEK - UNNAMED TRIBUTARY	ESCHERICHIA COLI (E. COLI)	Recreational Use (Human Health)	5A	8.19	Miles
EAST FORK WHITE	51202060304	Decatur	INW0634_T1009	SAND CREEK - UNNAMED TRIBUTARY	ESCHERICHIA COLI (E. COLI)	Recreational Use (Human Health)	5A	3.9	Miles
EAST FORK WHITE	51202060304	Decatur	INW0634_T1010	SAND CREEK - UNNAMED TRIBUTARY	ESCHERICHIA COLI (E. COLI)	Recreational Use (Human Health)	5A	5.09	Miles
EAST FORK WHITE	51202060305	Decatur	INW0635_02	SAND CREEK	ESCHERICHIA COLI (E. COLI)	Recreational Use (Human Health)	5A	6.63	Miles
EAST FORK WHITE	51202060305	Decatur	INW0635_02	SAND CREEK	PCBS IN FISH TISSUE	Fish Consumption	5B	6.63	Miles
EAST FORK WHITE	51202060305	Decatur	INW0635_03	SAND CREEK	ESCHERICHIA COLI (E. COLI)	Recreational Use (Human Health)	5A	6.1	Miles
EAST FORK WHITE	51202060305	Decatur	INW0635_03	SAND CREEK	PCBS IN FISH TISSUE	Fish Consumption	5B	6.1	Miles
EAST FORK WHITE	51202060305	Decatur	INW0635_04	SAND CREEK (PWS)	ESCHERICHIA COLI (E. COLI)	Recreational Use (Human Health)	5A	0.16	Miles
EAST FORK WHITE	51202060305	Decatur	INW0635_04	SAND CREEK (PWS)	PCBS IN FISH TISSUE	Fish Consumption	5B	0.16	Miles
EAST FORK WHITE	51202060306	Decatur	INW0636_03	SAND CREEK (PWS)	PCBS IN FISH TISSUE	Fish Consumption	5B	0.03	Miles
EAST FORK WHITE	51202060306	Decatur/Jennings	INW0636_04	SAND CREEK	PCBS IN FISH TISSUE	Fish Consumption	5B	2.2	Miles
EAST FORK WHITE	51202060306	Jennings	INW0636_05	SAND CREEK	PCBS IN FISH TISSUE	Fish Consumption	5B	10.67	Miles
EAST FORK WHITE	51202060306	Decatur/Jennings	INW0636_06	SAND CREEK	PCBS IN FISH TISSUE	Fish Consumption	5B	6.12	Miles
EAST FORK WHITE	51202060308	Decatur	INW0638_03	WYALOOSING CREEK	BIOLOGICAL INTEGRITY	Warm Water Aquatic Life	5A	11.72	Miles
EAST FORK WHITE	51202060308	Decatur/Jennings	INW0638_04	WYALOOSING CREEK	BIOLOGICAL INTEGRITY	Warm Water Aquatic Life	5A	14.68	Miles
EAST FORK WHITE	51202060308	Decatur/Jennings	INW0638_05	WYALOOSING CREEK	BIOLOGICAL INTEGRITY	Warm Water Aquatic Life	5A	11.43	Miles
EAST FORK WHITE	51202060309	Jennings	INW0639_02	SAND CREEK	PCBS IN FISH TISSUE	Fish Consumption	5B	5.67	Miles
EAST FORK WHITE	51202060309	Jennings	INW0639_03	SAND CREEK	PCBS IN FISH TISSUE	Fish Consumption	5B	10.92	Miles
EAST FORK WHITE	51202060310	Bartholomew/Jackson/Jennings	INW063A_02	SAND CREEK	ESCHERICHIA COLI (E. COLI)	Recreational Use (Human Health)	5A	5.66	Miles
EAST FORK WHITE	51202060401	Bartholomew	INW0641_01	WHITE CREEK, EAST FORK	BIOLOGICAL INTEGRITY	Warm Water Aquatic Life	5A	50	Miles
EAST FORK WHITE	51202060401	Bartholomew	INW0641_02	WHITE CREEK, EAST FORK	BIOLOGICAL INTEGRITY	Warm Water Aquatic Life	5A	5.14	Miles
EAST FORK WHITE	51202060401	Bartholomew	INW0641_T1002	WHITE CREEK, EAST FORK - UNNAMED TRIBUTARY	BIOLOGICAL INTEGRITY	Warm Water Aquatic Life	5A	7.61	Miles
EAST FORK WHITE	51202060404	Bartholomew/Jackson	INW0644_04	WHITE CREEK	BIOLOGICAL INTEGRITY	Warm Water Aquatic Life	5A	18.57	Miles
EAST FORK WHITE	51202060404	Bartholomew/Jackson	INW0644_04	WHITE CREEK	ESCHERICHIA COLI (E. COLI)	Recreational Use (Human Health)	5A	18.57	Miles
EAST FORK WHITE	51202060404	Bartholomew	INW0644_T1012	WHITE CREEK - UNNAMED TRIBUTARY	BIOLOGICAL INTEGRITY	Warm Water Aquatic Life	5A	3.05	Miles
EAST FORK WHITE	51202060404	Bartholomew	INW0644_T1012	WHITE CREEK - UNNAMED TRIBUTARY	ESCHERICHIA COLI (E. COLI)	Recreational Use (Human Health)	5A	3.05	Miles
EAST FORK WHITE	51202060404	Bartholomew	INW0644_T1013	WHITE CREEK - UNNAMED TRIBUTARY	ESCHERICHIA COLI (E. COLI)	Recreational Use (Human Health)	5A	1.9	Miles
EAST FORK WHITE	51202060404	Bartholomew	INW0644_T1013	WHITE CREEK - UNNAMED TRIBUTARY	BIOLOGICAL INTEGRITY	Warm Water Aquatic Life	5A	1.9	Miles
EAST FORK WHITE	51202060405	Jackson	INW0645_03	WHITE CREEK	ESCHERICHIA COLI (E. COLI)	Recreational Use (Human Health)	5A	9.9	Miles
EAST FORK WHITE	51202060405	Jackson	INW0645_04	WHITE CREEK	ESCHERICHIA COLI (E. COLI)	Recreational Use (Human Health)	5A	10.53	Miles
EAST FORK WHITE	51202060405	Jackson	INW0645_05	WHITE CREEK	ESCHERICHIA COLI (E. COLI)	Recreational Use (Human Health)	5A	2.3	Miles
EAST FORK WHITE	51202060405	Jackson	INW0645_06	WHITE CREEK	ESCHERICHIA COLI (E. COLI)	Recreational Use (Human Health)	5A	0.74	Miles
EAST FORK WHITE	51202060405	Jackson	INW0645_T1009	COON CREEK	CHLORIDE	Warm Water Aquatic Life	5A	7.57	Miles
EAST FORK WHITE	51202060405	Jackson	INW0645_T1009	COON CREEK	DISSOLVED OXYGEN	Warm Water Aquatic Life	5A	7.57	Miles
EAST FORK WHITE	51202060405	Jackson	INW0645_T1009	COON CREEK	ESCHERICHIA COLI (E. COLI)	Recreational Use (Human Health)	5A	7.57	Miles
EAST FORK WHITE	51202060405	Jackson	INW0645_T1011	COON CREEK	DISSOLVED OXYGEN	Warm Water Aquatic Life	5A	0.88	Miles
EAST FORK WHITE	51202060405	Jackson	INW0645_T1011	COON CREEK	ESCHERICHIA COLI (E. COLI)	Recreational Use (Human Health)	5A	0.88	Miles
EAST FORK WHITE	51202060405	Jackson	INW0645_T1011	COON CREEK	CHLORIDE	Warm Water Aquatic Life	5A	0.88	Miles
EAST FORK WHITE	51202060405	Jackson	INW0645_T1012	SPRAY CREEK	ESCHERICHIA COLI (E. COLI)	Recreational Use (Human Health)	5A	6.95	Miles
EAST FORK WHITE	51202060405	Jackson	INW0645_T1013	SPRAY CREEK	ESCHERICHIA COLI (E. COLI)	Recreational Use (Human Health)	5A	6.6	Miles
EAST FORK WHITE	51202060405	Jackson	INW0645_T1014	SPRAY CREEK	ESCHERICHIA COLI (E. COLI)	Recreational Use (Human Health)	5A	1.31	Miles
EAST FORK WHITE	51202060501	Bartholomew/Jackson	INW0651_01	WHITE RIVER, EAST FORK	ESCHERICHIA COLI (E. COLI)	Recreational Use (Human Health)	5A	9.99	Miles
EAST FORK WHITE	51202060501	Bartholomew/Jackson	INW0651_01	WHITE RIVER, EAST FORK	PCBS IN FISH TISSUE	Fish Consumption	5B	9.99	Miles
EAST FORK WHITE	51202060502	Jackson	INW0652_02	EAST FORK WHITE RIVER	ESCHERICHIA COLI (E. COLI)	Recreational Use (Human Health)	5A	6.76	Miles
EAST FORK WHITE	51202060502	Jackson	INW0652_02	EAST FORK WHITE RIVER	PCBS IN FISH TISSUE	Fish Consumption	5B	6.76	Miles
EAST FORK WHITE	51202060502	Jackson	INW0652_03	EAST FORK WHITE RIVER	ESCHERICHIA COLI (E. COLI)	Recreational Use (Human Health)	5A	2.54	Miles
EAST FORK WHITE	51202060502	Jackson	INW0652_03	EAST FORK WHITE RIVER	PCBS IN FISH TISSUE	Fish Consumption	5B	2.54	Miles
EAST FORK WHITE	51202060503	Jackson	INW0653_02	EAST FORK WHITE RIVER	ESCHERICHIA COLI (E. COLI)	Recreational Use (Human Health)	5A	3.22	Miles
EAST FORK WHITE	51202060503	Jackson	INW0653_02	EAST FORK WHITE RIVER	PCBS IN FISH TISSUE	Fish Consumption	5B	3.22	Miles
EAST FORK WHITE	51202060503	Jackson	INW0653_03	EAST FORK WHITE RIVER	ESCHERICHIA COLI (E. COLI)	Recreational Use (Human Health)	5A	2.23	Miles
EAST FORK WHITE	51202060503	Jackson	INW0653_03	EAST FORK WHITE RIVER	PCBS IN FISH TISSUE	Fish Consumption	5B	2.23	Miles
EAST FORK WHITE	51202060503	Jackson	INW0653_04	EAST FORK WHITE RIVER	ESCHERICHIA COLI (E. COLI)	Recreational Use (Human Health)	5A	4.17	Miles
EAST FORK WHITE	51202060503	Jackson	INW0653_04	EAST FORK WHITE RIVER	PCBS IN FISH TISSUE	Fish Consumption	5B	4.17	Miles
EAST FORK WHITE	51202060503	Jackson	INW0653_05	EAST FORK WHITE RIVER	PCBS IN FISH TISSUE	Fish Consumption	5B	4.32	Miles
EAST FORK WHITE	51202060503	Jackson	INW0653_05	EAST FORK WHITE RIVER	ESCHERICHIA COLI (E. COLI)	Recreational Use (Human Health)	5A	4.32	Miles
EAST FORK WHITE	51202060503	Jackson	INW0653_06	EAST FORK WHITE RIVER	ESCHERICHIA COLI (E. COLI)	Recreational Use (Human Health)	5A	1	Miles
EAST FORK WHITE	51202060503	Jackson	INW0653_06	EAST FORK WHITE RIVER	PCBS IN FISH TISSUE	Fish Consumption	5B	1	Miles
EAST FORK WHITE	51202060503	Jackson	INW0653_T1004	EAST FORK WHITE RIVER - UNNAMED TRIBUTARY	ESCHERICHIA COLI (E. COLI)	Recreational Use (Human Health)	5A	4.39	Miles

BASIN	HYDROLOGIC UNIT CODE	COUNTY	ASSESSMENT UNIT ID	ASSESSMENT UNIT NAME	PARAMETER	DESIGNATED USE	IR CATEGORY	SIZE	UNIT
EAST FORK WHITE	51202060503	Jackson	INW0653_T1004	EAST FORK WHITE RIVER - UNNAMED TRIBUTARY	PCBS IN FISH TISSUE	Fish Consumption	5B	4.39	Miles
EAST FORK WHITE	51202060503	Jackson	INW0653_T1005	EAST FORK WHITE RIVER - UNNAMED TRIBUTARY	ESCHERICHIA COLI (E. COLI)	Recreational Use (Human Health)	5A	3.78	Miles
EAST FORK WHITE	51202060503	Jackson	INW0653_T1005	EAST FORK WHITE RIVER - UNNAMED TRIBUTARY	PCBS IN FISH TISSUE	Fish Consumption	5B	3.78	Miles
EAST FORK WHITE	51202060601	Jackson	INW0661_02	EAST FORK WHITE RIVER	ESCHERICHIA COLI (E. COLI)	Recreational Use (Human Health)	5A	0.6	Miles
EAST FORK WHITE	51202060601	Jackson	INW0661_02	EAST FORK WHITE RIVER	PCBS IN FISH TISSUE	Fish Consumption	5B	0.6	Miles
EAST FORK WHITE	51202060601	Jackson	INW0661_03	EAST FORK WHITE RIVER	ESCHERICHIA COLI (E. COLI)	Recreational Use (Human Health)	5A	0.89	Miles
EAST FORK WHITE	51202060601	Jackson	INW0661_03	EAST FORK WHITE RIVER	PCBS IN FISH TISSUE	Fish Consumption	5B	0.89	Miles
EAST FORK WHITE	51202060601	Jackson	INW0661_04	EAST FORK WHITE RIVER	ESCHERICHIA COLI (E. COLI)	Recreational Use (Human Health)	5A	0.99	Miles
EAST FORK WHITE	51202060601	Jackson	INW0661_04	EAST FORK WHITE RIVER	PCBS IN FISH TISSUE	Fish Consumption	5B	0.99	Miles
EAST FORK WHITE	51202060601	Jackson	INW0661_T1003	EAST FORK WHITE RIVER - UNNAMED TRIBUTARY	ESCHERICHIA COLI (E. COLI)	Recreational Use (Human Health)	5A	3.06	Miles
EAST FORK WHITE	51202060601	Jackson	INW0661_T1003	EAST FORK WHITE RIVER - UNNAMED TRIBUTARY	PCBS IN FISH TISSUE	Fish Consumption	5B	3.06	Miles
EAST FORK WHITE	51202060602	Jackson	INW0662_02	EAST FORK WHITE RIVER	ESCHERICHIA COLI (E. COLI)	Recreational Use (Human Health)	5A	4.8	Miles
EAST FORK WHITE	51202060602	Jackson	INW0662_02	EAST FORK WHITE RIVER	PCBS IN FISH TISSUE	Fish Consumption	5B	4.8	Miles
EAST FORK WHITE	51202060602	Jackson	INW0662_03	EAST FORK WHITE RIVER	ESCHERICHIA COLI (E. COLI)	Recreational Use (Human Health)	5A	0.49	Miles
EAST FORK WHITE	51202060602	Jackson	INW0662_03	EAST FORK WHITE RIVER	PCBS IN FISH TISSUE	Fish Consumption	5B	0.49	Miles
EAST FORK WHITE	51202060602	Jackson	INW0662_04	EAST FORK WHITE RIVER	ESCHERICHIA COLI (E. COLI)	Recreational Use (Human Health)	5A	4.38	Miles
EAST FORK WHITE	51202060602	Jackson	INW0662_04	EAST FORK WHITE RIVER	PCBS IN FISH TISSUE	Fish Consumption	5B	4.38	Miles
EAST FORK WHITE	51202060603	Jackson	INW0663_02	EAST FORK WHITE RIVER	PCBS IN FISH TISSUE	Fish Consumption	5B	2.14	Miles
EAST FORK WHITE	51202060603	Jackson	INW0663_03	EAST FORK WHITE RIVER	PCBS IN FISH TISSUE	Fish Consumption	5B	5.64	Miles
EAST FORK WHITE	51202060302	Decatur	INW06P1030_00	GREENSBURG RESERVOIR	PCBS IN FISH TISSUE	Fish Consumption	5B	23	Acres
EAST FORK WHITE	51202070101	Ripley	INW0711_01	BIG CREEK	BIOLOGICAL INTEGRITY	Warm Water Aquatic Life	5A	8.35	Miles
EAST FORK WHITE	51202070101	Jefferson/Ripley	INW0711_02	BIG CREEK	BIOLOGICAL INTEGRITY	Warm Water Aquatic Life	5A	4.8	Miles
EAST FORK WHITE	51202070101	Ripley	INW0711_T1002	BIG CREEK - UNNAMED TRIBUTARY	BIOLOGICAL INTEGRITY	Warm Water Aquatic Life	5A	8.01	Miles
EAST FORK WHITE	51202070102	Jefferson	INW0712_01	BIG CREEK	BIOLOGICAL INTEGRITY	Warm Water Aquatic Life	5A	17.18	Miles
EAST FORK WHITE	51202070102	Jefferson/Ripley	INW0712_T1001	BIG CREEK - UNNAMED TRIBUTARY	BIOLOGICAL INTEGRITY	Warm Water Aquatic Life	5A	4.15	Miles
EAST FORK WHITE	51202070102	Jefferson/Ripley	INW0712_T1002	BIG CREEK - UNNAMED TRIBUTARY	BIOLOGICAL INTEGRITY	Warm Water Aquatic Life	5A	9.05	Miles
EAST FORK WHITE	51202070102	Jefferson/Ripley	INW0712_T1003	MARBLE CREEK	BIOLOGICAL INTEGRITY	Warm Water Aquatic Life	5A	10.42	Miles
EAST FORK WHITE	51202070103	Jefferson	INW0713_02	MIDDLE FORK CREEK	BIOLOGICAL INTEGRITY	Warm Water Aquatic Life	5A	11.76	Miles
EAST FORK WHITE	51202070103	Jefferson	INW0713_02	MIDDLE FORK CREEK	ESCHERICHIA COLI (E. COLI)	Recreational Use (Human Health)	5A	11.76	Miles
EAST FORK WHITE	51202070103	Jefferson	INW0713_03	MIDDLE FORK CREEK	BIOLOGICAL INTEGRITY	Warm Water Aquatic Life	5A	4.29	Miles
EAST FORK WHITE	51202070103	Jefferson	INW0713_03	MIDDLE FORK CREEK	ESCHERICHIA COLI (E. COLI)	Recreational Use (Human Health)	5A	4.29	Miles
EAST FORK WHITE	51202070103	Jefferson	INW0713_04	MIDDLE FORK CREEK	BIOLOGICAL INTEGRITY	Warm Water Aquatic Life	5A	4.29	Miles
EAST FORK WHITE	51202070103	Jefferson	INW0713_04	MIDDLE FORK CREEK	ESCHERICHIA COLI (E. COLI)	Recreational Use (Human Health)	5A	4.29	Miles
EAST FORK WHITE	51202070103	Jefferson	INW0713_T1002	MIDDLE FORK CREEK - UNNAMED TRIBUTARY	BIOLOGICAL INTEGRITY	Warm Water Aquatic Life	5A	3.78	Miles
EAST FORK WHITE	51202070103	Jefferson	INW0713_T1002	MIDDLE FORK CREEK - UNNAMED TRIBUTARY	ESCHERICHIA COLI (E. COLI)	Recreational Use (Human Health)	5A	3.78	Miles
EAST FORK WHITE	51202070103	Jefferson	INW0713_T1003	TURKEY BRANCH	ESCHERICHIA COLI (E. COLI)	Recreational Use (Human Health)	5A	3.75	Miles
EAST FORK WHITE	51202070103	Jefferson	INW0713_T1003	TURKEY BRANCH	BIOLOGICAL INTEGRITY	Warm Water Aquatic Life	5A	3.75	Miles
EAST FORK WHITE	51202070104	Jefferson	INW0714_02	BIG CREEK	BIOLOGICAL INTEGRITY	Warm Water Aquatic Life	5A	10.79	Miles
EAST FORK WHITE	51202070104	Jefferson	INW0714_03	BIG CREEK	BIOLOGICAL INTEGRITY	Warm Water Aquatic Life	5A	6.56	Miles
EAST FORK WHITE	51202070105	Jefferson	INW0715_02	BIG CREEK	ESCHERICHIA COLI (E. COLI)	Recreational Use (Human Health)	5A	6.67	Miles
EAST FORK WHITE	51202070105	Jefferson	INW0715_T1005	HARBERTS CREEK	BIOLOGICAL INTEGRITY	Warm Water Aquatic Life	5A	6.2	Miles
EAST FORK WHITE	51202070105	Jefferson	INW0715_T1006	HARBERTS CREEK	BIOLOGICAL INTEGRITY	Warm Water Aquatic Life	5A	8.4	Miles
EAST FORK WHITE	51202070105	Jefferson	INW0715_T1007	HARBERTS CREEK	BIOLOGICAL INTEGRITY	Warm Water Aquatic Life	5A	2.8	Miles
EAST FORK WHITE	51202070201	Ripley	INW0721_02	GRAHAM CREEK	DISSOLVED OXYGEN	Warm Water Aquatic Life	5A	5.88	Miles
EAST FORK WHITE	51202070201	Ripley	INW0721_02	GRAHAM CREEK	NUTRIENTS	Warm Water Aquatic Life	5A	5.88	Miles
EAST FORK WHITE	51202070201	Ripley	INW0721_03	GRAHAM CREEK	DISSOLVED OXYGEN	Warm Water Aquatic Life	5A	3.66	Miles
EAST FORK WHITE	51202070201	Ripley	INW0721_03	GRAHAM CREEK	NUTRIENTS	Warm Water Aquatic Life	5A	3.66	Miles
EAST FORK WHITE	51202070201	Ripley	INW0721_04	GRAHAM CREEK	NUTRIENTS	Warm Water Aquatic Life	5A	18.29	Miles
EAST FORK WHITE	51202070201	Ripley	INW0721_04	GRAHAM CREEK	DISSOLVED OXYGEN	Warm Water Aquatic Life	5A	18.29	Miles
EAST FORK WHITE	51202070201	Ripley	INW0721_T1002	GRAHAM CREEK, NORTH FORK	DISSOLVED OXYGEN	Warm Water Aquatic Life	5A	8.64	Miles
EAST FORK WHITE	51202070201	Ripley	INW0721_T1003	GRAHAM CREEK, NORTH FORK	DISSOLVED OXYGEN	Warm Water Aquatic Life	5A	9.34	Miles
EAST FORK WHITE	51202070201	Ripley	INW0721_T1004	GRAHAM CREEK, NORTH FORK	DISSOLVED OXYGEN	Warm Water Aquatic Life	5A	4.07	Miles
EAST FORK WHITE	51202070202	Ripley	INW0722_01	LITTLE GRAHAM CREEK	BIOLOGICAL INTEGRITY	Warm Water Aquatic Life	5A	13.62	Miles
EAST FORK WHITE	51202070202	Ripley	INW0722_01	LITTLE GRAHAM CREEK	DISSOLVED OXYGEN	Warm Water Aquatic Life	5A	13.62	Miles
EAST FORK WHITE	51202070202	Ripley	INW0722_01	LITTLE GRAHAM CREEK	NUTRIENTS	Warm Water Aquatic Life	5A	13.62	Miles
EAST FORK WHITE	51202070202	Ripley	INW0722_01	LITTLE GRAHAM CREEK	PH	Warm Water Aquatic Life	5A	13.62	Miles
EAST FORK WHITE	51202070202	Ripley	INW0722_03	LITTLE GRAHAM CREEK	NUTRIENTS	Warm Water Aquatic Life	5A	10.75	Miles
EAST FORK WHITE	51202070202	Ripley	INW0722_03	LITTLE GRAHAM CREEK	ESCHERICHIA COLI (E. COLI)	Recreational Use (Human Health)	5A	10.75	Miles
EAST FORK WHITE	51202070202	Ripley	INW0722_03	LITTLE GRAHAM CREEK	DISSOLVED OXYGEN	Warm Water Aquatic Life	5A	10.75	Miles
EAST FORK WHITE	51202070202	Ripley	INW0722_03	LITTLE GRAHAM CREEK	BIOLOGICAL INTEGRITY	Warm Water Aquatic Life	5A	10.75	Miles

BASIN	HYDROLOGIC UNIT CODE	COUNTY	ASSESSMENT UNIT ID	ASSESSMENT UNIT NAME	PARAMETER	DESIGNATED USE	IR CATEGORY	SIZE	UNIT
EAST FORK WHITE	51202070202	Ripley	INW0722_03	LITTLE GRAHAM CREEK	PH	Warm Water Aquatic Life	5A	10.75	Miles
EAST FORK WHITE	51202070202	Jennings/Ripley	INW0722_04	LITTLE GRAHAM CREEK	BIOLOGICAL INTEGRITY	Warm Water Aquatic Life	5A	11.59	Miles
EAST FORK WHITE	51202070202	Jennings/Ripley	INW0722_04	LITTLE GRAHAM CREEK	PH	Warm Water Aquatic Life	5A	11.59	Miles
EAST FORK WHITE	51202070202	Jennings/Ripley	INW0722_04	LITTLE GRAHAM CREEK	ESCHERICHIA COLI (E. COLI)	Recreational Use (Human Health)	5A	11.59	Miles
EAST FORK WHITE	51202070202	Jennings/Ripley	INW0722_04	LITTLE GRAHAM CREEK	DISSOLVED OXYGEN	Warm Water Aquatic Life	5A	11.59	Miles
EAST FORK WHITE	51202070202	Jennings/Ripley	INW0722_04	LITTLE GRAHAM CREEK	NUTRIENTS	Warm Water Aquatic Life	5A	11.59	Miles
EAST FORK WHITE	51202070202	Jennings	INW0722_05	LITTLE GRAHAM CREEK	PH	Warm Water Aquatic Life	5A	7.46	Miles
EAST FORK WHITE	51202070202	Jennings	INW0722_05	LITTLE GRAHAM CREEK	BIOLOGICAL INTEGRITY	Warm Water Aquatic Life	5A	7.46	Miles
EAST FORK WHITE	51202070202	Jennings	INW0722_05	LITTLE GRAHAM CREEK	DISSOLVED OXYGEN	Warm Water Aquatic Life	5A	7.46	Miles
EAST FORK WHITE	51202070202	Jennings	INW0722_05	LITTLE GRAHAM CREEK	ESCHERICHIA COLI (E. COLI)	Recreational Use (Human Health)	5A	7.46	Miles
EAST FORK WHITE	51202070202	Jennings	INW0722_05	LITTLE GRAHAM CREEK	NUTRIENTS	Warm Water Aquatic Life	5A	7.46	Miles
EAST FORK WHITE	51202070202	Ripley	INW0722_T1001	HORSE AND POPLAR BRANCH	PH	Warm Water Aquatic Life	5A	2.73	Miles
EAST FORK WHITE	51202070202	Ripley	INW0722_T1001	HORSE AND POPLAR BRANCH	NUTRIENTS	Warm Water Aquatic Life	5A	2.73	Miles
EAST FORK WHITE	51202070202	Ripley	INW0722_T1001	HORSE AND POPLAR BRANCH	ESCHERICHIA COLI (E. COLI)	Recreational Use (Human Health)	5A	2.73	Miles
EAST FORK WHITE	51202070202	Ripley	INW0722_T1001	HORSE AND POPLAR BRANCH	BIOLOGICAL INTEGRITY	Warm Water Aquatic Life	5A	2.73	Miles
EAST FORK WHITE	51202070202	Ripley	INW0722_T1001	HORSE AND POPLAR BRANCH	DISSOLVED OXYGEN	Warm Water Aquatic Life	5A	2.73	Miles
EAST FORK WHITE	51202070203	Ripley	INW0723_02	GRAHAM CREEK	DISSOLVED OXYGEN	Warm Water Aquatic Life	5A	4.8	Miles
EAST FORK WHITE	51202070203	Ripley	INW0723_03	GRAHAM CREEK	DISSOLVED OXYGEN	Warm Water Aquatic Life	5A	12.46	Miles
EAST FORK WHITE	51202070203	Jennings/Ripley	INW0723_04	GRAHAM CREEK	DISSOLVED OXYGEN	Warm Water Aquatic Life	5A	6.84	Miles
EAST FORK WHITE	51202070203	Ripley	INW0723_T1001	HUNGRY HOLLOW	DISSOLVED OXYGEN	Warm Water Aquatic Life	5A	5.04	Miles
EAST FORK WHITE	51202070203	Jennings/Ripley	INW0723_T1002	RUSH BRANCH	DISSOLVED OXYGEN	Warm Water Aquatic Life	5A	7.21	Miles
EAST FORK WHITE	51202070203	Ripley	INW0723_T1003	CAMPFIRE CREEK	DISSOLVED OXYGEN	Warm Water Aquatic Life	5A	2.81	Miles
EAST FORK WHITE	51202070203	Ripley	INW0723_T1004	GRAHAM CREEK - UNNAMED TRIBUTARY	DISSOLVED OXYGEN	Warm Water Aquatic Life	5A	2.26	Miles
EAST FORK WHITE	51202070203	Ripley	INW0723_T1005	GRAHAM CREEK - UNNAMED TRIBUTARY	DISSOLVED OXYGEN	Warm Water Aquatic Life	5A	1.73	Miles
EAST FORK WHITE	51202070203	Jennings	INW0723_T1006	GRAHAM CREEK - UNNAMED TRIBUTARY	DISSOLVED OXYGEN	Warm Water Aquatic Life	5A	1.45	Miles
EAST FORK WHITE	51202070203	Jennings	INW0723_T1007	GRAHAM CREEK - UNNAMED TRIBUTARY	DISSOLVED OXYGEN	Warm Water Aquatic Life	5A	2.16	Miles
EAST FORK WHITE	51202070204	Jennings	INW0724_03	GRAHAM CREEK	ESCHERICHIA COLI (E. COLI)	Recreational Use (Human Health)	5A	7.05	Miles
EAST FORK WHITE	51202070204	Jennings	INW0724_05	GRAHAM CREEK	ESCHERICHIA COLI (E. COLI)	Recreational Use (Human Health)	5A	14.75	Miles
EAST FORK WHITE	51202070204	Jennings	INW0724_06	GRAHAM CREEK	ESCHERICHIA COLI (E. COLI)	Recreational Use (Human Health)	5A	6.35	Miles
EAST FORK WHITE	51202070204	Jefferson/Jennings	INW0724_07	GRAHAM CREEK	ESCHERICHIA COLI (E. COLI)	Recreational Use (Human Health)	5A	5.53	Miles
EAST FORK WHITE	51202070301	Ripley	INW0731_02	OTTER CREEK	BIOLOGICAL INTEGRITY	Warm Water Aquatic Life	5A	7.66	Miles
EAST FORK WHITE	51202070301	Ripley	INW0731_02	OTTER CREEK	DISSOLVED OXYGEN	Warm Water Aquatic Life	5A	7.66	Miles
EAST FORK WHITE	51202070301	Ripley	INW0731_02	OTTER CREEK	NUTRIENTS	Warm Water Aquatic Life	5A	7.66	Miles
EAST FORK WHITE	51202070301	Ripley	INW0731_02	OTTER CREEK	PH	Warm Water Aquatic Life	5A	7.66	Miles
EAST FORK WHITE	51202070301	Ripley	INW0731_03	OTTER CREEK	PH	Warm Water Aquatic Life	5A	8.36	Miles
EAST FORK WHITE	51202070301	Ripley	INW0731_03	OTTER CREEK	BIOLOGICAL INTEGRITY	Warm Water Aquatic Life	5A	8.36	Miles
EAST FORK WHITE	51202070301	Ripley	INW0731_03	OTTER CREEK	DISSOLVED OXYGEN	Warm Water Aquatic Life	5A	8.36	Miles
EAST FORK WHITE	51202070301	Ripley	INW0731_03	OTTER CREEK	NUTRIENTS	Warm Water Aquatic Life	5A	8.36	Miles
EAST FORK WHITE	51202070301	Ripley	INW0731_04	OTTER CREEK	PH	Warm Water Aquatic Life	5A	5.39	Miles
EAST FORK WHITE	51202070301	Ripley	INW0731_04	OTTER CREEK	NUTRIENTS	Warm Water Aquatic Life	5A	5.39	Miles
EAST FORK WHITE	51202070301	Ripley	INW0731_04	OTTER CREEK	BIOLOGICAL INTEGRITY	Warm Water Aquatic Life	5A	5.39	Miles
EAST FORK WHITE	51202070301	Ripley	INW0731_04	OTTER CREEK	DISSOLVED OXYGEN	Warm Water Aquatic Life	5A	5.39	Miles
EAST FORK WHITE	51202070301	Ripley	INW0731_T1001	LONG BRANCH	DISSOLVED OXYGEN	Warm Water Aquatic Life	5A	6.82	Miles
EAST FORK WHITE	51202070301	Ripley	INW0731_T1001	LONG BRANCH	BIOLOGICAL INTEGRITY	Warm Water Aquatic Life	5A	6.82	Miles
EAST FORK WHITE	51202070301	Ripley	INW0731_T1001	LONG BRANCH	PH	Warm Water Aquatic Life	5A	6.82	Miles
EAST FORK WHITE	51202070301	Ripley	INW0731_T1001	LONG BRANCH	NUTRIENTS	Warm Water Aquatic Life	5A	6.82	Miles
EAST FORK WHITE	51202070301	Ripley	INW0731_T1002	LITTLE OTTER CREEK	PH	Warm Water Aquatic Life	5A	15.2	Miles
EAST FORK WHITE	51202070301	Ripley	INW0731_T1002	LITTLE OTTER CREEK	BIOLOGICAL INTEGRITY	Warm Water Aquatic Life	5A	15.2	Miles
EAST FORK WHITE	51202070301	Ripley	INW0731_T1002	LITTLE OTTER CREEK	DISSOLVED OXYGEN	Warm Water Aquatic Life	5A	15.2	Miles
EAST FORK WHITE	51202070301	Ripley	INW0731_T1005	LITTLE OTTER CREEK	DISSOLVED OXYGEN	Warm Water Aquatic Life	5A	6.5	Miles
EAST FORK WHITE	51202070301	Ripley	INW0731_T1005	LITTLE OTTER CREEK	NUTRIENTS	Warm Water Aquatic Life	5A	6.5	Miles
EAST FORK WHITE	51202070301	Ripley	INW0731_T1005	LITTLE OTTER CREEK	PH	Warm Water Aquatic Life	5A	6.5	Miles
EAST FORK WHITE	51202070301	Ripley	INW0731_T1005	LITTLE OTTER CREEK	BIOLOGICAL INTEGRITY	Warm Water Aquatic Life	5A	6.5	Miles
EAST FORK WHITE	51202070301	Ripley	INW0731_T1006	OTTER CREEK - UNNAMED TRIBUTARY	BIOLOGICAL INTEGRITY	Warm Water Aquatic Life	5A	7.04	Miles
EAST FORK WHITE	51202070301	Ripley	INW0731_T1006	OTTER CREEK - UNNAMED TRIBUTARY	DISSOLVED OXYGEN	Warm Water Aquatic Life	5A	7.04	Miles
EAST FORK WHITE	51202070301	Ripley	INW0731_T1006	OTTER CREEK - UNNAMED TRIBUTARY	NUTRIENTS	Warm Water Aquatic Life	5A	7.04	Miles
EAST FORK WHITE	51202070301	Ripley	INW0731_T1006	OTTER CREEK - UNNAMED TRIBUTARY	PH	Warm Water Aquatic Life	5A	7.04	Miles
EAST FORK WHITE	51202070302	Jennings	INW0732_02	OTTER CREEK	BIOLOGICAL INTEGRITY	Warm Water Aquatic Life	5A	1.04	Miles
EAST FORK WHITE	51202070302	Jennings	INW0732_02	OTTER CREEK	DISSOLVED OXYGEN	Warm Water Aquatic Life	5A	1.04	Miles
EAST FORK WHITE	51202070302	Ripley	INW0732_03	OTTER CREEK	BIOLOGICAL INTEGRITY	Warm Water Aquatic Life	5A	1.62	Miles

BASIN	HYDROLOGIC UNIT CODE	COUNTY	ASSESSMENT UNIT ID	ASSESSMENT UNIT NAME	PARAMETER	DESIGNATED USE	IR CATEGORY	SIZE	UNIT
EAST FORK WHITE	51202070302	Ripley	INW0732_03	OTTER CREEK	DISSOLVED OXYGEN	Warm Water Aquatic Life	5A	1.62	Miles
EAST FORK WHITE	51202070302	Jennings/Ripley	INW0732_04	OTTER CREEK	BIOLOGICAL INTEGRITY	Warm Water Aquatic Life	5A	9.69	Miles
EAST FORK WHITE	51202070302	Jennings/Ripley	INW0732_04	OTTER CREEK	DISSOLVED OXYGEN	Warm Water Aquatic Life	5A	9.69	Miles
EAST FORK WHITE	51202070302	Jennings/Ripley	INW0732_T1001	FALLING TIMBER BRANCH	BIOLOGICAL INTEGRITY	Warm Water Aquatic Life	5A	8.89	Miles
EAST FORK WHITE	51202070302	Jennings/Ripley	INW0732_T1001	FALLING TIMBER BRANCH	DISSOLVED OXYGEN	Warm Water Aquatic Life	5A	8.89	Miles
EAST FORK WHITE	51202070302	Ripley	INW0732_T1004	OTTER CREEK - UNNAMED TRIBUTARY (LTD)	DISSOLVED OXYGEN	Warm Water Aquatic Life	5A	0.52	Miles
EAST FORK WHITE	51202070302	Ripley	INW0732_T1004	OTTER CREEK - UNNAMED TRIBUTARY (LTD)	BIOLOGICAL INTEGRITY	Warm Water Aquatic Life	5A	0.52	Miles
EAST FORK WHITE	51202070302	Ripley	INW0732_T1005	OTTER CREEK - UNNAMED TRIBUTARY	BIOLOGICAL INTEGRITY	Warm Water Aquatic Life	5A	1.14	Miles
EAST FORK WHITE	51202070302	Ripley	INW0732_T1005	OTTER CREEK - UNNAMED TRIBUTARY	DISSOLVED OXYGEN	Warm Water Aquatic Life	5A	1.14	Miles
EAST FORK WHITE	51202070303	Jennings	INW0733_02	OTTER CREEK	BIOLOGICAL INTEGRITY	Warm Water Aquatic Life	5A	9.63	Miles
EAST FORK WHITE	51202070303	Jennings	INW0733_03	OTTER CREEK	BIOLOGICAL INTEGRITY	Warm Water Aquatic Life	5A	11.55	Miles
EAST FORK WHITE	51202070303	Jennings	INW0733_04	OTTER CREEK	BIOLOGICAL INTEGRITY	Warm Water Aquatic Life	5A	2.96	Miles
EAST FORK WHITE	51202070303	Jennings	INW0733_T1005	CROOKED CREEK	BIOLOGICAL INTEGRITY	Warm Water Aquatic Life	5A	12.25	Miles
EAST FORK WHITE	51202070303	Jennings	INW0733_T1006	CROOKED CREEK - UNNAMED TRIBUTARY	BIOLOGICAL INTEGRITY	Warm Water Aquatic Life	5A	6.19	Miles
EAST FORK WHITE	51202070303	Jennings	INW0733_T1008	GOOSE RUN	BIOLOGICAL INTEGRITY	Warm Water Aquatic Life	5A	7.25	Miles
EAST FORK WHITE	51202070401	Decatur	INW0741_01	VERNON FORK MUSCATATUCK RIVER	BIOLOGICAL INTEGRITY	Warm Water Aquatic Life	5A	13.09	Miles
EAST FORK WHITE	51202070401	Decatur	INW0741_01	VERNON FORK MUSCATATUCK RIVER	PH	Warm Water Aquatic Life	5A	13.09	Miles
EAST FORK WHITE	51202070401	Decatur	INW0741_01	VERNON FORK MUSCATATUCK RIVER	NUTRIENTS	Warm Water Aquatic Life	5A	13.09	Miles
EAST FORK WHITE	51202070401	Decatur	INW0741_01	VERNON FORK MUSCATATUCK RIVER	DISSOLVED OXYGEN	Warm Water Aquatic Life	5A	13.09	Miles
EAST FORK WHITE	51202070401	Decatur/Ripley	INW0741_02	VERNON FORK MUSCATATUCK RIVER	NUTRIENTS	Warm Water Aquatic Life	5A	17.17	Miles
EAST FORK WHITE	51202070401	Decatur/Ripley	INW0741_02	VERNON FORK MUSCATATUCK RIVER	PH	Warm Water Aquatic Life	5A	17.17	Miles
EAST FORK WHITE	51202070403	Jennings/Ripley	INW0743_T1003	BRUSH CREEK	NUTRIENTS	Warm Water Aquatic Life	5A	17.86	Miles
EAST FORK WHITE	51202070403	Jennings	INW0743_T1004	BRUSH CREEK	NUTRIENTS	Warm Water Aquatic Life	5A	5.34	Miles
EAST FORK WHITE	51202070403	Jennings	INW0743_T1005	BRUSH CREEK RESERVOIR OUTLET	NUTRIENTS	Warm Water Aquatic Life	5A	0.15	Miles
EAST FORK WHITE	51202070404	Jennings	INW0744_03	VERNON FORK MUSCATATUCK RIVER	BIOLOGICAL INTEGRITY	Warm Water Aquatic Life	5A	0.42	Miles
EAST FORK WHITE	51202070404	Jennings	INW0744_03	VERNON FORK MUSCATATUCK RIVER	NUTRIENTS	Warm Water Aquatic Life	5A	0.42	Miles
EAST FORK WHITE	51202070404	Jennings	INW0744_08	VERNON FORK MUSCATATUCK RIVER (PWS)	BIOLOGICAL INTEGRITY	Warm Water Aquatic Life	5A	0.21	Miles
EAST FORK WHITE	51202070404	Jennings	INW0744_08	VERNON FORK MUSCATATUCK RIVER (PWS)	NUTRIENTS	Warm Water Aquatic Life	5A	0.21	Miles
EAST FORK WHITE	51202070404	Jennings	INW0744_09	VERNON FORK MUSCATATUCK RIVER	BIOLOGICAL INTEGRITY	Warm Water Aquatic Life	5A	3.29	Miles
EAST FORK WHITE	51202070404	Jennings	INW0744_09	VERNON FORK MUSCATATUCK RIVER	NUTRIENTS	Warm Water Aquatic Life	5A	3.29	Miles
EAST FORK WHITE	51202070404	Jennings	INW0744_T1002	LONG BRANCH	NUTRIENTS	Warm Water Aquatic Life	5A	7.06	Miles
EAST FORK WHITE	51202070404	Jennings	INW0744_T1002	LONG BRANCH	BIOLOGICAL INTEGRITY	Warm Water Aquatic Life	5A	7.06	Miles
EAST FORK WHITE	51202070404	Jennings	INW0744_T1004	DEER CREEK	BIOLOGICAL INTEGRITY	Warm Water Aquatic Life	5A	4.64	Miles
EAST FORK WHITE	51202070404	Jennings	INW0744_T1004	DEER CREEK	NUTRIENTS	Warm Water Aquatic Life	5A	4.64	Miles
EAST FORK WHITE	51202070505	Scott	INW0755_04	STUCKER DITCH	AMMONIA, UN-IONIZED	Warm Water Aquatic Life	5A	1.01	Miles
EAST FORK WHITE	51202070505	Scott	INW0755_04	STUCKER DITCH	BIOLOGICAL INTEGRITY	Warm Water Aquatic Life	5A	1.01	Miles
EAST FORK WHITE	51202070505	Scott	INW0755_04	STUCKER DITCH	DISSOLVED OXYGEN	Warm Water Aquatic Life	5A	1.01	Miles
EAST FORK WHITE	51202070505	Scott	INW0755_05	STUCKER DITCH	BIOLOGICAL INTEGRITY	Warm Water Aquatic Life	5A	4.74	Miles
EAST FORK WHITE	51202070505	Scott	INW0755_05	STUCKER DITCH	DISSOLVED OXYGEN	Warm Water Aquatic Life	5A	4.74	Miles
EAST FORK WHITE	51202070505	Scott	INW0755_05	STUCKER DITCH	AMMONIA, UN-IONIZED	Warm Water Aquatic Life	5A	4.74	Miles
EAST FORK WHITE	51202070505	Scott	INW0755_06	STUCKER DITCH	DISSOLVED OXYGEN	Warm Water Aquatic Life	5A	0.98	Miles
EAST FORK WHITE	51202070505	Scott	INW0755_06	STUCKER DITCH	BIOLOGICAL INTEGRITY	Warm Water Aquatic Life	5A	0.98	Miles
EAST FORK WHITE	51202070505	Scott	INW0755_06	STUCKER DITCH	AMMONIA, UN-IONIZED	Warm Water Aquatic Life	5A	0.98	Miles
EAST FORK WHITE	51202070505	Scott	INW0755_07	STUCKER DITCH	BIOLOGICAL INTEGRITY	Warm Water Aquatic Life	5A	6.61	Miles
EAST FORK WHITE	51202070505	Scott	INW0755_07	STUCKER DITCH	DISSOLVED OXYGEN	Warm Water Aquatic Life	5A	6.61	Miles
EAST FORK WHITE	51202070505	Scott	INW0755_07	STUCKER DITCH	AMMONIA, UN-IONIZED	Warm Water Aquatic Life	5A	6.61	Miles
EAST FORK WHITE	51202070505	Scott	INW0755_T1009	STUCKER DITCH	AMMONIA, UN-IONIZED	Warm Water Aquatic Life	5A	1	Miles
EAST FORK WHITE	51202070505	Scott	INW0755_T1009	STUCKER DITCH	BIOLOGICAL INTEGRITY	Warm Water Aquatic Life	5A	1	Miles
EAST FORK WHITE	51202070505	Scott	INW0755_T1009	STUCKER DITCH	DISSOLVED OXYGEN	Warm Water Aquatic Life	5A	1	Miles
EAST FORK WHITE	51202070601	Jefferson	INW0761_02	LITTLE CREEK	ESCHERICHIA COLI (E. COLI)	Recreational Use (Human Health)	5A	2.3	Miles
EAST FORK WHITE	51202070601	Jefferson	INW0761_03	LITTLE CREEK	ESCHERICHIA COLI (E. COLI)	Recreational Use (Human Health)	5A	8.44	Miles
EAST FORK WHITE	51202070601	Jefferson	INW0761_T1004	THOMPSON BRANCH	ESCHERICHIA COLI (E. COLI)	Recreational Use (Human Health)	5A	4.13	Miles
EAST FORK WHITE	51202070601	Jefferson	INW0761_T1005	LITTLE CREEK - UNNAMED TRIBUTARY	ESCHERICHIA COLI (E. COLI)	Recreational Use (Human Health)	5A	3.57	Miles
EAST FORK WHITE	51202070603	Jefferson	INW0763_02	BIG CREEK	ESCHERICHIA COLI (E. COLI)	Recreational Use (Human Health)	5A	5.76	Miles
EAST FORK WHITE	51202070603	Jefferson	INW0763_03	BIG CREEK	ESCHERICHIA COLI (E. COLI)	Recreational Use (Human Health)	5A	3.54	Miles
EAST FORK WHITE	51202070603	Jefferson	INW0763_04	BIG CREEK	ESCHERICHIA COLI (E. COLI)	Recreational Use (Human Health)	5A	1.29	Miles
EAST FORK WHITE	51202070603	Jefferson	INW0763_05	BIG CREEK	ESCHERICHIA COLI (E. COLI)	Recreational Use (Human Health)	5A	0.36	Miles
EAST FORK WHITE	51202070603	Jefferson	INW0763_T1001	WALTON CREEK	ESCHERICHIA COLI (E. COLI)	Recreational Use (Human Health)	5A	6.51	Miles
EAST FORK WHITE	51202070603	Jefferson	INW0763_T1007	BIG CREEK - UNNAMED TRIBUTARY	ESCHERICHIA COLI (E. COLI)	Recreational Use (Human Health)	5A	3.15	Miles
EAST FORK WHITE	51202070605	Jefferson/Jennings/Scott	INW0765_01	MUSCATATUCK RIVER	ESCHERICHIA COLI (E. COLI)	Recreational Use (Human Health)	5A	5.62	Miles

BASIN	HYDROLOGIC UNIT CODE	COUNTY	ASSESSMENT UNIT ID	ASSESSMENT UNIT NAME	PARAMETER	DESIGNATED USE	IR CATEGORY	SIZE	UNIT
EAST FORK WHITE	51202070605	Jennings/Scott	INW0765_03	MUSCATATUCK RIVER	ESCHERICHIA COLI (E. COLI)	Recreational Use (Human Health)	5A	17.3	Miles
EAST FORK WHITE	51202070605	Jackson/Jennings/Scott	INW0765_04	MUSCATATUCK RIVER	ESCHERICHIA COLI (E. COLI)	Recreational Use (Human Health)	5A	2.65	Miles
EAST FORK WHITE	51202070606	Jackson/Scott	INW0766_02	MUSCATATUCK RIVER	DISSOLVED OXYGEN	Warm Water Aquatic Life	5A	0.94	Miles
EAST FORK WHITE	51202070606	Scott	INW0766_03	MUSCATATUCK RIVER (PWS)	DISSOLVED OXYGEN	Warm Water Aquatic Life	5A	0.2	Miles
EAST FORK WHITE	51202070606	Jackson/Scott	INW0766_04	MUSCATATUCK RIVER	DISSOLVED OXYGEN	Warm Water Aquatic Life	5A	9.12	Miles
EAST FORK WHITE	51202070606	Jackson/Scott	INW0766_05	MUSCATATUCK RIVER	DISSOLVED OXYGEN	Warm Water Aquatic Life	5A	4.81	Miles
EAST FORK WHITE	51202070606	Jackson/Scott	INW0766_06	MUSCATATUCK RIVER	DISSOLVED OXYGEN	Warm Water Aquatic Life	5A	1.5	Miles
EAST FORK WHITE	51202070606	Scott	INW0766_T1003	MUSCATATUCK RIVER - UNNAMED TRIBUTARY	ESCHERICHIA COLI (E. COLI)	Recreational Use (Human Health)	5A	7.83	Miles
EAST FORK WHITE	51202070606	Jackson	INW0766_T1004	DENS FORD DITCH	ESCHERICHIA COLI (E. COLI)	Recreational Use (Human Health)	5A	7.28	Miles
EAST FORK WHITE	51202070606	Jackson	INW0766_T1009	HALL SHERMAN DITCH	DISSOLVED OXYGEN	Warm Water Aquatic Life	5A	3.49	Miles
EAST FORK WHITE	51202070606	Scott	INW0766_T1010	MUSCATATUCK RIVER - UNNAMED TRIBUTARY	DISSOLVED OXYGEN	Warm Water Aquatic Life	5A	4.81	Miles
EAST FORK WHITE	51202070701	Jennings	INW0771_03	VERNON FORK MUSCATATUCK RIVER	ESCHERICHIA COLI (E. COLI)	Recreational Use (Human Health)	5A	11.14	Miles
EAST FORK WHITE	51202070701	Jennings	INW0771_03	VERNON FORK MUSCATATUCK RIVER	MERCURY IN FISH TISSUE	Fish Consumption	5B	11.14	Miles
EAST FORK WHITE	51202070701	Jennings	INW0771_04	VERNON FORK MUSCATATUCK RIVER	ESCHERICHIA COLI (E. COLI)	Recreational Use (Human Health)	5A	11.18	Miles
EAST FORK WHITE	51202070701	Jennings	INW0771_04	VERNON FORK MUSCATATUCK RIVER	MERCURY IN FISH TISSUE	Fish Consumption	5B	11.18	Miles
EAST FORK WHITE	51202070701	Jennings	INW0771_T1006	VERNON FORK MUSCATATUCK RIVER - UNNAMED TRIBUTARY	ESCHERICHIA COLI (E. COLI)	Recreational Use (Human Health)	5A	3.3	Miles
EAST FORK WHITE	51202070701	Jennings	INW0771_T1006	VERNON FORK MUSCATATUCK RIVER - UNNAMED TRIBUTARY	MERCURY IN FISH TISSUE	Fish Consumption	5B	3.3	Miles
EAST FORK WHITE	51202070702	Jennings	INW0772_01A	SIXMILE CREEK	DISSOLVED OXYGEN	Warm Water Aquatic Life	5A	13.95	Miles
EAST FORK WHITE	51202070702	Jennings	INW0772_01A	SIXMILE CREEK	BIOLOGICAL INTEGRITY	Warm Water Aquatic Life	5A	13.95	Miles
EAST FORK WHITE	51202070702	Jennings	INW0772_03	SIXMILE CREEK	BIOLOGICAL INTEGRITY	Warm Water Aquatic Life	5A	1.35	Miles
EAST FORK WHITE	51202070702	Jennings	INW0772_04	SIXMILE CREEK	BIOLOGICAL INTEGRITY	Warm Water Aquatic Life	5A	2.94	Miles
EAST FORK WHITE	51202070702	Jennings	INW0772_05	SIXMILE CREEK	BIOLOGICAL INTEGRITY	Warm Water Aquatic Life	5A	11.73	Miles
EAST FORK WHITE	51202070702	Jennings	INW0772_06	SIXMILE CREEK	BIOLOGICAL INTEGRITY	Warm Water Aquatic Life	5A	5.58	Miles
EAST FORK WHITE	51202070702	Jennings	INW0772_T1003	SIXMILE CREEK - UNNAMED TRIBUTARY	BIOLOGICAL INTEGRITY	Warm Water Aquatic Life	5A	3.16	Miles
EAST FORK WHITE	51202070702	Jennings	INW0772_T1004	SIXMILE CREEK - UNNAMED TRIBUTARY	BIOLOGICAL INTEGRITY	Warm Water Aquatic Life	5A	3.92	Miles
EAST FORK WHITE	51202070703	Jackson/Jennings	INW0773_01	STORM CREEK	BIOLOGICAL INTEGRITY	Warm Water Aquatic Life	5A	22.82	Miles
EAST FORK WHITE	51202070703	Jackson/Jennings	INW0773_02	STORM CREEK-LOWER	BIOLOGICAL INTEGRITY	Warm Water Aquatic Life	5A	4.59	Miles
EAST FORK WHITE	51202070703	Jackson/Jennings	INW0773_02	STORM CREEK-LOWER	DISSOLVED OXYGEN	Warm Water Aquatic Life	5A	4.59	Miles
EAST FORK WHITE	51202070703	Jennings	INW0773_T1002	STORM CREEK-LOWER	BIOLOGICAL INTEGRITY	Warm Water Aquatic Life	5A	4.68	Miles
EAST FORK WHITE	51202070703	Jennings	INW0773_T1002	STORM CREEK-LOWER	DISSOLVED OXYGEN	Warm Water Aquatic Life	5A	4.68	Miles
EAST FORK WHITE	51202070703	Jackson	INW0773_T1004	STORM CREEK - UNNAMED TRIBUTARY	DISSOLVED OXYGEN	Warm Water Aquatic Life	5A	0.82	Miles
EAST FORK WHITE	51202070703	Jackson	INW0773_T1004	STORM CREEK - UNNAMED TRIBUTARY	BIOLOGICAL INTEGRITY	Warm Water Aquatic Life	5A	0.82	Miles
EAST FORK WHITE	51202070703	Jennings	INW0773_T1006	STORM CREEK - UNNAMED TRIBUTARY	DISSOLVED OXYGEN	Warm Water Aquatic Life	5A	4.47	Miles
EAST FORK WHITE	51202070703	Jennings	INW0773_T1006	STORM CREEK - UNNAMED TRIBUTARY	BIOLOGICAL INTEGRITY	Warm Water Aquatic Life	5A	4.47	Miles
EAST FORK WHITE	51202070704	Jackson/Jennings	INW0774_01	MUTTON CREEK	ESCHERICHIA COLI (E. COLI)	Recreational Use (Human Health)	5A	19.56	Miles
EAST FORK WHITE	51202070704	Jackson	INW0774_02	MUTTON CREEK	BIOLOGICAL INTEGRITY	Warm Water Aquatic Life	5A	15.71	Miles
EAST FORK WHITE	51202070704	Jackson	INW0774_02	MUTTON CREEK	DISSOLVED OXYGEN	Warm Water Aquatic Life	5A	15.71	Miles
EAST FORK WHITE	51202070704	Jackson	INW0774_03	MUTTON CREEK	DISSOLVED OXYGEN	Warm Water Aquatic Life	5A	7.06	Miles
EAST FORK WHITE	51202070704	Jackson	INW0774_03	MUTTON CREEK	ESCHERICHIA COLI (E. COLI)	Recreational Use (Human Health)	5A	7.06	Miles
EAST FORK WHITE	51202070704	Jackson	INW0774_T1003	MUTTON CREEK - UNNAMED TRIBUTARY	BIOLOGICAL INTEGRITY	Warm Water Aquatic Life	5A	11.31	Miles
EAST FORK WHITE	51202070704	Jackson	INW0774_T1003	MUTTON CREEK - UNNAMED TRIBUTARY	DISSOLVED OXYGEN	Warm Water Aquatic Life	5A	11.31	Miles
EAST FORK WHITE	51202070704	Jackson	INW0774_T1005	SANDY BRANCH	BIOLOGICAL INTEGRITY	Warm Water Aquatic Life	5A	12.77	Miles
EAST FORK WHITE	51202070704	Jackson	INW0774_T1006	LUTHER MCDONALD DITCH	BIOLOGICAL INTEGRITY	Warm Water Aquatic Life	5A	5.51	Miles
EAST FORK WHITE	51202070705	Jennings	INW0775_01	VERNON FORK MUSCATATUCK RIVER	DISSOLVED OXYGEN	Warm Water Aquatic Life	5A	17.83	Miles
EAST FORK WHITE	51202070705	Jennings	INW0775_01	VERNON FORK MUSCATATUCK RIVER	MERCURY IN FISH TISSUE	Fish Consumption	5B	17.83	Miles
EAST FORK WHITE	51202070705	Jennings	INW0775_T1001	POLLY BRANCH	DISSOLVED OXYGEN	Warm Water Aquatic Life	5A	4.96	Miles
EAST FORK WHITE	51202070705	Jennings	INW0775_T1001	POLLY BRANCH	MERCURY IN FISH TISSUE	Fish Consumption	5B	4.96	Miles
EAST FORK WHITE	51202070705	Jennings	INW0775_T1003	TEA CREEK	BIOLOGICAL INTEGRITY	Warm Water Aquatic Life	5A	26.39	Miles
EAST FORK WHITE	51202070705	Jennings	INW0775_T1003	TEA CREEK	DISSOLVED OXYGEN	Warm Water Aquatic Life	5A	26.39	Miles
EAST FORK WHITE	51202070705	Jennings	INW0775_T1003	TEA CREEK	ESCHERICHIA COLI (E. COLI)	Recreational Use (Human Health)	5A	26.39	Miles
EAST FORK WHITE	51202070706	Jackson	INW0776_03	VERNON FORK MUSCATATUCK RIVER	DISSOLVED OXYGEN	Warm Water Aquatic Life	5A	10.27	Miles
EAST FORK WHITE	51202070706	Jackson	INW0776_04	VERNON FORK MUSCATATUCK RIVER	DISSOLVED OXYGEN	Warm Water Aquatic Life	5A	0.35	Miles
EAST FORK WHITE	51202070706	Jackson	INW0776_05	VERNON FORK MUSCATATUCK RIVER	DISSOLVED OXYGEN	Warm Water Aquatic Life	5A	6.06	Miles
EAST FORK WHITE	51202070706	Jackson	INW0776_06	VERNON FORK MUSCATATUCK RIVER	DISSOLVED OXYGEN	Warm Water Aquatic Life	5A	4.7	Miles
EAST FORK WHITE	51202070706	Jackson	INW0776_07	VERNON FORK MUSCATATUCK RIVER	DISSOLVED OXYGEN	Warm Water Aquatic Life	5A	1.06	Miles
EAST FORK WHITE	51202070706	Jackson	INW0776_08	VERNON FORK MUSCATATUCK RIVER	DISSOLVED OXYGEN	Warm Water Aquatic Life	5A	2.68	Miles
EAST FORK WHITE	51202070706	Jackson	INW0776_09	VERNON FORK MUSCATATUCK RIVER	DISSOLVED OXYGEN	Warm Water Aquatic Life	5A	0.67	Miles
EAST FORK WHITE	51202070706	Jackson	INW0776_10	VERNON FORK MUSCATATUCK RIVER	DISSOLVED OXYGEN	Warm Water Aquatic Life	5A	2.85	Miles
EAST FORK WHITE	51202070706	Jackson	INW0776_T1007	RIDER DITCH	DISSOLVED OXYGEN	Warm Water Aquatic Life	5A	1.74	Miles
EAST FORK WHITE	51202070706	Jackson	INW0776_T1020	VERNON FORK MUSCATATUCK RIVER	DISSOLVED OXYGEN	Warm Water Aquatic Life	5A	3.01	Miles

BASIN	HYDROLOGIC UNIT CODE	COUNTY	ASSESSMENT UNIT ID	ASSESSMENT UNIT NAME	PARAMETER	DESIGNATED USE	IR CATEGORY	SIZE	UNIT
EAST FORK WHITE	51202070706	Jackson	INW0776_T1025	VERNON FORK MUSCATATUCK RIVER	DISSOLVED OXYGEN	Warm Water Aquatic Life	5A	2.06	Miles
EAST FORK WHITE	51202070802	Washington	INW0782_02	ELK CREEK	ESCHERICHIA COLI (E. COLI)	Recreational Use (Human Health)	5A	7.58	Miles
EAST FORK WHITE	51202070802	Washington	INW0782_02A	ELK CREEK LAKE NO. 9 INLET (NOWING HOLLOW)	ESCHERICHIA COLI (E. COLI)	Recreational Use (Human Health)	5A	0.66	Miles
EAST FORK WHITE	51202070802	Washington	INW0782_02B	ELK CREEK LAKE NO. 9 INLET (FRANK GARRETT HOLLOW)	ESCHERICHIA COLI (E. COLI)	Recreational Use (Human Health)	5A	2.12	Miles
EAST FORK WHITE	51202070802	Washington	INW0782_02C	ELK CREEK LAKE NO. 9 INLET (SMITH HOLLOW)	ESCHERICHIA COLI (E. COLI)	Recreational Use (Human Health)	5A	0.89	Miles
EAST FORK WHITE	51202070802	Washington	INW0782_02D	ELK CREEK LAKE NO. 9 INLET (MCKNIGHT HOLLOW)	ESCHERICHIA COLI (E. COLI)	Recreational Use (Human Health)	5A	1.16	Miles
EAST FORK WHITE	51202070802	Washington	INW0782_02E	ELK CREEK LAKE NO. 3 INLET (SHANTAKY HOLLOW)	ESCHERICHIA COLI (E. COLI)	Recreational Use (Human Health)	5A	1.06	Miles
EAST FORK WHITE	51202070802	Washington	INW0782_03	ELK CREEK	ESCHERICHIA COLI (E. COLI)	Recreational Use (Human Health)	5A	4.95	Miles
EAST FORK WHITE	51202070802	Washington	INW0782_04	ELK CREEK	ESCHERICHIA COLI (E. COLI)	Recreational Use (Human Health)	5A	5.75	Miles
EAST FORK WHITE	51202070802	Washington	INW0782_T1007	ELK CREEK - UNNAMED TRIBUTARY	ESCHERICHIA COLI (E. COLI)	Recreational Use (Human Health)	5A	5.69	Miles
EAST FORK WHITE	51202070803	Scott	INW0783_05	HONEY RUN	ESCHERICHIA COLI (E. COLI)	Recreational Use (Human Health)	5A	5.09	Miles
EAST FORK WHITE	51202070803	Scott	INW0783_05	HONEY RUN	BIOLOGICAL INTEGRITY	Warm Water Aquatic Life	5A	5.09	Miles
EAST FORK WHITE	51202070803	Scott	INW0783_05	HONEY RUN	DISSOLVED OXYGEN	Warm Water Aquatic Life	5A	5.09	Miles
EAST FORK WHITE	51202070803	Scott	INW0783_05A	SCOTTSBURG RESERVOIR INLET	BIOLOGICAL INTEGRITY	Warm Water Aquatic Life	5A	0.25	Miles
EAST FORK WHITE	51202070803	Scott	INW0783_05A	SCOTTSBURG RESERVOIR INLET	DISSOLVED OXYGEN	Warm Water Aquatic Life	5A	0.25	Miles
EAST FORK WHITE	51202070803	Scott	INW0783_05A	SCOTTSBURG RESERVOIR INLET	ESCHERICHIA COLI (E. COLI)	Recreational Use (Human Health)	5A	0.25	Miles
EAST FORK WHITE	51202070803	Scott	INW0783_06	HONEY RUN	BIOLOGICAL INTEGRITY	Warm Water Aquatic Life	5A	2.41	Miles
EAST FORK WHITE	51202070803	Scott	INW0783_06	HONEY RUN	DISSOLVED OXYGEN	Warm Water Aquatic Life	5A	2.41	Miles
EAST FORK WHITE	51202070803	Scott	INW0783_06	HONEY RUN	ESCHERICHIA COLI (E. COLI)	Recreational Use (Human Health)	5A	2.41	Miles
EAST FORK WHITE	51202070803	Scott/Washington	INW0783_07	THOMAS DITCH	BIOLOGICAL INTEGRITY	Warm Water Aquatic Life	5A	7.97	Miles
EAST FORK WHITE	51202070803	Scott/Washington	INW0783_07	THOMAS DITCH	DISSOLVED OXYGEN	Warm Water Aquatic Life	5A	7.97	Miles
EAST FORK WHITE	51202070803	Scott/Washington	INW0783_07	THOMAS DITCH	ESCHERICHIA COLI (E. COLI)	Recreational Use (Human Health)	5A	7.97	Miles
EAST FORK WHITE	51202070803	Washington	INW0783_08	THOMAS DITCH	BIOLOGICAL INTEGRITY	Warm Water Aquatic Life	5A	8.1	Miles
EAST FORK WHITE	51202070803	Washington	INW0783_08	THOMAS DITCH	ESCHERICHIA COLI (E. COLI)	Recreational Use (Human Health)	5A	8.1	Miles
EAST FORK WHITE	51202070803	Washington	INW0783_08	THOMAS DITCH	DISSOLVED OXYGEN	Warm Water Aquatic Life	5A	8.1	Miles
EAST FORK WHITE	51202070803	Washington	INW0783_T1015	THOMAS DITCH - UNNAMED TRIBUTARY	BIOLOGICAL INTEGRITY	Warm Water Aquatic Life	5A	3.34	Miles
EAST FORK WHITE	51202070803	Washington	INW0783_T1015	THOMAS DITCH - UNNAMED TRIBUTARY	DISSOLVED OXYGEN	Warm Water Aquatic Life	5A	3.34	Miles
EAST FORK WHITE	51202070803	Washington	INW0783_T1015	THOMAS DITCH - UNNAMED TRIBUTARY	ESCHERICHIA COLI (E. COLI)	Recreational Use (Human Health)	5A	3.34	Miles
EAST FORK WHITE	51202070803	Washington	INW0783_T1016	THOMAS DITCH - UNNAMED TRIBUTARY	DISSOLVED OXYGEN	Warm Water Aquatic Life	5A	3.65	Miles
EAST FORK WHITE	51202070803	Washington	INW0783_T1016	THOMAS DITCH - UNNAMED TRIBUTARY	ESCHERICHIA COLI (E. COLI)	Recreational Use (Human Health)	5A	3.65	Miles
EAST FORK WHITE	51202070803	Washington	INW0783_T1016	THOMAS DITCH - UNNAMED TRIBUTARY	BIOLOGICAL INTEGRITY	Warm Water Aquatic Life	5A	3.65	Miles
EAST FORK WHITE	51202070902	Jackson/Washington	INW0792_03	MUSCATATUCK RIVER	MERCURY IN FISH TISSUE	Fish Consumption	5B	2.24	Miles
EAST FORK WHITE	51202070902	Jackson/Washington	INW0792_03	MUSCATATUCK RIVER	DISSOLVED OXYGEN	Warm Water Aquatic Life	5A	2.24	Miles
EAST FORK WHITE	51202070902	Jackson/Washington	INW0792_03	MUSCATATUCK RIVER	ESCHERICHIA COLI (E. COLI)	Recreational Use (Human Health)	5A	2.24	Miles
EAST FORK WHITE	51202070902	Jackson/Scott/Washington	INW0792_04	MUSCATATUCK RIVER	ESCHERICHIA COLI (E. COLI)	Recreational Use (Human Health)	5A	8.89	Miles
EAST FORK WHITE	51202070902	Jackson/Scott/Washington	INW0792_04	MUSCATATUCK RIVER	MERCURY IN FISH TISSUE	Fish Consumption	5B	8.89	Miles
EAST FORK WHITE	51202070902	Jackson/Washington	INW0792_05	MUSCATATUCK RIVER	ESCHERICHIA COLI (E. COLI)	Recreational Use (Human Health)	5A	1.37	Miles
EAST FORK WHITE	51202070902	Jackson/Washington	INW0792_05	MUSCATATUCK RIVER	MERCURY IN FISH TISSUE	Fish Consumption	5B	1.37	Miles
EAST FORK WHITE	51202070902	Jackson/Washington	INW0792_06	MUSCATATUCK RIVER	ESCHERICHIA COLI (E. COLI)	Recreational Use (Human Health)	5A	10.2	Miles
EAST FORK WHITE	51202070902	Jackson/Washington	INW0792_06	MUSCATATUCK RIVER	MERCURY IN FISH TISSUE	Fish Consumption	5B	10.2	Miles
EAST FORK WHITE	51202070902	Jackson/Washington	INW0792_07	MUSCATATUCK RIVER	ESCHERICHIA COLI (E. COLI)	Recreational Use (Human Health)	5A	6.87	Miles
EAST FORK WHITE	51202070902	Jackson/Washington	INW0792_07	MUSCATATUCK RIVER	MERCURY IN FISH TISSUE	Fish Consumption	5B	6.87	Miles
EAST FORK WHITE	51202070902	Jackson	INW0792_T1002	SMART DITCH	DISSOLVED OXYGEN	Warm Water Aquatic Life	5A	15.15	Miles
EAST FORK WHITE	51202070902	Jackson	INW0792_T1002	SMART DITCH	ESCHERICHIA COLI (E. COLI)	Recreational Use (Human Health)	5A	15.15	Miles
EAST FORK WHITE	51202070902	Jackson	INW0792_T1002	SMART DITCH	BIOLOGICAL INTEGRITY	Warm Water Aquatic Life	5A	15.15	Miles
EAST FORK WHITE	51202070904	Washington	INW0794_03	DELANEY CREEK	ESCHERICHIA COLI (E. COLI)	Recreational Use (Human Health)	5A	9.93	Miles
EAST FORK WHITE	51202070904	Washington	INW0794_03A	DELANEY CREEK LAKE NO. 10 (POTTER LAKE) INLET	ESCHERICHIA COLI (E. COLI)	Recreational Use (Human Health)	5A	1.89	Miles
EAST FORK WHITE	51202070904	Washington	INW0794_03B	DELANEY CREEK LAKE NO. 10 (POTTER LAKE) INLET	ESCHERICHIA COLI (E. COLI)	Recreational Use (Human Health)	5A	0.6	Miles
EAST FORK WHITE	51202070904	Washington	INW0794_03C	DELANEY CREEK LAKE NO. 10 (POTTER LAKE) INLET	ESCHERICHIA COLI (E. COLI)	Recreational Use (Human Health)	5A	1.2	Miles
EAST FORK WHITE	51202070904	Washington	INW0794_03D	DELANEY CREEK LAKE NO. 11 INLET	ESCHERICHIA COLI (E. COLI)	Recreational Use (Human Health)	5A	0.83	Miles
EAST FORK WHITE	51202070904	Washington	INW0794_03E	DELANEY CREEK LAKE NO. 12 INLET	ESCHERICHIA COLI (E. COLI)	Recreational Use (Human Health)	5A	0.71	Miles
EAST FORK WHITE	51202070904	Washington	INW0794_03F	DELANEY CREEK LAKE NO. 13 (SAYLER LAKE) INLET	ESCHERICHIA COLI (E. COLI)	Recreational Use (Human Health)	5A	1.79	Miles
EAST FORK WHITE	51202070904	Washington	INW0794_03G	DELANEY CREEK LAKE NO. 13 (SAYLER LAKE) INLET	ESCHERICHIA COLI (E. COLI)	Recreational Use (Human Health)	5A	0.26	Miles
EAST FORK WHITE	51202070904	Washington	INW0794_03H	DELANEY CREEK LAKE NO. 14 INLET	ESCHERICHIA COLI (E. COLI)	Recreational Use (Human Health)	5A	0.52	Miles
EAST FORK WHITE	51202070904	Washington	INW0794_04	DELANEY CREEK	ESCHERICHIA COLI (E. COLI)	Recreational Use (Human Health)	5A	1.33	Miles
EAST FORK WHITE	51202070904	Washington	INW0794_05	DELANEY CREEK	ESCHERICHIA COLI (E. COLI)	Recreational Use (Human Health)	5A	7.18	Miles
EAST FORK WHITE	51202070904	Washington	INW0794_06	DELANEY CREEK	ESCHERICHIA COLI (E. COLI)	Recreational Use (Human Health)	5A	2.75	Miles
EAST FORK WHITE	51202070904	Washington	INW0794_T1004	CLAY HILL HOLLOW	ESCHERICHIA COLI (E. COLI)	Recreational Use (Human Health)	5A	0.66	Miles
EAST FORK WHITE	51202070904	Washington	INW0794_T1004A	DELANEY CREEK LAKE NO. 5 INLET	ESCHERICHIA COLI (E. COLI)	Recreational Use (Human Health)	5A	0.46	Miles
EAST FORK WHITE	51202070904	Washington	INW0794_T1004B	DELANEY CREEK LAKE NO. 5 INLET	ESCHERICHIA COLI (E. COLI)	Recreational Use (Human Health)	5A	1.28	Miles

BASIN	HYDROLOGIC UNIT CODE	COUNTY	ASSESSMENT UNIT ID	ASSESSMENT UNIT NAME	PARAMETER	DESIGNATED USE	IR CATEGORY	SIZE	UNIT
EAST FORK WHITE	51202070904	Washington	INW0794_T1008	DUNCAN BRANCH	ESCHERICHIA COLI (E. COLI)	Recreational Use (Human Health)	5A	8.5	Miles
EAST FORK WHITE	51202070904	Washington	INW0794_T1011	DELANY CREEK - UNNAMED TRIBUTARY	ESCHERICHIA COLI (E. COLI)	Recreational Use (Human Health)	5A	4.6	Miles
EAST FORK WHITE	51202070904	Washington	INW0794_T1012	DELANEY CREEK LAKE NO. 2 INLET	ESCHERICHIA COLI (E. COLI)	Recreational Use (Human Health)	5A	5.25	Miles
EAST FORK WHITE	51202070904	Washington	INW0794_T1013	DELANY CREEK - UNNAMED TRIBUTARY	ESCHERICHIA COLI (E. COLI)	Recreational Use (Human Health)	5A	1.35	Miles
EAST FORK WHITE	51202070904	Washington	INW0794_T1013A	DELANY CREEK LAKE NO. 1 INLET	ESCHERICHIA COLI (E. COLI)	Recreational Use (Human Health)	5A	1.63	Miles
EAST FORK WHITE	51202070904	Washington	INW0794_T1014	DELANY CREEK LAKE NO. 1 INLET	ESCHERICHIA COLI (E. COLI)	Recreational Use (Human Health)	5A	3.66	Miles
EAST FORK WHITE	51202070904	Washington	INW0794_T1015	DELANY CREEK - UNNAMED TRIBUTARY (WINSLOW HOLLOW)	ESCHERICHIA COLI (E. COLI)	Recreational Use (Human Health)	5A	1.49	Miles
EAST FORK WHITE	51202070904	Washington	INW0794_T1015A	DELANY CREEK LAKE NO. 3 INLET	ESCHERICHIA COLI (E. COLI)	Recreational Use (Human Health)	5A	3.12	Miles
EAST FORK WHITE	51202070904	Washington	INW0794_T1016	DELANY CREEK - UNNAMED TRIBUTARY (SPURGEON HOLLOW)	ESCHERICHIA COLI (E. COLI)	Recreational Use (Human Health)	5A	0.68	Miles
EAST FORK WHITE	51202070904	Washington	INW0794_T1017	DELANY CREEK - UNNAMED TRIBUTARY (SPURGEON HOLLOW)	ESCHERICHIA COLI (E. COLI)	Recreational Use (Human Health)	5A	7.01	Miles
EAST FORK WHITE	51202070904	Washington	INW0794_T1018	DELANY CREEK - UNNAMED TRIBUTARY	ESCHERICHIA COLI (E. COLI)	Recreational Use (Human Health)	5A	0.4	Miles
EAST FORK WHITE	51202070904	Washington	INW0794_T1018A	DELANEY CREEK LAKE NO. 15 (PLATTSBURG POND) INLET	ESCHERICHIA COLI (E. COLI)	Recreational Use (Human Health)	5A	0.95	Miles
EAST FORK WHITE	51202070904	Washington	INW0794_T1018B	DELANEY CREEK LAKE NO. 15 (PLATTSBURG POND) INLET	ESCHERICHIA COLI (E. COLI)	Recreational Use (Human Health)	5A	0.43	Miles
EAST FORK WHITE	51202070904	Washington	INW0794_T1019	DELANY CREEK - UNNAMED TRIBUTARY (CLAY HILL HOLLOW)	ESCHERICHIA COLI (E. COLI)	Recreational Use (Human Health)	5A	4.71	Miles
EAST FORK WHITE	51202070905	Jackson/Washington	INW0795_03	MUSCATATUCK RIVER	BIOLOGICAL INTEGRITY	Warm Water Aquatic Life	5A	6.63	Miles
EAST FORK WHITE	51202070905	Jackson/Washington	INW0795_03	MUSCATATUCK RIVER	DISSOLVED OXYGEN	Warm Water Aquatic Life	5A	6.63	Miles
EAST FORK WHITE	51202070905	Jackson/Washington	INW0795_03	MUSCATATUCK RIVER	MERCURY IN FISH TISSUE	Fish Consumption	5B	6.63	Miles
EAST FORK WHITE	51202070905	Jackson/Washington	INW0795_03	MUSCATATUCK RIVER	PCBS IN FISH TISSUE	Fish Consumption	5B	6.63	Miles
EAST FORK WHITE	51202070905	Jackson/Washington	INW0795_04	MUSCATATUCK RIVER	BIOLOGICAL INTEGRITY	Warm Water Aquatic Life	5A	12.44	Miles
EAST FORK WHITE	51202070905	Jackson/Washington	INW0795_04	MUSCATATUCK RIVER	DISSOLVED OXYGEN	Warm Water Aquatic Life	5A	12.44	Miles
EAST FORK WHITE	51202070905	Jackson/Washington	INW0795_04	MUSCATATUCK RIVER	MERCURY IN FISH TISSUE	Fish Consumption	5B	12.44	Miles
EAST FORK WHITE	51202070905	Jackson/Washington	INW0795_04	MUSCATATUCK RIVER	PCBS IN FISH TISSUE	Fish Consumption	5B	12.44	Miles
EAST FORK WHITE	51202070905	Jackson/Washington	INW0795_05	MUCATATUCK RIVER	MERCURY IN FISH TISSUE	Fish Consumption	5B	3.31	Miles
EAST FORK WHITE	51202070905	Jackson/Washington	INW0795_05	MUCATATUCK RIVER	BIOLOGICAL INTEGRITY	Warm Water Aquatic Life	5A	3.31	Miles
EAST FORK WHITE	51202070905	Jackson/Washington	INW0795_05	MUCATATUCK RIVER	DISSOLVED OXYGEN	Warm Water Aquatic Life	5A	3.31	Miles
EAST FORK WHITE	51202070905	Jackson/Washington	INW0795_05	MUCATATUCK RIVER	PCBS IN FISH TISSUE	Fish Consumption	5B	3.31	Miles
EAST FORK WHITE	51202070905	Jackson/Washington	INW0795_06	MUCATATUCK RIVER	MERCURY IN FISH TISSUE	Fish Consumption	5B	1.87	Miles
EAST FORK WHITE	51202070905	Jackson/Washington	INW0795_06	MUCATATUCK RIVER	PCBS IN FISH TISSUE	Fish Consumption	5B	1.87	Miles
EAST FORK WHITE	51202070905	Jackson/Washington	INW0795_06	MUCATATUCK RIVER	BIOLOGICAL INTEGRITY	Warm Water Aquatic Life	5A	1.87	Miles
EAST FORK WHITE	51202070905	Jackson/Washington	INW0795_06	MUCATATUCK RIVER	DISSOLVED OXYGEN	Warm Water Aquatic Life	5A	1.87	Miles
EAST FORK WHITE	51202070905	Jackson	INW0795_T1005	SNYDER DITCH	BIOLOGICAL INTEGRITY	Warm Water Aquatic Life	5A	3.33	Miles
EAST FORK WHITE	51202070905	Jackson	INW0795_T1005	SNYDER DITCH	DISSOLVED OXYGEN	Warm Water Aquatic Life	5A	3.33	Miles
EAST FORK WHITE	51202070905	Jackson	INW0795_T1005	SNYDER DITCH	MERCURY IN FISH TISSUE	Fish Consumption	5B	3.33	Miles
EAST FORK WHITE	51202070905	Jackson	INW0795_T1005	SNYDER DITCH	PCBS IN FISH TISSUE	Fish Consumption	5B	3.33	Miles
EAST FORK WHITE	51202070905	Washington	INW0795_T1006	MUSCATATUCK RIVER - UNNAMED TRIBUTARY	BIOLOGICAL INTEGRITY	Warm Water Aquatic Life	5A	2.74	Miles
EAST FORK WHITE	51202070905	Washington	INW0795_T1006	MUSCATATUCK RIVER - UNNAMED TRIBUTARY	DISSOLVED OXYGEN	Warm Water Aquatic Life	5A	2.74	Miles
EAST FORK WHITE	51202070905	Washington	INW0795_T1006	MUSCATATUCK RIVER - UNNAMED TRIBUTARY	MERCURY IN FISH TISSUE	Fish Consumption	5B	2.74	Miles
EAST FORK WHITE	51202070905	Washington	INW0795_T1006	MUSCATATUCK RIVER - UNNAMED TRIBUTARY	PCBS IN FISH TISSUE	Fish Consumption	5B	2.74	Miles
EAST FORK WHITE	51202070905	Jackson	INW0795_T1007	MUSCATATUCK RIVER - UNNAMED TRIBUTARY	MERCURY IN FISH TISSUE	Fish Consumption	5B	5.17	Miles
EAST FORK WHITE	51202070905	Jackson	INW0795_T1007	MUSCATATUCK RIVER - UNNAMED TRIBUTARY	DISSOLVED OXYGEN	Warm Water Aquatic Life	5A	5.17	Miles
EAST FORK WHITE	51202070905	Jackson	INW0795_T1007	MUSCATATUCK RIVER - UNNAMED TRIBUTARY	BIOLOGICAL INTEGRITY	Warm Water Aquatic Life	5A	5.17	Miles
EAST FORK WHITE	51202070905	Jackson	INW0795_T1007	MUSCATATUCK RIVER - UNNAMED TRIBUTARY	PCBS IN FISH TISSUE	Fish Consumption	5B	5.17	Miles
EAST FORK WHITE	51202070905	Washington	INW0795_T1008	MUSCATATUCK RIVER - UNNAMED TRIBUTARY	BIOLOGICAL INTEGRITY	Warm Water Aquatic Life	5A	1.8	Miles
EAST FORK WHITE	51202070905	Washington	INW0795_T1008	MUSCATATUCK RIVER - UNNAMED TRIBUTARY	DISSOLVED OXYGEN	Warm Water Aquatic Life	5A	1.8	Miles
EAST FORK WHITE	51202070905	Washington	INW0795_T1008	MUSCATATUCK RIVER - UNNAMED TRIBUTARY	MERCURY IN FISH TISSUE	Fish Consumption	5B	1.8	Miles
EAST FORK WHITE	51202070905	Washington	INW0795_T1008	MUSCATATUCK RIVER - UNNAMED TRIBUTARY	PCBS IN FISH TISSUE	Fish Consumption	5B	1.8	Miles
EAST FORK WHITE	51202070604	Jefferson/Scott	INW07P1040_00	HARDY LAKE	PCBS IN FISH TISSUE	Fish Consumption	5B	741	Acres
EAST FORK WHITE	51202080101	Washington	INW0811_04	RUSH CREEK	ESCHERICHIA COLI (E. COLI)	Recreational Use (Human Health)	5A	5.24	Miles
EAST FORK WHITE	51202080101	Washington	INW0811_T1006	RUSH CREEK - UNNAMED TRIBUTARY	ESCHERICHIA COLI (E. COLI)	Recreational Use (Human Health)	5A	4.06	Miles
EAST FORK WHITE	51202080102	Washington	INW0812_02	BUFFALO CREEK	ESCHERICHIA COLI (E. COLI)	Recreational Use (Human Health)	5A	10.08	Miles
EAST FORK WHITE	51202080102	Washington	INW0812_03	BUFFALO CREEK	ESCHERICHIA COLI (E. COLI)	Recreational Use (Human Health)	5A	15.1	Miles
EAST FORK WHITE	51202080102	Washington	INW0812_T1005	BUFFALO CREEK - UNNAMED TRIBUTARY	ESCHERICHIA COLI (E. COLI)	Recreational Use (Human Health)	5A	3.96	Miles
EAST FORK WHITE	51202080102	Washington	INW0812_T1008	BUFFALO CREEK - UNNAMED TRIBUTARY	ESCHERICHIA COLI (E. COLI)	Recreational Use (Human Health)	5A	1.97	Miles
EAST FORK WHITE	51202080102	Washington	INW0812_T1009	BUFFALO CREEK - UNNAMED TRIBUTARY	ESCHERICHIA COLI (E. COLI)	Recreational Use (Human Health)	5A	1.59	Miles
EAST FORK WHITE	51202080103	Washington	INW0813_04	TWIN CREEK	ESCHERICHIA COLI (E. COLI)	Recreational Use (Human Health)	5A	11.09	Miles
EAST FORK WHITE	51202080103	Washington	INW0813_05	TWIN CREEK	ESCHERICHIA COLI (E. COLI)	Recreational Use (Human Health)	5A	9.6	Miles
EAST FORK WHITE	51202080103	Washington	INW0813_T1006	TWIN CREEK - UNNAMED TRIBUTARY	ESCHERICHIA COLI (E. COLI)	Recreational Use (Human Health)	5A	1.95	Miles
EAST FORK WHITE	51202080104	Jackson/Washington	INW0814_02	EAST FORK WHITE RIVER	PCBS IN FISH TISSUE	Fish Consumption	5B	9.73	Miles
EAST FORK WHITE	51202080104	Jackson/Washington	INW0814_03	EAST FORK WHITE RIVER	PCBS IN FISH TISSUE	Fish Consumption	5B	6.75	Miles
EAST FORK WHITE	51202080104	Jackson	INW0814_T1006	HINDERLIDER DITCH	PCBS IN FISH TISSUE	Fish Consumption	5B	8.46	Miles

BASIN	HYDROLOGIC UNIT CODE	COUNTY	ASSESSMENT UNIT ID	ASSESSMENT UNIT NAME	PARAMETER	DESIGNATED USE	IR CATEGORY	SIZE	UNIT
EAST FORK WHITE	51202080202	Jackson	INW0822_02	GUTHRIE CREEK	BIOLOGICAL INTEGRITY	Warm Water Aquatic Life	5A	9.8	Miles
EAST FORK WHITE	51202080202	Jackson/Lawrence	INW0822_03	GUTHRIE CREEK	BIOLOGICAL INTEGRITY	Warm Water Aquatic Life	5A	10.51	Miles
EAST FORK WHITE	51202080202	Jackson/Lawrence	INW0822_04	GUTHRIE CREEK	BIOLOGICAL INTEGRITY	Warm Water Aquatic Life	5A	13.03	Miles
EAST FORK WHITE	51202080202	Jackson	INW0822_T1001	CLEAR SPRING CREEK	BIOLOGICAL INTEGRITY	Warm Water Aquatic Life	5A	13.7	Miles
EAST FORK WHITE	51202080202	Jackson/Lawrence	INW0822_T1002	DRY CREEK	BIOLOGICAL INTEGRITY	Warm Water Aquatic Life	5A	12.47	Miles
EAST FORK WHITE	51202080202	Jackson	INW0822_T1003	GUTHRIE CREEK - UNNAMED TRIBUTARY	BIOLOGICAL INTEGRITY	Warm Water Aquatic Life	5A	4.46	Miles
EAST FORK WHITE	51202080202	Jackson	INW0822_T1004	GUTHRIE CREEK - UNNAMED TRIBUTARY	BIOLOGICAL INTEGRITY	Warm Water Aquatic Life	5A	3.53	Miles
EAST FORK WHITE	51202080202	Jackson	INW0822_T1005	GUTHRIE CREEK - UNNAMED TRIBUTARY	BIOLOGICAL INTEGRITY	Warm Water Aquatic Life	5A	2.45	Miles
EAST FORK WHITE	51202080202	Jackson	INW0822_T1006	GUTHRIE CREEK - UNNAMED TRIBUTARY	BIOLOGICAL INTEGRITY	Warm Water Aquatic Life	5A	2.21	Miles
EAST FORK WHITE	51202080202	Lawrence	INW0822_T1007	GUTHRIE CREEKGUTHRIE CREEK - UNNAMED TRIBUTARY	BIOLOGICAL INTEGRITY	Warm Water Aquatic Life	5A	2.23	Miles
EAST FORK WHITE	51202080203	Lawrence	INW0823_01	GUTHRIE CREEK	DISSOLVED OXYGEN	Warm Water Aquatic Life	5A	16.89	Miles
EAST FORK WHITE	51202080203	Lawrence	INW0823_01	GUTHRIE CREEK	ESCHERICHIA COLI (E. COLI)	Recreational Use (Human Health)	5A	16.89	Miles
EAST FORK WHITE	51202080203	Lawrence	INW0823_02	GUTHRIE CREEK	ESCHERICHIA COLI (E. COLI)	Recreational Use (Human Health)	5A	4.6	Miles
EAST FORK WHITE	51202080203	Lawrence	INW0823_T1003	CRAWFORD CREEK	DISSOLVED OXYGEN	Warm Water Aquatic Life	5A	5.62	Miles
EAST FORK WHITE	51202080203	Lawrence	INW0823_T1004A	SOUTH FORK CRAWFORD CREEK	DISSOLVED OXYGEN	Warm Water Aquatic Life	5A	0.79	Miles
EAST FORK WHITE	51202080203	Lawrence	INW0823_T1008	CRAWFORD CREEK - SOUTH FORK	DISSOLVED OXYGEN	Warm Water Aquatic Life	5A	2.09	Miles
EAST FORK WHITE	51202080302	Jackson/Lawrence/Washington	INW0832_03	EAST FORK WHITE RIVER	ESCHERICHIA COLI (E. COLI)	Recreational Use (Human Health)	5A	13.94	Miles
EAST FORK WHITE	51202080302	Jackson/Lawrence/Washington	INW0832_03	EAST FORK WHITE RIVER	PCBS IN FISH TISSUE	Fish Consumption	5B	13.94	Miles
EAST FORK WHITE	51202080302	Lawrence/Washington	INW0832_04	EAST FORK WHITE RIVER	PCBS IN FISH TISSUE	Fish Consumption	5B	4.84	Miles
EAST FORK WHITE	51202080302	Lawrence	INW0832_05	EAST FORK WHITE RIVER	PCBS IN FISH TISSUE	Fish Consumption	5B	6.41	Miles
EAST FORK WHITE	51202080302	Lawrence	INW0832_06	EAST FORK WHITE RIVER	PCBS IN FISH TISSUE	Fish Consumption	5B	4.7	Miles
EAST FORK WHITE	51202080302	Washington	INW0832_T1005	CLIFTY CREEK	ESCHERICHIA COLI (E. COLI)	Recreational Use (Human Health)	5A	14	Miles
EAST FORK WHITE	51202080304	Lawrence	INW0834_03	EAST FORK WHITE RIVER	PCBS IN FISH TISSUE	Fish Consumption	5B	0.85	Miles
EAST FORK WHITE	51202080304	Lawrence	INW0834_04	EAST FORK WHITE RIVER	PCBS IN FISH TISSUE	Fish Consumption	5B	3.48	Miles
EAST FORK WHITE	51202080304	Lawrence	INW0834_06	EAST FORK WHITE RIVER	PCBS IN FISH TISSUE	Fish Consumption	5B	0.97	Miles
EAST FORK WHITE	51202080304	Lawrence	INW0834_08	EAST FORK WHITE RIVER (PWS)	PCBS IN FISH TISSUE	Fish Consumption	5B	0.19	Miles
EAST FORK WHITE	51202080304	Lawrence	INW0834_09	EAST FORK WHITE RIVER	PCBS IN FISH TISSUE	Fish Consumption	5B	3.02	Miles
EAST FORK WHITE	51202080402	Brown	INW0842_03	LITTLE SALT CREEK	ESCHERICHIA COLI (E. COLI)	Recreational Use (Human Health)	5A	10.13	Miles
EAST FORK WHITE	51202080402	Brown/Jackson	INW0842_04	LITTLE SALT CREEK	ESCHERICHIA COLI (E. COLI)	Recreational Use (Human Health)	5A	9.16	Miles
EAST FORK WHITE	51202080402	Brown/Jackson	INW0842_05	LITTLE SALT CREEK	ESCHERICHIA COLI (E. COLI)	Recreational Use (Human Health)	5A	5.38	Miles
EAST FORK WHITE	51202080402	Jackson	INW0842_06	LITTLE SALT CREEK	ESCHERICHIA COLI (E. COLI)	Recreational Use (Human Health)	5A	5.25	Miles
EAST FORK WHITE	51202080402	Brown/Jackson	INW0842_T1002	CROSS BRANCH	ESCHERICHIA COLI (E. COLI)	Recreational Use (Human Health)	5A	5.5	Miles
EAST FORK WHITE	51202080402	Brown/Jackson	INW0842_T1003	LITTLE SALT CREEK - UNNAMED TRIBUTARY	ESCHERICHIA COLI (E. COLI)	Recreational Use (Human Health)	5A	2.55	Miles
EAST FORK WHITE	51202080402	Jackson	INW0842_T1004	LITTLE SALT CREEK - UNNAMED TRIBUTARY	ESCHERICHIA COLI (E. COLI)	Recreational Use (Human Health)	5A	3.72	Miles
EAST FORK WHITE	51202080402	Jackson	INW0842_T1005	LITTLE SALT CREEK - UNNAMED TRIBUTARY	ESCHERICHIA COLI (E. COLI)	Recreational Use (Human Health)	5A	4.15	Miles
EAST FORK WHITE	51202080402	Brown/Jackson	INW0842_T1006	LITTLE SALT CREEK - UNNAMED TRIBUTARY (MITCHELL HOLLOW)	ESCHERICHIA COLI (E. COLI)	Recreational Use (Human Health)	5A	6.58	Miles
EAST FORK WHITE	51202080404	Jackson	INW0844_02	SALT CREEK, SOUTH FORK	BIOLOGICAL INTEGRITY	Warm Water Aquatic Life	5A	4.28	Miles
EAST FORK WHITE	51202080404	Jackson	INW0844_02	SALT CREEK, SOUTH FORK	DISSOLVED OXYGEN	Warm Water Aquatic Life	5A	4.28	Miles
EAST FORK WHITE	51202080404	Jackson	INW0844_03	SALT CREEK, SOUTH FORK	BIOLOGICAL INTEGRITY	Warm Water Aquatic Life	5A	6.63	Miles
EAST FORK WHITE	51202080404	Jackson	INW0844_03	SALT CREEK, SOUTH FORK	DISSOLVED OXYGEN	Warm Water Aquatic Life	5A	6.63	Miles
EAST FORK WHITE	51202080404	Brown/Jackson	INW0844_04	SALT CREEK, SOUTH FORK	BIOLOGICAL INTEGRITY	Warm Water Aquatic Life	5A	6.63	Miles
EAST FORK WHITE	51202080404	Brown/Jackson	INW0844_04	SALT CREEK, SOUTH FORK	DISSOLVED OXYGEN	Warm Water Aquatic Life	5A	6.63	Miles
EAST FORK WHITE	51202080404	Jackson	INW0844_T1006	SALT CREEK, SOUTH FORK - UNNAMED TRIBUTARY	BIOLOGICAL INTEGRITY	Warm Water Aquatic Life	5A	2.05	Miles
EAST FORK WHITE	51202080404	Jackson	INW0844_T1006	SALT CREEK, SOUTH FORK - UNNAMED TRIBUTARY	DISSOLVED OXYGEN	Warm Water Aquatic Life	5A	2.05	Miles
EAST FORK WHITE	51202080404	Brown/Jackson	INW0844_T1011	SALT CREEK, SOUTH FORK - UNNAMED TRIBUTARY	DISSOLVED OXYGEN	Warm Water Aquatic Life	5A	2.39	Miles
EAST FORK WHITE	51202080404	Brown/Jackson	INW0844_T1011	SALT CREEK, SOUTH FORK - UNNAMED TRIBUTARY	BIOLOGICAL INTEGRITY	Warm Water Aquatic Life	5A	2.39	Miles
EAST FORK WHITE	51202080701	Brown	INW0871_T1011	CROOKED CREEK	ESCHERICHIA COLI (E. COLI)	Recreational Use (Human Health)	5A	10.13	Miles
EAST FORK WHITE	51202080701	Brown	INW0871_T1011A	CROOKED CREEK	ESCHERICHIA COLI (E. COLI)	Recreational Use (Human Health)	5A	1.31	Miles
EAST FORK WHITE	51202080701	Brown	INW0871_T1011B	CROOKED CREEK	ESCHERICHIA COLI (E. COLI)	Recreational Use (Human Health)	5A	0.4	Miles
EAST FORK WHITE	51202080801	Monroe	INW0881_03	CLEAR CREEK	BIOLOGICAL INTEGRITY	Warm Water Aquatic Life	5A	3.11	Miles
EAST FORK WHITE	51202080801	Monroe	INW0881_03	CLEAR CREEK	PCBS IN FISH TISSUE	Fish Consumption	5B	3.11	Miles
EAST FORK WHITE	51202080801	Monroe	INW0881_04	CLEAR CREEK	BIOLOGICAL INTEGRITY	Warm Water Aquatic Life	5A	0.59	Miles
EAST FORK WHITE	51202080801	Monroe	INW0881_T1009	JACKSON CREEK	BIOLOGICAL INTEGRITY	Warm Water Aquatic Life	5A	2.29	Miles
EAST FORK WHITE	51202080801	Monroe	INW0881_T1010	CLEAR CREEK - UNNAMED TRIBUTARY	BIOLOGICAL INTEGRITY	Warm Water Aquatic Life	5A	6.74	Miles
EAST FORK WHITE	51202080802	Monroe	INW0882_02	CLEAR CREEK	PCBS IN FISH TISSUE	Fish Consumption	5B	5.88	Miles
EAST FORK WHITE	51202080802	Monroe	INW0882_03	CLEAR CREEK	NUTRIENTS	Warm Water Aquatic Life	5A	9.12	Miles
EAST FORK WHITE	51202080802	Monroe	INW0882_03	CLEAR CREEK	PCBS IN FISH TISSUE	Fish Consumption	5B	9.12	Miles
EAST FORK WHITE	51202080802	Monroe	INW0882_T1004	CLEAR CREEK - UNNAMED TRIBUTARY	BIOLOGICAL INTEGRITY	Warm Water Aquatic Life	5A	3.58	Miles
EAST FORK WHITE	51202080802	Monroe	INW0882_T1007	CLEAR CREEK - UNNAMED TRIBUTARY	PCBS IN FISH TISSUE	Fish Consumption	5B	2.51	Miles
EAST FORK WHITE	51202080803	Monroe	INW0883_01	CLEAR CREEK	PCBS IN FISH TISSUE	Fish Consumption	5B	6.29	Miles

BASIN	HYDROLOGIC UNIT CODE	COUNTY	ASSESSMENT UNIT ID	ASSESSMENT UNIT NAME	PARAMETER	DESIGNATED USE	IR CATEGORY	SIZE	UNIT
EAST FORK WHITE	51202080803	Monroe	INW0883_02	CLEAR CREEK	PCBS IN FISH TISSUE	Fish Consumption	5B	3.52	Miles
EAST FORK WHITE	51202080804	Lawrence	INW0884_T1010	HENDERSON CREEK	BIOLOGICAL INTEGRITY	Warm Water Aquatic Life	5A	5.5	Miles
EAST FORK WHITE	51202080805	Lawrence	INW0885_02	LITTLE SALT CREEK	DISSOLVED OXYGEN	Warm Water Aquatic Life	5A	6.09	Miles
EAST FORK WHITE	51202080805	Lawrence	INW0885_05	LITTLE SALT CREEK	BIOLOGICAL INTEGRITY	Warm Water Aquatic Life	5A	0.77	Miles
EAST FORK WHITE	51202080805	Lawrence/Monroe	INW0885_T1001	LITTLE SALT CREEK - UNNAMED TRIBUTARY	BIOLOGICAL INTEGRITY	Warm Water Aquatic Life	5A	9.81	Miles
EAST FORK WHITE	51202080806	Monroe	INW0886_01	SALT CREEK	MERCURY IN FISH TISSUE	Fish Consumption	5B	1.21	Miles
EAST FORK WHITE	51202080806	Lawrence/Monroe	INW0886_02	SALT CREEK	MERCURY IN FISH TISSUE	Fish Consumption	5B	6.33	Miles
EAST FORK WHITE	51202080806	Lawrence/Monroe	INW0886_02	SALT CREEK	PCBS IN FISH TISSUE	Fish Consumption	5B	6.33	Miles
EAST FORK WHITE	51202080806	Lawrence	INW0886_03	SALT CREEK	MERCURY IN FISH TISSUE	Fish Consumption	5B	5.54	Miles
EAST FORK WHITE	51202080806	Lawrence	INW0886_03	SALT CREEK	PCBS IN FISH TISSUE	Fish Consumption	5B	5.54	Miles
EAST FORK WHITE	51202080806	Lawrence	INW0886_04	SALT CREEK	PCBS IN FISH TISSUE	Fish Consumption	5B	0.33	Miles
EAST FORK WHITE	51202080806	Lawrence	INW0886_04	SALT CREEK	MERCURY IN FISH TISSUE	Fish Consumption	5B	0.33	Miles
EAST FORK WHITE	51202080806	Lawrence/Monroe	INW0886_T1004	WOLF CREEK	BIOLOGICAL INTEGRITY	Warm Water Aquatic Life	5A	6.69	Miles
EAST FORK WHITE	51202080806	Lawrence	INW0886_T1009	GULLETTS CREEK	BIOLOGICAL INTEGRITY	Warm Water Aquatic Life	5A	12.46	Miles
EAST FORK WHITE	51202080806	Lawrence	INW0886_T1012	PLEASANT RUN	PCBS IN FISH TISSUE	Fish Consumption	5B	8.65	Miles
EAST FORK WHITE	51202080806	Lawrence	INW0886_T1013	PLEASANT RUN	PCBS IN FISH TISSUE	Fish Consumption	5B	11.59	Miles
EAST FORK WHITE	51202080806	Lawrence	INW0886_T1013	PLEASANT RUN	BIOLOGICAL INTEGRITY	Warm Water Aquatic Life	5A	11.59	Miles
EAST FORK WHITE	51202080807	Lawrence	INW0887_02	SALT CREEK	MERCURY IN FISH TISSUE	Fish Consumption	5B	3.81	Miles
EAST FORK WHITE	51202080807	Lawrence	INW0887_02	SALT CREEK	PCBS IN FISH TISSUE	Fish Consumption	5B	3.81	Miles
EAST FORK WHITE	51202080807	Lawrence	INW0887_03	SALT CREEK	MERCURY IN FISH TISSUE	Fish Consumption	5B	2.69	Miles
EAST FORK WHITE	51202080807	Lawrence	INW0887_03	SALT CREEK	PCBS IN FISH TISSUE	Fish Consumption	5B	2.69	Miles
EAST FORK WHITE	51202080807	Lawrence	INW0887_04	SALT CREEK	BIOLOGICAL INTEGRITY	Warm Water Aquatic Life	5A	10.62	Miles
EAST FORK WHITE	51202080807	Lawrence	INW0887_04	SALT CREEK	PCBS IN FISH TISSUE	Fish Consumption	5B	10.62	Miles
EAST FORK WHITE	51202080807	Lawrence	INW0887_04	SALT CREEK	MERCURY IN FISH TISSUE	Fish Consumption	5B	10.62	Miles
EAST FORK WHITE	51202080807	Lawrence	INW0887_05	SALT CREEK	BIOLOGICAL INTEGRITY	Warm Water Aquatic Life	5A	1.01	Miles
EAST FORK WHITE	51202080807	Lawrence	INW0887_05	SALT CREEK	MERCURY IN FISH TISSUE	Fish Consumption	5B	1.01	Miles
EAST FORK WHITE	51202080807	Lawrence	INW0887_05	SALT CREEK	PCBS IN FISH TISSUE	Fish Consumption	5B	1.01	Miles
EAST FORK WHITE	51202080807	Lawrence	INW0887_T1009	SALT CREEK - UNNAMED TRIBUTARY	MERCURY IN FISH TISSUE	Fish Consumption	5B	1.47	Miles
EAST FORK WHITE	51202080807	Lawrence	INW0887_T1009	SALT CREEK - UNNAMED TRIBUTARY	PCBS IN FISH TISSUE	Fish Consumption	5B	1.47	Miles
EAST FORK WHITE	51202080902	Greene/Monroe	INW0892_02	INDIAN CREEK	ESCHERICHIA COLI (E. COLI)	Recreational Use (Human Health)	5A	4.59	Miles
EAST FORK WHITE	51202080902	Greene/Lawrence	INW0892_03	INDIAN CREEK	ESCHERICHIA COLI (E. COLI)	Recreational Use (Human Health)	5A	2.59	Miles
EAST FORK WHITE	51202080902	Greene	INW0892_T1002	MITCHELL BRANCH	ESCHERICHIA COLI (E. COLI)	Recreational Use (Human Health)	5A	7.85	Miles
EAST FORK WHITE	51202080902	Greene	INW0892_T1005	INDIAN CREEK - UNNAMED TRIBUTARY	ESCHERICHIA COLI (E. COLI)	Recreational Use (Human Health)	5A	3.14	Miles
EAST FORK WHITE	51202080902	Greene/Monroe	INW0892_T1006	INDIAN CREEK - UNNAMED TRIBUTARY	ESCHERICHIA COLI (E. COLI)	Recreational Use (Human Health)	5A	2.6	Miles
EAST FORK WHITE	51202080903	Lawrence	INW0893_T1005	SPRING CREEK	ESCHERICHIA COLI (E. COLI)	Recreational Use (Human Health)	5A	14.7	Miles
EAST FORK WHITE	51202080903	Lawrence	INW0893_T1006	DRY BRANCH	ESCHERICHIA COLI (E. COLI)	Recreational Use (Human Health)	5A	1.58	Miles
EAST FORK WHITE	51202080903	Lawrence	INW0893_T1007	SPRING CREEK - UNNAMED TRIBUTARY	ESCHERICHIA COLI (E. COLI)	Recreational Use (Human Health)	5A	4.11	Miles
EAST FORK WHITE	51202080906	Martin	INW0896_02	INDIAN CREEK	MERCURY IN FISH TISSUE	Fish Consumption	5B	8.84	Miles
EAST FORK WHITE	51202080906	Martin	INW0896_02	INDIAN CREEK	PCBS IN FISH TISSUE	Fish Consumption	5B	8.84	Miles
EAST FORK WHITE	51202080906	Lawrence/Martin	INW0896_03	INDIAN CREEK-MT. OLIVE	MERCURY IN FISH TISSUE	Fish Consumption	5B	11.57	Miles
EAST FORK WHITE	51202080906	Martin	INW0896_04	INDIAN CREEK-MT. OLIVE	MERCURY IN FISH TISSUE	Fish Consumption	5B	11.46	Miles
EAST FORK WHITE	51202081001	Lawrence	INW08A1_03	LEATHERWOOD CREEK	ESCHERICHIA COLI (E. COLI)	Recreational Use (Human Health)	5A	10.38	Miles
EAST FORK WHITE	51202081001	Lawrence	INW08A1_04	LEATHERWOOD CREEK	ESCHERICHIA COLI (E. COLI)	Recreational Use (Human Health)	5A	15.54	Miles
EAST FORK WHITE	51202081001	Lawrence	INW08A1_05	LEATHERWOOD CREEK	ESCHERICHIA COLI (E. COLI)	Recreational Use (Human Health)	5A	1.33	Miles
EAST FORK WHITE	51202081001	Lawrence	INW08A1_T1003	LEATHERWOOD CREEK - UNNAMED TRIBUTARY	ESCHERICHIA COLI (E. COLI)	Recreational Use (Human Health)	5A	2.42	Miles
EAST FORK WHITE	51202081001	Lawrence	INW08A1_T1004	LEATHERWOOD CREEK - UNNAMED TRIBUTARY	ESCHERICHIA COLI (E. COLI)	Recreational Use (Human Health)	5A	2.56	Miles
EAST FORK WHITE	51202081001	Lawrence	INW08A1_T1005	LEATHERWOOD CREEK - UNNAMED TRIBUTARY	ESCHERICHIA COLI (E. COLI)	Recreational Use (Human Health)	5A	1.17	Miles
EAST FORK WHITE	51202081001	Lawrence	INW08A1_T1006	LEATHERWOOD CREEK - UNNAMED TRIBUTARY	ESCHERICHIA COLI (E. COLI)	Recreational Use (Human Health)	5A	1.26	Miles
EAST FORK WHITE	51202081001	Lawrence	INW08A1_T1007	LEATHERWOOD CREEK - UNNAMED TRIBUTARY	ESCHERICHIA COLI (E. COLI)	Recreational Use (Human Health)	5A	1.17	Miles
EAST FORK WHITE	51202081001	Lawrence	INW08A1_T1008	LEATHERWOOD CREEK - UNNAMED TRIBUTARY	ESCHERICHIA COLI (E. COLI)	Recreational Use (Human Health)	5A	1.74	Miles
EAST FORK WHITE	51202081001	Lawrence	INW08A1_T1009	LEATHERWOOD CREEK - UNNAMED TRIBUTARY	ESCHERICHIA COLI (E. COLI)	Recreational Use (Human Health)	5A	1.5	Miles
EAST FORK WHITE	51202081001	Lawrence	INW08A1_T1010	LEATHERWOOD CREEK - UNNAMED TRIBUTARY	ESCHERICHIA COLI (E. COLI)	Recreational Use (Human Health)	5A	1.87	Miles
EAST FORK WHITE	51202081001	Lawrence	INW08A1_T1011	LEATHERWOOD CREEK - UNNAMED TRIBUTARY	ESCHERICHIA COLI (E. COLI)	Recreational Use (Human Health)	5A	1.11	Miles
EAST FORK WHITE	51202081001	Lawrence	INW08A1_T1012	LEATHERWOOD CREEK - UNNAMED TRIBUTARY	ESCHERICHIA COLI (E. COLI)	Recreational Use (Human Health)	5A	1.74	Miles
EAST FORK WHITE	51202081001	Lawrence	INW08A1_T1014	LEATHERWOOD CREEK - UNNAMED TRIBUTARY	ESCHERICHIA COLI (E. COLI)	Recreational Use (Human Health)	5A	1.87	Miles
EAST FORK WHITE	51202081001	Lawrence	INW08A1_T1015	LEATHERWOOD CREEK - UNNAMED TRIBUTARY	ESCHERICHIA COLI (E. COLI)	Recreational Use (Human Health)	5A	1.15	Miles
EAST FORK WHITE	51202081001	Lawrence	INW08A1_T1018	LEATHERWOOD CREEK, SOUTH FORK - UNNAMED TRIBUTARY	ESCHERICHIA COLI (E. COLI)	Recreational Use (Human Health)	5A	3.56	Miles
EAST FORK WHITE	51202081001	Lawrence	INW08A1_T1019	LEATHERWOOD CREEK, SOUTH FORK	ESCHERICHIA COLI (E. COLI)	Recreational Use (Human Health)	5A	11.96	Miles
EAST FORK WHITE	51202081001	Lawrence	INW08A1_T1020	LEATHERWOOD CREEK, SOUTH FORK	ESCHERICHIA COLI (E. COLI)	Recreational Use (Human Health)	5A	11.34	Miles
EAST FORK WHITE	51202081002	Lawrence	INW08A2_02	EAST FORK WHITE RIVER	PCBS IN FISH TISSUE	Fish Consumption	5B	3.86	Miles

BASIN	HYDROLOGIC UNIT CODE	COUNTY	ASSESSMENT UNIT ID	ASSESSMENT UNIT NAME	PARAMETER	DESIGNATED USE	IR CATEGORY	SIZE	UNIT
EAST FORK WHITE	51202081002	Lawrence	INW08A2_03	EAST FORK WHITE RIVER	PCBS IN FISH TISSUE	Fish Consumption	5B	4.62	Miles
EAST FORK WHITE	51202081002	Lawrence	INW08A2_04	EAST FORK WHITE RIVER	PCBS IN FISH TISSUE	Fish Consumption	5B	0.81	Miles
EAST FORK WHITE	51202081003	Lawrence	INW08A3_03	EAST FORK WHITE RIVER	PCBS IN FISH TISSUE	Fish Consumption	5B	1.84	Miles
EAST FORK WHITE	51202081003	Lawrence	INW08A3_04	EAST FORK WHITE RIVER (PWS)	PCBS IN FISH TISSUE	Fish Consumption	5B	0.19	Miles
EAST FORK WHITE	51202081003	Lawrence	INW08A3_05	EAST FORK WHITE RIVER	PCBS IN FISH TISSUE	Fish Consumption	5B	0.19	Miles
EAST FORK WHITE	51202081003	Lawrence	INW08A3_06	EAST FORK WHITE RIVER	PCBS IN FISH TISSUE	Fish Consumption	5B	1	Miles
EAST FORK WHITE	51202081003	Lawrence	INW08A3_T1004	LEATHERWOOD CREEK	DISSOLVED OXYGEN	Warm Water Aquatic Life	5A	14.17	Miles
EAST FORK WHITE	51202081003	Lawrence	INW08A3_T1004	LEATHERWOOD CREEK	ESCHERICHIA COLI (E. COLI)	Recreational Use (Human Health)	5A	14.17	Miles
EAST FORK WHITE	51202081003	Lawrence	INW08A3_T1006	LEATHERWOOD CREEK	DISSOLVED OXYGEN	Warm Water Aquatic Life	5A	4.04	Miles
EAST FORK WHITE	51202081003	Lawrence	INW08A3_T1006	LEATHERWOOD CREEK	ESCHERICHIA COLI (E. COLI)	Recreational Use (Human Health)	5A	4.04	Miles
EAST FORK WHITE	51202081003	Lawrence	INW08A3_T1007	SPIDER CREEK	DISSOLVED OXYGEN	Warm Water Aquatic Life	5A	1.65	Miles
EAST FORK WHITE	51202081003	Lawrence	INW08A3_T1007	SPIDER CREEK	ESCHERICHIA COLI (E. COLI)	Recreational Use (Human Health)	5A	1.65	Miles
EAST FORK WHITE	51202081003	Lawrence	INW08A3_T1008	SPIDER CREEK	DISSOLVED OXYGEN	Warm Water Aquatic Life	5A	1.67	Miles
EAST FORK WHITE	51202081003	Lawrence	INW08A3_T1008	SPIDER CREEK	ESCHERICHIA COLI (E. COLI)	Recreational Use (Human Health)	5A	1.67	Miles
EAST FORK WHITE	51202081005	Lawrence	INW08A5_02	EAST FORK WHITE RIVER	PCBS IN FISH TISSUE	Fish Consumption	5B	2.13	Miles
EAST FORK WHITE	51202081005	Lawrence	INW08A5_02	EAST FORK WHITE RIVER	ESCHERICHIA COLI (E. COLI)	Recreational Use (Human Health)	5A	2.13	Miles
EAST FORK WHITE	51202081005	Lawrence	INW08A5_03	EAST FORK WHITE RIVER	ESCHERICHIA COLI (E. COLI)	Recreational Use (Human Health)	5A	2.97	Miles
EAST FORK WHITE	51202081005	Lawrence	INW08A5_03	EAST FORK WHITE RIVER	PCBS IN FISH TISSUE	Fish Consumption	5B	2.97	Miles
EAST FORK WHITE	51202081005	Lawrence	INW08A5_04	EAST FORK WHITE RIVER	ESCHERICHIA COLI (E. COLI)	Recreational Use (Human Health)	5A	1.98	Miles
EAST FORK WHITE	51202081005	Lawrence	INW08A5_04	EAST FORK WHITE RIVER	PCBS IN FISH TISSUE	Fish Consumption	5B	1.98	Miles
EAST FORK WHITE	51202081005	Lawrence	INW08A5_05	EAST FORK WHITE RIVER	ESCHERICHIA COLI (E. COLI)	Recreational Use (Human Health)	5A	1.55	Miles
EAST FORK WHITE	51202081005	Lawrence	INW08A5_05	EAST FORK WHITE RIVER	PCBS IN FISH TISSUE	Fish Consumption	5B	1.55	Miles
EAST FORK WHITE	51202081005	Lawrence	INW08A5_06	EAST FORK WHITE RIVER	ESCHERICHIA COLI (E. COLI)	Recreational Use (Human Health)	5A	2.38	Miles
EAST FORK WHITE	51202081005	Lawrence	INW08A5_06	EAST FORK WHITE RIVER	PCBS IN FISH TISSUE	Fish Consumption	5B	2.38	Miles
EAST FORK WHITE	51202081005	Lawrence	INW08A5_07	EAST FORK WHITE RIVER	ESCHERICHIA COLI (E. COLI)	Recreational Use (Human Health)	5A	2.01	Miles
EAST FORK WHITE	51202081005	Lawrence	INW08A5_07	EAST FORK WHITE RIVER	PCBS IN FISH TISSUE	Fish Consumption	5B	2.01	Miles
EAST FORK WHITE	51202081005	Lawrence	INW08A5_08	EAST FORK WHITE RIVER	ESCHERICHIA COLI (E. COLI)	Recreational Use (Human Health)	5A	0.8	Miles
EAST FORK WHITE	51202081005	Lawrence	INW08A5_08	EAST FORK WHITE RIVER	PCBS IN FISH TISSUE	Fish Consumption	5B	0.8	Miles
EAST FORK WHITE	51202081005	Lawrence	INW08A5_T1002	EAST FORK WHITE RIVER - UNNAMED TRIBUTARY	ESCHERICHIA COLI (E. COLI)	Recreational Use (Human Health)	5A	3.31	Miles
EAST FORK WHITE	51202081005	Lawrence	INW08A5_T1002	EAST FORK WHITE RIVER - UNNAMED TRIBUTARY	PCBS IN FISH TISSUE	Fish Consumption	5B	3.31	Miles
EAST FORK WHITE	51202081006	Lawrence	INW08A6_02	EAST FORK WHITE RIVER	BIOLOGICAL INTEGRITY	Warm Water Aquatic Life	5A	5.72	Miles
EAST FORK WHITE	51202081006	Lawrence	INW08A6_02	EAST FORK WHITE RIVER	PCBS IN FISH TISSUE	Fish Consumption	5B	5.72	Miles
EAST FORK WHITE	51202081006	Lawrence/Martin	INW08A6_03	EAST FORK WHITE RIVER	BIOLOGICAL INTEGRITY	Warm Water Aquatic Life	5A	6.57	Miles
EAST FORK WHITE	51202081006	Lawrence/Martin	INW08A6_03	EAST FORK WHITE RIVER	PCBS IN FISH TISSUE	Fish Consumption	5B	6.57	Miles
EAST FORK WHITE	51202081006	Martin	INW08A6_04	EAST FORK WHITE RIVER	BIOLOGICAL INTEGRITY	Warm Water Aquatic Life	5A	4.82	Miles
EAST FORK WHITE	51202081006	Martin	INW08A6_04	EAST FORK WHITE RIVER	PCBS IN FISH TISSUE	Fish Consumption	5B	4.82	Miles
EAST FORK WHITE	51202081006	Martin	INW08A6_05	EAST FORK WHITE RIVER	BIOLOGICAL INTEGRITY	Warm Water Aquatic Life	5A	6.77	Miles
EAST FORK WHITE	51202081006	Martin	INW08A6_05	EAST FORK WHITE RIVER	PCBS IN FISH TISSUE	Fish Consumption	5B	6.77	Miles
EAST FORK WHITE	51202081006	Martin	INW08A6_06	EAST FORK WHITE RIVER	BIOLOGICAL INTEGRITY	Warm Water Aquatic Life	5A	9.03	Miles
EAST FORK WHITE	51202081006	Martin	INW08A6_06	EAST FORK WHITE RIVER	PCBS IN FISH TISSUE	Fish Consumption	5B	9.03	Miles
EAST FORK WHITE	51202081103	Martin	INW08B3_02	BOGGS CREEK	ESCHERICHIA COLI (E. COLI)	Recreational Use (Human Health)	5A	9.85	Miles
EAST FORK WHITE	51202081103	Martin	INW08B3_03	BOGGS CREEK	ESCHERICHIA COLI (E. COLI)	Recreational Use (Human Health)	5A	3.14	Miles
EAST FORK WHITE	51202081103	Martin	INW08B3_04	BOGGS CREEK	ESCHERICHIA COLI (E. COLI)	Recreational Use (Human Health)	5A	0.35	Miles
EAST FORK WHITE	51202081103	Martin	INW08B3_05	BOGGS CREEK	ESCHERICHIA COLI (E. COLI)	Recreational Use (Human Health)	5A	4.37	Miles
EAST FORK WHITE	51202081103	Martin	INW08B3_06	BOGGS CREEK	ESCHERICHIA COLI (E. COLI)	Recreational Use (Human Health)	5A	10.67	Miles
EAST FORK WHITE	51202081205	Orange	INW08C5_02	LOST RIVER (OSRW)	ESCHERICHIA COLI (E. COLI)	Recreational Use (Human Health)	5A	10.64	Miles
EAST FORK WHITE	51202081205	Orange	INW08C5_03	LOST RIVER (OSRW)	ESCHERICHIA COLI (E. COLI)	Recreational Use (Human Health)	5A	6.58	Miles
EAST FORK WHITE	51202081205	Orange	INW08C5_04	LOST RIVER (OSRW)	ESCHERICHIA COLI (E. COLI)	Recreational Use (Human Health)	5A	2.86	Miles
EAST FORK WHITE	51202081205	Orange	INW08C5_05	LOST RIVER (OSRW)	ESCHERICHIA COLI (E. COLI)	Recreational Use (Human Health)	5A	2.97	Miles
EAST FORK WHITE	51202081205	Orange	INW08C5_T1004	SMALL DRAIN (OSRW)	ESCHERICHIA COLI (E. COLI)	Recreational Use (Human Health)	5A	2.8	Miles
EAST FORK WHITE	51202081303	Orange	INW08D3_02	LICK CREEK	ESCHERICHIA COLI (E. COLI)	Recreational Use (Human Health)	5A	0.61	Miles
EAST FORK WHITE	51202081303	Orange	INW08D3_03	LICK CREEK	ESCHERICHIA COLI (E. COLI)	Recreational Use (Human Health)	5A	4.41	Miles
EAST FORK WHITE	51202081303	Orange	INW08D3_05	LICK CREEK	ESCHERICHIA COLI (E. COLI)	Recreational Use (Human Health)	5A	6.53	Miles
EAST FORK WHITE	51202081303	Orange	INW08D3_06	LICK CREEK	ESCHERICHIA COLI (E. COLI)	Recreational Use (Human Health)	5A	41.48	Miles
EAST FORK WHITE	51202081304	Orange	INW08D4_02	FRENCH LICK CREEK	ESCHERICHIA COLI (E. COLI)	Recreational Use (Human Health)	5A	8.15	Miles
EAST FORK WHITE	51202081304	Orange	INW08D4_03	FRENCH LICK CREEK	ESCHERICHIA COLI (E. COLI)	Recreational Use (Human Health)	5A	4.37	Miles
EAST FORK WHITE	51202081304	Orange	INW08D4_04	FRENCH LICK CREEK	ESCHERICHIA COLI (E. COLI)	Recreational Use (Human Health)	5A	5.5	Miles
EAST FORK WHITE	51202081304	Orange	INW08D4_T1010	FRENCH LICK CREEK - UNNAMED TRIBUTARY	BIOLOGICAL INTEGRITY	Warm Water Aquatic Life	5A	3.96	Miles
EAST FORK WHITE	51202081304	Orange	INW08D4_T1010	FRENCH LICK CREEK - UNNAMED TRIBUTARY	ESCHERICHIA COLI (E. COLI)	Recreational Use (Human Health)	5A	3.96	Miles
EAST FORK WHITE	51202081305	Orange	INW08D5_04	LOST RIVER (OSRW)	BIOLOGICAL INTEGRITY	Warm Water Aquatic Life	5A	5.39	Miles

BASIN	HYDROLOGIC UNIT CODE	COUNTY	ASSESSMENT UNIT ID	ASSESSMENT UNIT NAME	PARAMETER	DESIGNATED USE	IR CATEGORY	SIZE	UNIT
EAST FORK WHITE	51202081305	Orange	INW08D5_04	LOST RIVER (OSRW)	ESCHERICHIA COLI (E. COLI)	Recreational Use (Human Health)	5A	5.39	Miles
EAST FORK WHITE	51202081305	Orange	INW08D5_05	LOST RIVER (OSRW)	BIOLOGICAL INTEGRITY	Warm Water Aquatic Life	5A	4.57	Miles
EAST FORK WHITE	51202081305	Orange	INW08D5_05	LOST RIVER (OSRW)	ESCHERICHIA COLI (E. COLI)	Recreational Use (Human Health)	5A	4.57	Miles
EAST FORK WHITE	51202081305	Orange	INW08D5_06	LOST RIVER (OSRW)	ESCHERICHIA COLI (E. COLI)	Recreational Use (Human Health)	5A	5.83	Miles
EAST FORK WHITE	51202081305	Orange	INW08D5_07	LOST RIVER (OSRW) (PWS)	ESCHERICHIA COLI (E. COLI)	Recreational Use (Human Health)	5A	0.19	Miles
EAST FORK WHITE	51202081305	Orange	INW08D5_08	LOST RIVER (OSRW)	ESCHERICHIA COLI (E. COLI)	Recreational Use (Human Health)	5A	1.89	Miles
EAST FORK WHITE	51202081305	Orange	INW08D5_T1006	LOST RIVER - UNNAMED TRIBUTARY	BIOLOGICAL INTEGRITY	Warm Water Aquatic Life	5A	2.43	Miles
EAST FORK WHITE	51202081305	Orange	INW08D5_T1006	LOST RIVER - UNNAMED TRIBUTARY	ESCHERICHIA COLI (E. COLI)	Recreational Use (Human Health)	5A	2.43	Miles
EAST FORK WHITE	51202081305	Orange	INW08D5_T1007	LOST RIVER - UNNAMED TRIBUTARY	ESCHERICHIA COLI (E. COLI)	Recreational Use (Human Health)	5A	0.88	Miles
EAST FORK WHITE	51202081305	Orange	INW08D5_T1008	LOST RIVER - UNNAMED TRIBUTARY	ESCHERICHIA COLI (E. COLI)	Recreational Use (Human Health)	5A	0.49	Miles
EAST FORK WHITE	51202081305	Orange	INW08D5_T1009	LOST RIVER - UNNAMED TRIBUTARY	ESCHERICHIA COLI (E. COLI)	Recreational Use (Human Health)	5A	0.53	Miles
EAST FORK WHITE	51202081305	Orange	INW08D5_T1010	LOST RIVER - UNNAMED TRIBUTARY	ESCHERICHIA COLI (E. COLI)	Recreational Use (Human Health)	5A	1.35	Miles
EAST FORK WHITE	51202081305	Orange	INW08D5_T1011	LOST RIVER - UNNAMED TRIBUTARY	ESCHERICHIA COLI (E. COLI)	Recreational Use (Human Health)	5A	1.41	Miles
EAST FORK WHITE	51202081305	Orange	INW08D5_T1012	LOST RIVER - UNNAMED TRIBUTARY	ESCHERICHIA COLI (E. COLI)	Recreational Use (Human Health)	5A	0.38	Miles
EAST FORK WHITE	51202081305	Orange	INW08D5_T1013	LOST RIVER - UNNAMED TRIBUTARY	ESCHERICHIA COLI (E. COLI)	Recreational Use (Human Health)	5A	0.4	Miles
EAST FORK WHITE	51202081305	Orange	INW08D5_T1013	LOST RIVER - UNNAMED TRIBUTARY	BIOLOGICAL INTEGRITY	Warm Water Aquatic Life	5A	0.4	Miles
EAST FORK WHITE	51202081305	Orange	INW08D5_T1014	LOST RIVER - UNNAMED TRIBUTARY	BIOLOGICAL INTEGRITY	Warm Water Aquatic Life	5A	0.4	Miles
EAST FORK WHITE	51202081305	Orange	INW08D5_T1014	LOST RIVER - UNNAMED TRIBUTARY	ESCHERICHIA COLI (E. COLI)	Recreational Use (Human Health)	5A	0.4	Miles
EAST FORK WHITE	51202081305	Orange	INW08D5_T1015	LOST RIVER - UNNAMED TRIBUTARY	BIOLOGICAL INTEGRITY	Warm Water Aquatic Life	5A	0.56	Miles
EAST FORK WHITE	51202081305	Orange	INW08D5_T1015	LOST RIVER - UNNAMED TRIBUTARY	ESCHERICHIA COLI (E. COLI)	Recreational Use (Human Health)	5A	0.56	Miles
EAST FORK WHITE	51202081305	Orange	INW08D5_T1016	LOST RIVER - UNNAMED TRIBUTARY	BIOLOGICAL INTEGRITY	Warm Water Aquatic Life	5A	0.55	Miles
EAST FORK WHITE	51202081305	Orange	INW08D5_T1016	LOST RIVER - UNNAMED TRIBUTARY	ESCHERICHIA COLI (E. COLI)	Recreational Use (Human Health)	5A	0.55	Miles
EAST FORK WHITE	51202081305	Orange	INW08D5_T1017	LOST RIVER - UNNAMED TRIBUTARY	BIOLOGICAL INTEGRITY	Warm Water Aquatic Life	5A	1.63	Miles
EAST FORK WHITE	51202081305	Orange	INW08D5_T1017	LOST RIVER - UNNAMED TRIBUTARY	ESCHERICHIA COLI (E. COLI)	Recreational Use (Human Health)	5A	1.63	Miles
EAST FORK WHITE	51202081305	Orange	INW08D5_T1018	LOST RIVER - UNNAMED TRIBUTARY	BIOLOGICAL INTEGRITY	Warm Water Aquatic Life	5A	0.79	Miles
EAST FORK WHITE	51202081305	Orange	INW08D5_T1018	LOST RIVER - UNNAMED TRIBUTARY	ESCHERICHIA COLI (E. COLI)	Recreational Use (Human Health)	5A	0.79	Miles
EAST FORK WHITE	51202081305	Orange	INW08D5_T1019	LOST RIVER - UNNAMED TRIBUTARY	BIOLOGICAL INTEGRITY	Warm Water Aquatic Life	5A	0.47	Miles
EAST FORK WHITE	51202081305	Orange	INW08D5_T1019	LOST RIVER - UNNAMED TRIBUTARY	ESCHERICHIA COLI (E. COLI)	Recreational Use (Human Health)	5A	0.47	Miles
EAST FORK WHITE	51202081307	Martin	INW08D7_03	LOST RIVER (OSRW)	ESCHERICHIA COLI (E. COLI)	Recreational Use (Human Health)	5A	4.44	Miles
EAST FORK WHITE	51202081307	Martin	INW08D7_04	LOST RIVER (OSRW)	ESCHERICHIA COLI (E. COLI)	Recreational Use (Human Health)	5A	4.39	Miles
EAST FORK WHITE	51202081307	Martin	INW08D7_T1008	LOST RIVER - UNNAMED TRIBUTARY	ESCHERICHIA COLI (E. COLI)	Recreational Use (Human Health)	5A	0.36	Miles
EAST FORK WHITE	51202081307	Martin	INW08D7_T1009	LOST RIVER - UNNAMED TRIBUTARY	ESCHERICHIA COLI (E. COLI)	Recreational Use (Human Health)	5A	1.36	Miles
EAST FORK WHITE	51202081307	Martin	INW08D7_T1010	LOST RIVER - UNNAMED TRIBUTARY	ESCHERICHIA COLI (E. COLI)	Recreational Use (Human Health)	5A	0.51	Miles
EAST FORK WHITE	51202081307	Martin	INW08D7_T1011	LOST RIVER - UNNAMED TRIBUTARY	ESCHERICHIA COLI (E. COLI)	Recreational Use (Human Health)	5A	1.24	Miles
EAST FORK WHITE	51202081307	Martin	INW08D7_T1012	LOST RIVER - UNNAMED TRIBUTARY	ESCHERICHIA COLI (E. COLI)	Recreational Use (Human Health)	5A	1.33	Miles
EAST FORK WHITE	51202081308	Martin	INW08D8_02	LOST RIVER (OSRW)	BIOLOGICAL INTEGRITY	Warm Water Aquatic Life	5A	12.92	Miles
EAST FORK WHITE	51202081308	Martin	INW08D8_02	LOST RIVER (OSRW)	ESCHERICHIA COLI (E. COLI)	Recreational Use (Human Health)	5A	12.92	Miles
EAST FORK WHITE	51202081308	Martin	INW08D8_03	LOST RIVER (OSRW)	BIOLOGICAL INTEGRITY	Warm Water Aquatic Life	5A	2.26	Miles
EAST FORK WHITE	51202081308	Martin	INW08D8_03	LOST RIVER (OSRW)	ESCHERICHIA COLI (E. COLI)	Recreational Use (Human Health)	5A	2.26	Miles
EAST FORK WHITE	51202081308	Martin	INW08D8_T1003	LOST RIVER - UNNAMED TRIBUTARY (HARNER HOLLOW)	BIOLOGICAL INTEGRITY	Warm Water Aquatic Life	5A	50	Miles
EAST FORK WHITE	51202081308	Martin	INW08D8_T1003	LOST RIVER - UNNAMED TRIBUTARY (HARNER HOLLOW)	DISSOLVED OXYGEN	Warm Water Aquatic Life	5A	50	Miles
EAST FORK WHITE	51202081308	Martin	INW08D8_T1008	LOST RIVER - UNNAMED TRIBUTARY	BIOLOGICAL INTEGRITY	Warm Water Aquatic Life	5A	2.42	Miles
EAST FORK WHITE	51202081308	Martin	INW08D8_T1008	LOST RIVER - UNNAMED TRIBUTARY	ESCHERICHIA COLI (E. COLI)	Recreational Use (Human Health)	5A	2.42	Miles
EAST FORK WHITE	51202081308	Martin	INW08D8_T1009	LOST RIVER - UNNAMED TRIBUTARY	ESCHERICHIA COLI (E. COLI)	Recreational Use (Human Health)	5A	1.1	Miles
EAST FORK WHITE	51202081308	Martin	INW08D8_T1009	LOST RIVER - UNNAMED TRIBUTARY	BIOLOGICAL INTEGRITY	Warm Water Aquatic Life	5A	1.1	Miles
EAST FORK WHITE	51202081308	Martin	INW08D8_T1010	LOST RIVER - UNNAMED TRIBUTARY	BIOLOGICAL INTEGRITY	Warm Water Aquatic Life	5A	0.76	Miles
EAST FORK WHITE	51202081308	Martin	INW08D8_T1010	LOST RIVER - UNNAMED TRIBUTARY	ESCHERICHIA COLI (E. COLI)	Recreational Use (Human Health)	5A	0.76	Miles
EAST FORK WHITE	51202081308	Dubois/Martin	INW08D8_T1011	LOST RIVER - UNNAMED TRIBUTARY	BIOLOGICAL INTEGRITY	Warm Water Aquatic Life	5A	1.59	Miles
EAST FORK WHITE	51202081308	Dubois/Martin	INW08D8_T1011	LOST RIVER - UNNAMED TRIBUTARY	ESCHERICHIA COLI (E. COLI)	Recreational Use (Human Health)	5A	1.59	Miles
EAST FORK WHITE	51202081402	Lawrence/Orange	INW08E2_02	BEAVER CREEK	BIOLOGICAL INTEGRITY	Warm Water Aquatic Life	5A	10.98	Miles
EAST FORK WHITE	51202081402	Lawrence	INW08E2_03	BEAVER CREEK	BIOLOGICAL INTEGRITY	Warm Water Aquatic Life	5A	1.37	Miles
EAST FORK WHITE	51202081402	Lawrence	INW08E2_04	BEAVER CREEK	BIOLOGICAL INTEGRITY	Warm Water Aquatic Life	5A	4.36	Miles
EAST FORK WHITE	51202081402	Lawrence/Martin	INW08E2_05	BEAVER CREEK	BIOLOGICAL INTEGRITY	Warm Water Aquatic Life	5A	2.1	Miles
EAST FORK WHITE	51202081402	Martin	INW08E2_06	BEAVER CREEK	BIOLOGICAL INTEGRITY	Warm Water Aquatic Life	5A	10.15	Miles
EAST FORK WHITE	51202081402	Lawrence/Orange	INW08E2_T1007	BEAVER CREEK - UNNAMED TRIBUTARY (PRUETT HOLLOW)	BIOLOGICAL INTEGRITY	Warm Water Aquatic Life	5A	3.06	Miles
EAST FORK WHITE	51202081402	Lawrence	INW08E2_T1008	BEAVER CREEK - UNNAMED TRIBUTARY (BURTON HOLLOW)	BIOLOGICAL INTEGRITY	Warm Water Aquatic Life	5A	2.14	Miles
EAST FORK WHITE	51202081402	Lawrence	INW08E2_T1009	BEAVER CREEK - UNNAMED TRIBUTARY	BIOLOGICAL INTEGRITY	Warm Water Aquatic Life	5A	4.06	Miles
EAST FORK WHITE	51202081402	Lawrence/Martin	INW08E2_T1010	BEAVER CREEK - UNNAMED TRIBUTARY	BIOLOGICAL INTEGRITY	Warm Water Aquatic Life	5A	1.88	Miles
EAST FORK WHITE	51202081402	Lawrence/Martin	INW08E2_T1011	BEAVER CREEK - UNNAMED TRIBUTARY	BIOLOGICAL INTEGRITY	Warm Water Aquatic Life	5A	2.39	Miles
EAST FORK WHITE	51202081402	Martin	INW08E2_T1012	BEAVER CREEK - UNNAMED TRIBUTARY	BIOLOGICAL INTEGRITY	Warm Water Aquatic Life	5A	1.12	Miles

BASIN	HYDROLOGIC UNIT CODE	COUNTY	ASSESSMENT UNIT ID	ASSESSMENT UNIT NAME	PARAMETER	DESIGNATED USE	IR CATEGORY	SIZE	UNIT
EAST FORK WHITE	51202081403	Martin	INW08E3_02	BEAVER CREEK	DISSOLVED OXYGEN	Warm Water Aquatic Life	5A	0.96	Miles
EAST FORK WHITE	51202081403	Martin	INW08E3_03	BEAVER CREEK	DISSOLVED OXYGEN	Warm Water Aquatic Life	5A	10.95	Miles
EAST FORK WHITE	51202081403	Martin	INW08E3_04	BEAVER CREEK	DISSOLVED OXYGEN	Warm Water Aquatic Life	5A	5.94	Miles
EAST FORK WHITE	51202081403	Martin	INW08E3_T1007	DEEP CUT LAKE INLET	DISSOLVED OXYGEN	Warm Water Aquatic Life	5A	5.95	Miles
EAST FORK WHITE	51202081403	Martin	INW08E3_T1007A	DEEP CUT LAKE INLET	DISSOLVED OXYGEN	Warm Water Aquatic Life	5A	0.53	Miles
EAST FORK WHITE	51202081404	Martin	INW08E4_03	EAST FORK WHITE RIVER	PCBS IN FISH TISSUE	Fish Consumption	5B	22.6	Miles
EAST FORK WHITE	51202081404	Martin	INW08E4_03	EAST FORK WHITE RIVER	MERCURY IN FISH TISSUE	Fish Consumption	5B	22.6	Miles
EAST FORK WHITE	51202081404	Martin	INW08E4_04	EAST FORK WHITE RIVER	PCBS IN FISH TISSUE	Fish Consumption	5B	12.21	Miles
EAST FORK WHITE	51202081404	Martin	INW08E4_T1008	NUBBIN RIDGE BRANCH	PCBS IN FISH TISSUE	Fish Consumption	5B	3.38	Miles
EAST FORK WHITE	51202081406	Martin	INW08E6_02	EAST FORK WHITE RIVER	BIOLOGICAL INTEGRITY	Warm Water Aquatic Life	5A	3.32	Miles
EAST FORK WHITE	51202081406	Martin	INW08E6_02	EAST FORK WHITE RIVER	PCBS IN FISH TISSUE	Fish Consumption	5B	3.32	Miles
EAST FORK WHITE	51202081406	Martin	INW08E6_03	EAST FORK WHITE RIVER	BIOLOGICAL INTEGRITY	Warm Water Aquatic Life	5A	1.85	Miles
EAST FORK WHITE	51202081406	Martin	INW08E6_03	EAST FORK WHITE RIVER	PCBS IN FISH TISSUE	Fish Consumption	5B	1.85	Miles
EAST FORK WHITE	51202081406	Martin	INW08E6_04	EAST FORK WHITE RIVER	BIOLOGICAL INTEGRITY	Warm Water Aquatic Life	5A	3.15	Miles
EAST FORK WHITE	51202081406	Martin	INW08E6_04	EAST FORK WHITE RIVER	PCBS IN FISH TISSUE	Fish Consumption	5B	3.15	Miles
EAST FORK WHITE	51202081406	Martin	INW08E6_05	EAST FORK WHITE RIVER	BIOLOGICAL INTEGRITY	Warm Water Aquatic Life	5A	1.44	Miles
EAST FORK WHITE	51202081406	Martin	INW08E6_05	EAST FORK WHITE RIVER	PCBS IN FISH TISSUE	Fish Consumption	5B	1.44	Miles
EAST FORK WHITE	51202081406	Martin	INW08E6_06	EAST FORK WHITE RIVER	BIOLOGICAL INTEGRITY	Warm Water Aquatic Life	5A	2.81	Miles
EAST FORK WHITE	51202081406	Martin	INW08E6_06	EAST FORK WHITE RIVER	PCBS IN FISH TISSUE	Fish Consumption	5B	2.81	Miles
EAST FORK WHITE	51202081407	Martin	INW08E7_02	EAST FORK WHITE RIVER	PCBS IN FISH TISSUE	Fish Consumption	5B	4	Miles
EAST FORK WHITE	51202081407	Martin	INW08E7_03	EAST FORK WHITE RIVER	BIOLOGICAL INTEGRITY	Warm Water Aquatic Life	5A	3.08	Miles
EAST FORK WHITE	51202081407	Martin	INW08E7_03	EAST FORK WHITE RIVER	PCBS IN FISH TISSUE	Fish Consumption	5B	3.08	Miles
EAST FORK WHITE	51202081502	Dubois/Martin	INW08F2_02	LOWER EAST FORK WHITE RIVER	PCBS IN FISH TISSUE	Fish Consumption	5B	9.1	Miles
EAST FORK WHITE	51202081502	Dubois/Martin	INW08F2_03	LOWER EAST FORK WHITE RIVER	PCBS IN FISH TISSUE	Fish Consumption	5B	8.52	Miles
EAST FORK WHITE	51202081504	Daviess/Dubois	INW08F4_01	EAST FORK WHITE RIVER	PCBS IN FISH TISSUE	Fish Consumption	5B	2.7	Miles
EAST FORK WHITE	51202081504	Daviess/Dubois	INW08F4_03	EAST FORK WHITE RIVER	PCBS IN FISH TISSUE	Fish Consumption	5B	1.72	Miles
EAST FORK WHITE	51202081504	Dubois	INW08F4_04	EAST FORK WHITE RIVER	PCBS IN FISH TISSUE	Fish Consumption	5B	0.75	Miles
EAST FORK WHITE	51202081506	Daviess/Dubois	INW08F6_02	EAST FORK WHITE RIVER	PCBS IN FISH TISSUE	Fish Consumption	5B	0.86	Miles
EAST FORK WHITE	51202081506	Daviess/Dubois	INW08F6_03	EAST FORK WHITE RIVER	PCBS IN FISH TISSUE	Fish Consumption	5B	2.32	Miles
EAST FORK WHITE	51202081506	Daviess/Dubois/Pike	INW08F6_04	EAST FORK WHITE RIVER	PCBS IN FISH TISSUE	Fish Consumption	5B	3.15	Miles
EAST FORK WHITE	51202081506	Dubois	INW08F6_T1007	EAST FORK WHITE RIVER - UNNAMED TRIBUTARY	PCBS IN FISH TISSUE	Fish Consumption	5B	3.73	Miles
EAST FORK WHITE	51202081508	Daviess/Pike	INW08F8_02	EAST FORK WHITE RIVER	PCBS IN FISH TISSUE	Fish Consumption	5B	0.57	Miles
EAST FORK WHITE	51202081508	Daviess/Pike	INW08F8_03	EAST FORK WHITE RIVER	PCBS IN FISH TISSUE	Fish Consumption	5B	1.63	Miles
EAST FORK WHITE	51202081508	Daviess/Pike	INW08F8_04	EAST FORK WHITE RIVER	PCBS IN FISH TISSUE	Fish Consumption	5B	5.54	Miles
EAST FORK WHITE	51202081508	Daviess/Pike	INW08F8_05	EAST FORK WHITE RIVER	PCBS IN FISH TISSUE	Fish Consumption	5B	2.86	Miles
EAST FORK WHITE	51202081508	Daviess/Pike	INW08F8_06	EAST FORK WHITE RIVER	PCBS IN FISH TISSUE	Fish Consumption	5B	2.05	Miles
EAST FORK WHITE	51202081509	Pike	INW08F9_02	EAST FORK WHITE RIVER	PCBS IN FISH TISSUE	Fish Consumption	5B	3.06	Miles
EAST FORK WHITE	51202081509	Daviess/Pike	INW08F9_03	EAST FORK WHITE RIVER	PCBS IN FISH TISSUE	Fish Consumption	5B	1.27	Miles
EAST FORK WHITE	51202080703	Monroe	INW08P1024_00	MONROE RESERVOIR (LOWER)	ALGAE	Public Water Supply	5A	6863	Acres
EAST FORK WHITE	51202080703	Monroe	INW08P1024_00	MONROE RESERVOIR (LOWER)	TASTE	Public Water Supply	5A	6863	Acres
EAST FORK WHITE	51202080101	Washington	INW08P1051_00	JOHN HAYS LAKE	ALGAE	Public Water Supply	5A	210	Acres
EAST FORK WHITE	51202080101	Washington	INW08P1051_00	JOHN HAYS LAKE	TASTE	Public Water Supply	5A	210	Acres
EAST FORK WHITE	51202080801	Monroe	INW08P1111_00	WEIMER LAKE	MERCURY IN FISH TISSUE	Fish Consumption	5B	6	Acres
EAST FORK WHITE	51202080701	Brown/Monroe	INW08P1140_00	MONROE RESERVOIR (UPPER)	MERCURY IN FISH TISSUE	Fish Consumption	5B	3887	Acres
EAST FORK WHITE	51202080701	Brown/Monroe	INW08P1140_00	MONROE RESERVOIR (UPPER)	TASTE	Public Water Supply	5A	3887	Acres
EAST FORK WHITE	51202080701	Brown/Monroe	INW08P1140_00	MONROE RESERVOIR (UPPER)	ALGAE	Public Water Supply	5A	3887	Acres

locations_CrosstabBASIN	HUC-12	LOCATION_DESCRIPTION	ASSESSMENT UNIT ID	ASSESSMENT_UNIT_NAME	PARAMETER	DESIGNATED USE	IR CATEGORY	CATEGORY 4A TMDL KEY	CATEGORY 4B/4C POLLUTION SOURCE	WATER_SIZE	WATER_UNIT
GREAT LAKES	41000030401	Steuben	INA0341_01	FISH CREEK, WEST BRANCH	ESCHERICHIA COLI (E. COLI)	Recreational Use (Human Health)	4A	51		3.32	Miles
GREAT LAKES	41000030401	Steuben	INA0341_02	FISH CREEK, WEST BRANCH	ESCHERICHIA COLI (E. COLI)	Recreational Use (Human Health)	4A	51		2.36	Miles
GREAT LAKES	41000030402	Steuben	INA0342_01	FISH CREEK	ESCHERICHIA COLI (E. COLI)	Recreational Use (Human Health)	4A	51		1.99	Miles
GREAT LAKES	41000030402	Steuben	INA0342_T1003	FISH CREEK - UNNAMED TRIBUTARY	ESCHERICHIA COLI (E. COLI)	Recreational Use (Human Health)	4A	51		1.14	Miles
GREAT LAKES	41000030402	Steuben	INA0342_T1004	FISH CREEK - UNNAMED TRIBUTARY	ESCHERICHIA COLI (E. COLI)	Recreational Use (Human Health)	4A	51		1.54	Miles
GREAT LAKES	41000030404	DeKalb/Steuben	INA0344_03	HERMAN SWEET DITCH	ESCHERICHIA COLI (E. COLI)	Recreational Use (Human Health)	4A	51		3.31	Miles
GREAT LAKES	41000030405	Steuben	INA0345_02	FISH CREEK	NUTRIENTS	Warm Water Aquatic Life	4A	51		4.7551	Miles
GREAT LAKES	41000030405	Steuben	INA0345_02	FISH CREEK	ESCHERICHIA COLI (E. COLI)	Recreational Use (Human Health)	4A	51		4.7551	Miles
GREAT LAKES	41000030405	Steuben	INA0345_02	FISH CREEK	BIOLOGICAL INTEGRITY	Warm Water Aquatic Life	4A	51		4.7551	Miles
GREAT LAKES	41000030405	Steuben	INA0345_02	FISH CREEK	DISSOLVED OXYGEN	Warm Water Aquatic Life	4A	51		4.7551	Miles
GREAT LAKES	41000030405	Steuben	INA0345_03	FISH CREEK	BIOLOGICAL INTEGRITY	Warm Water Aquatic Life	4A	51		9.0291	Miles
GREAT LAKES	41000030405	Steuben	INA0345_03	FISH CREEK	NUTRIENTS	Warm Water Aquatic Life	4A	51		9.0291	Miles
GREAT LAKES	41000030405	DeKalb/Steuben	INA0345_04	FISH CREEK	BIOLOGICAL INTEGRITY	Warm Water Aquatic Life	4A	51		2.1759	Miles
GREAT LAKES	41000030405	DeKalb/Steuben	INA0345_04	FISH CREEK	NUTRIENTS	Warm Water Aquatic Life	4A	51		2.1759	Miles
GREAT LAKES	41000030405	DeKalb/Steuben	INA0345_04	FISH CREEK	ESCHERICHIA COLI (E. COLI)	Recreational Use (Human Health)	4A	51		2.1759	Miles
GREAT LAKES	41000030405	DeKalb/Steuben	INA0345_04	FISH CREEK	DISSOLVED OXYGEN	Warm Water Aquatic Life	4A	51		2.1759	Miles
GREAT LAKES	41000030406	DeKalb	INA0346_01	FISH CREEK	NUTRIENTS	Warm Water Aquatic Life	4A	51		4.12	Miles
GREAT LAKES	41000030406	DeKalb	INA0346_01	FISH CREEK	ESCHERICHIA COLI (E. COLI)	Recreational Use (Human Health)	4A	51		4.12	Miles
GREAT LAKES	41000030406	DeKalb	INA0346_01	FISH CREEK	BIOLOGICAL INTEGRITY	Warm Water Aquatic Life	4A	51		4.12	Miles
GREAT LAKES	41000030406	DeKalb/Steuben	INA0346_T1003	FISH CREEK - UNNAMED TRIBUTARY	ESCHERICHIA COLI (E. COLI)	Recreational Use (Human Health)	4A	51		9.78	Miles
GREAT LAKES	41000030406	DeKalb/Steuben	INA0346_T1003	FISH CREEK - UNNAMED TRIBUTARY	NUTRIENTS	Warm Water Aquatic Life	4A	51		9.78	Miles
GREAT LAKES	41000030406	DeKalb/Steuben	INA0346_T1003	FISH CREEK - UNNAMED TRIBUTARY	BIOLOGICAL INTEGRITY	Warm Water Aquatic Life	4A	51		9.78	Miles
GREAT LAKES	41000030502	DeKalb	INA0352_04	BIG RUN	ESCHERICHIA COLI (E. COLI)	Recreational Use (Human Health)	4A	51		2.46	Miles
GREAT LAKES	41000030502	DeKalb	INA0352_05	BIG RUN	ESCHERICHIA COLI (E. COLI)	Recreational Use (Human Health)	4A	51		5.91	Miles
GREAT LAKES	41000030601	DeKalb	INA0361_01	MCCULOUGH DITCH	ESCHERICHIA COLI (E. COLI)	Recreational Use (Human Health)	4A	51		4.19	Miles
GREAT LAKES	41000030601	DeKalb/Noble	INA0361_01A	MCCULLOUGH DITCH - UPSTREAM INDIAN LAKE	ESCHERICHIA COLI (E. COLI)	Recreational Use (Human Health)	4A	51		1.87	Miles
GREAT LAKES	41000030601	DeKalb	INA0361_02	LEINS DITCH	ESCHERICHIA COLI (E. COLI)	Recreational Use (Human Health)	4A	51		2.35	Miles
GREAT LAKES	41000030601	DeKalb	INA0361_03	CEDAR CREEK	NUTRIENTS	Warm Water Aquatic Life	4A	51		0.27	Miles
GREAT LAKES	41000030601	DeKalb	INA0361_03	CEDAR CREEK	ESCHERICHIA COLI (E. COLI)	Recreational Use (Human Health)	4A	51		0.27	Miles
GREAT LAKES	41000030601	DeKalb	INA0361_04	CEDAR CREEK	NUTRIENTS	Warm Water Aquatic Life	4A	51		2.44	Miles
GREAT LAKES	41000030601	DeKalb	INA0361_04	CEDAR CREEK	ESCHERICHIA COLI (E. COLI)	Recreational Use (Human Health)	4A	51		2.44	Miles
GREAT LAKES	41000030601	DeKalb	INA0361_T1001	MCCULLOUGH DITCH - UNNAMED TRIBUTARY	ESCHERICHIA COLI (E. COLI)	Recreational Use (Human Health)	4A	51		2.68	Miles
GREAT LAKES	41000030601	DeKalb	INA0361_T1002	MCCULLOUGH DITCH - UNNAMED TRIBUTARY	ESCHERICHIA COLI (E. COLI)	Recreational Use (Human Health)	4A	51		6.96	Miles
GREAT LAKES	41000030602	DeKalb	INA0362_02	CEDAR CREEK	ESCHERICHIA COLI (E. COLI)	Recreational Use (Human Health)	4A	51		1.17	Miles
GREAT LAKES	41000030602	DeKalb	INA0362_02	CEDAR CREEK	NUTRIENTS	Warm Water Aquatic Life	4A	51		1.17	Miles
GREAT LAKES	41000030602	DeKalb	INA0362_04	CEDAR CREEK	ESCHERICHIA COLI (E. COLI)	Recreational Use (Human Health)	4A	51		0.31	Miles
GREAT LAKES	41000030602	DeKalb	INA0362_04	CEDAR CREEK	NUTRIENTS	Warm Water Aquatic Life	4A	51		0.31	Miles
GREAT LAKES	41000030602	DeKalb	INA0362_05	CEDAR CREEK	NUTRIENTS	Warm Water Aquatic Life	4A	51		0.83	Miles
GREAT LAKES	41000030602	DeKalb	INA0362_05	CEDAR CREEK	ESCHERICHIA COLI (E. COLI)	Recreational Use (Human Health)	4A	51		0.83	Miles
GREAT LAKES	41000030602	DeKalb	INA0362_06	CEDAR CREEK	ESCHERICHIA COLI (E. COLI)	Recreational Use (Human Health)	4A	51		0.78	Miles
GREAT LAKES	41000030602	DeKalb	INA0362_06	CEDAR CREEK	NUTRIENTS	Warm Water Aquatic Life	4A	51		0.78	Miles
GREAT LAKES	41000030602	DeKalb	INA0362_T1004	SWARTZ DITCH	ESCHERICHIA COLI (E. COLI)	Recreational Use (Human Health)	4A	51		6.15	Miles
GREAT LAKES	41000030603	DeKalb	INA0363_T1001	MATSON DITCH - UNNAMED TRIBUTARY	NUTRIENTS	Warm Water Aquatic Life	4A	51		2.15	Miles
GREAT LAKES	41000030603	DeKalb	INA0363_T1001	MATSON DITCH - UNNAMED TRIBUTARY	BIOLOGICAL INTEGRITY	Warm Water Aquatic Life	4A	51		2.15	Miles
GREAT LAKES	41000030604	DeKalb	INA0364_01	CEDAR CREEK	ESCHERICHIA COLI (E. COLI)	Recreational Use (Human Health)	4A	51		4.24	Miles
GREAT LAKES	41000030604	DeKalb	INA0364_02	CEDAR CREEK	ESCHERICHIA COLI (E. COLI)	Recreational Use (Human Health)	4A	51		0.88	Miles
GREAT LAKES	41000030604	DeKalb	INA0364_03	CEDAR CREEK	ESCHERICHIA COLI (E. COLI)	Recreational Use (Human Health)	4A	51		0.47	Miles
GREAT LAKES	41000030604	DeKalb	INA0364_04	CEDAR CREEK	ESCHERICHIA COLI (E. COLI)	Recreational Use (Human Health)	4A	51		0.46	Miles
GREAT LAKES	41000030604	DeKalb	INA0364_05	CEDAR CREEK	ESCHERICHIA COLI (E. COLI)	Recreational Use (Human Health)	4A	51		0.73	Miles
GREAT LAKES	41000030604	DeKalb	INA0364_06	CEDAR CREEK	ESCHERICHIA COLI (E. COLI)	Recreational Use (Human Health)	4A	51		0.28	Miles
GREAT LAKES	41000030604	DeKalb	INA0364_T1001	SMITH DITCH	ESCHERICHIA COLI (E. COLI)	Recreational Use (Human Health)	4A	51		7.23	Miles
GREAT LAKES	41000030604	DeKalb	INA0364_T1002	SMITH DITCH	ESCHERICHIA COLI (E. COLI)	Recreational Use (Human Health)	4A	51		2.6	Miles
GREAT LAKES	41000030702	DeKalb	INA0372_02	DIEHL DITCH	ESCHERICHIA COLI (E. COLI)	Recreational Use (Human Health)	4A	51		1.49	Miles
GREAT LAKES	41000030702	DeKalb	INA0372_T1002	OBER DITCH	ESCHERICHIA COLI (E. COLI)	Recreational Use (Human Health)	4A	51		2.58	Miles
GREAT LAKES	41000030702	DeKalb	INA0372_T1002A	OBER DITCH	ESCHERICHIA COLI (E. COLI)	Recreational Use (Human Health)	4A	51		3.31	Miles
GREAT LAKES	41000030702	DeKalb	INA0372_T1003	OBER DITCH - UNNAMED TRIBUTARY	ESCHERICHIA COLI (E. COLI)	Recreational Use (Human Health)	4A	51		3.14	Miles
GREAT LAKES	41000030702	DeKalb	INA0372_T1004	PECKHART DITCH	DISSOLVED OXYGEN	Warm Water Aquatic Life	4A	51		2.91	Miles
GREAT LAKES	41000030702	DeKalb	INA0372_T1004	PECKHART DITCH	ESCHERICHIA COLI (E. COLI)	Recreational Use (Human Health)	4A	51		2.91	Miles
GREAT LAKES	41000030702	DeKalb	INA0372_T1004	PECKHART DITCH	BIOLOGICAL INTEGRITY	Warm Water Aquatic Life	4A	51		2.91	Miles
GREAT LAKES	41000030704	Noble	INA0374_03	BLACK CREEK	ESCHERICHIA COLI (E. COLI)	Recreational Use (Human Health)	4A	51		2.95	Miles
GREAT LAKES	41000030704	Noble	INA0374_04	BLACK CREEK	ESCHERICHIA COLI (E. COLI)	Recreational Use (Human Health)	4A	51		0.94	Miles
GREAT LAKES	41000030704	DeKalb/Noble	INA0374_05	BLACK CREEK	BIOLOGICAL INTEGRITY	Warm Water Aquatic Life	4A	51		5.09	Miles
GREAT LAKES	41000030704	DeKalb/Noble	INA0374_05	BLACK CREEK	ESCHERICHIA COLI (E. COLI)	Recreational Use (Human Health)	4A	51		5.09	Miles
GREAT LAKES	41000030704	Noble	INA0374_T1009	WAHN DITCH	ESCHERICHIA COLI (E. COLI)	Recreational Use (Human Health)	4A	51		5.54	Miles
GREAT LAKES	41000030704	Noble	INA0374_T1010	BLACK CREEK - UNNAMED TRIBUTARY	ESCHERICHIA COLI (E. COLI)	Recreational Use (Human Health)	4A	51		1.82	Miles
GREAT LAKES	41000030704	Noble	INA0374_T1011	BILGER DITCH	ESCHERICHIA COLI (E. COLI)	Recreational Use (Human Health)	4A	51		8.24	Miles
GREAT LAKES	41000030704	Noble	INA0374_T1011A	BILGER DITCH	ESCHERICHIA COLI (E. COLI)	Recreational Use (Human Health)	4A	51		2.48	Miles
GREAT LAKES	41000030705	DeKalb/Noble	INA0375_01	LITTLE CEDAR CREEK	ESCHERICHIA COLI (E. COLI)	Recreational Use (Human Health)	4A	51		3.47	Miles
GREAT LAKES	41000030705	DeKalb	INA0375_02	LITTLE CEDAR CREEK	ESCHERICHIA COLI (E. COLI)	Recreational Use (Human Health)	4A	51		0.32	Miles
GREAT LAKES	41000030705	DeKalb	INA0375_03	LITTLE CEDAR CREEK	ESCHERICHIA COLI (E. COLI)	Recreational Use (Human Health)	4A	51		0.47	Miles
GREAT LAKES	41000030705	DeKalb	INA0375_04	LITTLE CEDAR CREEK	ESCHERICHIA COLI (E. COLI)	Recreational Use (Human Health)	4A	51		1.54	Miles
GREAT LAKES	41000030705	DeKalb	INA0375_05	LITTLE CEDAR CREEK	BIOLOGICAL INTEGRITY	Warm Water Aquatic Life	4A	51		1.22	Miles
GREAT LAKES	41000030705	DeKalb	INA0375_05	LITTLE CEDAR CREEK	ESCHERICHIA COLI (E. COLI)	Recreational Use (Human Health)	4A	51		1.22	Miles
GREAT LAKES	41000030705	Allen/DeKalb	INA0375_06	LITTLE CEDAR CREEK	BIOLOGICAL INTEGRITY	Warm Water Aquatic Life	4A	51		2.32	Miles
GREAT LAKES	41000030705	Allen/DeKalb	INA0375_06	LITTLE CEDAR CREEK	ESCHERICHIA COLI (E. COLI)	Recreational Use (Human Health)	4A	51		2.32	Miles
GREAT LAKES	41000030705	DeKalb	INA0375_T1007	LITTLE CEDAR CREEK - UNNAMED TRIBUTARY	BIOLOGICAL INTEGRITY	Warm Water Aquatic Life	4A	51		1.97	Miles

locations_CrosstabBASIN	HUC-12	LOCATION_DESCRIPTION	ASSESSMENT UNIT ID	ASSESSMENT_UNIT_NAME	PARAMETER	DESIGNATED USE	IR CATEGORY	CATEGORY 4A TMDL KEY	CATEGORY 4B/4C POLLUTION SOURCE	WATER_SIZE	WATER_UNIT
GREAT LAKES	41000030706	Allen	INA0376_02	WILLOW CREEK	ESCHERICHIA COLI (E. COLI)	Recreational Use (Human Health)	4A	51		9.32	Miles
GREAT LAKES	41000030706	Allen	INA0376_03	WILLOW CREEK	ESCHERICHIA COLI (E. COLI)	Recreational Use (Human Health)	4A	51		2.94	Miles
GREAT LAKES	41000030706	Allen	INA0376_T1004	KRUMLAUF BRANCH	ESCHERICHIA COLI (E. COLI)	Recreational Use (Human Health)	4A	51		1.57	Miles
GREAT LAKES	41000030707	DeKalb	INA0377_01	CEDAR CREEK	ESCHERICHIA COLI (E. COLI)	Recreational Use (Human Health)	4A	51		7.36	Miles
GREAT LAKES	41000030707	DeKalb	INA0377_02	CEDAR CREEK	ESCHERICHIA COLI (E. COLI)	Recreational Use (Human Health)	4A	51		1.31	Miles
GREAT LAKES	41000030707	Allen/DeKalb	INA0377_05	CEDAR CREEK (OSRW)	BIOLOGICAL INTEGRITY	Warm Water Aquatic Life	4A	51		3.08	Miles
GREAT LAKES	41000030707	Allen/DeKalb	INA0377_05	CEDAR CREEK (OSRW)	ESCHERICHIA COLI (E. COLI)	Recreational Use (Human Health)	4A	51		3.08	Miles
GREAT LAKES	41000030707	Allen	INA0377_06	CEDAR CREEK (OSRW)	BIOLOGICAL INTEGRITY	Warm Water Aquatic Life	4A	51		0.4555	Miles
GREAT LAKES	41000030707	Allen	INA0377_06	CEDAR CREEK (OSRW)	ESCHERICHIA COLI (E. COLI)	Recreational Use (Human Health)	4A	51		0.4555	Miles
GREAT LAKES	41000030707	Allen	INA0377_07	CEDAR CREEK (OSRW)	BIOLOGICAL INTEGRITY	Warm Water Aquatic Life	4A	51		11.1341	Miles
GREAT LAKES	41000030707	Allen	INA0377_07	CEDAR CREEK (OSRW)	ESCHERICHIA COLI (E. COLI)	Recreational Use (Human Health)	4A	51		11.1341	Miles
GREAT LAKES	41000030707	DeKalb	INA0377_T1001	GARRETT CITY DITCH	ESCHERICHIA COLI (E. COLI)	Recreational Use (Human Health)	4A	51		4.33	Miles
GREAT LAKES	41000030707	DeKalb	INA0377_T1002	DOSCH DITCH	NUTRIENTS	Warm Water Aquatic Life	4A	51		3.38	Miles
GREAT LAKES	41000030707	DeKalb	INA0377_T1002	DOSCH DITCH	BIOLOGICAL INTEGRITY	Warm Water Aquatic Life	4A	51		3.38	Miles
GREAT LAKES	41000030707	Allen	INA0377_T1009	CEDAR CREEK - UNNAMED TRIBUTARY	BIOLOGICAL INTEGRITY	Warm Water Aquatic Life	4A	51		0.6889	Miles
GREAT LAKES	41000030707	Allen	INA0377_T1009	CEDAR CREEK - UNNAMED TRIBUTARY	ESCHERICHIA COLI (E. COLI)	Recreational Use (Human Health)	4A	51		0.6889	Miles
GREAT LAKES	41000030707	Allen	INA0377_T1010	CEDAR CREEK - UNNAMED TRIBUTARY	BIOLOGICAL INTEGRITY	Warm Water Aquatic Life	4A	51		0.6001	Miles
GREAT LAKES	41000030707	Allen	INA0377_T1010	CEDAR CREEK - UNNAMED TRIBUTARY	ESCHERICHIA COLI (E. COLI)	Recreational Use (Human Health)	4A	51		0.6001	Miles
GREAT LAKES	41000030707	Allen	INA0377_T1011	CEDAR CREEK - UNNAMED TRIBUTARY	BIOLOGICAL INTEGRITY	Warm Water Aquatic Life	4A	51		0.1988	Miles
GREAT LAKES	41000030707	Allen	INA0377_T1011	CEDAR CREEK - UNNAMED TRIBUTARY	ESCHERICHIA COLI (E. COLI)	Recreational Use (Human Health)	4A	51		0.1988	Miles
GREAT LAKES	41000030802	DeKalb	INA0382_01	ST. JOSEPH RIVER	ESCHERICHIA COLI (E. COLI)	Recreational Use (Human Health)	4A	51		10.59	Miles
GREAT LAKES	41000030803	Allen	INA0383_02	ST. JOSEPH RIVER	ESCHERICHIA COLI (E. COLI)	Recreational Use (Human Health)	4A	51		6.73	Miles
GREAT LAKES	41000030803	Allen	INA0383_T1003	BOGER DITCH	ESCHERICHIA COLI (E. COLI)	Recreational Use (Human Health)	4A	51		1.71	Miles
GREAT LAKES	41000030806	Allen	INA0386_04	ST. JOSEPH RIVER	BIOLOGICAL INTEGRITY	Warm Water Aquatic Life	4A	51		1.1005	Miles
GREAT LAKES	41000040305	Adams	INA0435_01	ST. MARYS RIVER	ESCHERICHIA COLI (E. COLI)	Recreational Use (Human Health)	4A	24		0.54	Miles
GREAT LAKES	41000040305	Adams	INA0435_T1001	ST. MARYS RIVER - UNNAMED TRIBUTARY	ESCHERICHIA COLI (E. COLI)	Recreational Use (Human Health)	4A	24		0.32	Miles
GREAT LAKES	41000040402	Adams	INA0442_01	GATES DITCH	ESCHERICHIA COLI (E. COLI)	Recreational Use (Human Health)	4A	24		1.2	Miles
GREAT LAKES	41000040402	Adams	INA0442_T1004	HABEGGER DITCH	BIOLOGICAL INTEGRITY	Warm Water Aquatic Life	4A	25		11.34	Miles
GREAT LAKES	41000040402	Adams	INA0442_T1004	HABEGGER DITCH	ESCHERICHIA COLI (E. COLI)	Recreational Use (Human Health)	4A	24		11.34	Miles
GREAT LAKES	41000040402	Adams	INA0442_T1004	HABEGGER DITCH	NUTRIENTS	Warm Water Aquatic Life	4A	25		11.34	Miles
GREAT LAKES	41000040402	Adams	INA0442_T1005	FARLOW DITCH	ESCHERICHIA COLI (E. COLI)	Recreational Use (Human Health)	4A	24		11.29	Miles
GREAT LAKES	41000040402	Adams	INA0442_T1006	PEEL DITCH	ESCHERICHIA COLI (E. COLI)	Recreational Use (Human Health)	4A	24		4.71	Miles
GREAT LAKES	41000040403	Adams/Wells	INA0443_02	BLUE CREEK	ESCHERICHIA COLI (E. COLI)	Recreational Use (Human Health)	4A	24		15.3124	Miles
GREAT LAKES	41000040403	Adams	INA0443_T1002	FUCH DITCH	ESCHERICHIA COLI (E. COLI)	Recreational Use (Human Health)	4A	24		5.64	Miles
GREAT LAKES	41000040403	Adams	INA0443_T1003	SCHUGG DITCH	ESCHERICHIA COLI (E. COLI)	Recreational Use (Human Health)	4A	24		2.0063	Miles
GREAT LAKES	41000040403	Adams	INA0443_T1004	SWARTZ DITCH	ESCHERICHIA COLI (E. COLI)	Recreational Use (Human Health)	4A	24		1.623	Miles
GREAT LAKES	41000040404	Adams	INA0444_02	LITTLE BLUE CREEK	ESCHERICHIA COLI (E. COLI)	Recreational Use (Human Health)	4A	24		2.34	Miles
GREAT LAKES	41000040404	Adams	INA0444_03	LITTLE BLUE CREEK	ESCHERICHIA COLI (E. COLI)	Recreational Use (Human Health)	4A	24		4.42	Miles
GREAT LAKES	41000040404	Adams	INA0444_04	LITTLE BLUE CREEK	ESCHERICHIA COLI (E. COLI)	Recreational Use (Human Health)	4A	24		9.42	Miles
GREAT LAKES	41000040404	Adams	INA0444_T1001	LITTLE BLUE CREEK - UNNAMED TRIBUTARY	ESCHERICHIA COLI (E. COLI)	Recreational Use (Human Health)	4A	24		13.73	Miles
GREAT LAKES	41000040405	Adams	INA0445_01	BLUE CREEK	NUTRIENTS	Warm Water Aquatic Life	4A	25		21.68	Miles
GREAT LAKES	41000040405	Adams	INA0445_01	BLUE CREEK	BIOLOGICAL INTEGRITY	Warm Water Aquatic Life	4A	25		21.68	Miles
GREAT LAKES	41000040405	Adams	INA0445_01	BLUE CREEK	ESCHERICHIA COLI (E. COLI)	Recreational Use (Human Health)	4A	24		21.68	Miles
GREAT LAKES	41000040405	Adams	INA0445_T1001	BLUE CREEK - UNNAMED TRIBUTARY	ESCHERICHIA COLI (E. COLI)	Recreational Use (Human Health)	4A	24		2.97	Miles
GREAT LAKES	41000040405	Adams	INA0445_T1002	DUER DITCH	ESCHERICHIA COLI (E. COLI)	Recreational Use (Human Health)	4A	24		6.54	Miles
GREAT LAKES	41000040405	Adams	INA0445_T1003	BLUE CREEK - UNNAMED TRIBUTARY	ESCHERICHIA COLI (E. COLI)	Recreational Use (Human Health)	4A	24		3.92	Miles
GREAT LAKES	41000040406	Adams	INA0446_01	YELLOW CREEK	BIOLOGICAL INTEGRITY	Warm Water Aquatic Life	4A	25		50	Miles
GREAT LAKES	41000040406	Adams	INA0446_01	YELLOW CREEK	ESCHERICHIA COLI (E. COLI)	Recreational Use (Human Health)	4A	24		50	Miles
GREAT LAKES	41000040406	Adams	INA0446_01	YELLOW CREEK	NUTRIENTS	Warm Water Aquatic Life	4A	25		50	Miles
GREAT LAKES	41000040406	Adams	INA0446_02	YELLOW CREEK	BIOLOGICAL INTEGRITY	Warm Water Aquatic Life	4A	25		5.66	Miles
GREAT LAKES	41000040406	Adams	INA0446_02	YELLOW CREEK	NUTRIENTS	Warm Water Aquatic Life	4A	25		5.66	Miles
GREAT LAKES	41000040406	Adams	INA0446_02	YELLOW CREEK	ESCHERICHIA COLI (E. COLI)	Recreational Use (Human Health)	4A	24		5.66	Miles
GREAT LAKES	41000040406	Adams	INA0446_T1004	MARTZ CREEK	ESCHERICHIA COLI (E. COLI)	Recreational Use (Human Health)	4A	24		8.07	Miles
GREAT LAKES	41000040406	Adams	INA0446_T1005	RUPPERT DITCH	ESCHERICHIA COLI (E. COLI)	Recreational Use (Human Health)	4A	24		2.37	Miles
GREAT LAKES	41000040407	Adams	INA0447_01	BORUM RUN	ESCHERICHIA COLI (E. COLI)	Recreational Use (Human Health)	4A	24		6.12	Miles
GREAT LAKES	41000040407	Adams	INA0447_T1004	BLUHM DITCH	ESCHERICHIA COLI (E. COLI)	Recreational Use (Human Health)	4A	24		7.67	Miles
GREAT LAKES	41000040407	Adams	INA0447_T1005	HAHNERT DITCH	ESCHERICHIA COLI (E. COLI)	Recreational Use (Human Health)	4A	24		2.81	Miles
GREAT LAKES	41000040407	Adams	INA0447_T1006	HESSLER DITCH	ESCHERICHIA COLI (E. COLI)	Recreational Use (Human Health)	4A	24		1.17	Miles
GREAT LAKES	41000040407	Adams	INA0447_T1007	MILLER DITCH	ESCHERICHIA COLI (E. COLI)	Recreational Use (Human Health)	4A	24		0.88	Miles
GREAT LAKES	41000040408	Adams	INA0448_01	ST. MARYS RIVER	ESCHERICHIA COLI (E. COLI)	Recreational Use (Human Health)	4A	24		0.88	Miles
GREAT LAKES	41000040408	Adams	INA0448_02	ST. MARYS RIVER	ESCHERICHIA COLI (E. COLI)	Recreational Use (Human Health)	4A	24		4.48	Miles
GREAT LAKES	41000040408	Adams	INA0448_03	ST. MARYS RIVER	ESCHERICHIA COLI (E. COLI)	Recreational Use (Human Health)	4A	24		2.24	Miles
GREAT LAKES	41000040408	Adams	INA0448_04	ST. MARYS RIVER	ESCHERICHIA COLI (E. COLI)	Recreational Use (Human Health)	4A	24		5.34	Miles
GREAT LAKES	41000040408	Adams	INA0448_T1001	ST. MARYS RIVER - UNNAMED TRIBUTARY	ESCHERICHIA COLI (E. COLI)	Recreational Use (Human Health)	4A	24		4.47	Miles
GREAT LAKES	41000040408	Adams	INA0448_T1002	ST. MARYS RIVER - UNNAMED TRIBUTARY	ESCHERICHIA COLI (E. COLI)	Recreational Use (Human Health)	4A	24		8.03	Miles
GREAT LAKES	41000040408	Adams	INA0448_T1003	PLEASANT MILLS AND TRIBS	ESCHERICHIA COLI (E. COLI)	Recreational Use (Human Health)	4A	24		3.64	Miles
GREAT LAKES	41000040408	Adams	INA0448_T1004	ST MARYS RIVER - UNNAMED TRIBUTARY	ESCHERICHIA COLI (E. COLI)	Recreational Use (Human Health)	4A	24		5.27	Miles
GREAT LAKES	41000040408	Adams	INA0448_T1005	ST. MARYS RIVER - UNNAMED TRIBUTARY	ESCHERICHIA COLI (E. COLI)	Recreational Use (Human Health)	4A	24		2.97	Miles
GREAT LAKES	41000040408	Adams	INA0448_T1008	KOOS DITCH	ESCHERICHIA COLI (E. COLI)	Recreational Use (Human Health)	4A	24		8.86	Miles
GREAT LAKES	41000040408	Adams	INA0448_T1009	ST. MARYS RIVER - UNNAMED TRIBUTARY	ESCHERICHIA COLI (E. COLI)	Recreational Use (Human Health)	4A	24		4.6	Miles
GREAT LAKES	41000040501	Adams	INA0451_01	HOLTHOUSE DITCH	ESCHERICHIA COLI (E. COLI)	Recreational Use (Human Health)	4A	24		19	Miles
GREAT LAKES	41000040501	Adams	INA0451_T1003	KOHNE NUMBER TWO DITCH	ESCHERICHIA COLI (E. COLI)	Recreational Use (Human Health)	4A	24		2.59	Miles
GREAT LAKES	41000040502	Adams	INA0452_01	ST. MARYS RIVER	ESCHERICHIA COLI (E. COLI)	Recreational Use (Human Health)	4A	24		3.04	Miles
GREAT LAKES	41000040502	Adams	INA0452_T1001	GERKE DITCH	ESCHERICHIA COLI (E. COLI)	Recreational Use (Human Health)	4A	24		7.86	Miles
GREAT LAKES	41000040502	Adams	INA0452_T1002	WAGNER NUMBER ONE DITCH	ESCHERICHIA COLI (E. COLI)	Recreational Use (Human Health)	4A	24		1.23	Miles
GREAT LAKES	41000040502	Adams	INA0452_T1003	OHLER BRANCH	ESCHERICHIA COLI (E. COLI)	Recreational Use (Human Health)	4A	24		1.62	Miles

locations_CrosstabBASIN	HUC-12	LOCATION_DESCRIPTION	ASSESSMENT UNIT ID	ASSESSMENT_UNIT_NAME	PARAMETER	DESIGNATED USE	IR CATEGORY	CATEGORY 4A TMDL KEY	CATEGORY 4B/4C POLLUTION SOURCE	WATER_SIZE	WATER_UNIT
GREAT LAKES	41000040502	Adams	INA0452_T1004	HOLBROCK DITCH	ESCHERICHIA COLI (E. COLI)	Recreational Use (Human Health)	4A	24		1.69	Miles
GREAT LAKES	41000040502	Adams	INA0452_T1005	OHLER DITCH	ESCHERICHIA COLI (E. COLI)	Recreational Use (Human Health)	4A	24		3.12	Miles
GREAT LAKES	41000040502	Adams	INA0452_T1006	GERKE DITCH	ESCHERICHIA COLI (E. COLI)	Recreational Use (Human Health)	4A	24		4	Miles
GREAT LAKES	41000040502	Adams	INA0452_T1007	WEBER DITCH	ESCHERICHIA COLI (E. COLI)	Recreational Use (Human Health)	4A	24		6.72	Miles
GREAT LAKES	41000040504	Adams	INA0454_02	ST. MARYS RIVER	ESCHERICHIA COLI (E. COLI)	Recreational Use (Human Health)	4A	24		4.9038	Miles
GREAT LAKES	41000040504	Adams/Allen	INA0454_03	ST. MARYS RIVER	ESCHERICHIA COLI (E. COLI)	Recreational Use (Human Health)	4A	24		9.8614	Miles
GREAT LAKES	41000040504	Allen	INA0454_T1006	ST. MARYS RIVER - UNNAMED TRIBUTARY	BIOLOGICAL INTEGRITY	Warm Water Aquatic Life	4A	25		9.2	Miles
GREAT LAKES	41000040504	Allen	INA0454_T1006	ST. MARYS RIVER - UNNAMED TRIBUTARY	ESCHERICHIA COLI (E. COLI)	Recreational Use (Human Health)	4A	24		9.2	Miles
GREAT LAKES	41000040602	Allen	INA0462_01	ST. MARYS RIVER	ESCHERICHIA COLI (E. COLI)	Recreational Use (Human Health)	4A	24		10.06	Miles
GREAT LAKES	41000040604	Allen	INA0464_01	ST. MARYS RIVER	ESCHERICHIA COLI (E. COLI)	Recreational Use (Human Health)	4A	24		2	Miles
GREAT LAKES	41000040604	Allen	INA0464_02	ST. MARYS RIVER	ESCHERICHIA COLI (E. COLI)	Recreational Use (Human Health)	4A	24		3.28	Miles
GREAT LAKES	41000040604	Allen	INA0464_03	ST. MARYS RIVER	ESCHERICHIA COLI (E. COLI)	Recreational Use (Human Health)	4A	24		3.07	Miles
GREAT LAKES	41000040604	Allen	INA0464_T1001	SNYDER DITCH	ESCHERICHIA COLI (E. COLI)	Recreational Use (Human Health)	4A	24		10.22	Miles
GREAT LAKES	41000040604	Allen	INA0464_T1002	ST. MARYS RIVER - UNNAMED TRIBUTARY	ESCHERICHIA COLI (E. COLI)	Recreational Use (Human Health)	4A	24		1.61	Miles
GREAT LAKES	41000040604	Allen	INA0464_T1004	ST. MARYS RIVER - UNNAMED TRIBUTARY	ESCHERICHIA COLI (E. COLI)	Recreational Use (Human Health)	4A	24		0.75	Miles
GREAT LAKES	41000040604	Allen	INA0464_T1005	ST. MARYS RIVER - UNNAMED TRIBUTARY	ESCHERICHIA COLI (E. COLI)	Recreational Use (Human Health)	4A	24		0.42	Miles
GREAT LAKES	41000040604	Allen	INA0464_T1006	ST. MARYS RIVER - UNNAMED TRIBUTARY	ESCHERICHIA COLI (E. COLI)	Recreational Use (Human Health)	4A	24		1.11	Miles
GREAT LAKES	41000040605	Allen	INA0465_01	SPY RUN CREEK	ESCHERICHIA COLI (E. COLI)	Recreational Use (Human Health)	4A	24		8.26	Miles
GREAT LAKES	41000040605	Allen	INA0465_02	SPY RUN CREEK	ESCHERICHIA COLI (E. COLI)	Recreational Use (Human Health)	4A	24		0.86	Miles
GREAT LAKES	41000040605	Allen	INA0465_03	SPY RUN CREEK	ESCHERICHIA COLI (E. COLI)	Recreational Use (Human Health)	4A	24		1.85	Miles
GREAT LAKES	41000040605	Allen	INA0465_T1001	SPY RUN CREEK - UNNAMED TRIBUTARY	ESCHERICHIA COLI (E. COLI)	Recreational Use (Human Health)	4A	24		5.86	Miles
GREAT LAKES	41000040605	Allen	INA0465_T1003	SPY RUN CREEK - UNNAMED TRIBUTARY	ESCHERICHIA COLI (E. COLI)	Recreational Use (Human Health)	4A	24		7.47	Miles
GREAT LAKES	41000040606	Allen	INA0466_01	ST. MARYS RIVER (FOSTER PARK)	ESCHERICHIA COLI (E. COLI)	Recreational Use (Human Health)	4A	24		0.37	Miles
GREAT LAKES	41000040606	Allen	INA0466_02	ST. MARYS RIVER	ESCHERICHIA COLI (E. COLI)	Recreational Use (Human Health)	4A	24		1.09	Miles
GREAT LAKES	41000040606	Allen	INA0466_03	ST. MARYS RIVER	ESCHERICHIA COLI (E. COLI)	Recreational Use (Human Health)	4A	24		0.64	Miles
GREAT LAKES	41000040606	Allen	INA0466_04	ST. MARYS RIVER	ESCHERICHIA COLI (E. COLI)	Recreational Use (Human Health)	4A	24		0.34	Miles
GREAT LAKES	41000040606	Allen	INA0466_05	ST. MARYS RIVER	ESCHERICHIA COLI (E. COLI)	Recreational Use (Human Health)	4A	24		1.12	Miles
GREAT LAKES	41000040606	Allen	INA0466_06	ST. MARYS RIVER	ESCHERICHIA COLI (E. COLI)	Recreational Use (Human Health)	4A	24		0.72	Miles
GREAT LAKES	41000040606	Allen	INA0466_07	ST. MARYS RIVER	ESCHERICHIA COLI (E. COLI)	Recreational Use (Human Health)	4A	24		0.43	Miles
GREAT LAKES	41000040606	Allen	INA0466_08	ST. MARYS RIVER	ESCHERICHIA COLI (E. COLI)	Recreational Use (Human Health)	4A	24		0.89	Miles
GREAT LAKES	41000040606	Allen	INA0466_T1001	JUNK DITCH	ESCHERICHIA COLI (E. COLI)	Recreational Use (Human Health)	4A	24		7.84	Miles
GREAT LAKES	41000040606	Allen	INA0466_T1003	JUNK DITCH	ESCHERICHIA COLI (E. COLI)	Recreational Use (Human Health)	4A	24		2.17	Miles
GREAT LAKES	41000050102	Allen	INA0512_01	MAUMEE RIVER	ESCHERICHIA COLI (E. COLI)	Recreational Use (Human Health)	4A	24		2.11	Miles
GREAT LAKES	41000050102	Allen	INA0512_02	MAUMEE RIVER	ESCHERICHIA COLI (E. COLI)	Recreational Use (Human Health)	4A	24		1.21	Miles
GREAT LAKES	41000050102	Allen	INA0512_03	MAUMEE RIVER	ESCHERICHIA COLI (E. COLI)	Recreational Use (Human Health)	4A	24		6.31	Miles
GREAT LAKES	41000050102	Allen	INA0512_04	MAUMEE RIVER	ESCHERICHIA COLI (E. COLI)	Recreational Use (Human Health)	4A	24		0.73	Miles
GREAT LAKES	41000050102	Allen	INA0512_05	MAUMEE RIVER	ESCHERICHIA COLI (E. COLI)	Recreational Use (Human Health)	4A	24		0.26	Miles
GREAT LAKES	41000050103	Allen	INA0513_01	MAUMEE RIVER	ESCHERICHIA COLI (E. COLI)	Recreational Use (Human Health)	4A	24		6.42	Miles
GREAT LAKES	41000050105	Allen	INA0515_01	MAUMEE RIVER	ESCHERICHIA COLI (E. COLI)	Recreational Use (Human Health)	4A	24		4.19	Miles
GREAT LAKES	41000050105	Allen	INA0515_02	MAUMEE RIVER	ESCHERICHIA COLI (E. COLI)	Recreational Use (Human Health)	4A	24		6.97	Miles
GREAT LAKES	41000050106	Allen	INA0516_01	MAUMEE RIVER	ESCHERICHIA COLI (E. COLI)	Recreational Use (Human Health)	4A	24		5.85	Miles
GREAT LAKES	41000050202	Allen	INA0522_02	WABASH AND ERIE CANAL	ESCHERICHIA COLI (E. COLI)	Recreational Use (Human Health)	4A	24		1.75	Miles
GREAT LAKES	41000050202	Allen	INA0522_03	MAUMEE RIVER	ESCHERICHIA COLI (E. COLI)	Recreational Use (Human Health)	4A	24		0.91	Miles
UPPER WABASH	51201010401	Jay	INB0141_01	LIMBERLOST CREEK	BIOLOGICAL INTEGRITY	Warm Water Aquatic Life	4A	28		4.19	Miles
UPPER WABASH	51201010401	Jay	INB0141_02	LIMBERLOST CREEK	BIOLOGICAL INTEGRITY	Warm Water Aquatic Life	4A	28		0.43	Miles
UPPER WABASH	51201010401	Jay	INB0141_T1006	LIMBERLOST CREEK	BIOLOGICAL INTEGRITY	Warm Water Aquatic Life	4A	28		4.67	Miles
UPPER WABASH	51201010401	Jay	INB0141_T1007	WILSON CREEK	BIOLOGICAL INTEGRITY	Warm Water Aquatic Life	4A	28		8.65	Miles
UPPER WABASH	51201010401	Jay	INB0141_T1009	FRANKS DRAIN	BIOLOGICAL INTEGRITY	Warm Water Aquatic Life	4A	28		3.59	Miles
UPPER WABASH	51201010401	Jay	INB0141_T1010	FRANKS DRAIN - EAST PRONG	BIOLOGICAL INTEGRITY	Warm Water Aquatic Life	4A	28		5.39	Miles
UPPER WABASH	51201010401	Jay	INB0141_T1011	FRANKS DRAIN	BIOLOGICAL INTEGRITY	Warm Water Aquatic Life	4A	28		5.12	Miles
UPPER WABASH	51201010401	Jay	INB0141_T1012	HARTZEL DITCH	BIOLOGICAL INTEGRITY	Warm Water Aquatic Life	4A	28		2.92	Miles
UPPER WABASH	51201010401	Jay	INB0141_T1013	YOUNGS DITCH	BIOLOGICAL INTEGRITY	Warm Water Aquatic Life	4A	28		1.82	Miles
UPPER WABASH	51201010401	Jay	INB0141_T1014	GRISSOM DITCH	BIOLOGICAL INTEGRITY	Warm Water Aquatic Life	4A	28		1.79	Miles
UPPER WABASH	51201010404	Adams/Jay	INB0144_01	LIMBERLOST CREEK	BIOLOGICAL INTEGRITY	Warm Water Aquatic Life	4A	28		15.7	Miles
UPPER WABASH	51201010404	Jay	INB0144_T1001	HAFFNER DITCH	BIOLOGICAL INTEGRITY	Warm Water Aquatic Life	4A	28		2.93	Miles
UPPER WABASH	51201010404	Jay	INB0144_T1002	DAVISON DITCH	BIOLOGICAL INTEGRITY	Warm Water Aquatic Life	4A	28		6.15	Miles
UPPER WABASH	51201010404	Jay	INB0144_T1003	PERRY DITCH	BIOLOGICAL INTEGRITY	Warm Water Aquatic Life	4A	28		7.2	Miles
UPPER WABASH	51201010501	Jay	INB0151_02	WABASH RIVER	NUTRIENTS	Warm Water Aquatic Life	4A	26		2.7	Miles
UPPER WABASH	51201010501	Jay	INB0151_02	WABASH RIVER	ESCHERICHIA COLI (E. COLI)	Recreational Use (Human Health)	4A	26		2.7	Miles
UPPER WABASH	51201010501	Adams/Jay	INB0151_T1005	WABASH RIVER - UNNAMED TRIBUTARY	ESCHERICHIA COLI (E. COLI)	Recreational Use (Human Health)	4A	26		2.39	Miles
UPPER WABASH	51201010501	Adams/Jay	INB0151_T1005	WABASH RIVER - UNNAMED TRIBUTARY	NUTRIENTS	Warm Water Aquatic Life	4A	26		2.39	Miles
UPPER WABASH	51201010501	Adams/Jay	INB0151_T1008	WABASH RIVER - UNNAMED TRIBUTARY	ESCHERICHIA COLI (E. COLI)	Recreational Use (Human Health)	4A	26		1.59	Miles
UPPER WABASH	51201010501	Adams/Jay	INB0151_T1008	WABASH RIVER - UNNAMED TRIBUTARY	NUTRIENTS	Warm Water Aquatic Life	4A	26		1.59	Miles
UPPER WABASH	51201010601	Adams	INB0161_01	WABASH RIVER	NUTRIENTS	Warm Water Aquatic Life	4A	26		4.16	Miles
UPPER WABASH	51201010601	Adams	INB0161_01	WABASH RIVER	BIOLOGICAL INTEGRITY	Warm Water Aquatic Life	4A	26		4.16	Miles
UPPER WABASH	51201010601	Adams	INB0161_01	WABASH RIVER	ESCHERICHIA COLI (E. COLI)	Recreational Use (Human Health)	4A	26		4.16	Miles
UPPER WABASH	51201010601	Adams	INB0161_02	WABASH RIVER	NUTRIENTS	Warm Water Aquatic Life	4A	26		9.73	Miles
UPPER WABASH	51201010601	Adams	INB0161_02	WABASH RIVER	ESCHERICHIA COLI (E. COLI)	Recreational Use (Human Health)	4A	26		9.73	Miles
UPPER WABASH	51201010601	Adams	INB0161_T1003	GLENDENNING DITCH	ESCHERICHIA COLI (E. COLI)	Recreational Use (Human Health)	4A	26		4.38	Miles
UPPER WABASH	51201010601	Adams	INB0161_T1003	GLENDENNING DITCH	NUTRIENTS	Warm Water Aquatic Life	4A	26		4.38	Miles
UPPER WABASH	51201010601	Adams	INB0161_T1004	WABASH RIVER - UNNAMED TRIBUTARY	ESCHERICHIA COLI (E. COLI)	Recreational Use (Human Health)	4A	26		1.84	Miles
UPPER WABASH	51201010601	Adams	INB0161_T1004	WABASH RIVER - UNNAMED TRIBUTARY	NUTRIENTS	Warm Water Aquatic Life	4A	26		1.84	Miles
UPPER WABASH	51201010601	Adams	INB0161_T1005	WABASH RIVER - UNNAMED TRIBUTARY	ESCHERICHIA COLI (E. COLI)	Recreational Use (Human Health)	4A	26		2.74	Miles
UPPER WABASH	51201010601	Adams	INB0161_T1005	WABASH RIVER - UNNAMED TRIBUTARY	NUTRIENTS	Warm Water Aquatic Life	4A	26		2.74	Miles
UPPER WABASH	51201010601	Adams	INB0161_T1006	WABASH RIVER - UNNAMED TRIBUTARY	ESCHERICHIA COLI (E. COLI)	Recreational Use (Human Health)	4A	26		3.32	Miles
UPPER WABASH	51201010601	Adams	INB0161_T1006	WABASH RIVER - UNNAMED TRIBUTARY	NUTRIENTS	Warm Water Aquatic Life	4A	26		3.32	Miles

locations_CrosstabBASIN	HUC-12	LOCATION_DESCRIPTION	ASSESSMENT UNIT ID	ASSESSMENT_UNIT_NAME	PARAMETER	DESIGNATED USE	IR CATEGORY	CATEGORY 4A TMDL KEY	CATEGORY 4B/4C POLLUTION SOURCE	WATER_SIZE	WATER_UNIT
UPPER WABASH	51201010601	Adams	INB0161_T1008	ANDERSON DITCH	NUTRIENTS	Warm Water Aquatic Life	4A	26		4.88	Miles
UPPER WABASH	51201010601	Adams	INB0161_T1008	ANDERSON DITCH	ESCHERICHIA COLI (E. COLI)	Recreational Use (Human Health)	4A	26		4.88	Miles
UPPER WABASH	51201010601	Adams	INB0161_T1009	JAMESTUTZ DITCH	ESCHERICHIA COLI (E. COLI)	Recreational Use (Human Health)	4A	26		6	Miles
UPPER WABASH	51201010601	Adams	INB0161_T1009	JAMESTUTZ DITCH	NUTRIENTS	Warm Water Aquatic Life	4A	26		6	Miles
UPPER WABASH	51201010601	Adams	INB0161_T1009	JAMESTUTZ DITCH	BIOLOGICAL INTEGRITY	Warm Water Aquatic Life	4A	26		6	Miles
UPPER WABASH	51201010602	Adams	INB0162_01	WABASH RIVER	ESCHERICHIA COLI (E. COLI)	Recreational Use (Human Health)	4A	26		1.12	Miles
UPPER WABASH	51201010602	Adams/Wells	INB0162_T1008	THREEMILE CREEK	NUTRIENTS	Warm Water Aquatic Life	4A	26		9.94	Miles
UPPER WABASH	51201010604	Adams/Wells	INB0164_02	WABASH RIVER	ESCHERICHIA COLI (E. COLI)	Recreational Use (Human Health)	4A	26		5.1	Miles
UPPER WABASH	51201010604	Adams/Wells	INB0164_02	WABASH RIVER	NUTRIENTS	Warm Water Aquatic Life	4A	26		5.1	Miles
UPPER WABASH	51201010604	Adams/Wells	INB0164_03	WABASH RIVER	NUTRIENTS	Warm Water Aquatic Life	4A	26		6.46	Miles
UPPER WABASH	51201010604	Adams/Wells	INB0164_03	WABASH RIVER	ESCHERICHIA COLI (E. COLI)	Recreational Use (Human Health)	4A	26		6.46	Miles
UPPER WABASH	51201010604	Adams	INB0164_T1006	MEYER LAKE OUTLET	NUTRIENTS	Warm Water Aquatic Life	4A	26		0.94	Miles
UPPER WABASH	51201010604	Adams	INB0164_T1006	MEYER LAKE OUTLET	ESCHERICHIA COLI (E. COLI)	Recreational Use (Human Health)	4A	26		0.94	Miles
UPPER WABASH	51201010703	Wells	INB0173_03	ROCK CREEK	BIOLOGICAL INTEGRITY	Warm Water Aquatic Life	4C		HABITAT MODIFICATON - OTHER THAN HYDROMODIFICATION	7.17	Miles
UPPER WABASH	51201010704	Huntington/Wells	INB0174_01	ROCK CREEK	BIOLOGICAL INTEGRITY	Warm Water Aquatic Life	4C		HABITAT MODIFICATON - OTHER THAN HYDROMODIFICATION	11.92	Miles
UPPER WABASH	51201010801	Wells	INB0181_01	WABASH RIVER	NUTRIENTS	Warm Water Aquatic Life	4A	26		3.01	Miles
UPPER WABASH	51201010801	Wells	INB0181_01	WABASH RIVER	ESCHERICHIA COLI (E. COLI)	Recreational Use (Human Health)	4A	26		3.01	Miles
UPPER WABASH	51201010801	Wells	INB0181_T1003	WABASH RIVER - UNNAMED TRIBUTARY	ESCHERICHIA COLI (E. COLI)	Recreational Use (Human Health)	4A	26		2	Miles
UPPER WABASH	51201010801	Wells	INB0181_T1003	WABASH RIVER - UNNAMED TRIBUTARY	NUTRIENTS	Warm Water Aquatic Life	4A	26		2	Miles
UPPER WABASH	51201010802	Wells	INB0182_02	WABASH RIVER	NUTRIENTS	Warm Water Aquatic Life	4A	26		2.84	Miles
UPPER WABASH	51201010802	Wells	INB0182_02	WABASH RIVER	ESCHERICHIA COLI (E. COLI)	Recreational Use (Human Health)	4A	26		2.84	Miles
UPPER WABASH	51201010802	Wells	INB0182_03	WABASH RIVER	ESCHERICHIA COLI (E. COLI)	Recreational Use (Human Health)	4A	26		5.25	Miles
UPPER WABASH	51201010802	Wells	INB0182_03	WABASH RIVER	NUTRIENTS	Warm Water Aquatic Life	4A	26		5.25	Miles
UPPER WABASH	51201010802	Wells	INB0182_T1001	WABASH RIVER - UNNAMED TRIBUTARY	ESCHERICHIA COLI (E. COLI)	Recreational Use (Human Health)	4A	26		3.02	Miles
UPPER WABASH	51201010802	Wells	INB0182_T1001	WABASH RIVER - UNNAMED TRIBUTARY	NUTRIENTS	Warm Water Aquatic Life	4A	26		3.02	Miles
UPPER WABASH	51201010802	Wells	INB0183_03	WABASH RIVER	ESCHERICHIA COLI (E. COLI)	Recreational Use (Human Health)	4A	26		4.9	Miles
UPPER WABASH	51201010802	Wells	INB0183_03	WABASH RIVER	NUTRIENTS	Warm Water Aquatic Life	4A	26		4.9	Miles
UPPER WABASH	51201010803	Wells	INB0183_T1003	LESH DITCH	ESCHERICHIA COLI (E. COLI)	Recreational Use (Human Health)	4A	26		4.68	Miles
UPPER WABASH	51201010803	Wells	INB0183_T1003	LESH DITCH	NUTRIENTS	Warm Water Aquatic Life	4A	26		4.68	Miles
UPPER WABASH	51201010804	Wells	INB0184_02	WABASH RIVER	NUTRIENTS	Warm Water Aquatic Life	4A	26		3.58	Miles
UPPER WABASH	51201010804	Wells	INB0184_02	WABASH RIVER	ESCHERICHIA COLI (E. COLI)	Recreational Use (Human Health)	4A	26		3.58	Miles
UPPER WABASH	51201011302	Huntington	INB01D3_01	WABASH RIVER	NUTRIENTS	Warm Water Aquatic Life	4A	26		13.35	Miles
UPPER WABASH	51201011302	Huntington	INB01D3_01	WABASH RIVER	ESCHERICHIA COLI (E. COLI)	Recreational Use (Human Health)	4A	26		13.35	Miles
UPPER WABASH	51201011303	Huntington	INB01D3_02	WABASH RIVER	NUTRIENTS	Warm Water Aquatic Life	4A	26		4.84	Miles
UPPER WABASH	51201011303	Huntington	INB01D3_02	WABASH RIVER	ESCHERICHIA COLI (E. COLI)	Recreational Use (Human Health)	4A	26		4.84	Miles
UPPER WABASH	51201011303	Huntington	INB01D3_03	WABASH RIVER	ESCHERICHIA COLI (E. COLI)	Recreational Use (Human Health)	4A	26		1.43	Miles
UPPER WABASH	51201011303	Huntington	INB01D3_03	WABASH RIVER	NUTRIENTS	Warm Water Aquatic Life	4A	26		1.43	Miles
UPPER WABASH	51201011303	Huntington	INB01D3_T1003	WABASH RIVER - UNNAMED TRIBUTARY	ESCHERICHIA COLI (E. COLI)	Recreational Use (Human Health)	4A	26		2.69	Miles
UPPER WABASH	51201011303	Huntington	INB01D3_T1003	WABASH RIVER - UNNAMED TRIBUTARY	NUTRIENTS	Warm Water Aquatic Life	4A	26		2.69	Miles
UPPER WABASH	51201011305	Huntington/Wabash	INB01D5_01	WABASH RIVER	NUTRIENTS	Warm Water Aquatic Life	4A	26		8.72	Miles
UPPER WABASH	51201011305	Huntington/Wabash	INB01D5_01	WABASH RIVER	ESCHERICHIA COLI (E. COLI)	Recreational Use (Human Health)	4A	26		8.72	Miles
UPPER WABASH	51201011305	Huntington/Wabash	INB01D5_T1003	WABASH RIVER - UNNAMED TRIBUTARY	ESCHERICHIA COLI (E. COLI)	Recreational Use (Human Health)	4A	26		3.2	Miles
UPPER WABASH	51201011305	Huntington/Wabash	INB01D5_T1003	WABASH RIVER - UNNAMED TRIBUTARY	NUTRIENTS	Warm Water Aquatic Life	4A	26		3.2	Miles
UPPER WABASH	51201011401	Wabash	INB01E1_01	WABASH RIVER	ESCHERICHIA COLI (E. COLI)	Recreational Use (Human Health)	4A	26		3.17	Miles
UPPER WABASH	51201011401	Wabash	INB01E1_01	WABASH RIVER	NUTRIENTS	Warm Water Aquatic Life	4A	26		3.17	Miles
UPPER WABASH	51201011402	Wabash	INB01E2_03	TREATY CREEK	ESCHERICHIA COLI (E. COLI)	Recreational Use (Human Health)	4A	26		9.13	Miles
UPPER WABASH	51201011402	Wabash	INB01E2_03	TREATY CREEK	NUTRIENTS	Warm Water Aquatic Life	4A	26		9.13	Miles
UPPER WABASH	51201011403	Wabash	INB01E3_02	WABASH RIVER	ESCHERICHIA COLI (E. COLI)	Recreational Use (Human Health)	4A	26		1.16	Miles
UPPER WABASH	51201011403	Wabash	INB01E3_02	WABASH RIVER	NUTRIENTS	Warm Water Aquatic Life	4A	26		1.16	Miles
UPPER WABASH	51201011403	Wabash	INB01E3_03	WABASH RIVER (SSC)	NUTRIENTS	Warm Water Aquatic Life	4A	26		1.9	Miles
UPPER WABASH	51201011403	Wabash	INB01E3_03	WABASH RIVER (SSC)	ESCHERICHIA COLI (E. COLI)	Recreational Use (Human Health)	4A	26		1.9	Miles
UPPER WABASH	51201011403	Wabash	INB01E3_04	WABASH RIVER	NUTRIENTS	Warm Water Aquatic Life	4A	26		1.63	Miles
UPPER WABASH	51201011403	Wabash	INB01E3_04	WABASH RIVER	ESCHERICHIA COLI (E. COLI)	Recreational Use (Human Health)	4A	26		1.63	Miles
UPPER WABASH	51201011403	Wabash	INB01E3_T1004	WABASH RIVER - UNNAMED TRIBUTARY	ESCHERICHIA COLI (E. COLI)	Recreational Use (Human Health)	4A	26		0.02	Miles
UPPER WABASH	51201011403	Wabash	INB01E3_T1004	WABASH RIVER - UNNAMED TRIBUTARY	NUTRIENTS	Warm Water Aquatic Life	4A	26		0.02	Miles
UPPER WABASH	51201011403	Wabash	INB01E3_T1007	WABASH RIVER - UNNAMED TRIBUTARY	ESCHERICHIA COLI (E. COLI)	Recreational Use (Human Health)	4A	26		1.88	Miles
UPPER WABASH	51201011403	Wabash	INB01E3_T1007	WABASH RIVER - UNNAMED TRIBUTARY	NUTRIENTS	Warm Water Aquatic Life	4A	26		1.88	Miles
UPPER WABASH	51201011405	Wabash	INB01E5_01	WABASH RIVER	ESCHERICHIA COLI (E. COLI)	Recreational Use (Human Health)	4A	26		7.53	Miles
UPPER WABASH	51201011405	Wabash	INB01E5_01	WABASH RIVER	NUTRIENTS	Warm Water Aquatic Life	4A	26		7.53	Miles
UPPER WABASH	51201011405	Wabash	INB01E5_T1007	KENTNER CREEK	ESCHERICHIA COLI (E. COLI)	Recreational Use (Human Health)	4A	26		14.75	Miles
UPPER WABASH	51201011405	Wabash	INB01E5_T1007	KENTNER CREEK	NUTRIENTS	Warm Water Aquatic Life	4A	26		14.75	Miles
UPPER WABASH	51201011406	Miami/Wabash	INB01E6_01	WABASH RIVER	ESCHERICHIA COLI (E. COLI)	Recreational Use (Human Health)	4A	26		4.52	Miles
UPPER WABASH	51201011406	Miami/Wabash	INB01E6_01	WABASH RIVER	NUTRIENTS	Warm Water Aquatic Life	4A	26		4.52	Miles
UPPER WABASH	51201011406	Miami/Wabash	INB01E6_T1003	ENGLEMAN CREEK	ESCHERICHIA COLI (E. COLI)	Recreational Use (Human Health)	4A	26		5.45	Miles
UPPER WABASH	51201011406	Miami/Wabash	INB01E6_T1003	ENGLEMAN CREEK	NUTRIENTS	Warm Water Aquatic Life	4A	26		5.45	Miles
UPPER WABASH	51201011406	Miami	INB01E6_T1005	SCHROM CREEK	ESCHERICHIA COLI (E. COLI)	Recreational Use (Human Health)	4A	26		5.29	Miles
UPPER WABASH	51201011406	Miami	INB01E6_T1005	SCHROM CREEK	NUTRIENTS	Warm Water Aquatic Life	4A	26		5.29	Miles
UPPER WABASH	51201011407	Miami	INB01E7_01	WABASH RIVER	ESCHERICHIA COLI (E. COLI)	Recreational Use (Human Health)	4A	26		5.62	Miles
UPPER WABASH	51201011407	Miami	INB01E7_01	WABASH RIVER	NUTRIENTS	Warm Water Aquatic Life	4A	26		5.62	Miles
UPPER WABASH	51201011407	Miami	INB01E7_T1005	SHROCK CREEK	NUTRIENTS	Warm Water Aquatic Life	4A	26		12.03	Miles
UPPER WABASH	51201011407	Miami	INB01E7_T1005	SHROCK CREEK	ESCHERICHIA COLI (E. COLI)	Recreational Use (Human Health)	4A	26		12.03	Miles
UPPER WABASH	51201011602	Miami	INB01G2_02	WABASH RIVER	ESCHERICHIA COLI (E. COLI)	Recreational Use (Human Health)	4A	26		6.55	Miles
UPPER WABASH	51201011602	Miami	INB01G2_02	WABASH RIVER	NUTRIENTS	Warm Water Aquatic Life	4A	26		6.55	Miles
UPPER WABASH	51201011602	Miami	INB01G2_03	WABASH RIVER	ESCHERICHIA COLI (E. COLI)	Recreational Use (Human Health)	4A	26		2.33	Miles
UPPER WABASH	51201011602	Miami	INB01G2_03	WABASH RIVER	NUTRIENTS	Warm Water Aquatic Life	4A	26		2.33	Miles
UPPER WABASH	51201011603	Cass/Miami	INB01G3_01	WABASH RIVER	ESCHERICHIA COLI (E. COLI)	Recreational Use (Human Health)	4A	26		11.24	Miles

locations_CrosstabBASIN	HUC-12	LOCATION_DESCRIPTION	ASSESSMENT UNIT ID	ASSESSMENT_UNIT_NAME	PARAMETER	DESIGNATED USE	IR CATEGORY	CATEGORY 4A TMDL KEY	CATEGORY 4B/4C POLLUTION SOURCE	WATER_SIZE	WATER_UNIT
UPPER WABASH	51201011603	Cass/Miami	INB01G3_01	WABASH RIVER	NUTRIENTS	Warm Water Aquatic Life	4A	26		11.24	Miles
UPPER WABASH	51201011603	Cass	INB01G3_02	WABASH RIVER	NUTRIENTS	Warm Water Aquatic Life	4A	26		10.81	Miles
UPPER WABASH	51201011603	Cass	INB01G3_02	WABASH RIVER	ESCHERICHIA COLI (E. COLI)	Recreational Use (Human Health)	4A	26		10.81	Miles
UPPER WABASH	51201011603	Cass	INB01G3_03	WABASH RIVER	ESCHERICHIA COLI (E. COLI)	Recreational Use (Human Health)	4A	26		3.08	Miles
UPPER WABASH	51201011603	Cass	INB01G3_03	WABASH RIVER	NUTRIENTS	Warm Water Aquatic Life	4A	26		3.08	Miles
UPPER WABASH	51201011603	Miami	INB01G3_T1007	RIFE CREEK	ESCHERICHIA COLI (E. COLI)	Recreational Use (Human Health)	4A	26		8.53	Miles
UPPER WABASH	51201011603	Miami	INB01G3_T1007	RIFE CREEK	NUTRIENTS	Warm Water Aquatic Life	4A	26		8.53	Miles
UPPER WABASH	51201011603	Miami	INB01G3_T1008	WABASH RIVER - UNNAMED TRIBUTARY	ESCHERICHIA COLI (E. COLI)	Recreational Use (Human Health)	4A	26		3.07	Miles
UPPER WABASH	51201011603	Miami	INB01G3_T1008	WABASH RIVER - UNNAMED TRIBUTARY	NUTRIENTS	Warm Water Aquatic Life	4A	26		3.07	Miles
UPPER WABASH	51201011603	Cass/Miami	INB01G3_T1009	LOWE DITCH	ESCHERICHIA COLI (E. COLI)	Recreational Use (Human Health)	4A	26		7.28	Miles
UPPER WABASH	51201011603	Cass/Miami	INB01G3_T1009	LOWE DITCH	NUTRIENTS	Warm Water Aquatic Life	4A	26		7.28	Miles
UPPER WABASH	51201011603	Cass	INB01G3_T1010	WABASH RIVER - UNNAMED TRIBUTARY	ESCHERICHIA COLI (E. COLI)	Recreational Use (Human Health)	4A	26		2.2	Miles
UPPER WABASH	51201011603	Cass	INB01G3_T1010	WABASH RIVER - UNNAMED TRIBUTARY	NUTRIENTS	Warm Water Aquatic Life	4A	26		2.2	Miles
UPPER WABASH	51201011603	Cass	INB01G3_T1012	WABASH RIVER - UNNAMED TRIBUTARY	ESCHERICHIA COLI (E. COLI)	Recreational Use (Human Health)	4A	26		4.19	Miles
UPPER WABASH	51201011603	Cass	INB01G3_T1012	WABASH RIVER - UNNAMED TRIBUTARY	NUTRIENTS	Warm Water Aquatic Life	4A	26		4.19	Miles
UPPER WABASH	51201011603	Cass	INB01G3_T1013	MINNOW CREEK	NUTRIENTS	Warm Water Aquatic Life	4A	26		12.39	Miles
UPPER WABASH	51201011603	Cass	INB01G3_T1013	MINNOW CREEK	ESCHERICHIA COLI (E. COLI)	Recreational Use (Human Health)	4A	26		12.39	Miles
UPPER WABASH	51201030201	Jay/Randolph	INB0321_02	DAYS CREEK	ESCHERICHIA COLI (E. COLI)	Recreational Use (Human Health)	4A	49		7.77	Miles
UPPER WABASH	51201030201	Jay/Randolph	INB0321_02	DAYS CREEK	NUTRIENTS	Warm Water Aquatic Life	4A	49		7.77	Miles
UPPER WABASH	51201030201	Randolph	INB0321_03	DAYS CREEK	NUTRIENTS	Warm Water Aquatic Life	4A	49		1.24	Miles
UPPER WABASH	51201030201	Randolph	INB0321_03	DAYS CREEK	ESCHERICHIA COLI (E. COLI)	Recreational Use (Human Health)	4A	49		1.24	Miles
UPPER WABASH	51201030201	Randolph	INB0321_03	DAYS CREEK	BIOLOGICAL INTEGRITY	Warm Water Aquatic Life	4A	49		1.24	Miles
UPPER WABASH	51201030201	Jay/Randolph	INB0321_T1002	FLESHER CREEK	BIOLOGICAL INTEGRITY	Warm Water Aquatic Life	4A	49		5.94	Miles
UPPER WABASH	51201030201	Jay/Randolph	INB0321_T1002	FLESHER CREEK	ESCHERICHIA COLI (E. COLI)	Recreational Use (Human Health)	4A	49		5.94	Miles
UPPER WABASH	51201030201	Jay/Randolph	INB0321_T1002	FLESHER CREEK	NUTRIENTS	Warm Water Aquatic Life	4A	49		5.94	Miles
UPPER WABASH	51201030201	Jay	INB0321_T1003	MILLER DITCH	ESCHERICHIA COLI (E. COLI)	Recreational Use (Human Health)	4A	49		1.63	Miles
UPPER WABASH	51201030201	Jay	INB0321_T1003	MILLER DITCH	NUTRIENTS	Warm Water Aquatic Life	4A	49		1.63	Miles
UPPER WABASH	51201030201	Jay	INB0321_T1004	FLOWERS RUN	ESCHERICHIA COLI (E. COLI)	Recreational Use (Human Health)	4A	49		2.24	Miles
UPPER WABASH	51201030201	Jay	INB0321_T1004	FLOWERS RUN	NUTRIENTS	Warm Water Aquatic Life	4A	49		2.24	Miles
UPPER WABASH	51201030201	Jay/Randolph	INB0321_T1005	MENDENHALL DITCH	ESCHERICHIA COLI (E. COLI)	Recreational Use (Human Health)	4A	49		2.32	Miles
UPPER WABASH	51201030202	Randolph	INB0322_01	BEAR CREEK	NUTRIENTS	Warm Water Aquatic Life	4A	49		14.44	Miles
UPPER WABASH	51201030202	Randolph	INB0322_01	BEAR CREEK	BIOLOGICAL INTEGRITY	Warm Water Aquatic Life	4A	49		14.44	Miles
UPPER WABASH	51201030202	Randolph	INB0322_01	BEAR CREEK	ESCHERICHIA COLI (E. COLI)	Recreational Use (Human Health)	4A	49		14.44	Miles
UPPER WABASH	51201030202	Randolph	INB0322_T1001	BEAR CREEK - UNNAMED TRIBUTARY	ESCHERICHIA COLI (E. COLI)	Recreational Use (Human Health)	4A	49		3.38	Miles
UPPER WABASH	51201030202	Randolph	INB0322_T1002	BEAR CREEK - UNNAMED TRIBUTARY	ESCHERICHIA COLI (E. COLI)	Recreational Use (Human Health)	4A	49		2.41	Miles
UPPER WABASH	51201030203	Randolph	INB0323_01	MISSISSINEWA RIVER	ESCHERICHIA COLI (E. COLI)	Recreational Use (Human Health)	4A	49		11.69	Miles
UPPER WABASH	51201030203	Randolph	INB0323_01	MISSISSINEWA RIVER	NUTRIENTS	Warm Water Aquatic Life	4A	49		11.69	Miles
UPPER WABASH	51201030203	Randolph	INB0323_03	MISSISSINEWA RIVER	NUTRIENTS	Warm Water Aquatic Life	4A	49		2.29	Miles
UPPER WABASH	51201030203	Randolph	INB0323_03	MISSISSINEWA RIVER	ESCHERICHIA COLI (E. COLI)	Recreational Use (Human Health)	4A	49		2.29	Miles
UPPER WABASH	51201030203	Randolph	INB0323_03	MISSISSINEWA RIVER	BIOLOGICAL INTEGRITY	Warm Water Aquatic Life	4A	49		2.29	Miles
UPPER WABASH	51201030203	Randolph	INB0323_04	MISSISSINEWA RIVER	ESCHERICHIA COLI (E. COLI)	Recreational Use (Human Health)	4A	49		8.28	Miles
UPPER WABASH	51201030203	Randolph	INB0323_04	MISSISSINEWA RIVER	NUTRIENTS	Warm Water Aquatic Life	4A	49		8.28	Miles
UPPER WABASH	51201030203	Randolph	INB0323_04	MISSISSINEWA RIVER	BIOLOGICAL INTEGRITY	Warm Water Aquatic Life	4A	49		8.28	Miles
UPPER WABASH	51201030203	Randolph	INB0323_T1001	RANK RUN	ESCHERICHIA COLI (E. COLI)	Recreational Use (Human Health)	4A	49		2.44	Miles
UPPER WABASH	51201030203	Randolph	INB0323_T1002	FETID CREEK	NUTRIENTS	Warm Water Aquatic Life	4A	49		3.1	Miles
UPPER WABASH	51201030203	Randolph	INB0323_T1002	FETID CREEK	ESCHERICHIA COLI (E. COLI)	Recreational Use (Human Health)	4A	49		3.1	Miles
UPPER WABASH	51201030203	Randolph	INB0323_T1002	FETID CREEK	BIOLOGICAL INTEGRITY	Warm Water Aquatic Life	4A	49		3.1	Miles
UPPER WABASH	51201030203	Randolph	INB0323_T1002	FETID CREEK	DISSOLVED OXYGEN	Warm Water Aquatic Life	4A	49		3.1	Miles
UPPER WABASH	51201030203	Randolph	INB0323_T1004	DE ARMOND DITCH	ESCHERICHIA COLI (E. COLI)	Recreational Use (Human Health)	4A	49		3.71	Miles
UPPER WABASH	51201030203	Randolph	INB0323_T1005	HEUSS DITCH	NUTRIENTS	Warm Water Aquatic Life	4A	49		5.13	Miles
UPPER WABASH	51201030203	Randolph	INB0323_T1005	HEUSS DITCH	ESCHERICHIA COLI (E. COLI)	Recreational Use (Human Health)	4A	49		5.13	Miles
UPPER WABASH	51201030204	Randolph	INB0324_01	BUSH CREEK	ESCHERICHIA COLI (E. COLI)	Recreational Use (Human Health)	4A	49		9.92	Miles
UPPER WABASH	51201030204	Randolph	INB0324_01	BUSH CREEK	NUTRIENTS	Warm Water Aquatic Life	4A	49		9.92	Miles
UPPER WABASH	51201030204	Randolph	INB0324_T1001	BUSH CREEK - UNNAMED TRIBUTARY	NUTRIENTS	Warm Water Aquatic Life	4A	49		4.81	Miles
UPPER WABASH	51201030204	Randolph	INB0324_T1001	BUSH CREEK - UNNAMED TRIBUTARY	ESCHERICHIA COLI (E. COLI)	Recreational Use (Human Health)	4A	49		4.81	Miles
UPPER WABASH	51201030204	Randolph	INB0324_T1001	BUSH CREEK - UNNAMED TRIBUTARY	DISSOLVED OXYGEN	Warm Water Aquatic Life	4A	49		4.81	Miles
UPPER WABASH	51201030204	Randolph	INB0324_T1002	ELKHORN CREEK	ESCHERICHIA COLI (E. COLI)	Recreational Use (Human Health)	4A	49		7.01	Miles
UPPER WABASH	51201030204	Randolph	INB0324_T1002	ELKHORN CREEK	NUTRIENTS	Warm Water Aquatic Life	4A	49		7.01	Miles
UPPER WABASH	51201030205	Jay	INB0325_02	HALFWAY CREEK	NUTRIENTS	Warm Water Aquatic Life	4A	49		3.36	Miles
UPPER WABASH	51201030205	Jay	INB0325_02	HALFWAY CREEK	ESCHERICHIA COLI (E. COLI)	Recreational Use (Human Health)	4A	49		3.36	Miles
UPPER WABASH	51201030205	Delaware/Jay	INB0325_03	HALFWAY CREEK	BIOLOGICAL INTEGRITY	Warm Water Aquatic Life	4A	49		8	Miles
UPPER WABASH	51201030205	Delaware/Jay	INB0325_03	HALFWAY CREEK	ESCHERICHIA COLI (E. COLI)	Recreational Use (Human Health)	4A	49		8	Miles
UPPER WABASH	51201030205	Delaware/Jay	INB0325_03	HALFWAY CREEK	NUTRIENTS	Warm Water Aquatic Life	4A	49		8	Miles
UPPER WABASH	51201030205	Jay	INB0325_T1004	REDKEY RUN	ESCHERICHIA COLI (E. COLI)	Recreational Use (Human Health)	4A	49		0.66	Miles
UPPER WABASH	51201030205	Jay	INB0325_T1004	REDKEY RUN	NUTRIENTS	Warm Water Aquatic Life	4A	49		0.66	Miles
UPPER WABASH	51201030205	Jay	INB0325_T1004	REDKEY RUN	BIOLOGICAL INTEGRITY	Warm Water Aquatic Life	4A	49		0.66	Miles
UPPER WABASH	51201030205	Jay	INB0325_T1005	REDKEY RUN	ESCHERICHIA COLI (E. COLI)	Recreational Use (Human Health)	4A	49		2.22	Miles
UPPER WABASH	51201030205	Jay	INB0325_T1005	REDKEY RUN	NUTRIENTS	Warm Water Aquatic Life	4A	49		2.22	Miles
UPPER WABASH	51201030205	Jay	INB0325_T1005	REDKEY RUN	BIOLOGICAL INTEGRITY	Warm Water Aquatic Life	4A	49		2.22	Miles
UPPER WABASH	51201030205	Jay	INB0325_T1006	HALFWAY CREEK - UNNAMED TRIBUTARY	ESCHERICHIA COLI (E. COLI)	Recreational Use (Human Health)	4A	49		0.91	Miles
UPPER WABASH	51201030205	Jay	INB0325_T1006	HALFWAY CREEK - UNNAMED TRIBUTARY	NUTRIENTS	Warm Water Aquatic Life	4A	49		0.91	Miles
UPPER WABASH	51201030205	Jay	INB0325_T1007	HALFWAY CREEK - UNNAMED TRIBUTARY	ESCHERICHIA COLI (E. COLI)	Recreational Use (Human Health)	4A	49		2.9	Miles
UPPER WABASH	51201030206	Delaware/Jay/Randolph	INB0326_01	MISSISSINEWA RIVER	ESCHERICHIA COLI (E. COLI)	Recreational Use (Human Health)	4A	49		18.47	Miles
UPPER WABASH	51201030206	Jay/Randolph	INB0326_T1001	DINNER CREEK	BIOLOGICAL INTEGRITY	Warm Water Aquatic Life	4A	49		8.08	Miles
UPPER WABASH	51201030206	Jay/Randolph	INB0326_T1001	DINNER CREEK	ESCHERICHIA COLI (E. COLI)	Recreational Use (Human Health)	4A	49		8.08	Miles
UPPER WABASH	51201030206	Jay/Randolph	INB0326_T1001	DINNER CREEK	NUTRIENTS	Warm Water Aquatic Life	4A	49		8.08	Miles

locations_CrosstabBASIN	HUC-12	LOCATION_DESCRIPTION	ASSESSMENT UNIT ID	ASSESSMENT_UNIT_NAME	PARAMETER	DESIGNATED USE	IR CATEGORY	CATEGORY 4A TMDL KEY	CATEGORY 4B/4C POLLUTION SOURCE	WATER_SIZE	WATER_UNIT
UPPER WABASH	51201030206	Delaware/Randolph	INB0326_T1002	MUD CREEK	ESCHERICHIA COLI (E. COLI)	Recreational Use (Human Health)	4A	49		12.29	Miles
UPPER WABASH	51201030206	Delaware/Randolph	INB0326_T1002	MUD CREEK	BIOLOGICAL INTEGRITY	Warm Water Aquatic Life	4A	49		12.29	Miles
UPPER WABASH	51201030206	Delaware/Randolph	INB0326_T1002	MUD CREEK	NUTRIENTS	Warm Water Aquatic Life	4A	49		12.29	Miles
UPPER WABASH	51201030301	Blackford/Jay	INB0331_03	BIG LICK CREEK	ESCHERICHIA COLI (E. COLI)	Recreational Use (Human Health)	4A	49		6.48	Miles
UPPER WABASH	51201030301	Blackford/Jay	INB0331_03	BIG LICK CREEK	NUTRIENTS	Warm Water Aquatic Life	4A	49		6.48	Miles
UPPER WABASH	51201030301	Blackford	INB0331_04	BIG LICK CREEK	BIOLOGICAL INTEGRITY	Warm Water Aquatic Life	4A	49		6.66	Miles
UPPER WABASH	51201030301	Blackford	INB0331_04	BIG LICK CREEK	ESCHERICHIA COLI (E. COLI)	Recreational Use (Human Health)	4A	49		6.66	Miles
UPPER WABASH	51201030301	Blackford	INB0331_04	BIG LICK CREEK	NUTRIENTS	Warm Water Aquatic Life	4A	49		6.66	Miles
UPPER WABASH	51201030301	Blackford/Delaware	INB0331_05	BIG LICK CREEK	ESCHERICHIA COLI (E. COLI)	Recreational Use (Human Health)	4A	49		11.73	Miles
UPPER WABASH	51201030301	Blackford/Delaware	INB0331_05	BIG LICK CREEK	NUTRIENTS	Warm Water Aquatic Life	4A	49		11.73	Miles
UPPER WABASH	51201030301	Blackford	INB0331_06	BIG LICK CREEK	ESCHERICHIA COLI (E. COLI)	Recreational Use (Human Health)	4A	49		8.06	Miles
UPPER WABASH	51201030301	Blackford	INB0331_06	BIG LICK CREEK	NUTRIENTS	Warm Water Aquatic Life	4A	49		8.06	Miles
UPPER WABASH	51201030301	Blackford/Jay	INB0331_T1002	DUNKIRK DRAIN	DISSOLVED OXYGEN	Warm Water Aquatic Life	4A	49		1.74	Miles
UPPER WABASH	51201030301	Blackford/Jay	INB0331_T1002	DUNKIRK DRAIN	ESCHERICHIA COLI (E. COLI)	Recreational Use (Human Health)	4A	49		1.74	Miles
UPPER WABASH	51201030301	Blackford/Jay	INB0331_T1002	DUNKIRK DRAIN	NUTRIENTS	Warm Water Aquatic Life	4A	49		1.74	Miles
UPPER WABASH	51201030301	Blackford	INB0331_T1003	GRONENDYKE DITCH	ESCHERICHIA COLI (E. COLI)	Recreational Use (Human Health)	4A	49		2.8	Miles
UPPER WABASH	51201030301	Blackford	INB0331_T1003	GRONENDYKE DITCH	NUTRIENTS	Warm Water Aquatic Life	4A	49		2.8	Miles
UPPER WABASH	51201030301	Blackford	INB0331_T1004	BIG LICK CREEK - UNNAMED TRIBUTARY	NUTRIENTS	Warm Water Aquatic Life	4A	49		2.44	Miles
UPPER WABASH	51201030301	Blackford	INB0331_T1004	BIG LICK CREEK - UNNAMED TRIBUTARY	ESCHERICHIA COLI (E. COLI)	Recreational Use (Human Health)	4A	49		2.44	Miles
UPPER WABASH	51201030301	Blackford/Delaware	INB0331_T1005	BIG LICK CREEK - UNNAMED TRIBUTARY	NUTRIENTS	Warm Water Aquatic Life	4A	49		3.74	Miles
UPPER WABASH	51201030301	Blackford/Delaware	INB0331_T1005	BIG LICK CREEK - UNNAMED TRIBUTARY	ESCHERICHIA COLI (E. COLI)	Recreational Use (Human Health)	4A	49		3.74	Miles
UPPER WABASH	51201030301	Blackford	INB0331_T1006	BIG LICK CREEK - UNNAMED TRIBUTARY	ESCHERICHIA COLI (E. COLI)	Recreational Use (Human Health)	4A	49		2.03	Miles
UPPER WABASH	51201030301	Blackford	INB0331_T1006	BIG LICK CREEK - UNNAMED TRIBUTARY	NUTRIENTS	Warm Water Aquatic Life	4A	49		2.03	Miles
UPPER WABASH	51201030301	Blackford	INB0331_T1007	LITTLE LICK CREEK	ESCHERICHIA COLI (E. COLI)	Recreational Use (Human Health)	4A	49		4.33	Miles
UPPER WABASH	51201030301	Blackford	INB0331_T1007	LITTLE LICK CREEK	NUTRIENTS	Warm Water Aquatic Life	4A	49		4.33	Miles
UPPER WABASH	51201030301	Blackford	INB0331_T1008	LITTLE LICK CREEK	NUTRIENTS	Warm Water Aquatic Life	4A	49		2.63	Miles
UPPER WABASH	51201030301	Blackford	INB0331_T1008	LITTLE LICK CREEK	DISSOLVED OXYGEN	Warm Water Aquatic Life	4A	49		2.63	Miles
UPPER WABASH	51201030301	Blackford	INB0331_T1008	LITTLE LICK CREEK	ESCHERICHIA COLI (E. COLI)	Recreational Use (Human Health)	4A	49		2.63	Miles
UPPER WABASH	51201030301	Blackford	INB0331_T1008	LITTLE LICK CREEK	BIOLOGICAL INTEGRITY	Warm Water Aquatic Life	4A	49		2.63	Miles
UPPER WABASH	51201030301	Blackford	INB0331_T1009	WHIPPLE DITCH	ESCHERICHIA COLI (E. COLI)	Recreational Use (Human Health)	4A	49		4.08	Miles
UPPER WABASH	51201030301	Blackford	INB0331_T1009	WHIPPLE DITCH	NUTRIENTS	Warm Water Aquatic Life	4A	49		4.08	Miles
UPPER WABASH	51201030301	Blackford	INB0331_T1010	WENTZ DITCH	ESCHERICHIA COLI (E. COLI)	Recreational Use (Human Health)	4A	49		3.05	Miles
UPPER WABASH	51201030301	Blackford	INB0331_T1010	WENTZ DITCH	NUTRIENTS	Warm Water Aquatic Life	4A	49		3.05	Miles
UPPER WABASH	51201030301	Blackford	INB0331_T1011	LAKE PLACID OUTLET	ESCHERICHIA COLI (E. COLI)	Recreational Use (Human Health)	4A	49		2.96	Miles
UPPER WABASH	51201030301	Blackford	INB0331_T1011	LAKE PLACID OUTLET	NUTRIENTS	Warm Water Aquatic Life	4A	49		2.96	Miles
UPPER WABASH	51201030301	Blackford	INB0331_T1012	LITTLE LICK CREEK - UNNAMED TRIBUTARY	ESCHERICHIA COLI (E. COLI)	Recreational Use (Human Health)	4A	49		1.82	Miles
UPPER WABASH	51201030301	Blackford	INB0331_T1012	LITTLE LICK CREEK - UNNAMED TRIBUTARY	NUTRIENTS	Warm Water Aquatic Life	4A	49		1.82	Miles
UPPER WABASH	51201030302	Blackford	INB0332_01	BIG LICK CREEK	BIOLOGICAL INTEGRITY	Warm Water Aquatic Life	4A	49		8.37	Miles
UPPER WABASH	51201030302	Blackford	INB0332_01	BIG LICK CREEK	NUTRIENTS	Warm Water Aquatic Life	4A	49		8.37	Miles
UPPER WABASH	51201030302	Blackford	INB0332_01	BIG LICK CREEK	ESCHERICHIA COLI (E. COLI)	Recreational Use (Human Health)	4A	49		8.37	Miles
UPPER WABASH	51201030302	Blackford/Delaware/Grant	INB0332_03	BIG LICK CREEK	DISSOLVED OXYGEN	Warm Water Aquatic Life	4A	49		6.43	Miles
UPPER WABASH	51201030302	Blackford/Delaware/Grant	INB0332_03	BIG LICK CREEK	ESCHERICHIA COLI (E. COLI)	Recreational Use (Human Health)	4A	49		6.43	Miles
UPPER WABASH	51201030302	Blackford/Delaware/Grant	INB0332_03	BIG LICK CREEK	NUTRIENTS	Warm Water Aquatic Life	4A	49		6.43	Miles
UPPER WABASH	51201030302	Blackford/Delaware/Grant	INB0332_03	BIG LICK CREEK	BIOLOGICAL INTEGRITY	Warm Water Aquatic Life	4A	49		6.43	Miles
UPPER WABASH	51201030302	Blackford	INB0332_T1002	LITTLE JOE CREEK	ESCHERICHIA COLI (E. COLI)	Recreational Use (Human Health)	4A	49		6.86	Miles
UPPER WABASH	51201030302	Blackford/Grant	INB0332_T1005	BIG LICK CREEK - UNNAMED TRIBUTARY	DISSOLVED OXYGEN	Warm Water Aquatic Life	4A	49		3.83	Miles
UPPER WABASH	51201030302	Blackford/Grant	INB0332_T1005	BIG LICK CREEK - UNNAMED TRIBUTARY	NUTRIENTS	Warm Water Aquatic Life	4A	49		3.83	Miles
UPPER WABASH	51201030302	Blackford/Grant	INB0332_T1005	BIG LICK CREEK - UNNAMED TRIBUTARY	ESCHERICHIA COLI (E. COLI)	Recreational Use (Human Health)	4A	49		3.83	Miles
UPPER WABASH	51201030302	Blackford/Grant	INB0332_T1005	BIG LICK CREEK - UNNAMED TRIBUTARY	BIOLOGICAL INTEGRITY	Warm Water Aquatic Life	4A	49		3.83	Miles
UPPER WABASH	51201030302	Blackford	INB0332_T1006	MOORE PRONG	ESCHERICHIA COLI (E. COLI)	Recreational Use (Human Health)	4A	49		3.13	Miles
UPPER WABASH	51201030302	Blackford	INB0332_T1007	MOORE PRONG	ESCHERICHIA COLI (E. COLI)	Recreational Use (Human Health)	4A	49		4.1	Miles
UPPER WABASH	51201030302	Blackford	INB0332_T1008	FIDDLER DITCH	ESCHERICHIA COLI (E. COLI)	Recreational Use (Human Health)	4A	49		0.22	Miles
UPPER WABASH	51201030302	Blackford/Delaware	INB0332_T1008A	FIDDLER DITCH	ESCHERICHIA COLI (E. COLI)	Recreational Use (Human Health)	4A	49		7.09	Miles
UPPER WABASH	51201030302	Blackford	INB0332_T1009	TOWNSEND LUCAS DITCH	BIOLOGICAL INTEGRITY	Warm Water Aquatic Life	4A	49		9.67	Miles
UPPER WABASH	51201030302	Blackford	INB0332_T1009	TOWNSEND LUCAS DITCH	NUTRIENTS	Warm Water Aquatic Life	4A	50		9.67	Miles
UPPER WABASH	51201030302	Blackford	INB0332_T1009	TOWNSEND LUCAS DITCH	ESCHERICHIA COLI (E. COLI)	Recreational Use (Human Health)	4A	49		9.67	Miles
UPPER WABASH	51201030302	Blackford	INB0332_T1009	TOWNSEND LUCAS DITCH	DISSOLVED OXYGEN	Warm Water Aquatic Life	4A	49		9.67	Miles
UPPER WABASH	51201030302	Blackford	INB0332_T1009A	SHAMROCK LAKES (CENTER) INLET	DISSOLVED OXYGEN	Warm Water Aquatic Life	4A	49		1.08	Miles
UPPER WABASH	51201030302	Blackford	INB0332_T1009A	SHAMROCK LAKES (CENTER) INLET	ESCHERICHIA COLI (E. COLI)	Recreational Use (Human Health)	4A	49		1.08	Miles
UPPER WABASH	51201030302	Blackford	INB0332_T1009A	SHAMROCK LAKES (CENTER) INLET	BIOLOGICAL INTEGRITY	Warm Water Aquatic Life	4A	49		1.08	Miles
UPPER WABASH	51201030401	Delaware/Randolph	INB0341_01	CAMPBELL CREEK	ESCHERICHIA COLI (E. COLI)	Recreational Use (Human Health)	4A	49		13.56	Miles
UPPER WABASH	51201030401	Delaware/Randolph	INB0341_01	CAMPBELL CREEK	NUTRIENTS	Warm Water Aquatic Life	4A	49		13.56	Miles
UPPER WABASH	51201030401	Delaware	INB0341_T1001	CAMPBELL CREEK - UNNAMED TRIBUTARY	ESCHERICHIA COLI (E. COLI)	Recreational Use (Human Health)	4A	49		5.78	Miles
UPPER WABASH	51201030401	Delaware	INB0341_T1001	CAMPBELL CREEK - UNNAMED TRIBUTARY	DISSOLVED OXYGEN	Warm Water Aquatic Life	4A	49		5.78	Miles
UPPER WABASH	51201030402	Delaware	INB0342_02	MISSISSINEWA RIVER	NUTRIENTS	Warm Water Aquatic Life	4A	49		6.29	Miles
UPPER WABASH	51201030402	Delaware	INB0342_02	MISSISSINEWA RIVER	BIOLOGICAL INTEGRITY	Warm Water Aquatic Life	4A	49		6.29	Miles
UPPER WABASH	51201030402	Delaware	INB0342_02	MISSISSINEWA RIVER	ESCHERICHIA COLI (E. COLI)	Recreational Use (Human Health)	4A	49		6.29	Miles
UPPER WABASH	51201030402	Delaware	INB0342_02A	MISSISSINEWA RIVER - UNNAMED TRIBUTARY	ESCHERICHIA COLI (E. COLI)	Recreational Use (Human Health)	4A	49		0.61	Miles
UPPER WABASH	51201030402	Delaware	INB0342_03	MISSISSINEWA RIVER	ESCHERICHIA COLI (E. COLI)	Recreational Use (Human Health)	4A	49		15.32	Miles
UPPER WABASH	51201030402	Delaware	INB0342_03	MISSISSINEWA RIVER	NUTRIENTS	Warm Water Aquatic Life	4A	49		15.32	Miles
UPPER WABASH	51201030402	Delaware	INB0342_T1001	BOSMAN DITCH	ESCHERICHIA COLI (E. COLI)	Recreational Use (Human Health)	4A	49		10	Miles
UPPER WABASH	51201030402	Delaware	INB0342_T1001	BOSMAN DITCH	BIOLOGICAL INTEGRITY	Warm Water Aquatic Life	4A	49		10	Miles
UPPER WABASH	51201030402	Delaware/Jay	INB0342_T1002	REES DITCH	BIOLOGICAL INTEGRITY	Warm Water Aquatic Life	4A	49		15.5	Miles
UPPER WABASH	51201030402	Delaware/Jay	INB0342_T1002	REES DITCH	ESCHERICHIA COLI (E. COLI)	Recreational Use (Human Health)	4A	49		15.5	Miles
UPPER WABASH	51201030402	Delaware/Jay	INB0342_T1002	REES DITCH	DISSOLVED OXYGEN	Warm Water Aquatic Life	4A	49		15.5	Miles
UPPER WABASH	51201030403	Delaware	INB0343_01	STUDEBAKER DITCH	ESCHERICHIA COLI (E. COLI)	Recreational Use (Human Health)	4A	49		11.87	Miles

locations_CrosstabBASIN	HUC-12	LOCATION_DESCRIPTION	ASSESSMENT UNIT ID	ASSESSMENT_UNIT_NAME	PARAMETER	DESIGNATED USE	IR CATEGORY	CATEGORY 4A TMDL KEY	CATEGORY 4B/4C POLLUTION SOURCE	WATER_SIZE	WATER_UNIT
UPPER WABASH	51201030403	Delaware	INB0343_T1001	PACKARD RUN	ESCHERICHIA COLI (E. COLI)	Recreational Use (Human Health)	4A	49		3.57	Miles
UPPER WABASH	51201030403	Delaware	INB0343_T1002	HAYDEN DITCH	ESCHERICHIA COLI (E. COLI)	Recreational Use (Human Health)	4A	49		2.72	Miles
UPPER WABASH	51201030403	Delaware	INB0343_T1003	LOVE DITCH	BIOLOGICAL INTEGRITY	Warm Water Aquatic Life	4A	49		3.22	Miles
UPPER WABASH	51201030403	Delaware	INB0343_T1003	LOVE DITCH	ESCHERICHIA COLI (E. COLI)	Recreational Use (Human Health)	4A	49		3.22	Miles
UPPER WABASH	51201030404	Delaware	INB0344_03	MISSISSINEWA RIVER	ESCHERICHIA COLI (E. COLI)	Recreational Use (Human Health)	4A	49		2.98	Miles
UPPER WABASH	51201030404	Delaware	INB0344_03	MISSISSINEWA RIVER	NUTRIENTS	Warm Water Aquatic Life	4A	49		2.98	Miles
UPPER WABASH	51201030404	Delaware	INB0344_03	MISSISSINEWA RIVER	BIOLOGICAL INTEGRITY	Warm Water Aquatic Life	4A	49		2.98	Miles
UPPER WABASH	51201030404	Delaware	INB0344_04	MISSISSINEWA RIVER	NUTRIENTS	Warm Water Aquatic Life	4A	49		15.43	Miles
UPPER WABASH	51201030404	Delaware	INB0344_04	MISSISSINEWA RIVER	ESCHERICHIA COLI (E. COLI)	Recreational Use (Human Health)	4A	49		15.43	Miles
UPPER WABASH	51201030404	Delaware	INB0344_05	MISSISSINEWA RIVER	ESCHERICHIA COLI (E. COLI)	Recreational Use (Human Health)	4A	49		0.94	Miles
UPPER WABASH	51201030404	Delaware	INB0344_05	MISSISSINEWA RIVER	NUTRIENTS	Warm Water Aquatic Life	4A	49		0.94	Miles
UPPER WABASH	51201030404	Delaware	INB0344_T1002	HOLDREN DITCH	ESCHERICHIA COLI (E. COLI)	Recreational Use (Human Health)	4A	49		4.35	Miles
UPPER WABASH	51201030404	Delaware	INB0344_T1003	DODGE CREEK	ESCHERICHIA COLI (E. COLI)	Recreational Use (Human Health)	4A	49		5.99	Miles
UPPER WABASH	51201030507	Grant	INB0357_T1003	LITTLE CREEK	BIOLOGICAL INTEGRITY	Warm Water Aquatic Life	4C		CHANNELIZATION and HABITAT MODIFICATON - OTHER THAN HYDROMODIFICATION	4.67	Miles
UPPER WABASH	51201050104	Cass	INB0514_03	WABASH RIVER	NUTRIENTS	Warm Water Aquatic Life	4A	26		2.05	Miles
UPPER WABASH	51201050104	Cass	INB0514_03	WABASH RIVER	ESCHERICHIA COLI (E. COLI)	Recreational Use (Human Health)	4A	26		2.05	Miles
UPPER WABASH	51201050104	Cass	INB0514_04	WABASH RIVER	ESCHERICHIA COLI (E. COLI)	Recreational Use (Human Health)	4A	26		6.88	Miles
UPPER WABASH	51201050104	Cass	INB0514_04	WABASH RIVER	NUTRIENTS	Warm Water Aquatic Life	4A	26		6.88	Miles
UPPER WABASH	51201050104	Cass	INB0514_T1011	WABASH RIVER - UNNAMED TRIBUTARY	ESCHERICHIA COLI (E. COLI)	Recreational Use (Human Health)	4A	26		9.41	Miles
UPPER WABASH	51201050104	Cass	INB0514_T1011	WABASH RIVER - UNNAMED TRIBUTARY	NUTRIENTS	Warm Water Aquatic Life	4A	26		9.41	Miles
UPPER WABASH	51201050104	Cass	INB0514_T1012	WABASH RIVER - UNNAMED TRIBUTARY	ESCHERICHIA COLI (E. COLI)	Recreational Use (Human Health)	4A	26		4.82	Miles
UPPER WABASH	51201050104	Cass	INB0514_T1012	WABASH RIVER - UNNAMED TRIBUTARY	NUTRIENTS	Warm Water Aquatic Life	4A	26		4.82	Miles
UPPER WABASH	51201050206	Carroll/Cass	INB0526_02	WABASH RIVER	NUTRIENTS	Warm Water Aquatic Life	4A	26		4.91	Miles
UPPER WABASH	51201050206	Carroll/Cass	INB0526_02	WABASH RIVER	ESCHERICHIA COLI (E. COLI)	Recreational Use (Human Health)	4A	26		4.91	Miles
UPPER WABASH	51201050206	Carroll	INB0526_03	WABASH RIVER	ESCHERICHIA COLI (E. COLI)	Recreational Use (Human Health)	4A	26		0.82	Miles
UPPER WABASH	51201050206	Carroll	INB0526_03	WABASH RIVER	NUTRIENTS	Warm Water Aquatic Life	4A	26		0.82	Miles
UPPER WABASH	51201050303	Carroll	INB0533_02	WABASH RIVER	ESCHERICHIA COLI (E. COLI)	Recreational Use (Human Health)	4A	26		10.72	Miles
UPPER WABASH	51201050303	Carroll	INB0533_02	WABASH RIVER	NUTRIENTS	Warm Water Aquatic Life	4A	26		10.72	Miles
UPPER WABASH	51201050303	Carroll	INB0533_03	WABASH RIVER	ESCHERICHIA COLI (E. COLI)	Recreational Use (Human Health)	4A	26		8.34	Miles
UPPER WABASH	51201050303	Carroll	INB0533_03	WABASH RIVER	NUTRIENTS	Warm Water Aquatic Life	4A	26		8.34	Miles
UPPER WABASH	51201050303	Carroll	INB0533_04	WABASH RIVER	ESCHERICHIA COLI (E. COLI)	Recreational Use (Human Health)	4A	26		5.65	Miles
UPPER WABASH	51201050303	Carroll	INB0533_04	WABASH RIVER	NUTRIENTS	Warm Water Aquatic Life	4A	26		5.65	Miles
UPPER WABASH	51201050602	Carroll/Tippecanoe	INB0562_01	WABASH RIVER	ESCHERICHIA COLI (E. COLI)	Recreational Use (Human Health)	4A	26		7.29	Miles
UPPER WABASH	51201050602	Carroll/Tippecanoe	INB0562_01	WABASH RIVER	NUTRIENTS	Warm Water Aquatic Life	4A	26		7.29	Miles
UPPER WABASH	51201050603	Tippecanoe	INB0563_02	WABASH RIVER	NUTRIENTS	Warm Water Aquatic Life	4A	26		1.76	Miles
UPPER WABASH	51201050603	Tippecanoe	INB0563_02	WABASH RIVER	ESCHERICHIA COLI (E. COLI)	Recreational Use (Human Health)	4A	26		1.76	Miles
UPPER WABASH	51201050603	Tippecanoe	INB0563_03	WABASH RIVER	ESCHERICHIA COLI (E. COLI)	Recreational Use (Human Health)	4A	26		3.44	Miles
UPPER WABASH	51201050603	Tippecanoe	INB0563_03	WABASH RIVER	NUTRIENTS	Warm Water Aquatic Life	4A	26		3.44	Miles
UPPER WABASH	51201070101	Tipton	INB0711_02	TURKEY CREEK	ESCHERICHIA COLI (E. COLI)	Recreational Use (Human Health)	4A	35		14.83	Miles
UPPER WABASH	51201070102	Tipton	INB0712_02	BROAD CREEK	ESCHERICHIA COLI (E. COLI)	Recreational Use (Human Health)	4A	35		21.29	Miles
UPPER WABASH	51201070102	Tipton	INB0712_02	BROAD CREEK	BIOLOGICAL INTEGRITY	Warm Water Aquatic Life	4C		CHANNELIZATION	21.29	Miles
UPPER WABASH	51201070102	Tipton	INB0712_T1001	NORTH CREEK	ESCHERICHIA COLI (E. COLI)	Recreational Use (Human Health)	4A	35		6.9	Miles
UPPER WABASH	51201070102	Tipton	INB0712_T1002	BROAD CREEK - UNNAMED TRIBUTARY	ESCHERICHIA COLI (E. COLI)	Recreational Use (Human Health)	4A	35		2.88	Miles
UPPER WABASH	51201070103	Tipton	INB0713_01	TURKEY CREEK	ESCHERICHIA COLI (E. COLI)	Recreational Use (Human Health)	4A	35		4.96	Miles
UPPER WABASH	51201070103	Tipton	INB0713_T1001	ASKERN DITCH	ESCHERICHIA COLI (E. COLI)	Recreational Use (Human Health)	4A	35		7.0922	Miles
UPPER WABASH	51201070103	Tipton	INB0713_T1002	RODGERS DITCH	ESCHERICHIA COLI (E. COLI)	Recreational Use (Human Health)	4A	35		1.3885	Miles
UPPER WABASH	51201070103	Tipton	INB0713_T1005	ROUND PRAIRIE DITCH	ESCHERICHIA COLI (E. COLI)	Recreational Use (Human Health)	4A	35		7.1	Miles
UPPER WABASH	51201070103	Tipton	INB0713_T1006	ROUND PRAIRIE DITCH	ESCHERICHIA COLI (E. COLI)	Recreational Use (Human Health)	4A	35		1.22	Miles
UPPER WABASH	51201070104	Grant/Howard/Madison	INB0714_01	WILDCAT CREEK	ESCHERICHIA COLI (E. COLI)	Recreational Use (Human Health)	4A	35		9.99	Miles
UPPER WABASH	51201070104	Grant/Madison	INB0714_T1006	POLEY WALK	ESCHERICHIA COLI (E. COLI)	Recreational Use (Human Health)	4A	35		6.76	Miles
UPPER WABASH	51201070105	Grant/Howard	INB0715_02	GRASSY FORK	ESCHERICHIA COLI (E. COLI)	Recreational Use (Human Health)	4A	35		13.31	Miles
UPPER WABASH	51201070105	Grant/Howard	INB0715_T1002	PRAIRIE RUN	ESCHERICHIA COLI (E. COLI)	Recreational Use (Human Health)	4A	35		4.65	Miles
UPPER WABASH	51201070106	Howard/Tipton	INB0716_04	MUD CREEK	ESCHERICHIA COLI (E. COLI)	Recreational Use (Human Health)	4A	35		7.08	Miles
UPPER WABASH	51201070106	Howard/Tipton	INB0716_T1001	IRWIN CREEK	ESCHERICHIA COLI (E. COLI)	Recreational Use (Human Health)	4A	35		10.71	Miles
UPPER WABASH	51201070106	Howard/Tipton	INB0716_T1002	WILDCAT CREEK - UNNAMED TRIBUTARY	ESCHERICHIA COLI (E. COLI)	Recreational Use (Human Health)	4A	35		4.56	Miles
UPPER WABASH	51201070106	Howard/Tipton	INB0716_T1003	WILDCAT CREEK - UNNAMED TRIBUTARY	ESCHERICHIA COLI (E. COLI)	Recreational Use (Human Health)	4A	35		2.45	Miles
UPPER WABASH	51201070106	Howard/Tipton	INB0716_T1004	WILDCAT CREEK - UNNAMED TRIBUTARY	ESCHERICHIA COLI (E. COLI)	Recreational Use (Human Health)	4A	35		2.84	Miles
UPPER WABASH	51201070107	Howard	INB0717_02	WILDCAT CREEK	ESCHERICHIA COLI (E. COLI)	Recreational Use (Human Health)	4A	35		2.41	Miles
UPPER WABASH	51201070107	Howard	INB0717_03	WILDCAT CREEK	ESCHERICHIA COLI (E. COLI)	Recreational Use (Human Health)	4A	35		5.15	Miles
UPPER WABASH	51201070107	Howard	INB0717_04	WILDCAT CREEK	ESCHERICHIA COLI (E. COLI)	Recreational Use (Human Health)	4A	35		4.75	Miles
UPPER WABASH	51201070107	Howard	INB0717_05	WILDCAT CREEK	ESCHERICHIA COLI (E. COLI)	Recreational Use (Human Health)	4A	35		1.93	Miles
UPPER WABASH	51201070107	Howard	INB0717_T1009	WILDCAT CREEK - UNNAMED TRIBUTARY	ESCHERICHIA COLI (E. COLI)	Recreational Use (Human Health)	4A	35		5.59	Miles
UPPER WABASH	51201070107	Howard	INB0717_T1010	MOON BARCLEY DITCH	ESCHERICHIA COLI (E. COLI)	Recreational Use (Human Health)	4A	35		3.9851	Miles
UPPER WABASH	51201070107	Howard	INB0717_T1011	WILDCAT CREEK - UNNAMED TRIBUTARY	ESCHERICHIA COLI (E. COLI)	Recreational Use (Human Health)	4A	35		2.93	Miles
UPPER WABASH	51201070108	Howard	INB0718_03	KOKOMO CREEK	AMMONIA, UN-IONIZED	Warm Water Aquatic Life	4A	1		11.31	Miles
UPPER WABASH	51201070108	Howard	INB0718_03	KOKOMO CREEK	DISSOLVED OXYGEN	Warm Water Aquatic Life	4A	1		11.31	Miles
UPPER WABASH	51201070108	Howard	INB0718_03	KOKOMO CREEK	ESCHERICHIA COLI (E. COLI)	Recreational Use (Human Health)	4A	35		11.31	Miles
UPPER WABASH	51201070108	Howard	INB0718_04	KOKOMO CREEK	ESCHERICHIA COLI (E. COLI)	Recreational Use (Human Health)	4A	1		5.43	Miles
UPPER WABASH	51201070108	Howard	INB0718_04	KOKOMO CREEK	DISSOLVED OXYGEN	Warm Water Aquatic Life	4A	1		5.43	Miles
UPPER WABASH	51201070108	Howard	INB0718_04	KOKOMO CREEK	AMMONIA, UN-IONIZED	Warm Water Aquatic Life	4A	1		5.43	Miles
UPPER WABASH	51201070108	Howard	INB0718_05	KOKOMO CREEK	AMMONIA, UN-IONIZED	Warm Water Aquatic Life	4A	1		0.22	Miles
UPPER WABASH	51201070108	Howard	INB0718_05	KOKOMO CREEK	DISSOLVED OXYGEN	Warm Water Aquatic Life	4A	1		0.22	Miles
UPPER WABASH	51201070108	Howard	INB0718_05	KOKOMO CREEK	ESCHERICHIA COLI (E. COLI)	Recreational Use (Human Health)	4A	1		0.22	Miles
UPPER WABASH	51201070108	Howard/Tipton	INB0718_T1005	KOKOMO CREEK - UNNAMED TRIBUTARY	ESCHERICHIA COLI (E. COLI)	Recreational Use (Human Health)	4A	35		4.86	Miles
UPPER WABASH	51201070108	Howard	INB0718_T1006	KOKOMO CREEK - UNNAMED TRIBUTARY	ESCHERICHIA COLI (E. COLI)	Recreational Use (Human Health)	4A	35		4.1	Miles
UPPER WABASH	51201070108	Howard	INB0718_T1007	KOKOMO CREEK -UNNAMED TRIBUTARY	ESCHERICHIA COLI (E. COLI)	Recreational Use (Human Health)	4A	35		2.65	Miles

locations_CrosstabBASIN	HUC-12	LOCATION_DESCRIPTION	ASSESSMENT UNIT ID	ASSESSMENT_UNIT_NAME	PARAMETER	DESIGNATED USE	IR CATEGORY	CATEGORY 4A TMDL KEY	CATEGORY 4B/4C POLLUTION SOURCE	WATER_SIZE	WATER_UNIT
UPPER WABASH	51201070108	Howard	INB0718_T1008	MARTIN-YOUNGMAN DITCH	ESCHERICHIA COLI (E. COLI)	Recreational Use (Human Health)	4A	35		7.04	Miles
UPPER WABASH	51201070108	Howard	INB0718_T1009	KOKOMO CREEK - UNNAMED TRIBUTARY	AMMONIA, UN-IONIZED	Warm Water Aquatic Life	4A	1		1.2	Miles
UPPER WABASH	51201070108	Howard	INB0718_T1009	KOKOMO CREEK - UNNAMED TRIBUTARY	DISSOLVED OXYGEN	Warm Water Aquatic Life	4A	1		1.2	Miles
UPPER WABASH	51201070108	Howard/Tipton	INB0718_T1010	TOLLE DITCH	DISSOLVED OXYGEN	Warm Water Aquatic Life	4A	1		3.41	Miles
UPPER WABASH	51201070108	Howard/Tipton	INB0718_T1010	TOLLE DITCH	ESCHERICHIA COLI (E. COLI)	Recreational Use (Human Health)	4A	1		3.41	Miles
UPPER WABASH	51201070108	Howard/Tipton	INB0718_T1010	TOLLE DITCH	AMMONIA, UN-IONIZED	Warm Water Aquatic Life	4A	1		3.41	Miles
UPPER WABASH	51201070109	Howard	INB0719_03	WILDCAT CREEK	ESCHERICHIA COLI (E. COLI)	Recreational Use (Human Health)	4A	35		2.82	Miles
UPPER WABASH	51201070109	Howard	INB0719_04	WILDCAT CREEK	ESCHERICHIA COLI (E. COLI)	Recreational Use (Human Health)	4A	35		4.86	Miles
UPPER WABASH	51201070109	Howard	INB0719_05	WILDCAT CREEK (PWS)	ESCHERICHIA COLI (E. COLI)	Recreational Use (Human Health)	4A	35		0.2	Miles
UPPER WABASH	51201070109	Howard	INB0719_T1001	WILDCAT CREEK - UNNAMED TRIBUTARY	ESCHERICHIA COLI (E. COLI)	Recreational Use (Human Health)	4A	35		3.95	Miles
UPPER WABASH	51201070109	Howard	INB0719_T1002	WILDCAT CREEK - UNNAMED TRIBUTARY	ESCHERICHIA COLI (E. COLI)	Recreational Use (Human Health)	4A	35		1.28	Miles
UPPER WABASH	51201070109	Howard	INB0719_T1003	WILDCAT CREEK - UNNAMED TRIBUTARY	ESCHERICHIA COLI (E. COLI)	Recreational Use (Human Health)	4A	35		3.32	Miles
UPPER WABASH	51201070201	Carroll/Clinton	INB0721_01	WILDCAT CREEK, MIDDLE FORK	ESCHERICHIA COLI (E. COLI)	Recreational Use (Human Health)	4A	36		10.03	Miles
UPPER WABASH	51201070201	Clinton	INB0721_T1012	SHAMBAUGH RUN	ESCHERICHIA COLI (E. COLI)	Recreational Use (Human Health)	4A	37		0.86	Miles
UPPER WABASH	51201070201	Clinton	INB0721_T1013	WHITEMAN DITCH	ESCHERICHIA COLI (E. COLI)	Recreational Use (Human Health)	4A	36		5.69	Miles
UPPER WABASH	51201070201	Carroll/Clinton/Howard	INB0721_T1014	HARNESS DITCH	ESCHERICHIA COLI (E. COLI)	Recreational Use (Human Health)	4A	35		7.19	Miles
UPPER WABASH	51201070202	Carroll	INB0722_01	WILDCAT CREEK, MIDDLE FORK	ESCHERICHIA COLI (E. COLI)	Recreational Use (Human Health)	4A	36		7.97	Miles
UPPER WABASH	51201070202	Carroll/Clinton	INB0722_T1012	WILDCAT CREEK, MIDDLE FORK-UNNAMED TRIBUTARY	ESCHERICHIA COLI (E. COLI)	Recreational Use (Human Health)	4A	36		1.43	Miles
UPPER WABASH	51201070202	Carroll	INB0722_T1013	MIDDLE FORK BRANCH-SCOFIELD DITCH	ESCHERICHIA COLI (E. COLI)	Recreational Use (Human Health)	4A	36		2.32	Miles
UPPER WABASH	51201070202	Carroll/Clinton	INB0722_T1014	ROBINSON BRANCH	ESCHERICHIA COLI (E. COLI)	Recreational Use (Human Health)	4A	36		6.73	Miles
UPPER WABASH	51201070203	Clinton	INB0723_03	CAMPBELLS RUN	ESCHERICHIA COLI (E. COLI)	Recreational Use (Human Health)	4A	36		8.72	Miles
UPPER WABASH	51201070203	Clinton	INB0723_04	CAMPBELLS RUN	ESCHERICHIA COLI (E. COLI)	Recreational Use (Human Health)	4A	36		14.21	Miles
UPPER WABASH	51201070203	Clinton	INB0723_05	CAMPBELLS RUN	ESCHERICHIA COLI (E. COLI)	Recreational Use (Human Health)	4A	36		3.93	Miles
UPPER WABASH	51201070203	Clinton	INB0723_06	CAMPBELLS RUN	ESCHERICHIA COLI (E. COLI)	Recreational Use (Human Health)	4A	36		2.17	Miles
UPPER WABASH	51201070203	Clinton	INB0723_T1012	CRIPE RUN	ESCHERICHIA COLI (E. COLI)	Recreational Use (Human Health)	4A	36		11.23	Miles
UPPER WABASH	51201070203	Clinton	INB0723_T1015	CAMPBELLS RUN - UNNAMED TRIBUTARY	ESCHERICHIA COLI (E. COLI)	Recreational Use (Human Health)	4A	36		2.03	Miles
UPPER WABASH	51201070204	Carroll/Clinton	INB0724_02	WILDCAT CREEK, MIDDLE FORK	ESCHERICHIA COLI (E. COLI)	Recreational Use (Human Health)	4A	36		8.04	Miles
UPPER WABASH	51201070204	Clinton	INB0724_02A	WILDCAT CREEK, MIDDLE FORK - UNNAMED TRIBUTARY	ESCHERICHIA COLI (E. COLI)	Recreational Use (Human Health)	4A	36		0.31	Miles
UPPER WABASH	51201070204	Clinton	INB0724_02B	WILDCAT CREEK, MIDDLE FORK - UNNAMED TRIBUTARY	ESCHERICHIA COLI (E. COLI)	Recreational Use (Human Health)	4A	36		0.28	Miles
UPPER WABASH	51201070204	Carroll/Clinton	INB0724_03	WILDCAT CREEK, MIDDLE FORK	ESCHERICHIA COLI (E. COLI)	Recreational Use (Human Health)	4A	36		5.83	Miles
UPPER WABASH	51201070204	Carroll	INB0724_T1003	WILDCAT CREEK, MIDDLE FORK - UNNAMED TRIBUTARY	ESCHERICHIA COLI (E. COLI)	Recreational Use (Human Health)	4A	36		1.82	Miles
UPPER WABASH	51201070204	Clinton	INB0724_T1004	WILDCAT CREEK, MIDDLE FORK - UNNAMED TRIBUTARY	ESCHERICHIA COLI (E. COLI)	Recreational Use (Human Health)	4A	36		2.58	Miles
UPPER WABASH	51201070204	Clinton	INB0724_T1005	WILDCAT CREEK, MIDDLE FORK - UNNAMED TRIBUTARY (LTD)	ESCHERICHIA COLI (E. COLI)	Recreational Use (Human Health)	4A	36		0.68	Miles
UPPER WABASH	51201070205	Clinton/Tippecanoe	INB0725_01	WILDCAT CREEK, MIDDLE FORK	ESCHERICHIA COLI (E. COLI)	Recreational Use (Human Health)	4A	36		5.03	Miles
UPPER WABASH	51201070205	Tippecanoe	INB0725_02	WILDCAT CREEK, MIDDLE FORK	ESCHERICHIA COLI (E. COLI)	Recreational Use (Human Health)	4A	36		8.73	Miles
UPPER WABASH	51201070205	Tippecanoe	INB0725_02A	WILDCAT CREEK, MIDDLE FORK - UNNAMED TRIBUTARY	ESCHERICHIA COLI (E. COLI)	Recreational Use (Human Health)	4A	36		0.34	Miles
UPPER WABASH	51201070205	Clinton	INB0725_T1012	WILDCAT CREEK - UNNAMED TRIBUTARY	ESCHERICHIA COLI (E. COLI)	Recreational Use (Human Health)	4A	36		3.5	Miles
UPPER WABASH	51201070205	Clinton	INB0725_T1013	DUNK CREEK	ESCHERICHIA COLI (E. COLI)	Recreational Use (Human Health)	4A	36		7.29	Miles
UPPER WABASH	51201070205	Clinton/Tippecanoe	INB0725_T1014	HOG RUN	ESCHERICHIA COLI (E. COLI)	Recreational Use (Human Health)	4A	36		11.64	Miles
UPPER WABASH	51201070205	Clinton/Tippecanoe	INB0725_T1015	HOFFMAN DITCH	ESCHERICHIA COLI (E. COLI)	Recreational Use (Human Health)	4A	36		8.03	Miles
UPPER WABASH	51201070301	Clinton/Tipton	INB0731_02	MOTT DITCH	BIOLOGICAL INTEGRITY	Warm Water Aquatic Life	4A	32		2.52	Miles
UPPER WABASH	51201070301	Clinton	INB0731_T1001	FLOYD DITCH-PARIS DITCH	BIOLOGICAL INTEGRITY	Warm Water Aquatic Life	4A	32		4.73	Miles
UPPER WABASH	51201070302	Tipton	INB0732_02	SHANTY CREEK	BIOLOGICAL INTEGRITY	Warm Water Aquatic Life	4A	32		4.88	Miles
UPPER WABASH	51201070302	Clinton	INB0732_03	KILMORE CREEK	BIOLOGICAL INTEGRITY	Warm Water Aquatic Life	4A	32		5.68	Miles
UPPER WABASH	51201070302	Clinton/Tipton	INB0732_T1002	LYDY-FILLENWORTH DITCH	BIOLOGICAL INTEGRITY	Warm Water Aquatic Life	4A	32		2.22	Miles
UPPER WABASH	51201070302	Tipton	INB0732_T1003	COLLIER DITCH	BIOLOGICAL INTEGRITY	Warm Water Aquatic Life	4A	32		2.13	Miles
UPPER WABASH	51201070303	Clinton	INB0733_T1002	DAVIS DITCH	BIOLOGICAL INTEGRITY	Warm Water Aquatic Life	4A	32		2.05	Miles
UPPER WABASH	51201070303	Clinton	INB0733_T1003	STUMP DITCH	BIOLOGICAL INTEGRITY	Warm Water Aquatic Life	4A	32		5.94	Miles
UPPER WABASH	51201070304	Clinton	INB0734_03	WILDCAT CREEK, SOUTH FORK	BIOLOGICAL INTEGRITY	Warm Water Aquatic Life	4A	32		10.89	Miles
UPPER WABASH	51201070304	Clinton	INB0734_04	TALBERT DITCH	BIOLOGICAL INTEGRITY	Warm Water Aquatic Life	4A	32		7.05	Miles
UPPER WABASH	51201070305	Clinton	INB0735_02	PRAIRIE CREEK	BIOLOGICAL INTEGRITY	Warm Water Aquatic Life	4A	32		6.69	Miles
UPPER WABASH	51201070305	Clinton	INB0735_T1002	MANN DITCH	BIOLOGICAL INTEGRITY	Recreational Use (Human Health)	4A	32		6.21	Miles
UPPER WABASH	51201070306	Clinton	INB0736_04	KILMORE CREEK	ESCHERICHIA COLI (E. COLI)	Recreational Use (Human Health)	4A	32		16.6	Miles
UPPER WABASH	51201070306	Clinton	INB0736_T1005	BOYLES DITCH	BIOLOGICAL INTEGRITY	Warm Water Aquatic Life	4A	32		5.59	Miles
UPPER WABASH	51201070306	Clinton	INB0736_T1005	BOYLES DITCH	ESCHERICHIA COLI (E. COLI)	Recreational Use (Human Health)	4A	32		5.59	Miles
UPPER WABASH	51201070307	Clinton	INB0737_T1005	HEAVILON DITCH	ESCHERICHIA COLI (E. COLI)	Recreational Use (Human Health)	4A	32		1.87	Miles
UPPER WABASH	51201070307	Clinton	INB0737_T1005	HEAVILON DITCH	DISSOLVED OXYGEN	Warm Water Aquatic Life	4A	32		1.87	Miles
UPPER WABASH	51201070308	Clinton	INB0738_03	WILDCAT CREEK, SOUTH FORK - UNNAMED TRIBUTARY	ESCHERICHIA COLI (E. COLI)	Recreational Use (Human Health)	4A	32		2.12	Miles
UPPER WABASH	51201070308	Clinton	INB0738_07	WILDCAT CREEK, SOUTH FORK	ESCHERICHIA COLI (E. COLI)	Recreational Use (Human Health)	4A	32		5.09	Miles
UPPER WABASH	51201070308	Clinton	INB0738_T1001	JENKINS DITCH	BIOLOGICAL INTEGRITY	Warm Water Aquatic Life	4A	32		2.2	Miles
UPPER WABASH	51201070308	Clinton	INB0738_T1002	WILDCAT CREEK, SOUTH FORK-UNNAMED TRIBUTARY	BIOLOGICAL INTEGRITY	Recreational Use (Human Health)	4A	32		5.48	Miles
UPPER WABASH	51201070309	Clinton/Tippecanoe	INB0739_02	LAURAMIE CREEK	BIOLOGICAL INTEGRITY	Warm Water Aquatic Life	4A	32		7.25	Miles
UPPER WABASH	51201070309	Clinton/Tippecanoe	INB0739_02	LAURAMIE CREEK	ESCHERICHIA COLI (E. COLI)	Recreational Use (Human Health)	4A	32		7.25	Miles
UPPER WABASH	51201070309	Clinton	INB0739_T1001	MCCLELLEN FICKLE DITCH	ESCHERICHIA COLI (E. COLI)	Recreational Use (Human Health)	4A	32		2.09	Miles
UPPER WABASH	51201070309	Clinton	INB0739_T1001	MCCLELLEN FICKLE DITCH	BIOLOGICAL INTEGRITY	Warm Water Aquatic Life	4A	32		2.09	Miles
UPPER WABASH	51201070309	Tippecanoe	INB0739_T1002	HENTZ DITCH	ESCHERICHIA COLI (E. COLI)	Recreational Use (Human Health)	4A	32		2.06	Miles
UPPER WABASH	51201070309	Tippecanoe	INB0739_T1003	ANDERSON DITCH	ESCHERICHIA COLI (E. COLI)	Recreational Use (Human Health)	4A	32		2.33	Miles
UPPER WABASH	51201070311	Tippecanoe	INB073B_04	WILDCAT CREEK, SOUTH FORK	ESCHERICHIA COLI (E. COLI)	Recreational Use (Human Health)	4A	32		1.33	Miles
UPPER WABASH	51201070311	Tippecanoe	INB073B_06	WILDCAT CREEK, SOUTH FORK (OSRW)	ESCHERICHIA COLI (E. COLI)	Recreational Use (Human Health)	4A	32		3.9	Miles
UPPER WABASH	51201070311	Clinton/Tippecanoe	INB073B_T1001	WILDCAT CREEK, SOUTH FORK - UNNAMED TRIBUTARY	BIOLOGICAL INTEGRITY	Warm Water Aquatic Life	4A	32		13.23	Miles
UPPER WABASH	51201070401	Howard/Tipton	INB0741_03	LITTLE WILDCAT CREEK, EAST FORK	ESCHERICHIA COLI (E. COLI)	Recreational Use (Human Health)	4A	37		8.43	Miles
UPPER WABASH	51201070401	Howard/Tipton	INB0741_04	LITTLE WILDCAT CREEK, WEST FORK	ESCHERICHIA COLI (E. COLI)	Recreational Use (Human Health)	4A	37		9.37	Miles
UPPER WABASH	51201070401	Tipton	INB0741_T1006	KELLY DITCH	ESCHERICHIA COLI (E. COLI)	Recreational Use (Human Health)	4A	37		2.04	Miles
UPPER WABASH	51201070402	Howard	INB0742_05	LITTLE WILDCAT CREEK	ESCHERICHIA COLI (E. COLI)	Recreational Use (Human Health)	4A	37		4.76	Miles
UPPER WABASH	51201070402	Howard	INB0742_T1004	CLAW CREEK	ESCHERICHIA COLI (E. COLI)	Recreational Use (Human Health)	4A	37		2.49	Miles
UPPER WABASH	51201070402	Howard	INB0742_T1007	VOGUS DITCH	ESCHERICHIA COLI (E. COLI)	Recreational Use (Human Health)	4A	37		0.64	Miles

locations_CrosstabBASIN	HUC-12	LOCATION_DESCRIPTION	ASSESSMENT UNIT ID	ASSESSMENT_UNIT_NAME	PARAMETER	DESIGNATED USE	IR CATEGORY	CATEGORY 4A TMDL KEY	CATEGORY 4B/4C POLLUTION SOURCE	WATER_SIZE	WATER_UNIT
UPPER WABASH	51201070402	Howard	INB0742_T1010	VOGUS DITCH	ESCHERICHIA COLI (E. COLI)	Recreational Use (Human Health)	4A	37		1.03	Miles
UPPER WABASH	51201070402	Howard/Tipton	INB0742_T1011	VOGUS DITCH	ESCHERICHIA COLI (E. COLI)	Recreational Use (Human Health)	4A	37		3.19	Miles
UPPER WABASH	51201070403	Howard	INB0743_05	WILDCAT CREEK	ESCHERICHIA COLI (E. COLI)	Recreational Use (Human Health)	4A	37		4.91	Miles
UPPER WABASH	51201070403	Howard	INB0743_06	WILDCAT CREEK	ESCHERICHIA COLI (E. COLI)	Recreational Use (Human Health)	4A	37		1.99	Miles
UPPER WABASH	51201070403	Howard	INB0743_07	WILDCAT CREEK	ESCHERICHIA COLI (E. COLI)	Recreational Use (Human Health)	4A	37		6.42	Miles
UPPER WABASH	51201070403	Howard	INB0743_T1006	SHAMBAUGH RUN	ESCHERICHIA COLI (E. COLI)	Recreational Use (Human Health)	4A	37		1	Miles
UPPER WABASH	51201070403	Howard	INB0743_T1007	KITTY RUN	ESCHERICHIA COLI (E. COLI)	Recreational Use (Human Health)	4A	37		2.2	Miles
UPPER WABASH	51201070403	Howard	INB0743_T1008	EDWARDS DITCH	ESCHERICHIA COLI (E. COLI)	Recreational Use (Human Health)	4A	37		3.16	Miles
UPPER WABASH	51201070403	Howard	INB0743_T1009	SPRING RUN	ESCHERICHIA COLI (E. COLI)	Recreational Use (Human Health)	4A	37		1.31	Miles
UPPER WABASH	51201070403	Howard	INB0743_T1011	HALIHAN DITCH	ESCHERICHIA COLI (E. COLI)	Recreational Use (Human Health)	4A	37		1.58	Miles
UPPER WABASH	51201070403	Howard	INB0743_T1012	HALIHAN DITCH	ESCHERICHIA COLI (E. COLI)	Recreational Use (Human Health)	4A	37		2.35	Miles
UPPER WABASH	51201070404	Clinton/Howard/Tipton	INB0744_03	HONEY CREEK	ESCHERICHIA COLI (E. COLI)	Recreational Use (Human Health)	4A	37		9.54	Miles
UPPER WABASH	51201070404	Howard	INB0744_04	HONEY CREEK	ESCHERICHIA COLI (E. COLI)	Recreational Use (Human Health)	4A	37		2.93	Miles
UPPER WABASH	51201070404	Tipton	INB0744_T1001	HONEY CREEK - UNNAMED TRIBUTARY	ESCHERICHIA COLI (E. COLI)	Recreational Use (Human Health)	4A	37		1.31	Miles
UPPER WABASH	51201070404	Clinton/Howard	INB0744_T1002	WALNUT FORK	ESCHERICHIA COLI (E. COLI)	Recreational Use (Human Health)	4A	37		5	Miles
UPPER WABASH	51201070404	Howard	INB0744_T1004	WEST HONEY CREEK	ESCHERICHIA COLI (E. COLI)	Recreational Use (Human Health)	4A	37		1.63	Miles
UPPER WABASH	51201070404	Howard	INB0744_T1006	WEST HONEY CREEK	ESCHERICHIA COLI (E. COLI)	Recreational Use (Human Health)	4A	37		2.39	Miles
UPPER WABASH	51201070405	Howard	INB0745_05	WILDCAT CREEK	ESCHERICHIA COLI (E. COLI)	Recreational Use (Human Health)	4A	37		7.48	Miles
UPPER WABASH	51201070405	Howard	INB0745_06	WILDCAT CREEK	ESCHERICHIA COLI (E. COLI)	Recreational Use (Human Health)	4A	37		11.7	Miles
UPPER WABASH	51201070405	Howard	INB0745_T1008	WILDCAT CREEK - UNNAMED TRIBUTARY	ESCHERICHIA COLI (E. COLI)	Recreational Use (Human Health)	4A	37		1.46	Miles
UPPER WABASH	51201070405	Howard	INB0745_T1009	WILDCAT CREEK - UNNAMED TRIBUTARY	ESCHERICHIA COLI (E. COLI)	Recreational Use (Human Health)	4A	37		1.1	Miles
UPPER WABASH	51201070405	Howard	INB0745_T1010	DEARINGER DITCH - KIDDLE DITCH	ESCHERICHIA COLI (E. COLI)	Recreational Use (Human Health)	4A	37		3.68	Miles
UPPER WABASH	51201070405	Howard	INB0745_T1011	WILDCAT CREEK-UNNAMED TRIBUTARY	ESCHERICHIA COLI (E. COLI)	Recreational Use (Human Health)	4A	37		2.74	Miles
UPPER WABASH	51201070405	Howard	INB0745_T1012	WILDCAT CREEK-UNNAMED TRIBUTARY	ESCHERICHIA COLI (E. COLI)	Recreational Use (Human Health)	4A	37		3.07	Miles
UPPER WABASH	51201070405	Howard	INB0745_T1013	WILDCAT CREEK-UNNAMED TRIBUTARIES	ESCHERICHIA COLI (E. COLI)	Recreational Use (Human Health)	4A	37		4.72	Miles
UPPER WABASH	51201070405	Carroll/Howard	INB0745_T1014	WILDCAT CREEK-UNNAMED TRIBUTARY	ESCHERICHIA COLI (E. COLI)	Recreational Use (Human Health)	4A	37		2.26	Miles
UPPER WABASH	51201070406	Carroll/Howard	INB0746_03	WILDCAT CREEK	ESCHERICHIA COLI (E. COLI)	Recreational Use (Human Health)	4A	37		3.31	Miles
UPPER WABASH	51201070406	Carroll	INB0746_03A	WILDCAT CREEK - UNNAMED TRIBUTARY	ESCHERICHIA COLI (E. COLI)	Recreational Use (Human Health)	4A	37		0.36	Miles
UPPER WABASH	51201070406	Carroll	INB0746_03B	WILDCAT CREEK - UNNAMED TRIBUTARY	ESCHERICHIA COLI (E. COLI)	Recreational Use (Human Health)	4A	37		0.79	Miles
UPPER WABASH	51201070406	Carroll	INB0746_03C	WILDCAT CREEK - UNNAMED TRIBUTARY	ESCHERICHIA COLI (E. COLI)	Recreational Use (Human Health)	4A	37		0.48	Miles
UPPER WABASH	51201070406	Carroll	INB0746_03D	WILDCAT CREEK - UNNAMED TRIBUTARY	ESCHERICHIA COLI (E. COLI)	Recreational Use (Human Health)	4A	37		0.83	Miles
UPPER WABASH	51201070406	Howard	INB0746_T1005	PETES RUN	ESCHERICHIA COLI (E. COLI)	Recreational Use (Human Health)	4A	37		13.08	Miles
UPPER WABASH	51201070406	Howard	INB0746_T1006	WILDCAT CREEK-UNNAMED TRIBUTARY	ESCHERICHIA COLI (E. COLI)	Recreational Use (Human Health)	4A	37		1.99	Miles
UPPER WABASH	51201070406	Carroll	INB0746_T1007	WILDCAT CREEK-UNNAMED TRIBUTARY	ESCHERICHIA COLI (E. COLI)	Recreational Use (Human Health)	4A	37		1.51	Miles
UPPER WABASH	51201070406	Carroll	INB0746_T1008	WILDCAT CREEK - UNNAMED TRIBUTARY (BURLINGTON)	ESCHERICHIA COLI (E. COLI)	Recreational Use (Human Health)	4A	37		2.03	Miles
UPPER WABASH	51201070407	Carroll	INB0747_02	WILDCAT CREEK (OSRW)	ESCHERICHIA COLI (E. COLI)	Recreational Use (Human Health)	4A	37		3.48	Miles
UPPER WABASH	51201070407	Carroll	INB0747_03	WILDCAT CREEK (OSRW)	ESCHERICHIA COLI (E. COLI)	Recreational Use (Human Health)	4A	37		5.68	Miles
UPPER WABASH	51201070407	Carroll	INB0747_T1004	HURRICANE CREEK	ESCHERICHIA COLI (E. COLI)	Recreational Use (Human Health)	4A	37		3.44	Miles
UPPER WABASH	51201070407	Carroll	INB0747_T1005	WILDCAT CREEK - UNNAMED TRIBUTARY	ESCHERICHIA COLI (E. COLI)	Recreational Use (Human Health)	4A	37		3.42	Miles
UPPER WABASH	51201070408	Carroll	INB0748_01A	WILDCAT CREEK - UNNAMED TRIBUTARY	ESCHERICHIA COLI (E. COLI)	Recreational Use (Human Health)	4A	37		0.61	Miles
UPPER WABASH	51201070408	Carroll	INB0748_02	WILDCAT CREEK (OSRW)	ESCHERICHIA COLI (E. COLI)	Recreational Use (Human Health)	4A	37		5.05	Miles
UPPER WABASH	51201070408	Carroll	INB0748_03	WILDCAT CREEK (OSRW)	ESCHERICHIA COLI (E. COLI)	Recreational Use (Human Health)	4A	37		3.83	Miles
UPPER WABASH	51201070408	Carroll	INB0748_T1001	WILDCAT CREEK-UNNAMED TRIBUTARY	ESCHERICHIA COLI (E. COLI)	Recreational Use (Human Health)	4A	37		1.99	Miles
UPPER WABASH	51201070408	Carroll	INB0748_T1002	WILDCAT CREEK-UNNAMED TRIBUTARY	ESCHERICHIA COLI (E. COLI)	Recreational Use (Human Health)	4A	37		3.76	Miles
UPPER WABASH	51201070408	Carroll	INB0748_T1003	WILDCAT CREEK-UNNAMED TRIBUTARY	ESCHERICHIA COLI (E. COLI)	Recreational Use (Human Health)	4A	37		6.86	Miles
UPPER WABASH	51201070408	Carroll	INB0748_T1004	WILDCAT CREEK-UNNAMED TRIBUTARY	ESCHERICHIA COLI (E. COLI)	Recreational Use (Human Health)	4A	37		1.38	Miles
UPPER WABASH	51201070409	Carroll	INB0749_05	WILDCAT CREEK (OSRW)	ESCHERICHIA COLI (E. COLI)	Recreational Use (Human Health)	4A	37		2.74	Miles
UPPER WABASH	51201070409	Tippecanoe	INB0749_07	WILDCAT CREEK (OSRW)	ESCHERICHIA COLI (E. COLI)	Recreational Use (Human Health)	4A	37		3.72	Miles
UPPER WABASH	51201070409	Tippecanoe	INB0749_08	WILDCAT CREEK (OSRW)	ESCHERICHIA COLI (E. COLI)	Recreational Use (Human Health)	4A	37		4.82	Miles
UPPER WABASH	51201070409	Tippecanoe	INB0749_09	WILDCAT CREEK (OSRW)	ESCHERICHIA COLI (E. COLI)	Recreational Use (Human Health)	4A	37		3.6	Miles
UPPER WABASH	51201070409	Tippecanoe	INB0749_10	WILDCAT CREEK	ESCHERICHIA COLI (E. COLI)	Recreational Use (Human Health)	4A	37		6.08	Miles
UPPER WABASH	51201070409	Carroll	INB0749_T1003	WILDCAT CREEK - UNNAMED TRIBUTARY	ESCHERICHIA COLI (E. COLI)	Recreational Use (Human Health)	4A	37		3.18	Miles
UPPER WABASH	51201070409	Tippecanoe	INB0749_T1004	WILDCAT CREEK - UNNAMED TRIBUTARY	ESCHERICHIA COLI (E. COLI)	Recreational Use (Human Health)	4A	37		2.44	Miles
UPPER WABASH	51201070409	Tippecanoe	INB0749_T1005	WILDCAT CREEK - UNNAMED TRIBUTARY	ESCHERICHIA COLI (E. COLI)	Recreational Use (Human Health)	4A	37		3.32	Miles
UPPER WABASH	51201070409	Tippecanoe	INB0749_T1008	DRY RUN	ESCHERICHIA COLI (E. COLI)	Recreational Use (Human Health)	4A	37		2.85	Miles
LOWER WABASH	51201080203	Tippecanoe	INB0823_02	WABASH RIVER	BIOLOGICAL INTEGRITY	Warm Water Aquatic Life	4A	26		0.83	Miles
LOWER WABASH	51201080203	Tippecanoe	INB0823_02	WABASH RIVER	ESCHERICHIA COLI (E. COLI)	Recreational Use (Human Health)	4A	26		0.83	Miles
LOWER WABASH	51201080203	Tippecanoe	INB0823_02	WABASH RIVER	NUTRIENTS	Warm Water Aquatic Life	4A	26		0.83	Miles
LOWER WABASH	51201080203	Tippecanoe	INB0823_03	WABASH RIVER	NUTRIENTS	Warm Water Aquatic Life	4A	26		5.7	Miles
LOWER WABASH	51201080203	Tippecanoe	INB0823_03	WABASH RIVER	ESCHERICHIA COLI (E. COLI)	Recreational Use (Human Health)	4A	26		5.7	Miles
LOWER WABASH	51201080203	Tippecanoe	INB0823_04	WABASH RIVER	ESCHERICHIA COLI (E. COLI)	Recreational Use (Human Health)	4A	26		1.11	Miles
LOWER WABASH	51201080203	Tippecanoe	INB0823_04	WABASH RIVER	NUTRIENTS	Warm Water Aquatic Life	4A	26		1.11	Miles
LOWER WABASH	51201080203	Tippecanoe	INB0823_05	WABASH RIVER (SSC)	ESCHERICHIA COLI (E. COLI)	Recreational Use (Human Health)	4A	26		2.27	Miles
LOWER WABASH	51201080203	Tippecanoe	INB0823_05	WABASH RIVER (SSC)	NUTRIENTS	Warm Water Aquatic Life	4A	26		2.27	Miles
LOWER WABASH	51201080203	Tippecanoe	INB0823_06	WABASH RIVER	ESCHERICHIA COLI (E. COLI)	Recreational Use (Human Health)	4A	26		4.42	Miles
LOWER WABASH	51201080203	Tippecanoe	INB0823_06	WABASH RIVER	NUTRIENTS	Warm Water Aquatic Life	4A	26		4.42	Miles
LOWER WABASH	51201080502	Tippecanoe	INB0823_07	WABASH RIVER	ESCHERICHIA COLI (E. COLI)	Recreational Use (Human Health)	4A	26		0.15	Miles
LOWER WABASH	51201080502	Tippecanoe	INB0823_07	WABASH RIVER	NUTRIENTS	Warm Water Aquatic Life	4A	26		0.15	Miles
LOWER WABASH	51201080502	Tippecanoe	INB0852_01	WABASH RIVER	ESCHERICHIA COLI (E. COLI)	Recreational Use (Human Health)	4A	26		14.85	Miles
LOWER WABASH	51201080502	Tippecanoe	INB0852_01	WABASH RIVER	NUTRIENTS	Warm Water Aquatic Life	4A	26		14.85	Miles
LOWER WABASH	51201080503	Fountain/Tippecanoe/Warren	INB0853_03	WABASH RIVER	ESCHERICHIA COLI (E. COLI)	Recreational Use (Human Health)	4A	26		8.35	Miles
LOWER WABASH	51201080503	Fountain/Tippecanoe/Warren	INB0853_03	WABASH RIVER	NUTRIENTS	Warm Water Aquatic Life	4A	26		8.35	Miles
LOWER WABASH	51201080507	Fountain/Warren	INB0857_02	WABASH RIVER - ABANDONED WABASH RIVER	ESCHERICHIA COLI (E. COLI)	Recreational Use (Human Health)	4A	26		2.84	Miles
LOWER WABASH	51201080507	Fountain/Warren	INB0857_02	WABASH RIVER - ABANDONED WABASH RIVER	NUTRIENTS	Warm Water Aquatic Life	4A	26		2.84	Miles
LOWER WABASH	51201080510	Fountain/Warren	INB085A_02	WABASH RIVER	NUTRIENTS	Warm Water Aquatic Life	4A	26		3.24	Miles
LOWER WABASH	51201080510	Fountain/Warren	INB085A_03	WABASH RIVER	ESCHERICHIA COLI (E. COLI)	Recreational Use (Human Health)	4A	26		12.25	Miles

locations_CrosstabBASIN	HUC-12	LOCATION_DESCRIPTION	ASSESSMENT UNIT ID	ASSESSMENT_UNIT_NAME	PARAMETER	DESIGNATED USE	IR CATEGORY	CATEGORY 4A TMDL KEY	CATEGORY 4B/4C POLLUTION SOURCE	WATER_SIZE	WATER_UNIT
LOWER WABASH	51201080510	Fountain/Warren	INB085A_04	WABASH RIVER	ESCHERICHIA COLI (E. COLI)	Recreational Use (Human Health)	4A	26		1.26	Miles
LOWER WABASH	51201080510	Fountain/Warren	INB085A_04	WABASH RIVER	NUTRIENTS	Warm Water Aquatic Life	4A	26		1.26	Miles
LOWER WABASH	51201080603	Fountain/Warren	INB0863_02	WABASH RIVER	NUTRIENTS	Warm Water Aquatic Life	4A	26		1.65	Miles
LOWER WABASH	51201080603	Fountain/Warren	INB0863_02	WABASH RIVER	ESCHERICHIA COLI (E. COLI)	Recreational Use (Human Health)	4A	26		1.65	Miles
LOWER WABASH	51201080603	Fountain/Warren	INB0863_02	WABASH RIVER	PH	Warm Water Aquatic Life	4A	26		1.65	Miles
LOWER WABASH	51201080603	Fountain/Warren	INB0863_02	WABASH RIVER	DISSOLVED OXYGEN	Warm Water Aquatic Life	4A	26		1.65	Miles
LOWER WABASH	51201080603	Fountain/Warren	INB0863_03	WABASH RIVER	ESCHERICHIA COLI (E. COLI)	Recreational Use (Human Health)	4A	26		2.39	Miles
LOWER WABASH	51201080603	Fountain/Warren	INB0863_03	WABASH RIVER	NUTRIENTS	Warm Water Aquatic Life	4A	26		2.39	Miles
LOWER WABASH	51201080603	Fountain/Warren	INB0863_03	WABASH RIVER	PH	Warm Water Aquatic Life	4A	26		2.39	Miles
LOWER WABASH	51201080603	Fountain/Warren	INB0863_03	WABASH RIVER	DISSOLVED OXYGEN	Warm Water Aquatic Life	4A	26		2.39	Miles
LOWER WABASH	51201080603	Fountain/Warren	INB0863_04	WABASH RIVER	DISSOLVED OXYGEN	Warm Water Aquatic Life	4A	26		0.63	Miles
LOWER WABASH	51201080603	Fountain/Warren	INB0863_04	WABASH RIVER	NUTRIENTS	Warm Water Aquatic Life	4A	26		0.63	Miles
LOWER WABASH	51201080603	Fountain/Warren	INB0863_04	WABASH RIVER	PH	Warm Water Aquatic Life	4A	26		0.63	Miles
LOWER WABASH	51201080603	Fountain/Warren	INB0863_04	WABASH RIVER	ESCHERICHIA COLI (E. COLI)	Recreational Use (Human Health)	4A	26		0.63	Miles
LOWER WABASH	51201080604	Fountain/Warren	INB0864_01	WABASH RIVER	BIOLOGICAL INTEGRITY	Warm Water Aquatic Life	4A	26		3.22	Miles
LOWER WABASH	51201080604	Fountain/Warren	INB0864_01	WABASH RIVER	NUTRIENTS	Warm Water Aquatic Life	4A	26		3.22	Miles
LOWER WABASH	51201080604	Fountain/Warren	INB0864_01	WABASH RIVER	ESCHERICHIA COLI (E. COLI)	Recreational Use (Human Health)	4A	26		3.22	Miles
LOWER WABASH	51201080604	Fountain/Warren	INB0864_01	WABASH RIVER	DISSOLVED OXYGEN	Warm Water Aquatic Life	4A	26		3.22	Miles
LOWER WABASH	51201080607	Fountain/Warren	INB0867_02	WABASH RIVER	ESCHERICHIA COLI (E. COLI)	Recreational Use (Human Health)	4A	26		3.06	Miles
LOWER WABASH	51201080607	Fountain/Warren	INB0867_02	WABASH RIVER	NUTRIENTS	Warm Water Aquatic Life	4A	26		3.06	Miles
LOWER WABASH	51201080607	Fountain/Warren	INB0867_03	WABASH RIVER	NUTRIENTS	Warm Water Aquatic Life	4A	26		3.9	Miles
LOWER WABASH	51201080607	Fountain/Warren	INB0867_03	WABASH RIVER	PH	Warm Water Aquatic Life	4A	26		3.9	Miles
LOWER WABASH	51201080607	Fountain/Warren	INB0867_03	WABASH RIVER	ESCHERICHIA COLI (E. COLI)	Recreational Use (Human Health)	4A	26		3.9	Miles
LOWER WABASH	51201080608	Fountain/Warren	INB0868_03	WABASH RIVER	NUTRIENTS	Warm Water Aquatic Life	4A	26		1.56	Miles
LOWER WABASH	51201080608	Fountain/Warren	INB0868_03	WABASH RIVER	PH	Warm Water Aquatic Life	4A	26		1.56	Miles
LOWER WABASH	51201080608	Fountain/Warren	INB0868_03	WABASH RIVER	ESCHERICHIA COLI (E. COLI)	Recreational Use (Human Health)	4A	26		1.56	Miles
LOWER WABASH	51201080608	Fountain/Warren	INB0868_04	WABASH RIVER	NUTRIENTS	Warm Water Aquatic Life	4A	26		1.33	Miles
LOWER WABASH	51201080608	Fountain/Warren	INB0868_04	WABASH RIVER	PH	Warm Water Aquatic Life	4A	26		1.33	Miles
LOWER WABASH	51201080608	Fountain/Warren	INB0868_04	WABASH RIVER	ESCHERICHIA COLI (E. COLI)	Recreational Use (Human Health)	4A	26		1.33	Miles
LOWER WABASH	51201080803	Fountain/Warren	INB0883_02	WABASH RIVER	NUTRIENTS	Warm Water Aquatic Life	4A	26		0.5	Miles
LOWER WABASH	51201080803	Fountain/Warren	INB0883_02	WABASH RIVER	PH	Warm Water Aquatic Life	4A	26		0.5	Miles
LOWER WABASH	51201080803	Fountain/Warren	INB0883_02	WABASH RIVER	ESCHERICHIA COLI (E. COLI)	Recreational Use (Human Health)	4A	26		0.5	Miles
LOWER WABASH	51201080803	Fountain/Vermillion/Warren	INB0883_03	WABASH RIVER	ESCHERICHIA COLI (E. COLI)	Recreational Use (Human Health)	4A	26		3.14	Miles
LOWER WABASH	51201080803	Fountain/Vermillion/Warren	INB0883_03	WABASH RIVER	PH	Warm Water Aquatic Life	4A	26		3.14	Miles
LOWER WABASH	51201080803	Fountain/Vermillion/Warren	INB0883_03	WABASH RIVER	NUTRIENTS	Warm Water Aquatic Life	4A	26		3.14	Miles
LOWER WABASH	51201080803	Fountain/Vermillion	INB0883_04	WABASH RIVER	NUTRIENTS	Warm Water Aquatic Life	4A	26		16.85	Miles
LOWER WABASH	51201080803	Fountain/Vermillion	INB0883_04	WABASH RIVER	ESCHERICHIA COLI (E. COLI)	Recreational Use (Human Health)	4A	26		16.85	Miles
LOWER WABASH	51201080803	Fountain/Vermillion	INB0883_05	WABASH RIVER	ESCHERICHIA COLI (E. COLI)	Recreational Use (Human Health)	4A	26		8	Miles
LOWER WABASH	51201080803	Fountain/Vermillion	INB0883_05	WABASH RIVER	NUTRIENTS	Warm Water Aquatic Life	4A	26		8	Miles
LOWER WABASH	51201081201	Boone	INB08C1_02	BIG RACCOON CREEK	ESCHERICHIA COLI (E. COLI)	Recreational Use (Human Health)	4A	44		4.91	Miles
LOWER WABASH	51201081201	Boone/Montgomery	INB08C1_03	BIG RACCOON CREEK	ESCHERICHIA COLI (E. COLI)	Recreational Use (Human Health)	4A	44		14.09	Miles
LOWER WABASH	51201081201	Boone/Montgomery	INB08C1_04	BIG RACCOON CREEK	ESCHERICHIA COLI (E. COLI)	Recreational Use (Human Health)	4A	44		1.75	Miles
LOWER WABASH	51201081201	Boone	INB08C1_T1001	BIG RACCOON CREEK - UNNAMED TRIBUTARY	ESCHERICHIA COLI (E. COLI)	Recreational Use (Human Health)	4A	44		2.29	Miles
LOWER WABASH	51201081201	Boone	INB08C1_T1002	DICKEY DITCH	ESCHERICHIA COLI (E. COLI)	Recreational Use (Human Health)	4A	44		2.99	Miles
LOWER WABASH	51201081201	Boone	INB08C1_T1003	COOK DITCH	ESCHERICHIA COLI (E. COLI)	Recreational Use (Human Health)	4A	44		1.25	Miles
LOWER WABASH	51201081201	Boone	INB08C1_T1004	WELLS DITCH	ESCHERICHIA COLI (E. COLI)	Recreational Use (Human Health)	4A	44		4.47	Miles
LOWER WABASH	51201081201	Boone	INB08C1_T1004	WELLS DITCH	BIOLOGICAL INTEGRITY	Warm Water Aquatic Life	4A	44		4.47	Miles
LOWER WABASH	51201081201	Boone	INB08C1_T1005	BIG RACCOON CREEK - UNNAMED TRIBUTARY	ESCHERICHIA COLI (E. COLI)	Recreational Use (Human Health)	4A	44		2.1	Miles
LOWER WABASH	51201081201	Boone	INB08C1_T1006	BIG RACCOON CREEK - UNNAMED TRIBUTARY	ESCHERICHIA COLI (E. COLI)	Recreational Use (Human Health)	4A	44		2.35	Miles
LOWER WABASH	51201081202	Montgomery	INB08C2_03	BIG RACCOON CREEK	ESCHERICHIA COLI (E. COLI)	Recreational Use (Human Health)	4A	44		11.43	Miles
LOWER WABASH	51201081202	Montgomery	INB08C2_04	BIG RACCOON CREEK	ESCHERICHIA COLI (E. COLI)	Recreational Use (Human Health)	4A	44		4.63	Miles
LOWER WABASH	51201081202	Boone/Montgomery	INB08C2_T1011	BIG RACCOON CREEK - UNNAMED TRIBUTARY	ESCHERICHIA COLI (E. COLI)	Recreational Use (Human Health)	4A	44		7.17	Miles
LOWER WABASH	51201081202	Montgomery	INB08C2_T1012	BIG RACCOON CREEK - UNNAMED TRIBUTARY	ESCHERICHIA COLI (E. COLI)	Recreational Use (Human Health)	4A	44		2.51	Miles
LOWER WABASH	51201081202	Boone/Montgomery	INB08C2_T1013	BIG RACCOON CREEK - UNNAMED TRIBUTARY	ESCHERICHIA COLI (E. COLI)	Recreational Use (Human Health)	4A	44		4.99	Miles
LOWER WABASH	51201081203	Montgomery	INB08C3_03	HAW CREEK	ESCHERICHIA COLI (E. COLI)	Recreational Use (Human Health)	4A	44		13.87	Miles
LOWER WABASH	51201081203	Montgomery	INB08C3_04	HAW CREEK	ESCHERICHIA COLI (E. COLI)	Recreational Use (Human Health)	4A	44		1.3	Miles
LOWER WABASH	51201081203	Montgomery	INB08C3_T1001	HAW CREEK - UNNAMED TRIBUTARY	ESCHERICHIA COLI (E. COLI)	Recreational Use (Human Health)	4A	44		2.47	Miles
LOWER WABASH	51201081203	Montgomery	INB08C3_T1002	HAW CREEK - UNNAMED TRIBUTARY	ESCHERICHIA COLI (E. COLI)	Recreational Use (Human Health)	4A	44		8.89	Miles
LOWER WABASH	51201081203	Montgomery/Putnam	INB08C3_T1003A	HAW CREEK - UNNAMED TRIBUTARY	ESCHERICHIA COLI (E. COLI)	Recreational Use (Human Health)	4A	44		3.81	Miles
LOWER WABASH	51201081203	Montgomery	INB08C3_T1004	HAW CREEK - UNNAMED TRIBUTARY	ESCHERICHIA COLI (E. COLI)	Recreational Use (Human Health)	4A	44		4.49	Miles
LOWER WABASH	51201081203	Putnam	INB08C3_T1005	LICK CREEK - UNNAMED TRIBUTARY	ESCHERICHIA COLI (E. COLI)	Recreational Use (Human Health)	4A	44		3.72	Miles
LOWER WABASH	51201081203	Montgomery/Putnam	INB08C3_T1006	LICK CREEK	ESCHERICHIA COLI (E. COLI)	Recreational Use (Human Health)	4A	44		7.62	Miles
LOWER WABASH	51201081203	Montgomery/Putnam	INB08C3_T1007	LICK CREEK	ESCHERICHIA COLI (E. COLI)	Recreational Use (Human Health)	4A	44		2.72	Miles
LOWER WABASH	51201081203	Montgomery	INB08C3_T1008	HAW CREEK - UNNAMED TRIBUTARY	ESCHERICHIA COLI (E. COLI)	Recreational Use (Human Health)	4A	44		0.26	Miles
LOWER WABASH	51201081204	Montgomery	INB08C4_02	CORNSTALK CREEK	ESCHERICHIA COLI (E. COLI)	Recreational Use (Human Health)	4A	44		2.11	Miles
LOWER WABASH	51201081204	Montgomery	INB08C4_03	CORNSTALK CREEK	ESCHERICHIA COLI (E. COLI)	Recreational Use (Human Health)	4A	44		6.62	Miles
LOWER WABASH	51201081204	Montgomery	INB08C4_04	CORNSTALK CREEK	ESCHERICHIA COLI (E. COLI)	Recreational Use (Human Health)	4A	44		3.36	Miles
LOWER WABASH	51201081204	Montgomery	INB08C4_05	CORNSTALK CREEK	ESCHERICHIA COLI (E. COLI)	Recreational Use (Human Health)	4A	44		3.1	Miles
LOWER WABASH	51201081204	Montgomery	INB08C4_06	CORNSTALK CREEK	ESCHERICHIA COLI (E. COLI)	Recreational Use (Human Health)	4A	44		3.65	Miles
LOWER WABASH	51201081204	Montgomery/Putnam	INB08C4_07	CORNSTALK CREEK	ESCHERICHIA COLI (E. COLI)	Recreational Use (Human Health)	4A	44		2.35	Miles
LOWER WABASH	51201081204	Montgomery	INB08C4_T1001	CORNSTALK CREEK - UNNAMED TRIBUTARY	ESCHERICHIA COLI (E. COLI)	Recreational Use (Human Health)	4A	44		4.59	Miles
LOWER WABASH	51201081204	Montgomery	INB08C4_T1002	CORNSTALK CREEK - UNNAMED TRIBUTARY	ESCHERICHIA COLI (E. COLI)	Recreational Use (Human Health)	4A	44		1.09	Miles
LOWER WABASH	51201081204	Montgomery	INB08C4_T1003	CORNSTALK CREEK - UNNAMED TRIBUTARY	ESCHERICHIA COLI (E. COLI)	Recreational Use (Human Health)	4A	44		1.17	Miles
LOWER WABASH	51201081204	Montgomery	INB08C4_T1004	CORNSTALK CREEK - UNNAMED TRIBUTARY	ESCHERICHIA COLI (E. COLI)	Recreational Use (Human Health)	4A	44		0.94	Miles
LOWER WABASH	51201081204	Montgomery	INB08C4_T1005	CORNSTALK CREEK - UNNAMED TRIBUTARY	ESCHERICHIA COLI (E. COLI)	Recreational Use (Human Health)	4A	44		2.69	Miles
LOWER WABASH	51201081204	Montgomery	INB08C4_T1006	CORNSTALK CREEK - UNNAMED TRIBUTARY	ESCHERICHIA COLI (E. COLI)	Recreational Use (Human Health)	4A	44		1.15	Miles

locations_CrosstabBASIN	HUC-12	LOCATION_DESCRIPTION	ASSESSMENT UNIT ID	ASSESSMENT_UNIT_NAME	PARAMETER	DESIGNATED USE	IR CATEGORY	CATEGORY 4A TMDL KEY	CATEGORY 4B/4C POLLUTION SOURCE	WATER_SIZE	WATER_UNIT
LOWER WABASH	51201081205	Putnam	INB08C5_03	RAMP CREEK	ESCHERICHIA COLI (E. COLI)	Recreational Use (Human Health)	4A	44		2.94	Miles
LOWER WABASH	51201081205	Putnam	INB08C5_04	RAMP CREEK	ESCHERICHIA COLI (E. COLI)	Recreational Use (Human Health)	4A	44		4.28	Miles
LOWER WABASH	51201081205	Putnam	INB08C5_T1001	RAMP CREEK, NORTH - UNNAMED TRIBUTARY	ESCHERICHIA COLI (E. COLI)	Recreational Use (Human Health)	4A	44		5.2	Miles
LOWER WABASH	51201081205	Putnam	INB08C5_T1002	RAMP CREEK, NORTH - UNNAMED TRIBUTARY	ESCHERICHIA COLI (E. COLI)	Recreational Use (Human Health)	4A	44		4.23	Miles
LOWER WABASH	51201081205	Putnam	INB08C5_T1003	RAMP CREEK, NORTH - UNNAMED TRIBUTARY	ESCHERICHIA COLI (E. COLI)	Recreational Use (Human Health)	4A	44		2.88	Miles
LOWER WABASH	51201081205	Putnam	INB08C5_T1004	RAMP CREEK, NORTH - UNNAMED TRIBUTARY	ESCHERICHIA COLI (E. COLI)	Recreational Use (Human Health)	4A	44		2.71	Miles
LOWER WABASH	51201081205	Putnam	INB08C5_T1005	RAMP CREEK, NORTH - UNNAMED TRIBUTARY	ESCHERICHIA COLI (E. COLI)	Recreational Use (Human Health)	4A	44		3.23	Miles
LOWER WABASH	51201081205	Putnam	INB08C5_T1006	RAMP CREEK, NORTH - UNNAMED TRIBUTARY	ESCHERICHIA COLI (E. COLI)	Recreational Use (Human Health)	4A	44		1.63	Miles
LOWER WABASH	51201081205	Putnam	INB08C5_T1007	RAMP CREEK, NORTH - UNNAMED TRIBUTARY	ESCHERICHIA COLI (E. COLI)	Recreational Use (Human Health)	4A	44		4.09	Miles
LOWER WABASH	51201081205	Putnam	INB08C5_T1009	PETERS CREEK	ESCHERICHIA COLI (E. COLI)	Recreational Use (Human Health)	4A	44		5.15	Miles
LOWER WABASH	51201081205	Putnam	INB08C5_T1010	RAMP CREEK - UNNAMED TRIBUTARY	ESCHERICHIA COLI (E. COLI)	Recreational Use (Human Health)	4A	44		3.12	Miles
LOWER WABASH	51201081205	Putnam	INB08C5_T1011	NORTH RAMP CREEK	ESCHERICHIA COLI (E. COLI)	Recreational Use (Human Health)	4A	44		7.6	Miles
LOWER WABASH	51201081205	Putnam	INB08C5_T1012	NORTH RAMP CREEK	ESCHERICHIA COLI (E. COLI)	Recreational Use (Human Health)	4A	44		5.42	Miles
LOWER WABASH	51201081205	Putnam	INB08C5_T1013	SOUTH RAMP CREEK	ESCHERICHIA COLI (E. COLI)	Recreational Use (Human Health)	4A	44		10.63	Miles
LOWER WABASH	51201081205	Putnam	INB08C5_T1014	SOUTH RAMP CREEK	ESCHERICHIA COLI (E. COLI)	Recreational Use (Human Health)	4A	44		3.45	Miles
LOWER WABASH	51201081205	Putnam	INB08C5_T1015	SOUTH RAMP CREEK	ESCHERICHIA COLI (E. COLI)	Recreational Use (Human Health)	4A	44		4.39	Miles
LOWER WABASH	51201081206	Montgomery/Putnam	INB08C6_02	BIG RACCOON CREEK	ESCHERICHIA COLI (E. COLI)	Recreational Use (Human Health)	4A	44		2.55	Miles
LOWER WABASH	51201081206	Montgomery	INB08C6_04	BIG RACCOON CREEK	ESCHERICHIA COLI (E. COLI)	Recreational Use (Human Health)	4A	44		1.89	Miles
LOWER WABASH	51201081206	Montgomery	INB08C6_05	BIG RACCOON CREEK	ESCHERICHIA COLI (E. COLI)	Recreational Use (Human Health)	4A	44		1.74	Miles
LOWER WABASH	51201081206	Montgomery	INB08C6_06	BIG RACCOON CREEK	ESCHERICHIA COLI (E. COLI)	Recreational Use (Human Health)	4A	44		6.99	Miles
LOWER WABASH	51201081206	Montgomery/Putnam	INB08C6_07	BIG RACCOON CREEK	ESCHERICHIA COLI (E. COLI)	Recreational Use (Human Health)	4A	44		4.87	Miles
LOWER WABASH	51201081206	Putnam	INB08C6_08	BIG RACCOON CREEK	ESCHERICHIA COLI (E. COLI)	Recreational Use (Human Health)	4A	44		12.3	Miles
LOWER WABASH	51201081206	Hendricks/Montgomery	INB08C6_T1001	LITTLE RACCOON CREEK	ESCHERICHIA COLI (E. COLI)	Recreational Use (Human Health)	4A	44		12.61	Miles
LOWER WABASH	51201081206	Montgomery/Putnam	INB08C6_T1003	CLINE CREEK	BIOLOGICAL INTEGRITY	Warm Water Aquatic Life	4A	44		7.19	Miles
LOWER WABASH	51201081206	Montgomery/Putnam	INB08C6_T1003	CLINE CREEK	ESCHERICHIA COLI (E. COLI)	Recreational Use (Human Health)	4A	44		7.19	Miles
LOWER WABASH	51201081206	Putnam	INB08C6_T1004	BIG RACCOON CREEK - UNNAMED TRIBUTARY	ESCHERICHIA COLI (E. COLI)	Recreational Use (Human Health)	4A	44		5.66	Miles
LOWER WABASH	51201081206	Montgomery/Putnam	INB08C6_T1005	BIG RACCOON CREEK - UNNAMED TRIBUTARY	ESCHERICHIA COLI (E. COLI)	Recreational Use (Human Health)	4A	44		3.25	Miles
LOWER WABASH	51201081206	Montgomery/Putnam	INB08C6_T1006	BIG RACCOON CREEK - UNNAMED TRIBUTARY	ESCHERICHIA COLI (E. COLI)	Recreational Use (Human Health)	4A	44		4.45	Miles
LOWER WABASH	51201081206	Putnam	INB08C6_T1007	BIG RACCOON CREEK - UNNAMED TRIBUTARY	ESCHERICHIA COLI (E. COLI)	Recreational Use (Human Health)	4A	44		4.16	Miles
LOWER WABASH	51201081206	Montgomery/Putnam	INB08C6_T1008	CLINE CREEK	ESCHERICHIA COLI (E. COLI)	Recreational Use (Human Health)	4A	44		9.41	Miles
LOWER WABASH	51201081206	Putnam	INB08C6_T1009	CLINE CREEK	ESCHERICHIA COLI (E. COLI)	Recreational Use (Human Health)	4A	44		3.84	Miles
LOWER WABASH	51201081206	Montgomery	INB08C6_T1010	BIG RACCOON CREEK - UNNAMED TRIBUTARY	ESCHERICHIA COLI (E. COLI)	Recreational Use (Human Health)	4A	44		1.34	Miles
LOWER WABASH	51201081206	Montgomery	INB08C6_T1011	BIG RACCOON CREEK - UNNAMED TRIBUTARY	ESCHERICHIA COLI (E. COLI)	Recreational Use (Human Health)	4A	44		2.01	Miles
LOWER WABASH	51201081206	Montgomery	INB08C6_T1012	BIG RACCOON CREEK - UNNAMED TRIBUTARY	ESCHERICHIA COLI (E. COLI)	Recreational Use (Human Health)	4A	44		0.97	Miles
LOWER WABASH	51201081207	Putnam	INB08C7_03	BIG RACCOON CREEK	ESCHERICHIA COLI (E. COLI)	Recreational Use (Human Health)	4A	44		2.43	Miles
LOWER WABASH	51201081207	Putnam	INB08C7_04	BIG RACCOON CREEK	ESCHERICHIA COLI (E. COLI)	Recreational Use (Human Health)	4A	44		4.79	Miles
LOWER WABASH	51201081207	Putnam	INB08C7_T1001	BIG RACCOON CREEK - UNNAMED TRIBUTARY	ESCHERICHIA COLI (E. COLI)	Recreational Use (Human Health)	4A	44		3.38	Miles
LOWER WABASH	51201081207	Putnam	INB08C7_T1002	BIG RACCOON CREEK - UNNAMED TRIBUTARY	ESCHERICHIA COLI (E. COLI)	Recreational Use (Human Health)	4A	44		1.13	Miles
LOWER WABASH	51201081207	Putnam	INB08C7_T1003	BIG RACCOON CREEK - UNNAMED TRIBUTARY	ESCHERICHIA COLI (E. COLI)	Recreational Use (Human Health)	4A	44		7.74	Miles
LOWER WABASH	51201081207	Putnam	INB08C7_T1004	BIG RACCOON CREEK - UNNAMED TRIBUTARY	ESCHERICHIA COLI (E. COLI)	Recreational Use (Human Health)	4A	44		2.67	Miles
LOWER WABASH	51201081207	Putnam	INB08C7_T1005	BIG RACCOON CREEK - UNNAMED TRIBUTARY	ESCHERICHIA COLI (E. COLI)	Recreational Use (Human Health)	4A	44		2.09	Miles
LOWER WABASH	51201081207	Putnam	INB08C7_T1006	BIG RACCOON CREEK - UNNAMED TRIBUTARY	ESCHERICHIA COLI (E. COLI)	Recreational Use (Human Health)	4A	44		2.29	Miles
LOWER WABASH	51201081207	Putnam	INB08C7_T1007	BYRD BRANCH - UNNAMED TRIBUTARY	ESCHERICHIA COLI (E. COLI)	Recreational Use (Human Health)	4A	44		3.04	Miles
LOWER WABASH	51201081207	Putnam	INB08C7_T1008	BYRD BRANCH - UNNAMED TRIBUTARY	ESCHERICHIA COLI (E. COLI)	Recreational Use (Human Health)	4A	44		1.46	Miles
LOWER WABASH	51201081207	Parke/Putnam	INB08C7_T1009	BYRD BRANCH	ESCHERICHIA COLI (E. COLI)	Recreational Use (Human Health)	4A	44		7.57	Miles
LOWER WABASH	51201081602	Fountain/Parke/Vermillion	INB08G2_02	WABASH RIVER	TEMPERATURE	Warm Water Aquatic Life	4B		INDUSTRIAL THERMAL DISCHARGES	2.06	Miles
LOWER WABASH	51201081602	Fountain/Parke/Vermillion	INB08G2_02	WABASH RIVER	ESCHERICHIA COLI (E. COLI)	Recreational Use (Human Health)	4A	26		2.06	Miles
LOWER WABASH	51201081602	Fountain/Parke/Vermillion	INB08G2_02	WABASH RIVER	NUTRIENTS	Warm Water Aquatic Life	4A	26		2.06	Miles
LOWER WABASH	51201081602	Parke/Vermillion	INB08G2_03	WABASH RIVER	TEMPERATURE	Warm Water Aquatic Life	4B		INDUSTRIAL THERMAL DISCHARGES	3.55	Miles
LOWER WABASH	51201081602	Parke/Vermillion	INB08G2_03	WABASH RIVER	ESCHERICHIA COLI (E. COLI)	Recreational Use (Human Health)	4A	26		3.55	Miles
LOWER WABASH	51201081602	Parke/Vermillion	INB08G2_03	WABASH RIVER	NUTRIENTS	Warm Water Aquatic Life	4A	26		3.55	Miles
LOWER WABASH	51201081602	Parke/Vermillion	INB08G2_04	WABASH RIVER	ESCHERICHIA COLI (E. COLI)	Recreational Use (Human Health)	4A	26		2.39	Miles
LOWER WABASH	51201081602	Parke/Vermillion	INB08G2_04	WABASH RIVER	NUTRIENTS	Warm Water Aquatic Life	4A	26		2.39	Miles
LOWER WABASH	51201081602	Parke/Vermillion	INB08G2_04	WABASH RIVER	TEMPERATURE	Warm Water Aquatic Life	4B		INDUSTRIAL THERMAL DISCHARGES	2.39	Miles
LOWER WABASH	51201081603	Parke/Vermillion	INB08G3_02	WABASH RIVER	ESCHERICHIA COLI (E. COLI)	Recreational Use (Human Health)	4A	26		1.76	Miles
LOWER WABASH	51201081603	Parke/Vermillion	INB08G3_02	WABASH RIVER	TEMPERATURE	Warm Water Aquatic Life	4B		INDUSTRIAL THERMAL DISCHARGES	1.76	Miles
LOWER WABASH	51201081603	Parke/Vermillion	INB08G3_02	WABASH RIVER	NUTRIENTS	Warm Water Aquatic Life	4A	26		1.76	Miles
LOWER WABASH	51201081603	Parke/Vermillion	INB08G3_03	WABASH RIVER	ESCHERICHIA COLI (E. COLI)	Recreational Use (Human Health)	4A	26		3.28	Miles
LOWER WABASH	51201081603	Parke/Vermillion	INB08G3_03	WABASH RIVER	TEMPERATURE	Warm Water Aquatic Life	4B		INDUSTRIAL THERMAL DISCHARGES	3.28	Miles
LOWER WABASH	51201081603	Parke/Vermillion	INB08G3_03	WABASH RIVER	NUTRIENTS	Warm Water Aquatic Life	4A	26		3.28	Miles
LOWER WABASH	51201081605	Parke/Vermillion	INB08G5_04	WABASH RIVER (SSC)	ESCHERICHIA COLI (E. COLI)	Recreational Use (Human Health)	4A	26		1.95	Miles
LOWER WABASH	51201081605	Parke/Vermillion	INB08G5_04	WABASH RIVER (SSC)	NUTRIENTS	Warm Water Aquatic Life	4A	26		1.95	Miles
LOWER WABASH	51201081607	Parke/Vermillion	INB08G7_02	WABASH RIVER	NUTRIENTS	Warm Water Aquatic Life	4A	26		1.24	Miles
LOWER WABASH	51201081607	Parke/Vermillion	INB08G7_02	WABASH RIVER	ESCHERICHIA COLI (E. COLI)	Recreational Use (Human Health)	4A	26		1.24	Miles
LOWER WABASH	51201081607	Parke/Vermillion	INB08G7_03	WABASH RIVER	ESCHERICHIA COLI (E. COLI)	Recreational Use (Human Health)	4A	26		1.77	Miles
LOWER WABASH	51201081607	Parke/Vermillion	INB08G7_03	WABASH RIVER	NUTRIENTS	Warm Water Aquatic Life	4A	26		1.77	Miles
LOWER WABASH	51201081607	Parke/Vermillion	INB08G7_04	WABASH RIVER	NUTRIENTS	Warm Water Aquatic Life	4A	26		3.86	Miles
LOWER WABASH	51201081607	Parke/Vermillion	INB08G7_04	WABASH RIVER	ESCHERICHIA COLI (E. COLI)	Recreational Use (Human Health)	4A	26		3.86	Miles
LOWER WABASH	51201081607	Parke/Vermillion	INB08G7_05	WABASH RIVER	ESCHERICHIA COLI (E. COLI)	Recreational Use (Human Health)	4A	26		0.93	Miles
LOWER WABASH	51201081607	Parke/Vermillion	INB08G7_05	WABASH RIVER	NUTRIENTS	Warm Water Aquatic Life	4A	26		0.93	Miles
LOWER WABASH	51201081607	Parke/Vermillion	INB08G7_06	WABASH RIVER	ESCHERICHIA COLI (E. COLI)	Recreational Use (Human Health)	4A	26		1.39	Miles
LOWER WABASH	51201081607	Parke/Vermillion	INB08G7_06	WABASH RIVER	NUTRIENTS	Warm Water Aquatic Life	4A	26		1.39	Miles
LOWER WABASH	51201081607	Parke/Vermillion	INB08G7_07	WABASH RIVER	ESCHERICHIA COLI (E. COLI)	Recreational Use (Human Health)	4A	26		0.76	Miles
LOWER WABASH	51201081607	Parke/Vermillion	INB08G7_07	WABASH RIVER	NUTRIENTS	Warm Water Aquatic Life	4A	26		0.76	Miles
LOWER WABASH	51201081607	Parke/Vermillion/Vigo	INB08G7_08	WABASH RIVER	ESCHERICHIA COLI (E. COLI)	Recreational Use (Human Health)	4A	26		3.3	Miles
LOWER WABASH	51201081607	Parke/Vermillion/Vigo	INB08G7_08	WABASH RIVER	NUTRIENTS	Warm Water Aquatic Life	4A	26		3.3	Miles

locations_CrosstabBASIN	HUC-12	LOCATION_DESCRIPTION	ASSESSMENT UNIT ID	ASSESSMENT_UNIT_NAME	PARAMETER	DESIGNATED USE	IR CATEGORY	CATEGORY 4A TMDL KEY	CATEGORY 4B/4C POLLUTION SOURCE	WATER_SIZE	WATER_UNIT
LOWER WABASH	51201081607	Parke	INB08G7_T1006	WABASH RIVER - UNNAMED TRIBUTARY	NUTRIENTS	Warm Water Aquatic Life	4A	26		9.06	Miles
LOWER WABASH	51201081607	Parke	INB08G7_T1006	WABASH RIVER - UNNAMED TRIBUTARY	ESCHERICHIA COLI (E. COLI)	Recreational Use (Human Health)	4A	26		9.06	Miles
LOWER WABASH	51201110401	Clay	INB1141_02	OTTER CREEK	ESCHERICHIA COLI (E. COLI)	Recreational Use (Human Health)	4A	45		5.4	Miles
LOWER WABASH	51201110401	Clay	INB1141_03	OTTER CREEK	ESCHERICHIA COLI (E. COLI)	Recreational Use (Human Health)	4A	45		6.77	Miles
LOWER WABASH	51201110401	Clay	INB1141_04	OTTER CREEK	ESCHERICHIA COLI (E. COLI)	Recreational Use (Human Health)	4A	45		1.74	Miles
LOWER WABASH	51201110401	Clay	INB1141_05	OTTER CREEK	ESCHERICHIA COLI (E. COLI)	Recreational Use (Human Health)	4A	45		2.31	Miles
LOWER WABASH	51201110401	Clay	INB1141_06	OTTER CREEK	ESCHERICHIA COLI (E. COLI)	Recreational Use (Human Health)	4A	45		0.1	Miles
LOWER WABASH	51201110401	Clay	INB1141_T1001	BENWOOD RUN	ESCHERICHIA COLI (E. COLI)	Recreational Use (Human Health)	4A	45		3.03	Miles
LOWER WABASH	51201110401	Clay	INB1141_T1002	STUNKARD RUN	ESCHERICHIA COLI (E. COLI)	Recreational Use (Human Health)	4A	45		1.89	Miles
LOWER WABASH	51201110401	Clay	INB1141_T1003	BEE CREEK	ESCHERICHIA COLI (E. COLI)	Recreational Use (Human Health)	4A	45		3.51	Miles
LOWER WABASH	51201110401	Parke	INB1142_02	NORTH BRANCH OTTER CREEK	ESCHERICHIA COLI (E. COLI)	Recreational Use (Human Health)	4A	45		9.66	Miles
LOWER WABASH	51201110402	Clay/Parke	INB1142_03	NORTH BRANCH OTTER CREEK	ESCHERICHIA COLI (E. COLI)	Recreational Use (Human Health)	4A	45		12.03	Miles
LOWER WABASH	51201110402	Clay/Vigo	INB1142_04	NORTH BRANCH OTTER CREEK	ESCHERICHIA COLI (E. COLI)	Recreational Use (Human Health)	4A	45		1.87	Miles
LOWER WABASH	51201110402	Clay/Parke	INB1142_T1003	ORCHARD RUN	ESCHERICHIA COLI (E. COLI)	Recreational Use (Human Health)	4A	45		3	Miles
LOWER WABASH	51201110402	Clay/Parke	INB1142_T1004	DIAMOND CREEK	ESCHERICHIA COLI (E. COLI)	Recreational Use (Human Health)	4A	45		6.04	Miles
LOWER WABASH	51201110402	Vigo	INB1142_T1005	GREEN BROOK - BLUE BROOK	ESCHERICHIA COLI (E. COLI)	Recreational Use (Human Health)	4A	45		2.54	Miles
LOWER WABASH	51201110402	Clay/Parke	INB1142_T1006	EBENEZER CREEK	ESCHERICHIA COLI (E. COLI)	Recreational Use (Human Health)	4A	45		4.16	Miles
LOWER WABASH	51201110402	Clay/Parke	INB1142_T1007	EBENEZER CREEK	ESCHERICHIA COLI (E. COLI)	Recreational Use (Human Health)	4A	45		1.041	Miles
LOWER WABASH	51201110402	Clay/Parke	INB1142_T1009	KETTLE CREEK	ESCHERICHIA COLI (E. COLI)	Recreational Use (Human Health)	4A	45		1.83	Miles
LOWER WABASH	51201110402	Clay/Parke	INB1142_T1010	NORTH BRANCH OTTER CREEK	ESCHERICHIA COLI (E. COLI)	Recreational Use (Human Health)	4A	45		1.43	Miles
LOWER WABASH	51201110403	Vigo	INB1143_02	NORTH BRANCH OTTER CREEK	ESCHERICHIA COLI (E. COLI)	Recreational Use (Human Health)	4A	45		5.24	Miles
LOWER WABASH	51201110403	Vigo	INB1143_03	NORTH BRANCH OTTER CREEK	ESCHERICHIA COLI (E. COLI)	Recreational Use (Human Health)	4A	45		6.67	Miles
LOWER WABASH	51201110403	Vigo	INB1143_T1002	OTTER CREEK, NORTH BRANCH - UNNAMED TRIBUTARY	ESCHERICHIA COLI (E. COLI)	Recreational Use (Human Health)	4A	45		2.81	Miles
LOWER WABASH	51201110403	Clay/Vigo	INB1143_T1003	LITTLE CREEK	ESCHERICHIA COLI (E. COLI)	Recreational Use (Human Health)	4A	45		6.65	Miles
LOWER WABASH	51201110403	Clay	INB1143_T1003A	LITTLE CREEK	ESCHERICHIA COLI (E. COLI)	Recreational Use (Human Health)	4A	45		4.19	Miles
LOWER WABASH	51201110403	Clay	INB1143_T1003B	FAIRWOOD DRAIN	ESCHERICHIA COLI (E. COLI)	Recreational Use (Human Health)	4A	45		1.24	Miles
LOWER WABASH	51201110403	Vigo	INB1143_T1004	NORTH BRANCH OTTER CREEK - UNNAMED TRIBUTARY	ESCHERICHIA COLI (E. COLI)	Recreational Use (Human Health)	4A	45		2.04	Miles
LOWER WABASH	51201110403	Vigo	INB1143_T1005	NORTH BRANCH OTTER CREEK - UNNAMED TRIBUTARY	ESCHERICHIA COLI (E. COLI)	Recreational Use (Human Health)	4A	45		2.59	Miles
LOWER WABASH	51201110404	Clay/Vigo	INB1144_02	SULPHER CREEK	ESCHERICHIA COLI (E. COLI)	Recreational Use (Human Health)	4A	45		14.43	Miles
LOWER WABASH	51201110404	Vigo	INB1144_03	SULPHER CREEK	ESCHERICHIA COLI (E. COLI)	Recreational Use (Human Health)	4A	45		6.78	Miles
LOWER WABASH	51201110404	Clay/Vigo	INB1144_T1001	SULPHUR CREEK - UNNAMED TRIBUTARY	ESCHERICHIA COLI (E. COLI)	Recreational Use (Human Health)	4A	45		12.33	Miles
LOWER WABASH	51201110404	Clay	INB1144_T1003	SNAKE CREEK - UNNAMED TRIBUTARY	ESCHERICHIA COLI (E. COLI)	Recreational Use (Human Health)	4A	45		2.35	Miles
LOWER WABASH	51201110405	Vigo	INB1145_02	SPRING CREEK - UNNAMED TRIBUTARY	ESCHERICHIA COLI (E. COLI)	Recreational Use (Human Health)	4A	45		8.68	Miles
LOWER WABASH	51201110405	Vigo	INB1145_03	OTTER CREEK	ESCHERICHIA COLI (E. COLI)	Recreational Use (Human Health)	4A	45		3.35	Miles
LOWER WABASH	51201110405	Parke/Vigo	INB1145_T1001	SWOPE DITCH	ESCHERICHIA COLI (E. COLI)	Recreational Use (Human Health)	4A	45		11.62	Miles
LOWER WABASH	51201110405	Vigo	INB1145_T1002	OTTER CREEK - UNNAMED TRIBUTARY	ESCHERICHIA COLI (E. COLI)	Recreational Use (Human Health)	4A	45		5.05	Miles
LOWER WABASH	51201110406	Vigo	INB1146_04	OTTER CREEK	ESCHERICHIA COLI (E. COLI)	Recreational Use (Human Health)	4A	45		5.56	Miles
LOWER WABASH	51201110406	Vigo	INB1146_05	OTTER CREEK	ESCHERICHIA COLI (E. COLI)	Recreational Use (Human Health)	4A	45		2.27	Miles
LOWER WABASH	51201110406	Vigo	INB1146_06	OTTER CREEK	ESCHERICHIA COLI (E. COLI)	Recreational Use (Human Health)	4A	45		4.24	Miles
LOWER WABASH	51201110406	Vigo	INB1146_08	OTTER CREEK	ESCHERICHIA COLI (E. COLI)	Recreational Use (Human Health)	4A	45		4.15	Miles
LOWER WABASH	51201110406	Clay	INB1146_T1002	WATERWORKS CREEK	ESCHERICHIA COLI (E. COLI)	Recreational Use (Human Health)	4A	45		2.99	Miles
LOWER WABASH	51201110406	Clay	INB1146_T1003	LANDING RUN	ESCHERICHIA COLI (E. COLI)	Recreational Use (Human Health)	4A	45		0.86	Miles
LOWER WABASH	51201110406	Clay	INB1146_T1004	COTTAGE RUN	ESCHERICHIA COLI (E. COLI)	Recreational Use (Human Health)	4A	45		1.57	Miles
LOWER WABASH	51201110406	Clay	INB1146_T1005	PENIEL RUN	ESCHERICHIA COLI (E. COLI)	Recreational Use (Human Health)	4A	45		1.3	Miles
LOWER WABASH	51201110406	Clay	INB1146_T1006	KILNS CREEK	ESCHERICHIA COLI (E. COLI)	Recreational Use (Human Health)	4A	45		0.96	Miles
LOWER WABASH	51201110406	Vigo	INB1146_T1010	PIT RUN	ESCHERICHIA COLI (E. COLI)	Recreational Use (Human Health)	4A	45		2.15	Miles
LOWER WABASH	51201110406	Vigo	INB1146_T1011	SWIM BROOK	ESCHERICHIA COLI (E. COLI)	Recreational Use (Human Health)	4A	45		1.19	Miles
LOWER WABASH	51201110406	Vigo	INB1146_T1012	DIVE BRANCH	ESCHERICHIA COLI (E. COLI)	Recreational Use (Human Health)	4A	45		1.29	Miles
LOWER WABASH	51201110406	Vigo	INB1146_T1013	WABASH AND ERIE CANAL	ESCHERICHIA COLI (E. COLI)	Recreational Use (Human Health)	4A	45		1.44	Miles
LOWER WABASH	51201110604	Vigo	INB1164_01	WABASH RIVER	ESCHERICHIA COLI (E. COLI)	Recreational Use (Human Health)	4A	26		3.55	Miles
LOWER WABASH	51201110604	Vigo	INB1164_03	WABASH RIVER	ESCHERICHIA COLI (E. COLI)	Recreational Use (Human Health)	4A	26		3.51	Miles
LOWER WABASH	51201110604	Vigo	INB1164_03	WABASH RIVER	TEMPERATURE	Warm Water Aquatic Life	4B		INDUSTRIAL THERMAL DISCHARGES	3.51	Miles
LOWER WABASH	51201110604	Vigo	INB1164_04	WABASH RIVER	TEMPERATURE	Warm Water Aquatic Life	4B		INDUSTRIAL THERMAL DISCHARGES	3.24	Miles
LOWER WABASH	51201110604	Vigo	INB1164_04	WABASH RIVER	ESCHERICHIA COLI (E. COLI)	Recreational Use (Human Health)	4A	26		3.24	Miles
LOWER WABASH	51201110604	Vigo	INB1164_T1004	WABASH AND ERIE CANAL	ESCHERICHIA COLI (E. COLI)	Recreational Use (Human Health)	4A	45		1.58	Miles
LOWER WABASH	51201110605	Vigo	INB1165_04	WABASH RIVER	ESCHERICHIA COLI (E. COLI)	Recreational Use (Human Health)	4A	26		3.43	Miles
LOWER WABASH	51201110605	Vigo	INB1165_04	WABASH RIVER	TEMPERATURE	Warm Water Aquatic Life	4B		INDUSTRIAL THERMAL DISCHARGES	3.43	Miles
LOWER WABASH	51201110605	Vigo	INB1165_05	WABASH RIVER	ESCHERICHIA COLI (E. COLI)	Recreational Use (Human Health)	4A	26		3.75	Miles
LOWER WABASH	51201110605	Vigo	INB1165_05	WABASH RIVER	TEMPERATURE	Warm Water Aquatic Life	4B		INDUSTRIAL THERMAL DISCHARGES	3.75	Miles
LOWER WABASH	51201110605	Vigo	INB1165_06	WABASH RIVER	TEMPERATURE	Warm Water Aquatic Life	4B		INDUSTRIAL THERMAL DISCHARGES	6.32	Miles
LOWER WABASH	51201110605	Vigo	INB1165_06	WABASH RIVER	ESCHERICHIA COLI (E. COLI)	Recreational Use (Human Health)	4A	26		6.32	Miles
LOWER WABASH	51201110902	Vigo	INB1192_T1004	WABASH RIVER - UNNAMED TRIBUTARY	ESCHERICHIA COLI (E. COLI)	Recreational Use (Human Health)	4A	26		2.05	Miles
LOWER WABASH	51201110904	Vigo	INB1194_02	WABASH RIVER	ESCHERICHIA COLI (E. COLI)	Recreational Use (Human Health)	4A	26		4.87	Miles
LOWER WABASH	51201110904	Vigo	INB1194_03	WABASH RIVER	ESCHERICHIA COLI (E. COLI)	Recreational Use (Human Health)	4A	26		5.93	Miles
LOWER WABASH	51201110904	Vigo	INB1194_04	WABASH RIVER	ESCHERICHIA COLI (E. COLI)	Recreational Use (Human Health)	4A	26		4.2	Miles
LOWER WABASH	51201110904	Vigo	INB1194_T1001	WABASH RIVER - UNNAMED TRIBUTARY	ESCHERICHIA COLI (E. COLI)	Recreational Use (Human Health)	4A	26		5.94	Miles
LOWER WABASH	51201111103	Sullivan/Vigo	INB11B3_01	WABASH RIVER	ESCHERICHIA COLI (E. COLI)	Recreational Use (Human Health)	4A	26		12.44	Miles
LOWER WABASH	51201111105	Sullivan/Vigo	INB11B5_03	PRAIRIE CREEK	ESCHERICHIA COLI (E. COLI)	Recreational Use (Human Health)	4A	26		3.9	Miles
LOWER WABASH	51201111105	Sullivan	INB11B5_04	PRAIRIE CREEK	ESCHERICHIA COLI (E. COLI)	Recreational Use (Human Health)	4A	26		0.95	Miles
LOWER WABASH	51201111106	Sullivan	INB11B6_01	WABASH RIVER	ESCHERICHIA COLI (E. COLI)	Recreational Use (Human Health)	4A	26		8.26	Miles
LOWER WABASH	51201111303	Sullivan	INB11D3_01	WABASH RIVER	ESCHERICHIA COLI (E. COLI)	Recreational Use (Human Health)	4A	26		7.95	Miles
LOWER WABASH	51201111602	Sullivan	INB11G2_05	WABASH RIVER	ESCHERICHIA COLI (E. COLI)	Recreational Use (Human Health)	4A	26		8.18	Miles
LOWER WABASH	51201111602	Sullivan	INB11G2_T1006	WABASH RIVER - UNNAMED TRIBUTARY	ESCHERICHIA COLI (E. COLI)	Recreational Use (Human Health)	4A	26		4.24	Miles
LOWER WABASH	51201111603	Sullivan	INB11G3_07	WABASH RIVER	ESCHERICHIA COLI (E. COLI)	Recreational Use (Human Health)	4A	26		10.67	Miles
LOWER WABASH	51201111701	Knox/Sullivan	INB11H1_01	WABASH RIVER	ESCHERICHIA COLI (E. COLI)	Recreational Use (Human Health)	4A	26		9.78	Miles
LOWER WABASH	51201111703	Knox	INB11H3_02	WABASH RIVER	ESCHERICHIA COLI (E. COLI)	Recreational Use (Human Health)	4A	26		8.79	Miles

locations_CrosstabBASIN	HUC-12	LOCATION_DESCRIPTION	ASSESSMENT UNIT ID	ASSESSMENT_UNIT_NAME	PARAMETER	DESIGNATED USE	IR CATEGORY	CATEGORY 4A TMDL KEY	CATEGORY 4B/4C POLLUTION SOURCE	WATER_SIZE	WATER_UNIT
LOWER WABASH	51201111703	Knox	INB11H3_T1005	WABASH RIVER - UNNAMED TRIBUTARY	ESCHERICHIA COLI (E. COLI)	Recreational Use (Human Health)	4A	26		6.2	Miles
LOWER WABASH	51201111703	Knox	INB11H3_T1005A	WABASH RIVER - UNNAMED TRIBUTARY	ESCHERICHIA COLI (E. COLI)	Recreational Use (Human Health)	4A	26		1.09	Miles
LOWER WABASH	51201111901	Knox	INB11J1_03	WABASH RIVER	ESCHERICHIA COLI (E. COLI)	Recreational Use (Human Health)	4A	26		12.42	Miles
LOWER WABASH	51201111903	Knox	INB11J3_06	WABASH RIVER	ESCHERICHIA COLI (E. COLI)	Recreational Use (Human Health)	4A	26		7.53	Miles
LOWER WABASH	51201111903	Knox	INB11J3_T1004	WABASH RIVER - UNNAMED TRIBUTARY	ESCHERICHIA COLI (E. COLI)	Recreational Use (Human Health)	4A	26		6.99	Miles
LOWER WABASH	51201111601	Sullivan	INB11P1028_00	TURTLE CREEK RESERVOIR	BIOLOGICAL INTEGRITY	Warm Water Aquatic Life	4B		INDUSTRIAL THERMAL DISCHARGES	1556	Acres
LOWER WABASH	51201111601	Sullivan	INB11P1028_00	TURTLE CREEK RESERVOIR	TEMPERATURE	Warm Water Aquatic Life	4B		INDUSTRIAL THERMAL DISCHARGES	1556	Acres
LOWER WABASH	51201130201	Knox	INB1321_01	WABASH RIVER	ESCHERICHIA COLI (E. COLI)	Recreational Use (Human Health)	4A	26		5.49	Miles
LOWER WABASH	51201130204	Knox	INB1324_01	WABASH RIVER	ESCHERICHIA COLI (E. COLI)	Recreational Use (Human Health)	4A	26		9.06	Miles
LOWER WABASH	51201130206	Knox	INB1326_01	WABASH RIVER	ESCHERICHIA COLI (E. COLI)	Recreational Use (Human Health)	4A	26		13.88	Miles
LOWER WABASH	51201130304	Gibson	INB1334_01	WABASH RIVER	ESCHERICHIA COLI (E. COLI)	Recreational Use (Human Health)	4A	26		6.61	Miles
LOWER WABASH	51201130305	Gibson	INB1335_03	WABASH RIVER	ESCHERICHIA COLI (E. COLI)	Recreational Use (Human Health)	4A	26		4.4	Miles
LOWER WABASH	51201130601	Gibson/Posey	INB1361_01	WABASH RIVER	ESCHERICHIA COLI (E. COLI)	Recreational Use (Human Health)	4A	26		22.38	Miles
LOWER WABASH	51201130602	Gibson/Posey	INB1362_01	WABASH RIVER	ESCHERICHIA COLI (E. COLI)	Recreational Use (Human Health)	4A	26		7.22	Miles
LOWER WABASH	51201130603	Posey	INB1363_02	WABASH RIVER	ESCHERICHIA COLI (E. COLI)	Recreational Use (Human Health)	4A	26		1.1	Miles
LOWER WABASH	51201130801	Posey	INB1381_01	WABASH RIVER	ESCHERICHIA COLI (E. COLI)	Recreational Use (Human Health)	4A	26		1.29	Miles
LOWER WABASH	51201130803	Posey	INB1381_02	WABASH RIVER	ESCHERICHIA COLI (E. COLI)	Recreational Use (Human Health)	4A	26		0.35	Miles
LOWER WABASH	51201130803	Posey	INB1383_02	WABASH RIVER	ESCHERICHIA COLI (E. COLI)	Recreational Use (Human Health)	4A	26		7.62	Miles
LOWER WABASH	51201130804	Posey	INB1384_01	WABASH RIVER	ESCHERICHIA COLI (E. COLI)	Recreational Use (Human Health)	4A	26		17.42	Miles
LOWER WABASH	51201130805	Posey	INB1385_01	WABASH RIVER	ESCHERICHIA COLI (E. COLI)	Recreational Use (Human Health)	4A	26		0.81	Miles
LOWER WABASH	51201130901	Posey	INB1391_02	WABASH RIVER	ESCHERICHIA COLI (E. COLI)	Recreational Use (Human Health)	4A	26		4.26	Miles
LOWER WABASH	51201130902	Posey	INB1392_02	WABASH RIVER	ESCHERICHIA COLI (E. COLI)	Recreational Use (Human Health)	4A	26		12.94	Miles
LOWER WABASH	51201130902	Posey	INB1392_T1002	WABASH RIVER - UNNAMED TRIBUTARY	ESCHERICHIA COLI (E. COLI)	Recreational Use (Human Health)	4A	26		2.46	Miles
LOWER WABASH	51201130902	Posey	INB1392_T1003	WABASH RIVER (OLD CHANNEL)	ESCHERICHIA COLI (E. COLI)	Recreational Use (Human Health)	4A	26		5.23	Miles
LOWER WABASH	51201130902	Posey	INB1392_T1004	WABASH RIVER - UNNAMED TRIBUTARY	ESCHERICHIA COLI (E. COLI)	Recreational Use (Human Health)	4A	26		5.99	Miles
LOWER WABASH	51201130903	Posey	INB1393_01	WABASH RIVER	ESCHERICHIA COLI (E. COLI)	Recreational Use (Human Health)	4A	26		5.46	Miles
LOWER WABASH	51201130903	Posey	INB1394_01	WABASH RIVER	ESCHERICHIA COLI (E. COLI)	Recreational Use (Human Health)	4A	26		10.09	Miles
GREAT LAKES	40400010102	LaPorte	INC0112_G1092	LAKE MICHIGAN SHORELINE	ESCHERICHIA COLI (E. COLI)	Recreational Use (Human Health)	4A	8		5.63	Miles
GREAT LAKES	40400010105	LaPorte	INC0115_01	TRAIL CREEK	ESCHERICHIA COLI (E. COLI)	Recreational Use (Human Health)	4A	2		9.58	Miles
GREAT LAKES	40400010204	LaPorte	INC0124_T1004	SPRING CREEK	ESCHERICHIA COLI (E. COLI)	Recreational Use (Human Health)	4A	38		12.19	Miles
GREAT LAKES	40400010204	LaPorte	INC0124_T1006	SPRING CREEK - UNNAMED TRIBUTARY (COLDWATER)	ESCHERICHIA COLI (E. COLI)	Recreational Use (Human Health)	4A	38		1.75	Miles
GREAT LAKES	40400010205	LaPorte	INC0125_01	GALENA RIVER	ESCHERICHIA COLI (E. COLI)	Recreational Use (Human Health)	4A	38		1.78	Miles
GREAT LAKES	40400010205	LaPorte	INC0125_04	GALENA RIVER (COLDWATER)	ESCHERICHIA COLI (E. COLI)	Recreational Use (Human Health)	4A	38		6.57	Miles
GREAT LAKES	40400010205	LaPorte	INC0125_05	GALENA RIVER (COLDWATER)	ESCHERICHIA COLI (E. COLI)	Recreational Use (Human Health)	4A	38		0.8	Miles
GREAT LAKES	40400010205	LaPorte	INC0125_T1002	GALENA RIVER - HEADWATER (COLDWATER)	ESCHERICHIA COLI (E. COLI)	Recreational Use (Human Health)	4A	38		1.35	Miles
GREAT LAKES	40400010205	LaPorte	INC0125_T1008	GALENA RIVER - UNNAMED TRIBUTARY	ESCHERICHIA COLI (E. COLI)	Recreational Use (Human Health)	4A	38		2.3	Miles
GREAT LAKES	40400010205	LaPorte	INC0125_T1009	GALENA RIVER - HEADWATER (COLDWATER)	ESCHERICHIA COLI (E. COLI)	Recreational Use (Human Health)	4A	38		2.25	Miles
GREAT LAKES	40400010205	LaPorte	INC0125_T1014	GALENA RIVER - UNNAMED TRIBUTARY (COLDWATER)	ESCHERICHIA COLI (E. COLI)	Recreational Use (Human Health)	4A	38		5.68	Miles
GREAT LAKES	40400010301	Porter	INC0131_01	SALT CREEK	BIOLOGICAL INTEGRITY	Warm Water Aquatic Life	4A	42		8.28	Miles
GREAT LAKES	40400010301	Porter	INC0131_01	SALT CREEK	ESCHERICHIA COLI (E. COLI)	Recreational Use (Human Health)	4A	9		8.28	Miles
GREAT LAKES	40400010301	Porter	INC0131_02	SALT CREEK	ESCHERICHIA COLI (E. COLI)	Recreational Use (Human Health)	4A	9		7.49	Miles
GREAT LAKES	40400010301	Porter	INC0131_02	SALT CREEK	BIOLOGICAL INTEGRITY	Warm Water Aquatic Life	4A	42		7.49	Miles
GREAT LAKES	40400010301	Porter	INC0131_T1001	SALT CREEK - UNNAMED TRIBUTARY	BIOLOGICAL INTEGRITY	Warm Water Aquatic Life	4A	42		3.38	Miles
GREAT LAKES	40400010301	Porter	INC0131_T1002	SALT CREEK - UNNAMED TRIBUTARY	BIOLOGICAL INTEGRITY	Warm Water Aquatic Life	4A	42		0.75	Miles
GREAT LAKES	40400010301	Porter	INC0131_T1003	SALT CREEK - UNNAMED TRIBUTARY	BIOLOGICAL INTEGRITY	Warm Water Aquatic Life	4A	42		1.32	Miles
GREAT LAKES	40400010301	Porter	INC0131_T1004	SALT CREEK - UNNAMED TRIBUTARY	BIOLOGICAL INTEGRITY	Warm Water Aquatic Life	4A	42		0.98	Miles
GREAT LAKES	40400010301	Porter	INC0131_T1005	BLOCK DITCH	BIOLOGICAL INTEGRITY	Warm Water Aquatic Life	4A	42		1.75	Miles
GREAT LAKES	40400010301	Porter	INC0131_T1006	SALT CREEK - UNNAMED TRIBUTARY	BIOLOGICAL INTEGRITY	Warm Water Aquatic Life	4A	42		1.32	Miles
GREAT LAKES	40400010302	Porter	INC0132_01	SALT CREEK	ESCHERICHIA COLI (E. COLI)	Recreational Use (Human Health)	4A	9		0.7	Miles
GREAT LAKES	40400010302	Porter	INC0132_01	SALT CREEK	BIOLOGICAL INTEGRITY	Warm Water Aquatic Life	4A	42		0.7	Miles
GREAT LAKES	40400010302	Porter	INC0132_02	SALT CREEK	BIOLOGICAL INTEGRITY	Warm Water Aquatic Life	4A	42		3.14	Miles
GREAT LAKES	40400010302	Porter	INC0132_04	SALT CREEK (COLDWATER)	BIOLOGICAL INTEGRITY	Warm Water Aquatic Life	4A	42		2.92	Miles
GREAT LAKES	40400010302	Porter	INC0132_04	SALT CREEK (COLDWATER)	ESCHERICHIA COLI (E. COLI)	Recreational Use (Human Health)	4A	9		2.92	Miles
GREAT LAKES	40400010302	Porter	INC0132_T1009	CLARK DITCH	ESCHERICHIA COLI (E. COLI)	Recreational Use (Human Health)	4A	42		5.07	Miles
GREAT LAKES	40400010302	Porter	INC0132_T1010	CLARK DITCH	ESCHERICHIA COLI (E. COLI)	Recreational Use (Human Health)	4A	42		4.89	Miles
GREAT LAKES	40400010302	Porter	INC0132_T1010	CLARK DITCH	BIOLOGICAL INTEGRITY	Warm Water Aquatic Life	4A	42		4.89	Miles
GREAT LAKES	40400010302	Porter	INC0132_T1011	SALT CREEK - UNNAMED TRIBUTARY	BIOLOGICAL INTEGRITY	Warm Water Aquatic Life	4A	42		2.34	Miles
GREAT LAKES	40400010302	Porter	INC0132_T1011	SALT CREEK - UNNAMED TRIBUTARY	ESCHERICHIA COLI (E. COLI)	Recreational Use (Human Health)	4A	42		2.34	Miles
GREAT LAKES	40400010302	Porter	INC0132_T1012	SALT CREEK - UNNAMED TRIBUTARY	ESCHERICHIA COLI (E. COLI)	Recreational Use (Human Health)	4A	42		3.29	Miles
GREAT LAKES	40400010302	Porter	INC0132_T1012	SALT CREEK - UNNAMED TRIBUTARY	BIOLOGICAL INTEGRITY	Warm Water Aquatic Life	4A	42		3.29	Miles
GREAT LAKES	40400010302	Porter	INC0132_T1019	BEAUTY CREEK	BIOLOGICAL INTEGRITY	Warm Water Aquatic Life	4A	42		5.54	Miles
GREAT LAKES	40400010303	Porter	INC0133_T1021	SALT CREEK - UNNAMED TRIBUTARY	ESCHERICHIA COLI (E. COLI)	Recreational Use (Human Health)	4A	42		7.57	Miles
GREAT LAKES	40400010303	Porter	INC0133_T1022	DAMON RUN	ESCHERICHIA COLI (E. COLI)	Recreational Use (Human Health)	4A	42		1.53	Miles
GREAT LAKES	40400010303	Porter	INC0133_T1023	SWANSON LAMPORTE DITCH	ESCHERICHIA COLI (E. COLI)	Recreational Use (Human Health)	4A	42		7.14	Miles
GREAT LAKES	40400010303	Porter	INC0133_T1024	DAMON RUN	ESCHERICHIA COLI (E. COLI)	Recreational Use (Human Health)	4A	42		7.03	Miles
GREAT LAKES	40400010303	Porter	INC0133_T1025	DAMON RUN - UNNAMED TRIBUTARY	ESCHERICHIA COLI (E. COLI)	Recreational Use (Human Health)	4A	42		4.98	Miles
GREAT LAKES	40400010303	Porter	INC0133_T1026	SQUIRREL CREEK	BIOLOGICAL INTEGRITY	Warm Water Aquatic Life	4A	42		2.57	Miles
GREAT LAKES	40400010303	Porter	INC0133_T1026	SQUIRREL CREEK	ESCHERICHIA COLI (E. COLI)	Recreational Use (Human Health)	4A	42		2.57	Miles
GREAT LAKES	40400010303	Porter	INC0133_T1027	SALT CREEK - UNNAMED TRIBUTARY	BIOLOGICAL INTEGRITY	Warm Water Aquatic Life	4A	42		2.46	Miles
GREAT LAKES	40400010303	Porter	INC0133_T1027	SALT CREEK - UNNAMED TRIBUTARY	ESCHERICHIA COLI (E. COLI)	Recreational Use (Human Health)	4A	42		2.46	Miles
GREAT LAKES	40400010303	Porter	INC0133_T1028	GUSTAFSON DITCH	BIOLOGICAL INTEGRITY	Warm Water Aquatic Life	4A	42		3.52	Miles
GREAT LAKES	40400010303	Porter	INC0133_T1028	GUSTAFSON DITCH	ESCHERICHIA COLI (E. COLI)	Recreational Use (Human Health)	4A	42		3.52	Miles
GREAT LAKES	40400010303	Porter	INC0133_T1029	ROBBINS DITCH	BIOLOGICAL INTEGRITY	Warm Water Aquatic Life	4A	42		3.75	Miles
GREAT LAKES	40400010303	Porter	INC0133_T1030	SALT CREEK	ESCHERICHIA COLI (E. COLI)	Recreational Use (Human Health)	4A	9		12.28	Miles
GREAT LAKES	40400010303	Porter	INC0133_T1030	SALT CREEK	BIOLOGICAL INTEGRITY	Warm Water Aquatic Life	4A	42		12.28	Miles
GREAT LAKES	40400010303	Porter	INC0133_T1031	SALT CREEK (COLDWATER)	ESCHERICHIA COLI (E. COLI)	Recreational Use (Human Health)	4A	9		6.34	Miles

locations_CrosstabBASIN	HUC-12	LOCATION_DESCRIPTION	ASSESSMENT UNIT ID	ASSESSMENT_UNIT_NAME	PARAMETER	DESIGNATED USE	IR CATEGORY	CATEGORY 4A TMDL KEY	CATEGORY 4B/4C POLLUTION SOURCE	WATER_SIZE	WATER_UNIT
GREAT LAKES	40400010303	Porter	INC0133_T1033	SALT CREEK	ESCHERICHIA COLI (E. COLI)	Recreational Use (Human Health)	4A	9		1.1	Miles
GREAT LAKES	40400010303	Porter	INC0133_T1034	SALT CREEK (COLDWATER, OSRW)	ESCHERICHIA COLI (E. COLI)	Recreational Use (Human Health)	4A	9		1.29	Miles
GREAT LAKES	40400010401	LaPorte	INC0141_02	LITTLE CALUMET RIVER, EAST ARM (COLDWATER)	ESCHERICHIA COLI (E. COLI)	Recreational Use (Human Health)	4A	11		0.97	Miles
GREAT LAKES	40400010401	LaPorte/Porter	INC0141_03	LITTLE CALUMET RIVER, EAST ARM (COLDWATER)	ESCHERICHIA COLI (E. COLI)	Recreational Use (Human Health)	4A	11		4.96	Miles
GREAT LAKES	40400010401	LaPorte	INC0141_T1005	LITTLE CALUMET RIVER, EAST ARM - UNNAMED TRIBUTARY (COLDWATE	ESCHERICHIA COLI (E. COLI)	Recreational Use (Human Health)	4A	11		2.75	Miles
GREAT LAKES	40400010401	LaPorte	INC0141_T1006	LITTLE CALUMET RIVER, EAST ARM - UNNAMED TRIBUTARY (COLDWATER)	ESCHERICHIA COLI (E. COLI)	Recreational Use (Human Health)	4A	11		2.82	Miles
GREAT LAKES	40400010402	Porter	INC0142_01	LITTLE CALUMET RIVER, EAST ARM	ESCHERICHIA COLI (E. COLI)	Recreational Use (Human Health)	4A	11		10.52	Miles
GREAT LAKES	40400010402	LaPorte/Porter	INC0142_T1001	LITTLE CALUMET RIVER, EAST ARM - UNNAMED TRIBUTARY	ESCHERICHIA COLI (E. COLI)	Recreational Use (Human Health)	4A	11		10.08	Miles
GREAT LAKES	40400010402	Porter	INC0142_T1002	LITTLE CALUMET RIVER, EAST ARM - UNNAMED TRIBUTARY	ESCHERICHIA COLI (E. COLI)	Recreational Use (Human Health)	4A	11		1.6	Miles
GREAT LAKES	40400010402	Porter	INC0142_T1004	LITTLE CALUMET RIVER, EAST ARM - UNNAMED TRIBUTARY	ESCHERICHIA COLI (E. COLI)	Recreational Use (Human Health)	4A	11		1.91	Miles
GREAT LAKES	40400010403	Porter	INC0143_05	LITTLE CALUMET RIVER, EAST ARM (COLDWATER)	ESCHERICHIA COLI (E. COLI)	Recreational Use (Human Health)	4A	11		1.2	Miles
GREAT LAKES	40400010403	Porter	INC0143_06	LITTLE CALUMET RIVER, EAST ARM (COLDWATER)	ESCHERICHIA COLI (E. COLI)	Recreational Use (Human Health)	4A	11		0.41	Miles
GREAT LAKES	40400010403	Porter	INC0143_07	LITTLE CALUMET RIVER, EAST ARM (COLDWATER)	ESCHERICHIA COLI (E. COLI)	Recreational Use (Human Health)	4A	11		1.41	Miles
GREAT LAKES	40400010403	Porter	INC0143_08	LITTLE CALUMET RIVER, EAST ARM (COLDWATER)	ESCHERICHIA COLI (E. COLI)	Recreational Use (Human Health)	4A	11		1.38	Miles
GREAT LAKES	40400010403	Porter	INC0143_09	LITTLE CALUMET RIVER, EAST ARM (COLDWATER, OSRW)	ESCHERICHIA COLI (E. COLI)	Recreational Use (Human Health)	4A	11		5.46	Miles
GREAT LAKES	40400010403	Porter	INC0143_10	LITTLE CALUMET RIVER, EAST ARM (COLDWATER, OSRW)	ESCHERICHIA COLI (E. COLI)	Recreational Use (Human Health)	4A	11		2.92	Miles
GREAT LAKES	40400010403	Porter	INC0143_T1010	COFFEE CREEK (COLDWATER)	ESCHERICHIA COLI (E. COLI)	Recreational Use (Human Health)	4A	11		5.3632	Miles
GREAT LAKES	40400010403	Porter	INC0143_T1015	SAMUELSON DITCH (COLDWATER)	ESCHERICHIA COLI (E. COLI)	Recreational Use (Human Health)	4A	11		1.38	Miles
GREAT LAKES	40400010501	Lake	INC0151_01	MAIN BEAVER DAM DITCH	ESCHERICHIA COLI (E. COLI)	Recreational Use (Human Health)	4A	47		8.27	Miles
GREAT LAKES	40400010501	Lake	INC0151_01	MAIN BEAVER DAM DITCH	NUTRIENTS	Warm Water Aquatic Life	4A	47		8.27	Miles
GREAT LAKES	40400010501	Lake	INC0151_01	MAIN BEAVER DAM DITCH	DISSOLVED OXYGEN	Warm Water Aquatic Life	4A	47		8.27	Miles
GREAT LAKES	40400010501	Lake	INC0151_01	MAIN BEAVER DAM DITCH	BIOLOGICAL INTEGRITY	Warm Water Aquatic Life	4A	47		8.27	Miles
GREAT LAKES	40400010501	Lake	INC0151_T1001	MAIN BEAVER DAM DITCH - UNNAMED TRIBUTARY	BIOLOGICAL INTEGRITY	Warm Water Aquatic Life	4A	47		6.85	Miles
GREAT LAKES	40400010501	Lake	INC0151_T1001	MAIN BEAVER DAM DITCH - UNNAMED TRIBUTARY	DISSOLVED OXYGEN	Warm Water Aquatic Life	4A	47		6.85	Miles
GREAT LAKES	40400010501	Lake	INC0151_T1001	MAIN BEAVER DAM DITCH - UNNAMED TRIBUTARY	ESCHERICHIA COLI (E. COLI)	Recreational Use (Human Health)	4A	47		6.85	Miles
GREAT LAKES	40400010501	Lake	INC0151_T1004	MAIN BEAVER DAM DITCH - UNNAMED TRIBUTARY	DISSOLVED OXYGEN	Warm Water Aquatic Life	4A	47		1.4	Miles
GREAT LAKES	40400010501	Lake	INC0151_T1004	MAIN BEAVER DAM DITCH - UNNAMED TRIBUTARY	ESCHERICHIA COLI (E. COLI)	Recreational Use (Human Health)	4A	47		1.4	Miles
GREAT LAKES	40400010501	Lake	INC0151_T1004	MAIN BEAVER DAM DITCH - UNNAMED TRIBUTARY	NUTRIENTS	Warm Water Aquatic Life	4A	47		1.4	Miles
GREAT LAKES	40400010501	Lake	INC0151_T1004	MAIN BEAVER DAM DITCH - UNNAMED TRIBUTARY	BIOLOGICAL INTEGRITY	Warm Water Aquatic Life	4A	47		1.4	Miles
GREAT LAKES	40400010501	Lake	INC0151_T1005	MAIN BEAVER DAM DITCH - UNNAMED TRIBUTARY	BIOLOGICAL INTEGRITY	Warm Water Aquatic Life	4A	47		1.86	Miles
GREAT LAKES	40400010501	Lake	INC0151_T1005	MAIN BEAVER DAM DITCH - UNNAMED TRIBUTARY	NUTRIENTS	Warm Water Aquatic Life	4A	47		1.86	Miles
GREAT LAKES	40400010501	Lake	INC0151_T1005	MAIN BEAVER DAM DITCH - UNNAMED TRIBUTARY	DISSOLVED OXYGEN	Warm Water Aquatic Life	4A	47		1.86	Miles
GREAT LAKES	40400010501	Lake	INC0151_T1005	MAIN BEAVER DAM DITCH - UNNAMED TRIBUTARY	ESCHERICHIA COLI (E. COLI)	Recreational Use (Human Health)	4A	47		1.86	Miles
GREAT LAKES	40400010502	Lake	INC0152_04	MAIN BEAVER DAM DITCH	DISSOLVED OXYGEN	Warm Water Aquatic Life	4A	47		10.88	Miles
GREAT LAKES	40400010502	Lake	INC0152_04	MAIN BEAVER DAM DITCH	ESCHERICHIA COLI (E. COLI)	Recreational Use (Human Health)	4A	47		10.88	Miles
GREAT LAKES	40400010502	Lake	INC0152_04	MAIN BEAVER DAM DITCH	BIOLOGICAL INTEGRITY	Warm Water Aquatic Life	4A	47		10.88	Miles
GREAT LAKES	40400010502	Lake	INC0152_04	MAIN BEAVER DAM DITCH	NUTRIENTS	Warm Water Aquatic Life	4A	47		10.88	Miles
GREAT LAKES	40400010502	Lake	INC0152_T1008	SMITH DITCH	DISSOLVED OXYGEN	Warm Water Aquatic Life	4A	47		7.51	Miles
GREAT LAKES	40400010502	Lake	INC0152_T1008	SMITH DITCH	ESCHERICHIA COLI (E. COLI)	Recreational Use (Human Health)	4A	47		7.51	Miles
GREAT LAKES	40400010502	Lake	INC0152_T1009	NILES DITCH	BIOLOGICAL INTEGRITY	Warm Water Aquatic Life	4A	47		11.93	Miles
GREAT LAKES	40400010502	Lake	INC0152_T1009	NILES DITCH	NUTRIENTS	Warm Water Aquatic Life	4A	47		11.93	Miles
GREAT LAKES	40400010502	Lake	INC0152_T1009	NILES DITCH	DISSOLVED OXYGEN	Warm Water Aquatic Life	4A	47		11.93	Miles
GREAT LAKES	40400010502	Lake	INC0152_T1009	NILES DITCH	ESCHERICHIA COLI (E. COLI)	Recreational Use (Human Health)	4A	47		11.93	Miles
GREAT LAKES	40400010503	Lake	INC0153_01	TURKEY CREEK	BIOLOGICAL INTEGRITY	Warm Water Aquatic Life	4A	47		9.7	Miles
GREAT LAKES	40400010503	Lake	INC0153_01	TURKEY CREEK	ESCHERICHIA COLI (E. COLI)	Recreational Use (Human Health)	4A	47		9.7	Miles
GREAT LAKES	40400010503	Lake	INC0153_T1004	TURKEY CREEK - UNNAMED TRIBUTARY	BIOLOGICAL INTEGRITY	Warm Water Aquatic Life	4A	47		3.71	Miles
GREAT LAKES	40400010503	Lake	INC0153_T1005	TURKEY CREEK - UNNAMED TRIBUTARY	BIOLOGICAL INTEGRITY	Warm Water Aquatic Life	4A	47		4.94	Miles
GREAT LAKES	40400010503	Lake	INC0153_T1005	TURKEY CREEK - UNNAMED TRIBUTARY	DISSOLVED OXYGEN	Warm Water Aquatic Life	4A	47		4.94	Miles
GREAT LAKES	40400010503	Lake	INC0153_T1005	TURKEY CREEK - UNNAMED TRIBUTARY	ESCHERICHIA COLI (E. COLI)	Recreational Use (Human Health)	4A	47		4.94	Miles
GREAT LAKES	40400010503	Lake	INC0153_T1006	TURKEY CREEK - UNNAMED TRIBUTARY	BIOLOGICAL INTEGRITY	Warm Water Aquatic Life	4A	47		5.06	Miles
GREAT LAKES	40400010503	Lake	INC0153_T1006	TURKEY CREEK - UNNAMED TRIBUTARY	ESCHERICHIA COLI (E. COLI)	Recreational Use (Human Health)	4A	47		5.06	Miles
GREAT LAKES	40400010503	Lake	INC0153_T1006	TURKEY CREEK - UNNAMED TRIBUTARY	DISSOLVED OXYGEN	Warm Water Aquatic Life	4A	47		5.06	Miles
GREAT LAKES	40400010503	Lake	INC0153_T1007	TURKEY CREEK - UNNAMED TRIBUTARY	BIOLOGICAL INTEGRITY	Warm Water Aquatic Life	4A	47		3.23	Miles
GREAT LAKES	40400010503	Lake	INC0153_T1007	TURKEY CREEK - UNNAMED TRIBUTARY	DISSOLVED OXYGEN	Warm Water Aquatic Life	4A	47		3.23	Miles
GREAT LAKES	40400010503	Lake	INC0153_T1007	TURKEY CREEK - UNNAMED TRIBUTARY	NUTRIENTS	Warm Water Aquatic Life	4A	47		3.23	Miles
GREAT LAKES	40400010503	Lake	INC0153_T1007A	TURKEY CREEK - UNNAMED TRIBUTARY	BIOLOGICAL INTEGRITY	Warm Water Aquatic Life	4A	47		0.44	Miles
GREAT LAKES	40400010503	Lake	INC0153_T1007A	TURKEY CREEK - UNNAMED TRIBUTARY	DISSOLVED OXYGEN	Warm Water Aquatic Life	4A	47		0.44	Miles
GREAT LAKES	40400010503	Lake	INC0153_T1007A	TURKEY CREEK - UNNAMED TRIBUTARY	NUTRIENTS	Warm Water Aquatic Life	4A	47		0.44	Miles
GREAT LAKES	40400010504	Lake/Porter	INC0154_01	DEER RIVER	ESCHERICHIA COLI (E. COLI)	Recreational Use (Human Health)	4A	47		10.17	Miles
GREAT LAKES	40400010504	Lake/Porter	INC0154_01	DEER RIVER	BIOLOGICAL INTEGRITY	Warm Water Aquatic Life	4A	47		10.17	Miles
GREAT LAKES	40400010504	Lake	INC0154_T1001	DEER CREEK	BIOLOGICAL INTEGRITY	Warm Water Aquatic Life	4A	47		11.32	Miles
GREAT LAKES	40400010504	Lake	INC0154_T1001	DEER CREEK	DISSOLVED OXYGEN	Warm Water Aquatic Life	4A	47		11.32	Miles
GREAT LAKES	40400010504	Lake	INC0154_T1001	DEER CREEK	NUTRIENTS	Warm Water Aquatic Life	4A	47		11.32	Miles
GREAT LAKES	40400010504	Lake	INC0154_T1001	DEER CREEK	ESCHERICHIA COLI (E. COLI)	Recreational Use (Human Health)	4A	47		11.32	Miles
GREAT LAKES	40400010504	Lake/Porter	INC0154_T1004	DEER CREEK- UNNAMED TRIBUTARY	ESCHERICHIA COLI (E. COLI)	Recreational Use (Human Health)	4A	47		6.93	Miles
GREAT LAKES	40400010504	Lake/Porter	INC0154_T1004	DEER CREEK- UNNAMED TRIBUTARY	BIOLOGICAL INTEGRITY	Warm Water Aquatic Life	4A	47		6.93	Miles
GREAT LAKES	40400010504	Lake/Porter	INC0154_T1006	DEEP RIVER - UNNAMED TRIBUTARY	BIOLOGICAL INTEGRITY	Warm Water Aquatic Life	4A	47		9.66	Miles
GREAT LAKES	40400010504	Lake/Porter	INC0154_T1006	DEEP RIVER - UNNAMED TRIBUTARY	ESCHERICHIA COLI (E. COLI)	Recreational Use (Human Health)	4A	47		9.66	Miles
GREAT LAKES	40400010504	Porter	INC0154_T1006A	DEEP RIVER - UNNAMED TRIBUTARY	ESCHERICHIA COLI (E. COLI)	Recreational Use (Human Health)	4A	47		0.36	Miles
GREAT LAKES	40400010504	Porter	INC0154_T1006A	DEEP RIVER - UNNAMED TRIBUTARY	BIOLOGICAL INTEGRITY	Warm Water Aquatic Life	4A	47		0.36	Miles
GREAT LAKES	40400010504	Lake/Porter	INC0154_T1007	DEEP RIVER TRIBUTARY MERRILLVILLE	BIOLOGICAL INTEGRITY	Warm Water Aquatic Life	4A	47		11.78	Miles
GREAT LAKES	40400010504	Lake/Porter	INC0154_T1007	DEEP RIVER TRIBUTARY MERRILLVILLE	SEDIMENTATION/SILTATION	Warm Water Aquatic Life	4A	47		11.78	Miles
GREAT LAKES	40400010504	Lake/Porter	INC0154_T1007	DEEP RIVER TRIBUTARY MERRILLVILLE	ESCHERICHIA COLI (E. COLI)	Recreational Use (Human Health)	4A	47		11.78	Miles
GREAT LAKES	40400010504	Lake	INC0154_T1007A	DEEP RIVER TRIBUTARY MERRILLVILLE	ESCHERICHIA COLI (E. COLI)	Recreational Use (Human Health)	4A	47		0.33	Miles
GREAT LAKES	40400010504	Lake	INC0154_T1007A	DEEP RIVER TRIBUTARY MERRILLVILLE	SEDIMENTATION/SILTATION	Warm Water Aquatic Life	4A	47		0.33	Miles
GREAT LAKES	40400010504	Lake	INC0154_T1007A	DEEP RIVER TRIBUTARY MERRILLVILLE	BIOLOGICAL INTEGRITY	Warm Water Aquatic Life	4A	47		0.33	Miles

locations_CrosstabBASIN	HUC-12	LOCATION_DESCRIPTION	ASSESSMENT UNIT ID	ASSESSMENT_UNIT_NAME	PARAMETER	DESIGNATED USE	IR CATEGORY	CATEGORY 4A TMDL KEY	CATEGORY 4B/4C POLLUTION SOURCE	WATER_SIZE	WATER_UNIT
GREAT LAKES	40400010505	Lake	INC0155_01	TURKEY CREEK	BIOLOGICAL INTEGRITY	Warm Water Aquatic Life	4A	47		7.07	Miles
GREAT LAKES	40400010505	Lake	INC0155_01	TURKEY CREEK	DISSOLVED OXYGEN	Warm Water Aquatic Life	4A	47		7.07	Miles
GREAT LAKES	40400010505	Lake	INC0155_01	TURKEY CREEK	ESCHERICHIA COLI (E. COLI)	Recreational Use (Human Health)	4A	47		7.07	Miles
GREAT LAKES	40400010505	Lake	INC0155_T1002	TURKEY CREEK - UNNAMED TRIBUTARY	ESCHERICHIA COLI (E. COLI)	Recreational Use (Human Health)	4A	47		8.71	Miles
GREAT LAKES	40400010505	Lake	INC0155_T1002	TURKEY CREEK - UNNAMED TRIBUTARY	BIOLOGICAL INTEGRITY	Warm Water Aquatic Life	4A	47		8.71	Miles
GREAT LAKES	40400010505	Lake	INC0155_T1003	TURKEY CREEK - UNNAMED TRIBUTARY	ESCHERICHIA COLI (E. COLI)	Recreational Use (Human Health)	4A	47		4.17	Miles
GREAT LAKES	40400010505	Lake	INC0155_T1003	TURKEY CREEK - UNNAMED TRIBUTARY	DISSOLVED OXYGEN	Warm Water Aquatic Life	4A	47		4.17	Miles
GREAT LAKES	40400010505	Lake	INC0155_T1003	TURKEY CREEK - UNNAMED TRIBUTARY	BIOLOGICAL INTEGRITY	Warm Water Aquatic Life	4A	47		4.17	Miles
GREAT LAKES	40400010505	Lake	INC0155_T1003	TURKEY CREEK - UNNAMED TRIBUTARY	NUTRIENTS	Warm Water Aquatic Life	4A	47		4.17	Miles
GREAT LAKES	40400010506	Lake/Porter	INC0156_01	DUCK CREEK	BIOLOGICAL INTEGRITY	Warm Water Aquatic Life	4A	47		7.27	Miles
GREAT LAKES	40400010506	Lake/Porter	INC0156_01	DUCK CREEK	DISSOLVED OXYGEN	Warm Water Aquatic Life	4A	47		7.27	Miles
GREAT LAKES	40400010506	Lake/Porter	INC0156_01	DUCK CREEK	ESCHERICHIA COLI (E. COLI)	Recreational Use (Human Health)	4A	47		7.27	Miles
GREAT LAKES	40400010506	Lake/Porter	INC0156_01	DUCK CREEK	NUTRIENTS	Warm Water Aquatic Life	4A	47		7.27	Miles
GREAT LAKES	40400010506	Lake/Porter	INC0156_T1003	DUCK CREEK - UNNAMED TRIBUTARY	ESCHERICHIA COLI (E. COLI)	Recreational Use (Human Health)	4A	47		3.01	Miles
GREAT LAKES	40400010506	Lake/Porter	INC0156_T1003	DUCK CREEK - UNNAMED TRIBUTARY	BIOLOGICAL INTEGRITY	Warm Water Aquatic Life	4A	47		3.01	Miles
GREAT LAKES	40400010507	Lake/Porter	INC0157_01	DEEP RIVER	BIOLOGICAL INTEGRITY	Warm Water Aquatic Life	4A	47		16.03	Miles
GREAT LAKES	40400010507	Lake/Porter	INC0157_01	DEEP RIVER	ESCHERICHIA COLI (E. COLI)	Recreational Use (Human Health)	4A	47		16.03	Miles
GREAT LAKES	40400010507	Lake	INC0157_T1007	SPROUT DITCH	BIOLOGICAL INTEGRITY	Warm Water Aquatic Life	4A	47		8.98	Miles
GREAT LAKES	40400010507	Lake	INC0157_T1007	SPROUT DITCH	ESCHERICHIA COLI (E. COLI)	Recreational Use (Human Health)	4A	47		8.98	Miles
GREAT LAKES	40400010507	Lake	INC0157_T1008	SPROUT DITCH - UNNAMED TRIBUTARY	BIOLOGICAL INTEGRITY	Warm Water Aquatic Life	4A	47		4.47	Miles
GREAT LAKES	40400010507	Lake	INC0157_T1008	SPROUT DITCH - UNNAMED TRIBUTARY	ESCHERICHIA COLI (E. COLI)	Recreational Use (Human Health)	4A	47		4.47	Miles
GREAT LAKES	40400010508	Lake	INC0158_01	DEEP RIVER	BIOLOGICAL INTEGRITY	Warm Water Aquatic Life	4A	47		9.02	Miles
GREAT LAKES	40400010508	Lake/Porter	INC0158_T1002	DEEP RIVER - UNNAMED TRIBUTARY	ESCHERICHIA COLI (E. COLI)	Recreational Use (Human Health)	4A	47		3.25	Miles
GREAT LAKES	40400010508	Lake/Porter	INC0158_T1002	DEEP RIVER - UNNAMED TRIBUTARY	BIOLOGICAL INTEGRITY	Warm Water Aquatic Life	4A	47		3.25	Miles
GREAT LAKES	40400010508	Lake	INC0158_T1006	LITTLE CALUMET RIVER	BIOLOGICAL INTEGRITY	Warm Water Aquatic Life	4A	47		8.03	Miles
GREAT LAKES	40400010508	Lake	INC0158_T1006	LITTLE CALUMET RIVER	ESCHERICHIA COLI (E. COLI)	Recreational Use (Human Health)	4A	11		8.03	Miles
GREAT LAKES	40400010509	Porter	INC0159_02	LITTLE CALUMET RIVER	BIOLOGICAL INTEGRITY	Warm Water Aquatic Life	4A	47		1.28	Miles
GREAT LAKES	40400010509	Porter	INC0159_02	LITTLE CALUMET RIVER	ESCHERICHIA COLI (E. COLI)	Recreational Use (Human Health)	4A	47		1.28	Miles
GREAT LAKES	40400010509	Lake/Porter	INC0159_03	BURNS DITCH	ESCHERICHIA COLI (E. COLI)	Recreational Use (Human Health)	4A	11		6.67	Miles
GREAT LAKES	40400010509	Lake/Porter	INC0159_03	BURNS DITCH	DISSOLVED OXYGEN	Warm Water Aquatic Life	4A	47		6.67	Miles
GREAT LAKES	40400010509	Lake/Porter	INC0159_03	BURNS DITCH	BIOLOGICAL INTEGRITY	Warm Water Aquatic Life	4C		CHANNELIZATION and HABITAT MODIFICATON - OTHER THAN HYDROMODIFICATION	6.67	Miles
GREAT LAKES	40400010509	Porter	INC0159_T1002	WILLOW CREEK	BIOLOGICAL INTEGRITY	Warm Water Aquatic Life	4A	47		9.62	Miles
GREAT LAKES	40400010509	Porter	INC0159_T1002	WILLOW CREEK	ESCHERICHIA COLI (E. COLI)	Recreational Use (Human Health)	4A	47		9.62	Miles
GREAT LAKES	40400010509	Porter	INC0159_T1003	CRISMAN DITCH	BIOLOGICAL INTEGRITY	Warm Water Aquatic Life	4A	47		1.39	Miles
GREAT LAKES	40400010509	Porter	INC0159_T1003	CRISMAN DITCH	ESCHERICHIA COLI (E. COLI)	Recreational Use (Human Health)	4A	47		1.39	Miles
GREAT LAKES	40400010509	Lake	INC0159_T1004	BURNS DITCH - UNNAMED TRIBUTARY	ESCHERICHIA COLI (E. COLI)	Recreational Use (Human Health)	4A	47		4.52	Miles
GREAT LAKES	40400010509	Lake	INC0159_T1004	BURNS DITCH - UNNAMED TRIBUTARY	BIOLOGICAL INTEGRITY	Warm Water Aquatic Life	4A	47		4.52	Miles
GREAT LAKES	40400010509	Lake	INC0159_T1004	BURNS DITCH - UNNAMED TRIBUTARY	DISSOLVED OXYGEN	Warm Water Aquatic Life	4A	47		4.52	Miles
GREAT LAKES	40400010509	Lake	INC0159_T1005	BURNS DITCH - UNNAMED TRIBUTARY	BIOLOGICAL INTEGRITY	Warm Water Aquatic Life	4A	47		1.66	Miles
GREAT LAKES	40400010509	Lake	INC0159_T1005	BURNS DITCH - UNNAMED TRIBUTARY	ESCHERICHIA COLI (E. COLI)	Recreational Use (Human Health)	4A	11		1.66	Miles
GREAT LAKES	40400010509	Lake	INC0159_T1005	BURNS DITCH - UNNAMED TRIBUTARY	DISSOLVED OXYGEN	Warm Water Aquatic Life	4A	47		1.66	Miles
GREAT LAKES	40400010509	Lake	INC0159_T1006	BURNS DITCH - UNNAMED TRIBUTARY	ESCHERICHIA COLI (E. COLI)	Recreational Use (Human Health)	4A	47		0.89	Miles
GREAT LAKES	40400010509	Lake	INC0159_T1006	BURNS DITCH - UNNAMED TRIBUTARY	BIOLOGICAL INTEGRITY	Warm Water Aquatic Life	4A	47		0.89	Miles
GREAT LAKES	40400010509	Lake	INC0159_T1006	BURNS DITCH - UNNAMED TRIBUTARY	DISSOLVED OXYGEN	Warm Water Aquatic Life	4A	47		0.89	Miles
GREAT LAKES	40400010509	Lake	INC0159_T1007	BURNS DITCH - UNNAMED TRIBUTARY	ESCHERICHIA COLI (E. COLI)	Recreational Use (Human Health)	4A	47		1.29	Miles
GREAT LAKES	40400010509	Lake	INC0159_T1007	BURNS DITCH - UNNAMED TRIBUTARY	BIOLOGICAL INTEGRITY	Warm Water Aquatic Life	4A	47		1.29	Miles
GREAT LAKES	40400010509	Lake	INC0159_T1007	BURNS DITCH - UNNAMED TRIBUTARY	DISSOLVED OXYGEN	Warm Water Aquatic Life	4A	47		1.29	Miles
GREAT LAKES	40400010603	Lake/Porter	INC0163_G1074	LAKE MICHIGAN SHORELINE	ESCHERICHIA COLI (E. COLI)	Recreational Use (Human Health)	4A	8		27.99	Miles
GREAT LAKES	40400010603	Lake	INC0163_G1075	LAKE MICHIGAN SHORELINE	ESCHERICHIA COLI (E. COLI)	Recreational Use (Human Health)	4A	8		7.04	Miles
GREAT LAKES	40400010603	Lake	INC0163_G1078	LAKE MICHIGAN SHORELINE	ESCHERICHIA COLI (E. COLI)	Recreational Use (Human Health)	4A	8		4.54	Miles
GREAT LAKES	40400010603	Porter	INC0163_G1093	LAKE MICHIGAN SHORELINE	ESCHERICHIA COLI (E. COLI)	Recreational Use (Human Health)	4A	8		9.13	Miles
GREAT LAKES	40400010603	LaPorte/Porter	INC0163_G1094	LAKE MICHIGAN SHORELINE (OSRW)	ESCHERICHIA COLI (E. COLI)	Recreational Use (Human Health)	4A	8		12.9	Miles
OHIO TRIBUTARIES	51402010908	Spencer	INE0198_T1044	LITTLE PIGEON CREEK, EAST FORK - UNNAMED TRIBUTARY	BIOLOGICAL INTEGRITY	Warm Water Aquatic Life	4C		DAM OR IMPOUNDMENT	9.92	Miles
OHIO TRIBUTARIES	51402020101	Gibson	INE0211_02	HURRICANE CREEK	BIOLOGICAL INTEGRITY	Warm Water Aquatic Life	4A	39		10.9	Miles
OHIO TRIBUTARIES	51402020101	Gibson	INE0211_02	HURRICANE CREEK	ESCHERICHIA COLI (E. COLI)	Recreational Use (Human Health)	4A	39		10.9	Miles
OHIO TRIBUTARIES	51402020101	Gibson	INE0211_03	HURRICANE CREEK (LTD)	BIOLOGICAL INTEGRITY	Warm Water Aquatic Life	4A	39		0.57	Miles
OHIO TRIBUTARIES	51402020101	Gibson	INE0211_03	HURRICANE CREEK (LTD)	ESCHERICHIA COLI (E. COLI)	Recreational Use (Human Health)	4A	39		0.57	Miles
OHIO TRIBUTARIES	51402020101	Gibson/Vanderburgh	INE0211_T1001	HURRICANE CREEK - UNNAMED TRIBUTARY	BIOLOGICAL INTEGRITY	Warm Water Aquatic Life	4A	39		5.41	Miles
OHIO TRIBUTARIES	51402020101	Gibson/Vanderburgh	INE0211_T1001	HURRICANE CREEK - UNNAMED TRIBUTARY	ESCHERICHIA COLI (E. COLI)	Recreational Use (Human Health)	4A	39		5.41	Miles
OHIO TRIBUTARIES	51402020101	Gibson	INE0211_T1004	HURRICANE CREEK - UNNAMED TRIBUTARY	ESCHERICHIA COLI (E. COLI)	Recreational Use (Human Health)	4A	39		1.21	Miles
OHIO TRIBUTARIES	51402020101	Gibson	INE0211_T1004	HURRICANE CREEK - UNNAMED TRIBUTARY	BIOLOGICAL INTEGRITY	Warm Water Aquatic Life	4A	39		1.21	Miles
OHIO TRIBUTARIES	51402020101	Gibson	INE0211_T1005	HURRICANE CREEK - UNNAMED TRIBUTARY (LTD)	BIOLOGICAL INTEGRITY	Warm Water Aquatic Life	4A	39		1.1	Miles
OHIO TRIBUTARIES	51402020101	Gibson	INE0211_T1005	HURRICANE CREEK - UNNAMED TRIBUTARY (LTD)	ESCHERICHIA COLI (E. COLI)	Recreational Use (Human Health)	4A	39		1.1	Miles
OHIO TRIBUTARIES	51402020101	Gibson	INE0211_T1006	HURRICANE CREEK - UNNAMED TRIBUTARY	ESCHERICHIA COLI (E. COLI)	Recreational Use (Human Health)	4A	39		0.24	Miles
OHIO TRIBUTARIES	51402020101	Gibson	INE0211_T1006	HURRICANE CREEK - UNNAMED TRIBUTARY	BIOLOGICAL INTEGRITY	Warm Water Aquatic Life	4A	39		0.24	Miles
OHIO TRIBUTARIES	51402020101	Gibson	INE0211_T1007	HURRICANE CREEK - UNNAMED TRIBUTARY	BIOLOGICAL INTEGRITY	Warm Water Aquatic Life	4A	39		1.3	Miles
OHIO TRIBUTARIES	51402020101	Gibson	INE0211_T1007	HURRICANE CREEK - UNNAMED TRIBUTARY	ESCHERICHIA COLI (E. COLI)	Recreational Use (Human Health)	4A	39		1.3	Miles
OHIO TRIBUTARIES	51402020102	Gibson	INE0212_03	SAND CREEK	ESCHERICHIA COLI (E. COLI)	Recreational Use (Human Health)	4A	39		18.53	Miles
OHIO TRIBUTARIES	51402020102	Gibson	INE0212_04	SAND CREEK	ESCHERICHIA COLI (E. COLI)	Recreational Use (Human Health)	4A	39		1.52	Miles
OHIO TRIBUTARIES	51402020102	Gibson	INE0212_05	SAND CREEK	ESCHERICHIA COLI (E. COLI)	Recreational Use (Human Health)	4A	39		3.47	Miles
OHIO TRIBUTARIES	51402020102	Gibson	INE0212_T1001	MUDDY FORK DITCH	ESCHERICHIA COLI (E. COLI)	Recreational Use (Human Health)	4A	39		20.4	Miles
OHIO TRIBUTARIES	51402020102	Gibson	INE0212_T1002	SAND CREEK- UNNAMED TRIBUTARY	ESCHERICHIA COLI (E. COLI)	Recreational Use (Human Health)	4A	39		3.66	Miles
OHIO TRIBUTARIES	51402020102	Gibson	INE0212_T1003	WABASH AND ERIE CANAL - UNNAMED TRIBUTARY	ESCHERICHIA COLI (E. COLI)	Recreational Use (Human Health)	4A	39		2.99	Miles
OHIO TRIBUTARIES	51402020102	Gibson	INE0212_T1003A	WBASH AND ERIE CANAL - UNNAMED TRIBUTARY	ESCHERICHIA COLI (E. COLI)	Recreational Use (Human Health)	4A	39		0.84	Miles
OHIO TRIBUTARIES	51402020103	Gibson	INE0213_02	PIGEON CREEK, WEST FORK	ESCHERICHIA COLI (E. COLI)	Recreational Use (Human Health)	4A	39		6.97	Miles
OHIO TRIBUTARIES	51402020103	Gibson	INE0213_03	WEST FORK PIGEON CREEK	ESCHERICHIA COLI (E. COLI)	Recreational Use (Human Health)	4A	39		4.79	Miles

locations_CrosstabBASIN	HUC-12	LOCATION_DESCRIPTION	ASSESSMENT UNIT ID	ASSESSMENT_UNIT_NAME	PARAMETER	DESIGNATED USE	IR CATEGORY	CATEGORY 4A TMDL KEY	CATEGORY 4B/4C POLLUTION SOURCE	WATER_SIZE	WATER_UNIT
OHIO TRIBUTARIES	51402020103	Gibson	INE0213_04	WEST FORK PIGEON CREEK	ESCHERICHIA COLI (E. COLI)	Recreational Use (Human Health)	4A	39		11.17	Miles
OHIO TRIBUTARIES	51402020103	Gibson	INE0213_T1001	PIGEON CREEK, WEST FORK - UNNAMED TRIBUTARY	ESCHERICHIA COLI (E. COLI)	Recreational Use (Human Health)	4A	39		7.59	Miles
OHIO TRIBUTARIES	51402020103	Gibson	INE0213_T1002	MCGARY DITCH	ESCHERICHIA COLI (E. COLI)	Recreational Use (Human Health)	4A	39		13.3	Miles
OHIO TRIBUTARIES	51402020103	Gibson	INE0213_T1003	PIGEON CREEK, WEST FORK - UNNAMED TRIBUTARY	ESCHERICHIA COLI (E. COLI)	Recreational Use (Human Health)	4A	39		3.88	Miles
OHIO TRIBUTARIES	51402020103	Gibson	INE0213_T1004	SANDY CREEK	ESCHERICHIA COLI (E. COLI)	Recreational Use (Human Health)	4A	39		9.74	Miles
OHIO TRIBUTARIES	51402020103	Gibson	INE0213_T1005	PIGEON CREEK - UNNAMED TRIBUTARY	ESCHERICHIA COLI (E. COLI)	Recreational Use (Human Health)	4A	39		5.68	Miles
OHIO TRIBUTARIES	51402020104	Gibson	INE0214_05	PIGEON CREEK	ESCHERICHIA COLI (E. COLI)	Recreational Use (Human Health)	4A	39		7.98	Miles
OHIO TRIBUTARIES	51402020104	Gibson	INE0214_T1003	PIGEON CREEK - UNNAMED TRIBUTARY	ESCHERICHIA COLI (E. COLI)	Recreational Use (Human Health)	4A	39		3.4	Miles
OHIO TRIBUTARIES	51402020104	Gibson	INE0214_T1004	PIGEON CREEK - UNNAMED TRIBUTARY	ESCHERICHIA COLI (E. COLI)	Recreational Use (Human Health)	4A	39		3.06	Miles
OHIO TRIBUTARIES	51402020106	Gibson	INE0216_03	PIGEON CREEK	ESCHERICHIA COLI (E. COLI)	Recreational Use (Human Health)	4A	39		4.6	Miles
OHIO TRIBUTARIES	51402020106	Gibson	INE0216_04	PIGEON CREEK	ESCHERICHIA COLI (E. COLI)	Recreational Use (Human Health)	4A	39		5.26	Miles
OHIO TRIBUTARIES	51402020106	Gibson	INE0216_T1007	WABASH AND ERIE CANAL	ESCHERICHIA COLI (E. COLI)	Recreational Use (Human Health)	4A	39		4.42	Miles
OHIO TRIBUTARIES	51402020107	Gibson	INE0217_T1001	HALFMOON CREEK	ESCHERICHIA COLI (E. COLI)	Recreational Use (Human Health)	4A	39		12.9	Miles
OHIO TRIBUTARIES	51402020107	Gibson	INE0217_T1002	HALFMOON CREEK - UNNAMED TRIBUTARY	ESCHERICHIA COLI (E. COLI)	Recreational Use (Human Health)	4A	39		3.99	Miles
OHIO TRIBUTARIES	51402020107	Gibson	INE0217_T1005	SMITH FORK - UNNAMED TRIBUTARY	ESCHERICHIA COLI (E. COLI)	Recreational Use (Human Health)	4A	39		7.22	Miles
OHIO TRIBUTARIES	51402020107	Gibson	INE0217_T1009	SMITH FORK	ESCHERICHIA COLI (E. COLI)	Recreational Use (Human Health)	4A	39		6.37	Miles
OHIO TRIBUTARIES	51402020107	Gibson	INE0217_T1010	SMITH FORK	ESCHERICHIA COLI (E. COLI)	Recreational Use (Human Health)	4A	39		1.62	Miles
OHIO TRIBUTARIES	51402020202	Gibson/Warrick	INE0222_T1002	BIG CREEK - UNNAMED TRIBUTARY	ESCHERICHIA COLI (E. COLI)	Recreational Use (Human Health)	4A	39		7.23	Miles
OHIO TRIBUTARIES	51402020203	Gibson/Warrick	INE0223_05	PIGEON CREEK	ESCHERICHIA COLI (E. COLI)	Recreational Use (Human Health)	4A	39		2.9	Miles
OHIO TRIBUTARIES	51402020203	Warrick	INE0223_06	PIGEON CREEK	ESCHERICHIA COLI (E. COLI)	Recreational Use (Human Health)	4A	39		5.7	Miles
OHIO TRIBUTARIES	51402020203	Warrick	INE0223_07	PIGEON CREEK	ESCHERICHIA COLI (E. COLI)	Recreational Use (Human Health)	4A	39		6.68	Miles
OHIO TRIBUTARIES	51402020203	Warrick	INE0223_T1013	WABASH AND ERIE CANAL	ESCHERICHIA COLI (E. COLI)	Recreational Use (Human Health)	4A	39		2	Miles
OHIO TRIBUTARIES	51402020203	Warrick	INE0223_T1014	CLEAR BRANCH	ESCHERICHIA COLI (E. COLI)	Recreational Use (Human Health)	4A	39		4.49	Miles
OHIO TRIBUTARIES	51402020203	Warrick	INE0223_T1016	WABASH AND ERIE CANAL - UNNAMED TRIBUTARY	ESCHERICHIA COLI (E. COLI)	Recreational Use (Human Health)	4A	39		1.35	Miles
OHIO TRIBUTARIES	51402020203	Warrick	INE0223_T1017	WABASH AND ERIE CANAL	ESCHERICHIA COLI (E. COLI)	Recreational Use (Human Health)	4A	39		1.39	Miles
OHIO TRIBUTARIES	51402020203	Warrick	INE0223_T1018	PIGEON CREEK - UNNAMED TRIBUTARY	ESCHERICHIA COLI (E. COLI)	Recreational Use (Human Health)	4A	39		11.51	Miles
OHIO TRIBUTARIES	51402020203	Gibson/Warrick	INE0223_T1019	PIGEON CREEK - UNNAMED TRIBUTARY	ESCHERICHIA COLI (E. COLI)	Recreational Use (Human Health)	4A	39		3.17	Miles
OHIO TRIBUTARIES	51402020203	Warrick	INE0223_T1020	PIGEON CREEK - UNNAMED TRIBUTARY	ESCHERICHIA COLI (E. COLI)	Recreational Use (Human Health)	4A	39		3.96	Miles
OHIO TRIBUTARIES	51402020203	Warrick	INE0223_T1021	WABASH AND ERIE CANAL	ESCHERICHIA COLI (E. COLI)	Recreational Use (Human Health)	4A	39		1.8	Miles
OHIO TRIBUTARIES	51402020204	Warrick	INE0224_02	PIGEON CREEK	ESCHERICHIA COLI (E. COLI)	Recreational Use (Human Health)	4A	39		4.7	Miles
OHIO TRIBUTARIES	51402020204	Vanderburgh/Warrick	INE0224_03	PIGEON CREEK	ESCHERICHIA COLI (E. COLI)	Recreational Use (Human Health)	4A	39		8.8	Miles
OHIO TRIBUTARIES	51402020204	Warrick	INE0224_T1010	WHITTAKER DITCH	ESCHERICHIA COLI (E. COLI)	Recreational Use (Human Health)	4A	39		5.75	Miles
OHIO TRIBUTARIES	51402020204	Warrick	INE0224_T1011	WHITTAKER DITCH	ESCHERICHIA COLI (E. COLI)	Recreational Use (Human Health)	4A	39		2.47	Miles
OHIO TRIBUTARIES	51402020204	Warrick	INE0224_T1012	WHITTAKER DITCH	ESCHERICHIA COLI (E. COLI)	Recreational Use (Human Health)	4A	39		2.4	Miles
OHIO TRIBUTARIES	51402020301	Warrick	INE0231_T1001	BLUEGRASS CREEK - UNNAMED TRIBUTARY	ESCHERICHIA COLI (E. COLI)	Recreational Use (Human Health)	4A	39		2.83	Miles
OHIO TRIBUTARIES	51402020301	Vanderburgh/Warrick	INE0231_T1009	BLUEGRASS CREEK - UNNAMED TRIBUTARY	ESCHERICHIA COLI (E. COLI)	Recreational Use (Human Health)	4A	39		3.5	Miles
OHIO TRIBUTARIES	51402020301	Vanderburgh	INE0231_T1010	BLUEGRASS CREEK - UNNAMED TRIBUTARY	ESCHERICHIA COLI (E. COLI)	Recreational Use (Human Health)	4A	39		10.91	Miles
OHIO TRIBUTARIES	51402020302	Vanderburgh/Warrick	INE0232_03	BLUEGRASS CREEK	ESCHERICHIA COLI (E. COLI)	Recreational Use (Human Health)	4A	39		9.28	Miles
OHIO TRIBUTARIES	51402020302	Vanderburgh/Warrick	INE0232_04	BLUEGRASS CREEK	ESCHERICHIA COLI (E. COLI)	Recreational Use (Human Health)	4A	39		9.28	Miles
OHIO TRIBUTARIES	51402020303	Vanderburgh	INE0233_02	LITTLE PIGEON CREEK	ESCHERICHIA COLI (E. COLI)	Recreational Use (Human Health)	4A	39		4.9	Miles
OHIO TRIBUTARIES	51402020303	Vanderburgh	INE0233_03	LITTLE PIGEON CREEK	ESCHERICHIA COLI (E. COLI)	Recreational Use (Human Health)	4A	39		3.9	Miles
OHIO TRIBUTARIES	51402020303	Vanderburgh	INE0233_T1008	PIGEON CREEK, LITTLE - UNNAMED TRIBUTARY	ESCHERICHIA COLI (E. COLI)	Recreational Use (Human Health)	4A	39		8.11	Miles
OHIO TRIBUTARIES	51402020304	Vanderburgh	INE0234_02	LOCUST CREEK	ESCHERICHIA COLI (E. COLI)	Recreational Use (Human Health)	4A	39		3.95	Miles
OHIO TRIBUTARIES	51402020304	Vanderburgh	INE0234_02A	LOCUST CREEK	ESCHERICHIA COLI (E. COLI)	Recreational Use (Human Health)	4A	39		0.19	Miles
OHIO TRIBUTARIES	51402020304	Vanderburgh	INE0234_03	LOCUST CREEK	ESCHERICHIA COLI (E. COLI)	Recreational Use (Human Health)	4A	39		0.7	Miles
OHIO TRIBUTARIES	51402020304	Vanderburgh	INE0234_T1001	LOCUST CREEK - UNNAMED TRIBUTARY	ESCHERICHIA COLI (E. COLI)	Recreational Use (Human Health)	4A	39		1.38	Miles
OHIO TRIBUTARIES	51402020304	Vanderburgh	INE0234_T1002	LOCUST CREEK - UNNAMED TRIBUTARY	ESCHERICHIA COLI (E. COLI)	Recreational Use (Human Health)	4A	39		1.33	Miles
OHIO TRIBUTARIES	51402020304	Vanderburgh	INE0234_T1005	LOCUST CREEK - UNNAMED TRIBUTARY	ESCHERICHIA COLI (E. COLI)	Recreational Use (Human Health)	4A	39		6.48	Miles
OHIO TRIBUTARIES	51402020304	Vanderburgh	INE0234_T1006	LOCUST CREEK - UNNAMED TRIBUTARY	ESCHERICHIA COLI (E. COLI)	Recreational Use (Human Health)	4A	39		2.95	Miles
OHIO TRIBUTARIES	51402020304	Vanderburgh	INE0234_T1007	LOCUST CREEK - UNNAMED TRIBUTARY	ESCHERICHIA COLI (E. COLI)	Recreational Use (Human Health)	4A	39		0.94	Miles
OHIO TRIBUTARIES	51402020304	Vanderburgh	INE0234_T1008	LOCUST CREEK - UNNAMED TRIBUTARY	ESCHERICHIA COLI (E. COLI)	Recreational Use (Human Health)	4A	39		7.28	Miles
OHIO TRIBUTARIES	51402020305	Vanderburgh	INE0235_02	LOCUST CREEK	ESCHERICHIA COLI (E. COLI)	Recreational Use (Human Health)	4A	39		1.73	Miles
OHIO TRIBUTARIES	51402020305	Vanderburgh	INE0235_03	LOCUST CREEK	ESCHERICHIA COLI (E. COLI)	Recreational Use (Human Health)	4A	39		3.35	Miles
OHIO TRIBUTARIES	51402020306	Vanderburgh	INE0236_07	PIGEON CREEK	ESCHERICHIA COLI (E. COLI)	Recreational Use (Human Health)	4A	39		1.44	Miles
OHIO TRIBUTARIES	51402020306	Vanderburgh	INE0236_08	PIGEON CREEK	ESCHERICHIA COLI (E. COLI)	Recreational Use (Human Health)	4A	39		2.18	Miles
OHIO TRIBUTARIES	51402020401	Vanderburgh	INE0241_T1003	CARPENTIER CREEK - UNNAMED TRIBUTARY	ESCHERICHIA COLI (E. COLI)	Recreational Use (Human Health)	4A	39		7.02	Miles
OHIO TRIBUTARIES	51402020401	Vanderburgh	INE0241_T1004	CARPENTIER CREEK - UNNAMED TRIBUTARY	ESCHERICHIA COLI (E. COLI)	Recreational Use (Human Health)	4A	39		1.21	Miles
OHIO TRIBUTARIES	51402020601	Vanderburgh	INE0261_02	BAYOU CREEK	ESCHERICHIA COLI (E. COLI)	Recreational Use (Human Health)	4A	39		9.95	Miles
OHIO TRIBUTARIES	51402020601	Vanderburgh	INE0261_03	BAYOU CREEK	ESCHERICHIA COLI (E. COLI)	Recreational Use (Human Health)	4A	39		0.26	Miles
OHIO TRIBUTARIES	51402020601	Posey/Vanderburgh	INE0261_T1009	BAYOU CREEK - UNNAMED TRIBUTARY	ESCHERICHIA COLI (E. COLI)	Recreational Use (Human Health)	4A	39		13.2	Miles
OHIO TRIBUTARIES	51402020603	Posey	INE0263_03	CYPRUS DITCH	ESCHERICHIA COLI (E. COLI)	Recreational Use (Human Health)	4A	39		4.95	Miles
OHIO TRIBUTARIES	51402020603	Posey	INE0263_04	CASTLEMERRY CREEK	ESCHERICHIA COLI (E. COLI)	Recreational Use (Human Health)	4A	39		2.64	Miles
OHIO TRIBUTARIES	51402020603	Posey	INE0263_05	CYPRESS SLOUGH	ESCHERICHIA COLI (E. COLI)	Recreational Use (Human Health)	4A	39		2.88	Miles
OHIO TRIBUTARIES	51402020603	Posey	INE0263_06	CYPRESS SLOUGH	ESCHERICHIA COLI (E. COLI)	Recreational Use (Human Health)	4A	39		4.9	Miles
OHIO TRIBUTARIES	51402020603	Posey	INE0263_07	CYPRESS SLOUGH	ESCHERICHIA COLI (E. COLI)	Recreational Use (Human Health)	4A	39		8.16	Miles
OHIO TRIBUTARIES	51402020603	Posey	INE0263_T1001	CASTLEBERRY CREEK - UNNAMED TRIBUTARY	ESCHERICHIA COLI (E. COLI)	Recreational Use (Human Health)	4A	39		2.58	Miles
OHIO TRIBUTARIES	51402020603	Posey	INE0263_T1002	DIXON DITCH	ESCHERICHIA COLI (E. COLI)	Recreational Use (Human Health)	4A	39		2.65	Miles
OHIO TRIBUTARIES	51402020603	Posey	INE0263_T1005	DIXON AND LEWIS DITCH	ESCHERICHIA COLI (E. COLI)	Recreational Use (Human Health)	4A	39		10.1	Miles
OHIO TRIBUTARIES	51402020603	Posey	INE0263_T1007	CYPRUS DITCH - UNNAMED TRIBUTARY	ESCHERICHIA COLI (E. COLI)	Recreational Use (Human Health)	4A	39		3.75	Miles
OHIO TRIBUTARIES	51402020603	Posey	INE0263_T1008	CYPRESS SLOUGH - UNNAMED TRIBUTARY	ESCHERICHIA COLI (E. COLI)	Recreational Use (Human Health)	4A	39		1.67	Miles
OHIO TRIBUTARIES	51402020604	Posey	INE0264_02	MCFADDEN DITCH	ESCHERICHIA COLI (E. COLI)	Recreational Use (Human Health)	4A	39		4.37	Miles
OHIO TRIBUTARIES	51402020604	Posey	INE0264_03	MCFADDEN CREEK	ESCHERICHIA COLI (E. COLI)	Recreational Use (Human Health)	4A	39		5.78	Miles
OHIO TRIBUTARIES	51402020604	Posey	INE0264_04	MCFADDEN CREEK	ESCHERICHIA COLI (E. COLI)	Recreational Use (Human Health)	4A	39		0.64	Miles
OHIO TRIBUTARIES	51402020604	Posey	INE0264_T1010	MCFADDEN CREEK - UNNAMED TRIBUTARY	ESCHERICHIA COLI (E. COLI)	Recreational Use (Human Health)	4A	39		1.44	Miles
OHIO TRIBUTARIES	51402020605	Posey	INE0265_T1012	OHIO RIVER - UNNAMED TRIBUTARY	ESCHERICHIA COLI (E. COLI)	Recreational Use (Human Health)	4A	39		2.58	Miles
GREAT MIAMI	50800030101	Wayne	ING0311_01	MORGAN CREEK	ESCHERICHIA COLI (E. COLI)	Recreational Use (Human Health)	4A	33		12.12	Miles

locations_CrosstabBASIN	HUC-12	LOCATION_DESCRIPTION	ASSESSMENT UNIT ID	ASSESSMENT_UNIT_NAME	PARAMETER	DESIGNATED USE	IR CATEGORY	CATEGORY 4A TMDL KEY	CATEGORY 4B/4C POLLUTION SOURCE	WATER_SIZE	WATER_UNIT
GREAT MIAMI	50800030101	Wayne	ING0311_01A	MORGAN CREEK - UNNAMED TRIBUTARY	ESCHERICHIA COLI (E. COLI)	Recreational Use (Human Health)	4A	33		0.58	Miles
GREAT MIAMI	50800030101	Wayne	ING0311_T1002	WEST BROOK	ESCHERICHIA COLI (E. COLI)	Recreational Use (Human Health)	4A	33		3.36	Miles
GREAT MIAMI	50800030102	Wayne	ING0312_05	MARTINDALE CREEK	ESCHERICHIA COLI (E. COLI)	Recreational Use (Human Health)	4A	33		5.19	Miles
GREAT MIAMI	50800030103	Randolph/Wayne	ING0313_07	NETTLE CREEK	ESCHERICHIA COLI (E. COLI)	Recreational Use (Human Health)	4A	33		13.35	Miles
GREAT MIAMI	50800030103	Wayne	ING0313_08	NETTLE CREEK	ESCHERICHIA COLI (E. COLI)	Recreational Use (Human Health)	4A	33		10.4	Miles
GREAT MIAMI	50800030103	Wayne	ING0313_09	NETTLE CREEK	ESCHERICHIA COLI (E. COLI)	Recreational Use (Human Health)	4A	33		5.44	Miles
GREAT MIAMI	50800030104	Randolph/Wayne	ING0314_06	WHITEWATER RIVER	ESCHERICHIA COLI (E. COLI)	Recreational Use (Human Health)	4A	33		18.67	Miles
GREAT MIAMI	50800030104	Wayne	ING0314_07	WHITEWATER RIVER	ESCHERICHIA COLI (E. COLI)	Recreational Use (Human Health)	4A	33		18.65	Miles
GREAT MIAMI	50800030104	Wayne	ING0314_08	WHITEWATER RIVER	ESCHERICHIA COLI (E. COLI)	Recreational Use (Human Health)	4A	33		2.14	Miles
GREAT MIAMI	50800030104	Wayne	ING0314_09	WHITEWATER RIVER	ESCHERICHIA COLI (E. COLI)	Recreational Use (Human Health)	4A	33		0.64	Miles
GREAT MIAMI	50800030106	Fayette/Henry	ING0316_T1006	ROY RUN	ESCHERICHIA COLI (E. COLI)	Recreational Use (Human Health)	4A	33		9.65	Miles
GREAT MIAMI	50800030107	Wayne	ING0317_02	MARTINDALE CREEK	ESCHERICHIA COLI (E. COLI)	Recreational Use (Human Health)	4A	33		10.25	Miles
GREAT MIAMI	50800030107	Wayne	ING0317_03	MARTINDALE CREEK	ESCHERICHIA COLI (E. COLI)	Recreational Use (Human Health)	4A	33		4.56	Miles
GREAT MIAMI	50800030107	Wayne	ING0317_T1003	MARTINDALE CREEK - UNNAMED TRIBUTARY	ESCHERICHIA COLI (E. COLI)	Recreational Use (Human Health)	4A	33		1.28	Miles
GREAT MIAMI	50800030108	Wayne	ING0318_03	WHITEWATER RIVER	ESCHERICHIA COLI (E. COLI)	Recreational Use (Human Health)	4A	33		2.85	Miles
GREAT MIAMI	50800030108	Wayne	ING0318_04	WHITEWATER RIVER	ESCHERICHIA COLI (E. COLI)	Recreational Use (Human Health)	4A	33		3.6	Miles
GREAT MIAMI	50800030108	Wayne	ING0318_05	WHITEWATER RIVER	ESCHERICHIA COLI (E. COLI)	Recreational Use (Human Health)	4A	33		4.34	Miles
GREAT MIAMI	50800030108	Wayne	ING0318_06	WHITEWATER RIVER	ESCHERICHIA COLI (E. COLI)	Recreational Use (Human Health)	4A	33		2.01	Miles
GREAT MIAMI	50800030108	Wayne	ING0318_07	WHITEWATER RIVER	ESCHERICHIA COLI (E. COLI)	Recreational Use (Human Health)	4A	33		0.68	Miles
GREAT MIAMI	50800030108	Wayne	ING0318_08	WHITEWATER RIVER	ESCHERICHIA COLI (E. COLI)	Recreational Use (Human Health)	4A	33		0.5	Miles
GREAT MIAMI	50800030108	Wayne	ING0318_10	WHITEWATER RIVER	ESCHERICHIA COLI (E. COLI)	Recreational Use (Human Health)	4A	33		4.98	Miles
GREAT MIAMI	50800030108	Henry/Wayne	ING0318_T1003	BEAR CREEK	ESCHERICHIA COLI (E. COLI)	Recreational Use (Human Health)	4A	33		11.68	Miles
GREAT MIAMI	50800030108	Wayne	ING0318_T1010	NETTLE CREEK	ESCHERICHIA COLI (E. COLI)	Recreational Use (Human Health)	4A	33		0.62	Miles
GREAT MIAMI	50800030108	Henry/Wayne	ING0318_T1011	CRIETZ CREEK	ESCHERICHIA COLI (E. COLI)	Recreational Use (Human Health)	4A	33		7.2	Miles
GREAT MIAMI	50800030202	Randolph/Wayne	ING0322_03	GREENS FORK	ESCHERICHIA COLI (E. COLI)	Recreational Use (Human Health)	4A	33		7.63	Miles
GREAT MIAMI	50800030202	Randolph	ING0322_T1012	BLOOMINGPORT CREEK	ESCHERICHIA COLI (E. COLI)	Recreational Use (Human Health)	4A	33		4.97	Miles
GREAT MIAMI	50800030203	Wayne	ING0323_01	GREENS FORK	ESCHERICHIA COLI (E. COLI)	Recreational Use (Human Health)	4A	33		16.19	Miles
GREAT MIAMI	50800030205	Wayne	ING0325_02	WHITEWATER RIVER, WEST FORK	ESCHERICHIA COLI (E. COLI)	Recreational Use (Human Health)	4A	33		2.79	Miles
GREAT MIAMI	50800030301	Wayne	ING0331_03	NOLANDS FORK	ESCHERICHIA COLI (E. COLI)	Recreational Use (Human Health)	4A	33		2.56	Miles
GREAT MIAMI	50800030301	Wayne	ING0331_04	NOLANDS FORK	ESCHERICHIA COLI (E. COLI)	Recreational Use (Human Health)	4A	33		0.57	Miles
GREAT MIAMI	50800030301	Wayne	ING0331_T1016	YOUNGS BRANCH	ESCHERICHIA COLI (E. COLI)	Recreational Use (Human Health)	4A	33		1.1	Miles
GREAT MIAMI	50800030302	Wayne	ING0332_02	NOLANDS FORK	ESCHERICHIA COLI (E. COLI)	Recreational Use (Human Health)	4A	33		13.96	Miles
GREAT MIAMI	50800030303	Wayne	ING0333_02	NOLANDS FORK	ESCHERICHIA COLI (E. COLI)	Recreational Use (Human Health)	4A	33		6.4	Miles
GREAT MIAMI	50800030303	Wayne	ING0333_03	NOLANDS FORK	ESCHERICHIA COLI (E. COLI)	Recreational Use (Human Health)	4A	33		11.36	Miles
GREAT MIAMI	50800030303	Wayne	ING0333_04	NOLANDS FORK	ESCHERICHIA COLI (E. COLI)	Recreational Use (Human Health)	4A	33		0.17	Miles
GREAT MIAMI	50800030304	Wayne	ING0334_02	NOLANDS FORK	ESCHERICHIA COLI (E. COLI)	Recreational Use (Human Health)	4A	33		10.56	Miles
GREAT MIAMI	50800030304	Wayne	ING0334_03	NOLANDS FORK	ESCHERICHIA COLI (E. COLI)	Recreational Use (Human Health)	4A	33		4.3	Miles
GREAT MIAMI	50800030305	Fayette/Wayne	ING0335_01	NOLANDS FORK	ESCHERICHIA COLI (E. COLI)	Recreational Use (Human Health)	4A	33		2.22	Miles
GREAT MIAMI	50800030403	Fayette	ING0343_03	WILLIAMS CREEK	ESCHERICHIA COLI (E. COLI)	Recreational Use (Human Health)	4A	33		8.25	Miles
GREAT MIAMI	50800030403	Fayette	ING0343_04	WILLIAMS CREEK	ESCHERICHIA COLI (E. COLI)	Recreational Use (Human Health)	4A	33		3.59	Miles
GREAT MIAMI	50800030403	Fayette	ING0343_05	WILLIAMS CREEK	ESCHERICHIA COLI (E. COLI)	Recreational Use (Human Health)	4A	33		5.23	Miles
GREAT MIAMI	50800030403	Fayette	ING0343_T1023	LITTLE WILLIAMS CREEK	ESCHERICHIA COLI (E. COLI)	Recreational Use (Human Health)	4A	33		16.37	Miles
GREAT MIAMI	50800030403	Fayette	ING0343_T1024	LITTLE WILLIAMS CREEK	ESCHERICHIA COLI (E. COLI)	Recreational Use (Human Health)	4A	33		1.7	Miles
GREAT MIAMI	50800030408	Fayette/Franklin	ING0348_T1003	BEAR CREEK	ESCHERICHIA COLI (E. COLI)	Recreational Use (Human Health)	4A	33		22.51	Miles
GREAT MIAMI	50800030501	Decatur	ING0351_04	SALT CREEK	ESCHERICHIA COLI (E. COLI)	Recreational Use (Human Health)	4A	48		0.58	Miles
GREAT MIAMI	50800030501	Decatur	ING0351_T1001	SALT CREEK - UNNAMED TRIBUTARY	ESCHERICHIA COLI (E. COLI)	Recreational Use (Human Health)	4A	48		3.75	Miles
GREAT MIAMI	50800030501	Decatur	ING0351_T1003	SALT CREEK - UNNAMED TRIBUTARY	ESCHERICHIA COLI (E. COLI)	Recreational Use (Human Health)	4A	48		7.88	Miles
GREAT MIAMI	50800030501	Decatur	ING0351_T1004	SALT CREEK - UNNAMED TRIBUTARY	ESCHERICHIA COLI (E. COLI)	Recreational Use (Human Health)	4A	48		11.75	Miles
GREAT MIAMI	50800030501	Decatur	ING0351_T1005	SALT CREEK - UNNAMED TRIBUTARY	ESCHERICHIA COLI (E. COLI)	Recreational Use (Human Health)	4A	48		2.25	Miles
GREAT MIAMI	50800030502	Decatur/Franklin	ING0352_02	SALT CREEK	ESCHERICHIA COLI (E. COLI)	Recreational Use (Human Health)	4A	48		20.08	Miles
GREAT MIAMI	50800030502	Franklin	ING0352_03	SALT CREEK	ESCHERICHIA COLI (E. COLI)	Recreational Use (Human Health)	4A	48		8.46	Miles
GREAT MIAMI	50800030502	Decatur	ING0352_T1001	SALT CREEK - UNNAMED TRIBUTARY	ESCHERICHIA COLI (E. COLI)	Recreational Use (Human Health)	4A	48		2.86	Miles
GREAT MIAMI	50800030502	Decatur	ING0352_T1003	RIGHTHAND FORK SALT CREEK	ESCHERICHIA COLI (E. COLI)	Recreational Use (Human Health)	4A	48		3.17	Miles
GREAT MIAMI	50800030502	Decatur	ING0352_T1004	RIGHTHAND FORK SALT CREEK - UNNAMED TRIBUTARY	ESCHERICHIA COLI (E. COLI)	Recreational Use (Human Health)	4A	48		1.17	Miles
GREAT MIAMI	50800030502	Decatur	ING0352_T1005	RIGHTAND FORK SALT CREEK - UNNAMED TRIBUTARY	ESCHERICHIA COLI (E. COLI)	Recreational Use (Human Health)	4A	48		0.53	Miles
GREAT MIAMI	50800030502	Decatur/Franklin	ING0352_T1006	RIGHTHAND FORK SALT CREEK	ESCHERICHIA COLI (E. COLI)	Recreational Use (Human Health)	4A	48		7.18	Miles
GREAT MIAMI	50800030502	Decatur/Franklin	ING0352_T1006	RIGHTHAND FORK SALT CREEK	NUTRIENTS	Warm Water Aquatic Life	4A	48		7.18	Miles
GREAT MIAMI	50800030502	Decatur	ING0352_T1012	SALT CREEK - UNNAMED TRIBUTARY	ESCHERICHIA COLI (E. COLI)	Recreational Use (Human Health)	4A	48		3.77	Miles
GREAT MIAMI	50800030502	Decatur	ING0352_T1013	SALT CREEK - UNNAMED TRIBUTARY	ESCHERICHIA COLI (E. COLI)	Recreational Use (Human Health)	4A	48		1.4	Miles
GREAT MIAMI	50800030502	Decatur	ING0352_T1014	RIGHTHAND FORK SALT CREEK (PWS)	ESCHERICHIA COLI (E. COLI)	Recreational Use (Human Health)	4A	48		1.4	Miles
GREAT MIAMI	50800030503	Franklin/Rush	ING0353_01	BULL FORK	ESCHERICHIA COLI (E. COLI)	Recreational Use (Human Health)	4A	48		10.73	Miles
GREAT MIAMI	50800030503	Decatur/Franklin	ING0353_02	BULL FORK	ESCHERICHIA COLI (E. COLI)	Recreational Use (Human Health)	4A	48		12.96	Miles
GREAT MIAMI	50800030503	Decatur/Franklin	ING0353_T1001	BULL FORK - UNNAMED TRIBUTARY	ESCHERICHIA COLI (E. COLI)	Recreational Use (Human Health)	4A	48		1.55	Miles
GREAT MIAMI	50800030503	Decatur/Franklin/Rush	ING0353_T1002	BULL FORK - UNNAMED TRIBUTARY	ESCHERICHIA COLI (E. COLI)	Recreational Use (Human Health)	4A	48		3.7	Miles
GREAT MIAMI	50800030503	Decatur/Franklin	ING0353_T1003	BULL FORK - UNNAMED TRIBUTARY	ESCHERICHIA COLI (E. COLI)	Recreational Use (Human Health)	4A	48		5.24	Miles
GREAT MIAMI	50800030503	Decatur/Franklin	ING0353_T1004	BULL FORK - UNNAMED TRIBUTARY	ESCHERICHIA COLI (E. COLI)	Recreational Use (Human Health)	4A	48		1.18	Miles
GREAT MIAMI	50800030503	Franklin	ING0353_T1005	BULL FORK - UNNAMED TRIBUTARY	ESCHERICHIA COLI (E. COLI)	Recreational Use (Human Health)	4A	48		1.07	Miles
GREAT MIAMI	50800030503	Franklin	ING0353_T1007	BULL FORK - UNNAMED TRIBUTARY	ESCHERICHIA COLI (E. COLI)	Recreational Use (Human Health)	4A	48		1.08	Miles
GREAT MIAMI	50800030504	Franklin	ING0354_03	LITTLE SALT CREEK	ESCHERICHIA COLI (E. COLI)	Recreational Use (Human Health)	4A	48		10.5	Miles
GREAT MIAMI	50800030504	Franklin	ING0354_04	LITTLE SALT CREEK	ESCHERICHIA COLI (E. COLI)	Recreational Use (Human Health)	4A	48		9.9	Miles
GREAT MIAMI	50800030504	Frankin/Rush	ING0354_T1002	LITTLE SALT CREEK, SOUTH FORK	ESCHERICHIA COLI (E. COLI)	Recreational Use (Human Health)	4A	48		14.52	Miles
GREAT MIAMI	50800030504	Franklin	ING0354_T1003	LITTLE SALT CREEK, SOUTH FORK	ESCHERICHIA COLI (E. COLI)	Recreational Use (Human Health)	4A	48		6.8	Miles
GREAT MIAMI	50800030504	Frankin/Rush	ING0354_T1004	LITTLE SALT CREEK, SOUTH FORK - UNNAMED TRIBUTARY	ESCHERICHIA COLI (E. COLI)	Recreational Use (Human Health)	4A	48		4.07	Miles
GREAT MIAMI	50800030505	Franklin	ING0355_02	SALT CREEK	ESCHERICHIA COLI (E. COLI)	Recreational Use (Human Health)	4A	48		2.61	Miles
GREAT MIAMI	50800030505	Franklin	ING0355_03	SALT CREEK	ESCHERICHIA COLI (E. COLI)	Recreational Use (Human Health)	4A	48		6.4	Miles
GREAT MIAMI	50800030505	Franklin	ING0355_03	SALT CREEK	BIOLOGICAL INTEGRITY	Warm Water Aquatic Life	4A	48		6.4	Miles

locations_CrosstabBASIN	HUC-12	LOCATION_DESCRIPTION	ASSESSMENT UNIT ID	ASSESSMENT_UNIT_NAME	PARAMETER	DESIGNATED USE	IR CATEGORY	CATEGORY 4A TMDL KEY	CATEGORY 4B/4C POLLUTION SOURCE	WATER_SIZE	WATER_UNIT
GREAT MIAMI	50800030505	Franklin	ING0355_04	SALT CREEK	ESCHERICHIA COLI (E. COLI)	Recreational Use (Human Health)	4A	48		3.8	Miles
GREAT MIAMI	50800030505	Franklin	ING0355_04	SALT CREEK	BIOLOGICAL INTEGRITY	Warm Water Aquatic Life	4A	48		3.8	Miles
GREAT MIAMI	50800030505	Franklin	ING0355_T1003	HARVEY BRANCH - UNNAMED TRIBUTARY	ESCHERICHIA COLI (E. COLI)	Recreational Use (Human Health)	4A	48		3.08	Miles
GREAT MIAMI	50800030505	Franklin	ING0355_T1004	BACHELORS RUN	ESCHERICHIA COLI (E. COLI)	Recreational Use (Human Health)	4A	48		1.84	Miles
GREAT MIAMI	50800030505	Franklin	ING0355_T1011	HARVEY BRANCH	ESCHERICHIA COLI (E. COLI)	Recreational Use (Human Health)	4A	48		7.7	Miles
GREAT MIAMI	50800030505	Franklin	ING0355_T1012	HARVEY BRANCH	ESCHERICHIA COLI (E. COLI)	Recreational Use (Human Health)	4A	48		10.42	Miles
GREAT MIAMI	50800030601	Dearborn/Ripley	ING0361_02	PIPE CREEK	ESCHERICHIA COLI (E. COLI)	Recreational Use (Human Health)	4A	48		8.28	Miles
GREAT MIAMI	50800030601	Ripley	ING0361_T1003	PIPE CREEK - UNNAMED TRIBUTARY	ESCHERICHIA COLI (E. COLI)	Recreational Use (Human Health)	4A	48		3.04	Miles
GREAT MIAMI	50800030601	Dearborn/Ripley	ING0361_T1004	PIPE CREEK - UNNAMED TRIBUTARY	ESCHERICHIA COLI (E. COLI)	Recreational Use (Human Health)	4A	48		4	Miles
GREAT MIAMI	50800030601	Ripley	ING0361_T1005	PIPE CREEK - UNNAMED TRIBUTARY	ESCHERICHIA COLI (E. COLI)	Recreational Use (Human Health)	4A	48		2.87	Miles
GREAT MIAMI	50800030601	Ripley	ING0361_T1006	PIPE CREEK - UNNAMED TRIBUTARY	ESCHERICHIA COLI (E. COLI)	Recreational Use (Human Health)	4A	48		6.82	Miles
GREAT MIAMI	50800030601	Ripley	ING0361_T1006A	PIPE CREEK - UNNAMED TRIBUTARY	ESCHERICHIA COLI (E. COLI)	Recreational Use (Human Health)	4A	48		0.56	Miles
GREAT MIAMI	50800030601	Ripley	ING0361_T1007	PIPE CREEK - UNNAMED TRIBUTARY	ESCHERICHIA COLI (E. COLI)	Recreational Use (Human Health)	4A	48		3.29	Miles
GREAT MIAMI	50800030601	Ripley	ING0361_T1008	PIPE CREEK - UNNAMED TRIBUTARY	ESCHERICHIA COLI (E. COLI)	Recreational Use (Human Health)	4A	48		1.27	Miles
GREAT MIAMI	50800030601	Franklin/Ripley	ING0361_T1009	PIPE CREEK - UNNAMED TRIBUTARY	ESCHERICHIA COLI (E. COLI)	Recreational Use (Human Health)	4A	48		7.43	Miles
GREAT MIAMI	50800030602	Franklin	ING0362_03	CLEAR FORK	ESCHERICHIA COLI (E. COLI)	Recreational Use (Human Health)	4A	48		12.6	Miles
GREAT MIAMI	50800030602	Franklin/Ripley	ING0362_T1002	CLEAR CREEK - UNNAMED TRIBUTARY	ESCHERICHIA COLI (E. COLI)	Recreational Use (Human Health)	4A	48		2.91	Miles
GREAT MIAMI	50800030602	Franklin/Ripley	ING0362_T1003	CLEAR CREEK - UNNAMED TRIBUTARY	ESCHERICHIA COLI (E. COLI)	Recreational Use (Human Health)	4A	48		3.47	Miles
GREAT MIAMI	50800030602	Franklin	ING0362_T1004	CLEAR CREEK - UNNAMED TRIBUTARY	ESCHERICHIA COLI (E. COLI)	Recreational Use (Human Health)	4A	48		8.14	Miles
GREAT MIAMI	50800030603	Fayette/Franklin	ING0363_04	DUCK CREEK	ESCHERICHIA COLI (E. COLI)	Recreational Use (Human Health)	4A	48		12.48	Miles
GREAT MIAMI	50800030603	Franklin	ING0363_05	DUCK CREEK	ESCHERICHIA COLI (E. COLI)	Recreational Use (Human Health)	4A	48		3.35	Miles
GREAT MIAMI	50800030603	Franklin	ING0363_06	DUCK CREEK	ESCHERICHIA COLI (E. COLI)	Recreational Use (Human Health)	4A	48		1.24	Miles
GREAT MIAMI	50800030603	Franklin	ING0363_07	DUCK CREEK	ESCHERICHIA COLI (E. COLI)	Recreational Use (Human Health)	4A	48		3.15	Miles
GREAT MIAMI	50800030603	Fayette/Franklin	ING0363_T1001	DUCK CREEK - UNNAMED TRIBUTARY	ESCHERICHIA COLI (E. COLI)	Recreational Use (Human Health)	4A	48		3.07	Miles
GREAT MIAMI	50800030603	Franklin	ING0363_T1002	DUCK CREEK - UNNAMED TRIBUTARY	ESCHERICHIA COLI (E. COLI)	Recreational Use (Human Health)	4A	48		2.76	Miles
GREAT MIAMI	50800030603	Franklin	ING0363_T1003	DUCK CREEK - UNNAMED TRIBUTARY	ESCHERICHIA COLI (E. COLI)	Recreational Use (Human Health)	4A	48		1.82	Miles
GREAT MIAMI	50800030603	Franklin	ING0363_T1004	DUCK CREEK - UNNAMED TRIBUTARY	ESCHERICHIA COLI (E. COLI)	Recreational Use (Human Health)	4A	48		3.32	Miles
GREAT MIAMI	50800030603	Franklin	ING0363_T1005	DUCK CREEK - UNNAMED TRIBUTARY	ESCHERICHIA COLI (E. COLI)	Recreational Use (Human Health)	4A	48		1.62	Miles
GREAT MIAMI	50800030603	Franklin	ING0363_T1006	DUCK CREEK - UNNAMED TRIBUTARY	ESCHERICHIA COLI (E. COLI)	Recreational Use (Human Health)	4A	48		2.81	Miles
GREAT MIAMI	50800030603	Franklin	ING0363_T1007	DUCK CREEK - UNNAMED TRIBUTARY	ESCHERICHIA COLI (E. COLI)	Recreational Use (Human Health)	4A	48		2.21	Miles
GREAT MIAMI	50800030603	Franklin	ING0363_T1008	JIM RUN	ESCHERICHIA COLI (E. COLI)	Recreational Use (Human Health)	4A	48		5.88	Miles
GREAT MIAMI	50800030603	Franklin	ING0363_T1009	DUCK CREEK - UNNAMED TRIBUTARY	ESCHERICHIA COLI (E. COLI)	Recreational Use (Human Health)	4A	48		1.81	Miles
GREAT MIAMI	50800030603	Franklin	ING0363_T1010	LITTLE DUCK CREEK	ESCHERICHIA COLI (E. COLI)	Recreational Use (Human Health)	4A	48		10.39	Miles
GREAT MIAMI	50800030604	Franklin/Ripley	ING0364_03	PIPE CREEK	ESCHERICHIA COLI (E. COLI)	Recreational Use (Human Health)	4A	48		10.7	Miles
GREAT MIAMI	50800030604	Franklin	ING0364_04	PIPE CREEK	ESCHERICHIA COLI (E. COLI)	Recreational Use (Human Health)	4A	48		13	Miles
GREAT MIAMI	50800030604	Franklin	ING0364_05	PIPE CREEK	ESCHERICHIA COLI (E. COLI)	Recreational Use (Human Health)	4A	48		3.7	Miles
GREAT MIAMI	50800030604	Franklin	ING0364_06	PIPE CREEK	ESCHERICHIA COLI (E. COLI)	Recreational Use (Human Health)	4A	48		6.2	Miles
GREAT MIAMI	50800030604	Franklin	ING0364_07	PIPE CREEK	ESCHERICHIA COLI (E. COLI)	Recreational Use (Human Health)	4A	48		2.08	Miles
GREAT MIAMI	50800030604	Franklin	ING0364_T1001	PIPE CREEK - UNNAMED TRIBUTARY	ESCHERICHIA COLI (E. COLI)	Recreational Use (Human Health)	4A	48		1.93	Miles
GREAT MIAMI	50800030604	Franklin	ING0364_T1002	RUSSELL BRANCH	ESCHERICHIA COLI (E. COLI)	Recreational Use (Human Health)	4A	48		5.54	Miles
GREAT MIAMI	50800030604	Franklin	ING0364_T1003	WALNUT FORK	ESCHERICHIA COLI (E. COLI)	Recreational Use (Human Health)	4A	48		10.78	Miles
GREAT MIAMI	50800030605	Franklin	ING0365_04	WHITEWATER RIVER	BIOLOGICAL INTEGRITY	Warm Water Aquatic Life	4A	48		1.8	Miles
GREAT MIAMI	50800030605	Franklin	ING0365_04	WHITEWATER RIVER	ESCHERICHIA COLI (E. COLI)	Recreational Use (Human Health)	4A	48		1.8	Miles
GREAT MIAMI	50800030605	Franklin	ING0365_05	WHITEWATER RIVER	BIOLOGICAL INTEGRITY	Warm Water Aquatic Life	4A	48		2.8	Miles
GREAT MIAMI	50800030605	Franklin	ING0365_05	WHITEWATER RIVER	ESCHERICHIA COLI (E. COLI)	Recreational Use (Human Health)	4A	48		2.8	Miles
GREAT MIAMI	50800030605	Franklin	ING0365_06	WHITEWATER RIVER	BIOLOGICAL INTEGRITY	Warm Water Aquatic Life	4A	48		2.15	Miles
GREAT MIAMI	50800030605	Franklin	ING0365_06	WHITEWATER RIVER	ESCHERICHIA COLI (E. COLI)	Recreational Use (Human Health)	4A	48		2.15	Miles
GREAT MIAMI	50800030605	Franklin	ING0365_07	WHITEWATER RIVER	BIOLOGICAL INTEGRITY	Warm Water Aquatic Life	4A	48		8.74	Miles
GREAT MIAMI	50800030605	Franklin	ING0365_07	WHITEWATER RIVER	ESCHERICHIA COLI (E. COLI)	Recreational Use (Human Health)	4A	48		8.74	Miles
GREAT MIAMI	50800030605	Franklin	ING0365_T1003	MCCARTY'S RUN	ESCHERICHIA COLI (E. COLI)	Recreational Use (Human Health)	4A	48		7.4	Miles
GREAT MIAMI	50800030605	Franklin	ING0365_T1010	WHITEWATER CANAL	ESCHERICHIA COLI (E. COLI)	Recreational Use (Human Health)	4A	48		9.19	Miles
GREAT MIAMI	50800030703	Wayne	ING0373_01	MIDDLE FORK EAST FORK WHITEWATER RIVER (UPSTREAM)	ESCHERICHIA COLI (E. COLI)	Recreational Use (Human Health)	4A	29		3.06	Miles
GREAT MIAMI	50800030703	Wayne	ING0373_02	MIDDLE FORK EAST FORK WHITEWATER RIVER (DOWNSTREAM)	ESCHERICHIA COLI (E. COLI)	Recreational Use (Human Health)	4A	29		1.2	Miles
GREAT MIAMI	50800030705	Wayne	ING0375_02	WHITEWATER RIVER, WEST FORK OF EAST FORK	ESCHERICHIA COLI (E. COLI)	Recreational Use (Human Health)	4A	29		16.23	Miles
GREAT MIAMI	50800030706	Wayne	ING0376_02	LICK CREEK	ESCHERICHIA COLI (E. COLI)	Recreational Use (Human Health)	4A	29		2.15	Miles
GREAT MIAMI	50800030707	Wayne	ING0377_03	WHITEWATER RIVER, EAST FORK	ESCHERICHIA COLI (E. COLI)	Recreational Use (Human Health)	4A	29		1.72	Miles
GREAT MIAMI	50800030707	Wayne	ING0377_04	WHITEWATER RIVER, EAST FORK	ESCHERICHIA COLI (E. COLI)	Recreational Use (Human Health)	4A	29		0.65	Miles
GREAT MIAMI	50800030707	Wayne	ING0377_05	WHITEWATER RIVER, EAST FORK	ESCHERICHIA COLI (E. COLI)	Recreational Use (Human Health)	4A	29		1.44	Miles
GREAT MIAMI	50800030707	Wayne	ING0377_06	WHITEWATER RIVER, EAST FORK	ESCHERICHIA COLI (E. COLI)	Recreational Use (Human Health)	4A	29		1.62	Miles
GREAT MIAMI	50800030707	Wayne	ING0377_07	WHITEWATER RIVER, EAST FORK	ESCHERICHIA COLI (E. COLI)	Recreational Use (Human Health)	4A	29		0.89	Miles
GREAT MIAMI	50800030708	Wayne	ING0378_03	ELKHORN CREEK	ESCHERICHIA COLI (E. COLI)	Recreational Use (Human Health)	4A	29		9.24	Miles
GREAT MIAMI	50800030709	Wayne	ING0379_T1023	WHITE RIVER, EAST FORK-UNNAMED TRIBUTARY	ESCHERICHIA COLI (E. COLI)	Recreational Use (Human Health)	4A	29		12.2	Miles
GREAT MIAMI	50800030712	Union/Wayne	ING037C_02	SILVER CREEK	ESCHERICHIA COLI (E. COLI)	Recreational Use (Human Health)	4A	29		16.64	Miles
GREAT MIAMI	50800030712	Union	ING037C_05	SILVER CREEK	ESCHERICHIA COLI (E. COLI)	Recreational Use (Human Health)	4A	29		10.2	Miles
GREAT MIAMI	50800030712	Union	ING037C_06	SILVER CREEK	ESCHERICHIA COLI (E. COLI)	Recreational Use (Human Health)	4A	29		6.59	Miles
GREAT MIAMI	50800030712	Union	ING037C_T1010	SILVER CREEK - UNNAMED TRIBUTARY	ESCHERICHIA COLI (E. COLI)	Recreational Use (Human Health)	4A	29		2.99	Miles
GREAT MIAMI	50800030712	Union	ING037C_T1011	SILVER CREEK - UNNAMED TRIBUTARY	ESCHERICHIA COLI (E. COLI)	Recreational Use (Human Health)	4A	29		1.09	Miles
GREAT MIAMI	50800030712	Union	ING037C_T1012	SILVER CREEK - UNNAMED TRIBUTARY	ESCHERICHIA COLI (E. COLI)	Recreational Use (Human Health)	4A	29		1.34	Miles
GREAT MIAMI	50800030712	Union	ING037C_T1013	WHITEWATER LAKE INLET	ESCHERICHIA COLI (E. COLI)	Recreational Use (Human Health)	4A	29		1.37	Miles
GREAT MIAMI	50800030714	Union	ING037E_06	HANNA CREEK	ESCHERICHIA COLI (E. COLI)	Recreational Use (Human Health)	4A	29		13.89	Miles
GREAT MIAMI	50800030714	Union	ING037E_07	HANNA CREEK	ESCHERICHIA COLI (E. COLI)	Recreational Use (Human Health)	4A	29		7.38	Miles
GREAT MIAMI	50800030714	Union	ING037E_08	HANNA CREEK	ESCHERICHIA COLI (E. COLI)	Recreational Use (Human Health)	4A	29		21.4	Miles
GREAT MIAMI	50800030801	Dearborn/Franklin	ING0381_01	BLUE CREEK	ESCHERICHIA COLI (E. COLI)	Recreational Use (Human Health)	4A	48		11.18	Miles
GREAT MIAMI	50800030802	Franklin	ING0382_01	BLUE CREEK	ESCHERICHIA COLI (E. COLI)	Recreational Use (Human Health)	4A	48		4.97	Miles
GREAT MIAMI	50800030802	Franklin	ING0382_T1010	WOLF CREEK	ESCHERICHIA COLI (E. COLI)	Recreational Use (Human Health)	4A	48		6.84	Miles
GREAT MIAMI	50800030803	Franklin	ING0383_01	BIG CEDAR CREEK	ESCHERICHIA COLI (E. COLI)	Recreational Use (Human Health)	4A	48		13.49	Miles

locations_CrosstabBASIN	HUC-12	LOCATION_DESCRIPTION	ASSESSMENT UNIT ID	ASSESSMENT_UNIT_NAME	PARAMETER	DESIGNATED USE	IR CATEGORY	CATEGORY 4A TMDL KEY	CATEGORY 4B/4C POLLUTION SOURCE	WATER_SIZE	WATER_UNIT
GREAT MIAMI	50800030803	Franklin	ING0383_04	BIG CEDAR CREEK	ESCHERICHIA COLI (E. COLI)	Recreational Use (Human Health)	4A	48		7.34	Miles
GREAT MIAMI	50800030803	Franklin	ING0383_T1003	SLEEPY HOLLOW	ESCHERICHIA COLI (E. COLI)	Recreational Use (Human Health)	4A	48		2.46	Miles
GREAT MIAMI	50800030803	Franklin	ING0383_T1004	BIG CEDAR CREEK-UNNAMED TRIBUTARY	ESCHERICHIA COLI (E. COLI)	Recreational Use (Human Health)	4A	48		2.62	Miles
GREAT MIAMI	50800030803	Franklin	ING0383_T1005	POSSUM HOLLOW	ESCHERICHIA COLI (E. COLI)	Recreational Use (Human Health)	4A	48		9.07	Miles
GREAT MIAMI	50800030804	Franklin	ING0384_02	WHITEWATER RIVER	ESCHERICHIA COLI (E. COLI)	Recreational Use (Human Health)	4A	48		6.7	Miles
GREAT MIAMI	50800030804	Franklin	ING0384_02	WHITEWATER RIVER	BIOLOGICAL INTEGRITY	Warm Water Aquatic Life	4A	48		6.7	Miles
GREAT MIAMI	50800030804	Franklin	ING0384_03	WHITEWATER RIVER	ESCHERICHIA COLI (E. COLI)	Recreational Use (Human Health)	4A	48		4.5	Miles
GREAT MIAMI	50800030804	Franklin	ING0384_03	WHITEWATER RIVER	BIOLOGICAL INTEGRITY	Warm Water Aquatic Life	4A	48		4.5	Miles
GREAT MIAMI	50800030804	Franklin	ING0384_T1002	WHITEWATER RIVER - UNNAMED TRIBUTARY	ESCHERICHIA COLI (E. COLI)	Recreational Use (Human Health)	4A	48		3.68	Miles
GREAT MIAMI	50800030804	Franklin	ING0384_T1005	LITTLE CEDAR CREEK	ESCHERICHIA COLI (E. COLI)	Recreational Use (Human Health)	4A	48		5.69	Miles
GREAT MIAMI	50800030804	Franklin	ING0384_T1006	LITTLE CEDAR CREEK	ESCHERICHIA COLI (E. COLI)	Recreational Use (Human Health)	4A	48		7.17	Miles
GREAT MIAMI	50800030804	Franklin	ING0384_T1007	LITTLE CEDAR CREEK	ESCHERICHIA COLI (E. COLI)	Recreational Use (Human Health)	4A	48		1.53	Miles
GREAT MIAMI	50800030804	Franklin	ING0384_T1008	LITTLE CEDAR CREEK	ESCHERICHIA COLI (E. COLI)	Recreational Use (Human Health)	4A	48		1.19	Miles
GREAT MIAMI	50800030804	Franklin	ING0384_T1009	LITTLE CEDAR CREEK	ESCHERICHIA COLI (E. COLI)	Recreational Use (Human Health)	4A	48		3.13	Miles
GREAT MIAMI	50800030804	Franklin	ING0384_T1010	LITTLE CEDAR CREEK	ESCHERICHIA COLI (E. COLI)	Recreational Use (Human Health)	4A	48		2.21	Miles
GREAT MIAMI	50800030804	Franklin	ING0384_T1011	LITTLE CEDAR CREEK	ESCHERICHIA COLI (E. COLI)	Recreational Use (Human Health)	4A	48		3.92	Miles
GREAT MIAMI	50800030804	Franklin	ING0384_T1014	RICHLAND CREEK (LTD)	ESCHERICHIA COLI (E. COLI)	Recreational Use (Human Health)	4A	48		0.62	Miles
GREAT MIAMI	50800030804	Franklin	ING0384_T1015	RICHLAND CREEK (LTD)	ESCHERICHIA COLI (E. COLI)	Recreational Use (Human Health)	4A	48		0.47	Miles
GREAT MIAMI	50800030804	Franklin	ING0384_T1016	RICHLAND CREEK - UNNAMED TRIBUTARY	ESCHERICHIA COLI (E. COLI)	Recreational Use (Human Health)	4A	48		0.84	Miles
GREAT MIAMI	50800030804	Franklin	ING0384_T1017	RICHLAND CREEK	ESCHERICHIA COLI (E. COLI)	Recreational Use (Human Health)	4A	48		4.86	Miles
GREAT MIAMI	50800030804	Franklin	ING0384_T1018	RICHLAND CREEK - UNNAMED TRIBUTARY	ESCHERICHIA COLI (E. COLI)	Recreational Use (Human Health)	4A	48		1.86	Miles
GREAT MIAMI	50800030804	Franklin	ING0384_T1019	RICHLAND CREEK - UNNAMED TRIBUTARY	ESCHERICHIA COLI (E. COLI)	Recreational Use (Human Health)	4A	48		0.64	Miles
GREAT MIAMI	50800030805	Franklin	ING0385_02	WHITEWATER RIVER	BIOLOGICAL INTEGRITY	Warm Water Aquatic Life	4A	48		6.86	Miles
GREAT MIAMI	50800030805	Dearborn/Franklin	ING0385_03	WHITEWATER RIVER	BIOLOGICAL INTEGRITY	Warm Water Aquatic Life	4A	48		4.45	Miles
GREAT MIAMI	50800030805	Dearborn	ING0385_04	WHITEWATER RIVER	BIOLOGICAL INTEGRITY	Warm Water Aquatic Life	4A	48		0.4	Miles
GREAT MIAMI	50800030806	Dearborn	ING0386_01	WHITEWATER RIVER	ESCHERICHIA COLI (E. COLI)	Recreational Use (Human Health)	4A	48		3.05	Miles
GREAT MIAMI	50800030806	Dearborn	ING0386_01	WHITEWATER RIVER	BIOLOGICAL INTEGRITY	Warm Water Aquatic Life	4A	48		3.05	Miles
GREAT MIAMI	50800030806	Franklin	ING0386_T1007	JOHNSON FORK - UNNAMED TRIBUTARY	ESCHERICHIA COLI (E. COLI)	Recreational Use (Human Health)	4A	48		3.17	Miles
GREAT MIAMI	50800030806	Dearborn	ING0386_T1008	JOHNSON FORK - UNNAMED TRIBUTARY	ESCHERICHIA COLI (E. COLI)	Recreational Use (Human Health)	4A	48		1.23	Miles
GREAT MIAMI	50800030806	Franklin	ING0386_T1009	CRANES RUN	ESCHERICHIA COLI (E. COLI)	Recreational Use (Human Health)	4A	48		6.34	Miles
GREAT MIAMI	50800030806	Dearborn	ING0386_T1010	LOGAN CREEK	ESCHERICHIA COLI (E. COLI)	Recreational Use (Human Health)	4A	48		11.6	Miles
GREAT MIAMI	50800030806	Dearborn/Franklin	ING0386_T1011	LOGAN CREEK	ESCHERICHIA COLI (E. COLI)	Recreational Use (Human Health)	4A	48		14.5	Miles
GREAT MIAMI	50800030806	Dearborn	ING0386_T1012	LOGAN CREEK - UNNAMED TRIBUTARY	ESCHERICHIA COLI (E. COLI)	Recreational Use (Human Health)	4A	48		8	Miles
GREAT MIAMI	50800030806	Franklin	ING0386_T1013	JOHNSON FORK	ESCHERICHIA COLI (E. COLI)	Recreational Use (Human Health)	4A	48		9.71	Miles
GREAT MIAMI	50800030806	Dearborn/Franklin	ING0386_T1014	JOHNSON FORK	ESCHERICHIA COLI (E. COLI)	Recreational Use (Human Health)	4A	48		7.9	Miles
GREAT MIAMI	50800030807	Franklin	ING0387_02	DRY FORK, WHITEWATER RIVER	ESCHERICHIA COLI (E. COLI)	Recreational Use (Human Health)	4A	48		13.34	Miles
GREAT MIAMI	50800030808	Franklin	ING0388_01	SOURS RUN	ESCHERICHIA COLI (E. COLI)	Recreational Use (Human Health)	4A	48		8.42	Miles
GREAT MIAMI	50800030808	Franklin	ING0388_T1005	SOURS RUN - UNNAMED TRIBUTARY	ESCHERICHIA COLI (E. COLI)	Recreational Use (Human Health)	4A	48		1.34	Miles
GREAT MIAMI	50800030808	Franklin	ING0388_T1007	SATER RUN	ESCHERICHIA COLI (E. COLI)	Recreational Use (Human Health)	4A	48		5.08	Miles
GREAT MIAMI	50800030810	Dearborn	ING038A_01	WHITEWATER RIVER	BIOLOGICAL INTEGRITY	Warm Water Aquatic Life	4A	48		2.85	Miles
GREAT LAKES	40500011001	Steuben	INJ01A1_02	PIGEON CREEK	ESCHERICHIA COLI (E. COLI)	Recreational Use (Human Health)	4A	43		4.09	Miles
GREAT LAKES	40500011001	Steuben	INJ01A1_03	PIGEON CREEK	ESCHERICHIA COLI (E. COLI)	Recreational Use (Human Health)	4A	43		7.08	Miles
GREAT LAKES	40500011001	Steuben	INJ01A1_04	PIGEON CREEK	ESCHERICHIA COLI (E. COLI)	Recreational Use (Human Health)	4A	43		2.77	Miles
GREAT LAKES	40500011001	Steuben	INJ01A1_T1001	RYAN DITCH	ESCHERICHIA COLI (E. COLI)	Recreational Use (Human Health)	4A	43		7.6	Miles
GREAT LAKES	40500011001	Steuben	INJ01A1_T1006	METZ DITCH	ESCHERICHIA COLI (E. COLI)	Recreational Use (Human Health)	4A	43		4.37	Miles
GREAT LAKES	40500011001	Steuben	INJ01A1_T1007	GOODDALE DITCH	ESCHERICHIA COLI (E. COLI)	Recreational Use (Human Health)	4A	43		4.63	Miles
GREAT LAKES	40500011001	Steuben	INJ01A1_T1008	BERLIEN DITCH	ESCHERICHIA COLI (E. COLI)	Recreational Use (Human Health)	4A	43		5.78	Miles
GREAT LAKES	40500011002	Steuben	INJ01A2_02	PIGEON CREEK	ESCHERICHIA COLI (E. COLI)	Recreational Use (Human Health)	4A	43		0.71	Miles
GREAT LAKES	40500011002	Steuben	INJ01A2_03	PIGEON CREEK	ESCHERICHIA COLI (E. COLI)	Recreational Use (Human Health)	4A	43		3.58	Miles
GREAT LAKES	40500011002	Steuben	INJ01A2_04	PIGEON CREEK	ESCHERICHIA COLI (E. COLI)	Recreational Use (Human Health)	4A	43		2.6	Miles
GREAT LAKES	40500011002	Steuben	INJ01A2_T1001	JACK DITCH	ESCHERICHIA COLI (E. COLI)	Recreational Use (Human Health)	4A	43		3.16	Miles
GREAT LAKES	40500011002	Steuben	INJ01A2_T1003	PIGEON CREEK - UNNAMED TRIBUTARY	ESCHERICHIA COLI (E. COLI)	Recreational Use (Human Health)	4A	43		2.68	Miles
GREAT LAKES	40500011002	Steuben	INJ01A2_T1005	JOHNSON DITCH	ESCHERICHIA COLI (E. COLI)	Recreational Use (Human Health)	4A	43		2.12	Miles
GREAT LAKES	40500011002	Steuben	INJ01A2_T1005A	JOHNSON DITCH	ESCHERICHIA COLI (E. COLI)	Recreational Use (Human Health)	4A	43		0.35	Miles
GREAT LAKES	40500011002	Steuben	INJ01A2_T1006	MUD CREEK	ESCHERICHIA COLI (E. COLI)	Recreational Use (Human Health)	4A	43		4.64	Miles
GREAT LAKES	40500011002	Steuben	INJ01A2_T1006	MUD CREEK	BIOLOGICAL INTEGRITY	Warm Water Aquatic Life	4A	43		4.64	Miles
GREAT LAKES	40500011002	Steuben	INJ01A2_T1007	MUD CREEK	BIOLOGICAL INTEGRITY	Warm Water Aquatic Life	4A	43		0.33	Miles
GREAT LAKES	40500011002	Steuben	INJ01A2_T1007	MUD CREEK	ESCHERICHIA COLI (E. COLI)	Recreational Use (Human Health)	4A	43		0.33	Miles
GREAT LAKES	40500011003	Steuben	INJ01A3_02	PIGEON CREEK	ESCHERICHIA COLI (E. COLI)	Recreational Use (Human Health)	4A	43		1.82	Miles
GREAT LAKES	40500011003	Steuben	INJ01A3_03	PIGEON CREEK	ESCHERICHIA COLI (E. COLI)	Recreational Use (Human Health)	4A	43		1.12	Miles
GREAT LAKES	40500011003	Steuben	INJ01A3_04	PIGEON CREEK	ESCHERICHIA COLI (E. COLI)	Recreational Use (Human Health)	4A	43		0.77	Miles
GREAT LAKES	40500011003	Steuben	INJ01A3_05	PIGEON CREEK	ESCHERICHIA COLI (E. COLI)	Recreational Use (Human Health)	4A	43		0.66	Miles
GREAT LAKES	40500011003	Steuben	INJ01A3_T1001	PIGEON CREEK - UNNAMED TRIBUTARY	ESCHERICHIA COLI (E. COLI)	Recreational Use (Human Health)	4A	43		3.18	Miles
GREAT LAKES	40500011003	DeKalb/Steuben	INJ01A3_T1003	PIGEON CREEK - UNNAMED TRIBUTARY	ESCHERICHIA COLI (E. COLI)	Recreational Use (Human Health)	4A	43		7.86	Miles
GREAT LAKES	40500011003	Steuben	INJ01A3_T1004	JOHNSON DITCH	ESCHERICHIA COLI (E. COLI)	Recreational Use (Human Health)	4A	43		5.56	Miles
GREAT LAKES	40500011003	Steuben	INJ01A3_T1010	LONG LAKE INLET	ESCHERICHIA COLI (E. COLI)	Recreational Use (Human Health)	4A	43		1.42	Miles
GREAT LAKES	40500011004	Steuben	INJ01A4_02	TURKEY CREEK	ESCHERICHIA COLI (E. COLI)	Recreational Use (Human Health)	4A	43		2.47	Miles
GREAT LAKES	40500011004	Steuben	INJ01A4_T1003	TURKEY CREEK - UNNAMED TRIBUTARY	ESCHERICHIA COLI (E. COLI)	Recreational Use (Human Health)	4A	43		3.05	Miles
GREAT LAKES	40500011004	DeKalb/Steuben	INJ01A4_T1005	DEETZ DITCH	ESCHERICHIA COLI (E. COLI)	Recreational Use (Human Health)	4A	43		3.23	Miles
GREAT LAKES	40500011005	Steuben	INJ01A5_02	TURKEY CREEK	ESCHERICHIA COLI (E. COLI)	Recreational Use (Human Health)	4A	43		3.63	Miles
GREAT LAKES	40500011005	Steuben	INJ01A5_02B	TURKEY CREEK	ESCHERICHIA COLI (E. COLI)	Recreational Use (Human Health)	4A	43		0.73	Miles
GREAT LAKES	40500011005	Steuben	INJ01A5_02C	TURKEY CREEK	ESCHERICHIA COLI (E. COLI)	Recreational Use (Human Health)	4A	43		1.52	Miles
GREAT LAKES	40500011005	Steuben	INJ01A5_02D	TURKEY CREEK	ESCHERICHIA COLI (E. COLI)	Recreational Use (Human Health)	4A	43		0.35	Miles
GREAT LAKES	40500011005	Steuben	INJ01A5_T1001	MUD CREEK	ESCHERICHIA COLI (E. COLI)	Recreational Use (Human Health)	4A	43		6.53	Miles
GREAT LAKES	40500011005	Steuben	INJ01A5_T1002	MUD CREEK - UNNAMED TRIBUTARY	ESCHERICHIA COLI (E. COLI)	Recreational Use (Human Health)	4A	43		2.89	Miles
GREAT LAKES	40500011006	Steuben	INJ01A6_T1002	INLET TO GOLDEN LAKE	ESCHERICHIA COLI (E. COLI)	Recreational Use (Human Health)	4A	43		4.78	Miles

locations_CrosstabBASIN	HUC-12	LOCATION_DESCRIPTION	ASSESSMENT UNIT ID	ASSESSMENT_UNIT_NAME	PARAMETER	DESIGNATED USE	IR CATEGORY	CATEGORY 4A TMDL KEY	CATEGORY 4B/4C POLLUTION SOURCE	WATER_SIZE	WATER_UNIT
GREAT LAKES	40500011007	Steuben	INJ01A7_03	PIGEON CREEK	ESCHERICHIA COLI (E. COLI)	Recreational Use (Human Health)	4A	43		1.11	Miles
GREAT LAKES	40500011007	Steuben	INJ01A7_T1002	PIGEON CREEK - UNNAMED TRIBUTARY	ESCHERICHIA COLI (E. COLI)	Recreational Use (Human Health)	4A	43		2.08	Miles
GREAT LAKES	40500011007	Steuben	INJ01A7_T1004	LAKE ARROWHEAD INLET	ESCHERICHIA COLI (E. COLI)	Recreational Use (Human Health)	4A	43		1.99	Miles
GREAT LAKES	40500011007	Steuben	INJ01A7_T1005	LAKE ARROWHEAD INLET	ESCHERICHIA COLI (E. COLI)	Recreational Use (Human Health)	4A	43		4.02	Miles
GREAT LAKES	40500011007	Steuben	INJ01A7_T1006	LAKE ARROWHEAD INLET	ESCHERICHIA COLI (E. COLI)	Recreational Use (Human Health)	4A	43		0.88	Miles
GREAT LAKES	40500011007	Steuben	INJ01A7_T1007	OTTER LAKE INLET	ESCHERICHIA COLI (E. COLI)	Recreational Use (Human Health)	4A	43		0.9	Miles
GREAT LAKES	40500011008	DeKalb/LaGrange/Noble/Steuben	INJ01A8_T1001	MAUMEE DITCH	ESCHERICHIA COLI (E. COLI)	Recreational Use (Human Health)	4A	43		2.2862	Miles
GREAT LAKES	40500011008	LaGrange	INJ01A8_T1002	INLET TO MUD LAKE	ESCHERICHIA COLI (E. COLI)	Recreational Use (Human Health)	4A	43		2.16	Miles
GREAT LAKES	40500011008	LaGrange/Steuben	INJ01A8_T1002A	INLET TO TAYLOR LAKE	ESCHERICHIA COLI (E. COLI)	Recreational Use (Human Health)	4A	43		0.55	Miles
GREAT LAKES	40500011008	LaGrange	INJ01A8_T1008A	LITTLE TURKEY LAKE INLET - UNNAMED TRIBUTARY	ESCHERICHIA COLI (E. COLI)	Recreational Use (Human Health)	4A	43		0.85	Miles
GREAT LAKES	40500011008	LaGrange	INJ01A8_T1010	LITTLE TURKEY LAKE INLET	ESCHERICHIA COLI (E. COLI)	Recreational Use (Human Health)	4A	43		1.5	Miles
GREAT LAKES	40500011009	Steuben	INJ01A9_02	PIGEON CREEK	ESCHERICHIA COLI (E. COLI)	Recreational Use (Human Health)	4A	43		3.07	Miles
GREAT LAKES	40500011009	LaGrange/Steuben	INJ01A9_03	PIGEON CREEK	ESCHERICHIA COLI (E. COLI)	Recreational Use (Human Health)	4A	43		2.13	Miles
GREAT LAKES	40500011009	LaGrange	INJ01A9_04	PIGEON CREEK	ESCHERICHIA COLI (E. COLI)	Recreational Use (Human Health)	4A	43		4	Miles
GREAT LAKES	40500011009	Steuben	INJ01A9_T1002	PIGEON CREEK - UNNAMED TRIBUTARY	ESCHERICHIA COLI (E. COLI)	Recreational Use (Human Health)	4A	43		3.29	Miles
GREAT LAKES	40500011009	LaGrange/Steuben	INJ01A9_T1003	PIGEON CREEK - UNNAMED TRIBUTARY	ESCHERICHIA COLI (E. COLI)	Recreational Use (Human Health)	4A	43		2.22	Miles
GREAT LAKES	40500011010	LaGrange	INJ01AA_04	PIGEON CREEK	ESCHERICHIA COLI (E. COLI)	Recreational Use (Human Health)	4A	43		0.61	Miles
GREAT LAKES	40500011010	LaGrange	INJ01AA_T1002	TURKEY CREEK	ESCHERICHIA COLI (E. COLI)	Recreational Use (Human Health)	4A	43		1.14	Miles
GREAT LAKES	40500011010	LaGrange	INJ01AA_T1004	MONGO MILLPOND INLET	ESCHERICHIA COLI (E. COLI)	Recreational Use (Human Health)	4A	43		1.5	Miles
GREAT LAKES	40500011101	LaGrange	INJ01B1_05	FLY CREEK, EAST	ESCHERICHIA COLI (E. COLI)	Recreational Use (Human Health)	4A	43		3.76	Miles
GREAT LAKES	40500011101	LaGrange	INJ01B1_T1004	STONER DITCH	ESCHERICHIA COLI (E. COLI)	Recreational Use (Human Health)	4A	43		5.81	Miles
GREAT LAKES	40500011102	LaGrange	INJ01B2_04	FLY CREEK	ESCHERICHIA COLI (E. COLI)	Recreational Use (Human Health)	4A	43		8.22	Miles
GREAT LAKES	40500011102	LaGrange	INJ01B2_05	FLY CREEK	ESCHERICHIA COLI (E. COLI)	Recreational Use (Human Health)	4A	43		1.37	Miles
GREAT LAKES	40500011102	LaGrange	INJ01B2_06	FLY CREEK	ESCHERICHIA COLI (E. COLI)	Recreational Use (Human Health)	4A	43		2.42	Miles
GREAT LAKES	40500011102	LaGrange	INJ01B2_07	FLY CREEK	ESCHERICHIA COLI (E. COLI)	Recreational Use (Human Health)	4A	43		2.92	Miles
GREAT LAKES	40500011102	LaGrange	INJ01B2_T1001	FLY CREEK	ESCHERICHIA COLI (E. COLI)	Recreational Use (Human Health)	4A	43		3.09	Miles
GREAT LAKES	40500011103	LaGrange	INJ01B3_01	PIGEON RIVER	ESCHERICHIA COLI (E. COLI)	Recreational Use (Human Health)	4A	43		2.29	Miles
GREAT LAKES	40500011103	LaGrange	INJ01B3_02	PIGEON RIVER	ESCHERICHIA COLI (E. COLI)	Recreational Use (Human Health)	4A	43		1.72	Miles
GREAT LAKES	40500011103	LaGrange	INJ01B3_03	PIGEON RIVER	ESCHERICHIA COLI (E. COLI)	Recreational Use (Human Health)	4A	43		2.66	Miles
GREAT LAKES	40500011103	LaGrange	INJ01B3_T1002	PIGEON RIVER - UNNAMED TRIBUTARY	ESCHERICHIA COLI (E. COLI)	Recreational Use (Human Health)	4A	43		6.16	Miles
GREAT LAKES	40500011104	LaGrange	INJ01B4_03	BUCK CREEK	ESCHERICHIA COLI (E. COLI)	Recreational Use (Human Health)	4A	43		2.47	Miles
GREAT LAKES	40500011104	LaGrange	INJ01B4_T1002	BUCK CREEK, EAST	ESCHERICHIA COLI (E. COLI)	Recreational Use (Human Health)	4A	43		9.85	Miles
GREAT LAKES	40500011104	LaGrange	INJ01B4_T1003	BUCK CREEK DITCH, EAST	ESCHERICHIA COLI (E. COLI)	Recreational Use (Human Health)	4A	43		9.32	Miles
GREAT LAKES	40500011105	LaGrange	INJ01B5_02	PAGE DITCH	ESCHERICHIA COLI (E. COLI)	Recreational Use (Human Health)	4A	43		2.1	Miles
GREAT LAKES	40500011105	LaGrange	INJ01B5_03	PAGE DITCH	ESCHERICHIA COLI (E. COLI)	Recreational Use (Human Health)	4A	43		3.99	Miles
GREAT LAKES	40500011105	LaGrange	INJ01B5_04	PAGE DITCH	ESCHERICHIA COLI (E. COLI)	Recreational Use (Human Health)	4A	43		2.2	Miles
GREAT LAKES	40500011105	LaGrange	INJ01B5_T1002	PAGE DITCH - UNNAMED TRIBUTARY	ESCHERICHIA COLI (E. COLI)	Recreational Use (Human Health)	4A	43		2.1	Miles
GREAT LAKES	40500011105	LaGrange	INJ01B5_T1003	TRUSDALE DITCH	ESCHERICHIA COLI (E. COLI)	Recreational Use (Human Health)	4A	43		5.63	Miles
GREAT LAKES	40500011106	LaGrange	INJ01B6_03	PIGEON RIVER	ESCHERICHIA COLI (E. COLI)	Recreational Use (Human Health)	4A	43		5.63	Miles
GREAT LAKES	40500011106	LaGrange	INJ01B6_04	PIGEON RIVER	ESCHERICHIA COLI (E. COLI)	Recreational Use (Human Health)	4A	43		5.58	Miles
GREAT LAKES	40500011106	LaGrange	INJ01B6_05	PIGEON RIVER	ESCHERICHIA COLI (E. COLI)	Recreational Use (Human Health)	4A	43		3.53	Miles
GREAT LAKES	40500011106	LaGrange	INJ01B6_06	PIGEON RIVER	ESCHERICHIA COLI (E. COLI)	Recreational Use (Human Health)	4A	43		2.52	Miles
GREAT LAKES	40500011106	LaGrange	INJ01B6_07	PIGEON RIVER	ESCHERICHIA COLI (E. COLI)	Recreational Use (Human Health)	4A	43		2.86	Miles
GREAT LAKES	40500011106	LaGrange	INJ01B6_T1002	VAN NATTA DITCH	ESCHERICHIA COLI (E. COLI)	Recreational Use (Human Health)	4A	43		8.78	Miles
GREAT LAKES	40500011106	LaGrange	INJ01B6_T1005	SCOTT MILLPOND INLET	ESCHERICHIA COLI (E. COLI)	Recreational Use (Human Health)	4A	43		0.61	Miles
GREAT LAKES	40500011107	Elkhart/LaGrange	INJ01B7_T1002	FETCH DITCH	ESCHERICHIA COLI (E. COLI)	Recreational Use (Human Health)	4A	43		0.85	Miles
GREAT LAKES	40500011107	Elkhart/LaGrange	INJ01B7_T1003	FETCH DITCH	ESCHERICHIA COLI (E. COLI)	Recreational Use (Human Health)	4A	43		8.29	Miles
GREAT LAKES	40500012202	Elkhart	INJ01M2_06	SAINT JOSEPH RIVER	ESCHERICHIA COLI (E. COLI)	Recreational Use (Human Health)	4A	7		0.31	Miles
GREAT LAKES	40500012202	Elkhart	INJ01M2_07	SAINT JOSEPH RIVER	ESCHERICHIA COLI (E. COLI)	Recreational Use (Human Health)	4A	7		2.62	Miles
GREAT LAKES	40500012202	Elkhart	INJ01M2_08	SAINT JOSEPH RIVER	ESCHERICHIA COLI (E. COLI)	Recreational Use (Human Health)	4A	7		3.83	Miles
GREAT LAKES	40500012203	Elkhart/St. Joseph	INJ01M3_02	SAINT JOSEPH RIVER	ESCHERICHIA COLI (E. COLI)	Recreational Use (Human Health)	4A	7		1.78	Miles
GREAT LAKES	40500012203	St. Joseph	INJ01M3_03	SAINT JOSEPH RIVER	ESCHERICHIA COLI (E. COLI)	Recreational Use (Human Health)	4A	7		2.94	Miles
GREAT LAKES	40500012203	St. Joseph	INJ01M3_04	SAINT JOSEPH RIVER	ESCHERICHIA COLI (E. COLI)	Recreational Use (Human Health)	4A	7		0.37	Miles
GREAT LAKES	40500012203	St. Joseph	INJ01M3_05	SAINT JOSEPH RIVER (COLDWATER)	ESCHERICHIA COLI (E. COLI)	Recreational Use (Human Health)	4A	7		0.61	Miles
GREAT LAKES	40500012204	St. Joseph	INJ01M4_02	SAINT JOSEPH RIVER (COLDWATER)	ESCHERICHIA COLI (E. COLI)	Recreational Use (Human Health)	4A	7		1.01	Miles
GREAT LAKES	40500012204	St. Joseph	INJ01M4_03	SAINT JOSEPH RIVER (COLDWATER)	ESCHERICHIA COLI (E. COLI)	Recreational Use (Human Health)	4A	7		1.77	Miles
GREAT LAKES	40500012204	St. Joseph	INJ01M4_04	SAINT JOSEPH RIVER (COLDWATER)	ESCHERICHIA COLI (E. COLI)	Recreational Use (Human Health)	4A	7		0.26	Miles
GREAT LAKES	40500012204	St. Joseph	INJ01M4_T1005	WILLOW CREEK (COLDWATER)	ESCHERICHIA COLI (E. COLI)	Recreational Use (Human Health)	4A	7		11.44	Miles
GREAT LAKES	40500012205	St. Joseph	INJ01M5_02	SAINT JOSEPH RIVER (COLDWATER)	ESCHERICHIA COLI (E. COLI)	Recreational Use (Human Health)	4A	7		1.17	Miles
GREAT LAKES	40500012205	St. Joseph	INJ01M5_03	SAINT JOSEPH RIVER (COLDWATER)	ESCHERICHIA COLI (E. COLI)	Recreational Use (Human Health)	4A	7		2.39	Miles
GREAT LAKES	40500012205	St. Joseph	INJ01M5_04	SAINT JOSEPH RIVER (COLDWATER)	ESCHERICHIA COLI (E. COLI)	Recreational Use (Human Health)	4A	7		0.97	Miles
GREAT LAKES	40500012205	St. Joseph	INJ01M5_05	SAINT JOSEPH RIVER (COLDWATER)	ESCHERICHIA COLI (E. COLI)	Recreational Use (Human Health)	4A	7		0.49	Miles
GREAT LAKES	40500012207	St. Joseph	INJ01M7_02	SAINT JOSEPH RIVER (COLDWATER)	ESCHERICHIA COLI (E. COLI)	Recreational Use (Human Health)	4A	7		2.31	Miles
GREAT LAKES	40500012207	St. Joseph	INJ01M7_03	SAINT JOSEPH RIVER (COLDWATER)	ESCHERICHIA COLI (E. COLI)	Recreational Use (Human Health)	4A	7		2.26	Miles
GREAT LAKES	40500012208	St. Joseph	INJ01M8_01	SAINT JOSEPH RIVER (COLDWATER)	ESCHERICHIA COLI (E. COLI)	Recreational Use (Human Health)	4A	7		4.09	Miles
UPPER ILLINOIS	71200010102	Marshall/St. Joseph	INK0112_03	YELLOW BANK CREEK	ESCHERICHIA COLI (E. COLI)	Recreational Use (Human Health)	4A	34		5.25	Miles
UPPER ILLINOIS	71200010102	Marshall/St. Joseph	INK0112_04	YELLOW BANK CREEK	ESCHERICHIA COLI (E. COLI)	Recreational Use (Human Health)	4A	34		7.03	Miles
UPPER ILLINOIS	71200010102	St. Joseph	INK0112_05	YELLOW BANK CREEK	ESCHERICHIA COLI (E. COLI)	Recreational Use (Human Health)	4A	34		1	Miles
UPPER ILLINOIS	71200010102	Marshall	INK0112_T1001	MCKESSON DITCH	ESCHERICHIA COLI (E. COLI)	Recreational Use (Human Health)	4A	34		2.29	Miles
UPPER ILLINOIS	71200010102	St. Joseph	INK0112_T1002	JORDANS CREEK	ESCHERICHIA COLI (E. COLI)	Recreational Use (Human Health)	4A	34		4.18	Miles
UPPER ILLINOIS	71200010102	St. Joseph	INK0112_T1003	KANE DITCH	ESCHERICHIA COLI (E. COLI)	Recreational Use (Human Health)	4A	34		1.73	Miles
UPPER ILLINOIS	71200010103	Marshall/St. Joseph	INK0113_03	SARBER DITCH	ESCHERICHIA COLI (E. COLI)	Recreational Use (Human Health)	4A	34		6.13	Miles
UPPER ILLINOIS	71200010103	St. Joseph	INK0113_04	PINE CREEK	ESCHERICHIA COLI (E. COLI)	Recreational Use (Human Health)	4A	34		1.24	Miles
UPPER ILLINOIS	71200010103	St. Joseph	INK0113_05	PINE CREEK	ESCHERICHIA COLI (E. COLI)	Recreational Use (Human Health)	4A	34		1.04	Miles
UPPER ILLINOIS	71200010103	St. Joseph	INK0113_06	PINE CREEK	ESCHERICHIA COLI (E. COLI)	Recreational Use (Human Health)	4A	34		0.6	Miles
UPPER ILLINOIS	71200010103	Marshall	INK0113_T1001	LEMERT DITCH	ESCHERICHIA COLI (E. COLI)	Recreational Use (Human Health)	4A	34		6.93	Miles

locations_CrosstabBASIN	HUC-12	LOCATION_DESCRIPTION	ASSESSMENT UNIT ID	ASSESSMENT_UNIT_NAME	PARAMETER	DESIGNATED USE	IR CATEGORY	CATEGORY 4A TMDL KEY	CATEGORY 4B/4C POLLUTION SOURCE	WATER_SIZE	WATER_UNIT
UPPER ILLINOIS	71200010103	LaPorte/St. Joseph	INK0113_T1002	PINE CREEK - UNNAMED TRIBUTARY	ESCHERICHIA COLI (E. COLI)	Recreational Use (Human Health)	4A	34		8.52	Miles
UPPER ILLINOIS	71200010103	Marshall	INK0113_T1003	BAKER ARM	ESCHERICHIA COLI (E. COLI)	Recreational Use (Human Health)	4A	34		5.2	Miles
UPPER ILLINOIS	71200010103	Marshall	INK0113_T1004	PINE CREEK - UNNAMED TRIBUTARY	ESCHERICHIA COLI (E. COLI)	Recreational Use (Human Health)	4A	34		4.76	Miles
UPPER ILLINOIS	71200010103	Marshall	INK0113_T1005	PINE CREEK - UNNAMED TRIBUTARY	ESCHERICHIA COLI (E. COLI)	Recreational Use (Human Health)	4A	34		1.68	Miles
UPPER ILLINOIS	71200010105	St. Joseph	INK0115_02	POTATO CREEK	ESCHERICHIA COLI (E. COLI)	Recreational Use (Human Health)	4A	34		0.87	Miles
UPPER ILLINOIS	71200010105	St. Joseph	INK0115_03	POTATO CREEK	ESCHERICHIA COLI (E. COLI)	Recreational Use (Human Health)	4A	34		4.29	Miles
UPPER ILLINOIS	71200010105	St. Joseph	INK0115_T1001	KANE DITCH	ESCHERICHIA COLI (E. COLI)	Recreational Use (Human Health)	4A	34		8.12	Miles
UPPER ILLINOIS	71200010105	St. Joseph	INK0115_T1002	KARLOFFEL CREEK (UPSTREAM OF RUPET LAKE)	ESCHERICHIA COLI (E. COLI)	Recreational Use (Human Health)	4A	34		3.47	Miles
UPPER ILLINOIS	71200010105	St. Joseph	INK0115_T1003	RUPEL LAKE - UNNAMED TRIBUTARY DITCH	ESCHERICHIA COLI (E. COLI)	Recreational Use (Human Health)	4A	34		1.5	Miles
UPPER ILLINOIS	71200010105	St. Joseph	INK0115_T1004	KARLOFFEL CREEK (NORTH LIBERTY)	ESCHERICHIA COLI (E. COLI)	Recreational Use (Human Health)	4A	34		1.47	Miles
UPPER ILLINOIS	71200010106	LaPorte/St. Joseph	INK0116_02	PINE CREEK	ESCHERICHIA COLI (E. COLI)	Recreational Use (Human Health)	4A	34		4.78	Miles
UPPER ILLINOIS	71200010106	St. Joseph	INK0116_03	PINE CREEK	ESCHERICHIA COLI (E. COLI)	Recreational Use (Human Health)	4A	34		0.85	Miles
UPPER ILLINOIS	71200010106	LaPorte/St. Joseph	INK0116_04	PINE CREEK	ESCHERICHIA COLI (E. COLI)	Recreational Use (Human Health)	4A	34		1.77	Miles
UPPER ILLINOIS	71200010106	St. Joseph	INK0116_T1003	CANAL DITCH - UNNAMED TRIBUTARY	ESCHERICHIA COLI (E. COLI)	Recreational Use (Human Health)	4A	34		5.18	Miles
UPPER ILLINOIS	71200010106	LaPorte	INK0116_T1004	PINE CREEK-HORACE MILLER DITCH	ESCHERICHIA COLI (E. COLI)	Recreational Use (Human Health)	4A	34		5.49	Miles
UPPER ILLINOIS	71200010106	St. Joseph	INK0116_T1005	MINNOW BRANCH	ESCHERICHIA COLI (E. COLI)	Recreational Use (Human Health)	4A	34		3.05	Miles
UPPER ILLINOIS	71200010106	St. Joseph	INK0116_T1006	PINE CREEK	ESCHERICHIA COLI (E. COLI)	Recreational Use (Human Health)	4A	34		2.55	Miles
UPPER ILLINOIS	71200010106	LaPorte/St. Joseph	INK0116_T1007	MILLER DITCH	ESCHERICHIA COLI (E. COLI)	Recreational Use (Human Health)	4A	34		11.58	Miles
UPPER ILLINOIS	71200010203	St. Joseph	INK0123_02	GEYER DITCH	ESCHERICHIA COLI (E. COLI)	Recreational Use (Human Health)	4A	34		2.88	Miles
UPPER ILLINOIS	71200010203	St. Joseph	INK0123_03	GEYER DITCH	ESCHERICHIA COLI (E. COLI)	Recreational Use (Human Health)	4A	34		3.78	Miles
UPPER ILLINOIS	71200010203	St. Joseph	INK0123_T1001	GEYER DITCH - UNNAMED TRIBUTARY	ESCHERICHIA COLI (E. COLI)	Recreational Use (Human Health)	4A	34		1.81	Miles
UPPER ILLINOIS	71200010203	St. Joseph	INK0123_T1002	GEYER DITCH - UNNAMED TRIBUTARY	ESCHERICHIA COLI (E. COLI)	Recreational Use (Human Health)	4A	34		3.4	Miles
UPPER ILLINOIS	71200010203	St. Joseph	INK0123_T1003	GEYER DITCH - UNNAMED TRIBUTAR	ESCHERICHIA COLI (E. COLI)	Recreational Use (Human Health)	4A	34		4.89	Miles
UPPER ILLINOIS	71200010203	St. Joseph	INK0123_T1004	GEYER DITCH - UNNAMED TRIBUTAR	ESCHERICHIA COLI (E. COLI)	Recreational Use (Human Health)	4A	34		1.1	Miles
UPPER ILLINOIS	71200010203	St. Joseph	INK0123_T1006	GEYER DITCH - UNNAMED TRIBUTARY	ESCHERICHIA COLI (E. COLI)	Recreational Use (Human Health)	4A	34		1.94	Miles
UPPER ILLINOIS	71200010204	St. Joseph	INK0124_05	NIESPODZIANY DITCH	ESCHERICHIA COLI (E. COLI)	Recreational Use (Human Health)	4A	34		3.64	Miles
UPPER ILLINOIS	71200010204	St. Joseph	INK0124_06	NIESPODZIANY DITCH	ESCHERICHIA COLI (E. COLI)	Recreational Use (Human Health)	4A	34		10.19	Miles
UPPER ILLINOIS	71200010204	St. Joseph	INK0124_T1005	NIESPODZIANY DITCH - UNNAMED TRIBUTARY	ESCHERICHIA COLI (E. COLI)	Recreational Use (Human Health)	4A	34		6.28	Miles
UPPER ILLINOIS	71200010204	St. Joseph	INK0124_T1006	NIESPODZIANY DITCH - UNNAMED TRIBUTARY	ESCHERICHIA COLI (E. COLI)	Recreational Use (Human Health)	4A	34		3.78	Miles
UPPER ILLINOIS	71200010204	St. Joseph	INK0124_T1007	NIESPODZIANY DITCH - UNNAMED TRIBUTARY	ESCHERICHIA COLI (E. COLI)	Recreational Use (Human Health)	4A	34		6.38	Miles
UPPER ILLINOIS	71200010204	St. Joseph	INK0124_T1008	NIESPODZIANY DITCH - UNNAMED TRIBUTARY	ESCHERICHIA COLI (E. COLI)	Recreational Use (Human Health)	4A	34		1.98	Miles
UPPER ILLINOIS	71200010204	St. Joseph	INK0124_T1009	NIESPODZIANY DITCH - UNNAMED TRIBUTARY	ESCHERICHIA COLI (E. COLI)	Recreational Use (Human Health)	4A	34		1.14	Miles
UPPER ILLINOIS	71200010204	St. Joseph	INK0124_T1010	NIESPODZIANY DITCH - UNNAMED TRIBUTARY	ESCHERICHIA COLI (E. COLI)	Recreational Use (Human Health)	4A	34		1.03	Miles
UPPER ILLINOIS	71200010204	St. Joseph	INK0124_T1011	NIESPODZIANY DITCH - UNNAMED TRIBUTARY	ESCHERICHIA COLI (E. COLI)	Recreational Use (Human Health)	4A	34		1.42	Miles
UPPER ILLINOIS	71200010206	St. Joseph	INK0126_02B	SCHANG DITCH - UNNAMED TRIBUTARY	ESCHERICHIA COLI (E. COLI)	Recreational Use (Human Health)	4A	34		3.1	Miles
UPPER ILLINOIS	71200010206	St. Joseph	INK0126_03	DIXON DITCH	ESCHERICHIA COLI (E. COLI)	Recreational Use (Human Health)	4A	34		1.05	Miles
UPPER ILLINOIS	71200010206	St. Joseph	INK0126_T1001	SCHANG DITCH	ESCHERICHIA COLI (E. COLI)	Recreational Use (Human Health)	4A	34		5.24	Miles
UPPER ILLINOIS	71200010206	St. Joseph	INK0126_T1002	ALDRICH DITCH	ESCHERICHIA COLI (E. COLI)	Recreational Use (Human Health)	4A	34		6.18	Miles
UPPER ILLINOIS	71200010206	St. Joseph	INK0126_T1003	ALDRICH DITCH	ESCHERICHIA COLI (E. COLI)	Recreational Use (Human Health)	4A	34		4.49	Miles
UPPER ILLINOIS	71200010206	St. Joseph	INK0126_T1004	DIXON DITCH - UNNAMED TRIBUTARY	ESCHERICHIA COLI (E. COLI)	Recreational Use (Human Health)	4A	34		2.24	Miles
UPPER ILLINOIS	71200010206	St. Joseph	INK0126_T1005	DIXON DITCH - UNNAMED TRIBUTARY	ESCHERICHIA COLI (E. COLI)	Recreational Use (Human Health)	4A	34		5.5	Miles
UPPER ILLINOIS	71200010208	LaPorte	INK0128_01	LITTLE KANKAKEE RIVER	ESCHERICHIA COLI (E. COLI)	Recreational Use (Human Health)	4A	34		5.8	Miles
UPPER ILLINOIS	71200010208	LaPorte	INK0128_01A	LITTLE KANKAKEE RIVER	ESCHERICHIA COLI (E. COLI)	Recreational Use (Human Health)	4A	34		0.8	Miles
UPPER ILLINOIS	71200010208	LaPorte	INK0128_02A	LITTLE KANKAKEE RIVER-UNNAMED TRIBUTARY	ESCHERICHIA COLI (E. COLI)	Recreational Use (Human Health)	4A	34		3.37	Miles
UPPER ILLINOIS	71200010208	LaPorte	INK0128_03	LITTLE KANKAKEE RIVER	ESCHERICHIA COLI (E. COLI)	Recreational Use (Human Health)	4A	34		21.27	Miles
UPPER ILLINOIS	71200010208	LaPorte	INK0128_03A	LITTLE KANKAKEE RIVER	ESCHERICHIA COLI (E. COLI)	Recreational Use (Human Health)	4A	34		0.96	Miles
UPPER ILLINOIS	71200010208	LaPorte	INK0128_04	LITTLE KANKAKEE RIVER	ESCHERICHIA COLI (E. COLI)	Recreational Use (Human Health)	4A	34		6.65	Miles
UPPER ILLINOIS	71200010208	LaPorte	INK0128_05	LITTLE KANKAKEE RIVER	ESCHERICHIA COLI (E. COLI)	Recreational Use (Human Health)	4A	34		4.98	Miles
UPPER ILLINOIS	71200010208	LaPorte	INK0128_T1001	COLLINS DITCH	ESCHERICHIA COLI (E. COLI)	Recreational Use (Human Health)	4A	34		9.92	Miles
UPPER ILLINOIS	71200010208	LaPorte	INK0128_T1002	LITTLE KANKAKEE RIVER-UNNAMED TRIBUTARY	ESCHERICHIA COLI (E. COLI)	Recreational Use (Human Health)	4A	34		5.01	Miles
UPPER ILLINOIS	71200010208	LaPorte	INK0128_T1005	MILL CREEK	ESCHERICHIA COLI (E. COLI)	Recreational Use (Human Health)	4A	34		3.86	Miles
UPPER ILLINOIS	71200010209	LaPorte/St. Joseph	INK0129_01	KANKAKEE RIVER	ESCHERICHIA COLI (E. COLI)	Recreational Use (Human Health)	4A	34		5.7	Miles
UPPER ILLINOIS	71200010209	LaPorte	INK0129_02	KANKAKEE RIVER	ESCHERICHIA COLI (E. COLI)	Recreational Use (Human Health)	4A	34		7.36	Miles
UPPER ILLINOIS	71200010209	LaPorte	INK0129_T1002	BARRINGER DITCH	ESCHERICHIA COLI (E. COLI)	Recreational Use (Human Health)	4A	34		10.09	Miles
UPPER ILLINOIS	71200010209	St. Joseph	INK0129_T1004	KANKAKEE RIVER - UNNAMED TRIBUTARY	ESCHERICHIA COLI (E. COLI)	Recreational Use (Human Health)	4A	34		9.79	Miles
UPPER ILLINOIS	71200010209	LaPorte/St. Joseph	INK0129_T1005	COUNTY LINE DITCH	ESCHERICHIA COLI (E. COLI)	Recreational Use (Human Health)	4A	34		10.07	Miles
UPPER ILLINOIS	71200010209	St. Joseph	INK0129_T1009	COUNTY LINE DITCH - UNNAMED TRIBUTARY	ESCHERICHIA COLI (E. COLI)	Recreational Use (Human Health)	4A	34		3.93	Miles
UPPER ILLINOIS	71200010209	St. Joseph	INK0129_T1010	TASCHER DITCH	ESCHERICHIA COLI (E. COLI)	Recreational Use (Human Health)	4A	34		1.56	Miles
UPPER ILLINOIS	71200010209	St. Joseph	INK0129_T1017	TASCHER DITCH	ESCHERICHIA COLI (E. COLI)	Recreational Use (Human Health)	4A	34		0.1	Miles
UPPER ILLINOIS	71200010209	St. Joseph	INK0129_T1018	TASCHER DITCH	ESCHERICHIA COLI (E. COLI)	Recreational Use (Human Health)	4A	34		1.65	Miles
UPPER ILLINOIS	71200010302	Marshall/St. Joseph	INK0132_02	YELLOW RIVER	ESCHERICHIA COLI (E. COLI)	Recreational Use (Human Health)	4A	34		3.32	Miles
UPPER ILLINOIS	71200010302	Marshall/St. Joseph	INK0132_T1001	SARAH HERSCHBERGER DITCHE	ESCHERICHIA COLI (E. COLI)	Recreational Use (Human Health)	4A	34		5.96	Miles
UPPER ILLINOIS	71200010302	St. Joseph	INK0132_T1003	NEWCOMER DITCH	ESCHERICHIA COLI (E. COLI)	Recreational Use (Human Health)	4A	34		13.51	Miles
UPPER ILLINOIS	71200010302	St. Joseph	INK0132_T1004	GROSS DITCH	ESCHERICHIA COLI (E. COLI)	Recreational Use (Human Health)	4A	34		3.05	Miles
UPPER ILLINOIS	71200010303	Elkhart/Kosciusko/Marshall	INK0133_02	ARMEY DITCH	ESCHERICHIA COLI (E. COLI)	Recreational Use (Human Health)	4A	34		12.15	Miles
UPPER ILLINOIS	71200010303	Marshall	INK0133_03	ARMEY DITCH	ESCHERICHIA COLI (E. COLI)	Recreational Use (Human Health)	4A	34		4.41	Miles
UPPER ILLINOIS	71200010303	Marshall	INK0133_04	ARMEY DITCH	ESCHERICHIA COLI (E. COLI)	Recreational Use (Human Health)	4A	34		1.29	Miles
UPPER ILLINOIS	71200010303	Marshall	INK0133_T1001	ZEIGER DITCH	ESCHERICHIA COLI (E. COLI)	Recreational Use (Human Health)	4A	34		5.95	Miles
UPPER ILLINOIS	71200010305	St. Joseph	INK0135_01A	BUNCH DITCH, WEST BRANCH - UNNAMED TRIBUTARY	ESCHERICHIA COLI (E. COLI)	Recreational Use (Human Health)	4A	34		0.89	Miles
UPPER ILLINOIS	71200010305	Marshall	INK0135_03	STOCK DITCH	ESCHERICHIA COLI (E. COLI)	Recreational Use (Human Health)	4A	34		4.1	Miles
UPPER ILLINOIS	71200010305	Marshall	INK0135_T1001	MATTINGLY DITCH	ESCHERICHIA COLI (E. COLI)	Recreational Use (Human Health)	4A	34		2.13	Miles
UPPER ILLINOIS	71200010305	St. Joseph	INK0135_T1003	SHIDLER-HOFFMAN DITCH	ESCHERICHIA COLI (E. COLI)	Recreational Use (Human Health)	4A	34		3.8	Miles
UPPER ILLINOIS	71200010305	St. Joseph	INK0135_T1004	BUNCH DITCH, EAST BRANCH	ESCHERICHIA COLI (E. COLI)	Recreational Use (Human Health)	4A	34		9.79	Miles
UPPER ILLINOIS	71200010305	Marshall/St. Joseph	INK0135_T1005	BUNCH DITCH, EAST BRANCH	ESCHERICHIA COLI (E. COLI)	Recreational Use (Human Health)	4A	34		6.49	Miles
UPPER ILLINOIS	71200010305	St. Joseph	INK0135_T1006	BUNCH DITCH, WEST BRANCH (HOFFMAN DITCH - LTD)	ESCHERICHIA COLI (E. COLI)	Recreational Use (Human Health)	4A	34		3.74	Miles
UPPER ILLINOIS	71200010305	Marshall	INK0135_T1007	BUNCH DITCH, WEST BRANCH (HOFFMAN DITCH - LTD)	ESCHERICHIA COLI (E. COLI)	Recreational Use (Human Health)	4A	34		1.67	Miles

locations_CrosstabBASIN	HUC-12	LOCATION_DESCRIPTION	ASSESSMENT UNIT ID	ASSESSMENT_UNIT_NAME	PARAMETER	DESIGNATED USE	IR CATEGORY	CATEGORY 4A TMDL KEY	CATEGORY 4B/4C POLLUTION SOURCE	WATER_SIZE	WATER_UNIT
UPPER ILLINOIS	71200010307	Kosciusko/Marshall	INK0137_01	KINNEY DITCH	ESCHERICHIA COLI (E. COLI)	Recreational Use (Human Health)	4A	34		24.21	Miles
UPPER ILLINOIS	71200010307	Kosciusko/Marshall	INK0137_T1001	SECHRIST DITCH	ESCHERICHIA COLI (E. COLI)	Recreational Use (Human Health)	4A	34		6.09	Miles
UPPER ILLINOIS	71200010307	Kosciusko	INK0137_T1002	KINNEY DITCH	ESCHERICHIA COLI (E. COLI)	Recreational Use (Human Health)	4A	34		5.52	Miles
UPPER ILLINOIS	71200010307	Kosciusko	INK0137_T1003	GRAHAM DITCH	ESCHERICHIA COLI (E. COLI)	Recreational Use (Human Health)	4A	34		2.87	Miles
UPPER ILLINOIS	71200010307	Kosciusko	INK0137_T1004	HEPLER DITCH	ESCHERICHIA COLI (E. COLI)	Recreational Use (Human Health)	4A	34		3.22	Miles
UPPER ILLINOIS	71200010307	Kosciusko/Marshall	INK0137_T1005	DAUSMAN DITCH - UNNAMED TRIBUTARY	ESCHERICHIA COLI (E. COLI)	Recreational Use (Human Health)	4A	34		3.66	Miles
UPPER ILLINOIS	71200010309	Marshall	INK0139_06	YELLOW RIVER	ESCHERICHIA COLI (E. COLI)	Recreational Use (Human Health)	4A	34		4.48	Miles
UPPER ILLINOIS	71200010309	Marshall	INK0139_07	YELLOW RIVER	ESCHERICHIA COLI (E. COLI)	Recreational Use (Human Health)	4A	34		0.86	Miles
UPPER ILLINOIS	71200010309	Marshall	INK0139_T1002	SELLS DITCH	ESCHERICHIA COLI (E. COLI)	Recreational Use (Human Health)	4A	34		5.28	Miles
UPPER ILLINOIS	71200010309	Marshall	INK0139_T1003	BOWSER DITCH	ESCHERICHIA COLI (E. COLI)	Recreational Use (Human Health)	4A	34		2.43	Miles
UPPER ILLINOIS	71200010309	Marshall	INK0139_T1004	MENTSEL DITCH	ESCHERICHIA COLI (E. COLI)	Recreational Use (Human Health)	4A	34		2.8	Miles
UPPER ILLINOIS	71200010309	Marshall	INK0139_T1005	JOHN MATTERN DITCH	ESCHERICHIA COLI (E. COLI)	Recreational Use (Human Health)	4A	34		4.4	Miles
UPPER ILLINOIS	71200010309	Marshall	INK0139_T1006	TROUP DITCH	ESCHERICHIA COLI (E. COLI)	Recreational Use (Human Health)	4A	34		2.16	Miles
UPPER ILLINOIS	71200010311	Marshall	INK013B_04	SELTENRIGHT DITCH	ESCHERICHIA COLI (E. COLI)	Recreational Use (Human Health)	4A	34		10.9	Miles
UPPER ILLINOIS	71200010311	Marshall	INK013B_T1004	RIGHTLY DITCH	ESCHERICHIA COLI (E. COLI)	Recreational Use (Human Health)	4A	34		2.74	Miles
UPPER ILLINOIS	71200010311	Marshall	INK013B_T1005	YELLOW RIVER - UNNAMED TRIBUTARY	ESCHERICHIA COLI (E. COLI)	Recreational Use (Human Health)	4A	34		8.35	Miles
UPPER ILLINOIS	71200010312	Marshall	INK013C_01	YELLOW RIVER	ESCHERICHIA COLI (E. COLI)	Recreational Use (Human Health)	4A	34		7.82	Miles
UPPER ILLINOIS	71200010312	Marshall	INK013C_T1001	DANIELS DITCH	ESCHERICHIA COLI (E. COLI)	Recreational Use (Human Health)	4A	34		1.6	Miles
UPPER ILLINOIS	71200010312	Marshall	INK013C_T1002	YELLOW RIVER - UNNAMED TRIBUTARY	ESCHERICHIA COLI (E. COLI)	Recreational Use (Human Health)	4A	34		1.2	Miles
UPPER ILLINOIS	71200010312	Marshall	INK013C_T1003	SELTENRIGHT DITCH	ESCHERICHIA COLI (E. COLI)	Recreational Use (Human Health)	4A	34		4.74	Miles
UPPER ILLINOIS	71200010312	Marshall	INK013C_T1004	GREER DITCH	ESCHERICHIA COLI (E. COLI)	Recreational Use (Human Health)	4A	34		1.88	Miles
UPPER ILLINOIS	71200010312	Marshall	INK013C_T1005	ZIMMER DITCH	ESCHERICHIA COLI (E. COLI)	Recreational Use (Human Health)	4A	34		1.48	Miles
UPPER ILLINOIS	71200010402	LaPorte	INK0142_T1001	KINGSBURY CREEK - UNNAMED TRIBUTARY	BIOLOGICAL INTEGRITY	Warm Water Aquatic Life	4C		CHANNELIZATION	2.47	Miles
UPPER ILLINOIS	71200010405	LaPorte	INK0145_01	KANKAKEE RIVER	ESCHERICHIA COLI (E. COLI)	Recreational Use (Human Health)	4A	34		4.07	Miles
UPPER ILLINOIS	71200010405	LaPorte	INK0145_02	KANKAKEE RIVER	ESCHERICHIA COLI (E. COLI)	Recreational Use (Human Health)	4A	34		4.57	Miles
UPPER ILLINOIS	71200010405	LaPorte/Starke	INK0145_03	KANKAKEE RIVER	ESCHERICHIA COLI (E. COLI)	Recreational Use (Human Health)	4A	34		2.76	Miles
UPPER ILLINOIS	71200010405	LaPorte/Starke	INK0145_04	KANKAKEE RIVER	ESCHERICHIA COLI (E. COLI)	Recreational Use (Human Health)	4A	34		1.69	Miles
UPPER ILLINOIS	71200010405	LaPorte	INK0145_T1001	KANKAKEE RIVER - UNNAMED TRIBUTARY	ESCHERICHIA COLI (E. COLI)	Recreational Use (Human Health)	4A	34		4.36	Miles
UPPER ILLINOIS	71200010405	LaPorte	INK0145_T1002	KANKAKEE RIVER- UNNAMED TRIBUTARY	ESCHERICHIA COLI (E. COLI)	Recreational Use (Human Health)	4A	34		4.68	Miles
UPPER ILLINOIS	71200010405	LaPorte	INK0145_T1003	KANKAKEE RIVER- UNNAMED TRIBUTARY	ESCHERICHIA COLI (E. COLI)	Recreational Use (Human Health)	4A	34		2.93	Miles
UPPER ILLINOIS	71200010405	LaPorte	INK0145_T1004	KANKAKEE RIVER- UNNAMED TRIBUTARY	ESCHERICHIA COLI (E. COLI)	Recreational Use (Human Health)	4A	34		2.85	Miles
UPPER ILLINOIS	71200010405	LaPorte	INK0145_T1005	JENSEN DITCHE	ESCHERICHIA COLI (E. COLI)	Recreational Use (Human Health)	4A	34		14	Miles
UPPER ILLINOIS	71200010405	LaPorte	INK0145_T1006	KYLE DITCH	ESCHERICHIA COLI (E. COLI)	Recreational Use (Human Health)	4A	34		9.04	Miles
UPPER ILLINOIS	71200010405	LaPorte/Starke	INK0145_T1007	KANKAKEE RIVER -UNNAMED TRIBUTARY	ESCHERICHIA COLI (E. COLI)	Recreational Use (Human Health)	4A	34		5.16	Miles
UPPER ILLINOIS	71200010405	Starke	INK0145_T1008	KANKAKEE RIVER - UNNAMED TRIBUTARY	ESCHERICHIA COLI (E. COLI)	Recreational Use (Human Health)	4A	34		9.13	Miles
UPPER ILLINOIS	71200010405	LaPorte	INK0145_T1009	LONG DITCH	ESCHERICHIA COLI (E. COLI)	Recreational Use (Human Health)	4A	34		9.8	Miles
UPPER ILLINOIS	71200010405	LaPorte	INK0145_T1010	KANKAKEE RIVER - UNNAMED TRIBUTARY	ESCHERICHIA COLI (E. COLI)	Recreational Use (Human Health)	4A	34		7.81	Miles
UPPER ILLINOIS	71200010405	LaPorte	INK0145_T1011	KANKAKEE RIVER - UNNAMED TRIBUTARY	ESCHERICHIA COLI (E. COLI)	Recreational Use (Human Health)	4A	34		3.55	Miles
UPPER ILLINOIS	71200010408	Starke	INK0148_01	KANKAKEE RIVER	ESCHERICHIA COLI (E. COLI)	Recreational Use (Human Health)	4A	34		1.24	Miles
UPPER ILLINOIS	71200010408	LaPorte/Starke	INK0148_02	KANKAKEE RIVER	ESCHERICHIA COLI (E. COLI)	Recreational Use (Human Health)	4A	34		6.01	Miles
UPPER ILLINOIS	71200010501	Marshall	INK0151_02	WOLF CREEK	ESCHERICHIA COLI (E. COLI)	Recreational Use (Human Health)	4A	34		10.26	Miles
UPPER ILLINOIS	71200010501	Marshall	INK0151_03	WOLF CREEK	ESCHERICHIA COLI (E. COLI)	Recreational Use (Human Health)	4A	34		3.99	Miles
UPPER ILLINOIS	71200010501	Marshall	INK0151_T1001	WOLF CREEK - UNNAMED TRIBUTARY	ESCHERICHIA COLI (E. COLI)	Recreational Use (Human Health)	4A	34		5.95	Miles
UPPER ILLINOIS	71200010501	Marshall	INK0151_T1003	LEFERT DITCH	ESCHERICHIA COLI (E. COLI)	Recreational Use (Human Health)	4A	34		3.58	Miles
UPPER ILLINOIS	71200010501	Marshall	INK0151_T1004	WOLF CREEK - UNNAMED TRIBUTARY	ESCHERICHIA COLI (E. COLI)	Recreational Use (Human Health)	4A	34		3.87	Miles
UPPER ILLINOIS	71200010501	Marshall	INK0151_T1005	HARTMAN DITCH	ESCHERICHIA COLI (E. COLI)	Recreational Use (Human Health)	4A	34		4.83	Miles
UPPER ILLINOIS	71200010501	Marshall	INK0151_T1006	MYERS DITCH	ESCHERICHIA COLI (E. COLI)	Recreational Use (Human Health)	4A	34		5.66	Miles
UPPER ILLINOIS	71200010501	Marshall	INK0151_T1007	MYERS DITCH	ESCHERICHIA COLI (E. COLI)	Recreational Use (Human Health)	4A	34		1.63	Miles
UPPER ILLINOIS	71200010502	Marshall	INK0152_01	YELLOW RIVER	ESCHERICHIA COLI (E. COLI)	Recreational Use (Human Health)	4A	34		3.27	Miles
UPPER ILLINOIS	71200010503	Marshall	INK0153_02	YELLOW RIVER	ESCHERICHIA COLI (E. COLI)	Recreational Use (Human Health)	4A	34		2.77	Miles
UPPER ILLINOIS	71200010503	Marshall	INK0153_03	YELLOW RIVER	ESCHERICHIA COLI (E. COLI)	Recreational Use (Human Health)	4A	34		5.39	Miles
UPPER ILLINOIS	71200010503	Marshall	INK0153_T1001	CLIFTON BRANCH	ESCHERICHIA COLI (E. COLI)	Recreational Use (Human Health)	4A	34		6.08	Miles
UPPER ILLINOIS	71200010503	Marshall	INK0153_T1002	LOWRY DITCH	ESCHERICHIA COLI (E. COLI)	Recreational Use (Human Health)	4A	34		8.35	Miles
UPPER ILLINOIS	71200010504	Marshall	INK0154_03	ANDERSON DITCH	ESCHERICHIA COLI (E. COLI)	Recreational Use (Human Health)	4A	34		3.97	Miles
UPPER ILLINOIS	71200010504	Marshall/Starke	INK0154_04	ANDERSON DITCH	ESCHERICHIA COLI (E. COLI)	Recreational Use (Human Health)	4A	34		5.99	Miles
UPPER ILLINOIS	71200010504	Starke	INK0154_05	EAGLE CREEK	ESCHERICHIA COLI (E. COLI)	Recreational Use (Human Health)	4A	34		1.47	Miles
UPPER ILLINOIS	71200010504	Starke	INK0154_06	EAGLE CREEK	ESCHERICHIA COLI (E. COLI)	Recreational Use (Human Health)	4A	34		4.32	Miles
UPPER ILLINOIS	71200010504	Marshall/Starke	INK0154_T1003	ANDERSON DITCH	ESCHERICHIA COLI (E. COLI)	Recreational Use (Human Health)	4A	34		3.19	Miles
UPPER ILLINOIS	71200010504	Starke	INK0154_T1004	CRABB DITCH	ESCHERICHIA COLI (E. COLI)	Recreational Use (Human Health)	4A	34		3.11	Miles
UPPER ILLINOIS	71200010504	Starke	INK0154_T1005	EAGLE CREEK - UNNAMED TRIBUTARY	ESCHERICHIA COLI (E. COLI)	Recreational Use (Human Health)	4A	34		1.49	Miles
UPPER ILLINOIS	71200010504	Starke	INK0154_T1006	HOWARD DITCH	ESCHERICHIA COLI (E. COLI)	Recreational Use (Human Health)	4A	34		5.57	Miles
UPPER ILLINOIS	71200010504	Marshall	INK0154_T1007	NORTH ARM DITCH	ESCHERICHIA COLI (E. COLI)	Recreational Use (Human Health)	4A	34		1.38	Miles
UPPER ILLINOIS	71200010504	Marshall	INK0154_T1008	SOUTH ARM DITCH	ESCHERICHIA COLI (E. COLI)	Recreational Use (Human Health)	4A	34		2.72	Miles
UPPER ILLINOIS	71200010504	Marshall	INK0154_T1010	FLAT LAKE INLET	ESCHERICHIA COLI (E. COLI)	Recreational Use (Human Health)	4A	34		0.78	Miles
UPPER ILLINOIS	71200010504	Marshall	INK0154_T1011	GILBERT LAKE OUTLET	ESCHERICHIA COLI (E. COLI)	Recreational Use (Human Health)	4A	34		0.89	Miles
UPPER ILLINOIS	71200010505	Marshall/Starke	INK0155_04	YELLOW RIVER	ESCHERICHIA COLI (E. COLI)	Recreational Use (Human Health)	4A	34		10.64	Miles
UPPER ILLINOIS	71200010505	Starke	INK0155_05	YELLOW RIVER	ESCHERICHIA COLI (E. COLI)	Recreational Use (Human Health)	4A	34		5.3	Miles
UPPER ILLINOIS	71200010505	Starke	INK0155_06	YELLOW RIVER	ESCHERICHIA COLI (E. COLI)	Recreational Use (Human Health)	4A	34		7.21	Miles
UPPER ILLINOIS	71200010505	Starke	INK0155_T1004	YELLOW RIVER - UNNAMED TRIBUTARY DITCH	ESCHERICHIA COLI (E. COLI)	Recreational Use (Human Health)	4A	34		2.03	Miles
UPPER ILLINOIS	71200010505	Starke	INK0155_T1005	BOLEN DITCH	ESCHERICHIA COLI (E. COLI)	Recreational Use (Human Health)	4A	34		9.01	Miles
UPPER ILLINOIS	71200010505	Starke	INK0155_T1006	YELLOW RIVER - UNNAMED TRIBUTARY	ESCHERICHIA COLI (E. COLI)	Recreational Use (Human Health)	4A	34		2.76	Miles
UPPER ILLINOIS	71200010506	Starke	INK0156_02	YELLOW RIVER	ESCHERICHIA COLI (E. COLI)	Recreational Use (Human Health)	4A	34		1.87	Miles
UPPER ILLINOIS	71200010506	Starke	INK0156_04	YELLOW RIVER	ESCHERICHIA COLI (E. COLI)	Recreational Use (Human Health)	4A	34		5.46	Miles
UPPER ILLINOIS	71200010506	Starke	INK0156_T1001	YELLOW RIVER - UNNAMED TRIBUTARY	ESCHERICHIA COLI (E. COLI)	Recreational Use (Human Health)	4A	34		1.54	Miles
UPPER ILLINOIS	71200010506	Starke	INK0156_T1002	CANNON DITCH	ESCHERICHIA COLI (E. COLI)	Recreational Use (Human Health)	4A	34		6.21	Miles
UPPER ILLINOIS	71200010506	Starke	INK0156_T1003	CAVANAUGH DITCH	ESCHERICHIA COLI (E. COLI)	Recreational Use (Human Health)	4A	34		3.21	Miles

locations_CrosstabBASIN	HUC-12	LOCATION_DESCRIPTION	ASSESSMENT UNIT ID	ASSESSMENT_UNIT_NAME	PARAMETER	DESIGNATED USE	IR CATEGORY	CATEGORY 4A TMDL KEY	CATEGORY 4B/4C POLLUTION SOURCE	WATER_SIZE	WATER_UNIT
UPPER ILLINOIS	71200010601	Pulaski	INK0161_02	BOGUS RUN	ESCHERICHIA COLI (E. COLI)	Recreational Use (Human Health)	4A	34		5.88	Miles
UPPER ILLINOIS	71200010601	Pulaski/Starke	INK0161_03	BOGUS RUN	ESCHERICHIA COLI (E. COLI)	Recreational Use (Human Health)	4A	34		5.61	Miles
UPPER ILLINOIS	71200010601	Pulaski/Starke	INK0161_T1002	JAMES DITCH	ESCHERICHIA COLI (E. COLI)	Recreational Use (Human Health)	4A	34		6.13	Miles
UPPER ILLINOIS	71200010601	Pulaski/Starke	INK0161_T1003	BEEBE DITCH	ESCHERICHIA COLI (E. COLI)	Recreational Use (Human Health)	4A	34		5.28	Miles
UPPER ILLINOIS	71200010601	Pulaski/Starke	INK0161_T1005	HOOK DITCH	ESCHERICHIA COLI (E. COLI)	Recreational Use (Human Health)	4A	34		6.84	Miles
UPPER ILLINOIS	71200010601	Starke	INK0161_T1006	HOOK DITCH	ESCHERICHIA COLI (E. COLI)	Recreational Use (Human Health)	4A	34		8.03	Miles
UPPER ILLINOIS	71200010601	Starke	INK0161_T1007	HOOK DITCH - UNNAMED TRIBUTARY	ESCHERICHIA COLI (E. COLI)	Recreational Use (Human Health)	4A	34		2.67	Miles
UPPER ILLINOIS	71200010601	Starke	INK0161_T1008	HOOK DITCH - UNNAMED TRIBUTARY	ESCHERICHIA COLI (E. COLI)	Recreational Use (Human Health)	4A	34		2.59	Miles
UPPER ILLINOIS	71200010601	Starke	INK0161_T1009	HOOK DITCH - UNNAMED TRIBUTARY	ESCHERICHIA COLI (E. COLI)	Recreational Use (Human Health)	4A	34		1.84	Miles
UPPER ILLINOIS	71200010601	Pulaski/Starke	INK0161_T1010	BOGUS RUN - UNNAMED TRIBUTARY	ESCHERICHIA COLI (E. COLI)	Recreational Use (Human Health)	4A	34		3.79	Miles
UPPER ILLINOIS	71200010601	Pulaski	INK0161_T1011	BOGUS RUN - UNNAMED TRIBUTARY	ESCHERICHIA COLI (E. COLI)	Recreational Use (Human Health)	4A	34		3.47	Miles
UPPER ILLINOIS	71200010601	Pulaski	INK0161_T1012	PODELL DITCH	ESCHERICHIA COLI (E. COLI)	Recreational Use (Human Health)	4A	34		2.12	Miles
UPPER ILLINOIS	71200010601	Pulaski	INK0161_T1013	LOUGIS DITCH	ESCHERICHIA COLI (E. COLI)	Recreational Use (Human Health)	4A	34		2.35	Miles
UPPER ILLINOIS	71200010601	Pulaski	INK0161_T1014	PASSMORE DITCH	ESCHERICHIA COLI (E. COLI)	Recreational Use (Human Health)	4A	34		3.19	Miles
UPPER ILLINOIS	71200010601	Pulaski	INK0161_T1015	HANLEY DITCH	ESCHERICHIA COLI (E. COLI)	Recreational Use (Human Health)	4A	34		5.77	Miles
UPPER ILLINOIS	71200010603	Starke	INK0163_03	CRAIGMILE DITCH	ESCHERICHIA COLI (E. COLI)	Recreational Use (Human Health)	4A	34		7.22	Miles
UPPER ILLINOIS	71200010603	Starke	INK0163_04	CRAIGMILE DITCH	ESCHERICHIA COLI (E. COLI)	Recreational Use (Human Health)	4A	34		2.37	Miles
UPPER ILLINOIS	71200010603	Starke	INK0163_05	KLINE ARM DITCH	ESCHERICHIA COLI (E. COLI)	Recreational Use (Human Health)	4A	34		10.43	Miles
UPPER ILLINOIS	71200010603	Starke	INK0163_06	KLINE ARM DITCH	ESCHERICHIA COLI (E. COLI)	Recreational Use (Human Health)	4A	34		2.98	Miles
UPPER ILLINOIS	71200010603	Starke	INK0163_T1001	KANKAKEE RIVER - UNNAMED TRIBUTARY	ESCHERICHIA COLI (E. COLI)	Recreational Use (Human Health)	4A	34		6.75	Miles
UPPER ILLINOIS	71200010603	Starke	INK0163_T1002	COTTONWOOD DITCH	ESCHERICHIA COLI (E. COLI)	Recreational Use (Human Health)	4A	34		9.79	Miles
UPPER ILLINOIS	71200010603	Starke	INK0163_T1003	KANKAKEE RIVER - UNNAMED TRIBUTARY	ESCHERICHIA COLI (E. COLI)	Recreational Use (Human Health)	4A	34		12.7	Miles
UPPER ILLINOIS	71200010603	Starke	INK0163_T1004	PRETTYMAN DITCH	ESCHERICHIA COLI (E. COLI)	Recreational Use (Human Health)	4A	34		19.39	Miles
UPPER ILLINOIS	71200010603	Starke	INK0163_T1005	KANKAKEE RIVER - UNNAMED DITCH	ESCHERICHIA COLI (E. COLI)	Recreational Use (Human Health)	4A	34		15.86	Miles
UPPER ILLINOIS	71200010603	Starke	INK0163_T1006	CRAIGMILE DITCH - UNNAMED TRIBUTARY	ESCHERICHIA COLI (E. COLI)	Recreational Use (Human Health)	4A	34		6.15	Miles
UPPER ILLINOIS	71200010603	Starke	INK0163_T1007	CRAIGMILE DITCH - UNNAMED TRIBUTARY	ESCHERICHIA COLI (E. COLI)	Recreational Use (Human Health)	4A	34		2.85	Miles
UPPER ILLINOIS	71200010603	Starke	INK0163_T1008	CRAIGMILE DITCH - UNNAMED TRIBUTARY	ESCHERICHIA COLI (E. COLI)	Recreational Use (Human Health)	4A	34		6.63	Miles
UPPER ILLINOIS	71200010603	Starke	INK0163_T1009	KLINE DITCH - UNNAMED TRIBUTARY	ESCHERICHIA COLI (E. COLI)	Recreational Use (Human Health)	4A	34		3.23	Miles
UPPER ILLINOIS	71200010603	Starke	INK0163_T1010	KLINE DITCH - UNNAMED TRIBUTARY	ESCHERICHIA COLI (E. COLI)	Recreational Use (Human Health)	4A	34		1.55	Miles
UPPER ILLINOIS	71200010604	Starke	INK0164_02	BOGUS RUN	ESCHERICHIA COLI (E. COLI)	Recreational Use (Human Health)	4A	34		2.02	Miles
UPPER ILLINOIS	71200010604	Starke	INK0164_03	BOGUS RUN	ESCHERICHIA COLI (E. COLI)	Recreational Use (Human Health)	4A	34		4.15	Miles
UPPER ILLINOIS	71200010604	Starke	INK0164_04	BOGUS RUN	ESCHERICHIA COLI (E. COLI)	Recreational Use (Human Health)	4A	34		12.55	Miles
UPPER ILLINOIS	71200010604	Starke	INK0164_T1001A	PINE CREEK - UNNAMED TRIBUTARY	ESCHERICHIA COLI (E. COLI)	Recreational Use (Human Health)	4A	34		0.29	Miles
UPPER ILLINOIS	71200010604	Starke	INK0164_T1002	PINE CREEK - UNNAMED TRIBUTARY	ESCHERICHIA COLI (E. COLI)	Recreational Use (Human Health)	4A	34		3.13	Miles
UPPER ILLINOIS	71200010604	Starke	INK0164_T1003	MACIOLEK DITCH	ESCHERICHIA COLI (E. COLI)	Recreational Use (Human Health)	4A	34		3.11	Miles
UPPER ILLINOIS	71200010604	Starke	INK0164_T1004	BOGUS RUN - UNNAMED TRIBUTARY TO CRAIGMILE DITCH	ESCHERICHIA COLI (E. COLI)	Recreational Use (Human Health)	4A	34		2.86	Miles
UPPER ILLINOIS	71200010604	Starke	INK0164_T1005	BOGUS RUN - UNNAMED TRIBUTARY	ESCHERICHIA COLI (E. COLI)	Recreational Use (Human Health)	4A	34		2.38	Miles
UPPER ILLINOIS	71200010604	Starke	INK0164_T1006	BOGUS RUN - UNNAMED TRIBUTARY	ESCHERICHIA COLI (E. COLI)	Recreational Use (Human Health)	4A	34		1.55	Miles
UPPER ILLINOIS	71200010604	Starke	INK0164_T1007	BOGUS RUN - UNNAMED TRIBUTARY	ESCHERICHIA COLI (E. COLI)	Recreational Use (Human Health)	4A	34		1.44	Miles
UPPER ILLINOIS	71200010604	Starke	INK0164_T1008	PINE CREEK - UNNAMED TRIBUTARY	ESCHERICHIA COLI (E. COLI)	Recreational Use (Human Health)	4A	34		3.18	Miles
UPPER ILLINOIS	71200010604	Starke	INK0164_T1009	PINE CREEK	ESCHERICHIA COLI (E. COLI)	Recreational Use (Human Health)	4A	34		8.74	Miles
UPPER ILLINOIS	71200010604	Starke	INK0164_T1010	PINE CREEK	ESCHERICHIA COLI (E. COLI)	Recreational Use (Human Health)	4A	34		5.54	Miles
UPPER ILLINOIS	71200010701	Marshall/Starke	INK0171_02	MORSE DITCH	ESCHERICHIA COLI (E. COLI)	Recreational Use (Human Health)	4A	34		14.23	Miles
UPPER ILLINOIS	71200010701	Starke	INK0171_03	MORSE DITCH	ESCHERICHIA COLI (E. COLI)	Recreational Use (Human Health)	4A	34		5.78	Miles
UPPER ILLINOIS	71200010701	Starke	INK0171_04	MORSE DITCH	ESCHERICHIA COLI (E. COLI)	Recreational Use (Human Health)	4A	34		3.78	Miles
UPPER ILLINOIS	71200010701	Starke	INK0171_05	MORSE DITCH	ESCHERICHIA COLI (E. COLI)	Recreational Use (Human Health)	4A	34		2.22	Miles
UPPER ILLINOIS	71200010701	Starke	INK0171_T1001	BOOTS DITCH	ESCHERICHIA COLI (E. COLI)	Recreational Use (Human Health)	4A	34		12.14	Miles
UPPER ILLINOIS	71200010701	Starke	INK0171_T1002	ROBBINS DITCH - UNNAMED TRIBUTARY	ESCHERICHIA COLI (E. COLI)	Recreational Use (Human Health)	4A	34		10.27	Miles
UPPER ILLINOIS	71200010701	Starke	INK0171_T1003	KELLER DITCH	ESCHERICHIA COLI (E. COLI)	Recreational Use (Human Health)	4A	34		4.11	Miles
UPPER ILLINOIS	71200010702	Starke	INK0172_02	ROBBINS DITCH	ESCHERICHIA COLI (E. COLI)	Recreational Use (Human Health)	4A	34		4.69	Miles
UPPER ILLINOIS	71200010702	St. Joseph/Starke	INK0172_03	ROBBINS DITCH	ESCHERICHIA COLI (E. COLI)	Recreational Use (Human Health)	4A	34		6.6	Miles
UPPER ILLINOIS	71200010702	Marshall/Starke	INK0172_T1001	CARLSON DITCH	ESCHERICHIA COLI (E. COLI)	Recreational Use (Human Health)	4A	34		3.44	Miles
UPPER ILLINOIS	71200010702	LaPorte/St. Joseph	INK0172_T1003	ROBBINS BRANCH - UNNAMED TRIBUTARY	ESCHERICHIA COLI (E. COLI)	Recreational Use (Human Health)	4A	34		10.2	Miles
UPPER ILLINOIS	71200010702	Starke	INK0172_T1004	ROBBINS BRANCH - UNNAMED TRIBUTARY	ESCHERICHIA COLI (E. COLI)	Recreational Use (Human Health)	4A	34		5.23	Miles
UPPER ILLINOIS	71200010702	Starke	INK0172_T1005	AMY KELLY DITCH	ESCHERICHIA COLI (E. COLI)	Recreational Use (Human Health)	4A	34		5.03	Miles
UPPER ILLINOIS	71200010702	Marshall/Starke	INK0172_T1007	LEMERT DITCH	ESCHERICHIA COLI (E. COLI)	Recreational Use (Human Health)	4A	34		2.32	Miles
UPPER ILLINOIS	71200010703	Starke	INK0173_02	ROBBINS DITCH	ESCHERICHIA COLI (E. COLI)	Recreational Use (Human Health)	4A	34		4.27	Miles
UPPER ILLINOIS	71200010703	Starke	INK0173_03	ROBBINS DITCH	ESCHERICHIA COLI (E. COLI)	Recreational Use (Human Health)	4A	34		5.61	Miles
UPPER ILLINOIS	71200010703	Starke	INK0173_T1005	KANKAKEE RIVER - UNNAMED TRIBUTARY	ESCHERICHIA COLI (E. COLI)	Recreational Use (Human Health)	4A	34		3.62	Miles
UPPER ILLINOIS	71200010703	Starke	INK0173_T1006	SHEARIN DITCH	ESCHERICHIA COLI (E. COLI)	Recreational Use (Human Health)	4A	34		12.86	Miles
UPPER ILLINOIS	71200010703	Starke	INK0173_T1007	DANIELSON DITCH	ESCHERICHIA COLI (E. COLI)	Recreational Use (Human Health)	4A	34		7.01	Miles
UPPER ILLINOIS	71200010704	Starke	INK0174_02	BAILEY DITCH	ESCHERICHIA COLI (E. COLI)	Recreational Use (Human Health)	4A	34		2.42	Miles
UPPER ILLINOIS	71200010704	Starke	INK0174_03	BAILEY DITCH	ESCHERICHIA COLI (E. COLI)	Recreational Use (Human Health)	4A	34		11.51	Miles
UPPER ILLINOIS	71200010704	Starke	INK0174_T1003	KANKAKEE RIVER - UNNAMED TRIBUTARY	ESCHERICHIA COLI (E. COLI)	Recreational Use (Human Health)	4A	34		5.02	Miles
UPPER ILLINOIS	71200010704	Starke	INK0174_T1004	COX DITCH	ESCHERICHIA COLI (E. COLI)	Recreational Use (Human Health)	4A	34		2.13	Miles
UPPER ILLINOIS	71200010704	Starke	INK0174_T1005	COX DITCH	ESCHERICHIA COLI (E. COLI)	Recreational Use (Human Health)	4A	34		2.28	Miles
UPPER ILLINOIS	71200010704	Starke	INK0174_T1006	COX DITCH	ESCHERICHIA COLI (E. COLI)	Recreational Use (Human Health)	4A	34		4.68	Miles
UPPER ILLINOIS	71200010704	Starke	INK0174_T1007	NEWTSON DITCH	ESCHERICHIA COLI (E. COLI)	Recreational Use (Human Health)	4A	34		10.12	Miles
UPPER ILLINOIS	71200010704	Starke	INK0174_T1008	NEWTSON DITCH - UNNAMED TRIBUTARY	ESCHERICHIA COLI (E. COLI)	Recreational Use (Human Health)	4A	34		4.29	Miles
UPPER ILLINOIS	71200010705	LaPorte/Starke	INK0175_01	KANKAKEE RIVER	ESCHERICHIA COLI (E. COLI)	Recreational Use (Human Health)	4A	34		1.34	Miles
UPPER ILLINOIS	71200010705	LaPorte/Starke	INK0175_02	KANKAKEE RIVER	ESCHERICHIA COLI (E. COLI)	Recreational Use (Human Health)	4A	34		1.98	Miles
UPPER ILLINOIS	71200010705	LaPorte/Starke	INK0175_03	KANKAKEE RIVER	ESCHERICHIA COLI (E. COLI)	Recreational Use (Human Health)	4A	34		5.37	Miles
UPPER ILLINOIS	71200010705	Starke	INK0175_T1003	MOORMAN DITCH	ESCHERICHIA COLI (E. COLI)	Recreational Use (Human Health)	4A	34		8.5	Miles
UPPER ILLINOIS	71200010705	Starke	INK0175_T1004	LARAMORE DITCH	ESCHERICHIA COLI (E. COLI)	Recreational Use (Human Health)	4A	34		4.91	Miles
UPPER ILLINOIS	71200010705	Starke	INK0175_T1005	LARAMORE DITCH	ESCHERICHIA COLI (E. COLI)	Recreational Use (Human Health)	4A	34		4.93	Miles
UPPER ILLINOIS	71200010705	Starke	INK0175_T1006	LARAMORE DITCH - UNNAMED TRIBUTARY	ESCHERICHIA COLI (E. COLI)	Recreational Use (Human Health)	4A	34		2.82	Miles

locations_CrosstabBASIN	HUC-12	LOCATION_DESCRIPTION	ASSESSMENT UNIT ID	ASSESSMENT_UNIT_NAME	PARAMETER	DESIGNATED USE	IR CATEGORY	CATEGORY 4A TMDL KEY	CATEGORY 4B/4C POLLUTION SOURCE	WATER_SIZE	WATER_UNIT
UPPER ILLINOIS	71200010705	Starke	INK0175_T1007	LARAMORE DITCH	ESCHERICHIA COLI (E. COLI)	Recreational Use (Human Health)	4A	34		3.35	Miles
UPPER ILLINOIS	71200010705	Starke	INK0175_T1008	KREUTER DITCH	ESCHERICHIA COLI (E. COLI)	Recreational Use (Human Health)	4A	34		4.92	Miles
UPPER ILLINOIS	71200010705	Starke	INK0175_T1009	LARAMORE DITCH - UNNAMED TRIBUTARY	ESCHERICHIA COLI (E. COLI)	Recreational Use (Human Health)	4A	34		2.07	Miles
UPPER ILLINOIS	71200010705	Starke	INK0175_T1010	LARAMORE DITCH	ESCHERICHIA COLI (E. COLI)	Recreational Use (Human Health)	4A	34		6.12	Miles
UPPER ILLINOIS	71200010802	LaPorte/Starke	INK0182_02	KANKAKEE RIVER - UNNAMED TRIBUTARY	ESCHERICHIA COLI (E. COLI)	Recreational Use (Human Health)	4A	34		3.14	Miles
UPPER ILLINOIS	71200010802	LaPorte	INK0182_03	HANNA ARM OF TUESBURG DITCH	ESCHERICHIA COLI (E. COLI)	Recreational Use (Human Health)	4A	34		1.65	Miles
UPPER ILLINOIS	71200010802	LaPorte	INK0182_04	HANNA ARM OF TUESBURG DITCH	ESCHERICHIA COLI (E. COLI)	Recreational Use (Human Health)	4A	34		10.4	Miles
UPPER ILLINOIS	71200010802	LaPorte	INK0182_T1002	HANNA ARM OF TUESBURG DITCH	ESCHERICHIA COLI (E. COLI)	Recreational Use (Human Health)	4A	34		9.28	Miles
UPPER ILLINOIS	71200010802	LaPorte	INK0182_T1004	WILLIAMS ARM OF TUESBURG DITCH	ESCHERICHIA COLI (E. COLI)	Recreational Use (Human Health)	4A	34		5.71	Miles
UPPER ILLINOIS	71200010802	LaPorte	INK0182_T1005	WILLIAM ARM OF TUESBURG DITCH	ESCHERICHIA COLI (E. COLI)	Recreational Use (Human Health)	4A	34		14.76	Miles
UPPER ILLINOIS	71200010802	LaPorte	INK0182_T1006	HANNA ARM OF TUESBURG DITCH - UNNAMED TRIBUTARY	ESCHERICHIA COLI (E. COLI)	Recreational Use (Human Health)	4A	34		1.87	Miles
UPPER ILLINOIS	71200010802	LaPorte	INK0182_T1007	DAVIDSON DRAIN	ESCHERICHIA COLI (E. COLI)	Recreational Use (Human Health)	4A	34		8.77	Miles
UPPER ILLINOIS	71200010802	LaPorte	INK0182_T1008	HANNA ARM OF TUESBURG DITCH - UNNAMED TRIBUTARY	ESCHERICHIA COLI (E. COLI)	Recreational Use (Human Health)	4A	34		7.58	Miles
UPPER ILLINOIS	71200010802	LaPorte	INK0182_T1009	HANNA ARM OF TUESBURG DITCH - UNNAMED TRIBUTARY	ESCHERICHIA COLI (E. COLI)	Recreational Use (Human Health)	4A	34		3.96	Miles
UPPER ILLINOIS	71200010805	LaPorte	INK0185_03	PITNER DITCH	ESCHERICHIA COLI (E. COLI)	Recreational Use (Human Health)	4A	34		7.32	Miles
UPPER ILLINOIS	71200010806	LaPorte/Starke	INK0186_01	KANKAKEE RIVER	ESCHERICHIA COLI (E. COLI)	Recreational Use (Human Health)	4A	34		0.99	Miles
UPPER ILLINOIS	71200010806	Starke	INK0186_02	KANKAKEE RIVER	ESCHERICHIA COLI (E. COLI)	Recreational Use (Human Health)	4A	34		0.86	Miles
UPPER ILLINOIS	71200010806	LaPorte/Starke	INK0186_03	KANKAKEE RIVER	ESCHERICHIA COLI (E. COLI)	Recreational Use (Human Health)	4A	34		3.28	Miles
UPPER ILLINOIS	71200010806	LaPorte	INK0186_T1004	KANKAKEE RIVER - UNNAMED TRIBUTARY	ESCHERICHIA COLI (E. COLI)	Recreational Use (Human Health)	4A	34		1.33	Miles
UPPER ILLINOIS	71200010806	Starke	INK0186_T1005	KANKAKEE RIVER - UNNAMED TRIBUTARY	ESCHERICHIA COLI (E. COLI)	Recreational Use (Human Health)	4A	34		0.84	Miles
UPPER ILLINOIS	71200010806	Starke	INK0186_T1006	KANKAKEE RIVER - UNNAMED TRIBUTARY	ESCHERICHIA COLI (E. COLI)	Recreational Use (Human Health)	4A	34		1.48	Miles
UPPER ILLINOIS	71200010806	LaPorte	INK0186_T1007	KANKAKEE RIVER - UNNAMED TRIBUTARY	ESCHERICHIA COLI (E. COLI)	Recreational Use (Human Health)	4A	34		4.92	Miles
UPPER ILLINOIS	71200010806	Starke	INK0186_T1008	KANKAKEE RIVER - UNNAMED TRIBUTARY	ESCHERICHIA COLI (E. COLI)	Recreational Use (Human Health)	4A	34		1.65	Miles
UPPER ILLINOIS	71200010806	Starke	INK0186_T1010	ORIGER DITCH	ESCHERICHIA COLI (E. COLI)	Recreational Use (Human Health)	4A	34		10.95	Miles
UPPER ILLINOIS	71200010806	Starke	INK0186_T1011	GREEN DITCH	ESCHERICHIA COLI (E. COLI)	Recreational Use (Human Health)	4A	34		10.67	Miles
UPPER ILLINOIS	71200010806	Starke	INK0186_T1012	GREEN DITCH - UNNAMED TRIBUTARY	ESCHERICHIA COLI (E. COLI)	Recreational Use (Human Health)	4A	34		1.72	Miles
UPPER ILLINOIS	71200010806	LaPorte	INK0186_T1013	KANKAKEE RIVER - UNNAMED TRIBUTARY	ESCHERICHIA COLI (E. COLI)	Recreational Use (Human Health)	4A	34		3.18	Miles
UPPER ILLINOIS	71200010807	LaPorte/Starke	INK0187_01	KANKAKEE RIVER	ESCHERICHIA COLI (E. COLI)	Recreational Use (Human Health)	4A	34		2.32	Miles
UPPER ILLINOIS	71200010807	Jasper/LaPorte/Starke	INK0187_02	KANKAKEE RIVER	ESCHERICHIA COLI (E. COLI)	Recreational Use (Human Health)	4A	34		1.83	Miles
UPPER ILLINOIS	71200010807	Jasper/Porter	INK0187_03	KANKAKEE RIVER	ESCHERICHIA COLI (E. COLI)	Recreational Use (Human Health)	4A	34		1.96	Miles
UPPER ILLINOIS	71200010807	Starke	INK0187_T1003	KANKAKEE RIVER - UNNAMED DITCH	ESCHERICHIA COLI (E. COLI)	Recreational Use (Human Health)	4A	34		12.71	Miles
UPPER ILLINOIS	71200010807	Jasper	INK0187_T1005	RASSMUSSEN DITCH	ESCHERICHIA COLI (E. COLI)	Recreational Use (Human Health)	4A	34		5.03	Miles
UPPER ILLINOIS	71200010807	Jasper	INK0187_T1006	KANKAKEE RIVER - UNNAMED DITCH	ESCHERICHIA COLI (E. COLI)	Recreational Use (Human Health)	4A	34		3.04	Miles
UPPER ILLINOIS	71200010807	Starke	INK0187_T1007	PAYNE DITCH	ESCHERICHIA COLI (E. COLI)	Recreational Use (Human Health)	4A	34		7.2	Miles
UPPER ILLINOIS	71200010807	Starke	INK0187_T1008	HEADWATERS OF PAYNE DITCH	ESCHERICHIA COLI (E. COLI)	Recreational Use (Human Health)	4A	34		9.36	Miles
UPPER ILLINOIS	71200010807	Starke	INK0187_T1009	WEST ARM OF PAYNE DITCH	ESCHERICHIA COLI (E. COLI)	Recreational Use (Human Health)	4A	34		9.77	Miles
UPPER ILLINOIS	71200010807	Starke	INK0187_T1010	KELLER ARM OF PAYNE DITCH	ESCHERICHIA COLI (E. COLI)	Recreational Use (Human Health)	4A	34		5.66	Miles
UPPER ILLINOIS	71200010807	Jasper/Starke	INK0187_T1011	KANKAKEE RIVER - UNNAMED TRIBUTARY	ESCHERICHIA COLI (E. COLI)	Recreational Use (Human Health)	4A	34		2.34	Miles
UPPER ILLINOIS	71200010807	Jasper/Porter	INK0187_T1012	KANKAKEE RIVER - UNNAMED DITCH	ESCHERICHIA COLI (E. COLI)	Recreational Use (Human Health)	4A	34		1.85	Miles
UPPER ILLINOIS	71200010807	Jasper	INK0187_T1013	HINSHAW DITCH	ESCHERICHIA COLI (E. COLI)	Recreational Use (Human Health)	4A	34		2.07	Miles
UPPER ILLINOIS	71200010807	Starke	INK0187_T1014	EAST ARM OF PAYNE DITCH	ESCHERICHIA COLI (E. COLI)	Recreational Use (Human Health)	4A	34		5.31	Miles
UPPER ILLINOIS	71200010807	Starke	INK0187_T1015	ELKHEIM DITCH	ESCHERICHIA COLI (E. COLI)	Recreational Use (Human Health)	4A	34		7.06	Miles
UPPER ILLINOIS	71200010807	Starke	INK0187_T1016	ELKHEIM DITCH	ESCHERICHIA COLI (E. COLI)	Recreational Use (Human Health)	4A	34		6.01	Miles
UPPER ILLINOIS	71200010807	Jasper/Starke	INK0187_T1017	MYLIUS DITCH	ESCHERICHIA COLI (E. COLI)	Recreational Use (Human Health)	4A	34		6.65	Miles
UPPER ILLINOIS	71200010807	Starke	INK0187_T1018	BASS DITCH	ESCHERICHIA COLI (E. COLI)	Recreational Use (Human Health)	4A	34		8.21	Miles
UPPER ILLINOIS	71200010902	Jasper	INK0192_02	WOLF CREEK	ESCHERICHIA COLI (E. COLI)	Recreational Use (Human Health)	4A	34		1.98	Miles
UPPER ILLINOIS	71200010902	Jasper	INK0192_03	WOLF CREEK	ESCHERICHIA COLI (E. COLI)	Recreational Use (Human Health)	4A	34		2.89	Miles
UPPER ILLINOIS	71200010902	Jasper	INK0192_T1002	WOLF CREEK - UNNAMED TRIBUTARY DITCH SYSTEM	ESCHERICHIA COLI (E. COLI)	Recreational Use (Human Health)	4A	34		10.51	Miles
UPPER ILLINOIS	71200010902	Jasper	INK0192_T1003	HEISHLER DITCH	ESCHERICHIA COLI (E. COLI)	Recreational Use (Human Health)	4A	34		20.45	Miles
UPPER ILLINOIS	71200010902	Jasper	INK0192_T1004	HEISHLER DITCH - UNNAMED TRIBUTARY	ESCHERICHIA COLI (E. COLI)	Recreational Use (Human Health)	4A	34		2.68	Miles
UPPER ILLINOIS	71200010902	Jasper	INK0192_T1005	HICKAM LATERAL	ESCHERICHIA COLI (E. COLI)	Recreational Use (Human Health)	4A	34		10.08	Miles
UPPER ILLINOIS	71200010902	Jasper	INK0192_T1006	HICKAM LATERAL	ESCHERICHIA COLI (E. COLI)	Recreational Use (Human Health)	4A	34		2.72	Miles
UPPER ILLINOIS	71200010902	Jasper	INK0192_T1007	MARBLE DITCH	ESCHERICHIA COLI (E. COLI)	Recreational Use (Human Health)	4A	34		4.97	Miles
UPPER ILLINOIS	71200010902	Jasper	INK0192_T1008	WOLF CREEK - UNNAMED TRIBUTARY	ESCHERICHIA COLI (E. COLI)	Recreational Use (Human Health)	4A	34		1.39	Miles
UPPER ILLINOIS	71200010902	Jasper	INK0192_T1009	MYERS DITCH	ESCHERICHIA COLI (E. COLI)	Recreational Use (Human Health)	4A	34		3.94	Miles
UPPER ILLINOIS	71200010904	Jasper	INK0194_01	HODGE DITCH	ESCHERICHIA COLI (E. COLI)	Recreational Use (Human Health)	4A	34		21.86	Miles
UPPER ILLINOIS	71200011001	LaPorte	INK01A1_04	SLOCUM DITCH	ESCHERICHIA COLI (E. COLI)	Recreational Use (Human Health)	4A	34		6.22	Miles
UPPER ILLINOIS	71200011001	LaPorte/Porter	INK01A1_05	SLOCUM DITCH	ESCHERICHIA COLI (E. COLI)	Recreational Use (Human Health)	4A	34		7.09	Miles
UPPER ILLINOIS	71200011001	LaPorte	INK01A1_T1001	TOPPER DITCH	ESCHERICHIA COLI (E. COLI)	Recreational Use (Human Health)	4A	34		12.76	Miles
UPPER ILLINOIS	71200011005	LaPorte/Porter	INK01A5_02	GREIGER DITCH	ESCHERICHIA COLI (E. COLI)	Recreational Use (Human Health)	4A	34		10.84	Miles
UPPER ILLINOIS	71200011005	Porter	INK01A5_03	GREIGER DITCH	ESCHERICHIA COLI (E. COLI)	Recreational Use (Human Health)	4A	34		1.89	Miles
UPPER ILLINOIS	71200011005	LaPorte/Porter	INK01A5_04	GREIGER DITCH	ESCHERICHIA COLI (E. COLI)	Recreational Use (Human Health)	4A	34		4.04	Miles
UPPER ILLINOIS	71200011005	LaPorte/Porter	INK01A5_05	REEVES DITCH	ESCHERICHIA COLI (E. COLI)	Recreational Use (Human Health)	4A	34		12.37	Miles
UPPER ILLINOIS	71200011005	LaPorte/Porter	INK01A5_T1001	GREIGER DTICH	ESCHERICHIA COLI (E. COLI)	Recreational Use (Human Health)	4A	34		8.96	Miles
UPPER ILLINOIS	71200011005	Porter	INK01A5_T1002	GREIGER DITCH - UNNAMED DITCH	ESCHERICHIA COLI (E. COLI)	Recreational Use (Human Health)	4A	34		1.84	Miles
UPPER ILLINOIS	71200011005	Porter	INK01A5_T1003	GREIGER DITCH - UNNAMED DITCH	ESCHERICHIA COLI (E. COLI)	Recreational Use (Human Health)	4A	34		1.4	Miles
UPPER ILLINOIS	71200011005	Porter	INK01A5_T1004	GREIGER DITCH - UNNAMED DITCH	ESCHERICHIA COLI (E. COLI)	Recreational Use (Human Health)	4A	34		1.79	Miles
UPPER ILLINOIS	71200011005	Porter	INK01A5_T1005	REEVES DITCH - UNNAMED TRIBUTARY	ESCHERICHIA COLI (E. COLI)	Recreational Use (Human Health)	4A	34		9.99	Miles
UPPER ILLINOIS	71200011006	Porter	INK01A6_02	CROOKED CREEK	ESCHERICHIA COLI (E. COLI)	Recreational Use (Human Health)	4A	34		6.93	Miles
UPPER ILLINOIS	71200011006	Porter	INK01A6_03	HEINOLD DITCH	ESCHERICHIA COLI (E. COLI)	Recreational Use (Human Health)	4A	34		6.94	Miles
UPPER ILLINOIS	71200011006	Porter	INK01A6_T1001	HANNON DITCH	ESCHERICHIA COLI (E. COLI)	Recreational Use (Human Health)	4A	34		6.2	Miles
UPPER ILLINOIS	71200011006	Porter	INK01A6_T1002	HEINOLD DITCH	ESCHERICHIA COLI (E. COLI)	Recreational Use (Human Health)	4A	34		3.76	Miles
UPPER ILLINOIS	71200011009	Porter	INK01A9_02	PHILLIPS DITCH	ESCHERICHIA COLI (E. COLI)	Recreational Use (Human Health)	4A	34		7.4	Miles
UPPER ILLINOIS	71200011009	Porter	INK01A9_03	PHILLIPS DITCH	ESCHERICHIA COLI (E. COLI)	Recreational Use (Human Health)	4A	34		1.38	Miles
UPPER ILLINOIS	71200011009	Porter	INK01A9_T1001	CORNELL DITCH	ESCHERICHIA COLI (E. COLI)	Recreational Use (Human Health)	4A	34		6.75	Miles
UPPER ILLINOIS	71200011009	Porter	INK01A9_T1003	CORNELL DITCH	ESCHERICHIA COLI (E. COLI)	Recreational Use (Human Health)	4A	34		6.77	Miles

locations_CrosstabBASIN	HUC-12	LOCATION_DESCRIPTION	ASSESSMENT UNIT ID	ASSESSMENT_UNIT_NAME	PARAMETER	DESIGNATED USE	IR CATEGORY	CATEGORY 4A TMDL KEY	CATEGORY 4B/4C POLLUTION SOURCE	WATER_SIZE	WATER_UNIT
UPPER ILLINOIS	71200011009	Porter	INK01A9_T1004	CORNELL DITCH	ESCHERICHIA COLI (E. COLI)	Recreational Use (Human Health)	4A	34		8.74	Miles
UPPER ILLINOIS	71200011010	Jasper/Porter	INK01AA_02	KANKAKEE RIVER	ESCHERICHIA COLI (E. COLI)	Recreational Use (Human Health)	4A	34		3.05	Miles
UPPER ILLINOIS	71200011010	Jasper/Porter	INK01AA_03	KANKAKEE RIVER	ESCHERICHIA COLI (E. COLI)	Recreational Use (Human Health)	4A	34		3.74	Miles
UPPER ILLINOIS	71200011010	Jasper/Porter	INK01AA_04	KANKAKEE RIVER	ESCHERICHIA COLI (E. COLI)	Recreational Use (Human Health)	4A	34		3.81	Miles
UPPER ILLINOIS	71200011101	Jasper/Newton	INK01B1_03	DEHAAN DITCH	ESCHERICHIA COLI (E. COLI)	Recreational Use (Human Health)	4A	34		3.17	Miles
UPPER ILLINOIS	71200011101	Newton	INK01B1_03A	DEHAAN DITCH	ESCHERICHIA COLI (E. COLI)	Recreational Use (Human Health)	4A	34		0.81	Miles
UPPER ILLINOIS	71200011101	Newton	INK01B1_04	DEHAAN DITCH	ESCHERICHIA COLI (E. COLI)	Recreational Use (Human Health)	4A	34		1.78	Miles
UPPER ILLINOIS	71200011101	Jasper	INK01B1_T1012	TYLER DITCH	ESCHERICHIA COLI (E. COLI)	Recreational Use (Human Health)	4A	34		6.26	Miles
UPPER ILLINOIS	71200011101	Jasper	INK01B1_T1013	TYLER DITCH	ESCHERICHIA COLI (E. COLI)	Recreational Use (Human Health)	4A	34		6.52	Miles
UPPER ILLINOIS	71200011101	Jasper	INK01B1_T1014	TYLER DITCH	ESCHERICHIA COLI (E. COLI)	Recreational Use (Human Health)	4A	34		4	Miles
UPPER ILLINOIS	71200011101	Jasper	INK01B1_T1015	BRENT DITCH	ESCHERICHIA COLI (E. COLI)	Recreational Use (Human Health)	4A	34		5.64	Miles
UPPER ILLINOIS	71200011101	Jasper	INK01B1_T1016	BRENT DITCH - UNNAMED TRIBUTARY	ESCHERICHIA COLI (E. COLI)	Recreational Use (Human Health)	4A	34		3.47	Miles
UPPER ILLINOIS	71200011101	Jasper	INK01B1_T1017	BRENT DITCH - UNNAMED TRIBUTARY	ESCHERICHIA COLI (E. COLI)	Recreational Use (Human Health)	4A	34		1.47	Miles
UPPER ILLINOIS	71200011101	Jasper	INK01B1_T1018	BRENT DITCH - UNNAMED TRIBUTARY	ESCHERICHIA COLI (E. COLI)	Recreational Use (Human Health)	4A	34		4.27	Miles
UPPER ILLINOIS	71200011101	Jasper	INK01B1_T1019	BRENT DITCH - UNNAMED TRIBUTARY	ESCHERICHIA COLI (E. COLI)	Recreational Use (Human Health)	4A	34		3.94	Miles
UPPER ILLINOIS	71200011101	Jasper	INK01B1_T1020	DEHAAN DITCH - UNNAMED TRIBUTARY	ESCHERICHIA COLI (E. COLI)	Recreational Use (Human Health)	4A	34		2.71	Miles
UPPER ILLINOIS	71200011101	Jasper/Newton	INK01B1_T1021	DEHAAN DITCH - UNNAMED TRIBUTARY	ESCHERICHIA COLI (E. COLI)	Recreational Use (Human Health)	4A	34		4.68	Miles
UPPER ILLINOIS	71200011101	Newton	INK01B1_T1022	DEHAAN DITCH - UNNAMED TRIBUTARY	ESCHERICHIA COLI (E. COLI)	Recreational Use (Human Health)	4A	34		0.91	Miles
UPPER ILLINOIS	71200011101	Newton	INK01B1_T1023	DEHAAN DITCH - UNNAMED TRIBUTARY	ESCHERICHIA COLI (E. COLI)	Recreational Use (Human Health)	4A	34		1.03	Miles
UPPER ILLINOIS	71200011103	Jasper/Lake	INK01B3_01	KANKAKEE RIVER	ESCHERICHIA COLI (E. COLI)	Recreational Use (Human Health)	4A	34		2.81	Miles
UPPER ILLINOIS	71200011103	Lake/Newton	INK01B3_02	KANKAKEE RIVER	ESCHERICHIA COLI (E. COLI)	Recreational Use (Human Health)	4A	34		3.88	Miles
UPPER ILLINOIS	71200011103	Lake/Newton	INK01B3_03	KANKAKEE RIVER	ESCHERICHIA COLI (E. COLI)	Recreational Use (Human Health)	4A	34		5.06	Miles
UPPER ILLINOIS	71200011103	Lake/Newton	INK01B3_04	KANKAKEE RIVER	ESCHERICHIA COLI (E. COLI)	Recreational Use (Human Health)	4A	34		3.41	Miles
UPPER ILLINOIS	71200011103	Lake	INK01B3_05	KANKAKEE RIVER	ESCHERICHIA COLI (E. COLI)	Recreational Use (Human Health)	4A	34		0.98	Miles
UPPER ILLINOIS	71200011103	Jasper/Lake	INK01B3_T1005	BROWN LEVEE DITCH	ESCHERICHIA COLI (E. COLI)	Recreational Use (Human Health)	4A	34		4.56	Miles
UPPER ILLINOIS	71200011103	Jasper	INK01B3_T1009	BROWN LEVEE DITCH	ESCHERICHIA COLI (E. COLI)	Recreational Use (Human Health)	4A	34		1.2	Miles
UPPER ILLINOIS	71200011103	Lake	INK01B3_T1016	BROWN LEVEE DITCH	ESCHERICHIA COLI (E. COLI)	Recreational Use (Human Health)	4A	34		3.41	Miles
UPPER ILLINOIS	71200011103	Lake	INK01B3_T1017	BROWN LEVEE DITCH - UNNAMED TRIBUTARY	ESCHERICHIA COLI (E. COLI)	Recreational Use (Human Health)	4A	34		9.3	Miles
UPPER ILLINOIS	71200011203	Newton	INK01C3_06	BEAVER LAKE DITCH	ESCHERICHIA COLI (E. COLI)	Recreational Use (Human Health)	4A	34		5.6	Miles
UPPER ILLINOIS	71200011203	Newton	INK01C3_T1001	BOGUS ISLAND DITCH - UNNAMED TRIBUTARY	ESCHERICHIA COLI (E. COLI)	Recreational Use (Human Health)	4A	34		6.41	Miles
UPPER ILLINOIS	71200011203	Newton	INK01C3_T1004	BEAVER LAKE DITCH - UNNAMED TRIBUTARY	ESCHERICHIA COLI (E. COLI)	Recreational Use (Human Health)	4A	34		3.04	Miles
UPPER ILLINOIS	71200011203	Newton	INK01C3_T1005	BOGUS ISLAND DITCH	ESCHERICHIA COLI (E. COLI)	Recreational Use (Human Health)	4A	34		19.21	Miles
UPPER ILLINOIS	71200011203	Newton	INK01C3_T1006	BEAVER LAKE DITCH - UNNAMED TRIBUTARY	ESCHERICHIA COLI (E. COLI)	Recreational Use (Human Health)	4A	34		2.92	Miles
UPPER ILLINOIS	71200011203	Newton	INK01C3_T1007	LAWLER DITCH	ESCHERICHIA COLI (E. COLI)	Recreational Use (Human Health)	4A	34		3.63	Miles
UPPER ILLINOIS	71200011203	Newton	INK01C3_T1008	LAWLER DITCH	ESCHERICHIA COLI (E. COLI)	Recreational Use (Human Health)	4A	34		2.91	Miles
UPPER ILLINOIS	71200011203	Newton	INK01C3_T1009	LAWLER DITCH	ESCHERICHIA COLI (E. COLI)	Recreational Use (Human Health)	4A	34		4	Miles
UPPER ILLINOIS	71200011203	Newton	INK01C3_T1010	REDDEN DITCH	ESCHERICHIA COLI (E. COLI)	Recreational Use (Human Health)	4A	34		16.31	Miles
UPPER ILLINOIS	71200011203	Newton	INK01C3_T1011	LAWLER DITCH	ESCHERICHIA COLI (E. COLI)	Recreational Use (Human Health)	4A	34		1.58	Miles
UPPER ILLINOIS	71200011203	Newton	INK01C3_T1012	LAWLER DITCH - UNNAMED TRIBUTARY	ESCHERICHIA COLI (E. COLI)	Recreational Use (Human Health)	4A	34		1.8	Miles
UPPER ILLINOIS	71200011203	Newton	INK01C3_T1013	LAWLER DITCH - UNNAMED TRIBUTARY	ESCHERICHIA COLI (E. COLI)	Recreational Use (Human Health)	4A	34		2.6	Miles
UPPER ILLINOIS	71200011203	Newton	INK01C3_T1014	LAWLER DITCH - UNNAMED TRIBUTARY	ESCHERICHIA COLI (E. COLI)	Recreational Use (Human Health)	4A	34		3.95	Miles
UPPER ILLINOIS	71200011203	Newton	INK01C3_T1015	LAWLER DITCH - UNNAMED TRIBUTARY	ESCHERICHIA COLI (E. COLI)	Recreational Use (Human Health)	4A	34		2.39	Miles
UPPER ILLINOIS	71200011205	Lake/Newton	INK01C5_01	KANKAKEE RIVER	ESCHERICHIA COLI (E. COLI)	Recreational Use (Human Health)	4A	34		4.05	Miles
UPPER ILLINOIS	71200011205	Lake/Newton	INK01C5_02	KANKAKEE RIVER	ESCHERICHIA COLI (E. COLI)	Recreational Use (Human Health)	4A	34		3.97	Miles
UPPER ILLINOIS	71200011205	Newton	INK01C5_T1003	BOGUS ISLAND DITCH	ESCHERICHIA COLI (E. COLI)	Recreational Use (Human Health)	4A	34		5.21	Miles
UPPER ILLINOIS	71200011302	Lake	INK01D2_03	STONY RUN HEADWATER	ESCHERICHIA COLI (E. COLI)	Recreational Use (Human Health)	4A	34		5.21	Miles
UPPER ILLINOIS	71200011302	Lake	INK01D2_05	STONY RUN	ESCHERICHIA COLI (E. COLI)	Recreational Use (Human Health)	4A	34		6.91	Miles
UPPER ILLINOIS	71200011302	Lake	INK01D2_06	STONY RUN	ESCHERICHIA COLI (E. COLI)	Recreational Use (Human Health)	4A	34		9.53	Miles
UPPER ILLINOIS	71200011302	Lake	INK01D2_T1007	STONY RUN- UNNAMED TRIBUTARY	ESCHERICHIA COLI (E. COLI)	Recreational Use (Human Health)	4A	34		1.24	Miles
UPPER ILLINOIS	71200011302	Lake	INK01D2_T1008	STONY RUN- UNNAMED TRIBUTARY	ESCHERICHIA COLI (E. COLI)	Recreational Use (Human Health)	4A	34		2.43	Miles
UPPER ILLINOIS	71200011304	Lake	INK01D4_03	GREISEL DITCH	ESCHERICHIA COLI (E. COLI)	Recreational Use (Human Health)	4A	34		10.4	Miles
UPPER ILLINOIS	71200011304	Lake	INK01D4_04	GREISEL DITCH	ESCHERICHIA COLI (E. COLI)	Recreational Use (Human Health)	4A	34		1.9	Miles
UPPER ILLINOIS	71200011304	Lake	INK01D4_05	GREISEL DITCH	ESCHERICHIA COLI (E. COLI)	Recreational Use (Human Health)	4A	34		1.71	Miles
UPPER ILLINOIS	71200011304	Lake	INK01D4_06	GREISEL DITCH	ESCHERICHIA COLI (E. COLI)	Recreational Use (Human Health)	4A	34		9.28	Miles
UPPER ILLINOIS	71200011304	Lake	INK01D4_T1006	EBERT DITCH	ESCHERICHIA COLI (E. COLI)	Recreational Use (Human Health)	4A	34		3.9	Miles
UPPER ILLINOIS	71200011305	Lake	INK01D5_02	SINGLETON DITCH	ESCHERICHIA COLI (E. COLI)	Recreational Use (Human Health)	4A	34		9.05	Miles
UPPER ILLINOIS	71200011305	Lake	INK01D5_03	SINGLETON DITCH	ESCHERICHIA COLI (E. COLI)	Recreational Use (Human Health)	4A	34		4.97	Miles
UPPER ILLINOIS	71200011305	Lake	INK01D5_04	SINGLETON DITCH	ESCHERICHIA COLI (E. COLI)	Recreational Use (Human Health)	4A	34		10.05	Miles
UPPER ILLINOIS	71200011305	Lake	INK01D5_T1001	LITTLE DITCH	ESCHERICHIA COLI (E. COLI)	Recreational Use (Human Health)	4A	34		11.44	Miles
UPPER ILLINOIS	71200011305	Lake	INK01D5_T1003	VANATTI DITCH	ESCHERICHIA COLI (E. COLI)	Recreational Use (Human Health)	4A	34		7.48	Miles
UPPER ILLINOIS	71200011305	Lake	INK01D5_T1004	SINGLETON DITCH - UNNAMED TRIBUTARY	ESCHERICHIA COLI (E. COLI)	Recreational Use (Human Health)	4A	34		4.67	Miles
UPPER ILLINOIS	71200011305	Lake	INK01D5_T1005	BRYANT DITCH	ESCHERICHIA COLI (E. COLI)	Recreational Use (Human Health)	4A	34		6	Miles
UPPER ILLINOIS	71200011305	Lake	INK01D5_T1006	BRYANT DITCH	ESCHERICHIA COLI (E. COLI)	Recreational Use (Human Health)	4A	34		4.38	Miles
UPPER ILLINOIS	71200011306	Lake	INK01D6_04	CEDAR CREEK (UPSTREAM OF CEDAR LAKE)	ESCHERICHIA COLI (E. COLI)	Recreational Use (Human Health)	4A	34		1.84	Miles
UPPER ILLINOIS	71200011306	Lake	INK01D6_05	CEDAR CREEK	ESCHERICHIA COLI (E. COLI)	Recreational Use (Human Health)	4A	34		3.39	Miles
UPPER ILLINOIS	71200011306	Lake	INK01D6_05A	CEDAR LAKE INLET	ESCHERICHIA COLI (E. COLI)	Recreational Use (Human Health)	4A	34		0.46	Miles
UPPER ILLINOIS	71200011306	Lake	INK01D6_08	CEDAR CREEK	ESCHERICHIA COLI (E. COLI)	Recreational Use (Human Health)	4A	34		3.9	Miles
UPPER ILLINOIS	71200011306	Lake	INK01D6_09	CEDAR CREEK	ESCHERICHIA COLI (E. COLI)	Recreational Use (Human Health)	4A	34		3.12	Miles
UPPER ILLINOIS	71200011306	Lake	INK01D6_T1004	FOSS DITCH	ESCHERICHIA COLI (E. COLI)	Recreational Use (Human Health)	4A	34		9.76	Miles
UPPER ILLINOIS	71200011306	Lake	INK01D6_T1006	MCCONNELL DITCH	ESCHERICHIA COLI (E. COLI)	Recreational Use (Human Health)	4A	34		4.47	Miles
UPPER ILLINOIS	71200011306	Lake	INK01D6_T1007	BIG BASS LAKE UNNAMED INLET	ESCHERICHIA COLI (E. COLI)	Recreational Use (Human Health)	4A	34		1.49	Miles
UPPER ILLINOIS	71200011306	Lake	INK01D6_T1008	LAKE DALECARLIA UNNAMED INLET	ESCHERICHIA COLI (E. COLI)	Recreational Use (Human Health)	4A	34		0.63	Miles
UPPER ILLINOIS	71200011308	Lake	INK01D8_02	WEST CREEK	ESCHERICHIA COLI (E. COLI)	Recreational Use (Human Health)	4A	34		2.35	Miles
UPPER ILLINOIS	71200011308	Lake	INK01D8_03	WEST CREEK	ESCHERICHIA COLI (E. COLI)	Recreational Use (Human Health)	4A	34		6.92	Miles
UPPER ILLINOIS	71200011308	Lake	INK01D8_T1008	WEST CREEK - UNNAMED TRIBUTARY	ESCHERICHIA COLI (E. COLI)	Recreational Use (Human Health)	4A	34		9.29	Miles
UPPER ILLINOIS	71200011308	Lake	INK01D8_T1009	WEST CREEK - UNNAMED TRIBUTARY	ESCHERICHIA COLI (E. COLI)	Recreational Use (Human Health)	4A	34		1.58	Miles

locations_CrosstabBASIN	HUC-12	LOCATION_DESCRIPTION	ASSESSMENT UNIT ID	ASSESSMENT_UNIT_NAME	PARAMETER	DESIGNATED USE	IR CATEGORY	CATEGORY 4A TMDL KEY	CATEGORY 4B/4C POLLUTION SOURCE	WATER_SIZE	WATER_UNIT
UPPER ILLINOIS	71200011308	Lake	INK01D8_T1011	BULL RUN	ESCHERICHIA COLI (E. COLI)	Recreational Use (Human Health)	4A	34		7.93	Miles
UPPER ILLINOIS	71200011308	Lake	INK01D8_T1012	WEST CREEK - UNNAMED TRIBUTARY	ESCHERICHIA COLI (E. COLI)	Recreational Use (Human Health)	4A	34		0.38	Miles
UPPER ILLINOIS	71200011308	Lake	INK01D8_T1013	WEST CREEK - UNNAMED TRIBUTARY	ESCHERICHIA COLI (E. COLI)	Recreational Use (Human Health)	4A	34		0.64	Miles
UPPER ILLINOIS	71200011308	Lake	INK01D8_T1014	WEST CREEK - UNNAMED TRIBUTARY	ESCHERICHIA COLI (E. COLI)	Recreational Use (Human Health)	4A	34		0.33	Miles
UPPER ILLINOIS	71200011308	Lake	INK01D8_T1015	WEST CREEK - UNNAMED TRIBUTARY	ESCHERICHIA COLI (E. COLI)	Recreational Use (Human Health)	4A	34		1.08	Miles
UPPER ILLINOIS	71200011308	Lake	INK01D8_T1015A	WEST CREEK - UNNAMED TRIBUTARY	ESCHERICHIA COLI (E. COLI)	Recreational Use (Human Health)	4A	34		1.9	Miles
UPPER ILLINOIS	71200011310	Lake	INK01DA_02	WEST CREEK	ESCHERICHIA COLI (E. COLI)	Recreational Use (Human Health)	4A	34		4.53	Miles
UPPER ILLINOIS	71200011310	Lake	INK01DA_03	WEST CREEK	ESCHERICHIA COLI (E. COLI)	Recreational Use (Human Health)	4A	34		5.6	Miles
UPPER ILLINOIS	71200011310	Lake	INK01DA_04	WEST CREEK	ESCHERICHIA COLI (E. COLI)	Recreational Use (Human Health)	4A	34		3.74	Miles
UPPER ILLINOIS	71200011310	Lake	INK01DA_T1001	WEST CREEK - UNNAMED TRIBUTARY	ESCHERICHIA COLI (E. COLI)	Recreational Use (Human Health)	4A	34		6.92	Miles
UPPER ILLINOIS	71200011311	Lake	INK01DB_02	SINGLETON DITCH	ESCHERICHIA COLI (E. COLI)	Recreational Use (Human Health)	4A	34		2.95	Miles
UPPER ILLINOIS	71200011311	Lake	INK01DB_03	SINGLETON DITCH	ESCHERICHIA COLI (E. COLI)	Recreational Use (Human Health)	4A	34		1.8	Miles
UPPER ILLINOIS	71200011311	Lake	INK01DB_04	SINGLETON DITCH	ESCHERICHIA COLI (E. COLI)	Recreational Use (Human Health)	4A	34		2.47	Miles
UPPER ILLINOIS	71200011311	Lake	INK01DB_T1003	BAILEY DITCH	ESCHERICHIA COLI (E. COLI)	Recreational Use (Human Health)	4A	34		14.36	Miles
UPPER ILLINOIS	71200011311	Lake	INK01DB_T1004	SINGLETON DITCH - UNNAMED TRIBUTARY	ESCHERICHIA COLI (E. COLI)	Recreational Use (Human Health)	4A	34		2.78	Miles
UPPER ILLINOIS	71200011311	Lake	INK01DB_T1005	SINGLETON DITCH - UNNAMED TRIBUTARY	ESCHERICHIA COLI (E. COLI)	Recreational Use (Human Health)	4A	34		2.01	Miles
UPPER ILLINOIS	71200011311	Lake	INK01DB_T1006	BRUCE DITCH	ESCHERICHIA COLI (E. COLI)	Recreational Use (Human Health)	4A	34		8.06	Miles
UPPER ILLINOIS	71200011311	Lake	INK01DB_T1007	BRUCE DITCH - UNNAMED TRIBUTARY	ESCHERICHIA COLI (E. COLI)	Recreational Use (Human Health)	4A	34		2.76	Miles
UPPER ILLINOIS	71200020103	Jasper	INK0213_02	OLIVER DITCH	ESCHERICHIA COLI (E. COLI)	Recreational Use (Human Health)	4A	34		4.65	Miles
UPPER ILLINOIS	71200020103	Jasper	INK0213_03	OLIVER DITCH	ESCHERICHIA COLI (E. COLI)	Recreational Use (Human Health)	4A	34		0.5	Miles
UPPER ILLINOIS	71200020103	Jasper	INK0213_04	OLIVER DITCH	ESCHERICHIA COLI (E. COLI)	Recreational Use (Human Health)	4A	34		7.5	Miles
UPPER ILLINOIS	71200020103	Jasper	INK0213_05	OLIVER DITCH	ESCHERICHIA COLI (E. COLI)	Recreational Use (Human Health)	4A	34		2.74	Miles
UPPER ILLINOIS	71200020103	Jasper	INK0213_06	OLIVER DITCH	ESCHERICHIA COLI (E. COLI)	Recreational Use (Human Health)	4A	34		2.13	Miles
UPPER ILLINOIS	71200020103	Jasper	INK0213_T1002	GRIGGS DITCH	ESCHERICHIA COLI (E. COLI)	Recreational Use (Human Health)	4A	34		16.51	Miles
UPPER ILLINOIS	71200020103	Jasper	INK0213_T1003	CALLAHAN DITCH	ESCHERICHIA COLI (E. COLI)	Recreational Use (Human Health)	4A	34		7.18	Miles
UPPER ILLINOIS	71200020103	Jasper	INK0213_T1005	JUNGLES DITCH	ESCHERICHIA COLI (E. COLI)	Recreational Use (Human Health)	4A	34		3.25	Miles
UPPER ILLINOIS	71200020103	Jasper	INK0213_T1006	PULLEN DITCH	ESCHERICHIA COLI (E. COLI)	Recreational Use (Human Health)	4A	34		1.71	Miles
UPPER ILLINOIS	71200020103	Jasper	INK0213_T1007	SLOUGH LATERAL	ESCHERICHIA COLI (E. COLI)	Recreational Use (Human Health)	4A	34		7.77	Miles
UPPER ILLINOIS	71200020103	Jasper	INK0213_T1008	SLOUGH LATERAL	ESCHERICHIA COLI (E. COLI)	Recreational Use (Human Health)	4A	34		1.72	Miles
UPPER ILLINOIS	71200020204	Benton/Jasper	INK0224_03	CARPENTER CREEK	ESCHERICHIA COLI (E. COLI)	Recreational Use (Human Health)	4A	34		7.48	Miles
UPPER ILLINOIS	71200020204	Jasper	INK0224_04	CARPENTER CREEK	ESCHERICHIA COLI (E. COLI)	Recreational Use (Human Health)	4A	34		3.11	Miles
UPPER ILLINOIS	71200020204	Jasper	INK0224_05	CARPENTER CREEK	ESCHERICHIA COLI (E. COLI)	Recreational Use (Human Health)	4A	34		0.42	Miles
UPPER ILLINOIS	71200020204	Jasper	INK0224_T1002	MAY DITCH	ESCHERICHIA COLI (E. COLI)	Recreational Use (Human Health)	4A	34		2.26	Miles
UPPER ILLINOIS	71200020204	Benton	INK0224_T1004	LAMBERT LATERAL	ESCHERICHIA COLI (E. COLI)	Recreational Use (Human Health)	4A	34		2.68	Miles
UPPER ILLINOIS	71200020205	Jasper	INK0225_03	CARPENTER CREEK	ESCHERICHIA COLI (E. COLI)	Recreational Use (Human Health)	4A	34		7.94	Miles
UPPER ILLINOIS	71200020205	Jasper	INK0225_04	CARPENTER CREEK	ESCHERICHIA COLI (E. COLI)	Recreational Use (Human Health)	4A	34		1.72	Miles
UPPER ILLINOIS	71200020205	Jasper	INK0225_05	CARPENTER CREEK	ESCHERICHIA COLI (E. COLI)	Recreational Use (Human Health)	4A	34		6.06	Miles
UPPER ILLINOIS	71200020205	Jasper	INK0225_T1010	CARPENTER CREEK - UNNAMED TRIBUTARY	ESCHERICHIA COLI (E. COLI)	Recreational Use (Human Health)	4A	34		3.12	Miles
UPPER ILLINOIS	71200020205	Jasper	INK0225_T1011	MAY DITCH	ESCHERICHIA COLI (E. COLI)	Recreational Use (Human Health)	4A	34		11.71	Miles
UPPER ILLINOIS	71200020205	Jasper	INK0225_T1013	CARPENTER CREEK - UNNAMED TRIBUTARY	ESCHERICHIA COLI (E. COLI)	Recreational Use (Human Health)	4A	34		1.83	Miles
UPPER ILLINOIS	71200020205	Jasper	INK0225_T1014	CARPENTER CREEK - UNNAMED TRIBUTARY	ESCHERICHIA COLI (E. COLI)	Recreational Use (Human Health)	4A	34		3.67	Miles
UPPER ILLINOIS	71200020205	Jasper	INK0225_T1015	CARPENTER CREEK-UNNAMED TRIBUTARY	ESCHERICHIA COLI (E. COLI)	Recreational Use (Human Health)	4A	34		2.09	Miles
UPPER ILLINOIS	71200020205	Jasper	INK0225_T1016	CARPENTER CREEK-UNNAMED TRIBUTARY	ESCHERICHIA COLI (E. COLI)	Recreational Use (Human Health)	4A	34		1.71	Miles
UPPER ILLINOIS	71200020205	Jasper	INK0225_T1017	CARPENTER CREEK-UNNAMED TRIBUTARY	ESCHERICHIA COLI (E. COLI)	Recreational Use (Human Health)	4A	34		1.98	Miles
UPPER ILLINOIS	71200020205	Jasper	INK0225_T1018	CARPENTER CREK-UNNAMED TRIBUTARY	ESCHERICHIA COLI (E. COLI)	Recreational Use (Human Health)	4A	34		4.57	Miles
UPPER ILLINOIS	71200020205	Benton/Jasper	INK0225_T1019	CARPENTER CREEK	ESCHERICHIA COLI (E. COLI)	Recreational Use (Human Health)	4A	34		5.59	Miles
UPPER ILLINOIS	71200020206	Jasper	INK0226_06	SLOUGH CREEK	ESCHERICHIA COLI (E. COLI)	Recreational Use (Human Health)	4A	34		2.44	Miles
UPPER ILLINOIS	71200020206	Jasper	INK0226_07	SLOUGH CREEK	ESCHERICHIA COLI (E. COLI)	Recreational Use (Human Health)	4A	34		5.08	Miles
UPPER ILLINOIS	71200020206	Jasper	INK0226_T1001	SLOUGH CREEK	ESCHERICHIA COLI (E. COLI)	Recreational Use (Human Health)	4A	34		2.66	Miles
UPPER ILLINOIS	71200020206	Jasper	INK0226_T1003	SLOUGH CREEK-UNNAMED TRIBUTARY	ESCHERICHIA COLI (E. COLI)	Recreational Use (Human Health)	4A	34		5.42	Miles
UPPER ILLINOIS	71200020206	Jasper	INK0226_T1004	SLOUGH CREEK-UNNAMED TRIBUTARY	ESCHERICHIA COLI (E. COLI)	Recreational Use (Human Health)	4A	34		4.81	Miles
UPPER ILLINOIS	71200020206	Jasper	INK0226_T1005	SLOUGH CREEK-UNNAMED TRIBUTARY	ESCHERICHIA COLI (E. COLI)	Recreational Use (Human Health)	4A	34		5.26	Miles
UPPER ILLINOIS	71200020303	Jasper	INK0233_02	IROQUOIS RIVER	ESCHERICHIA COLI (E. COLI)	Recreational Use (Human Health)	4A	34		4.22	Miles
UPPER ILLINOIS	71200020304	Jasper	INK0234_03	RYAN DITCH	ESCHERICHIA COLI (E. COLI)	Recreational Use (Human Health)	4A	34		5.42	Miles
UPPER ILLINOIS	71200020304	Jasper	INK0234_T1002	MAKEEVER HUFF DITCH	ESCHERICHIA COLI (E. COLI)	Recreational Use (Human Health)	4A	34		5.34	Miles
UPPER ILLINOIS	71200020304	Jasper	INK0234_T1003	RYAN DITCH - UNNAMED TRIBUTARY	ESCHERICHIA COLI (E. COLI)	Recreational Use (Human Health)	4A	34		2.56	Miles
UPPER ILLINOIS	71200020304	Jasper	INK0234_T1004	SAGE DITCH	ESCHERICHIA COLI (E. COLI)	Recreational Use (Human Health)	4A	34		2.43	Miles
UPPER ILLINOIS	71200020304	Jasper	INK0234_T1005	RYAN DITCH - UNNAMED DITCH	ESCHERICHIA COLI (E. COLI)	Recreational Use (Human Health)	4A	34		3.03	Miles
UPPER ILLINOIS	71200020305	Jasper	INK0235_03	IROQUOIS RIVER	ESCHERICHIA COLI (E. COLI)	Recreational Use (Human Health)	4A	34		1.48	Miles
UPPER ILLINOIS	71200020305	Jasper	INK0235_04	IROQUOIS RIVER	ESCHERICHIA COLI (E. COLI)	Recreational Use (Human Health)	4A	34		7.97	Miles
UPPER ILLINOIS	71200020305	Jasper	INK0235_T1001	MOORE DITCH	ESCHERICHIA COLI (E. COLI)	Recreational Use (Human Health)	4A	34		3.31	Miles
UPPER ILLINOIS	71200020401	Newton	INK0241_02	CURTIS CREEK	ESCHERICHIA COLI (E. COLI)	Recreational Use (Human Health)	4A	34		2.48	Miles
UPPER ILLINOIS	71200020401	Newton	INK0241_03	CURTIS CREEK	ESCHERICHIA COLI (E. COLI)	Recreational Use (Human Health)	4A	34		3.88	Miles
UPPER ILLINOIS	71200020401	Jasper/Newton	INK0241_04	CURTIS CREEK	ESCHERICHIA COLI (E. COLI)	Recreational Use (Human Health)	4A	34		7.89	Miles
UPPER ILLINOIS	71200020401	Jasper/Newton	INK0241_05	CURTIS CREEK	ESCHERICHIA COLI (E. COLI)	Recreational Use (Human Health)	4A	34		7.06	Miles
UPPER ILLINOIS	71200020401	Newton	INK0241_T1002	ELIJAH DITCH	ESCHERICHIA COLI (E. COLI)	Recreational Use (Human Health)	4A	34		6.25	Miles
UPPER ILLINOIS	71200020401	Newton	INK0241_T1003	LONG DITCH	ESCHERICHIA COLI (E. COLI)	Recreational Use (Human Health)	4A	34		2.83	Miles
UPPER ILLINOIS	71200020401	Jasper	INK0241_T1004	YEOMAN DITCH	ESCHERICHIA COLI (E. COLI)	Recreational Use (Human Health)	4A	34		5	Miles
UPPER ILLINOIS	71200020401	Jasper/Newton	INK0241_T1005	CURTIS CREEK - UNNAMED TRIBUTARY	ESCHERICHIA COLI (E. COLI)	Recreational Use (Human Health)	4A	34		3.13	Miles
UPPER ILLINOIS	71200020401	Newton	INK0241_T1006	CURTIS CREEK - UNNAMED TRIBUTARY	ESCHERICHIA COLI (E. COLI)	Recreational Use (Human Health)	4A	34		2.74	Miles
UPPER ILLINOIS	71200020401	Jasper/Newton	INK0241_T1007	CURTIS CREEK - UNNAMED TRIBUTARY	ESCHERICHIA COLI (E. COLI)	Recreational Use (Human Health)	4A	34		1.06	Miles
UPPER ILLINOIS	71200020401	Jasper/Newton	INK0241_T1008	CURTIS CREEK - UNNAMED TRIBUTARY	ESCHERICHIA COLI (E. COLI)	Recreational Use (Human Health)	4A	34		1.49	Miles
UPPER ILLINOIS	71200020401	Newton	INK0241_T1009	CURTIS CREEK	ESCHERICHIA COLI (E. COLI)	Recreational Use (Human Health)	4A	34		3.07	Miles
UPPER ILLINOIS	71200020401	Newton	INK0241_T1010	CURTIS CREEK - UNNAMED TRIBUTARY	ESCHERICHIA COLI (E. COLI)	Recreational Use (Human Health)	4A	34		3.84	Miles
UPPER ILLINOIS	71200020401	Jasper/Newton	INK0241_T1011	CURTIS CREEK - UNNAMED TRIBUTARY	ESCHERICHIA COLI (E. COLI)	Recreational Use (Human Health)	4A	34		2.19	Miles
UPPER ILLINOIS	71200020401	Newton	INK0241_T1012	CURTIS CREEK - UNNAMED TRIBUTARY	ESCHERICHIA COLI (E. COLI)	Recreational Use (Human Health)	4A	34		5.56	Miles

locations_CrosstabBASIN	HUC-12	LOCATION_DESCRIPTION	ASSESSMENT UNIT ID	ASSESSMENT_UNIT_NAME	PARAMETER	DESIGNATED USE	IR CATEGORY	CATEGORY 4A TMDL KEY	CATEGORY 4B/4C POLLUTION SOURCE	WATER_SIZE	WATER_UNIT
UPPER ILLINOIS	71200020401	Newton	INK0241_T1013	CURTIS CREEK - UNNAMED TRIBUTARY	ESCHERICHIA COLI (E. COLI)	Recreational Use (Human Health)	4A	34		4.78	Miles
UPPER ILLINOIS	71200020401	Newton	INK0241_T1014	CURTIS CREEK - UNNAMED TRIBUTARY	ESCHERICHIA COLI (E. COLI)	Recreational Use (Human Health)	4A	34		0.57	Miles
UPPER ILLINOIS	71200020401	Newton	INK0241_T1015	CURTIS CREEK - UNNAMED TRIBUTARY	ESCHERICHIA COLI (E. COLI)	Recreational Use (Human Health)	4A	34		2.27	Miles
UPPER ILLINOIS	71200020401	Newton	INK0241_T1016	CURTIS CREEK - UNNAMED TRIBUTARY	ESCHERICHIA COLI (E. COLI)	Recreational Use (Human Health)	4A	34		1.72	Miles
UPPER ILLINOIS	71200020403	Jasper/Newton	INK0243_03	KIRKPATRICK DITCH	ESCHERICHIA COLI (E. COLI)	Recreational Use (Human Health)	4A	34		7.81	Miles
UPPER ILLINOIS	71200020403	Newton	INK0243_04	HUNTER DITCH	ESCHERICHIA COLI (E. COLI)	Recreational Use (Human Health)	4A	34		1.99	Miles
UPPER ILLINOIS	71200020403	Newton	INK0243_05	HUNTER DITCH	ESCHERICHIA COLI (E. COLI)	Recreational Use (Human Health)	4A	34		6.04	Miles
UPPER ILLINOIS	71200020403	Jasper	INK0243_06	GUSHWA DITCH	ESCHERICHIA COLI (E. COLI)	Recreational Use (Human Health)	4A	34		11.2	Miles
UPPER ILLINOIS	71200020403	Newton	INK0243_T1001	HUNTER DITCH - UNNAMED TRIBUTARY	ESCHERICHIA COLI (E. COLI)	Recreational Use (Human Health)	4A	34		3.32	Miles
UPPER ILLINOIS	71200020403	Newton	INK0243_T1002	MORAN DITCH	ESCHERICHIA COLI (E. COLI)	Recreational Use (Human Health)	4A	34		3.4	Miles
UPPER ILLINOIS	71200020403	Newton	INK0243_T1003	WEISS DITCH	ESCHERICHIA COLI (E. COLI)	Recreational Use (Human Health)	4A	34		2.7	Miles
UPPER ILLINOIS	71200020403	Jasper/Newton	INK0243_T1004	HUNTER DITCH	ESCHERICHIA COLI (E. COLI)	Recreational Use (Human Health)	4A	34		5.08	Miles
UPPER ILLINOIS	71200020404	Newton	INK0244_02	DARROCH DITCH	ESCHERICHIA COLI (E. COLI)	Recreational Use (Human Health)	4A	34		9.18	Miles
UPPER ILLINOIS	71200020405	Newton	INK0245_02	IROQUOIS RIVER	ESCHERICHIA COLI (E. COLI)	Recreational Use (Human Health)	4A	34		1.41	Miles
UPPER ILLINOIS	71200020405	Newton	INK0245_03	IROQUOIS RIVER	ESCHERICHIA COLI (E. COLI)	Recreational Use (Human Health)	4A	34		6.49	Miles
UPPER ILLINOIS	71200020405	Jasper/Newton	INK0245_T1001	MOSQUITO CREEK	ESCHERICHIA COLI (E. COLI)	Recreational Use (Human Health)	4A	34		6.62	Miles
UPPER ILLINOIS	71200020405	Jasper	INK0245_T1002	SIMONIN DITCH	ESCHERICHIA COLI (E. COLI)	Recreational Use (Human Health)	4A	34		5.37	Miles
UPPER ILLINOIS	71200020405	Newton	INK0245_T1003	IROQUOIS RIVER-UNNAMED TRIBUTARY	ESCHERICHIA COLI (E. COLI)	Recreational Use (Human Health)	4A	34		4.15	Miles
UPPER ILLINOIS	71200020405	Newton	INK0245_T1005	JONES DITCH	ESCHERICHIA COLI (E. COLI)	Recreational Use (Human Health)	4A	34		3.77	Miles
UPPER ILLINOIS	71200020405	Newton	INK0245_T1006	BARTEN DITCH	ESCHERICHIA COLI (E. COLI)	Recreational Use (Human Health)	4A	34		5.73	Miles
UPPER ILLINOIS	71200020405	Newton	INK0245_T1007	HICKORY BRANCH	ESCHERICHIA COLI (E. COLI)	Recreational Use (Human Health)	4A	34		2.83	Miles
UPPER ILLINOIS	71200020405	Newton	INK0245_T1008	BATTLEDAY DITCH	ESCHERICHIA COLI (E. COLI)	Recreational Use (Human Health)	4A	34		1.93	Miles
UPPER ILLINOIS	71200020405	Newton	INK0245_T1009	BATTLEDAY DITCH	ESCHERICHIA COLI (E. COLI)	Recreational Use (Human Health)	4A	34		1.91	Miles
UPPER ILLINOIS	71200020405	Newton	INK0245_T1010	CLINE DITCH	ESCHERICHIA COLI (E. COLI)	Recreational Use (Human Health)	4A	34		5.62	Miles
UPPER ILLINOIS	71200020405	Newton	INK0245_T1011	CAMBLIN DITCH	ESCHERICHIA COLI (E. COLI)	Recreational Use (Human Health)	4A	34		1.79	Miles
UPPER ILLINOIS	71200020502	Newton	INK0252_05	WHALEY DITCH	ESCHERICHIA COLI (E. COLI)	Recreational Use (Human Health)	4A	34		0.47	Miles
UPPER ILLINOIS	71200020502	Newton	INK0252_06	WHALEY DITCH	ESCHERICHIA COLI (E. COLI)	Recreational Use (Human Health)	4A	34		8.57	Miles
UPPER ILLINOIS	71200020503	Newton	INK0253_02	IROQUOIS RIVER	ESCHERICHIA COLI (E. COLI)	Recreational Use (Human Health)	4A	34		4.43	Miles
UPPER ILLINOIS	71200020503	Newton	INK0253_03	IROQUOIS RIVER	ESCHERICHIA COLI (E. COLI)	Recreational Use (Human Health)	4A	34		6.21	Miles
UPPER ILLINOIS	71200020503	Newton	INK0253_04	IROQUOIS RIVER	ESCHERICHIA COLI (E. COLI)	Recreational Use (Human Health)	4A	34		5.41	Miles
UPPER ILLINOIS	71200020505	Newton	INK0255_05	MONTGOMERY DITCH	ESCHERICHIA COLI (E. COLI)	Recreational Use (Human Health)	4A	34		0.79	Miles
UPPER ILLINOIS	71200020505	Newton	INK0255_06	MONTGOMERY DITCH	ESCHERICHIA COLI (E. COLI)	Recreational Use (Human Health)	4A	34		2.73	Miles
UPPER ILLINOIS	71200020505	Benton/Newton	INK0255_T1005	TALLEY DITCH	ESCHERICHIA COLI (E. COLI)	Recreational Use (Human Health)	4A	34		7.52	Miles
UPPER ILLINOIS	71200020505	Newton	INK0255_T1007	MONTGOMERY DITCH - UNNAMED TRIBUTARY (LTD)	ESCHERICHIA COLI (E. COLI)	Recreational Use (Human Health)	4A	34		1.45	Miles
UPPER ILLINOIS	71200020505	Benton/Newton	INK0255_T1008	MORRISON DITCH	ESCHERICHIA COLI (E. COLI)	Recreational Use (Human Health)	4A	34		10.35	Miles
UPPER ILLINOIS	71200020505	Benton/Newton	INK0255_T1009	KENT DITCH	ESCHERICHIA COLI (E. COLI)	Recreational Use (Human Health)	4A	34		4.78	Miles
UPPER ILLINOIS	71200020505	Newton	INK0255_T1010	KENT DITCH	ESCHERICHIA COLI (E. COLI)	Recreational Use (Human Health)	4A	34		1.45	Miles
UPPER ILLINOIS	71200020505	Newton	INK0255_T1011	KENT DITCH	ESCHERICHIA COLI (E. COLI)	Recreational Use (Human Health)	4A	34		2.36	Miles
UPPER ILLINOIS	71200020505	Newton	INK0255_T1013	IROQUOIS RIVER - UNNAMED TRIBUTARY	ESCHERICHIA COLI (E. COLI)	Recreational Use (Human Health)	4A	34		1.74	Miles
UPPER ILLINOIS	71200020506	Newton	INK0256_01	MONTGOMERY DITCH	ESCHERICHIA COLI (E. COLI)	Recreational Use (Human Health)	4A	34		1.97	Miles
UPPER ILLINOIS	71200020506	Newton	INK0256_T1004	SHELDON CREEK	ESCHERICHIA COLI (E. COLI)	Recreational Use (Human Health)	4A	34		5.35	Miles
UPPER ILLINOIS	71200020506	Newton	INK0256_T1005	BONHAM DITCH	ESCHERICHIA COLI (E. COLI)	Recreational Use (Human Health)	4A	34		5.68	Miles
UPPER ILLINOIS	71200020506	Benton/Newton	INK0256_T1006	BOWTON DITCH	ESCHERICHIA COLI (E. COLI)	Recreational Use (Human Health)	4A	34		6.65	Miles
UPPER ILLINOIS	71200020702	Benton	INK0272_05	MUD CREEK	ESCHERICHIA COLI (E. COLI)	Recreational Use (Human Health)	4A	34		2.09	Miles
UPPER ILLINOIS	71200020702	Benton	INK0272_T1007	MUD CREEK-UNNAMED TRIBUTARY	ESCHERICHIA COLI (E. COLI)	Recreational Use (Human Health)	4A	34		7.7	Miles
UPPER ILLINOIS	71200020702	Benton	INK0272_T1008	MUD CREEK-UNNAMED TRIBUTARY	ESCHERICHIA COLI (E. COLI)	Recreational Use (Human Health)	4A	34		7.91	Miles
UPPER ILLINOIS	71200020702	Benton	INK0272_T1009	MUD CREEK-UNNAMED TRIBUTARY	ESCHERICHIA COLI (E. COLI)	Recreational Use (Human Health)	4A	34		4.49	Miles
UPPER ILLINOIS	71200020702	Benton	INK0272_T1010	COON CREEK	ESCHERICHIA COLI (E. COLI)	Recreational Use (Human Health)	4A	34		8.11	Miles
UPPER ILLINOIS	71200020702	Benton	INK0272_T1011	GRETENCORD DITCH	ESCHERICHIA COLI (E. COLI)	Recreational Use (Human Health)	4A	34		6.09	Miles
UPPER ILLINOIS	71200020703	Benton	INK0273_01	FINIGAN DITCH	ESCHERICHIA COLI (E. COLI)	Recreational Use (Human Health)	4A	34		17.38	Miles
UPPER ILLINOIS	71200020703	Benton	INK0273_T1001	KULT DITCH	ESCHERICHIA COLI (E. COLI)	Recreational Use (Human Health)	4A	34		7.53	Miles
UPPER ILLINOIS	71200020705	Benton	INK0275_02	SUGAR CREEK	ESCHERICHIA COLI (E. COLI)	Recreational Use (Human Health)	4A	34		6.62	Miles
UPPER ILLINOIS	71200020705	Benton	INK0275_03	SUGAR CREEK	ESCHERICHIA COLI (E. COLI)	Recreational Use (Human Health)	4A	34		4.25	Miles
UPPER ILLINOIS	71200020705	Benton	INK0275_T1001	SUGAR CREEK - UNNAMED TRIBUTARY	ESCHERICHIA COLI (E. COLI)	Recreational Use (Human Health)	4A	34		1.8	Miles
UPPER ILLINOIS	71200020705	Benton	INK0275_T1002	SUGAR CREEK - UNNAMED TRIBUTARY	ESCHERICHIA COLI (E. COLI)	Recreational Use (Human Health)	4A	34		1.12	Miles
UPPER ILLINOIS	71200020705	Benton	INK0275_T1003	SUGAR CREEK - UNNAMED TRIBUTARY	ESCHERICHIA COLI (E. COLI)	Recreational Use (Human Health)	4A	34		1.48	Miles
UPPER ILLINOIS	71200020705	Benton	INK0275_T1004	SUGAR CREEK - UNNAMED TRIBUTARY	ESCHERICHIA COLI (E. COLI)	Recreational Use (Human Health)	4A	34		2.36	Miles
UPPER ILLINOIS	71200020705	Benton	INK0275_T1005	SUGAR CREEK - UNNAMED TRIBUTARY	ESCHERICHIA COLI (E. COLI)	Recreational Use (Human Health)	4A	34		2.92	Miles
UPPER ILLINOIS	71200020705	Benton	INK0275_T1006	SUGAR CREEK - UNNAMED TRIBUTARY	ESCHERICHIA COLI (E. COLI)	Recreational Use (Human Health)	4A	34		1.59	Miles
UPPER ILLINOIS	71200021302	Newton	INK02D2_02	BEAVER CREEK	ESCHERICHIA COLI (E. COLI)	Recreational Use (Human Health)	4A	34		3.77	Miles
UPPER ILLINOIS	71200021302	Newton	INK02D2_T1001	SHEEP DITCH	ESCHERICHIA COLI (E. COLI)	Recreational Use (Human Health)	4A	34		7.9	Miles
UPPER ILLINOIS	71200021302	Newton	INK02D2_T1003	BEAVER CREEK-UNNAMED TRIBUTARY	ESCHERICHIA COLI (E. COLI)	Recreational Use (Human Health)	4A	34		1.74	Miles
UPPER ILLINOIS	71200021302	Newton	INK02D2_T1004	DEARDURFF DITCH	ESCHERICHIA COLI (E. COLI)	Recreational Use (Human Health)	4A	34		5.56	Miles
UPPER ILLINOIS	71200021303	Newton	INK02D3_02	BEAVER CREEK	ESCHERICHIA COLI (E. COLI)	Recreational Use (Human Health)	4A	34		1.4	Miles
UPPER ILLINOIS	71200021303	Newton	INK02D3_03	BEAVER CREEK	ESCHERICHIA COLI (E. COLI)	Recreational Use (Human Health)	4A	34		8.96	Miles
UPPER ILLINOIS	71200021303	Newton	INK02D3_T1001	SALISBURY DITCH	ESCHERICHIA COLI (E. COLI)	Recreational Use (Human Health)	4A	34		18.17	Miles
UPPER ILLINOIS	71200030305	Lake	INK0335_01	LITTLE CALUMET RIVER	ESCHERICHIA COLI (E. COLI)	Recreational Use (Human Health)	4A	11		10.69	Miles
OHIO TRIBUTARIES	51401010206	Switzerland	INN0126_T1006	DRY FORK	BIOLOGICAL INTEGRITY	Warm Water Aquatic Life	4C		NATURAL SOURCES	7.02	Miles
OHIO TRIBUTARIES	51401040601	Scott/Washington	INN0461_01	POPLAR BRANCH	ESCHERICHIA COLI (E. COLI)	Recreational Use (Human Health)	4A	50		5.57	Miles
OHIO TRIBUTARIES	51401040601	Washington	INN0461_02	POPLAR BRANCH	ESCHERICHIA COLI (E. COLI)	Recreational Use (Human Health)	4A	50		1.23	Miles
OHIO TRIBUTARIES	51401040601	Washington	INN0461_03	SOUTH FORK BLUE RIVER	ESCHERICHIA COLI (E. COLI)	Recreational Use (Human Health)	4A	50		6.41	Miles
OHIO TRIBUTARIES	51401040601	Washington	INN0461_04	SOUTH FORK BLUE RIVER	ESCHERICHIA COLI (E. COLI)	Recreational Use (Human Health)	4A	50		3.43	Miles
OHIO TRIBUTARIES	51401040601	Washington	INN0461_T1006	SPRINGLE CREEK	ESCHERICHIA COLI (E. COLI)	Recreational Use (Human Health)	4A	50		1.95	Miles
OHIO TRIBUTARIES	51401040601	Washington	INN0461_T1007	SPRINGLE CREEK	ESCHERICHIA COLI (E. COLI)	Recreational Use (Human Health)	4A	50		1.18	Miles
OHIO TRIBUTARIES	51401040601	Washington	INN0461_T1008	SPRINGLE CREEK	ESCHERICHIA COLI (E. COLI)	Recreational Use (Human Health)	4A	50		1.11	Miles
OHIO TRIBUTARIES	51401040601	Washington	INN0461_T1009	SOUTH FORK BLUE RIVER - UNNAMED TRIBUTARY	ESCHERICHIA COLI (E. COLI)	Recreational Use (Human Health)	4A	50		4.41	Miles

locations_CrosstabBASIN	HUC-12	LOCATION_DESCRIPTION	ASSESSMENT UNIT ID	ASSESSMENT_UNIT_NAME	PARAMETER	DESIGNATED USE	IR CATEGORY	CATEGORY 4A TMDL KEY	CATEGORY 4B/4C POLLUTION SOURCE	WATER_SIZE	WATER_UNIT
OHIO TRIBUTARIES	51401040601	Washington	INN0461_T1012	HONEY RUN	ESCHERICHIA COLI (E. COLI)	Recreational Use (Human Health)	4A	50		1.14	Miles
OHIO TRIBUTARIES	51401040601	Washington	INN0461_T1014	WHISKEY RUN	ESCHERICHIA COLI (E. COLI)	Recreational Use (Human Health)	4A	50		0.98	Miles
OHIO TRIBUTARIES	51401040601	Washington	INN0461_T1018	JEFF BRANCH	ESCHERICHIA COLI (E. COLI)	Recreational Use (Human Health)	4A	50		3.32	Miles
OHIO TRIBUTARIES	51401040601	Washington	INN0461_T1025	SPRINGLE CREEK	ESCHERICHIA COLI (E. COLI)	Recreational Use (Human Health)	4A	50		1.98	Miles
OHIO TRIBUTARIES	51401040601	Washington	INN0461_T1026	SPRINGLE CREEK	ESCHERICHIA COLI (E. COLI)	Recreational Use (Human Health)	4A	50		2.81	Miles
OHIO TRIBUTARIES	51401040602	Washington	INN0462_01	SOUTH FORK BLUE RIVER	ESCHERICHIA COLI (E. COLI)	Recreational Use (Human Health)	4A	50		2.43	Miles
OHIO TRIBUTARIES	51401040602	Washington	INN0462_02	SOUTH FORK BLUE RIVER	ESCHERICHIA COLI (E. COLI)	Recreational Use (Human Health)	4A	50		8.34	Miles
OHIO TRIBUTARIES	51401040602	Washington	INN0462_T1007	SOUTH FORK BLUE RIVER - UNNAMED TRIBUTARY	ESCHERICHIA COLI (E. COLI)	Recreational Use (Human Health)	4A	50		1.75	Miles
OHIO TRIBUTARIES	51401040602	Washington	INN0462_T1008	SOUTH FORK BLUE RIVER - UNNAMED TRIBUTARY	ESCHERICHIA COLI (E. COLI)	Recreational Use (Human Health)	4A	50		0.43	Miles
OHIO TRIBUTARIES	51401040602	Washington	INN0462_T1009	SOUTH FORK BLUE RIVER - UNNAMED TRIBUTARY	ESCHERICHIA COLI (E. COLI)	Recreational Use (Human Health)	4A	50		3.78	Miles
OHIO TRIBUTARIES	51401040602	Washington	INN0462_T1010	SOUTH FORK BLUE RIVER - UNNAMED TRIBUTARY	ESCHERICHIA COLI (E. COLI)	Recreational Use (Human Health)	4A	50		0.6	Miles
OHIO TRIBUTARIES	51401040602	Washington	INN0462_T1012	SOUTH FORK BLUE RIVER - UNNAMED TRIBUTARY	ESCHERICHIA COLI (E. COLI)	Recreational Use (Human Health)	4A	50		1.59	Miles
OHIO TRIBUTARIES	51401040602	Washington	INN0462_T1013	SOUTH FORK BLUE RIVER - UNNAMED TRIBUTARY	ESCHERICHIA COLI (E. COLI)	Recreational Use (Human Health)	4A	50		1.66	Miles
OHIO TRIBUTARIES	51401040602	Washington	INN0462_T1018	SOUTH FORK BLUE RIVER - UNNAMED TRIBUTARY	ESCHERICHIA COLI (E. COLI)	Recreational Use (Human Health)	4A	50		0.63	Miles
OHIO TRIBUTARIES	51401040603	Floyd/Washington	INN0463_01	BEAR CREEK	ESCHERICHIA COLI (E. COLI)	Recreational Use (Human Health)	4A	50		4.92	Miles
OHIO TRIBUTARIES	51401040603	Washington	INN0463_02	BEAR CREEK	ESCHERICHIA COLI (E. COLI)	Recreational Use (Human Health)	4A	50		3.1	Miles
OHIO TRIBUTARIES	51401040603	Washington	INN0463_03	BEAR CREEK	ESCHERICHIA COLI (E. COLI)	Recreational Use (Human Health)	4A	50		4.22	Miles
OHIO TRIBUTARIES	51401040603	Washington	INN0463_04	BEAR CREEK	ESCHERICHIA COLI (E. COLI)	Recreational Use (Human Health)	4A	50		3.75	Miles
OHIO TRIBUTARIES	51401040603	Floyd/Clark	INN0463_T1001	BEAR CREEK - UNNAMED TRIBUTARY	ESCHERICHIA COLI (E. COLI)	Recreational Use (Human Health)	4A	50		2.2	Miles
OHIO TRIBUTARIES	51401040603	Floyd/Harrison	INN0463_T1002A	BEAR CREEK - UNNAMED TRIBUTARY	ESCHERICHIA COLI (E. COLI)	Recreational Use (Human Health)	4A	50		0.81	Miles
OHIO TRIBUTARIES	51401040603	Harrison/Washington	INN0463_T1003	BEAR CREEK - UNNAMED TRIBUTARY	ESCHERICHIA COLI (E. COLI)	Recreational Use (Human Health)	4A	50		0.63	Miles
OHIO TRIBUTARIES	51401040603	Washington	INN0463_T1004	LITTLE BEAR CREEK	ESCHERICHIA COLI (E. COLI)	Recreational Use (Human Health)	4A	50		4.89	Miles
OHIO TRIBUTARIES	51401040603	Washington	INN0463_T1005	LITTLE BEAR CREEK	ESCHERICHIA COLI (E. COLI)	Recreational Use (Human Health)	4A	50		3.57	Miles
OHIO TRIBUTARIES	51401040603	Washington	INN0463_T1006	BEAR CREEK - UNNAMED TRIBUTARY	ESCHERICHIA COLI (E. COLI)	Recreational Use (Human Health)	4A	50		0.62	Miles
OHIO TRIBUTARIES	51401040604	Washington	INN0464_01	SOUTH FORK BLUE RIVER	ESCHERICHIA COLI (E. COLI)	Recreational Use (Human Health)	4A	50		9.2	Miles
OHIO TRIBUTARIES	51401040604	Washington	INN0464_02	SOUTH FORK BLUE RIVER	ESCHERICHIA COLI (E. COLI)	Recreational Use (Human Health)	4A	50		1.73	Miles
OHIO TRIBUTARIES	51401040604	Washington	INN0464_03	SOUTH FORK BLUE RIVER	ESCHERICHIA COLI (E. COLI)	Recreational Use (Human Health)	4A	50		1.46	Miles
OHIO TRIBUTARIES	51401040604	Washington	INN0464_T1003	SOUTH FORK BLUE RIVER - UNNAMED TRIBUTARY	ESCHERICHIA COLI (E. COLI)	Recreational Use (Human Health)	4A	50		1.58	Miles
OHIO TRIBUTARIES	51401040604	Washington	INN0464_T1005	PUNCH RUN	ESCHERICHIA COLI (E. COLI)	Recreational Use (Human Health)	4A	50		4.72	Miles
OHIO TRIBUTARIES	51401040604	Washington	INN0464_T1006	PUNCH RUN	ESCHERICHIA COLI (E. COLI)	Recreational Use (Human Health)	4A	50		3.15	Miles
OHIO TRIBUTARIES	51401040604	Washington	INN0464_T1007	PUNCH RUN - UNNAMED TRIBUTARY	ESCHERICHIA COLI (E. COLI)	Recreational Use (Human Health)	4A	50		2.46	Miles
OHIO TRIBUTARIES	51401040604	Washington	INN0464_T1008	PUNCH RUN - UNNAMED TRIBUTARY	ESCHERICHIA COLI (E. COLI)	Recreational Use (Human Health)	4A	50		2.32	Miles
OHIO TRIBUTARIES	51401040604	Washington	INN0464_T1009	PUNCH RUN - UNNAMED TRIBUTARY	ESCHERICHIA COLI (E. COLI)	Recreational Use (Human Health)	4A	50		1.24	Miles
OHIO TRIBUTARIES	51401040604	Washington	INN0464_T1011	PUNCH RUN - UNNAMED TRIBUTARY	ESCHERICHIA COLI (E. COLI)	Recreational Use (Human Health)	4A	50		1.04	Miles
OHIO TRIBUTARIES	51401040606	Washington	INN0466_01	SOUTH FORK BLUE RIVER	ESCHERICHIA COLI (E. COLI)	Recreational Use (Human Health)	4A	50		2.93	Miles
OHIO TRIBUTARIES	51401040606	Washington	INN0466_02	SOUTH FORK BLUE RIVER	ESCHERICHIA COLI (E. COLI)	Recreational Use (Human Health)	4A	50		4.47	Miles
OHIO TRIBUTARIES	51401040606	Washington	INN0466_03	SOUTH FORK BLUE RIVER	ESCHERICHIA COLI (E. COLI)	Recreational Use (Human Health)	4A	50		2.95	Miles
OHIO TRIBUTARIES	51401040606	Washington	INN0466_04	SOUTH FORK BLUE RIVER	ESCHERICHIA COLI (E. COLI)	Recreational Use (Human Health)	4A	50		1.57	Miles
OHIO TRIBUTARIES	51401040606	Washington	INN0466_05	SOUTH FORK BLUE RIVER	ESCHERICHIA COLI (E. COLI)	Recreational Use (Human Health)	4A	50		0.73	Miles
OHIO TRIBUTARIES	51401040606	Washington	INN0466_06	SOUTH FORK BLUE RIVER	ESCHERICHIA COLI (E. COLI)	Recreational Use (Human Health)	4A	50		0.77	Miles
OHIO TRIBUTARIES	51401040606	Washington	INN0466_09	SOUTH FORK BLUE RIVER (OSRW)	ESCHERICHIA COLI (E. COLI)	Recreational Use (Human Health)	4A	50		1.47	Miles
OHIO TRIBUTARIES	51401040606	Washington	INN0466_T1004	LICKING CREEK	ESCHERICHIA COLI (E. COLI)	Recreational Use (Human Health)	4A	50		1.73	Miles
PATOKA RIVER	51202090201	Dubois	INP0921_T1021	HALL CREEK - UNNAMED TRIBUTARY	BIOLOGICAL INTEGRITY	Warm Water Aquatic Life	4C		CHANNELIZATION	4.73	Miles
PATOKA RIVER	51202090301	Spencer	INP0931_02	HUNLEY CREEK	BIOLOGICAL INTEGRITY	Warm Water Aquatic Life	4C		CHANNELIZATION and HABITAT MODIFICATON - OTHER THAN HYDROMODIFICATION	8.11	Miles
OHIO TRIBUTARIES	50902030304	Dearborn	INV0334_T1005	TURKEY FORK	BIOLOGICAL INTEGRITY	Warm Water Aquatic Life	4B		PACKAGE PLANT OR OTHER PERMITTED SMALL FLOWS DISCHARGES	0.71	Miles
OHIO TRIBUTARIES	50902030304	Dearborn	INV0334_T1005	TURKEY FORK	CHLORIDE	Warm Water Aquatic Life	4B		PACKAGE PLANT OR OTHER PERMITTED SMALL FLOWS DISCHARGES	0.71	Miles
OHIO TRIBUTARIES	50902030304	Dearborn	INV0334_T1011	TURKEY FORK	CHLORIDE	Warm Water Aquatic Life	4B		PACKAGE PLANT OR OTHER PERMITTED SMALL FLOWS DISCHARGES	1.74	Miles
OHIO TRIBUTARIES	50902030304	Dearborn	INV0334_T1011	TURKEY FORK	BIOLOGICAL INTEGRITY	Warm Water Aquatic Life	4B		PACKAGE PLANT OR OTHER PERMITTED SMALL FLOWS DISCHARGES	1.74	Miles
OHIO TRIBUTARIES	50902030304	Dearborn	INV0334_T1012	TURKEY FORK	BIOLOGICAL INTEGRITY	Warm Water Aquatic Life	4B		PACKAGE PLANT OR OTHER PERMITTED SMALL FLOWS DISCHARGES	0.7	Miles
OHIO TRIBUTARIES	50902030304	Dearborn	INV0334_T1012	TURKEY FORK	CHLORIDE	Warm Water Aquatic Life	4B		PACKAGE PLANT OR OTHER PERMITTED SMALL FLOWS DISCHARGES	0.7	Miles
WEST FORK WHITE	51202010101	Randolph	INW0111_03	WHITE RIVER	ESCHERICHIA COLI (E. COLI)	Recreational Use (Human Health)	4A	41		21.06	Miles
WEST FORK WHITE	51202010101	Randolph	INW0111_T1002	COLVIN DITCH	ESCHERICHIA COLI (E. COLI)	Recreational Use (Human Health)	4A	41		2.39	Miles
WEST FORK WHITE	51202010101	Randolph	INW0111_T1003	OWL CREEK	ESCHERICHIA COLI (E. COLI)	Recreational Use (Human Health)	4A	41		6.48	Miles
WEST FORK WHITE	51202010102	Randolph	INW0112_02	WHITE RIVER	ESCHERICHIA COLI (E. COLI)	Recreational Use (Human Health)	4A	41		0.77	Miles
WEST FORK WHITE	51202010102	Randolph	INW0112_03	WHITE RIVER	ESCHERICHIA COLI (E. COLI)	Recreational Use (Human Health)	4A	41		5.91	Miles
WEST FORK WHITE	51202010102	Randolph	INW0112_04	WHITE RIVER	ESCHERICHIA COLI (E. COLI)	Recreational Use (Human Health)	4A	41		2.75	Miles
WEST FORK WHITE	51202010102	Randolph	INW0112_05	WHITE RIVER	ESCHERICHIA COLI (E. COLI)	Recreational Use (Human Health)	4A	41		0.64	Miles
WEST FORK WHITE	51202010102	Randolph	INW0112_06	WHITE RIVER	ESCHERICHIA COLI (E. COLI)	Recreational Use (Human Health)	4A	41		0.65	Miles
WEST FORK WHITE	51202010102	Randolph	INW0112_T1003	WHITE RIVER - UNNAMED TRIBUTARY	ESCHERICHIA COLI (E. COLI)	Recreational Use (Human Health)	4A	41		3.28	Miles
WEST FORK WHITE	51202010102	Randolph	INW0112_T1007	PEACH CREEK	ESCHERICHIA COLI (E. COLI)	Recreational Use (Human Health)	4A	41		6.28	Miles
WEST FORK WHITE	51202010102	Randolph	INW0112_T1008	PEACH CREEK	ESCHERICHIA COLI (E. COLI)	Recreational Use (Human Health)	4A	41		1.09	Miles
WEST FORK WHITE	51202010102	Randolph	INW0112_T1009	WHITE RIVER - UNNAMED TRIBUTARY	ESCHERICHIA COLI (E. COLI)	Recreational Use (Human Health)	4A	41		1.23	Miles
WEST FORK WHITE	51202010102	Randolph	INW0112_T1010	SALT CREEK	ESCHERICHIA COLI (E. COLI)	Recreational Use (Human Health)	4A	41		12.01	Miles
WEST FORK WHITE	51202010102	Randolph	INW0112_T1011	SALT CREEK	ESCHERICHIA COLI (E. COLI)	Recreational Use (Human Health)	4A	41		1.73	Miles
WEST FORK WHITE	51202010102	Randolph	INW0112_T1012	SUGAR CREEK	ESCHERICHIA COLI (E. COLI)	Recreational Use (Human Health)	4A	41		6.36	Miles
WEST FORK WHITE	51202010102	Randolph	INW0112_T1013	SUGAR CREEK	ESCHERICHIA COLI (E. COLI)	Recreational Use (Human Health)	4A	41		1.35	Miles
WEST FORK WHITE	51202010103	Randolph	INW0113_02	WHITE RIVER	ESCHERICHIA COLI (E. COLI)	Recreational Use (Human Health)	4A	41		5.44	Miles
WEST FORK WHITE	51202010103	Randolph	INW0113_03	WHITE RIVER	ESCHERICHIA COLI (E. COLI)	Recreational Use (Human Health)	4A	41		6.92	Miles
WEST FORK WHITE	51202020103	Randolph	INW0113_T1004	EIGHTMILE CREEK	ESCHERICHIA COLI (E. COLI)	Recreational Use (Human Health)	4A	41		4.92	Miles
WEST FORK WHITE	51202010104	Randolph	INW0114_02	CABIN CREEK	ESCHERICHIA COLI (E. COLI)	Recreational Use (Human Health)	4A	41		5.14	Miles
WEST FORK WHITE	51202010104	Randolph	INW0114_03	CABIN CREEK	ESCHERICHIA COLI (E. COLI)	Recreational Use (Human Health)	4A	41		6.74	Miles
WEST FORK WHITE	51202010104	Randolph	INW0114_04	CABIN CREEK	ESCHERICHIA COLI (E. COLI)	Recreational Use (Human Health)	4A	41		3.97	Miles
WEST FORK WHITE	51202010104	Randolph	INW0114_T1006	HUNTSVILLE DRAIN	ESCHERICHIA COLI (E. COLI)	Recreational Use (Human Health)	4A	41		1.34	Miles
WEST FORK WHITE	51202010104	Randolph	INW0114_T1007	BLOCK RUN	ESCHERICHIA COLI (E. COLI)	Recreational Use (Human Health)	4A	41		2.89	Miles
WEST FORK WHITE	51202010104	Randolph	INW0114_T1008	GABLE RUN	ESCHERICHIA COLI (E. COLI)	Recreational Use (Human Health)	4A	41		3.16	Miles
WEST FORK WHITE	51202010104	Randolph	INW0114_T1009	ROOT RUN	ESCHERICHIA COLI (E. COLI)	Recreational Use (Human Health)	4A	41		2.84	Miles

locations_CrosstabBASIN	HUC-12	LOCATION_DESCRIPTION	ASSESSMENT UNIT ID	ASSESSMENT_UNIT_NAME	PARAMETER	DESIGNATED USE	IR CATEGORY	CATEGORY 4A TMDL KEY	CATEGORY 4B/4C POLLUTION SOURCE	WATER_SIZE	WATER_UNIT
WEST FORK WHITE	51202010104	Randolph	INW0114_T1010	MORTAR RUN	ESCHERICHIA COLI (E. COLI)	Recreational Use (Human Health)	4A	41		2.19	Miles
WEST FORK WHITE	51202010104	Randolph	INW0114_T1011	FARQUNER DITCH	ESCHERICHIA COLI (E. COLI)	Recreational Use (Human Health)	4A	41		2.13	Miles
WEST FORK WHITE	51202010104	Randolph	INW0114_T1012	CABIN CREEK - UNNAMED TRIBUTARY	ESCHERICHIA COLI (E. COLI)	Recreational Use (Human Health)	4A	41		2.05	Miles
WEST FORK WHITE	51202010105	Randolph	INW0115_02	WHITE RIVER	ESCHERICHIA COLI (E. COLI)	Recreational Use (Human Health)	4A	41		1.84	Miles
WEST FORK WHITE	51202010105	Randolph	INW0115_03	WHITE RIVER	ESCHERICHIA COLI (E. COLI)	Recreational Use (Human Health)	4A	41		0.52	Miles
WEST FORK WHITE	51202010105	Randolph	INW0115_04	WHITE RIVER	ESCHERICHIA COLI (E. COLI)	Recreational Use (Human Health)	4A	41		4.07	Miles
WEST FORK WHITE	51202010105	Randolph	INW0115_T1006	SPARROW CREEK	ESCHERICHIA COLI (E. COLI)	Recreational Use (Human Health)	4A	41		7.16	Miles
WEST FORK WHITE	51202010105	Randolph	INW0115_T1008	WHITE RIVER - UNNAMED TRBUTARY	ESCHERICHIA COLI (E. COLI)	Recreational Use (Human Health)	4A	41		1.58	Miles
WEST FORK WHITE	51202010106	Randolph	INW0116_02	LITTLE WHITE RIVER	ESCHERICHIA COLI (E. COLI)	Recreational Use (Human Health)	4A	41		3.78	Miles
WEST FORK WHITE	51202010106	Randolph	INW0116_03	LITTLE WHITE RIVER	ESCHERICHIA COLI (E. COLI)	Recreational Use (Human Health)	4A	41		18.94	Miles
WEST FORK WHITE	51202010106	Randolph	INW0116_04	LITTLE WHITE RIVER	ESCHERICHIA COLI (E. COLI)	Recreational Use (Human Health)	4A	41		5.62	Miles
WEST FORK WHITE	51202010106	Randolph	INW0116_T1001	POPLAR RUN	ESCHERICHIA COLI (E. COLI)	Recreational Use (Human Health)	4A	41		6.54	Miles
WEST FORK WHITE	51202010106	Randolph	INW0116_T1002	LITTLE WHITE RIVER - UNNAMED TRIBUTARY	ESCHERICHIA COLI (E. COLI)	Recreational Use (Human Health)	4A	41		4.55	Miles
WEST FORK WHITE	51202010106	Randolph	INW0116_T1003	LITTLE WHITE RIVER - UNNAMED TRIBUTARY	ESCHERICHIA COLI (E. COLI)	Recreational Use (Human Health)	4A	41		3.24	Miles
WEST FORK WHITE	51202010107	Delaware/Henry	INW0117_02	STONEY CREEK	ESCHERICHIA COLI (E. COLI)	Recreational Use (Human Health)	4A	41		14.66	Miles
WEST FORK WHITE	51202010107	Delaware/Randolph	INW0117_03	STONEY CREEK	ESCHERICHIA COLI (E. COLI)	Recreational Use (Human Health)	4A	41		13.79	Miles
WEST FORK WHITE	51202010107	Delaware/Randolph	INW0117_04	STONEY CREEK	ESCHERICHIA COLI (E. COLI)	Recreational Use (Human Health)	4A	41		4.06	Miles
WEST FORK WHITE	51202010107	Delaware/Henry/Randolph	INW0117_T1001	LITTLE STONEY CREEK	ESCHERICHIA COLI (E. COLI)	Recreational Use (Human Health)	4A	41		9.77	Miles
WEST FORK WHITE	51202010109	Delaware/Randolph	INW0119_02	WHITE RIVER	ESCHERICHIA COLI (E. COLI)	Recreational Use (Human Health)	4A	41		3.6	Miles
WEST FORK WHITE	51202010109	Delaware	INW0119_03	WHITE RIVER	ESCHERICHIA COLI (E. COLI)	Recreational Use (Human Health)	4A	41		1.16	Miles
WEST FORK WHITE	51202010109	Delaware	INW0119_04	WHITE RIVER	ESCHERICHIA COLI (E. COLI)	Recreational Use (Human Health)	4A	41		8.76	Miles
WEST FORK WHITE	51202010109	Delaware	INW0119_T1008	MUD CREEK	ESCHERICHIA COLI (E. COLI)	Recreational Use (Human Health)	4A	41		5.17	Miles
WEST FORK WHITE	51202010109	Randolph	INW0119_T1009	WHITE RIVER - UNNAMED TRIBUTARY	ESCHERICHIA COLI (E. COLI)	Recreational Use (Human Health)	4A	41		2.89	Miles
WEST FORK WHITE	51202010109	Delaware	INW0119_T1010	WHITE RIVER - UNNAMED TRIBUTARY	ESCHERICHIA COLI (E. COLI)	Recreational Use (Human Health)	4A	41		2.74	Miles
WEST FORK WHITE	51202010110	Delaware	INW011A_03	WHITE RIVER	ESCHERICHIA COLI (E. COLI)	Recreational Use (Human Health)	4A	41		0.64	Miles
WEST FORK WHITE	51202010110	Delaware	INW011A_04	WHITE RIVER (PWS)	ESCHERICHIA COLI (E. COLI)	Recreational Use (Human Health)	4A	41		0.19	Miles
WEST FORK WHITE	51202010110	Delaware	INW011A_05	WHITE RIVER	ESCHERICHIA COLI (E. COLI)	Recreational Use (Human Health)	4A	41		5.62	Miles
WEST FORK WHITE	51202010110	Delaware	INW011A_T1008	MEDFORD DRAIN	ESCHERICHIA COLI (E. COLI)	Recreational Use (Human Health)	4A	41		3.67	Miles
WEST FORK WHITE	51202010110	Delaware	INW011A_T1010	TRUITT DITCH	ESCHERICHIA COLI (E. COLI)	Recreational Use (Human Health)	4A	41		3.82	Miles
WEST FORK WHITE	51202010110	Delaware	INW011A_T1011	WHITE RIVER - UNNAMED TRIBUTARY	ESCHERICHIA COLI (E. COLI)	Recreational Use (Human Health)	4A	41		1.25	Miles
WEST FORK WHITE	51202010110	Delaware	INW011A_T1012	WHITE RIVER - UNNAMED TRIBUTARY	ESCHERICHIA COLI (E. COLI)	Recreational Use (Human Health)	4A	41		0.94	Miles
WEST FORK WHITE	51202010111	Delaware	INW011B_01	WHITE RIVER	ESCHERICHIA COLI (E. COLI)	Recreational Use (Human Health)	4A	6		3.28	Miles
WEST FORK WHITE	51202010111	Delaware	INW011B_T1001	MUNCIE CREEK	ESCHERICHIA COLI (E. COLI)	Recreational Use (Human Health)	4A	41		7.03	Miles
WEST FORK WHITE	51202010301	Delaware	INW0131_01	KILLBUCK CREEK	ESCHERICHIA COLI (E. COLI)	Recreational Use (Human Health)	4A	31		7.96	Miles
WEST FORK WHITE	51202010301	Delaware	INW0131_T1001	MUD CREEK	ESCHERICHIA COLI (E. COLI)	Recreational Use (Human Health)	4A	31		5.66	Miles
WEST FORK WHITE	51202010302	Delaware	INW0132_02	JAKES CREEK	ESCHERICHIA COLI (E. COLI)	Recreational Use (Human Health)	4A	31		12.47	Miles
WEST FORK WHITE	51202010303	Delaware	INW0133_02	KILLBUCK CREEK	ESCHERICHIA COLI (E. COLI)	Recreational Use (Human Health)	4A	31		5.97	Miles
WEST FORK WHITE	51202010303	Delaware	INW0133_03	KILLBUCK CREEK	ESCHERICHIA COLI (E. COLI)	Recreational Use (Human Health)	4A	31		1.36	Miles
WEST FORK WHITE	51202010303	Delaware	INW0133_04	KILLBUCK CREEK	ESCHERICHIA COLI (E. COLI)	Recreational Use (Human Health)	4A	31		7.03	Miles
WEST FORK WHITE	51202010303	Delaware	INW0133_T1001	PLEASANT RUN CREEK	ESCHERICHIA COLI (E. COLI)	Recreational Use (Human Health)	4A	31		8.58	Miles
WEST FORK WHITE	51202010303	Delaware	INW0133_T1003	THURSTON DITCH	ESCHERICHIA COLI (E. COLI)	Recreational Use (Human Health)	4A	31		2.92	Miles
WEST FORK WHITE	51202010303	Delaware	INW0133_T1004	JOHNS DITCH	ESCHERICHIA COLI (E. COLI)	Recreational Use (Human Health)	4A	31		2.86	Miles
WEST FORK WHITE	51202010304	Madison	INW0134_02	LITTLE KILLBUCK CREEK	ESCHERICHIA COLI (E. COLI)	Recreational Use (Human Health)	4A	31		9.09	Miles
WEST FORK WHITE	51202010304	Madison	INW0134_03	LITTLE KILLBUCK CREEK	ESCHERICHIA COLI (E. COLI)	Recreational Use (Human Health)	4A	31		5.9	Miles
WEST FORK WHITE	51202010305	Delaware	INW0135_02	WHITE RIVER	ESCHERICHIA COLI (E. COLI)	Recreational Use (Human Health)	4A	6		7.83	Miles
WEST FORK WHITE	51202010305	Delaware	INW0135_03	WHITE RIVER	ESCHERICHIA COLI (E. COLI)	Recreational Use (Human Health)	4A	6		4.28	Miles
WEST FORK WHITE	51202010306	Delaware/Madison	INW0136_02	WHITE RIVER	ESCHERICHIA COLI (E. COLI)	Recreational Use (Human Health)	4A	6		5.43	Miles
WEST FORK WHITE	51202010307	Delaware/Madison	INW0137_03	KILLBUCK CREEK	ESCHERICHIA COLI (E. COLI)	Recreational Use (Human Health)	4A	31		8.22	Miles
WEST FORK WHITE	51202010307	Madison	INW0137_04	KILLBUCK CREEK	ESCHERICHIA COLI (E. COLI)	Recreational Use (Human Health)	4A	31		8.67	Miles
WEST FORK WHITE	51202010307	Madison	INW0137_05	KILLBUCK CREEK	ESCHERICHIA COLI (E. COLI)	Recreational Use (Human Health)	4A	31		1.45	Miles
WEST FORK WHITE	51202010307	Madison	INW0137_06	KILLBUCK CREEK	ESCHERICHIA COLI (E. COLI)	Recreational Use (Human Health)	4A	31		2.63	Miles
WEST FORK WHITE	51202010308	Madison	INW0138_02	WHITE RIVER	ESCHERICHIA COLI (E. COLI)	Recreational Use (Human Health)	4A	6		2.13	Miles
WEST FORK WHITE	51202010308	Madison	INW0138_03	WHITE RIVER	ESCHERICHIA COLI (E. COLI)	Recreational Use (Human Health)	4A	6		4.76	Miles
WEST FORK WHITE	51202010308	Madison	INW0138_04	WHITE RIVER	ESCHERICHIA COLI (E. COLI)	Recreational Use (Human Health)	4A	6		2.76	Miles
WEST FORK WHITE	51202010308	Madison	INW0138_05	WHITE RIVER	ESCHERICHIA COLI (E. COLI)	Recreational Use (Human Health)	4A	6		0.45	Miles
WEST FORK WHITE	51202010309	Madison	INW0139_01	INDIAN CREEK	ESCHERICHIA COLI (E. COLI)	Recreational Use (Human Health)	4A	31		9.7	Miles
WEST FORK WHITE	51202010310	Madison	INW013A_03	WHITE RIVER	ESCHERICHIA COLI (E. COLI)	Recreational Use (Human Health)	4A	6		1.8	Miles
WEST FORK WHITE	51202010310	Madison	INW013A_04	WHITE RIVER	ESCHERICHIA COLI (E. COLI)	Recreational Use (Human Health)	4A	6		1.66	Miles
WEST FORK WHITE	51202010310	Madison	INW013A_05	WHITE RIVER	ESCHERICHIA COLI (E. COLI)	Recreational Use (Human Health)	4A	6		6.63	Miles
WEST FORK WHITE	51202010310	Madison	INW013A_06	WHITE RIVER	ESCHERICHIA COLI (E. COLI)	Recreational Use (Human Health)	4A	6		5.81	Miles
WEST FORK WHITE	51202010310	Hamilton/Madison	INW013A_07	WHITE RIVER	ESCHERICHIA COLI (E. COLI)	Recreational Use (Human Health)	4A	6		6.05	Miles
WEST FORK WHITE	51202010401	Delaware	INW0141_02	PIPE CREEK	ESCHERICHIA COLI (E. COLI)	Recreational Use (Human Health)	4A	31		2.21	Miles
WEST FORK WHITE	51202010401	Delaware	INW0141_03	PIPE CREEK	ESCHERICHIA COLI (E. COLI)	Recreational Use (Human Health)	4A	31		4.16	Miles
WEST FORK WHITE	51202010401	Delaware	INW0141_T1001	YEAGER FINLEY MANARD DITCH	ESCHERICHIA COLI (E. COLI)	Recreational Use (Human Health)	4A	31		6.41	Miles
WEST FORK WHITE	51202010402	Delaware/Madison	INW0142_02	PIPE CREEK	ESCHERICHIA COLI (E. COLI)	Recreational Use (Human Health)	4A	31		1.82	Miles
WEST FORK WHITE	51202010402	Madison	INW0142_03	PIPE CREEK	ESCHERICHIA COLI (E. COLI)	Recreational Use (Human Health)	4A	31		3.84	Miles
WEST FORK WHITE	51202010404	Madison	INW0144_03	PIPE CREEK	ESCHERICHIA COLI (E. COLI)	Recreational Use (Human Health)	4A	31		2.92	Miles
WEST FORK WHITE	51202010404	Madison	INW0144_04	PIPE CREEK	ESCHERICHIA COLI (E. COLI)	Recreational Use (Human Health)	4A	31		2.87	Miles
WEST FORK WHITE	51202010404	Madison	INW0144_05	PIPE CREEK	ESCHERICHIA COLI (E. COLI)	Recreational Use (Human Health)	4A	31		1.43	Miles
WEST FORK WHITE	51202010405	Madison	INW0145_02	PIPE CREEK	ESCHERICHIA COLI (E. COLI)	Recreational Use (Human Health)	4A	31		4.78	Miles
WEST FORK WHITE	51202010405	Madison	INW0145_03	PIPE CREEK	ESCHERICHIA COLI (E. COLI)	Recreational Use (Human Health)	4A	31		4.09	Miles
WEST FORK WHITE	51202010405	Madison	INW0145_04	PIPE CREEK	ESCHERICHIA COLI (E. COLI)	Recreational Use (Human Health)	4A	31		2.78	Miles
WEST FORK WHITE	51202010406	Madison	INW0146_02	PIPE CREEK	ESCHERICHIA COLI (E. COLI)	Recreational Use (Human Health)	4A	31		1.19	Miles
WEST FORK WHITE	51202010406	Madison	INW0146_03	PIPE CREEK	ESCHERICHIA COLI (E. COLI)	Recreational Use (Human Health)	4A	31		4.74	Miles
WEST FORK WHITE	51202010407	Madison	INW0147_02	PIPE CREEK	ESCHERICHIA COLI (E. COLI)	Recreational Use (Human Health)	4A	31		4.6	Miles
WEST FORK WHITE	51202010407	Hamilton/Madison	INW0147_03	PIPE CREEK	ESCHERICHIA COLI (E. COLI)	Recreational Use (Human Health)	4A	31		7.45	Miles

locations_CrosstabBASIN	HUC-12	LOCATION_DESCRIPTION	ASSESSMENT UNIT ID	ASSESSMENT_UNIT_NAME	PARAMETER	DESIGNATED USE	IR CATEGORY	CATEGORY 4A TMDL KEY	CATEGORY 4B/4C POLLUTION SOURCE	WATER_SIZE	WATER_UNIT
WEST FORK WHITE	51202010501	Madison	INW0151_02	BIG DUCK CREEK	ESCHERICHIA COLI (E. COLI)	Recreational Use (Human Health)	4A	31		7.47	Miles
WEST FORK WHITE	51202010501	Madison	INW0151_T1001	TODD DITCH	ESCHERICHIA COLI (E. COLI)	Recreational Use (Human Health)	4A	31		7.12	Miles
WEST FORK WHITE	51202010502	Madison	INW0152_03	BIG DUCK CREEK	ESCHERICHIA COLI (E. COLI)	Recreational Use (Human Health)	4A	31		3.48	Miles
WEST FORK WHITE	51202010502	Madison	INW0152_04	BIG DUCK CREEK	ESCHERICHIA COLI (E. COLI)	Recreational Use (Human Health)	4A	31		1.43	Miles
WEST FORK WHITE	51202010502	Madison	INW0152_05	BIG DUCK CREEK	ESCHERICHIA COLI (E. COLI)	Recreational Use (Human Health)	4A	31		2.04	Miles
WEST FORK WHITE	51202010502	Madison	INW0152_T1001	LITTLE DUCK CREEK	ESCHERICHIA COLI (E. COLI)	Recreational Use (Human Health)	4A	31		6.82	Miles
WEST FORK WHITE	51202010502	Madison	INW0152_T1002	LITTLE DUCK CREEK	ESCHERICHIA COLI (E. COLI)	Recreational Use (Human Health)	4A	31		1.08	Miles
WEST FORK WHITE	51202010502	Madison	INW0152_T1003	LITTLE DUCK CREEK	ESCHERICHIA COLI (E. COLI)	Recreational Use (Human Health)	4A	31		0.39	Miles
WEST FORK WHITE	51202010502	Madison	INW0152_T1004	LITTLE DUCK CREEK	ESCHERICHIA COLI (E. COLI)	Recreational Use (Human Health)	4A	31		1.33	Miles
WEST FORK WHITE	51202010503	Madison	INW0153_01	DUCK CREEK	ESCHERICHIA COLI (E. COLI)	Recreational Use (Human Health)	4A	31		1.27	Miles
WEST FORK WHITE	51202010503	Madison/Tipton	INW0153_T1002	POLYWOG CREEK	ESCHERICHIA COLI (E. COLI)	Recreational Use (Human Health)	4A	31		13.81	Miles
WEST FORK WHITE	51202010504	Hamilton/Tipton	INW0154_02	BEAR CREEK	ESCHERICHIA COLI (E. COLI)	Recreational Use (Human Health)	4A	31		6.78	Miles
WEST FORK WHITE	51202010504	Hamilton	INW0154_03	BEAR CREEK	ESCHERICHIA COLI (E. COLI)	Recreational Use (Human Health)	4A	31		3.78	Miles
WEST FORK WHITE	51202010504	Hamilton	INW0154_04	BEAR CREEK	ESCHERICHIA COLI (E. COLI)	Recreational Use (Human Health)	4A	31		0.71	Miles
WEST FORK WHITE	51202010504	Hamilton/Tipton	INW0154_T1001	WEST FORK	ESCHERICHIA COLI (E. COLI)	Recreational Use (Human Health)	4A	31		5.86	Miles
WEST FORK WHITE	51202010505	Hamilton/Madison/Tipton	INW0155_02	DUCK CREEK	ESCHERICHIA COLI (E. COLI)	Recreational Use (Human Health)	4A	31		7.11	Miles
WEST FORK WHITE	51202010505	Hamilton	INW0155_03	DUCK CREEK	ESCHERICHIA COLI (E. COLI)	Recreational Use (Human Health)	4A	31		4.99	Miles
WEST FORK WHITE	51202010505	Hamilton	INW0155_04	DUCK CREEK	ESCHERICHIA COLI (E. COLI)	Recreational Use (Human Health)	4A	31		1.73	Miles
WEST FORK WHITE	51202010505	Hamilton	INW0155_T1002	LONG BRANCH	ESCHERICHIA COLI (E. COLI)	Recreational Use (Human Health)	4A	31		5.8	Miles
WEST FORK WHITE	51202010601	Hamilton/Tipton	INW0161_02	PRAIRIE CREEK	ESCHERICHIA COLI (E. COLI)	Recreational Use (Human Health)	4A	40		5.6	Miles
WEST FORK WHITE	51202010601	Tipton	INW0161_03	PRAIRIE CREEK	ESCHERICHIA COLI (E. COLI)	Recreational Use (Human Health)	4A	40		4.34	Miles
WEST FORK WHITE	51202010601	Boone/Clinton/Hamilton	INW0161_T1001	PEARCE DITCH	ESCHERICHIA COLI (E. COLI)	Recreational Use (Human Health)	4A	40		7.41	Miles
WEST FORK WHITE	51202010601	Hamilton	INW0161_T1002	MCKINZIE DITCH	ESCHERICHIA COLI (E. COLI)	Recreational Use (Human Health)	4A	40		3.66	Miles
WEST FORK WHITE	51202010601	Hamilton/Tipton	INW0161_T1003	ENDICOTT DITCH	ESCHERICHIA COLI (E. COLI)	Recreational Use (Human Health)	4A	40		2.55	Miles
WEST FORK WHITE	51202010602	Boone/Hamilton/Tipton	INW0162_02	CICERO CREEK	ESCHERICHIA COLI (E. COLI)	Recreational Use (Human Health)	4A	40		4.99	Miles
WEST FORK WHITE	51202010602	Tipton	INW0162_03	CICERO CREEK	ESCHERICHIA COLI (E. COLI)	Recreational Use (Human Health)	4A	40		4.09	Miles
WEST FORK WHITE	51202010602	Tipton	INW0162_04	CICERO CREEK	ESCHERICHIA COLI (E. COLI)	Recreational Use (Human Health)	4A	40		2.49	Miles
WEST FORK WHITE	51202010602	Tipton	INW0162_T1001	CICERO CREEK	ESCHERICHIA COLI (E. COLI)	Recreational Use (Human Health)	4A	40		3.63	Miles
WEST FORK WHITE	51202010602	Tipton	INW0162_T1002	KIGIN DITCH	ESCHERICHIA COLI (E. COLI)	Recreational Use (Human Health)	4A	40		5.12	Miles
WEST FORK WHITE	51202010602	Tipton	INW0162_T1003	CARSON DITCH	ESCHERICHIA COLI (E. COLI)	Recreational Use (Human Health)	4A	40		0.51	Miles
WEST FORK WHITE	51202010603	Tipton	INW0163_01	CICERO CREEK	ESCHERICHIA COLI (E. COLI)	Recreational Use (Human Health)	4A	40		1.17	Miles
WEST FORK WHITE	51202010603	Tipton	INW0163_T1002	DIXON CREEK	ESCHERICHIA COLI (E. COLI)	Recreational Use (Human Health)	4A	40		3.63	Miles
WEST FORK WHITE	51202010603	Tipton	INW0163_T1003	DIXON CREEK	ESCHERICHIA COLI (E. COLI)	Recreational Use (Human Health)	4A	40		9.81	Miles
WEST FORK WHITE	51202010604	Tipton	INW0164_01	CICERO CREEK	ESCHERICHIA COLI (E. COLI)	Recreational Use (Human Health)	4A	40		2.49	Miles
WEST FORK WHITE	51202010604	Tipton	INW0164_T1001	CICERO CREEK - UNNAMED TRIBUTARY	ESCHERICHIA COLI (E. COLI)	Recreational Use (Human Health)	4A	40		1.54	Miles
WEST FORK WHITE	51202010604	Tipton	INW0164_T1003	BUCK CREEK (LTD)	ESCHERICHIA COLI (E. COLI)	Recreational Use (Human Health)	4A	40		0.76	Miles
WEST FORK WHITE	51202010604	Tipton	INW0164_T1004	BUCK CREEK (LTD)	ESCHERICHIA COLI (E. COLI)	Recreational Use (Human Health)	4A	40		1.44	Miles
WEST FORK WHITE	51202010604	Tipton	INW0164_T1005	BUCK CREEK (LTD)	ESCHERICHIA COLI (E. COLI)	Recreational Use (Human Health)	4A	40		6.8	Miles
WEST FORK WHITE	51202010604	Tipton	INW0164_T1006	CAMPBELL DITCH	ESCHERICHIA COLI (E. COLI)	Recreational Use (Human Health)	4A	40		4.64	Miles
WEST FORK WHITE	51202010604	Tipton	INW0164_T1007	LEAVELL DITCH (LTD)	ESCHERICHIA COLI (E. COLI)	Recreational Use (Human Health)	4A	40		1.29	Miles
WEST FORK WHITE	51202010604	Tipton	INW0164_T1008	BUCK CREEK	ESCHERICHIA COLI (E. COLI)	Recreational Use (Human Health)	4A	40		0.11	Miles
WEST FORK WHITE	51202010604	Tipton	INW0164_T1009	BUCK CREEK	ESCHERICHIA COLI (E. COLI)	Recreational Use (Human Health)	4A	40		0.29	Miles
WEST FORK WHITE	51202010605	Tipton	INW0165_02	CICERO CREEK	ESCHERICHIA COLI (E. COLI)	Recreational Use (Human Health)	4A	40		2.07	Miles
WEST FORK WHITE	51202010605	Tipton	INW0165_03	CICERO CREEK	ESCHERICHIA COLI (E. COLI)	Recreational Use (Human Health)	4A	40		3.6	Miles
WEST FORK WHITE	51202010605	Tipton	INW0165_04	CICERO CREEK	ESCHERICHIA COLI (E. COLI)	Recreational Use (Human Health)	4A	40		1.82	Miles
WEST FORK WHITE	51202010605	Tipton	INW0165_T1001	TOBIN DITCH	ESCHERICHIA COLI (E. COLI)	Recreational Use (Human Health)	4A	40		5.29	Miles
WEST FORK WHITE	51202010605	Hamilton/Tipton	INW0165_T1003	BUSCHER DITCH	ESCHERICHIA COLI (E. COLI)	Recreational Use (Human Health)	4A	40		5.07	Miles
WEST FORK WHITE	51202010605	Tipton	INW0165_T1004	RICHMAN DITCH	ESCHERICHIA COLI (E. COLI)	Recreational Use (Human Health)	4A	40		1.76	Miles
WEST FORK WHITE	51202010605	Tipton	INW0165_T1005	GOFF DITCH	ESCHERICHIA COLI (E. COLI)	Recreational Use (Human Health)	4A	40		0.78	Miles
WEST FORK WHITE	51202010605	Tipton	INW0165_T1006	SCHLATER DITCH (LTD)	ESCHERICHIA COLI (E. COLI)	Recreational Use (Human Health)	4A	40		0.82	Miles
WEST FORK WHITE	51202010605	Tipton	INW0165_T1007	SCHLATER DITCH (LTD)	ESCHERICHIA COLI (E. COLI)	Recreational Use (Human Health)	4A	40		1.49	Miles
WEST FORK WHITE	51202010605	Tipton	INW0165_T1008	BACON PRAIRIE CREEK	ESCHERICHIA COLI (E. COLI)	Recreational Use (Human Health)	4A	40		6.98	Miles
WEST FORK WHITE	51202010605	Tipton	INW0165_T1009	RESSLER DITCH	ESCHERICHIA COLI (E. COLI)	Recreational Use (Human Health)	4A	40		1.09	Miles
WEST FORK WHITE	51202010605	Tipton	INW0165_T1010	BACON PRAIRIE CREEK (LTD)	ESCHERICHIA COLI (E. COLI)	Recreational Use (Human Health)	4A	40		4.23	Miles
WEST FORK WHITE	51202010605	Tipton	INW0165_T1011	BACON PRAIRIE CREEK	ESCHERICHIA COLI (E. COLI)	Recreational Use (Human Health)	4A	40		1.01	Miles
WEST FORK WHITE	51202010606	Hamilton/Tipton	INW0166_02	CICERO CREEK	ESCHERICHIA COLI (E. COLI)	Recreational Use (Human Health)	4A	40		8.05	Miles
WEST FORK WHITE	51202010606	Hamilton	INW0166_03	CICERO CREEK	ESCHERICHIA COLI (E. COLI)	Recreational Use (Human Health)	4A	40		3.29	Miles
WEST FORK WHITE	51202010606	Hamilton/Tipton	INW0166_T1001	SLOAN DITCH	ESCHERICHIA COLI (E. COLI)	Recreational Use (Human Health)	4A	40		3.41	Miles
WEST FORK WHITE	51202010606	Hamilton/Tipton	INW0166_T1002	WEASEL CREEK	ESCHERICHIA COLI (E. COLI)	Recreational Use (Human Health)	4A	40		6.85	Miles
WEST FORK WHITE	51202010607	Hamilton	INW0167_02	SYMONS DITCH	ESCHERICHIA COLI (E. COLI)	Recreational Use (Human Health)	4A	40		5.02	Miles
WEST FORK WHITE	51202010607	Hamilton	INW0167_03	LITTLE CICERO CREEK	ESCHERICHIA COLI (E. COLI)	Recreational Use (Human Health)	4A	40		0.6	Miles
WEST FORK WHITE	51202010607	Hamilton	INW0167_04	LITTLE CICERO CREEK	ESCHERICHIA COLI (E. COLI)	Recreational Use (Human Health)	4A	40		8.15	Miles
WEST FORK WHITE	51202010607	Hamilton	INW0167_T1001	TETER BRANCH	ESCHERICHIA COLI (E. COLI)	Recreational Use (Human Health)	4A	40		6	Miles
WEST FORK WHITE	51202010607	Hamilton	INW0167_T1002	ROSS DITCH	ESCHERICHIA COLI (E. COLI)	Recreational Use (Human Health)	4A	40		2.04	Miles
WEST FORK WHITE	51202010608	Hamilton	INW0168_02	LITTLE CICERO CREEK	ESCHERICHIA COLI (E. COLI)	Recreational Use (Human Health)	4A	40		7.54	Miles
WEST FORK WHITE	51202010608	Hamilton	INW0168_03	LITTLE CICERO CREEK	ESCHERICHIA COLI (E. COLI)	Recreational Use (Human Health)	4A	40		5.16	Miles
WEST FORK WHITE	51202010608	Hamilton	INW0168_T1001	BENNETT DITCH	ESCHERICHIA COLI (E. COLI)	Recreational Use (Human Health)	4A	40		2.9	Miles
WEST FORK WHITE	51202010608	Hamilton	INW0168_T1002	TAYLOR CREEK	ESCHERICHIA COLI (E. COLI)	Recreational Use (Human Health)	4A	40		4.84	Miles
WEST FORK WHITE	51202010609	Hamilton	INW0169_02	HINKLE CREEK	ESCHERICHIA COLI (E. COLI)	Recreational Use (Human Health)	4A	40		2.33	Miles
WEST FORK WHITE	51202010609	Hamilton	INW0169_03	HINKLE CREEK	ESCHERICHIA COLI (E. COLI)	Recreational Use (Human Health)	4A	40		11.67	Miles
WEST FORK WHITE	51202010609	Hamilton	INW0169_T1002	JONES DITCH	ESCHERICHIA COLI (E. COLI)	Recreational Use (Human Health)	4A	40		7.35	Miles
WEST FORK WHITE	51202010609	Hamilton	INW0169_T1003	LINDLEY DITCH	ESCHERICHIA COLI (E. COLI)	Recreational Use (Human Health)	4A	40		3.02	Miles
WEST FORK WHITE	51202010610	Hamilton	INW016A_02	CICERO CREEK	ESCHERICHIA COLI (E. COLI)	Recreational Use (Human Health)	4A	40		5.36	Miles
WEST FORK WHITE	51202010610	Hamilton	INW016A_03	CICERO CREEK	ESCHERICHIA COLI (E. COLI)	Recreational Use (Human Health)	4A	40		3.04	Miles
WEST FORK WHITE	51202010610	Hamilton	INW016A_T1001	BEAR SLIDE CREEK	ESCHERICHIA COLI (E. COLI)	Recreational Use (Human Health)	4A	40		4.16	Miles
WEST FORK WHITE	51202010610	Hamilton	INW016A_T1002	MORSE RESERVOIR INLET	ESCHERICHIA COLI (E. COLI)	Recreational Use (Human Health)	4A	40		2.49	Miles

locations_CrosstabBASIN	HUC-12	LOCATION_DESCRIPTION	ASSESSMENT UNIT ID	ASSESSMENT_UNIT_NAME	PARAMETER	DESIGNATED USE	IR CATEGORY	CATEGORY 4A TMDL KEY	CATEGORY 4B/4C POLLUTION SOURCE	WATER_SIZE	WATER_UNIT
WEST FORK WHITE	51202010610	Hamilton	INW016A_T1004	SLY RUN	ESCHERICHIA COLI (E. COLI)	Recreational Use (Human Health)	4A	40		7.86	Miles
WEST FORK WHITE	51202010610	Hamilton	INW016A_T1005	SLY RUN - UNNAMED TRIBUTARY	ESCHERICHIA COLI (E. COLI)	Recreational Use (Human Health)	4A	40		5.66	Miles
WEST FORK WHITE	51202010701	Hamilton	INW0171_03	WHITE RIVER	ESCHERICHIA COLI (E. COLI)	Recreational Use (Human Health)	4A	6		2.37	Miles
WEST FORK WHITE	51202010701	Hamilton	INW0171_04	WHITE RIVER	ESCHERICHIA COLI (E. COLI)	Recreational Use (Human Health)	4A	6		4.95	Miles
WEST FORK WHITE	51202010701	Hamilton	INW0171_05	WHITE RIVER	ESCHERICHIA COLI (E. COLI)	Recreational Use (Human Health)	4A	6		8.13	Miles
WEST FORK WHITE	51202010701	Hamilton	INW0171_T1002	SUGAR RUN	ESCHERICHIA COLI (E. COLI)	Recreational Use (Human Health)	4A	31		4.25	Miles
WEST FORK WHITE	51202010702	Madison	INW0172_02	STONY CREEK	ESCHERICHIA COLI (E. COLI)	Recreational Use (Human Health)	4A	31		5.59	Miles
WEST FORK WHITE	51202010702	Madison	INW0172_03	STONY CREEK	ESCHERICHIA COLI (E. COLI)	Recreational Use (Human Health)	4A	31		3.25	Miles
WEST FORK WHITE	51202010703	Hamilton/Madison	INW0173_02	STONY CREEK	ESCHERICHIA COLI (E. COLI)	Recreational Use (Human Health)	4A	31		3.57	Miles
WEST FORK WHITE	51202010703	Hamilton	INW0173_03	STONY CREEK	ESCHERICHIA COLI (E. COLI)	Recreational Use (Human Health)	4A	31		2.06	Miles
WEST FORK WHITE	51202010703	Hamilton	INW0173_T1002	LOCK DITCH	ESCHERICHIA COLI (E. COLI)	Recreational Use (Human Health)	4A	31		5.85	Miles
WEST FORK WHITE	51202010704	Hamilton	INW0174_02	STONY CREEK	ESCHERICHIA COLI (E. COLI)	Recreational Use (Human Health)	4A	31		4.6	Miles
WEST FORK WHITE	51202010704	Hamilton	INW0174_03	STONY CREEK	ESCHERICHIA COLI (E. COLI)	Recreational Use (Human Health)	4A	31		1.26	Miles
WEST FORK WHITE	51202010704	Hamilton	INW0174_04	STONY CREEK	ESCHERICHIA COLI (E. COLI)	Recreational Use (Human Health)	4A	31		6.68	Miles
WEST FORK WHITE	51202010704	Hamilton	INW0174_05	STONY CREEK	ESCHERICHIA COLI (E. COLI)	Recreational Use (Human Health)	4A	31		0.83	Miles
WEST FORK WHITE	51202010704	Hamilton	INW0174_T1001	LEHR DITCH	ESCHERICHIA COLI (E. COLI)	Recreational Use (Human Health)	4A	31		3.91	Miles
WEST FORK WHITE	51202010704	Hamilton	INW0174_T1002	STONY CREEK - UNNAMED TRIBUTARY	ESCHERICHIA COLI (E. COLI)	Recreational Use (Human Health)	4A	31		1.91	Miles
WEST FORK WHITE	51202010705	Hamilton	INW0175_03	WHITE RIVER	ESCHERICHIA COLI (E. COLI)	Recreational Use (Human Health)	4A	6		4.03	Miles
WEST FORK WHITE	51202010705	Hamilton	INW0175_04	WHITE RIVER	ESCHERICHIA COLI (E. COLI)	Recreational Use (Human Health)	4A	6		2.47	Miles
WEST FORK WHITE	51202010705	Hamilton	INW0175_05	WHITE RIVER	ESCHERICHIA COLI (E. COLI)	Recreational Use (Human Health)	4A	6		1.18	Miles
WEST FORK WHITE	51202010705	Hamilton	INW0175_06	WHITE RIVER	ESCHERICHIA COLI (E. COLI)	Recreational Use (Human Health)	4A	6		1.04	Miles
WEST FORK WHITE	51202010705	Hamilton	INW0175_07	WHITE RIVER	ESCHERICHIA COLI (E. COLI)	Recreational Use (Human Health)	4A	6		11.23	Miles
WEST FORK WHITE	51202010902	Marion	INW0192_02	INDIAN CREEK	ESCHERICHIA COLI (E. COLI)	Recreational Use (Human Health)	4A	3		6.15	Miles
WEST FORK WHITE	51202010902	Marion	INW0192_03	INDIAN CREEK	ESCHERICHIA COLI (E. COLI)	Recreational Use (Human Health)	4A	3		0.83	Miles
WEST FORK WHITE	51202010902	Hancock/Marion	INW0192_T1004	INDIAN BRANCH	ESCHERICHIA COLI (E. COLI)	Recreational Use (Human Health)	4A	3		2.62	Miles
WEST FORK WHITE	51202010903	Hamilton/Marion	INW0193_01	MUD CREEK	ESCHERICHIA COLI (E. COLI)	Recreational Use (Human Health)	4A	3		8.41	Miles
WEST FORK WHITE	51202010903	Hamilton	INW0193_T1002	SAND CREEK	ESCHERICHIA COLI (E. COLI)	Recreational Use (Human Health)	4A	3		4.59	Miles
WEST FORK WHITE	51202010903	Hamilton	INW0193_T1003	SAND CREEK	ESCHERICHIA COLI (E. COLI)	Recreational Use (Human Health)	4A	3		5.23	Miles
WEST FORK WHITE	51202010904	Marion	INW0194_04	FALL CREEK	ESCHERICHIA COLI (E. COLI)	Recreational Use (Human Health)	4A	3		2.67	Miles
WEST FORK WHITE	51202010904	Marion	INW0194_05	FALL CREEK	ESCHERICHIA COLI (E. COLI)	Recreational Use (Human Health)	4A	3		5.17	Miles
WEST FORK WHITE	51202010904	Marion	INW0194_06	FALL CREEK	ESCHERICHIA COLI (E. COLI)	Recreational Use (Human Health)	4A	3		7.6	Miles
WEST FORK WHITE	51202010904	Marion	INW0194_08	FALL CREEK	ESCHERICHIA COLI (E. COLI)	Recreational Use (Human Health)	4A	3		4.43	Miles
WEST FORK WHITE	51202010904	Marion	INW0194_09	FALL CREEK	ESCHERICHIA COLI (E. COLI)	Recreational Use (Human Health)	4A	3		1.96	Miles
WEST FORK WHITE	51202010904	Marion	INW0194_10	FALL CREEK	ESCHERICHIA COLI (E. COLI)	Recreational Use (Human Health)	4A	3		1.37	Miles
WEST FORK WHITE	51202010904	Marion	INW0194_11	FALL CREEK	ESCHERICHIA COLI (E. COLI)	Recreational Use (Human Health)	4A	3		2.32	Miles
WEST FORK WHITE	51202010904	Marion	INW0194_12	FALL CREEK (PWS)	ESCHERICHIA COLI (E. COLI)	Recreational Use (Human Health)	4A	3		0.2	Miles
WEST FORK WHITE	51202010904	Marion	INW0194_13	FALL CREEK (PWS)	ESCHERICHIA COLI (E. COLI)	Recreational Use (Human Health)	4A	3		0.02	Miles
WEST FORK WHITE	51202010904	Marion	INW0194_T1001	LAWRENCE CREEK	ESCHERICHIA COLI (E. COLI)	Recreational Use (Human Health)	4A	3		4.49	Miles
WEST FORK WHITE	51202011002	Hamilton	INW01A2_02	WHITE RIVER	ESCHERICHIA COLI (E. COLI)	Recreational Use (Human Health)	4A	6		1.58	Miles
WEST FORK WHITE	51202011002	Hamilton	INW01A2_04	WHITE RIVER (PWS)	ESCHERICHIA COLI (E. COLI)	Recreational Use (Human Health)	4A	6		0.21	Miles
WEST FORK WHITE	51202011002	Hamilton	INW01A2_05	WHITE RIVER	ESCHERICHIA COLI (E. COLI)	Recreational Use (Human Health)	4A	6		1.07	Miles
WEST FORK WHITE	51202011002	Hamilton	INW01A2_T1006	DELIGHT CREEK	ESCHERICHIA COLI (E. COLI)	Recreational Use (Human Health)	4A	6		1.04	Miles
WEST FORK WHITE	51202011003	Hamilton/Marion	INW01A3_01	WHITE RIVER	ESCHERICHIA COLI (E. COLI)	Recreational Use (Human Health)	4A	5		7.61	Miles
WEST FORK WHITE	51202011006	Marion	INW01A6_03	WHITE RIVER	ESCHERICHIA COLI (E. COLI)	Recreational Use (Human Health)	4A	5		8.47	Miles
WEST FORK WHITE	51202011006	Marion	INW01A6_04	WHITE RIVER	ESCHERICHIA COLI (E. COLI)	Recreational Use (Human Health)	4A	5		9.95	Miles
WEST FORK WHITE	51202011006	Marion	INW01A6_05	WHITE RIVER	ESCHERICHIA COLI (E. COLI)	Recreational Use (Human Health)	4A	5		3.26	Miles
WEST FORK WHITE	51202011201	Marion	INW01C1_02	WHITE RIVER	ESCHERICHIA COLI (E. COLI)	Recreational Use (Human Health)	4A	5		1.81	Miles
WEST FORK WHITE	51202011201	Marion	INW01C1_03	WHITE RIVER	ESCHERICHIA COLI (E. COLI)	Recreational Use (Human Health)	4A	5		0.75	Miles
WEST FORK WHITE	51202011202	Marion	INW01C2_04	PLEASANT RUN	ESCHERICHIA COLI (E. COLI)	Recreational Use (Human Health)	4A	4		10.05	Miles
WEST FORK WHITE	51202011202	Marion	INW01C2_05	PLEASANT RUN	ESCHERICHIA COLI (E. COLI)	Recreational Use (Human Health)	4A	4		8.03	Miles
WEST FORK WHITE	51202011202	Marion	INW01C2_06	PLEASANT RUN	ESCHERICHIA COLI (E. COLI)	Recreational Use (Human Health)	4A	4		1.61	Miles
WEST FORK WHITE	51202011202	Marion	INW01C2_T1002	WARREN CREEK	ESCHERICHIA COLI (E. COLI)	Recreational Use (Human Health)	4A	4		2.9	Miles
WEST FORK WHITE	51202011205	Marion	INW01C5_04	WHITE RIVER (SSC)	ESCHERICHIA COLI (E. COLI)	Recreational Use (Human Health)	4A	5		3.42	Miles
WEST FORK WHITE	51202011205	Marion	INW01C5_06	WHITE RIVER	ESCHERICHIA COLI (E. COLI)	Recreational Use (Human Health)	4A	5		1.81	Miles
WEST FORK WHITE	51202011205	Marion	INW01C5_07	WHITE RIVER	ESCHERICHIA COLI (E. COLI)	Recreational Use (Human Health)	4A	5		1.65	Miles
WEST FORK WHITE	51202011205	Marion	INW01C5_08	WHITE RIVER	ESCHERICHIA COLI (E. COLI)	Recreational Use (Human Health)	4A	5		0.67	Miles
WEST FORK WHITE	51202011205	Marion	INW01C5_09	WHITE RIVER	ESCHERICHIA COLI (E. COLI)	Recreational Use (Human Health)	4A	5		3.42	Miles
WEST FORK WHITE	51202011205	Johnson	INW01C5_10	WHITE RIVER	ESCHERICHIA COLI (E. COLI)	Recreational Use (Human Health)	4A	5		1.32	Miles
WEST FORK WHITE	51202011206	Johnson/Marion	INW01C6_04	PLEASANT RUN CREEK	ESCHERICHIA COLI (E. COLI)	Recreational Use (Human Health)	4A	17		4.4	Miles
WEST FORK WHITE	51202011402	Johnson/Morgan	INW01E2_01	WHITE RIVER	ESCHERICHIA COLI (E. COLI)	Recreational Use (Human Health)	4A	17		6.99	Miles
WEST FORK WHITE	51202011402	Morgan	INW01E2_02	WHITE RIVER	ESCHERICHIA COLI (E. COLI)	Recreational Use (Human Health)	4A	17		4.51	Miles
WEST FORK WHITE	51202011406	Morgan	INW01E6_02	CLEAR CREEK	ESCHERICHIA COLI (E. COLI)	Recreational Use (Human Health)	4A	17		2.17	Miles
WEST FORK WHITE	51202011406	Morgan	INW01E6_T1004	CLEAR CREEK, EAST FORK	ESCHERICHIA COLI (E. COLI)	Recreational Use (Human Health)	4A	17		7.71	Miles
WEST FORK WHITE	51202011406	Morgan	INW01E6_T1005	CLEAR CREEK, EAST FORK	ESCHERICHIA COLI (E. COLI)	Recreational Use (Human Health)	4A	17		9.32	Miles
WEST FORK WHITE	51202011406	Morgan	INW01E6_T1006	CLEAR CREEK, EAST FORK - UNNAMED TRIBUTARY	ESCHERICHIA COLI (E. COLI)	Recreational Use (Human Health)	4A	17		3.23	Miles
WEST FORK WHITE	51202011406	Morgan	INW01E6_T1007	CLEAR CREEK, WEST FORK	ESCHERICHIA COLI (E. COLI)	Recreational Use (Human Health)	4A	17		9.81	Miles
WEST FORK WHITE	51202011406	Morgan	INW01E6_T1008	CLEAR CREEK, WEST FORK	ESCHERICHIA COLI (E. COLI)	Recreational Use (Human Health)	4A	17		7.92	Miles
WEST FORK WHITE	51202011406	Morgan	INW01E6_T1009	GRASSY FORK	ESCHERICHIA COLI (E. COLI)	Recreational Use (Human Health)	4A	17		6.1	Miles
WEST FORK WHITE	51202011406	Morgan	INW01E6_T1011	VANDENBARK LAKE OUTLET	ESCHERICHIA COLI (E. COLI)	Recreational Use (Human Health)	4A	17		0.45	Miles
WEST FORK WHITE	51202011406	Morgan	INW01E6_T1011A	VANDENBARK LAKE INLET	ESCHERICHIA COLI (E. COLI)	Recreational Use (Human Health)	4A	17		0.47	Miles
WEST FORK WHITE	51202011407	Morgan	INW01E7_03	WHITE RIVER	ESCHERICHIA COLI (E. COLI)	Recreational Use (Human Health)	4A	17		4.84	Miles
WEST FORK WHITE	51202011407	Morgan	INW01E7_04	WHITE RIVER	ESCHERICHIA COLI (E. COLI)	Recreational Use (Human Health)	4A	17		12.45	Miles
WEST FORK WHITE	51202011407	Morgan	INW01E7_05	WHITE RIVER	ESCHERICHIA COLI (E. COLI)	Recreational Use (Human Health)	4A	17		6.4	Miles
WEST FORK WHITE	51202011501	Morgan	INW01F1_04	SYCAMORE CREEK	ESCHERICHIA COLI (E. COLI)	Recreational Use (Human Health)	4A	17		6.82	Miles
WEST FORK WHITE	51202011501	Morgan	INW01F1_05	SYCAMORE CREEK	ESCHERICHIA COLI (E. COLI)	Recreational Use (Human Health)	4A	17		4.59	Miles
WEST FORK WHITE	51202011501	Morgan	INW01F1_06	SYCAMORE CREEK	ESCHERICHIA COLI (E. COLI)	Recreational Use (Human Health)	4A	17		4.22	Miles

locations_CrosstabBASIN	HUC-12	LOCATION_DESCRIPTION	ASSESSMENT UNIT ID	ASSESSMENT_UNIT_NAME	PARAMETER	DESIGNATED USE	IR CATEGORY	CATEGORY 4A TMDL KEY	CATEGORY 4B/4C POLLUTION SOURCE	WATER_SIZE	WATER_UNIT
WEST FORK WHITE	51202011501	Morgan	INW01F1_07	SYCAMORE CREEK	ESCHERICHIA COLI (E. COLI)	Recreational Use (Human Health)	4A	17		1.96	Miles
WEST FORK WHITE	51202011501	Morgan	INW01F1_T1006	DRY FORK	ESCHERICHIA COLI (E. COLI)	Recreational Use (Human Health)	4A	17		2.73	Miles
WEST FORK WHITE	51202011501	Morgan	INW01F1_T1007	HART LAKE INLET	ESCHERICHIA COLI (E. COLI)	Recreational Use (Human Health)	4A	17		1.62	Miles
WEST FORK WHITE	51202011501	Morgan	INW01F1_T1007A	DRY FORK	ESCHERICHIA COLI (E. COLI)	Recreational Use (Human Health)	4A	17		0.19	Miles
WEST FORK WHITE	51202011501	Morgan	INW01F1_T1008	GOLD CREEK	ESCHERICHIA COLI (E. COLI)	Recreational Use (Human Health)	4A	17		3.08	Miles
WEST FORK WHITE	51202011501	Morgan	INW01F1_T1008A	CAMP MALLORY LAKE INLET	ESCHERICHIA COLI (E. COLI)	Recreational Use (Human Health)	4A	17		0.73	Miles
WEST FORK WHITE	51202011502	Morgan	INW01F2_03	LAMBS CREEK	ESCHERICHIA COLI (E. COLI)	Recreational Use (Human Health)	4A	19		12.49	Miles
WEST FORK WHITE	51202011502	Morgan	INW01F2_04	LAMBS CREEK	ESCHERICHIA COLI (E. COLI)	Recreational Use (Human Health)	4A	19		9.63	Miles
WEST FORK WHITE	51202011502	Morgan	INW01F2_05	LAMBS CREEK	ESCHERICHIA COLI (E. COLI)	Recreational Use (Human Health)	4A	19		7.06	Miles
WEST FORK WHITE	51202011502	Morgan	INW01F2_06	LAMBS CREEK	ESCHERICHIA COLI (E. COLI)	Recreational Use (Human Health)	4A	19		5.15	Miles
WEST FORK WHITE	51202011502	Morgan	INW01F2_T1004	GOOSE CREEK	ESCHERICHIA COLI (E. COLI)	Recreational Use (Human Health)	4A	19		9.04	Miles
WEST FORK WHITE	51202011502	Morgan	INW01F2_T1005A	BRIARWOOD LAKE INLET	ESCHERICHIA COLI (E. COLI)	Recreational Use (Human Health)	4A	19		1.06	Miles
WEST FORK WHITE	51202011503	Morgan	INW01F3_01	WHITE RIVER	ESCHERICHIA COLI (E. COLI)	Recreational Use (Human Health)	4A	17		5.86	Miles
WEST FORK WHITE	51202011503	Morgan	INW01F3_03	WHITE RIVER	ESCHERICHIA COLI (E. COLI)	Recreational Use (Human Health)	4A	17		3.04	Miles
WEST FORK WHITE	51202011503	Morgan	INW01F3_04	WHITE RIVER	ESCHERICHIA COLI (E. COLI)	Recreational Use (Human Health)	4A	17		12.63	Miles
WEST FORK WHITE	51202011503	Morgan	INW01F3_T1003	WHITE RIVER - UNNAMED TRIUBTARY	ESCHERICHIA COLI (E. COLI)	Recreational Use (Human Health)	4A	17		8.06	Miles
WEST FORK WHITE	51202011503	Morgan	INW01F3_T1004	HIGHLAND CREEK	ESCHERICHIA COLI (E. COLI)	Recreational Use (Human Health)	4A	17		2.71	Miles
WEST FORK WHITE	51202011503	Morgan	INW01F3_T1005	HIGHLAND CREEK	ESCHERICHIA COLI (E. COLI)	Recreational Use (Human Health)	4A	17		7.52	Miles
WEST FORK WHITE	51202011601	Johnson	INW01G1_03	INDIAN CREEK	ESCHERICHIA COLI (E. COLI)	Recreational Use (Human Health)	4A	16		12.34	Miles
WEST FORK WHITE	51202011601	Johnson	INW01G1_04	INDIAN CREEK	ESCHERICHIA COLI (E. COLI)	Recreational Use (Human Health)	4A	16		3.27	Miles
WEST FORK WHITE	51202011601	Johnson	INW01G1_05	INDIAN CREEK	ESCHERICHIA COLI (E. COLI)	Recreational Use (Human Health)	4A	16		1.05	Miles
WEST FORK WHITE	51202011601	Johnson/Morgan	INW01G1_06	INDIAN CREEK	ESCHERICHIA COLI (E. COLI)	Recreational Use (Human Health)	4A	16		7.1	Miles
WEST FORK WHITE	51202011601	Johnson	INW01G1_T1003	GOOSE CREEK	ESCHERICHIA COLI (E. COLI)	Recreational Use (Human Health)	4A	16		19.56	Miles
WEST FORK WHITE	51202011601	Johnson	INW01G1_T1004	BARNES CREEK	ESCHERICHIA COLI (E. COLI)	Recreational Use (Human Health)	4A	16		16.57	Miles
WEST FORK WHITE	51202011601	Johnson	INW01G1_T1014	INDIAN CREEK - UNNAMED TRIBUTARY	ESCHERICHIA COLI (E. COLI)	Recreational Use (Human Health)	4A	16		2.35	Miles
WEST FORK WHITE	51202011601	Johnson	INW01G1_T1016	INDIAN CREEK - UNNAMED TRIBUTARY	ESCHERICHIA COLI (E. COLI)	Recreational Use (Human Health)	4A	16		3.3	Miles
WEST FORK WHITE	51202011601	Brown/Morgan	INW01G1_T1017	BEAR CREEK	ESCHERICHIA COLI (E. COLI)	Recreational Use (Human Health)	4A	16		6.7	Miles
WEST FORK WHITE	51202011601	Johnson/Morgan	INW01G1_T1021	BEAR CREEK - UNNAMED TRIBUTARY	ESCHERICHIA COLI (E. COLI)	Recreational Use (Human Health)	4A	16		7.26	Miles
WEST FORK WHITE	51202011601	Morgan	INW01G1_T1022	BEAR CREEK - UNNAMED TRIBUTARY	ESCHERICHIA COLI (E. COLI)	Recreational Use (Human Health)	4A	16		1.05	Miles
WEST FORK WHITE	51202011601	Johnson	INW01G1_T1023	EARLHAM LAKE INLET	ESCHERICHIA COLI (E. COLI)	Recreational Use (Human Health)	4A	16		0.27	Miles
WEST FORK WHITE	51202011602	Morgan	INW01G2_02	INDIAN CREEK	ESCHERICHIA COLI (E. COLI)	Recreational Use (Human Health)	4A	16		1.54	Miles
WEST FORK WHITE	51202011602	Morgan	INW01G2_04	INDIAN CREEK	ESCHERICHIA COLI (E. COLI)	Recreational Use (Human Health)	4A	16		6	Miles
WEST FORK WHITE	51202011602	Morgan	INW01G2_T1001	CROOKED CREEK	ESCHERICHIA COLI (E. COLI)	Recreational Use (Human Health)	4A	16		11.52	Miles
WEST FORK WHITE	51202011602	Brown/Morgan	INW01G2_T1003	PIKE CREEK	ESCHERICHIA COLI (E. COLI)	Recreational Use (Human Health)	4A	16		9.29	Miles
WEST FORK WHITE	51202011602	Morgan	INW01G2_T1004	OLIVER CREEK	ESCHERICHIA COLI (E. COLI)	Recreational Use (Human Health)	4A	16		13.45	Miles
WEST FORK WHITE	51202011602	Brown/Morgan	INW01G2_T1005	INDIAN TRACE CREEK	ESCHERICHIA COLI (E. COLI)	Recreational Use (Human Health)	4A	16		7.35	Miles
WEST FORK WHITE	51202011602	Morgan	INW01G2_T1006	SEDWICH DITCH	ESCHERICHIA COLI (E. COLI)	Recreational Use (Human Health)	4A	16		6.35	Miles
WEST FORK WHITE	51202011602	Morgan	INW01G2_T1008	CROOKED CREEK - UNNAMED TRIBUTARY	ESCHERICHIA COLI (E. COLI)	Recreational Use (Human Health)	4A	16		6.47	Miles
WEST FORK WHITE	51202011602	Morgan	INW01G2_T1010	INDIAN CREEK - UNNAMED TRIBUTARY	ESCHERICHIA COLI (E. COLI)	Recreational Use (Human Health)	4A	16		3.63	Miles
WEST FORK WHITE	51202011602	Morgan	INW01G2_T1012	CAMP CREEK	ESCHERICHIA COLI (E. COLI)	Recreational Use (Human Health)	4A	16		5.65	Miles
WEST FORK WHITE	51202011603	Morgan	INW01G3_03	INDIAN CREEK	ESCHERICHIA COLI (E. COLI)	Recreational Use (Human Health)	4A	16		1.56	Miles
WEST FORK WHITE	51202011603	Morgan	INW01G3_04	INDIAN CREEK	ESCHERICHIA COLI (E. COLI)	Recreational Use (Human Health)	4A	16		11.1	Miles
WEST FORK WHITE	51202011603	Morgan	INW01G3_05	INDIAN CREEK	ESCHERICHIA COLI (E. COLI)	Recreational Use (Human Health)	4A	16		4.49	Miles
WEST FORK WHITE	51202011603	Morgan	INW01G3_06	INDIAN CREEK	ESCHERICHIA COLI (E. COLI)	Recreational Use (Human Health)	4A	16		6.24	Miles
WEST FORK WHITE	51202011603	Brown/Morgan	INW01G3_T1001	INDIAN CREEK - UNNAMED TRIBUTARY	ESCHERICHIA COLI (E. COLI)	Recreational Use (Human Health)	4A	16		9.98	Miles
WEST FORK WHITE	51202011603	Brown/Monroe/Morgan	INW01G3_T1002	ROBERTSON CREEK	ESCHERICHIA COLI (E. COLI)	Recreational Use (Human Health)	4A	16		15.16	Miles
WEST FORK WHITE	51202011603	Morgan	INW01G3_T1005	INDIAN CREEK - UNNAMED TRIBUTARY	ESCHERICHIA COLI (E. COLI)	Recreational Use (Human Health)	4A	16		3.66	Miles
WEST FORK WHITE	51202011603	Morgan	INW01G3_T1006	SAND CREEK	ESCHERICHIA COLI (E. COLI)	Recreational Use (Human Health)	4A	16		4.7	Miles
WEST FORK WHITE	51202011603	Morgan	INW01G3_T1007	SAND CREEK - UNNAMED TRIBUTARY	ESCHERICHIA COLI (E. COLI)	Recreational Use (Human Health)	4A	16		2.48	Miles
WEST FORK WHITE	51202011603	Morgan	INW01G3_T1008	INDIAN CREEK - UNNAMED TRIBUTARY	ESCHERICHIA COLI (E. COLI)	Recreational Use (Human Health)	4A	16		3.73	Miles
WEST FORK WHITE	51202011702	Morgan	INW01H2_02	WHITE RIVER	ESCHERICHIA COLI (E. COLI)	Recreational Use (Human Health)	4A	17		1.39	Miles
WEST FORK WHITE	51202011702	Morgan	INW01H2_03	WHITE RIVER	ESCHERICHIA COLI (E. COLI)	Recreational Use (Human Health)	4A	17		2.24	Miles
WEST FORK WHITE	51202011702	Morgan	INW01H2_04	WHITE RIVER	ESCHERICHIA COLI (E. COLI)	Recreational Use (Human Health)	4A	17		2.44	Miles
WEST FORK WHITE	51202011703	Morgan	INW01H3_02	WHITE RIVER	ESCHERICHIA COLI (E. COLI)	Recreational Use (Human Health)	4A	17		1.34	Miles
WEST FORK WHITE	51202011703	Morgan	INW01H3_03	WHITE RIVER	ESCHERICHIA COLI (E. COLI)	Recreational Use (Human Health)	4A	17		6.32	Miles
WEST FORK WHITE	51202011703	Morgan/Owen	INW01H3_T1012	BUTLER CREEK	ESCHERICHIA COLI (E. COLI)	Recreational Use (Human Health)	4A	17		11.41	Miles
WEST FORK WHITE	51202011704	Monroe/Morgan/Owen	INW01H4_02	WHITE RIVER	ESCHERICHIA COLI (E. COLI)	Recreational Use (Human Health)	4A	17		3.6	Miles
WEST FORK WHITE	51202011704	Monroe/Owen	INW01H4_03	WHITE RIVER	ESCHERICHIA COLI (E. COLI)	Recreational Use (Human Health)	4A	17		1.13	Miles
WEST FORK WHITE	51202020101	Brown	INW0211_04	BEANBLOSSOM CREEK	ESCHERICHIA COLI (E. COLI)	Recreational Use (Human Health)	4A	20		11.06	Miles
WEST FORK WHITE	51202020101	Brown	INW0211_05	BEANBLOSSOM CREEK	ESCHERICHIA COLI (E. COLI)	Recreational Use (Human Health)	4A	20		10.4	Miles
WEST FORK WHITE	51202020101	Brown	INW0211_06	BEANBLOSSOM CREEK	ESCHERICHIA COLI (E. COLI)	Recreational Use (Human Health)	4A	20		3.18	Miles
WEST FORK WHITE	51202020101	Brown	INW0211_T1003	BEANBLOSSOM CREEK, EAST FORK	ESCHERICHIA COLI (E. COLI)	Recreational Use (Human Health)	4A	20		9.66	Miles
WEST FORK WHITE	51202020101	Brown	INW0211_T1004	HOPPERS BRANCH	ESCHERICHIA COLI (E. COLI)	Recreational Use (Human Health)	4A	20		3.21	Miles
WEST FORK WHITE	51202020101	Brown	INW0211_T1006	BEANBLOSSOM CREEK - UNNAMED TRIBUTARY	ESCHERICHIA COLI (E. COLI)	Recreational Use (Human Health)	4A	20		2.71	Miles
WEST FORK WHITE	51202020101	Brown	INW0211_T1006A	BEANBLOSSOM CREEK - UNNAMED TRIBUTARY	ESCHERICHIA COLI (E. COLI)	Recreational Use (Human Health)	4A	20		1.66	Miles
WEST FORK WHITE	51202020101	Brown	INW0211_T1011	BEANBLOSSOM CREEK - UNNAMED TRIBUTARY	ESCHERICHIA COLI (E. COLI)	Recreational Use (Human Health)	4A	20		1.16	Miles
WEST FORK WHITE	51202020101	Brown	INW0211_T1012	BEANBLOSSOM CREEK, NORTH FORK	ESCHERICHIA COLI (E. COLI)	Recreational Use (Human Health)	4A	20		8.62	Miles
WEST FORK WHITE	51202020101	Brown	INW0211_T1013	BEANBLOSSOM CREEK, NORTH FORK	ESCHERICHIA COLI (E. COLI)	Recreational Use (Human Health)	4A	20		14.25	Miles
WEST FORK WHITE	51202020101	Brown	INW0211_T1015	DUNNAWAY CREEK	ESCHERICHIA COLI (E. COLI)	Recreational Use (Human Health)	4A	20		4.31	Miles
WEST FORK WHITE	51202020102	Brown	INW0212_02	BEANBLOSSOM CREEK	ESCHERICHIA COLI (E. COLI)	Recreational Use (Human Health)	4A	20		1.81	Miles
WEST FORK WHITE	51202020102	Brown	INW0212_03	BEANBLOSSOM CREEK	ESCHERICHIA COLI (E. COLI)	Recreational Use (Human Health)	4A	20		0.23	Miles
WEST FORK WHITE	51202020102	Brown	INW0212_04	BEANBLOSSOM CREEK	ESCHERICHIA COLI (E. COLI)	Recreational Use (Human Health)	4A	20		4.9	Miles
WEST FORK WHITE	51202020102	Brown	INW0212_T1004	BEANBLOSSOM CREEK - UNNAMED TRIBUTARY	ESCHERICHIA COLI (E. COLI)	Recreational Use (Human Health)	4A	20		2.88	Miles
WEST FORK WHITE	51202020102	Brown	INW0212_T1005	LICK CREEK	ESCHERICHIA COLI (E. COLI)	Recreational Use (Human Health)	4A	20		13.26	Miles
WEST FORK WHITE	51202020102	Brown	INW0212_T1006	LICK CREEK - UNNAMED TRIBUTARY	ESCHERICHIA COLI (E. COLI)	Recreational Use (Human Health)	4A	20		2.05	Miles
WEST FORK WHITE	51202020102	Brown	INW0212_T1007	BELL CREEK	ESCHERICHIA COLI (E. COLI)	Recreational Use (Human Health)	4A	20		0.57	Miles

locations_CrosstabBASIN	HUC-12	LOCATION_DESCRIPTION	ASSESSMENT UNIT ID	ASSESSMENT_UNIT_NAME	PARAMETER	DESIGNATED USE	IR CATEGORY	CATEGORY 4A TMDL KEY	CATEGORY 4B/4C POLLUTION SOURCE	WATER_SIZE	WATER_UNIT
WEST FORK WHITE	51202020102	Brown	INW0212_T1007A	BELL CREEK	ESCHERICHIA COLI (E. COLI)	Recreational Use (Human Health)	4A	20		1.92	Miles
WEST FORK WHITE	51202020102	Brown	INW0212_T1008	BEANBLOSSOM CREEK - UNNAMED TRIBUTARY	ESCHERICHIA COLI (E. COLI)	Recreational Use (Human Health)	4A	20		2.86	Miles
WEST FORK WHITE	51202020102	Brown	INW0212_T1010	BEAR CREEK	ESCHERICHIA COLI (E. COLI)	Recreational Use (Human Health)	4A	20		7.98	Miles
WEST FORK WHITE	51202020102	Brown	INW0212_T1010A	BEAR CREEK	ESCHERICHIA COLI (E. COLI)	Recreational Use (Human Health)	4A	20		1.38	Miles
WEST FORK WHITE	51202020103	Monroe	INW0213_02	BEANBLOSSOM CREEK	ESCHERICHIA COLI (E. COLI)	Recreational Use (Human Health)	4A	20		0.72	Miles
WEST FORK WHITE	51202020103	Brown	INW0213_03	BEANBLOSSOM CREEK	ESCHERICHIA COLI (E. COLI)	Recreational Use (Human Health)	4A	20		1.23	Miles
WEST FORK WHITE	51202020103	Brown	INW0213_04	BEANBLOSSOM CREEK	ESCHERICHIA COLI (E. COLI)	Recreational Use (Human Health)	4A	20		0.63	Miles
WEST FORK WHITE	51202020104	Monroe	INW0214_02	BEANBLOSSOM CREEK	ESCHERICHIA COLI (E. COLI)	Recreational Use (Human Health)	4A	20		0.55	Miles
WEST FORK WHITE	51202020104	Monroe	INW0214_03	BEANBLOSSOM CREEK	ESCHERICHIA COLI (E. COLI)	Recreational Use (Human Health)	4A	20		5.66	Miles
WEST FORK WHITE	51202020104	Monroe	INW0214_04	BEANBLOSSOM CREEK	ESCHERICHIA COLI (E. COLI)	Recreational Use (Human Health)	4A	20		3.63	Miles
WEST FORK WHITE	51202020104	Monroe	INW0214_05	BEANBLOSSOM CREEK	ESCHERICHIA COLI (E. COLI)	Recreational Use (Human Health)	4A	20		2.29	Miles
WEST FORK WHITE	51202020104	Brown/Monroe	INW0214_T1002	HONEY CREEK, EAST FORK	ESCHERICHIA COLI (E. COLI)	Recreational Use (Human Health)	4A	20		7.25	Miles
WEST FORK WHITE	51202020104	Monroe	INW0214_T1008	HONEY CREEK, NORTH FORK	ESCHERICHIA COLI (E. COLI)	Recreational Use (Human Health)	4A	20		6.75	Miles
WEST FORK WHITE	51202020104	Monroe	INW0214_T1009	HONEY CREEK	ESCHERICHIA COLI (E. COLI)	Recreational Use (Human Health)	4A	20		5.12	Miles
WEST FORK WHITE	51202020104	Monroe	INW0214_T1014	BEANBLOSSOM CREEK - UNNAMED TRIBUTARY	ESCHERICHIA COLI (E. COLI)	Recreational Use (Human Health)	4A	20		1.87	Miles
WEST FORK WHITE	51202020105	Monroe	INW0215_02	BEANBLOSSOM CREEK	ESCHERICHIA COLI (E. COLI)	Recreational Use (Human Health)	4A	20		8.65	Miles
WEST FORK WHITE	51202020105	Monroe	INW0215_03	BEANBLOSSOM CREEK	ESCHERICHIA COLI (E. COLI)	Recreational Use (Human Health)	4A	20		0.94	Miles
WEST FORK WHITE	51202020106	Monroe	INW0216_02	BEANBLOSSOM CREEK	ESCHERICHIA COLI (E. COLI)	Recreational Use (Human Health)	4A	20		2.76	Miles
WEST FORK WHITE	51202020106	Monroe	INW0216_03	BEANBLOSSOM CREEK	ESCHERICHIA COLI (E. COLI)	Recreational Use (Human Health)	4A	20		14.48	Miles
WEST FORK WHITE	51202020106	Monroe	INW0216_T1010	BEANBLOSSOM CREEK - UNNAMED TRIBUTARY	ESCHERICHIA COLI (E. COLI)	Recreational Use (Human Health)	4A	20		4.61	Miles
WEST FORK WHITE	51202020106	Monroe	INW0216_T1013	BEANBLOSSOM CREEK - UNNAMED TRIBUTARY	ESCHERICHIA COLI (E. COLI)	Recreational Use (Human Health)	4A	20		2.12	Miles
WEST FORK WHITE	51202020107	Monroe	INW0217_02	BEANBLOSSOM CREEK	ESCHERICHIA COLI (E. COLI)	Recreational Use (Human Health)	4A	20		4.13	Miles
WEST FORK WHITE	51202020107	Monroe	INW0217_03	BEANBLOSSOM CREEK	ESCHERICHIA COLI (E. COLI)	Recreational Use (Human Health)	4A	20		5.73	Miles
WEST FORK WHITE	51202020107	Monroe	INW0217_T1007	BEANBLOSSOM CREEK - UNNAMED TRIBUTARY	ESCHERICHIA COLI (E. COLI)	Recreational Use (Human Health)	4A	20		7.72	Miles
WEST FORK WHITE	51202020107	Monroe	INW0217_T1008	INDIAN CREEK	ESCHERICHIA COLI (E. COLI)	Recreational Use (Human Health)	4A	20		15.1	Miles
WEST FORK WHITE	51202020108	Monroe	INW0218_01	BEANBLOSSOM CREEK	ESCHERICHIA COLI (E. COLI)	Recreational Use (Human Health)	4A	20		4.88	Miles
WEST FORK WHITE	51202020108	Monroe	INW0218_T1007	JACKS DEFEAT CREEK	ESCHERICHIA COLI (E. COLI)	Recreational Use (Human Health)	4A	20		10.41	Miles
WEST FORK WHITE	51202020108	Monroe	INW0218_T1009	JACKS DEFEAT CREEK	ESCHERICHIA COLI (E. COLI)	Recreational Use (Human Health)	4A	20		7	Miles
WEST FORK WHITE	51202020108	Monroe	INW0218_T1010	JACKS DEFEAT CREEK	ESCHERICHIA COLI (E. COLI)	Recreational Use (Human Health)	4A	20		8.69	Miles
WEST FORK WHITE	51202020108	Monroe	INW0218_T1011	JACKS DEFEAT CREEK	ESCHERICHIA COLI (E. COLI)	Recreational Use (Human Health)	4A	20		8.64	Miles
WEST FORK WHITE	51202020201	Owen	INW0221_02	MILL CREEK	ESCHERICHIA COLI (E. COLI)	Recreational Use (Human Health)	4A	30		4.75	Miles
WEST FORK WHITE	51202020201	Owen	INW0221_03	MILL CREEK	ESCHERICHIA COLI (E. COLI)	Recreational Use (Human Health)	4A	30		0.59	Miles
WEST FORK WHITE	51202020201	Owen	INW0221_04	MILL CREEK	ESCHERICHIA COLI (E. COLI)	Recreational Use (Human Health)	4A	30		5.84	Miles
WEST FORK WHITE	51202020201	Owen	INW0221_T1004	LITTLE MILL CREEK	ESCHERICHIA COLI (E. COLI)	Recreational Use (Human Health)	4A	30		1.15	Miles
WEST FORK WHITE	51202020201	Owen	INW0221_T1005	LITTLE MILL CREEK	ESCHERICHIA COLI (E. COLI)	Recreational Use (Human Health)	4A	30		2.92	Miles
WEST FORK WHITE	51202020201	Owen	INW0221_T1006	LITTLE MILL CREEK	ESCHERICHIA COLI (E. COLI)	Recreational Use (Human Health)	4A	30		8.79	Miles
WEST FORK WHITE	51202020201	Owen	INW0221_T1007	NAANS BRANCH	ESCHERICHIA COLI (E. COLI)	Recreational Use (Human Health)	4A	30		6.85	Miles
WEST FORK WHITE	51202020201	Owen	INW0221_T1008	NAANS BRANCH	ESCHERICHIA COLI (E. COLI)	Recreational Use (Human Health)	4A	30		3.3	Miles
WEST FORK WHITE	51202020201	Owen	INW0221_T1008A	NAANS BRANCH	ESCHERICHIA COLI (E. COLI)	Recreational Use (Human Health)	4A	30		0.53	Miles
WEST FORK WHITE	51202020202	Monroe/Owen	INW0222_02	WHITE RIVER	ESCHERICHIA COLI (E. COLI)	Recreational Use (Human Health)	4A	17		2.75	Miles
WEST FORK WHITE	51202020202	Owen	INW0222_03	WHITE RIVER	ESCHERICHIA COLI (E. COLI)	Recreational Use (Human Health)	4A	17		0.84	Miles
WEST FORK WHITE	51202020202	Owen	INW0222_04	WHITE RIVER	ESCHERICHIA COLI (E. COLI)	Recreational Use (Human Health)	4A	17		4.72	Miles
WEST FORK WHITE	51202020202	Monroe/Owen	INW0222_T1001	BIG CREEK	ESCHERICHIA COLI (E. COLI)	Recreational Use (Human Health)	4A	20		11.28	Miles
WEST FORK WHITE	51202020202	Owen	INW0222_T1003	WHTE RIVER - UNNAMED TRIBUTARY	ESCHERICHIA COLI (E. COLI)	Recreational Use (Human Health)	4A	17		3.59	Miles
WEST FORK WHITE	51202020202	Owen	INW0222_T1004	LIMESTONE CREEK	ESCHERICHIA COLI (E. COLI)	Recreational Use (Human Health)	4A	30		12.64	Miles
WEST FORK WHITE	51202020202	Owen	INW0222_T1005	LIMESTONE CREEK	ESCHERICHIA COLI (E. COLI)	Recreational Use (Human Health)	4A	30		5.58	Miles
WEST FORK WHITE	51202020202	Owen	INW0222_T1006	LIMESTONE CREEK	ESCHERICHIA COLI (E. COLI)	Recreational Use (Human Health)	4A	30		1.37	Miles
WEST FORK WHITE	51202020202	Owen	INW0222_T1007	LIMESTONE CREEK - UNNAMED TRIBUTARY	ESCHERICHIA COLI (E. COLI)	Recreational Use (Human Health)	4A	30		2.14	Miles
WEST FORK WHITE	51202020202	Owen	INW0222_T1008	LIMESTONE CREEK - UNNAMED TRIBUTARY	ESCHERICHIA COLI (E. COLI)	Recreational Use (Human Health)	4A	30		4.73	Miles
WEST FORK WHITE	51202020202	Owen	INW0222_T1009	LIMESTONE CREEK - UNNAMED TRIBUTARY	ESCHERICHIA COLI (E. COLI)	Recreational Use (Human Health)	4A	30		2.15	Miles
WEST FORK WHITE	51202020202	Owen	INW0223_01	WHITE RIVER	ESCHERICHIA COLI (E. COLI)	Recreational Use (Human Health)	4A	17		3.08	Miles
WEST FORK WHITE	51202020203	Owen	INW0223_T1004	FALL CREEK	ESCHERICHIA COLI (E. COLI)	Recreational Use (Human Health)	4A	30		5.86	Miles
WEST FORK WHITE	51202020203	Owen	INW0223_T1004A	BUCK (BASS HAVEN) LAKE INLET	ESCHERICHIA COLI (E. COLI)	Recreational Use (Human Health)	4A	30		0.38	Miles
WEST FORK WHITE	51202020203	Monroe/Owen	INW0223_T1005	MCCORMICKS CREEK	ESCHERICHIA COLI (E. COLI)	Recreational Use (Human Health)	4A	17		14.32	Miles
WEST FORK WHITE	51202020203	Owen	INW0223_T1006	MCCORMICKS CREEK	ESCHERICHIA COLI (E. COLI)	Recreational Use (Human Health)	4A	17		2.31	Miles
WEST FORK WHITE	51202020203	Owen	INW0223_T1007	MCCORMICKS CREEK	ESCHERICHIA COLI (E. COLI)	Recreational Use (Human Health)	4A	17		2.07	Miles
WEST FORK WHITE	51202020204	Owen	INW0224_03	RATTLESNAKE CREEK	ESCHERICHIA COLI (E. COLI)	Recreational Use (Human Health)	4A	17		7.82	Miles
WEST FORK WHITE	51202020204	Owen	INW0224_04	RATTLESNAKE CREEK	ESCHERICHIA COLI (E. COLI)	Recreational Use (Human Health)	4A	17		5.19	Miles
WEST FORK WHITE	51202020204	Owen	INW0224_05	RATTLESNAKE CREEK	ESCHERICHIA COLI (E. COLI)	Recreational Use (Human Health)	4A	17		11.86	Miles
WEST FORK WHITE	51202020204	Owen	INW0224_06	RATTLESNAKE CREEK	ESCHERICHIA COLI (E. COLI)	Recreational Use (Human Health)	4A	17		6.74	Miles
WEST FORK WHITE	51202020204	Owen	INW0224_T1004	WAGNER (GABOVITCH) LAKE OUTLET	ESCHERICHIA COLI (E. COLI)	Recreational Use (Human Health)	4A	17		0.23	Miles
WEST FORK WHITE	51202020204	Owen	INW0224_T1004A	WAGNER (GABOVITCH) LAKE INLET	ESCHERICHIA COLI (E. COLI)	Recreational Use (Human Health)	4A	17		0.66	Miles
WEST FORK WHITE	51202020205	Owen	INW0225_02	WHITE RIVER	ESCHERICHIA COLI (E. COLI)	Recreational Use (Human Health)	4A	17		6.94	Miles
WEST FORK WHITE	51202020205	Owen	INW0225_03	WHITE RIVER	ESCHERICHIA COLI (E. COLI)	Recreational Use (Human Health)	4A	17		5.43	Miles
WEST FORK WHITE	51202020205	Owen	INW0225_T1004	ELLISTON CREEK	ESCHERICHIA COLI (E. COLI)	Recreational Use (Human Health)	4A	30		5.01	Miles
WEST FORK WHITE	51202020205	Owen	INW0225_T1004A	FARM POND INLET	ESCHERICHIA COLI (E. COLI)	Recreational Use (Human Health)	4A	30		0.39	Miles
WEST FORK WHITE	51202020205	Owen	INW0225_T1005	WHITE RIVER - UNNAMED TRIBUTARY	ESCHERICHIA COLI (E. COLI)	Recreational Use (Human Health)	4A	17		0.92	Miles
WEST FORK WHITE	51202020205	Owen	INW0225_T1006	WHITE RIVER - UNNAMED TRIBUTARY	ESCHERICHIA COLI (E. COLI)	Recreational Use (Human Health)	4A	17		3.36	Miles
WEST FORK WHITE	51202020205	Owen	INW0225_T1007	MCBRIDE BRANCH	ESCHERICHIA COLI (E. COLI)	Recreational Use (Human Health)	4A	30		6.94	Miles
WEST FORK WHITE	51202020206	Monroe/Owen	INW0226_03	RACCOON CREEK	ESCHERICHIA COLI (E. COLI)	Recreational Use (Human Health)	4A	17		6.94	Miles
WEST FORK WHITE	51202020206	Owen	INW0226_04	RACCOON CREEK	ESCHERICHIA COLI (E. COLI)	Recreational Use (Human Health)	4A	17		6.32	Miles
WEST FORK WHITE	51202020206	Monroe/Owen	INW0226_T1004	LITTLE RACCOON CREEK	ESCHERICHIA COLI (E. COLI)	Recreational Use (Human Health)	4A	17		7.12	Miles
WEST FORK WHITE	51202020207	Owen	INW0227_01	RACCOON CREEK	ESCHERICHIA COLI (E. COLI)	Recreational Use (Human Health)	4A	17		12.58	Miles
WEST FORK WHITE	51202020207	Owen	INW0227_02	RACCOON CREEK	ESCHERICHIA COLI (E. COLI)	Recreational Use (Human Health)	4A	17		9.48	Miles
WEST FORK WHITE	51202020207	Greene/Owen	INW0227_T1002	LICK CREEK	ESCHERICHIA COLI (E. COLI)	Recreational Use (Human Health)	4A	17		8.37	Miles
WEST FORK WHITE	51202020207	Greene/Owen	INW0227_T1003	LICK CREEK	ESCHERICHIA COLI (E. COLI)	Recreational Use (Human Health)	4A	17		15.23	Miles

locations_CrosstabBASIN	HUC-12	LOCATION_DESCRIPTION	ASSESSMENT UNIT ID	ASSESSMENT_UNIT_NAME	PARAMETER	DESIGNATED USE	IR CATEGORY	CATEGORY 4A TMDL KEY	CATEGORY 4B/4C POLLUTION SOURCE	WATER_SIZE	WATER_UNIT
WEST FORK WHITE	51202020207	Greene/Owen	INW0227_T1004	LICK CREEK	ESCHERICHIA COLI (E. COLI)	Recreational Use (Human Health)	4A	17		4.81	Miles
WEST FORK WHITE	51202020208	Owen	INW0228_02	FISH CREEK, EAST FORK	ESCHERICHIA COLI (E. COLI)	Recreational Use (Human Health)	4A	17		12.09	Miles
WEST FORK WHITE	51202020208	Owen	INW0228_03	FISH CREEK, EAST FORK	ESCHERICHIA COLI (E. COLI)	Recreational Use (Human Health)	4A	17		7.74	Miles
WEST FORK WHITE	51202020208	Owen	INW0228_T1003	FISH CREEK, WEST FORK	ESCHERICHIA COLI (E. COLI)	Recreational Use (Human Health)	4A	30		14.06	Miles
WEST FORK WHITE	51202020209	Owen	INW0229_01	FISH CREEK	ESCHERICHIA COLI (E. COLI)	Recreational Use (Human Health)	4A	17		2.7	Miles
WEST FORK WHITE	51202020209	Owen	INW0229_03	FISH CREEK	ESCHERICHIA COLI (E. COLI)	Recreational Use (Human Health)	4A	17		11.18	Miles
WEST FORK WHITE	51202020209	Owen	INW0229_04	FISH CREEK	ESCHERICHIA COLI (E. COLI)	Recreational Use (Human Health)	4A	17		8.61	Miles
WEST FORK WHITE	51202020209	Owen	INW0229_05	FISH CREEK	ESCHERICHIA COLI (E. COLI)	Recreational Use (Human Health)	4A	17		3.75	Miles
WEST FORK WHITE	51202020209	Owen	INW0229_T1003	WEST FORK CREEK	ESCHERICHIA COLI (E. COLI)	Recreational Use (Human Health)	4A	17		6.31	Miles
WEST FORK WHITE	51202020209	Owen	INW0229_T1005	LICK CREEK	ESCHERICHIA COLI (E. COLI)	Recreational Use (Human Health)	4A	17		5.36	Miles
WEST FORK WHITE	51202020209	Owen	INW0229_T1006	LICK CREEK	ESCHERICHIA COLI (E. COLI)	Recreational Use (Human Health)	4A	17		8.1	Miles
WEST FORK WHITE	51202020209	Owen	INW0229_T1008	FISH CREEK - UNNAMED TRIBUTARY	ESCHERICHIA COLI (E. COLI)	Recreational Use (Human Health)	4A	17		2.58	Miles
WEST FORK WHITE	51202020209	Owen	INW0229_T1008A	THOMAS LAKE INLET	ESCHERICHIA COLI (E. COLI)	Recreational Use (Human Health)	4A	17		0.44	Miles
WEST FORK WHITE	51202020209	Owen	INW0229_T1008B	COTTONS LITTLE PINE LAKE INLET	ESCHERICHIA COLI (E. COLI)	Recreational Use (Human Health)	4A	17		0.22	Miles
WEST FORK WHITE	51202020209	Owen	INW0229_T1009	MACK CREEK	ESCHERICHIA COLI (E. COLI)	Recreational Use (Human Health)	4A	17		9.64	Miles
WEST FORK WHITE	51202020209	Owen	INW0229_T1010	MACK CREEK	ESCHERICHIA COLI (E. COLI)	Recreational Use (Human Health)	4A	17		1.9	Miles
WEST FORK WHITE	51202020209	Owen	INW0229_T1012	FISH CREEK - UNNAMED TRIBUTARY	ESCHERICHIA COLI (E. COLI)	Recreational Use (Human Health)	4A	17		5.96	Miles
WEST FORK WHITE	51202020210	Owen	INW022A_02	WHITE RIVER	ESCHERICHIA COLI (E. COLI)	Recreational Use (Human Health)	4A	17		4.39	Miles
WEST FORK WHITE	51202020210	Owen	INW022A_03	WHITE RIVER	ESCHERICHIA COLI (E. COLI)	Recreational Use (Human Health)	4A	17		3.87	Miles
WEST FORK WHITE	51202020210	Owen	INW022A_04	WHITE RIVER	ESCHERICHIA COLI (E. COLI)	Recreational Use (Human Health)	4A	17		12.06	Miles
WEST FORK WHITE	51202020210	Owen	INW022A_05	WHITE RIVER	ESCHERICHIA COLI (E. COLI)	Recreational Use (Human Health)	4A	17		2.87	Miles
WEST FORK WHITE	51202020210	Owen	INW022A_06	WHITE RIVER	ESCHERICHIA COLI (E. COLI)	Recreational Use (Human Health)	4A	17		0.55	Miles
WEST FORK WHITE	51202020210	Owen	INW022A_T1001	MILLS CREEK	ESCHERICHIA COLI (E. COLI)	Recreational Use (Human Health)	4A	17		10.57	Miles
WEST FORK WHITE	51202020210	Owen	INW022A_T1002	WHITE RIVER - UNNAMED TRIBUTARY	ESCHERICHIA COLI (E. COLI)	Recreational Use (Human Health)	4A	17		3.21	Miles
WEST FORK WHITE	51202020210	Owen	INW022A_T1003	GOOSE CREEK	ESCHERICHIA COLI (E. COLI)	Recreational Use (Human Health)	4A	30		6.26	Miles
WEST FORK WHITE	51202020210	Greene/Owen	INW022A_T1004	JACK CREEK	ESCHERICHIA COLI (E. COLI)	Recreational Use (Human Health)	4A	30		12.42	Miles
WEST FORK WHITE	51202020211	Greene/Owen	INW022B_02	WHITE RIVER	ESCHERICHIA COLI (E. COLI)	Recreational Use (Human Health)	4A	17		3.78	Miles
WEST FORK WHITE	51202020211	Greene/Owen	INW022B_T1002	BUCKHALL CREEK	ESCHERICHIA COLI (E. COLI)	Recreational Use (Human Health)	4A	30		11.23	Miles
WEST FORK WHITE	51202020211	Greene	INW022B_T1004	CLARK CREEK	ESCHERICHIA COLI (E. COLI)	Recreational Use (Human Health)	4A	30		9.52	Miles
WEST FORK WHITE	51202020211	Greene	INW022B_T1005	GOOSE CREEK	ESCHERICHIA COLI (E. COLI)	Recreational Use (Human Health)	4A	30		6.03	Miles
WEST FORK WHITE	51202020301	Monroe/Owen	INW0231_03	RICHLAND CREEK	ESCHERICHIA COLI (E. COLI)	Recreational Use (Human Health)	4A	23		8.69	Miles
WEST FORK WHITE	51202020301	Greene/Owen	INW0231_04	RICHLAND CREEK	ESCHERICHIA COLI (E. COLI)	Recreational Use (Human Health)	4A	23		6.45	Miles
WEST FORK WHITE	51202020301	Monroe/Owen	INW0231_T1001	RICHLAND CREEK - UNNAMED TRIBUTARY	ESCHERICHIA COLI (E. COLI)	Recreational Use (Human Health)	4A	23		4.26	Miles
WEST FORK WHITE	51202020301	Monroe	INW0231_T1003	RICHLAND CREEK - UNNAMED TRIBUTARY	ESCHERICHIA COLI (E. COLI)	Recreational Use (Human Health)	4A	23		6.09	Miles
WEST FORK WHITE	51202020301	Greene/Monroe	INW0231_T1004	LITTLE RICHLAND CREEK	ESCHERICHIA COLI (E. COLI)	Recreational Use (Human Health)	4A	23		5.24	Miles
WEST FORK WHITE	51202020301	Greene/Monroe	INW0231_T1005	LITTLE RICHLAND CREEK	ESCHERICHIA COLI (E. COLI)	Recreational Use (Human Health)	4A	23		3.79	Miles
WEST FORK WHITE	51202020301	Monroe	INW0231_T1006	LITTLE RICHLAND CREEK	ESCHERICHIA COLI (E. COLI)	Recreational Use (Human Health)	4A	23		4.08	Miles
WEST FORK WHITE	51202020302	Greene	INW0232_01	RICHLAND CREEK	ESCHERICHIA COLI (E. COLI)	Recreational Use (Human Health)	4A	23		12.7	Miles
WEST FORK WHITE	51202020302	Greene	INW0232_02	RICHLAND CREEK	ESCHERICHIA COLI (E. COLI)	Recreational Use (Human Health)	4A	23		6.1	Miles
WEST FORK WHITE	51202020302	Greene	INW0232_T1003	RICHLAND CREEK - UNNAMED TRIBUTARY	ESCHERICHIA COLI (E. COLI)	Recreational Use (Human Health)	4A	23		2.23	Miles
WEST FORK WHITE	51202020304	Greene	INW0234_01	BEECH CREEK	ESCHERICHIA COLI (E. COLI)	Recreational Use (Human Health)	4A	23		17.41	Miles
WEST FORK WHITE	51202020304	Greene	INW0234_02	BEECH CREEK	ESCHERICHIA COLI (E. COLI)	Recreational Use (Human Health)	4A	23		20.17	Miles
WEST FORK WHITE	51202020305	Greene	INW0235_02	RICHLAND CREEK	ESCHERICHIA COLI (E. COLI)	Recreational Use (Human Health)	4A	23		6.77	Miles
WEST FORK WHITE	51202020305	Greene	INW0235_03	RICHLAND CREEK	ESCHERICHIA COLI (E. COLI)	Recreational Use (Human Health)	4A	23		4.14	Miles
WEST FORK WHITE	51202020305	Greene	INW0235_T1004	HIDDEN LAKE OUTLET	ESCHERICHIA COLI (E. COLI)	Recreational Use (Human Health)	4A	23		1.06	Miles
WEST FORK WHITE	51202020305	Greene	INW0235_T1005	BEECHWOOD LAKE OUTLET	ESCHERICHIA COLI (E. COLI)	Recreational Use (Human Health)	4A	23		2.43	Miles
WEST FORK WHITE	51202020305	Greene	INW0235_T1006	BEECHWOOD LAKE INLET	ESCHERICHIA COLI (E. COLI)	Recreational Use (Human Health)	4A	23		0.88	Miles
WEST FORK WHITE	51202020307	Greene	INW0237_02	PLUMMER CREEK	ESCHERICHIA COLI (E. COLI)	Recreational Use (Human Health)	4A	21		10.66	Miles
WEST FORK WHITE	51202020307	Greene	INW0237_03	PLUMMER CREEK	ESCHERICHIA COLI (E. COLI)	Recreational Use (Human Health)	4A	21		17.4	Miles
WEST FORK WHITE	51202020307	Greene	INW0237_03A	PLUMMER CREEK	ESCHERICHIA COLI (E. COLI)	Recreational Use (Human Health)	4A	21		0.47	Miles
WEST FORK WHITE	51202020307	Greene	INW0237_T001	DRY BRANCH	ESCHERICHIA COLI (E. COLI)	Recreational Use (Human Health)	4A	21		6.48	Miles
WEST FORK WHITE	51202020307	Greene	INW0237_T1002	BLACK ANKLE CREEK	ESCHERICHIA COLI (E. COLI)	Recreational Use (Human Health)	4A	21		13.52	Miles
WEST FORK WHITE	51202020307	Greene	INW0237_T1003	BLACK ANKLE CREEK - UNNAMED TRIBUTARY	ESCHERICHIA COLI (E. COLI)	Recreational Use (Human Health)	4A	21		7.98	Miles
WEST FORK WHITE	51202020308	Greene	INW0238_02	RICHLAND CREEK	ESCHERICHIA COLI (E. COLI)	Recreational Use (Human Health)	4A	23		10.51	Miles
WEST FORK WHITE	51202020308	Greene	INW0238_03	RICHLAND CREEK	ESCHERICHIA COLI (E. COLI)	Recreational Use (Human Health)	4A	23		2.39	Miles
WEST FORK WHITE	51202020308	Greene	INW0238_04	RICHLAND CREEK	ESCHERICHIA COLI (E. COLI)	Recreational Use (Human Health)	4A	23		6.87	Miles
WEST FORK WHITE	51202020308	Greene	INW0238_T1003	RICHLAND CREEK - UNNAMED TRIBUTARY	ESCHERICHIA COLI (E. COLI)	Recreational Use (Human Health)	4A	23		1.92	Miles
WEST FORK WHITE	51202020308	Greene	INW0238_T1004	WILDCAT BRANCH	ESCHERICHIA COLI (E. COLI)	Recreational Use (Human Health)	4A	23		6.54	Miles
WEST FORK WHITE	51202020308	Greene	INW0238_T1005	RITTER BRANCH	ESCHERICHIA COLI (E. COLI)	Recreational Use (Human Health)	4A	23		5.81	Miles
WEST FORK WHITE	51202020308	Greene	INW0238_T1006	ORE BRANCH	ESCHERICHIA COLI (E. COLI)	Recreational Use (Human Health)	4A	23		10.15	Miles
WEST FORK WHITE	51202020308	Greene	INW0238_T1007	RICHLAND CREEK - UNNAMED TRIBUTARY	ESCHERICHIA COLI (E. COLI)	Recreational Use (Human Health)	4A	23		2.15	Miles
WEST FORK WHITE	51202020308	Greene	INW0238_T1008	RICHLAND CREEK - UNNAMED TRIBUTARY	ESCHERICHIA COLI (E. COLI)	Recreational Use (Human Health)	4A	23		2.87	Miles
WEST FORK WHITE	51202020309	Greene	INW0239_02	PLUMMER CREEK	ESCHERICHIA COLI (E. COLI)	Recreational Use (Human Health)	4A	21		3.11	Miles
WEST FORK WHITE	51202020309	Greene	INW0239_03	PLUMMER CREEK	ESCHERICHIA COLI (E. COLI)	Recreational Use (Human Health)	4A	21		8.05	Miles
WEST FORK WHITE	51202020309	Greene	INW0239_04	PLUMMER CREEK	ESCHERICHIA COLI (E. COLI)	Recreational Use (Human Health)	4A	21		3.46	Miles
WEST FORK WHITE	51202020309	Greene	INW0239_05	PLUMMER CREEK	ESCHERICHIA COLI (E. COLI)	Recreational Use (Human Health)	4A	21		0.84	Miles
WEST FORK WHITE	51202020309	Greene	INW0239_T1001	FLYBLOW BRANCH	ESCHERICHIA COLI (E. COLI)	Recreational Use (Human Health)	4A	21		6.98	Miles
WEST FORK WHITE	51202020309	Greene	INW0239_T1002	PLUMMER CREEK - UNNAMED TRIBUTARY	ESCHERICHIA COLI (E. COLI)	Recreational Use (Human Health)	4A	21		2.22	Miles
WEST FORK WHITE	51202020309	Greene	INW0239_T1004	LETSINGER BRANCH	ESCHERICHIA COLI (E. COLI)	Recreational Use (Human Health)	4A	21		2.78	Miles
WEST FORK WHITE	51202020309	Greene	INW0239_T1005	PLUMMER CREEK - UNNAMED TRIBUTARY	ESCHERICHIA COLI (E. COLI)	Recreational Use (Human Health)	4A	21		1.71	Miles
WEST FORK WHITE	51202020309	Greene	INW0239_T1006	BURCHAM BRANCH	ESCHERICHIA COLI (E. COLI)	Recreational Use (Human Health)	4A	21		3.93	Miles
WEST FORK WHITE	51202020309	Greene	INW0239_T1007	PLUMMER CREEK - UNNAMED TRIBUTARY	ESCHERICHIA COLI (E. COLI)	Recreational Use (Human Health)	4A	21		4.21	Miles
WEST FORK WHITE	51202020501	Martin	INW0251_02	FIRST CREEK	ESCHERICHIA COLI (E. COLI)	Recreational Use (Human Health)	4A	15		6.65	Miles
WEST FORK WHITE	51202020501	Daviess/Martin	INW0251_03	FIRST CREEK	ESCHERICHIA COLI (E. COLI)	Recreational Use (Human Health)	4A	15		7.36	Miles
WEST FORK WHITE	51202020501	Greene/Martin	INW0251_T1001	FIRST CREEK	ESCHERICHIA COLI (E. COLI)	Recreational Use (Human Health)	4A	15		13.44	Miles
WEST FORK WHITE	51202020501	Daviess/Martin	INW0251_T1004	FIRST CREEK - UNNAMED TRIBUTARY	ESCHERICHIA COLI (E. COLI)	Recreational Use (Human Health)	4A	15		11.96	Miles

locations_CrosstabBASIN	HUC-12	LOCATION_DESCRIPTION	ASSESSMENT UNIT ID	ASSESSMENT_UNIT_NAME	PARAMETER	DESIGNATED USE	IR CATEGORY	CATEGORY 4A TMDL KEY	CATEGORY 4B/4C POLLUTION SOURCE	WATER_SIZE	WATER_UNIT
WEST FORK WHITE	51202020501	Greene/Martin	INW0251_T1005	GREENWOOD LAKE INLET	ESCHERICHIA COLI (E. COLI)	Recreational Use (Human Health)	4A	15		5.59	Miles
WEST FORK WHITE	51202020503	Daviess	INW0253_01	FIRST CREEK	ESCHERICHIA COLI (E. COLI)	Recreational Use (Human Health)	4A	15		9.57	Miles
WEST FORK WHITE	51202020503	Daviess/Greene	INW0253_04	FIRST CREEK	ESCHERICHIA COLI (E. COLI)	Recreational Use (Human Health)	4A	15		4.62	Miles
WEST FORK WHITE	51202020503	Greene	INW0253_05	FIRST CREEK	ESCHERICHIA COLI (E. COLI)	Recreational Use (Human Health)	4A	15		2.5	Miles
WEST FORK WHITE	51202020503	Greene	INW0253_06	FIRST CREEK	ESCHERICHIA COLI (E. COLI)	Recreational Use (Human Health)	4A	15		3.77	Miles
WEST FORK WHITE	51202020503	Daviess	INW0253_T1001	FIRST CREEK-UNNAMED TRIBUTARYS	ESCHERICHIA COLI (E. COLI)	Recreational Use (Human Health)	4A	15		12.5	Miles
WEST FORK WHITE	51202020503	Greene	INW0253_T1003	FIRST CREEK - UNNAMED TRIBUTARY	ESCHERICHIA COLI (E. COLI)	Recreational Use (Human Health)	4A	15		3.69	Miles
WEST FORK WHITE	51202020503	Greene	INW0253_T1005	FIRST CREEK	ESCHERICHIA COLI (E. COLI)	Recreational Use (Human Health)	4A	15		0.15	Miles
WEST FORK WHITE	51202020503	Greene	INW0253_T1006	DAV-MAR LAKE OUTLET	ESCHERICHIA COLI (E. COLI)	Recreational Use (Human Health)	4A	15		0.29	Miles
WEST FORK WHITE	51202020701	Daviess	INW0271_03	PRAIRIE CREEK, SOUTH FORK	ESCHERICHIA COLI (E. COLI)	Recreational Use (Human Health)	4A	10		5.02	Miles
WEST FORK WHITE	51202020701	Daviess	INW0271_T1003	FLAT CREEK	ESCHERICHIA COLI (E. COLI)	Recreational Use (Human Health)	4A	10		18.84	Miles
WEST FORK WHITE	51202020701	Daviess	INW0271_T1005	FLAT CREEK	ESCHERICHIA COLI (E. COLI)	Recreational Use (Human Health)	4A	10		0.43	Miles
WEST FORK WHITE	51202020702	Daviess	INW0272_01	PRAIRIE CREEK	ESCHERICHIA COLI (E. COLI)	Recreational Use (Human Health)	4A	10		5.61	Miles
WEST FORK WHITE	51202020702	Daviess	INW0272_02	PRAIRIE CREEK, NORTH FORK	ESCHERICHIA COLI (E. COLI)	Recreational Use (Human Health)	4A	10		3.52	Miles
WEST FORK WHITE	51202020702	Daviess	INW0272_T1001	PRAIRIE CREEK, NORTH FORK - UNNAMED TRIBUTARY	ESCHERICHIA COLI (E. COLI)	Recreational Use (Human Health)	4A	10		6.08	Miles
WEST FORK WHITE	51202020702	Daviess	INW0272_T1002	PRAIRIE CREEK, NORTH FORK - UNNAMED TRIBUTARY	ESCHERICHIA COLI (E. COLI)	Recreational Use (Human Health)	4A	10		5.85	Miles
WEST FORK WHITE	51202020702	Daviess/Martin	INW0272_T1004	PRAIRIE CREEK - UNNAMED TRIBUTARY	ESCHERICHIA COLI (E. COLI)	Recreational Use (Human Health)	4A	10		8.42	Miles
WEST FORK WHITE	51202020703	Daviess	INW0273_T1003	DRINKEN CREEK	ESCHERICHIA COLI (E. COLI)	Recreational Use (Human Health)	4A	10		12.68	Miles
WEST FORK WHITE	51202020703	Daviess	INW0273_T1003A	DRINKEN CREEK	ESCHERICHIA COLI (E. COLI)	Recreational Use (Human Health)	4A	10		1.17	Miles
WEST FORK WHITE	51202020703	Daviess	INW0273_T1004	PRAIRIE CREEK, SOUTH FORK	ESCHERICHIA COLI (E. COLI)	Recreational Use (Human Health)	4A	10		4.59	Miles
WEST FORK WHITE	51202020703	Daviess	INW0273_T1005	PRAIRIE CREEK, SOUTH FORK	ESCHERICHIA COLI (E. COLI)	Recreational Use (Human Health)	4A	10		5.79	Miles
WEST FORK WHITE	51202020704	Daviess	INW0274_02	PRAIRIE CREEK, NORTH FORK	ESCHERICHIA COLI (E. COLI)	Recreational Use (Human Health)	4A	10		8.18	Miles
WEST FORK WHITE	51202020704	Daviess	INW0274_03	PRAIRIE CREEK, NORTH FORK	ESCHERICHIA COLI (E. COLI)	Recreational Use (Human Health)	4A	10		1.21	Miles
WEST FORK WHITE	51202020704	Daviess	INW0274_04	PRAIRIE CREEK, NORTH FORK	ESCHERICHIA COLI (E. COLI)	Recreational Use (Human Health)	4A	10		0.19	Miles
WEST FORK WHITE	51202020704	Daviess	INW0274_T1006	PRAIRIE CREEK RESERVOIR NO. A-3-2 (VEST) OUTLET	ESCHERICHIA COLI (E. COLI)	Recreational Use (Human Health)	4A	10		1.03	Miles
WEST FORK WHITE	51202020704	Daviess	INW0274_T1008	PRAIRIE CREEK, NORTH FORK - UNNAMED TRIBUTARY	ESCHERICHIA COLI (E. COLI)	Recreational Use (Human Health)	4A	10		8.84	Miles
WEST FORK WHITE	51202020704	Daviess	INW0274_T1009	PRAIRIE CREEK, NORTH FORK	ESCHERICHIA COLI (E. COLI)	Recreational Use (Human Health)	4A	10		3.57	Miles
WEST FORK WHITE	51202020704	Daviess	INW0274_T1010	BARNES BRANCH	ESCHERICHIA COLI (E. COLI)	Recreational Use (Human Health)	4A	10		1.92	Miles
WEST FORK WHITE	51202020704	Daviess	INW0274_T1010A	BARNES BRANCH	ESCHERICHIA COLI (E. COLI)	Recreational Use (Human Health)	4A	10		3.71	Miles
WEST FORK WHITE	51202020705	Daviess	INW0275_01	PRAIRIE CREEK, SOUTH FORK	ESCHERICHIA COLI (E. COLI)	Recreational Use (Human Health)	4A	10		9.19	Miles
WEST FORK WHITE	51202020705	Daviess	INW0275_02	PRAIRIE CREEK, SOUTH FORK	ESCHERICHIA COLI (E. COLI)	Recreational Use (Human Health)	4A	10		1.11	Miles
WEST FORK WHITE	51202020705	Daviess	INW0275_T1001	ANTIOCH CREEK	ESCHERICHIA COLI (E. COLI)	Recreational Use (Human Health)	4A	10		5.56	Miles
WEST FORK WHITE	51202020705	Daviess	INW0275_T1003	EAGEN DITCH	ESCHERICHIA COLI (E. COLI)	Recreational Use (Human Health)	4A	10		9.01	Miles
WEST FORK WHITE	51202020705	Daviess	INW0275_T1004	EAGEN DITCH	ESCHERICHIA COLI (E. COLI)	Recreational Use (Human Health)	4A	10		3.05	Miles
WEST FORK WHITE	51202020705	Daviess	INW0275_T1005	OBERTS DITCH	ESCHERICHIA COLI (E. COLI)	Recreational Use (Human Health)	4A	10		4.22	Miles
WEST FORK WHITE	51202020706	Daviess	INW0276_03	PRAIRIE CREEK, NORTH FORK	ESCHERICHIA COLI (E. COLI)	Recreational Use (Human Health)	4A	10		1.3	Miles
WEST FORK WHITE	51202020706	Daviess	INW0276_04	PRAIRIE CREEK, NORTH FORK	ESCHERICHIA COLI (E. COLI)	Recreational Use (Human Health)	4A	10		7.11	Miles
WEST FORK WHITE	51202020706	Daviess	INW0276_05	PRAIRIE CREEK, NORTH FORK	ESCHERICHIA COLI (E. COLI)	Recreational Use (Human Health)	4A	10		3.18	Miles
WEST FORK WHITE	51202020706	Daviess	INW0276_T1005	PRAIRIE CREEK, NORTH FORK	ESCHERICHIA COLI (E. COLI)	Recreational Use (Human Health)	4A	10		3.23	Miles
WEST FORK WHITE	51202020706	Daviess	INW0276_T1006	THOMPSON DITCH	ESCHERICHIA COLI (E. COLI)	Recreational Use (Human Health)	4A	10		5.58	Miles
WEST FORK WHITE	51202020706	Daviess	INW0276_T1008	PRAIRIE CREEK, NORTH FORK - UNNAMED TRIBUTARY	ESCHERICHIA COLI (E. COLI)	Recreational Use (Human Health)	4A	10		3.52	Miles
WEST FORK WHITE	51202020706	Daviess	INW0276_T1009	PRAIRIE CREEK, NORTH FORK	ESCHERICHIA COLI (E. COLI)	Recreational Use (Human Health)	4A	10		3.55	Miles
WEST FORK WHITE	51202020707	Daviess	INW0277_02	PRAIRIE CREEK	ESCHERICHIA COLI (E. COLI)	Recreational Use (Human Health)	4A	10		6.37	Miles
WEST FORK WHITE	51202020707	Daviess	INW0277_03	PRAIRIE CREEK	ESCHERICHIA COLI (E. COLI)	Recreational Use (Human Health)	4A	10		2.46	Miles
WEST FORK WHITE	51202020707	Daviess	INW0277_04	PRAIRIE CREEK	ESCHERICHIA COLI (E. COLI)	Recreational Use (Human Health)	4A	10		3.48	Miles
WEST FORK WHITE	51202020707	Daviess	INW0277_T1001	PRAIRIE CREEK - UNNAMED TRIBUTARY	ESCHERICHIA COLI (E. COLI)	Recreational Use (Human Health)	4A	10		3.13	Miles
WEST FORK WHITE	51202020707	Daviess	INW0277_T1002	PRAIRIE CREEK - UNNAMED TRIBUTARY	ESCHERICHIA COLI (E. COLI)	Recreational Use (Human Health)	4A	10		5.42	Miles
WEST FORK WHITE	51202020707	Daviess	INW0277_T1007	HANNA CREEK	ESCHERICHIA COLI (E. COLI)	Recreational Use (Human Health)	4A	10		3.51	Miles
WEST FORK WHITE	51202020707	Daviess	INW0277_T1008	PRAIRIE CREEK - UNNAMED TRIBUTARY	ESCHERICHIA COLI (E. COLI)	Recreational Use (Human Health)	4A	10		7.69	Miles
WEST FORK WHITE	51202020707	Daviess	INW0277_T1009	PRAIRIE CREEK - UNNAMED TRIBUTARY	ESCHERICHIA COLI (E. COLI)	Recreational Use (Human Health)	4A	10		6.48	Miles
WEST FORK WHITE	51202020904	Knox	INW0294_02	ROBERSON DITCH	ESCHERICHIA COLI (E. COLI)	Recreational Use (Human Health)	4A	14		6.15	Miles
WEST FORK WHITE	51202020904	Knox	INW0294_03	ROBERSON DITCH	ESCHERICHIA COLI (E. COLI)	Recreational Use (Human Health)	4A	14		7.63	Miles
WEST FORK WHITE	51202020904	Knox	INW0294_T1001	FLAT CREEK	ESCHERICHIA COLI (E. COLI)	Recreational Use (Human Health)	4A	14		8.27	Miles
WEST FORK WHITE	51202020905	Knox	INW0295_02	POND CREEK	ESCHERICHIA COLI (E. COLI)	Recreational Use (Human Health)	4A	14		8.8	Miles
WEST FORK WHITE	51202020905	Knox	INW0295_03	KESSINGER DITCH	ESCHERICHIA COLI (E. COLI)	Recreational Use (Human Health)	4A	14		5.45	Miles
WEST FORK WHITE	51202020906	Knox	INW0296_02	KESSINGER DITCH	ESCHERICHIA COLI (E. COLI)	Recreational Use (Human Health)	4A	14		1.86	Miles
WEST FORK WHITE	51202020906	Knox	INW0296_03	KESSINGER DITCH	ESCHERICHIA COLI (E. COLI)	Recreational Use (Human Health)	4A	14		7.24	Miles
WEST FORK WHITE	51202020906	Knox	INW0296_04	KESSINGER DITCH	ESCHERICHIA COLI (E. COLI)	Recreational Use (Human Health)	4A	14		10.06	Miles
WEST FORK WHITE	51202020906	Knox	INW0296_05	KESSINGER DITCH	ESCHERICHIA COLI (E. COLI)	Recreational Use (Human Health)	4A	14		0.64	Miles
WEST FORK WHITE	51202020906	Knox	INW0296_06	KESSINGER DITCH	ESCHERICHIA COLI (E. COLI)	Recreational Use (Human Health)	4A	14		2.18	Miles
WEST FORK WHITE	51202020906	Knox	INW0296_T1001	OPOSSUM BRANCH	ESCHERICHIA COLI (E. COLI)	Recreational Use (Human Health)	4A	14		7.06	Miles
WEST FORK WHITE	51202020906	Knox	INW0296_T1003	KESSINGER DITCH - UNNAMED TRIBUTARY	ESCHERICHIA COLI (E. COLI)	Recreational Use (Human Health)	4A	14		1.48	Miles
WEST FORK WHITE	51202020906	Knox	INW0296_T1004	REEL CREEK	ESCHERICHIA COLI (E. COLI)	Recreational Use (Human Health)	4A	14		3.25	Miles
WEST FORK WHITE	51202020906	Knox	INW0296_T1008	KESSINGER DITCH - UNNAMED TRIBUTARY	ESCHERICHIA COLI (E. COLI)	Recreational Use (Human Health)	4A	14		3.07	Miles
WEST FORK WHITE	51202030501	Hendricks	INW0351_03	MILL CREEK, EAST FORK	ESCHERICHIA COLI (E. COLI)	Recreational Use (Human Health)	4A	13		17.33	Miles
WEST FORK WHITE	51202030501	Hendricks	INW0351_04	MILL CREEK, EAST FORK	ESCHERICHIA COLI (E. COLI)	Recreational Use (Human Health)	4A	13		13.54	Miles
WEST FORK WHITE	51202030501	Hendricks	INW0351_T1002	MILL CREEK, EAST FORK - UNNAMED TRIBUTARY	ESCHERICHIA COLI (E. COLI)	Recreational Use (Human Health)	4A	13		6.12	Miles
WEST FORK WHITE	51202030502	Hendricks	INW0352_02	MILL CREEK	ESCHERICHIA COLI (E. COLI)	Recreational Use (Human Health)	4A	13		19.46	Miles
WEST FORK WHITE	51202030502	Hendricks	INW0352_03	MILL CREEK	ESCHERICHIA COLI (E. COLI)	Recreational Use (Human Health)	4A	13		3.62	Miles
WEST FORK WHITE	51202030502	Hendricks	INW0352_T1008	CRITTENDEN CREEK	ESCHERICHIA COLI (E. COLI)	Recreational Use (Human Health)	4A	13		4.66	Miles
WEST FORK WHITE	51202030502	Hendricks	INW0352_T1010	CRITTENDEN CREEK - UNNAMED TRIBUTARY	ESCHERICHIA COLI (E. COLI)	Recreational Use (Human Health)	4A	13		4.73	Miles
WEST FORK WHITE	51202030502	Hendricks	INW0352_T1011	CRITTENDEN CREEK - UNNAMED TRIBUTARY	ESCHERICHIA COLI (E. COLI)	Recreational Use (Human Health)	4A	13		6.35	Miles
WEST FORK WHITE	51202030502	Hendricks	INW0352_T1012	CRITTENDEN CREEK	ESCHERICHIA COLI (E. COLI)	Recreational Use (Human Health)	4A	13		11.08	Miles
WEST FORK WHITE	51202030503	Hendricks	INW0353_02	MILL CREEK	ESCHERICHIA COLI (E. COLI)	Recreational Use (Human Health)	4A	13		3.04	Miles
WEST FORK WHITE	51202030503	Hendricks/Morgan/Putnam	INW0353_03	MILL CREEK	ESCHERICHIA COLI (E. COLI)	Recreational Use (Human Health)	4A	13		5.31	Miles
WEST FORK WHITE	51202030503	Hendricks/Putnam	INW0353_T1004	MILL CREEK - UNNAMED TRIBUTARY	ESCHERICHIA COLI (E. COLI)	Recreational Use (Human Health)	4A	13		9.85	Miles

locations_CrosstabBASIN	HUC-12	LOCATION_DESCRIPTION	ASSESSMENT UNIT ID	ASSESSMENT_UNIT_NAME	PARAMETER	DESIGNATED USE	IR CATEGORY	CATEGORY 4A TMDL KEY	CATEGORY 4B/4C POLLUTION SOURCE	WATER_SIZE	WATER_UNIT
WEST FORK WHITE	51202030503	Hendricks	INW0353_T1006	MILL CREEK - UNNAMED TRIBUTARY	ESCHERICHIA COLI (E. COLI)	Recreational Use (Human Health)	4A	13		10.02	Miles
WEST FORK WHITE	51202030503	Hendricks	INW0353_T1007	MILL CREEK - UNNAMED TRIBUTARY	ESCHERICHIA COLI (E. COLI)	Recreational Use (Human Health)	4A	13		5.12	Miles
WEST FORK WHITE	51202030503	Putnam	INW0353_T1008	SALLUST BRANCH	ESCHERICHIA COLI (E. COLI)	Recreational Use (Human Health)	4A	13		2.53	Miles
WEST FORK WHITE	51202030503	Hendricks/Morgan	INW0353_T1009	MILL CREEK DITCH	ESCHERICHIA COLI (E. COLI)	Recreational Use (Human Health)	4A	13		7.1	Miles
WEST FORK WHITE	51202030503	Hendricks/Putnam	INW0353_T1011	SALLUST BRANCH - UNNAMED TRIBUTARY	ESCHERICHIA COLI (E. COLI)	Recreational Use (Human Health)	4A	13		10.98	Miles
WEST FORK WHITE	51202030504	Hendricks	INW0354_03	MUD CREEK	ESCHERICHIA COLI (E. COLI)	Recreational Use (Human Health)	4A	13		5.3	Miles
WEST FORK WHITE	51202030504	Hendricks	INW0354_04	MUD CREEK	ESCHERICHIA COLI (E. COLI)	Recreational Use (Human Health)	4A	13		12.99	Miles
WEST FORK WHITE	51202030504	Hendricks/Morgan	INW0354_05	MUD CREEK	ESCHERICHIA COLI (E. COLI)	Recreational Use (Human Health)	4A	13		11.55	Miles
WEST FORK WHITE	51202030504	Hendricks	INW0354_T1013	MUD CREEK - UNNAMED TRIBUTARY	ESCHERICHIA COLI (E. COLI)	Recreational Use (Human Health)	4A	13		11.1	Miles
WEST FORK WHITE	51202030511	Putnam	INW035B_02	DOE CREEK	ESCHERICHIA COLI (E. COLI)	Recreational Use (Human Health)	4A	13		7.32	Miles
WEST FORK WHITE	51202030511	Putnam	INW035B_03	DOE CREEK	ESCHERICHIA COLI (E. COLI)	Recreational Use (Human Health)	4A	13		8.42	Miles
WEST FORK WHITE	51202030511	Owen/Putnam	INW035B_04	DOE CREEK	ESCHERICHIA COLI (E. COLI)	Recreational Use (Human Health)	4A	13		1.72	Miles
WEST FORK WHITE	51202030511	Owen/Putnam	INW035B_T1004	DOE CREEK - UNNAMED TRIBUTARY	ESCHERICHIA COLI (E. COLI)	Recreational Use (Human Health)	4A	13		1.32	Miles
WEST FORK WHITE	51202030511	Putnam	INW035B_T1008	FERGUSON BRANCH	ESCHERICHIA COLI (E. COLI)	Recreational Use (Human Health)	4A	13		10.57	Miles
WEST FORK WHITE	51202030511	Putnam	INW035B_T1009	FERGUSON BRANCH - UNNAMED TRIBUTARY	ESCHERICHIA COLI (E. COLI)	Recreational Use (Human Health)	4A	13		7.52	Miles
WEST FORK WHITE	51202030511	Owen/Putnam	INW035B_T1012	DOE CREEK - UNNAMED TRIBUTARY	ESCHERICHIA COLI (E. COLI)	Recreational Use (Human Health)	4A	13		3.74	Miles
WEST FORK WHITE	51202030512	Owen	INW035C_04	MILL CREEK	ESCHERICHIA COLI (E. COLI)	Recreational Use (Human Health)	4A	13		13.89	Miles
WEST FORK WHITE	51202030601	Clay	INW0361_01	BIRCH CREEK	ESCHERICHIA COLI (E. COLI)	Recreational Use (Human Health)	4A	12		7.21	Miles
WEST FORK WHITE	51202030601	Clay	INW0361_T1001	LITTLE BIRCH CREEK	ESCHERICHIA COLI (E. COLI)	Recreational Use (Human Health)	4A	12		8.99	Miles
WEST FORK WHITE	51202030601	Clay	INW0361_T1004	BIRCH CREEK, EAST FORK - UNNAMED TRIBUTARY	ESCHERICHIA COLI (E. COLI)	Recreational Use (Human Health)	4A	12		3.83	Miles
WEST FORK WHITE	51202030601	Clay	INW0361_T1007	BIRCH CREEK, EAST FORK	ESCHERICHIA COLI (E. COLI)	Recreational Use (Human Health)	4A	12		2.76	Miles
WEST FORK WHITE	51202030602	Clay	INW0362_02	BIRCH CREEK	ESCHERICHIA COLI (E. COLI)	Recreational Use (Human Health)	4A	12		4.24	Miles
WEST FORK WHITE	51202030602	Clay	INW0362_03	BIRCH CREEK	ESCHERICHIA COLI (E. COLI)	Recreational Use (Human Health)	4A	12		5.18	Miles
WEST FORK WHITE	51202030602	Clay	INW0362_04	BIRCH CREEK	ESCHERICHIA COLI (E. COLI)	Recreational Use (Human Health)	4A	12		4.04	Miles
WEST FORK WHITE	51202030602	Clay	INW0362_05	BIRCH CREEK	ESCHERICHIA COLI (E. COLI)	Recreational Use (Human Health)	4A	12		4.5	Miles
WEST FORK WHITE	51202030602	Clay	INW0362_T1004	BIRCH CREEK - UNNAMED TRIBUTARY	ESCHERICHIA COLI (E. COLI)	Recreational Use (Human Health)	4A	12		1.81	Miles
WEST FORK WHITE	51202030602	Clay	INW0362_T1007	CROOKED CREEK - UNNAMED TRIBUTARY	ESCHERICHIA COLI (E. COLI)	Recreational Use (Human Health)	4A	12		16.01	Miles
WEST FORK WHITE	51202030602	Clay	INW0362_T1008	CROOKED CREEK	ESCHERICHIA COLI (E. COLI)	Recreational Use (Human Health)	4A	12		1.92	Miles
WEST FORK WHITE	51202030602	Clay	INW0362_T1009	BIRCH CREEK - UNNAMED TRIBUTARY	ESCHERICHIA COLI (E. COLI)	Recreational Use (Human Health)	4A	12		2.36	Miles
WEST FORK WHITE	51202030602	Clay	INW0362_T1013	PRAIRIE CREEK	ESCHERICHIA COLI (E. COLI)	Recreational Use (Human Health)	4A	12		7.06	Miles
WEST FORK WHITE	51202030602	Clay	INW0362_T1014	BRUSH CREEK	ESCHERICHIA COLI (E. COLI)	Recreational Use (Human Health)	4A	12		10.89	Miles
WEST FORK WHITE	51202030801	Vigo	INW0381_T1003	WABASH AND ERIE CANAL	ESCHERICHIA COLI (E. COLI)	Recreational Use (Human Health)	4A	12		8.12	Miles
WEST FORK WHITE	51202030802	Clay/Vigo	INW0382_01	SPLUNGE CREEK	ESCHERICHIA COLI (E. COLI)	Recreational Use (Human Health)	4A	12		4.72	Miles
WEST FORK WHITE	51202030802	Clay/Vigo	INW0382_T1001	BIG SLOUGH	ESCHERICHIA COLI (E. COLI)	Recreational Use (Human Health)	4A	12		15.15	Miles
WEST FORK WHITE	51202030802	Clay	INW0382_T1002	LITTLE SLOUGH CREEK	ESCHERICHIA COLI (E. COLI)	Recreational Use (Human Health)	4A	12		5.32	Miles
WEST FORK WHITE	51202030802	Clay	INW0382_T1003	CLEAR BRANCH	ESCHERICHIA COLI (E. COLI)	Recreational Use (Human Health)	4A	12		7.6	Miles
WEST FORK WHITE	51202030802	Clay/Vigo	INW0382_T1004	SPLUNGE CREEK - UNNAMED TRIBUTARY	ESCHERICHIA COLI (E. COLI)	Recreational Use (Human Health)	4A	12		12.02	Miles
WEST FORK WHITE	51202030802	Clay/Vigo	INW0382_T1005	SPLUNGE CREEK - UNNAMED TRIBUTARY	ESCHERICHIA COLI (E. COLI)	Recreational Use (Human Health)	4A	12		7.88	Miles
WEST FORK WHITE	51202030802	Clay	INW0382_T1006	BIRCH CREEK, EAST FORK	ESCHERICHIA COLI (E. COLI)	Recreational Use (Human Health)	4A	12		6.31	Miles
WEST FORK WHITE	51202030803	Clay	INW0383_02	EEL RIVER	ESCHERICHIA COLI (E. COLI)	Recreational Use (Human Health)	4A	12		2.44	Miles
WEST FORK WHITE	51202030803	Clay	INW0383_03	EEL RIVER	ESCHERICHIA COLI (E. COLI)	Recreational Use (Human Health)	4A	12		2.6	Miles
WEST FORK WHITE	51202030803	Clay	INW0383_04	EEL RIVER	ESCHERICHIA COLI (E. COLI)	Recreational Use (Human Health)	4A	12		3.79	Miles
WEST FORK WHITE	51202030804	Clay	INW0384_02	CONNELLY DITCH	ESCHERICHIA COLI (E. COLI)	Recreational Use (Human Health)	4A	12		9.83	Miles
WEST FORK WHITE	51202030804	Clay	INW0384_03	CONNELLY DITCH	ESCHERICHIA COLI (E. COLI)	Recreational Use (Human Health)	4A	12		4.03	Miles
WEST FORK WHITE	51202030804	Clay	INW0384_04	CONNELLY DITCH	ESCHERICHIA COLI (E. COLI)	Recreational Use (Human Health)	4A	12		7.97	Miles
WEST FORK WHITE	51202030804	Clay/Owen	INW0384_05	CONNELLY DITCH	ESCHERICHIA COLI (E. COLI)	Recreational Use (Human Health)	4A	12		6.15	Miles
WEST FORK WHITE	51202030804	Clay/Owen	INW0384_T1001	CONNELLY DITCH - UNNAMED TRIBUTARY	ESCHERICHIA COLI (E. COLI)	Recreational Use (Human Health)	4A	12		5.69	Miles
WEST FORK WHITE	51202030804	Clay	INW0384_T1003	EEL RIVER - UNNAMED TRIBUTARY	ESCHERICHIA COLI (E. COLI)	Recreational Use (Human Health)	4A	12		1.93	Miles
WEST FORK WHITE	51202030804	Clay	INW0384_T1004	EEL RIVER - UNNAMED TRIBUTARY	ESCHERICHIA COLI (E. COLI)	Recreational Use (Human Health)	4A	12		8.72	Miles
WEST FORK WHITE	51202030805	Clay	INW0385_02	EEL RIVER	ESCHERICHIA COLI (E. COLI)	Recreational Use (Human Health)	4A	12		7.44	Miles
WEST FORK WHITE	51202030806	Owen	INW0386_01	LICK CREEK	ESCHERICHIA COLI (E. COLI)	Recreational Use (Human Health)	4A	12		17.47	Miles
WEST FORK WHITE	51202030807	Owen	INW0387_02	LICK CREEK	ESCHERICHIA COLI (E. COLI)	Recreational Use (Human Health)	4A	12		5.99	Miles
WEST FORK WHITE	51202030807	Owen	INW0387_03	LICK CREEK	ESCHERICHIA COLI (E. COLI)	Recreational Use (Human Health)	4A	12		15.21	Miles
WEST FORK WHITE	51202030808	Greene	INW0388_02	LAGOON CREEK	ESCHERICHIA COLI (E. COLI)	Recreational Use (Human Health)	4A	12		8.27	Miles
WEST FORK WHITE	51202030808	Greene/Owen	INW0388_03	LAGOON CREEK	ESCHERICHIA COLI (E. COLI)	Recreational Use (Human Health)	4A	12		5.65	Miles
WEST FORK WHITE	51202030808	Clay/Greene	INW0388_T1002	HOWESVILLE DITCH - UNNAMED TRIBUTARY	ESCHERICHIA COLI (E. COLI)	Recreational Use (Human Health)	4A	12		2.72	Miles
WEST FORK WHITE	51202030808	Greene	INW0388_T1005	HOWESVILLE DITCH - UNNAMED TRIBUTARY	ESCHERICHIA COLI (E. COLI)	Recreational Use (Human Health)	4A	12		7.18	Miles
WEST FORK WHITE	51202030808	Greene	INW0388_T1007	HOWESVILLE DITCH	ESCHERICHIA COLI (E. COLI)	Recreational Use (Human Health)	4A	12		13.14	Miles
WEST FORK WHITE	51202030808	Clay/Greene	INW0388_T1008	HOWESVILLE DITCH - UNNAMED TRIBUTARY	ESCHERICHIA COLI (E. COLI)	Recreational Use (Human Health)	4A	12		2.09	Miles
WEST FORK WHITE	51202030808	Greene	INW0388_T1009	HOWESVILLE DITCH - UNNAMED TRIBUTARY	ESCHERICHIA COLI (E. COLI)	Recreational Use (Human Health)	4A	12		6.37	Miles
WEST FORK WHITE	51202030809	Clay/Owen	INW0389_03	EEL RIVER	ESCHERICHIA COLI (E. COLI)	Recreational Use (Human Health)	4A	12		5.64	Miles
WEST FORK WHITE	51202030809	Clay/Greene	INW0389_T1008	EEL RIVER - UNNAMED TRIBUTARY	ESCHERICHIA COLI (E. COLI)	Recreational Use (Human Health)	4A	12		4.69	Miles
WEST FORK WHITE	51202030809	Clay	INW0389_T1012	NO. 4 LATERAL	ESCHERICHIA COLI (E. COLI)	Recreational Use (Human Health)	4A	12		5.28	Miles
WEST FORK WHITE	51202030809	Clay	INW0389_T1013	WABASH AND ERIE CANAL	ESCHERICHIA COLI (E. COLI)	Recreational Use (Human Health)	4A	12		7.21	Miles
WEST FORK WHITE	51202030810	Greene/Owen	INW038A_03	EEL RIVER	ESCHERICHIA COLI (E. COLI)	Recreational Use (Human Health)	4A	12		4.02	Miles
WEST FORK WHITE	51202030810	Owen	INW038A_T1002	EEL RIVER - UNNAMED TRIBUTARY	ESCHERICHIA COLI (E. COLI)	Recreational Use (Human Health)	4A	12		3.69	Miles
WEST FORK WHITE	51202030810	Owen	INW038A_T1006	BEECH CREEK	ESCHERICHIA COLI (E. COLI)	Recreational Use (Human Health)	4A	12		5.44	Miles
WEST FORK WHITE	51202030810	Owen	INW038A_T1007	BEECH CREEK	ESCHERICHIA COLI (E. COLI)	Recreational Use (Human Health)	4A	12		10.97	Miles
WEST FORK WHITE	51202030810	Owen	INW038A_T1008	BEECH CREEK - UNNAMED TRIBUTARY	ESCHERICHIA COLI (E. COLI)	Recreational Use (Human Health)	4A	12		0.97	Miles
WEST FORK WHITE	51202030810	Owen	INW038A_T1010	BEECH CREEK - UNNAMED TRIBUTARY	ESCHERICHIA COLI (E. COLI)	Recreational Use (Human Health)	4A	12		1.4	Miles
WEST FORK WHITE	51202030810	Owen	INW038A_T1014	BEECH CREEK - UNNAMED TRIBUTARY	ESCHERICHIA COLI (E. COLI)	Recreational Use (Human Health)	4A	12		1.35	Miles
WEST FORK WHITE	51202030810	Owen	INW038A_T1016	BRUSH CREEK	ESCHERICHIA COLI (E. COLI)	Recreational Use (Human Health)	4A	12		20.6	Miles
WEST FORK WHITE	51202030810	Greene/Owen	INW038A_T1018	LICK CREEK	ESCHERICHIA COLI (E. COLI)	Recreational Use (Human Health)	4A	12		2.46	Miles
WEST FORK WHITE	51202030811	Greene	INW038B_02	EEL RIVER	ESCHERICHIA COLI (E. COLI)	Recreational Use (Human Health)	4A	12		1.94	Miles
WEST FORK WHITE	51202030811	Greene	INW038B_03	EEL RIVER	ESCHERICHIA COLI (E. COLI)	Recreational Use (Human Health)	4A	12		3.21	Miles
EAST FORK WHITE	51202040101	Henry	INW0411_02	LITTLE BLUE RIVER	ESCHERICHIA COLI (E. COLI)	Recreational Use (Human Health)	4A	22		11.9	Miles

locations_CrosstabBASIN	HUC-12	LOCATION_DESCRIPTION	ASSESSMENT UNIT ID	ASSESSMENT_UNIT_NAME	PARAMETER	DESIGNATED USE	IR CATEGORY	CATEGORY 4A TMDL KEY	CATEGORY 4B/4C POLLUTION SOURCE	WATER_SIZE	WATER_UNIT
EAST FORK WHITE	51202040101	Henry	INW0411_T1004	COLONY CREEK	ESCHERICHIA COLI (E. COLI)	Recreational Use (Human Health)	4A	22		6.9	Miles
EAST FORK WHITE	51202040101	Henry	INW0411_T1005	MOONSHINE RUN	ESCHERICHIA COLI (E. COLI)	Recreational Use (Human Health)	4A	22		2.99	Miles
EAST FORK WHITE	51202040102	Henry	INW0412_01	BIG BLUE RIVER	ESCHERICHIA COLI (E. COLI)	Recreational Use (Human Health)	4A	22		18.01	Miles
EAST FORK WHITE	51202040102	Henry	INW0412_T1006	MOON BROOK	ESCHERICHIA COLI (E. COLI)	Recreational Use (Human Health)	4A	22		2.95	Miles
EAST FORK WHITE	51202040102	Henry	INW0412_T1008	LICK BRANCH	ESCHERICHIA COLI (E. COLI)	Recreational Use (Human Health)	4A	22		5.33	Miles
EAST FORK WHITE	51202040102	Henry	INW0412_T1009	BIG BLUE RIVER	ESCHERICHIA COLI (E. COLI)	Recreational Use (Human Health)	4A	22		2.99	Miles
EAST FORK WHITE	51202040102	Henry	INW0412_T1010	BIG BLUE RIVER	ESCHERICHIA COLI (E. COLI)	Recreational Use (Human Health)	4A	22		0.96	Miles
EAST FORK WHITE	51202040103	Henry	INW0413_02	BIG BLUE RIVER	ESCHERICHIA COLI (E. COLI)	Recreational Use (Human Health)	4A	22		8.3	Miles
EAST FORK WHITE	51202040103	Henry	INW0413_03	BIG BLUE RIVER	ESCHERICHIA COLI (E. COLI)	Recreational Use (Human Health)	4A	22		3.89	Miles
EAST FORK WHITE	51202040104	Henry	INW0414_03	DUCK CREEK	ESCHERICHIA COLI (E. COLI)	Recreational Use (Human Health)	4A	22		17.65	Miles
EAST FORK WHITE	51202040104	Henry	INW0414_T1005	DRY FORK	ESCHERICHIA COLI (E. COLI)	Recreational Use (Human Health)	4A	22		4.13	Miles
EAST FORK WHITE	51202040104	Henry	INW0414_T1006	GOSLIN CREEK	ESCHERICHIA COLI (E. COLI)	Recreational Use (Human Health)	4A	22		4.94	Miles
EAST FORK WHITE	51202040105	Henry/Rush	INW0415_01	BUCK CREEK	ESCHERICHIA COLI (E. COLI)	Recreational Use (Human Health)	4A	22		18.4	Miles
EAST FORK WHITE	51202040106	Henry	INW0416_01	BIG BLUE RIVER	ESCHERICHIA COLI (E. COLI)	Recreational Use (Human Health)	4A	22		4.52	Miles
EAST FORK WHITE	51202040106	Henry	INW0416_02	BIG BLUE RIVER	ESCHERICHIA COLI (E. COLI)	Recreational Use (Human Health)	4A	22		11.84	Miles
EAST FORK WHITE	51202040107	Henry/Rush	INW0417_05	MONTGOMERY CREEK	ESCHERICHIA COLI (E. COLI)	Recreational Use (Human Health)	4A	22		5.47	Miles
EAST FORK WHITE	51202040107	Henry	INW0417_T1001	CENTRAL CREEK	ESCHERICHIA COLI (E. COLI)	Recreational Use (Human Health)	4A	22		3.34	Miles
EAST FORK WHITE	51202040108	Henry/Rush	INW0418_01	BIG BLUE RIVER	ESCHERICHIA COLI (E. COLI)	Recreational Use (Human Health)	4A	22		3.36	Miles
EAST FORK WHITE	51202040108	Rush	INW0418_03	BIG BLUE RIVER	ESCHERICHIA COLI (E. COLI)	Recreational Use (Human Health)	4A	22		3.36	Miles
EAST FORK WHITE	51202040108	Rush	INW0418_04	BIG BLUE RIVER	ESCHERICHIA COLI (E. COLI)	Recreational Use (Human Health)	4A	22		1.85	Miles
EAST FORK WHITE	51202040108	Rush	INW0418_05	BIG BLUE RIVER	ESCHERICHIA COLI (E. COLI)	Recreational Use (Human Health)	4A	22		4.53	Miles
EAST FORK WHITE	51202040108	Hancock/Rush	INW0418_06	BIG BLUE RIVER	ESCHERICHIA COLI (E. COLI)	Recreational Use (Human Health)	4A	22		6.13	Miles
EAST FORK WHITE	51202040201	Henry/Rush	INW0421_02	LITTLE BLUE RIVER	ESCHERICHIA COLI (E. COLI)	Recreational Use (Human Health)	4A	46		11.07	Miles
EAST FORK WHITE	51202040201	Rush	INW0421_03	LITTLE BLUE RIVER	ESCHERICHIA COLI (E. COLI)	Recreational Use (Human Health)	4A	46		8.45	Miles
EAST FORK WHITE	51202040202	Rush	INW0422_02	BEAVER MEADOW CREEK	ESCHERICHIA COLI (E. COLI)	Recreational Use (Human Health)	4A	46		10.1	Miles
EAST FORK WHITE	51202040202	Rush	INW0422_03	BEAVER MEADOW CREEK	ESCHERICHIA COLI (E. COLI)	Recreational Use (Human Health)	4A	46		4.18	Miles
EAST FORK WHITE	51202040202	Rush	INW0422_T1001	LINN CREEK	ESCHERICHIA COLI (E. COLI)	Recreational Use (Human Health)	4A	46		5.45	Miles
EAST FORK WHITE	51202040203	Rush	INW0423_02	LITTLE BLUE RIVER	ESCHERICHIA COLI (E. COLI)	Recreational Use (Human Health)	4A	46		4	Miles
EAST FORK WHITE	51202040203	Rush	INW0423_03	LITTLE BLUE RIVER	ESCHERICHIA COLI (E. COLI)	Recreational Use (Human Health)	4A	46		4.43	Miles
EAST FORK WHITE	51202040203	Rush	INW0423_04	LITTLE BLUE RIVER	ESCHERICHIA COLI (E. COLI)	Recreational Use (Human Health)	4A	46		5.18	Miles
EAST FORK WHITE	51202040203	Rush	INW0423_05	LITTLE BLUE RIVER	ESCHERICHIA COLI (E. COLI)	Recreational Use (Human Health)	4A	46		6.91	Miles
EAST FORK WHITE	51202040203	Rush	INW0423_06	LITTLE BLUE RIVER	ESCHERICHIA COLI (E. COLI)	Recreational Use (Human Health)	4A	46		1.32	Miles
EAST FORK WHITE	51202040203	Rush	INW0423_07	LITTLE BLUE RIVER	ESCHERICHIA COLI (E. COLI)	Recreational Use (Human Health)	4A	46		2.74	Miles
EAST FORK WHITE	51202040203	Rush	INW0423_T1001A	GILSON CREEK - UNNAMED TRIBUTARY	ESCHERICHIA COLI (E. COLI)	Recreational Use (Human Health)	4A	46		0.71	Miles
EAST FORK WHITE	51202040203	Rush	INW0423_T1002	GILSON CREEK	ESCHERICHIA COLI (E. COLI)	Recreational Use (Human Health)	4A	46		4.61	Miles
EAST FORK WHITE	51202040203	Rush	INW0423_T1003	NEWHOUSE DITCH	ESCHERICHIA COLI (E. COLI)	Recreational Use (Human Health)	4A	46		2.18	Miles
EAST FORK WHITE	51202040203	Rush	INW0423_T1004	LITTLE BLUE RIVER	ESCHERICHIA COLI (E. COLI)	Recreational Use (Human Health)	4A	46		3.28	Miles
EAST FORK WHITE	51202040203	Rush	INW0423_T1005	FARMERS STREAM	ESCHERICHIA COLI (E. COLI)	Recreational Use (Human Health)	4A	46		2.72	Miles
EAST FORK WHITE	51202040204	Rush/Shelby	INW0424_01	LITTLE BLUE RIVER	ESCHERICHIA COLI (E. COLI)	Recreational Use (Human Health)	4A	46		10.42	Miles
EAST FORK WHITE	51202040204	Shelby	INW0424_T1001	COTTON RUN	ESCHERICHIA COLI (E. COLI)	Recreational Use (Human Health)	4A	46		2.61	Miles
EAST FORK WHITE	51202040204	Rush/Shelby	INW0424_T1002	MANILLA BRANCH	ESCHERICHIA COLI (E. COLI)	Recreational Use (Human Health)	4A	46		5.91	Miles
EAST FORK WHITE	51202040205	Shelby	INW0425_02	LITTLE BLUE RIVER	ESCHERICHIA COLI (E. COLI)	Recreational Use (Human Health)	4A	46		9.94	Miles
EAST FORK WHITE	51202040205	Shelby	INW0425_03	LITTLE BLUE RIVER	ESCHERICHIA COLI (E. COLI)	Recreational Use (Human Health)	4A	46		6.86	Miles
EAST FORK WHITE	51202040205	Shelby	INW0425_T1001	LITTLE BLUE RIVER - UNNAMED TRIBUTARY	ESCHERICHIA COLI (E. COLI)	Recreational Use (Human Health)	4A	46		3.29	Miles
EAST FORK WHITE	51202040205	Shelby	INW0425_T1003	LITTLE BLUE RIVER - UNNAMED TRIBUTARY	ESCHERICHIA COLI (E. COLI)	Recreational Use (Human Health)	4A	46		5.03	Miles
EAST FORK WHITE	51202040401	Hancock	INW0441_03	SUGAR CREEK	ESCHERICHIA COLI (E. COLI)	Recreational Use (Human Health)	4A	27		7.41	Miles
EAST FORK WHITE	51202040403	Hancock	INW0443_02	SUGAR CREEK	ESCHERICHIA COLI (E. COLI)	Recreational Use (Human Health)	4A	27		8.22	Miles
EAST FORK WHITE	51202040403	Hancock	INW0443_03	SUGAR CREEK	ESCHERICHIA COLI (E. COLI)	Recreational Use (Human Health)	4A	27		8.72	Miles
EAST FORK WHITE	51202040405	Hancock	INW0445_04	SUGAR CREEK	ESCHERICHIA COLI (E. COLI)	Recreational Use (Human Health)	4A	27		5.57	Miles
EAST FORK WHITE	51202040405	Hancock	INW0445_05	SUGAR CREEK	ESCHERICHIA COLI (E. COLI)	Recreational Use (Human Health)	4A	27		8.77	Miles
EAST FORK WHITE	51202040405	Hancock	INW0445_06	SUGAR CREEK	ESCHERICHIA COLI (E. COLI)	Recreational Use (Human Health)	4A	27		1.41	Miles
EAST FORK WHITE	51202040405	Hancock/Shelby	INW0445_07	SUGAR CREEK	ESCHERICHIA COLI (E. COLI)	Recreational Use (Human Health)	4A	27		2.96	Miles
EAST FORK WHITE	51202040405	Shelby	INW0445_08	SUGAR CREEK	ESCHERICHIA COLI (E. COLI)	Recreational Use (Human Health)	4A	27		6.2	Miles
EAST FORK WHITE	51202040405	Hancock	INW0445_09	SUGAR CREEK	ESCHERICHIA COLI (E. COLI)	Recreational Use (Human Health)	4A	27		7.18	Miles
EAST FORK WHITE	51202040405	Hancock	INW0445_T1001	LEARY WEBER DITCH	ESCHERICHIA COLI (E. COLI)	Recreational Use (Human Health)	4A	27		2.74	Miles
EAST FORK WHITE	51202040405	Hancock	INW0445_T1002	PARKER DITCH	ESCHERICHIA COLI (E. COLI)	Recreational Use (Human Health)	4A	27		2.56	Miles
EAST FORK WHITE	51202040405	Hancock	INW0445_T1003	KIRKHOFF DITCH	ESCHERICHIA COLI (E. COLI)	Recreational Use (Human Health)	4A	27		3.94	Miles
EAST FORK WHITE	51202040702	Johnson	INW0472_01	LITTLE SUGAR CREEK	ESCHERICHIA COLI (E. COLI)	Recreational Use (Human Health)	4A	27		5.17	Miles
EAST FORK WHITE	51202040702	Johnson	INW0472_T1004	CUTSINGER DITCH	ESCHERICHIA COLI (E. COLI)	Recreational Use (Human Health)	4A	27		5.45	Miles
EAST FORK WHITE	51202040703	Shelby	INW0473_02	SUGAR CREEK	ESCHERICHIA COLI (E. COLI)	Recreational Use (Human Health)	4A	27		3.24	Miles
EAST FORK WHITE	51202040703	Shelby	INW0473_03	SUGAR CREEK	ESCHERICHIA COLI (E. COLI)	Recreational Use (Human Health)	4A	27		5.1	Miles
EAST FORK WHITE	51202040703	Johnson/Shelby	INW0473_04	SUGAR CREEK	ESCHERICHIA COLI (E. COLI)	Recreational Use (Human Health)	4A	27		2.92	Miles
EAST FORK WHITE	51202040703	Johnson	INW0473_05	SUGAR CREEK	ESCHERICHIA COLI (E. COLI)	Recreational Use (Human Health)	4A	27		4.13	Miles
EAST FORK WHITE	51202040704	Johnson	INW0474_02	SUGAR CREEK	ESCHERICHIA COLI (E. COLI)	Recreational Use (Human Health)	4A	27		0.54	Miles
EAST FORK WHITE	51202040704	Johnson/Shelby	INW0474_03	SUGAR CREEK	ESCHERICHIA COLI (E. COLI)	Recreational Use (Human Health)	4A	27		2.93	Miles
EAST FORK WHITE	51202040704	Johnson/Shelby	INW0474_04	SUGAR CREEK	ESCHERICHIA COLI (E. COLI)	Recreational Use (Human Health)	4A	27		8.91	Miles
EAST FORK WHITE	51202040704	Johnson	INW0474_05	SUGAR CREEK	ESCHERICHIA COLI (E. COLI)	Recreational Use (Human Health)	4A	27		7.76	Miles
EAST FORK WHITE	51202040705	Johnson	INW0475_02	SUGAR CREEK	ESCHERICHIA COLI (E. COLI)	Recreational Use (Human Health)	4A	27		1.06	Miles
EAST FORK WHITE	51202040705	Johnson	INW0475_03	SUGAR CREEK	ESCHERICHIA COLI (E. COLI)	Recreational Use (Human Health)	4A	27		4.82	Miles
EAST FORK WHITE	51202040705	Johnson	INW0475_T1006	HERRIOTTS CREEK	ESCHERICHIA COLI (E. COLI)	Recreational Use (Human Health)	4A	27		0.57	Miles
EAST FORK WHITE	51202040705	Johnson	INW0475_T1007	HERRIOTTS CREEK	ESCHERICHIA COLI (E. COLI)	Recreational Use (Human Health)	4A	27		8.26	Miles
EAST FORK WHITE	51202040705	Johnson	INW0475_T1010	AQUEDUCT	ESCHERICHIA COLI (E. COLI)	Recreational Use (Human Health)	4A	27		1.08	Miles
EAST FORK WHITE	51202040801	Hancock/Henry	INW0481_02	SIXMILE CREEK	ESCHERICHIA COLI (E. COLI)	Recreational Use (Human Health)	4A	46		8.84	Miles
EAST FORK WHITE	51202040801	Hancock	INW0481_03	SIXMILE CREEK	ESCHERICHIA COLI (E. COLI)	Recreational Use (Human Health)	4A	46		2.43	Miles
EAST FORK WHITE	51202040801	Hancock/Henry	INW0481_T1002	PERRY BROOK	ESCHERICHIA COLI (E. COLI)	Recreational Use (Human Health)	4A	46		0.84	Miles
EAST FORK WHITE	51202040801	Henry	INW0481_T1003	WINK DITCH	ESCHERICHIA COLI (E. COLI)	Recreational Use (Human Health)	4A	46		1.18	Miles

locations_CrosstabBASIN	HUC-12	LOCATION_DESCRIPTION	ASSESSMENT UNIT ID	ASSESSMENT_UNIT_NAME	PARAMETER	DESIGNATED USE	IR CATEGORY	CATEGORY 4A TMDL KEY	CATEGORY 4B/4C POLLUTION SOURCE	WATER_SIZE	WATER_UNIT
EAST FORK WHITE	51202040801	Hancock/Henry	INW0481_T1004	MILLION BROOK	ESCHERICHIA COLI (E. COLI)	Recreational Use (Human Health)	4A	46		1.68	Miles
EAST FORK WHITE	51202040802	Hancock/Rush	INW0482_02	SIXMILE CREEK	ESCHERICHIA COLI (E. COLI)	Recreational Use (Human Health)	4A	46		7.51	Miles
EAST FORK WHITE	51202040802	Hancock/Rush	INW0482_03	SIXMILE CREEK	ESCHERICHIA COLI (E. COLI)	Recreational Use (Human Health)	4A	46		4.92	Miles
EAST FORK WHITE	51202040802	Hancock	INW0482_T1001	ANTHONY CREEK	ESCHERICHIA COLI (E. COLI)	Recreational Use (Human Health)	4A	46		7.98	Miles
EAST FORK WHITE	51202040802	Hancock	INW0482_T1002	DILLY CREEK	ESCHERICHIA COLI (E. COLI)	Recreational Use (Human Health)	4A	46		8.61	Miles
EAST FORK WHITE	51202040802	Henry/Rush	INW0482_T1003	CHARLOTTES BROOK	ESCHERICHIA COLI (E. COLI)	Recreational Use (Human Health)	4A	46		3.54	Miles
EAST FORK WHITE	51202040802	Rush	INW0482_T1004	SIXMILE CREEK	ESCHERICHIA COLI (E. COLI)	Recreational Use (Human Health)	4A	46		3.49	Miles
EAST FORK WHITE	51202040802	Hancock	INW0482_T1005	SIXMILE CREEK - UNNAMED TRIBUTARY	ESCHERICHIA COLI (E. COLI)	Recreational Use (Human Health)	4A	46		1.99	Miles
EAST FORK WHITE	51202040803	Hancock	INW0483_01	NAMELESS CREEK	ESCHERICHIA COLI (E. COLI)	Recreational Use (Human Health)	4A	46		17.8	Miles
EAST FORK WHITE	51202040804	Hancock	INW0484_02	BIG BLUE RIVER	ESCHERICHIA COLI (E. COLI)	Recreational Use (Human Health)	4A	46		1.34	Miles
EAST FORK WHITE	51202040804	Hancock/Shelby	INW0484_03	BIG BLUE RIVER	ESCHERICHIA COLI (E. COLI)	Recreational Use (Human Health)	4A	46		2.75	Miles
EAST FORK WHITE	51202040804	Hancock	INW0484_T1001	BIG BLUE RIVER - UNNAMED TRIBUTARY	ESCHERICHIA COLI (E. COLI)	Recreational Use (Human Health)	4A	46		2.97	Miles
EAST FORK WHITE	51202040804	Hancock/Shelby	INW0484_T1002	BIG BLUE RIVER - UNNAMED TRIBUTARY	ESCHERICHIA COLI (E. COLI)	Recreational Use (Human Health)	4A	46		5.37	Miles
EAST FORK WHITE	51202040804	Hancock/Shelby	INW0484_T1004	PRAIRIE BRANCH	ESCHERICHIA COLI (E. COLI)	Recreational Use (Human Health)	4A	46		5.18	Miles
EAST FORK WHITE	51202040804	Hancock/Shelby	INW0484_T1005	PRAIRIE BRANCH	ESCHERICHIA COLI (E. COLI)	Recreational Use (Human Health)	4A	46		1.18	Miles
EAST FORK WHITE	51202040804	Hancock	INW0484_T1006	PRAIRIE BRANCH	ESCHERICHIA COLI (E. COLI)	Recreational Use (Human Health)	4A	46		2.7	Miles
EAST FORK WHITE	51202040805	Shelby	INW0485_03	BIG BLUE RIVER	ESCHERICHIA COLI (E. COLI)	Recreational Use (Human Health)	4A	46		2.22	Miles
EAST FORK WHITE	51202040805	Shelby	INW0485_04	BIG BLUE RIVER	ESCHERICHIA COLI (E. COLI)	Recreational Use (Human Health)	4A	46		5.36	Miles
EAST FORK WHITE	51202040805	Shelby	INW0485_05	BIG BLUE RIVER	ESCHERICHIA COLI (E. COLI)	Recreational Use (Human Health)	4A	46		15	Miles
EAST FORK WHITE	51202040805	Shelby	INW0485_T1001	BIG BLUE RIVER - UNNAMED TRIBUTARY	ESCHERICHIA COLI (E. COLI)	Recreational Use (Human Health)	4A	46		12.77	Miles
EAST FORK WHITE	51202040805	Shelby	INW0485_T1002	FORMAN BRANCH	ESCHERICHIA COLI (E. COLI)	Recreational Use (Human Health)	4A	46		12.82	Miles
EAST FORK WHITE	51202040806	Shelby	INW0486_02	BIG BLUE RIVER	ESCHERICHIA COLI (E. COLI)	Recreational Use (Human Health)	4A	46		9.89	Miles
EAST FORK WHITE	51202040806	Shelby	INW0486_03	BIG BLUE RIVER	ESCHERICHIA COLI (E. COLI)	Recreational Use (Human Health)	4A	46		1.92	Miles
EAST FORK WHITE	51202040806	Shelby	INW0486_04	BIG BLUE RIVER	ESCHERICHIA COLI (E. COLI)	Recreational Use (Human Health)	4A	46		5.73	Miles
EAST FORK WHITE	51202040806	Shelby	INW0486_T1001	BIG BLUE RIVER - UNNAMED TRIBUTARY	ESCHERICHIA COLI (E. COLI)	Recreational Use (Human Health)	4A	46		10.04	Miles
EAST FORK WHITE	51202040806	Shelby	INW0486_T1002	BIG BLUE RIVER - UNNAMED TRIBUTARY	ESCHERICHIA COLI (E. COLI)	Recreational Use (Human Health)	4A	46		2.67	Miles
EAST FORK WHITE	51202040806	Shelby	INW0486_T1003	HOWELL DITCH	ESCHERICHIA COLI (E. COLI)	Recreational Use (Human Health)	4A	46		10.36	Miles
EAST FORK WHITE	51202040807	Shelby	INW0487_02	BIG BLUE RIVER	ESCHERICHIA COLI (E. COLI)	Recreational Use (Human Health)	4A	46		8.67	Miles
EAST FORK WHITE	51202040807	Shelby	INW0487_03	BIG BLUE RIVER	ESCHERICHIA COLI (E. COLI)	Recreational Use (Human Health)	4A	46		2.84	Miles
EAST FORK WHITE	51202040807	Johnson/Shelby	INW0487_04	BIG BLUE RIVER	ESCHERICHIA COLI (E. COLI)	Recreational Use (Human Health)	4A	46		14.51	Miles
EAST FORK WHITE	51202040807	Shelby	INW0487_T1001	SHAW DITCH	ESCHERICHIA COLI (E. COLI)	Recreational Use (Human Health)	4A	46		8.41	Miles
EAST FORK WHITE	51202040805	Shelby	INW0487_T1001A	SHAW DITCH - UNNAMED TRIBUTARY	ESCHERICHIA COLI (E. COLI)	Recreational Use (Human Health)	4A	46		2.47	Miles
EAST FORK WHITE	51202040807	Shelby	INW0487_T1002	BIG BLUE RIVER - UNNAMED TRIBUTARY	ESCHERICHIA COLI (E. COLI)	Recreational Use (Human Health)	4A	46		7.71	Miles
EAST FORK WHITE	51202040903	Bartholomew/Johnson	INW0493_02	DRIFTWOOD RIVER	ESCHERICHIA COLI (E. COLI)	Recreational Use (Human Health)	4A	27		3.68	Miles
EAST FORK WHITE	51202050101	Henry	INW0511_02	FLATROCK RIVER	ESCHERICHIA COLI (E. COLI)	Recreational Use (Human Health)	4A	18		2.65	Miles
EAST FORK WHITE	51202050101	Henry	INW0511_03	FLATROCK RIVER	ESCHERICHIA COLI (E. COLI)	Recreational Use (Human Health)	4A	18		9.25	Miles
EAST FORK WHITE	51202050101	Henry	INW0511_04	FLATROCK RIVER	ESCHERICHIA COLI (E. COLI)	Recreational Use (Human Health)	4A	18		2.27	Miles
EAST FORK WHITE	51202050101	Henry	INW0511_T1003	MUD RUN	ESCHERICHIA COLI (E. COLI)	Recreational Use (Human Health)	4A	18		3.2	Miles
EAST FORK WHITE	51202050101	Henry	INW0511_T1005	WILBUR WRIGHT CREEK	ESCHERICHIA COLI (E. COLI)	Recreational Use (Human Health)	4A	18		6.39	Miles
EAST FORK WHITE	51202050102	Henry	INW0512_02	FLATROCK RIVER	ESCHERICHIA COLI (E. COLI)	Recreational Use (Human Health)	4A	18		16.63	Miles
EAST FORK WHITE	51202050102	Henry/Rush	INW0512_03	FLATROCK RIVER	ESCHERICHIA COLI (E. COLI)	Recreational Use (Human Health)	4A	18		6.58	Miles
EAST FORK WHITE	51202050102	Henry	INW0512_T1001	MERCER DITCH	ESCHERICHIA COLI (E. COLI)	Recreational Use (Human Health)	4A	18		4.75	Miles
EAST FORK WHITE	51202050102	Henry/Rush	INW0512_T1002	FLATROCK RIVER - UNNAMED TRIBUTARY	ESCHERICHIA COLI (E. COLI)	Recreational Use (Human Health)	4A	18		5.36	Miles
EAST FORK WHITE	51202050103	Rush	INW0513_03	SHAWNEE CREEK	ESCHERICHIA COLI (E. COLI)	Recreational Use (Human Health)	4A	18		3.12	Miles
EAST FORK WHITE	51202050103	Rush	INW0513_04	SHAWNEE CREEK	ESCHERICHIA COLI (E. COLI)	Recreational Use (Human Health)	4A	18		4.71	Miles
EAST FORK WHITE	51202050103	Fayette/Rush	INW0513_T1002	LAWLESS DITCH	ESCHERICHIA COLI (E. COLI)	Recreational Use (Human Health)	4A	18		10.35	Miles
EAST FORK WHITE	51202050103	Fayette/Rush	INW0513_T1004	SHAWNEE CREEK - UNNAMED TRIBUTARY	ESCHERICHIA COLI (E. COLI)	Recreational Use (Human Health)	4A	18		4.08	Miles
EAST FORK WHITE	51202050103	Rush	INW0513_T1007	SHAWNEE CREEK - UNNAMED TRIBUTARY	ESCHERICHIA COLI (E. COLI)	Recreational Use (Human Health)	4A	18		2.14	Miles
EAST FORK WHITE	51202050103	Fayette/Rush	INW0513_T1008	SHAWNEE CREEK - UNNAMED TRIBUTARY	ESCHERICHIA COLI (E. COLI)	Recreational Use (Human Health)	4A	18		2.66	Miles
EAST FORK WHITE	51202050104	Rush	INW0514_01	FLATROCK RIVER	ESCHERICHIA COLI (E. COLI)	Recreational Use (Human Health)	4A	18		4.79	Miles
EAST FORK WHITE	51202050104	Rush	INW0514_02	FLATROCK RIVER	ESCHERICHIA COLI (E. COLI)	Recreational Use (Human Health)	4A	18		3.86	Miles
EAST FORK WHITE	51202050104	Rush	INW0514_T1001	MILES DITCH	ESCHERICHIA COLI (E. COLI)	Recreational Use (Human Health)	4A	18		3.24	Miles
EAST FORK WHITE	51202050104	Rush	INW0514_T1002	PRINE DITCH	ESCHERICHIA COLI (E. COLI)	Recreational Use (Human Health)	4A	18		5.28	Miles
EAST FORK WHITE	51202050104	Rush	INW0514_T1005	WIKOFF DITCH	ESCHERICHIA COLI (E. COLI)	Recreational Use (Human Health)	4A	18		3.08	Miles
EAST FORK WHITE	51202050104	Rush	INW0514_T1006	GLIDDEN ARM	ESCHERICHIA COLI (E. COLI)	Recreational Use (Human Health)	4A	18		2.2	Miles
EAST FORK WHITE	51202050104	Henry/Rush	INW0514_T1007	GLIDDEN DITCH	ESCHERICHIA COLI (E. COLI)	Recreational Use (Human Health)	4A	18		9.34	Miles
EAST FORK WHITE	51202050303	Shelby	INW0533_05	CONNS CREEK	ESCHERICHIA COLI (E. COLI)	Recreational Use (Human Health)	4A	18		1.17	Miles
EAST FORK WHITE	51202050401	Fayette/Rush	INW0541_02	DAVIS CREEK	ESCHERICHIA COLI (E. COLI)	Recreational Use (Human Health)	4A	18		3.64	Miles
EAST FORK WHITE	51202050401	Fayette/Rush	INW0541_03	DAVIS CREEK	ESCHERICHIA COLI (E. COLI)	Recreational Use (Human Health)	4A	18		5.5	Miles
EAST FORK WHITE	51202050401	Rush	INW0541_04	DAVIS CREEK	ESCHERICHIA COLI (E. COLI)	Recreational Use (Human Health)	4A	18		5.81	Miles
EAST FORK WHITE	51202050401	Rush	INW0541_T1001	DAVIS CREEK - UNNAMED TRIBUTARY	ESCHERICHIA COLI (E. COLI)	Recreational Use (Human Health)	4A	18		12.94	Miles
EAST FORK WHITE	51202050401	Fayette/Rush	INW0541_T1002	DAVIS CREEK, NORTH BRANCH	ESCHERICHIA COLI (E. COLI)	Recreational Use (Human Health)	4A	18		7.38	Miles
EAST FORK WHITE	51202050401	Rush	INW0541_T1003	DAVIS CREEK - UNNAMED TRIBUTARY	ESCHERICHIA COLI (E. COLI)	Recreational Use (Human Health)	4A	18		4.64	Miles
EAST FORK WHITE	51202050401	Rush	INW0541_T1004	DAVIS CREEKDAVIS CREEK - UNNAMED TRIBUTARY	ESCHERICHIA COLI (E. COLI)	Recreational Use (Human Health)	4A	18		3.59	Miles
EAST FORK WHITE	51202050402	Rush	INW0542_03	FLATROCK RIVER	ESCHERICHIA COLI (E. COLI)	Recreational Use (Human Health)	4A	18		3.55	Miles
EAST FORK WHITE	51202050402	Rush	INW0542_04	FLATROCK RIVER	ESCHERICHIA COLI (E. COLI)	Recreational Use (Human Health)	4A	18		5.15	Miles
EAST FORK WHITE	51202050402	Rush	INW0542_05	FLATROCK RIVER	ESCHERICHIA COLI (E. COLI)	Recreational Use (Human Health)	4A	18		5.91	Miles
EAST FORK WHITE	51202050402	Rush	INW0542_06	FLATROCK RIVER	ESCHERICHIA COLI (E. COLI)	Recreational Use (Human Health)	4A	18		8.16	Miles
EAST FORK WHITE	51202050402	Rush	INW0542_T1002	FLATROCK RIVER - UNNAMED TRIBUTARY	ESCHERICHIA COLI (E. COLI)	Recreational Use (Human Health)	4A	18		9.63	Miles
EAST FORK WHITE	51202050402	Rush	INW0542_T1003	TURKEY CREEK	ESCHERICHIA COLI (E. COLI)	Recreational Use (Human Health)	4A	18		4.57	Miles
EAST FORK WHITE	51202050402	Fayette/Rush	INW0542_T1004	NORTH BRANCH TURKEY CREEK	ESCHERICHIA COLI (E. COLI)	Recreational Use (Human Health)	4A	18		5.61	Miles
EAST FORK WHITE	51202050402	Fayette/Rush	INW0542_T1005	SOUTH BRANCH TURKEY CREEK	ESCHERICHIA COLI (E. COLI)	Recreational Use (Human Health)	4A	18		7.15	Miles
EAST FORK WHITE	51202050402	Rush	INW0542_T1006	FLATROCK RIVER - UNNAMED TRIBUTARY	ESCHERICHIA COLI (E. COLI)	Recreational Use (Human Health)	4A	18		0.42	Miles
EAST FORK WHITE	51202050403	Rush	INW0543_03	FLATROCK RIVER	ESCHERICHIA COLI (E. COLI)	Recreational Use (Human Health)	4A	18		2.24	Miles
EAST FORK WHITE	51202050403	Rush	INW0543_04	FLATROCK RIVER	ESCHERICHIA COLI (E. COLI)	Recreational Use (Human Health)	4A	18		9.36	Miles
EAST FORK WHITE	51202050403	Rush	INW0543_T1002	FLATROCK RIVER - UNNAMED TRIBUTARY	ESCHERICHIA COLI (E. COLI)	Recreational Use (Human Health)	4A	18		4.94	Miles

locations_CrosstabBASIN	HUC-12	LOCATION_DESCRIPTION	ASSESSMENT UNIT ID	ASSESSMENT_UNIT_NAME	PARAMETER	DESIGNATED USE	IR CATEGORY	CATEGORY 4A TMDL KEY	CATEGORY 4B/4C POLLUTION SOURCE	WATER_SIZE	WATER_UNIT
EAST FORK WHITE	51202050403	Rush	INW0543_T1003	FLATROCK RIVER - UNNAMED TRIBUTARY	ESCHERICHIA COLI (E. COLI)	Recreational Use (Human Health)	4A	18		4.47	Miles
EAST FORK WHITE	51202050403	Rush	INW0543_T1004	HARRIGAN BRANCH	ESCHERICHIA COLI (E. COLI)	Recreational Use (Human Health)	4A	18		22.51	Miles
EAST FORK WHITE	51202050404	Rush	INW0544_02	FLATROCK RIVER	ESCHERICHIA COLI (E. COLI)	Recreational Use (Human Health)	4A	18		7.11	Miles
EAST FORK WHITE	51202050404	Rush	INW0544_03	FLATROCK RIVER	ESCHERICHIA COLI (E. COLI)	Recreational Use (Human Health)	4A	18		2.56	Miles
EAST FORK WHITE	51202050404	Decatur/Rush	INW0544_04	FLATROCK RIVER	ESCHERICHIA COLI (E. COLI)	Recreational Use (Human Health)	4A	18		14.54	Miles
EAST FORK WHITE	51202050404	Rush	INW0544_T1002	BOB CREEK	ESCHERICHIA COLI (E. COLI)	Recreational Use (Human Health)	4A	18		7.31	Miles
EAST FORK WHITE	51202050404	Decatur	INW0544_T1005	FLATROCK RIVER - UNNAMED TRIBUTARY	ESCHERICHIA COLI (E. COLI)	Recreational Use (Human Health)	4A	18		0.53	Miles
EAST FORK WHITE	51202050405	Decatur	INW0545_03	FLATROCK RIVER	ESCHERICHIA COLI (E. COLI)	Recreational Use (Human Health)	4A	18		0.19	Miles
EAST FORK WHITE	51202050405	Decatur/Shelby	INW0545_04	FLATROCK RIVER	ESCHERICHIA COLI (E. COLI)	Recreational Use (Human Health)	4A	18		0.67	Miles
EAST FORK WHITE	51202050405	Shelby	INW0545_05	FLATROCK RIVER	ESCHERICHIA COLI (E. COLI)	Recreational Use (Human Health)	4A	18		5.74	Miles
EAST FORK WHITE	51202050405	Decatur	INW0545_06	FLATROCK RIVER	ESCHERICHIA COLI (E. COLI)	Recreational Use (Human Health)	4A	18		5.3	Miles
EAST FORK WHITE	51202050405	Decatur	INW0545_07	FLATROCK RIVER (PWS)	ESCHERICHIA COLI (E. COLI)	Recreational Use (Human Health)	4A	18		0.37	Miles
EAST FORK WHITE	51202050405	Decatur	INW0545_08	FLATROCK RIVER	ESCHERICHIA COLI (E. COLI)	Recreational Use (Human Health)	4A	18		4.55	Miles
EAST FORK WHITE	51202050405	Decatur	INW0545_T1001	FLATROCK RIVER - UNNAMED TRIBUTARY	ESCHERICHIA COLI (E. COLI)	Recreational Use (Human Health)	4A	18		10.58	Miles
EAST FORK WHITE	51202050503	Shelby	INW0553_06	LEWIS CREEK	ESCHERICHIA COLI (E. COLI)	Recreational Use (Human Health)	4A	18		5.08	Miles
EAST FORK WHITE	51202050601	Shelby	INW0561_02	FLATROCK RIVER	ESCHERICHIA COLI (E. COLI)	Recreational Use (Human Health)	4A	18		11.21	Miles
EAST FORK WHITE	51202050601	Shelby	INW0561_03	FLATROCK RIVER	ESCHERICHIA COLI (E. COLI)	Recreational Use (Human Health)	4A	18		10.62	Miles
EAST FORK WHITE	51202050602	Bartholomew	INW0562_03	FLATROCK RIVER	ESCHERICHIA COLI (E. COLI)	Recreational Use (Human Health)	4A	18		4.43	Miles
EAST FORK WHITE	51202050602	Bartholomew/Shelby	INW0562_04	FLATROCK RIVER	ESCHERICHIA COLI (E. COLI)	Recreational Use (Human Health)	4A	18		7	Miles
EAST FORK WHITE	51202050602	Shelby	INW0562_T1001	COMPTON DITCH	ESCHERICHIA COLI (E. COLI)	Recreational Use (Human Health)	4A	18		3.31	Miles
EAST FORK WHITE	51202050602	Bartholomew/Shelby	INW0562_T1002	SIDNEY BRANCH	ESCHERICHIA COLI (E. COLI)	Recreational Use (Human Health)	4A	18		7.63	Miles
EAST FORK WHITE	51202050602	Bartholomew/Shelby	INW0562_T1003	ENSLEY DITCH	ESCHERICHIA COLI (E. COLI)	Recreational Use (Human Health)	4A	18		9.91	Miles
EAST FORK WHITE	51202050603	Bartholomew/Shelby	INW0563_01	BIG SLOUGH	ESCHERICHIA COLI (E. COLI)	Recreational Use (Human Health)	4A	18		11.95	Miles
EAST FORK WHITE	51202050605	Bartholomew	INW0565_03	HAW CREEK	ESCHERICHIA COLI (E. COLI)	Recreational Use (Human Health)	4A	18		3.65	Miles
EAST FORK WHITE	51202050605	Bartholomew	INW0565_04	HAW CREEK	ESCHERICHIA COLI (E. COLI)	Recreational Use (Human Health)	4A	18		4.34	Miles
EAST FORK WHITE	51202050605	Bartholomew	INW0565_05	HAW CREEK	ESCHERICHIA COLI (E. COLI)	Recreational Use (Human Health)	4A	18		1.18	Miles
EAST FORK WHITE	51202050606	Bartholomew	INW0566_01	FLATROCK RIVER	ESCHERICHIA COLI (E. COLI)	Recreational Use (Human Health)	4A	18		8.99	Miles
EAST FORK WHITE	51202050606	Bartholomew	INW0566_04	FLATROCK RIVER	ESCHERICHIA COLI (E. COLI)	Recreational Use (Human Health)	4A	18		7.29	Miles
EAST FORK WHITE	51202050606	Bartholomew	INW0566_05	FLATROCK RIVER	ESCHERICHIA COLI (E. COLI)	Recreational Use (Human Health)	4A	18		1.09	Miles
EAST FORK WHITE	51202050606	Bartholomew	INW0566_T1001	FLATROCK RIVER - UNNAMED TRIBUTARY	ESCHERICHIA COLI (E. COLI)	Recreational Use (Human Health)	4A	18		3.76	Miles
EAST FORK WHITE	51202080801	Monroe	INW0881_01	CLEAR CREEK	ESCHERICHIA COLI (E. COLI)	Recreational Use (Human Health)	4A	52		0.32	Miles
EAST FORK WHITE	51202080801	Monroe	INW0881_01A	CLEAR CREEK	ESCHERICHIA COLI (E. COLI)	Recreational Use (Human Health)	4A	52		1.36	Miles
EAST FORK WHITE	51202080801	Monroe	INW0881_02	CLEAR CREEK	ESCHERICHIA COLI (E. COLI)	Recreational Use (Human Health)	4A	52		0.47	Miles
EAST FORK WHITE	51202080801	Monroe	INW0881_03	CLEAR CREEK	ESCHERICHIA COLI (E. COLI)	Recreational Use (Human Health)	4A	52		3.11	Miles
EAST FORK WHITE	51202080801	Monroe	INW0881_04	CLEAR CREEK	ESCHERICHIA COLI (E. COLI)	Recreational Use (Human Health)	4A	52		0.59	Miles
EAST FORK WHITE	51202080801	Monroe	INW0881_T1001	CLEAR CREEK - UNNAMED TRIBUTARY	ESCHERICHIA COLI (E. COLI)	Recreational Use (Human Health)	4A	52		1.66	Miles
EAST FORK WHITE	51202080801	Monroe	INW0881_T1002	CLEAR CREEK - UNNAMED TRIBUTARY	ESCHERICHIA COLI (E. COLI)	Recreational Use (Human Health)	4A	52		0.82	Miles
EAST FORK WHITE	51202080801	Monroe	INW0881_T1003	CLEAR CREEK - UNNAMED TRIBUTARY	ESCHERICHIA COLI (E. COLI)	Recreational Use (Human Health)	4A	52		1.35	Miles
EAST FORK WHITE	51202080801	Monroe	INW0881_T1005	JACKSON CREEK - UNNAMED TRIBUTARY	ESCHERICHIA COLI (E. COLI)	Recreational Use (Human Health)	4A	52		5.31	Miles
EAST FORK WHITE	51202080801	Monroe	INW0881_T1006	JACKSON CREEK - UNNAMED TRIBUTARY	ESCHERICHIA COLI (E. COLI)	Recreational Use (Human Health)	4A	52		2.54	Miles
EAST FORK WHITE	51202080801	Monroe	INW0881_T1007	JACKSON CREEK - UNNAMED TRIBUTARY	ESCHERICHIA COLI (E. COLI)	Recreational Use (Human Health)	4A	52		1.4	Miles
EAST FORK WHITE	51202080801	Monroe	INW0881_T1008	JACKSON CREEK	ESCHERICHIA COLI (E. COLI)	Recreational Use (Human Health)	4A	52		6.37	Miles
EAST FORK WHITE	51202080801	Monroe	INW0881_T1009	JACKSON CREEK	ESCHERICHIA COLI (E. COLI)	Recreational Use (Human Health)	4A	52		2.29	Miles
EAST FORK WHITE	51202080801	Monroe	INW0881_T1010	CLEAR CREEK - UNNAMED TRIBUTARY	ESCHERICHIA COLI (E. COLI)	Recreational Use (Human Health)	4A	52		6.74	Miles
EAST FORK WHITE	51202080802	Monroe	INW0882_02	CLEAR CREEK	ESCHERICHIA COLI (E. COLI)	Recreational Use (Human Health)	4A	52		5.88	Miles
EAST FORK WHITE	51202080802	Monroe	INW0882_03	CLEAR CREEK	ESCHERICHIA COLI (E. COLI)	Recreational Use (Human Health)	4A	52		9.12	Miles
EAST FORK WHITE	51202080802	Monroe	INW0882_T1001	CLEAR CREEK - UNNAMED TRIBUTARY	ESCHERICHIA COLI (E. COLI)	Recreational Use (Human Health)	4A	52		7.05	Miles
EAST FORK WHITE	51202080802	Monroe	INW0882_T1003	CLEAR CREEK - UNNAMED TRIBUTARY	ESCHERICHIA COLI (E. COLI)	Recreational Use (Human Health)	4A	52		7.47	Miles
EAST FORK WHITE	51202080802	Monroe	INW0882_T1004	CLEAR CREEK - UNNAMED TRIBUTARY	ESCHERICHIA COLI (E. COLI)	Recreational Use (Human Health)	4A	52		3.58	Miles
EAST FORK WHITE	51202080802	Monroe	INW0882_T1005	CLEAR CREEK - UNNAMED TRIBUTARY	ESCHERICHIA COLI (E. COLI)	Recreational Use (Human Health)	4A	52		6.52	Miles
EAST FORK WHITE	51202080802	Monroe	INW0882_T1006	MAY CREEK	ESCHERICHIA COLI (E. COLI)	Recreational Use (Human Health)	4A	52		4.79	Miles
EAST FORK WHITE	51202080802	Monroe	INW0882_T1007	CLEAR CREEK - UNNAMED TRIBUTARY	ESCHERICHIA COLI (E. COLI)	Recreational Use (Human Health)	4A	52		2.51	Miles
EAST FORK WHITE	51202080803	Monroe	INW0883_01	CLEAR CREEK	ESCHERICHIA COLI (E. COLI)	Recreational Use (Human Health)	4A	52		6.29	Miles
EAST FORK WHITE	51202080803	Monroe	INW0883_02	CLEAR CREEK	ESCHERICHIA COLI (E. COLI)	Recreational Use (Human Health)	4A	52		3.52	Miles
EAST FORK WHITE	51202080803	Monroe	INW0883_T1001	CLEAR CREEK - UNNAMED TRIBUTARY	ESCHERICHIA COLI (E. COLI)	Recreational Use (Human Health)	4A	52		1.83	Miles
EAST FORK WHITE	51202080803	Monroe	INW0883_T1002	CLEAR CREEK - UNNAMED TRIBUTARY	ESCHERICHIA COLI (E. COLI)	Recreational Use (Human Health)	4A	52		3.17	Miles
EAST FORK WHITE	51202080803	Monroe	INW0883_T1003	CLEAR CREEK - UNNAMED TRIBUTARY	ESCHERICHIA COLI (E. COLI)	Recreational Use (Human Health)	4A	52		2.67	Miles
EAST FORK WHITE	51202080803	Monroe	INW0883_T1004	LITTLE CLEAR CREEK	ESCHERICHIA COLI (E. COLI)	Recreational Use (Human Health)	4A	52		9.43	Miles
EAST FORK WHITE	51202080803	Lawrence/Monroe	INW0883_T1005	JUDAH BRANCH	ESCHERICHIA COLI (E. COLI)	Recreational Use (Human Health)	4A	52		6.18	Miles
EAST FORK WHITE	51202080805	Lawrence	INW0885_03	LITTLE SALT CREEK	DISSOLVED OXYGEN	Warm Water Aquatic Life	4C		NATURAL SOURCES	8.84	Miles
EAST FORK WHITE	51202080805	Lawrence	INW0885_04	LITTLE SALT CREEK	DISSOLVED OXYGEN	Warm Water Aquatic Life	4C		NATURAL SOURCES	8.56	Miles
EAST FORK WHITE	51202080805	Lawrence	INW0885_05	LITTLE SALT CREEK	DISSOLVED OXYGEN	Warm Water Aquatic Life	4C		NATURAL SOURCES	0.77	Miles
EAST FORK WHITE	51202080805	Lawrence	INW0885_06	LITTLE SALT CREEK	DISSOLVED OXYGEN	Warm Water Aquatic Life	4C		NATURAL SOURCES	5.9	Miles
EAST FORK WHITE	51202080805	Lawrence/Monroe	INW0885_T1001	LITTLE SALT CREEK - UNNAMED TRIBUTARY	DISSOLVED OXYGEN	Warm Water Aquatic Life	4C		NATURAL SOURCES	9.81	Miles
EAST FORK WHITE	51202080805	Lawrence	INW0885_T1005	BREWER BRANCH	DISSOLVED OXYGEN	Warm Water Aquatic Life	4C		NATURAL SOURCES	6.96	Miles
EAST FORK WHITE	51202080805	Lawrence/Monroe	INW0885_T1007	KNOB CREEK	ESCHERICHIA COLI (E. COLI)	Recreational Use (Human Health)	4A	52		6.24	Miles
EAST FORK WHITE	51202080805	Lawrence	INW0885_T1008	KNOB CREEK	ESCHERICHIA COLI (E. COLI)	Recreational Use (Human Health)	4A	52		8.1	Miles
EAST FORK WHITE	51202080805	Monroe	INW0885_T1009	KNOB CREEK	ESCHERICHIA COLI (E. COLI)	Recreational Use (Human Health)	4A	52		7.54	Miles
EAST FORK WHITE	51202080806	Monroe	INW0886_01	SALT CREEK	ESCHERICHIA COLI (E. COLI)	Recreational Use (Human Health)	4A	52		1.21	Miles
EAST FORK WHITE	51202080806	Lawrence/Monroe	INW0886_02	SALT CREEK	ESCHERICHIA COLI (E. COLI)	Recreational Use (Human Health)	4A	52		6.33	Miles
EAST FORK WHITE	51202080806	Lawrence	INW0886_03	SALT CREEK	ESCHERICHIA COLI (E. COLI)	Recreational Use (Human Health)	4A	52		5.54	Miles
EAST FORK WHITE	51202080806	Lawrence	INW0886_04	SALT CREEK	ESCHERICHIA COLI (E. COLI)	Recreational Use (Human Health)	4A	52		0.33	Miles
EAST FORK WHITE	51202080806	Lawrence	INW0886_T1009	GULLETTS CREEK	ESCHERICHIA COLI (E. COLI)	Recreational Use (Human Health)	4A	52		12.46	Miles
EAST FORK WHITE	51202080806	Lawrence	INW0886_T1010	GULLETTS CREEK - UNNAMED TRIBUTARY	ESCHERICHIA COLI (E. COLI)	Recreational Use (Human Health)	4A	52		0.81	Miles
EAST FORK WHITE	51202080806	Lawrence	INW0886_T1011	GULLETT CREEK - UNNAMED TRIBUTARY	ESCHERICHIA COLI (E. COLI)	Recreational Use (Human Health)	4A	52		5.79	Miles
EAST FORK WHITE	51202080807	Lawrence	INW0887_02	SALT CREEK	ESCHERICHIA COLI (E. COLI)	Recreational Use (Human Health)	4A	52		3.81	Miles

locations_CrosstabBASIN	HUC-12	LOCATION_DESCRIPTION	ASSESSMENT UNIT ID	ASSESSMENT_UNIT_NAME	PARAMETER	DESIGNATED USE	IR CATEGORY	CATEGORY 4A TMDL KEY	CATEGORY 4B/4C POLLUTION SOURCE	WATER_SIZE	WATER_UNIT
EAST FORK WHITE	51202080807	Lawrence	INW0887_03	SALT CREEK	ESCHERICHIA COLI (E. COLI)	Recreational Use (Human Health)	4A	52		2.69	Miles
EAST FORK WHITE	51202080807	Lawrence	INW0887_T1006	GOOSE CREEK	ESCHERICHIA COLI (E. COLI)	Recreational Use (Human Health)	4A	52		7.71	Miles
EAST FORK WHITE	51202080807	Lawrence	INW0887_T1007	GOOSE CREEK	ESCHERICHIA COLI (E. COLI)	Recreational Use (Human Health)	4A	52		1.67	Miles
EAST FORK WHITE	51202081103	Martin	INW08B3_03	BOGGS CREEK	DISSOLVED OXYGEN	Warm Water Aquatic Life	4C		NATURAL SOURCES	3.14	Miles
EAST FORK WHITE	51202081501	Dubois	INW08F1_01	MILL CREEK	ESCHERICHIA COLI (E. COLI)	Recreational Use (Human Health)	4A	53		5.51	Miles
EAST FORK WHITE	51202081501	Dubois	INW08F1_02	MILL CREEK	ESCHERICHIA COLI (E. COLI)	Recreational Use (Human Health)	4A	53		7.53	Miles
EAST FORK WHITE	51202081501	Dubois	INW08F1_03	MILL CREEK	ESCHERICHIA COLI (E. COLI)	Recreational Use (Human Health)	4A	53		4.52	Miles
EAST FORK WHITE	51202081501	Dubois	INW08F1_T1001	ACKERMAN BRANCH	ESCHERICHIA COLI (E. COLI)	Recreational Use (Human Health)	4A	53		2.12	Miles
EAST FORK WHITE	51202081501	Dubois	INW08F1_T1004	MUDHOLE BRANCH	ESCHERICHIA COLI (E. COLI)	Recreational Use (Human Health)	4A	53		5.99	Miles
EAST FORK WHITE	51202081501	Dubois	INW08F1_T1005	EAST FORK MILL CREEK	ESCHERICHIA COLI (E. COLI)	Recreational Use (Human Health)	4A	53		8.28	Miles
EAST FORK WHITE	51202081501	Dubois	INW08F1_T1006	LITTLE CREEK	ESCHERICHIA COLI (E. COLI)	Recreational Use (Human Health)	4A	53		4.83	Miles
EAST FORK WHITE	51202081501	Dubois	INW08F1_T1007	ACKERMAN BRANCH - UNNAMED TRIBUTARY	ESCHERICHIA COLI (E. COLI)	Recreational Use (Human Health)	4A	53		0.46	Miles
EAST FORK WHITE	51202081502	Dubois/Martin	INW08F2_02	LOWER EAST FORK WHITE RIVER	BIOLOGICAL INTEGRITY	Warm Water Aquatic Life	4A	53		9.1	Miles
EAST FORK WHITE	51202081502	Dubois/Martin	INW08F2_03	LOWER EAST FORK WHITE RIVER	BIOLOGICAL INTEGRITY	Warm Water Aquatic Life	4A	53		8.52	Miles
EAST FORK WHITE	51202081503	Martin	INW08F3_01	SLATE CREEK	NUTRIENTS	Warm Water Aquatic Life	4A	53		3.31	Miles
EAST FORK WHITE	51202081503	Martin	INW08F3_01	SLATE CREEK	ESCHERICHIA COLI (E. COLI)	Recreational Use (Human Health)	4A	53		3.31	Miles
EAST FORK WHITE	51202081503	Martin	INW08F3_02	SLATE CREEK	BIOLOGICAL INTEGRITY	Warm Water Aquatic Life	4A	53		8.26	Miles
EAST FORK WHITE	51202081503	Martin	INW08F3_02	SLATE CREEK	ESCHERICHIA COLI (E. COLI)	Recreational Use (Human Health)	4A	53		8.26	Miles
EAST FORK WHITE	51202081503	Martin	INW08F3_02	SLATE CREEK	NUTRIENTS	Warm Water Aquatic Life	4A	53		8.26	Miles
EAST FORK WHITE	51202081503	Daviess/Martin	INW08F3_03	SLATE CREEK	BIOLOGICAL INTEGRITY	Warm Water Aquatic Life	4A	53		4	Miles
EAST FORK WHITE	51202081503	Daviess/Martin	INW08F3_03	SLATE CREEK	DISSOLVED OXYGEN	Warm Water Aquatic Life	4A	53		4	Miles
EAST FORK WHITE	51202081503	Daviess/Martin	INW08F3_03	SLATE CREEK	NUTRIENTS	Warm Water Aquatic Life	4A	53		4	Miles
EAST FORK WHITE	51202081503	Daviess/Martin	INW08F3_03	SLATE CREEK	ESCHERICHIA COLI (E. COLI)	Recreational Use (Human Health)	4A	53		4	Miles
EAST FORK WHITE	51202081503	Daviess/Martin	INW08F3_T1002	SLATE CREEK - UNNAMED TRIBUTARY	BIOLOGICAL INTEGRITY	Warm Water Aquatic Life	4A	53		8.83	Miles
EAST FORK WHITE	51202081503	Daviess/Martin	INW08F3_T1002	SLATE CREEK - UNNAMED TRIBUTARY	ESCHERICHIA COLI (E. COLI)	Recreational Use (Human Health)	4A	53		8.83	Miles
EAST FORK WHITE	51202081503	Daviess/Martin	INW08F3_T1002	SLATE CREEK - UNNAMED TRIBUTARY	NUTRIENTS	Warm Water Aquatic Life	4A	53		8.83	Miles
EAST FORK WHITE	51202081503	Daviess/Martin	INW08F3_T1003	SLATE CREEK - UNNAMED TRIBUTARY	ESCHERICHIA COLI (E. COLI)	Recreational Use (Human Health)	4A	53		1.39	Miles
EAST FORK WHITE	51202081503	Daviess/Martin	INW08F3_T1003	SLATE CREEK - UNNAMED TRIBUTARY	NUTRIENTS	Warm Water Aquatic Life	4A	53		1.39	Miles
EAST FORK WHITE	51202081503	Daviess/Martin	INW08F3_T1004	SLATE CREEK - UNNAMED TRIBUTARY	ESCHERICHIA COLI (E. COLI)	Recreational Use (Human Health)	4A	53		3.74	Miles
EAST FORK WHITE	51202081503	Daviess/Martin	INW08F3_T1004	SLATE CREEK - UNNAMED TRIBUTARY	NUTRIENTS	Warm Water Aquatic Life	4A	53		3.74	Miles
EAST FORK WHITE	51202081503	Martin	INW08F3_T1005	SLATE CREEK - UNNAMED TRIBUTARY	NUTRIENTS	Warm Water Aquatic Life	4A	53		6.11	Miles
EAST FORK WHITE	51202081503	Martin	INW08F3_T1005	SLATE CREEK - UNNAMED TRIBUTARY	ESCHERICHIA COLI (E. COLI)	Recreational Use (Human Health)	4A	53		6.11	Miles
EAST FORK WHITE	51202081504	Daviess/Dubois	INW08F4_01	EAST FORK WHITE RIVER	BIOLOGICAL INTEGRITY	Warm Water Aquatic Life	4A	53		2.7	Miles
EAST FORK WHITE	51202081504	Daviess/Dubois	INW08F4_T1002	EAST FORK WHITE RIVER - UNNAMED TRIBUTARY	ESCHERICHIA COLI (E. COLI)	Recreational Use (Human Health)	4A	53		5.85	Miles
EAST FORK WHITE	51202081504	Daviess	INW08F4_T1003	SUGAR CREEK	ESCHERICHIA COLI (E. COLI)	Recreational Use (Human Health)	4A	53		2.67	Miles
EAST FORK WHITE	51202081504	Daviess	INW08F4_T1004	SUGAR CREEK, EAST FORK	ESCHERICHIA COLI (E. COLI)	Recreational Use (Human Health)	4A	53		17.66	Miles
EAST FORK WHITE	51202081504	Daviess	INW08F4_T1004	SUGAR CREEK, EAST FORK	BIOLOGICAL INTEGRITY	Warm Water Aquatic Life	4A	53		17.66	Miles
EAST FORK WHITE	51202081504	Daviess	INW08F4_T1005	WEST FORK SUGAR CREEK	ESCHERICHIA COLI (E. COLI)	Recreational Use (Human Health)	4A	53		4.88	Miles
EAST FORK WHITE	51202081504	Daviess	INW08F4_T1006	WEST FORK SUGAR CREEK	ESCHERICHIA COLI (E. COLI)	Recreational Use (Human Health)	4A	53		7.25	Miles
EAST FORK WHITE	51202081506	Dubois	INW08F6_T1003	BIRCH CREEK	ESCHERICHIA COLI (E. COLI)	Recreational Use (Human Health)	4A	53		15.96	Miles
EAST FORK WHITE	51202081506	Dubois	INW08F6_T1006	BIRCH CREEK	BIOLOGICAL INTEGRITY	Warm Water Aquatic Life	4A	53		13.2	Miles
EAST FORK WHITE	51202081506	Dubois	INW08F6_T1006	BIRCH CREEK	ESCHERICHIA COLI (E. COLI)	Recreational Use (Human Health)	4A	53		13.2	Miles
EAST FORK WHITE	51202081507	Daviess	INW08F7_02	AIKMAN CREEK	ESCHERICHIA COLI (E. COLI)	Recreational Use (Human Health)	4A	53		6.1	Miles
EAST FORK WHITE	51202081507	Daviess	INW08F7_03	AIKMAN CREEK	ESCHERICHIA COLI (E. COLI)	Recreational Use (Human Health)	4A	53		10.97	Miles
EAST FORK WHITE	51202081507	Daviess	INW08F7_04	AIKMAN CREEK	BIOLOGICAL INTEGRITY	Warm Water Aquatic Life	4A	53		11.03	Miles
EAST FORK WHITE	51202081507	Daviess	INW08F7_04	AIKMAN CREEK	DISSOLVED OXYGEN	Warm Water Aquatic Life	4A	53		11.03	Miles
EAST FORK WHITE	51202081507	Daviess	INW08F7_04	AIKMAN CREEK	ESCHERICHIA COLI (E. COLI)	Recreational Use (Human Health)	4A	53		11.03	Miles
EAST FORK WHITE	51202081507	Daviess	INW08F7_04	AIKMAN CREEK	NUTRIENTS	Warm Water Aquatic Life	4A	53		11.03	Miles
EAST FORK WHITE	51202081507	Daviess	INW08F7_05	AIKMAN CREEK	ESCHERICHIA COLI (E. COLI)	Recreational Use (Human Health)	4A	53		2.06	Miles
EAST FORK WHITE	51202081507	Daviess	INW08F7_T1001	AIKMAN CREEK - UNNAMED TRIBUTARY	ESCHERICHIA COLI (E. COLI)	Recreational Use (Human Health)	4A	53		4.52	Miles
EAST FORK WHITE	51202081507	Daviess	INW08F7_T1002	AIKMAN CREEK - UNNAMED TRIBUTARY	ESCHERICHIA COLI (E. COLI)	Recreational Use (Human Health)	4A	53		2.08	Miles
EAST FORK WHITE	51202081507	Daviess	INW08F7_T1003	AIKMAN CREEK - UNNAMED TRIBUTARY	ESCHERICHIA COLI (E. COLI)	Recreational Use (Human Health)	4A	53		2.55	Miles
EAST FORK WHITE	51202081507	Daviess	INW08F7_T1004	AIKMAN CREEK - UNNAMED TRIBUTARY	ESCHERICHIA COLI (E. COLI)	Recreational Use (Human Health)	4A	53		2.66	Miles
EAST FORK WHITE	51202081507	Daviess	INW08F7_T1005	AIKMAN CREEK - UNNAMED TRIBUTARY	ESCHERICHIA COLI (E. COLI)	Recreational Use (Human Health)	4A	53		3.63	Miles
EAST FORK WHITE	51202081507	Daviess	INW08F7_T1006	AIKMAN CREEK - UNNAMED TRIBUTARY	ESCHERICHIA COLI (E. COLI)	Recreational Use (Human Health)	4A	53		2.4	Miles
EAST FORK WHITE	51202081507	Daviess	INW08F7_T1007	AIKMAN CREEK - UNNAMED TRIBUTARY	ESCHERICHIA COLI (E. COLI)	Recreational Use (Human Health)	4A	53		1.69	Miles
EAST FORK WHITE	51202081507	Daviess	INW08F7_T1008	AIKMAN CREEK - UNNAMED TRIBUTARY	ESCHERICHIA COLI (E. COLI)	Recreational Use (Human Health)	4A	53		1.38	Miles
EAST FORK WHITE	51202081507	Daviess	INW08F7_T1009	AIKMAN CREEK - UNNAMED TRIBUTARY	ESCHERICHIA COLI (E. COLI)	Recreational Use (Human Health)	4A	53		0.25	Miles
EAST FORK WHITE	51202081508	Pike	INW08F8_T1008	BEAR CREEK	BIOLOGICAL INTEGRITY	Warm Water Aquatic Life	4A	53		16.29	Miles
EAST FORK WHITE	51202081508	Pike	INW08F8_T1008	BEAR CREEK	ESCHERICHIA COLI (E. COLI)	Recreational Use (Human Health)	4A	53		16.29	Miles
EAST FORK WHITE	51202081508	Dubois/Pike	INW08F8_T1009	BEAR CREEK - UNNAMED TRIBUTARY	ESCHERICHIA COLI (E. COLI)	Recreational Use (Human Health)	4A	53		5.18	Miles
EAST FORK WHITE	51202081508	Pike	INW08F8_T1010	BEECH CREEK	BIOLOGICAL INTEGRITY	Warm Water Aquatic Life	4A	53		8.56	Miles
EAST FORK WHITE	51202081508	Pike	INW08F8_T1010	BEECH CREEK	ESCHERICHIA COLI (E. COLI)	Recreational Use (Human Health)	4A	53		8.56	Miles
EAST FORK WHITE	51202081509	Daviess/Pike	INW08F9_03	EAST FORK WHITE RIVER	BIOLOGICAL INTEGRITY	Warm Water Aquatic Life	4A	53		1.27	Miles
EAST FORK WHITE	51202081509	Pike	INW08F9_T1001	MUD CREEK	ESCHERICHIA COLI (E. COLI)	Recreational Use (Human Health)	4A	53		21.04	Miles

Approval Date	IDEM TMDL Key	IR Cycle	IDEM TMDL Name	EPA Action ID	EPA Action Name
3/5/2001	1	2002	Dissolved Oxygen and Ammonia TMDL Development for Kokomo Creek, Indiana: Final	1933	KOKOMO CREEK
3/1/2004	2	2006	Trail Creek Escherichia Coli TMDL Report	9930	TRAIL CREEK
3/31/2004	3	2006	Fall Creek TMDL Study	9912	FALL CREEK
3/31/2004	4	2006	Pleasant Run and Bean Creek TMDL Study	10913	PLEASANT RUN
3/31/2004	4	2006	Pleasant Run and Bean Creek TMDL Study	10914	PLEASANT RUN
3/31/2004	5	2006	White River TMDL Study	10904	WEST FORK WHITE RIVER (MARION CO LINE TO WAVERLY)
3/31/2004	5	2006	White River TMDL Study	10905	WEST FORK WHITE RIVER (MARION CO LINE TO WAVERLY)
3/31/2004	5	2006	White River TMDL Study	10906	WEST FORK WHITE RIVER (MARION CO LINE TO WAVERLY)
3/31/2004	5	2006	White River TMDL Study	10907	WEST FORK WHITE RIVER (MARION CO LINE TO WAVERLY)
3/31/2004	5	2006	White River TMDL Study	10908	WEST FORK WHITE RIVER (MARION CO LINE TO WAVERLY)
3/31/2004	5	2006	White River TMDL Study	10909	WEST FORK WHITE RIVER (MARION CO LINE TO WAVERLY)
3/31/2004	5	2006	White River TMDL Study	10910	WEST FORK WHITE RIVER (MARION CO LINE TO WAVERLY)
4/9/2004	6	2006	West Fork White River, Muncie to Hamilton-Marion County Line TMDL for E. coli Bacteria: TMDL Report	10891	WEST FORK WHITE RIVER (MUNCIE TO MARION CO LINE)
4/9/2004	6	2006	West Fork White River, Muncie to Hamilton-Marion County Line TMDL for E. coli Bacteria: TMDL Report	10892	WEST FORK WHITE RIVER (MUNCIE TO MARION CO LINE)
4/9/2004	6	2006	West Fork White River, Muncie to Hamilton-Marion County Line TMDL for E. coli Bacteria: TMDL Report	10893	WEST FORK WHITE RIVER (MUNCIE TO MARION CO LINE)
4/9/2004	6	2006	West Fork White River, Muncie to Hamilton-Marion County Line TMDL for E. coli Bacteria: TMDL Report	10894	WEST FORK WHITE RIVER (MUNCIE TO MARION CO LINE)
4/9/2004	6	2006	West Fork White River, Muncie to Hamilton-Marion County Line TMDL for E. coli Bacteria: TMDL Report	10895	WEST FORK WHITE RIVER (MUNCIE TO MARION CO LINE)
4/9/2004	6	2006	West Fork White River, Muncie to Hamilton-Marion County Line TMDL for E. coli Bacteria: TMDL Report	10902	WEST FORK WHITE RIVER (MUNCIE TO MARION CO LINE)
4/9/2004	6	2006	West Fork White River, Muncie to Hamilton-Marion County Line TMDL for E. coli Bacteria: TMDL Report	10896	WEST FORK WHITE RIVER (MUNCIE TO MARION CO LINE)
4/9/2004	6	2006	West Fork White River, Muncie to Hamilton-Marion County Line TMDL for E. coli Bacteria: TMDL Report	10897	WEST FORK WHITE RIVER (MUNCIE TO MARION CO LINE)
4/9/2004	6	2006	West Fork White River, Muncie to Hamilton-Marion County Line TMDL for E. coli Bacteria: TMDL Report	10898	WEST FORK WHITE RIVER (MUNCIE TO MARION CO LINE)
4/9/2004	6	2006	West Fork White River, Muncie to Hamilton-Marion County Line TMDL for E. coli Bacteria: TMDL Report	10899	WEST FORK WHITE RIVER (MUNCIE TO MARION CO LINE)
4/9/2004	6	2006	West Fork White River, Muncie to Hamilton-Marion County Line TMDL for E. coli Bacteria: TMDL Report	10900	WEST FORK WHITE RIVER (MUNCIE TO MARION CO LINE)
4/9/2004	6	2006	West Fork White River, Muncie to Hamilton-Marion County Line TMDL for E. coli Bacteria: TMDL Report	10901	WEST FORK WHITE RIVER (MUNCIE TO MARION CO LINE)
7/21/2004	7	2006	Total Maximum Daily Load for Escherichia coli (E. coli) for the St. Joseph River, Elkhart and St. Joseph Counties	10884	ST. JOSEPH RIVER
7/21/2004	7	2006	Total Maximum Daily Load for Escherichia coli (E. coli) for the St. Joseph River, Elkhart and St. Joseph Counties	10885	ST. JOSEPH RIVER
7/21/2004	7	2006	Total Maximum Daily Load for Escherichia coli (E. coli) for the St. Joseph River, Elkhart and St. Joseph Counties	10886	ST. JOSEPH RIVER
7/21/2004	7	2006	Total Maximum Daily Load for Escherichia coli (E. coli) for the St. Joseph River, Elkhart and St. Joseph Counties	10887	ST. JOSEPH RIVER
7/21/2004	7	2006	Total Maximum Daily Load for Escherichia coli (E. coli) for the St. Joseph River, Elkhart and St. Joseph Counties	10888	ST. JOSEPH RIVER
7/21/2004	7	2006	Total Maximum Daily Load for Escherichia coli (E. coli) for the St. Joseph River, Elkhart and St. Joseph Counties	10911	ST. JOSEPH RIVER
9/30/2004	8	2006	Lake Michigan Shoreline TMDL for E. coli Bacteria	10880	LAKE MICHIGAN SHORELINE
9/30/2004	8	2006	Lake Michigan Shoreline TMDL for E. coli Bacteria	10881	LAKE MICHIGAN SHORELINE
9/30/2004	8	2006	Lake Michigan Shoreline TMDL for E. coli Bacteria	10882	LAKE MICHIGAN SHORELINE
9/30/2004	8	2006	Lake Michigan Shoreline TMDL for E. coli Bacteria	10883	LAKE MICHIGAN SHORELINE
9/27/2004	9	2006	Salt Creek E. coli TMDL	10954	SALT CREEK
9/27/2004	9	2006	Salt Creek E. coli TMDL	10955	SALT CREEK
9/27/2004	9	2006	Salt Creek E. coli TMDL	10956	SALT CREEK
9/27/2004	9	2006	Salt Creek E. coli TMDL	10957	SALT CREEK
9/27/2004	9	2006	Salt Creek E. coli TMDL	10958	SALT CREEK
12/13/2004	10	2006	Total Maximum Daily Load (TMDL) for Escherichia coli (E. coli) for the Prairie Creek Watershed, Daviess County	11165	PRAIRIE CREEK WATERSHED
1/25/2005	11	2006	Little Calumet and Portage Burns Waterway TMDL for E. coli Bacteria	11318	LITTLE CALUMET RIVER/BURNS DITCH
3/28/2005	12	2006	Total Maximum Daily Load for Escherichia coli (E. coli) for the Lower Eel River Watershed Clay, Owen, Greene, Vigo, and Sullivan Counties	11316	LOWER EEL RIVER WATERSHED
3/31/2005	13	2006	Total Maximum Daily Load for Escherichia coli (E. coli) For the Upper Mill Creek Watershed, Hendricks, Putnam, Morgan, and Owen Counties	11390	UPPER MILL CREEK WATERSHED
4/5/2005	14	2006	Total Maximum Daily Load for Escherichia coli (E. coli) for the Kessinger Ditch Watershed, Knox County	11389	KESSINGER DITCH WATERSHED
4/28/2005	15	2006	Total Maximum Daily Load (TMDL) for Escherichia coli (E. coli) for the First Creek Watershed, Martin, Daviess, and Greene Counties	11357	FIRST CREEK WATERSHED
7/19/2005	16	2006	Total Maximum Daily Load for Escherichia coli (E. coli) for the Indian Creek Watershed, Morgan and Johnson County	11589	INDIAN CREEK WATERSHED
7/21/2005	17	2006	Total Maximum Daily Load for Escherichia coli (E. coli) for the Middle West Fork White River Watershed, Morgan, Owen, and Greene Counties	12102	MIDDLE WEST FORK WHITE RIVER WATERSHED
9/22/2005	18	2006	Total Maximum Daily Load for Escherichia coli (E. coli) for the Flatrock-Haw Creek Watershed in Henry, Fayette, Rush, Decatur, Shelby, and Bartholomew Counties	12232	FLATROCK-HAW WATERSHED
3/1/2006	19	2006	Total Maximum Daily Load for Escherichia coli (E. coli) for the Lambs Creek Watershed, Morgan County	22897	LAMBS CREEK WATERSHED
4/26/2006	20	2008	Total Maximum Daily Load for Escherichia coli (E. coli) for the Beanblossom Creek Watershed, Brown and Monroe Counties	31036	BEAN BLOSSOM WATERSHED TMDL FOR E. COLI, BROWN AND MONROE COUNTIES
6/8/2006	21	2008	Total Maximum Daily Load for Escherichia coli (E. coli) For the Plummer Creek Watershed, Greene County	23109	PLUMMER CREEK
7/31/2006	22	2008	Total Maximum Daily Load for E. coli Impairment Big Blue River Watershed, Henry and Rush Counties	23085	BIG BLUE RIVER WATERSHED
8/3/2006	23	2008	Total Maximum Daily Load for Escherichia coli (E. coli) for the Richland Creek Watershed, Greene, Monroe, and Owen Counties	23110	RICHLAND CREEK
8/21/2006	24	2008	Total Maximum Daily Load for E. coli Impairment St. Marys River Watershed and Maumee River, Adams and Allen Counties	31567	ST MARYS RIVER WATERSHED E. COLI
9/22/2006	25	2008	Total Maximum Daily Load for Impaired Biotic Communities and Nutrients for the Blue Creek/Habegger Ditch and Yellow Creek Watersheds, Adams County	31568	ST MARYS RIVER WATERSHED IBC
9/22/2006	26	2008	Wabash River Nutrient and Pathogen TMDL Development: Public Review Draft	30999	WABASH RIVER TMDL (MAINSTEM)
5/14/2007	27	2008	Total Maximum Daily Load for Escherichia coli (E. coli) for the Sugar Creek Watershed, Hancock, Henry, Johnson, Madison, and Shelby Counties	32489	SUGAR CREEK WATERSHED, IN
7/16/2007	28	2008	Limberlost Creek Watershed Sediment and Nutrient TMDL Development: Public Review Draft	33257	LIMBERLOST WATERSHED, IN (05120101050-050)
7/16/2007	28	2008	Limberlost Creek Watershed Sediment and Nutrient TMDL Development: Public Review Draft	33258	LIMBERLOST WATERSHED, IN (05120101050-060)
7/26/2007	29	2008	Total Maximum Daily Load for Escherichia coli (E. coli) for the East Fork Whitewater River Watershed, Wayne, Union, Fayette, and Franklin Counties	32647	E. FORK WHITEWATER RIVER WATERSHED E.COLI TMDLS
8/16/2007	30	2008	Total Maximum Daily Load for Escherichia coli (E. coli) West Fork White River (WFWR) Owen County Tributary Watershed - Owen, Greene, and Monroe Counties	33596	WEST FORK WHITE RIVER
4/24/2008	31	2010	Duck Creek, Pipe Creek, Killbuck Creek, and Stony Creek TMDLs for E. coli Bacteria: Final TMDL Report	35485	DUCK-PIPE-KILLBUCK-STONY-CREEKS E. COLI TMDLS
7/31/2008	32	2010	South Fork Wildcat Creek Watershed Pathogen, Sediment, and Nutrient TMDL Development	35492	SF-WILDCAT-CREEK TMDLS (WAW040-0028)
7/31/2008	32	2010	South Fork Wildcat Creek Watershed Pathogen, Sediment, and Nutrient TMDL Development	35493	SF-WILDCAT-CREEK TMDLS (WAW040-0031)
7/31/2008	32	2010	South Fork Wildcat Creek Watershed Pathogen, Sediment, and Nutrient TMDL Development	35494	SF-WILDCAT-CREEK TMDLS (WAW040-0037)

Approval Date	IDEM TMDL Key	IR Cycle	IDEM TMDL Name	EPA Action ID	EPA Action Name
7/31/2008	32	2010	South Fork Wildcat Creek Watershed Pathogen, Sediment, and Nutrient TMDL Development	35488	SF-WILDCAT-CREEK TMDLS (WAW040-0043)
7/31/2008	32	2010	South Fork Wildcat Creek Watershed Pathogen, Sediment, and Nutrient TMDL Development	35489	SF-WILDCAT-CREEK TMDLS (WAW040-0093)
7/31/2008	32	2010	South Fork Wildcat Creek Watershed Pathogen, Sediment, and Nutrient TMDL Development	35490	SF-WILDCAT-CREEK TMDLS (WAW040-0102)
7/31/2008	32	2010	South Fork Wildcat Creek Watershed Pathogen, Sediment, and Nutrient TMDL Development	35491	SF-WILDCAT-CREEK TMDLS (WAW040-0154)
7/31/2008	32	2010	South Fork Wildcat Creek Watershed Pathogen, Sediment, and Nutrient TMDL Development	35486	SF-WILDCAT-CREEK TMDLS (WAW040-0001)
7/31/2008	32	2010	South Fork Wildcat Creek Watershed Pathogen, Sediment, and Nutrient TMDL Development	35487	SF-WILDCAT-CREEK TMDLS (WAW040-0006)
4/2/2009	33	2012	Final Total Maximum Daily Load for Escherichia coli (E. coli) For the West Fork Whitewater Watershed, Randolph, Wayne, Fayette, Henry, and Franklin Counties	36266	WEST FORK WHITEWATER RIVER WATERSHED (E. COLI TMDLS)
9/29/2009	34	2010	Total Maximum Daily Load Report for the Kankakee/Iroquois Watershed: Final	37911	KANKAKEE/IROQUOIS RIVER WATERSHED TMDL, IN
9/24/2010	35	2012	Total Maximum Daily Load for Escherichia coli (E. coli) for the Upper Wildcat Creek Watershed, Howard, Tipton, Grant, and Madison Counties	39364	UPPER FORK WILDCAT CREEK WATERSHED, IN
9/24/2010	36	2012	Total Maximum Daily Load for Escherichia coli (E. coli) for the Middle Fork Wildcat Creek Watershed, Clinton, Carroll, Tippecanoe, and Howard Counties	39363	MIDDLE FORK WILDCAT CREEK WATERSHED, IN
9/24/2010	37	2012	Total Maximum Daily Load for Escherichia coli (E. coli) for the Lower Wildcat Creek Watershed, Carroll, Clinton, Howard, Tippecanoe, and Tipton Counties	39362	LOWER WILDCAT CREEK WATERSHED, IN
9/20/2010	38	2012	Total Maximum Daily Load for Escherichia coli (E. coli) for the Galena River Watershed, La Porte and St. Joseph Counties	39361	GALENA RIVER WATERSHED, IN
9/7/2011	39	2012	Total Maximum Daily Load for Escherichia coli (E. coli) in the Highland-Pigeon Creek Watershed and Total Phosphorous for Hurricane Creek, Gibson, Pike, Vanderburgh, Posey, and Warrick Counties	41035	HIGHLAND-PIGEON CREEK WATERSHED E. COLI AND TP TMDLS
9/30/2011	40	2012	Total Maximum Daily Load for Escherichia coli (E. coli) in the Cicero Creek Watershed, Hamilton, Tipton, Boone and Clinton Counties	41141	CICERO CREEK WATERSHED E. COLI TMDLS
9/20/2011	41	2012	Total Maximum Daily Load for Escherichia coli (E. coli) in the Upper White River Headwaters Watershed in Randolph, Delaware, and Henry Counties	41049	UPPER WHITE RIVER HEADWATERS WATERSHED E. COLI TMDLS
9/7/2012	42	2012	Total Maximum Daily Load for Escherichia coli (E. coli) and Impaired Biotic Communities (IBC) in the Salt Creek Watershed in Porter County	42413	SALT CREEK WATERSHED TMDLS
9/20/2012	43	2014	Pigeon River Watershed Total Maximum Daily Load Study for E. Coli and Impaired Biotic Community (IBC)	42412	PIGEON RIVER WATERSHED
9/20/2013	44	2014	Escherichia coli and Impaired Biotic Community Total Maximum Daily Load Report for the Big Raccoon Creek Watershed	53340	BIG RACCOON CREEK WATERSHED
9/20/2013	45	2014	Escherichia coli (E. coli) Total Maximum Daily Load Report for the Otter Creek Watershed	53360	OTTER CREEK WATERSHED
7/14/2014	46	2016	Escherichia coli (E. coli) Total Maximum Daily Load Report for the Lower Big Blue River Watershed	59320	LOWER BIG BLUE WATERSHED
9/26/2014	47	2016	Total Maximum Daily Load Report for the Deep River-Portage Burns Watershed	59820	DEEP RIVER-PORTAGE BURNS WATERSHED
9/30/2015	48	2016	Total Maximum Daily Load for the Southern Whitewater River Watershed	64650	SOUTHERN WHITEWATER RIVER WATERSHED
2/24/2017	49	2018	Total Maximum Daily Load Report for the South Fork Blue River Watershed	68327	SOUTH FORK BLUE RIVER WATERSEHD TMDLS
9/15/2017	50	2018	Total Maximum Daily Load Report for the Upper Mississinewa River Watershed	68185	UPPER MISSISSINEWA RIVER WATERSHED
10/26/2017	51	2018	St. Joseph River Watershed Indiana TMDLs	IN-2018-001	ST. JOSEPH RIVER WATERSHED TMDLS, IN
9/10/2018	52	2020	Total Maximum Daily Load Report for the Lower Salt Creek Watershed	IN-2018-002	LOWER SALT CREEK WATERSHED TMDLS, IN
12/19/2019	53	2020	Total Maximum Daily Load Report for the Lower East Fork White River Watershed	IN-2020-001	LOWER EAST FORK WHITE RIVER WATERSHED TMDL

BASIN	HYDROLOGIC UNIT CODE		ASSESSMENT UNIT ID	ASSESSMENT UNIT NAME	PARAMETER	DESIGNATED USE	IR CATEGORY	2020 Changes - Public Notice Draft	2020 Changes -- Finalized Submittal	WATER SIZE	UNITS
GREAT LAKES	41000030401	Steuben	INA0341_01	FISH CREEK, WEST BRANCH	BIOLOGICAL INTEGRITY	Warm Water Aquatic Life	5A			3.32	Miles
GREAT LAKES	41000030401	Steuben	INA0341_02	FISH CREEK, WEST BRANCH	BIOLOGICAL INTEGRITY	Warm Water Aquatic Life	5A			2.36	Miles
GREAT LAKES	41000030404	Steuben	INA0344_01	HIRAM SWEET DITCH	NUTRIENTS	Warm Water Aquatic Life	5A	ADDN (Cat2 to Cat5A) - Recent data indicates impairment.		1.32	Miles
GREAT LAKES	41000030405	Steuben	INA0345_T1001	FISH CREEK - UNNAMED TRIBUTARY	BIOLOGICAL INTEGRITY	Warm Water Aquatic Life	5A	MOVE (Cat4C to Cat5A) - Impairment moved from Category 4C to Category 5 based		3.09	Miles
GREAT LAKES	41000030405	Steuben	INA0345_T1001	FISH CREEK - UNNAMED TRIBUTARY	ESCHERICHIA COLI (E. COLI)	Recreational Use (Human Health)	5A	MOVE (Cat4C to Cat5A) - Impairment moved from Category 4C to Category 5 based		3.09	Miles
GREAT LAKES	41000030406	DeKalb	INA0346_02	FISH CREEK	BIOLOGICAL INTEGRITY	Warm Water Aquatic Life	5A	MOVE (Cat4C to Cat5A) - Impairment moved from Category 4C to Category 5 based		7.3	Miles
GREAT LAKES	41000030406	DeKalb	INA0346_02	FISH CREEK	ESCHERICHIA COLI (E. COLI)	Recreational Use (Human Health)	5A			7.3	Miles
GREAT LAKES	41000030502	DeKalb	INA0352_03	BIG RUN	ESCHERICHIA COLI (E. COLI)	Recreational Use (Human Health)	5A			10.33	Miles
GREAT LAKES	41000030502	DeKalb	INA0352_04	BIG RUN	BIOLOGICAL INTEGRITY	Warm Water Aquatic Life	5A			2.46	Miles
GREAT LAKES	41000030502	DeKalb	INA0352_05	BIG RUN	BIOLOGICAL INTEGRITY	Warm Water Aquatic Life	5A			5.91	Miles
GREAT LAKES	41000030505	DeKalb	INA0355_01	ST. JOSEPH RIVER	PCBS IN FISH TISSUE	Fish Consumption	5B			2.5	Miles
GREAT LAKES	41000030506	DeKalb	INA0356_03	ST. JOSEPH RIVER	PCBS IN FISH TISSUE	Fish Consumption	5B			3.53	Miles
GREAT LAKES	41000030602	DeKalb	INA0362_05	CEDAR CREEK	BIOLOGICAL INTEGRITY	Warm Water Aquatic Life	5A	MOVE (Cat4C to Cat5A) - Impairment moved from Category 4C to Category 5 based		0.83	Miles
GREAT LAKES	41000030603	DeKalb	INA0363_T1001	MATSON DITCH - UNNAMED TRIBUTARY	ESCHERICHIA COLI (E. COLI)	Recreational Use (Human Health)	5A			2.15	Miles
GREAT LAKES	41000030604	DeKalb	INA0364_01	CEDAR CREEK	PCBS IN FISH TISSUE	Fish Consumption	5B			4.24	Miles
GREAT LAKES	41000030604	DeKalb	INA0364_02	CEDAR CREEK	PCBS IN FISH TISSUE	Fish Consumption	5B			0.88	Miles
GREAT LAKES	41000030604	DeKalb	INA0364_03	CEDAR CREEK	PCBS IN FISH TISSUE	Fish Consumption	5B			0.47	Miles
GREAT LAKES	41000030604	DeKalb	INA0364_04	CEDAR CREEK	PCBS IN FISH TISSUE	Fish Consumption	5B			0.46	Miles
GREAT LAKES	41000030604	DeKalb	INA0364_05	CEDAR CREEK	PCBS IN FISH TISSUE	Fish Consumption	5B			0.73	Miles
GREAT LAKES	41000030604	DeKalb	INA0364_06	CEDAR CREEK	PCBS IN FISH TISSUE	Fish Consumption	5B			0.28	Miles
GREAT LAKES	41000030604	DeKalb	INA0364_T1001	SMITH DITCH	BIOLOGICAL INTEGRITY	Warm Water Aquatic Life	5A			7.23	Miles
GREAT LAKES	41000030702	DeKalb	INA0372_T1001	PECKHART DITCH	BIOLOGICAL INTEGRITY	Warm Water Aquatic Life	5A			5.67	Miles
GREAT LAKES	41000030702	DeKalb	INA0372_T1001	PECKHART DITCH	DISSOLVED OXYGEN	Warm Water Aquatic Life	5A			5.67	Miles
GREAT LAKES	41000030706	Allen	INA0376_T1001	YANT DITCH	BIOLOGICAL INTEGRITY	Warm Water Aquatic Life	5A	MOVE (Cat4C to Cat5A) - Impairment moved from Category 4C to Category 5 based		1.46	Miles
GREAT LAKES	41000030706	Allen	INA0376_T1001	YANT DITCH	DISSOLVED OXYGEN	Warm Water Aquatic Life	5A	MOVE (Cat4C to Cat5A) - Impairment moved from Category 4C to Category 5 based		1.46	Miles
GREAT LAKES	41000030706	Allen	INA0376_T1001	YANT DITCH	ESCHERICHIA COLI (E. COLI)	Recreational Use (Human Health)	5A	ADDN (Cat3 to Cat5A) - Recent data indicates impairment.		1.46	Miles
GREAT LAKES	41000030706	Allen	INA0376_T1001	YANT DITCH	NUTRIENTS	Warm Water Aquatic Life	5A	MOVE (Cat4C to Cat5A) - Impairment moved from Category 4C to Category 5 based		1.46	Miles
GREAT LAKES	41000030707	DeKalb	INA0377_01	CEDAR CREEK	PCBS IN FISH TISSUE	Fish Consumption	5B			7.36	Miles
GREAT LAKES	41000030707	DeKalb	INA0377_02	CEDAR CREEK	PCBS IN FISH TISSUE	Fish Consumption	5B			1.31	Miles
GREAT LAKES	41000030707	Allen/DeKalb	INA0377_05	CEDAR CREEK (OSRW)	PCBS IN FISH TISSUE	Fish Consumption	5B			3.08	Miles
GREAT LAKES	41000030707	Allen	INA0377_06	CEDAR CREEK (OSRW)	PCBS IN FISH TISSUE	Fish Consumption	5B			0.4555	Miles
GREAT LAKES	41000030707	Allen	INA0377_07	CEDAR CREEK (OSRW)	PCBS IN FISH TISSUE	Fish Consumption	5B			11.1341	Miles
GREAT LAKES	41000030707	Allen	INA0377_T1009	CEDAR CREEK - UNNAMED TRIBUTARY	PCBS IN FISH TISSUE	Fish Consumption	5B			0.6889	Miles
GREAT LAKES	41000030707	Allen	INA0377_T1010	CEDAR CREEK - UNNAMED TRIBUTARY	PCBS IN FISH TISSUE	Fish Consumption	5B			0.6001	Miles
GREAT LAKES	41000030707	Allen	INA0377_T1011	CEDAR CREEK - UNNAMED TRIBUTARY	PCBS IN FISH TISSUE	Fish Consumption	5B			0.1988	Miles
GREAT LAKES	41000030801	DeKalb	INA0381_T1007	NORTH BRANCH HURSEY DITCH	ESCHERICHIA COLI (E. COLI)	Recreational Use (Human Health)	5A	ADDN (Cat3 to Cat5A) - Recent data indicates impairment.		10.54	Miles
GREAT LAKES	41000030802	DeKalb	INA0382_01	ST. JOSEPH RIVER	PCBS IN FISH TISSUE	Fish Consumption	5B			10.59	Miles
GREAT LAKES	41000030802	DeKalb	INA0382_T1001	DAVIS DITCH	ESCHERICHIA COLI (E. COLI)	Recreational Use (Human Health)	5A	ADDN (Cat3 to Cat5A) - Recent data indicates impairment.		4.61	Miles
GREAT LAKES	41000030806	Allen	INA0386_03	ST. JOSEPH RIVER	PCBS IN FISH TISSUE	Fish Consumption	5B			1.57	Miles
GREAT LAKES	41000030806	Allen	INA0386_04	ST. JOSEPH RIVER	PCBS IN FISH TISSUE	Fish Consumption	5B			1.1005	Miles
GREAT LAKES	41000030806	Allen	INA0386_05	ST. JOSEPH RIVER (PWS)	PCBS IN FISH TISSUE	Fish Consumption	5B			0.1761	Miles
GREAT LAKES	41000030806	Allen	INA0386_06	ST. JOSEPH RIVER	PCBS IN FISH TISSUE	Fish Consumption	5B			1.4331	Miles
GREAT LAKES	41000030203	Steuben	INA03P1002_00	CLEAR LAKE	MERCURY IN FISH TISSUE	Fish Consumption	5B			800	Acres
GREAT LAKES	41000030203	Steuben	INA03P1002_00	CLEAR LAKE	PCBS IN FISH TISSUE	Fish Consumption	5B			800	Acres
GREAT LAKES	41000030403	Steuben	INA03P1011_00	HAMILTON LAKE	PCBS IN FISH TISSUE	Fish Consumption	5B			802	Acres
GREAT LAKES	41000030403	Steuben	INA03P1011_00	HAMILTON LAKE	PHOSPHORUS, TOTAL	Recreational Use (Human Health)	5A			802	Acres
GREAT LAKES	41000030804	Allen	INA03P1024_00	CEDARVILLE RESERVOIR	ALGAE	Warm Water Aquatic Life	5A			408	Acres
GREAT LAKES	41000030804	Allen	INA03P1024_00	CEDARVILLE RESERVOIR	ESCHERICHIA COLI (E. COLI)	Recreational Use (Human Health)	5A			408	Acres
GREAT LAKES	41000030804	Allen	INA03P1024_00	CEDARVILLE RESERVOIR	PCBS IN FISH TISSUE	Fish Consumption	5B			408	Acres
GREAT LAKES	41000030804	Allen	INA03P1024_00	CEDARVILLE RESERVOIR	TASTE	Public Water Supply	5A			408	Acres
GREAT LAKES	41000030806	Allen	INA03P1044_00	ST. JOSEPH RESERVOIR	CHLOROPHYLL-A	Public Water Supply	3	DELIST (Cat 5Ato Cat 3) - Original basis for listing was incorrect. CHLOROPHYLL-A refl		30	Acres
GREAT LAKES	41000030806	Allen	INA03P1044_00	ST. JOSEPH RESERVOIR	ESCHERICHIA COLI (E. COLI)	Recreational Use (Human Health)	5A			30	Acres
GREAT LAKES	41000030806	Allen	INA03P1044_00	ST. JOSEPH RESERVOIR	PCBS IN FISH TISSUE	Fish Consumption	5B			30	Acres
GREAT LAKES	41000040305	Adams	INA0435_01	ST. MARYS RIVER	BIOLOGICAL INTEGRITY	Warm Water Aquatic Life	5A			0.54	Miles
GREAT LAKES	41000040305	Adams	INA0435_T1001	ST. MARYS RIVER - UNNAMED TRIBUTARY	BIOLOGICAL INTEGRITY	Warm Water Aquatic Life	5A			0.32	Miles
GREAT LAKES	41000040402	Adams	INA0442_01	GATES DITCH	NUTRIENTS	Warm Water Aquatic Life	5A			1.2	Miles
GREAT LAKES	41000040403	Adams	INA0443_T1002	FUCH DITCH	BIOLOGICAL INTEGRITY	Warm Water Aquatic Life	5A			5.64	Miles
GREAT LAKES	41000040403	Adams	INA0443_T1002	FUCH DITCH	NUTRIENTS	Warm Water Aquatic Life	5A			5.64	Miles
GREAT LAKES	41000040406	Adams	INA0446_T1004	MARTZ CREEK	NUTRIENTS	Warm Water Aquatic Life	5A			8.07	Miles
GREAT LAKES	41000040406	Adams	INA0446_T1005	RUPPERT DITCH	NUTRIENTS	Warm Water Aquatic Life	5A			2.37	Miles
GREAT LAKES	41000040407	Adams	INA0447_01	BORUM RUN	BIOLOGICAL INTEGRITY	Warm Water Aquatic Life	5A			6.12	Miles
GREAT LAKES	41000040407	Adams	INA0447_T1004	BLUHM DITCH	BIOLOGICAL INTEGRITY	Warm Water Aquatic Life	5A			7.67	Miles
GREAT LAKES	41000040407	Adams	INA0447_T1005	HAHNERT DITCH	BIOLOGICAL INTEGRITY	Warm Water Aquatic Life	5A			2.81	Miles
GREAT LAKES	41000040407	Adams	INA0447_T1006	HESSLER DITCH	BIOLOGICAL INTEGRITY	Warm Water Aquatic Life	5A			1.17	Miles
GREAT LAKES	41000040407	Adams	INA0447_T1007	MILLER DITCH	BIOLOGICAL INTEGRITY	Warm Water Aquatic Life	5A			0.88	Miles

BASIN	HYDROLOGIC UNIT CODE		ASSESSMENT UNIT ID	ASSESSMENT UNIT NAME	PARAMETER	DESIGNATED USE	IR CATEGORY	2020 Changes - Public Notice Draft	2020 Changes -- Finalized Submittal	WATER SIZE	UNITS
GREAT LAKES	41000040408	Adams	INA0448_01	ST. MARYS RIVER	NUTRIENTS	Warm Water Aquatic Life	5A			0.88	Miles
GREAT LAKES	41000040408	Adams	INA0448_02	ST. MARYS RIVER	NUTRIENTS	Warm Water Aquatic Life	5A			4.48	Miles
GREAT LAKES	041000040408	Adams	INA0448_02	ST. MARYS RIVER	PH	Warm Water Aquatic Life	5A	MOVE (Cat4C to Cat5A) - Impairment moved from Category 4C to Category 5 based		4.48	Miles
GREAT LAKES	41000040408	Adams	INA0448_T1006	AYERS DITCH	BIOLOGICAL INTEGRITY	Warm Water Aquatic Life	5A			3.02	Miles
GREAT LAKES	41000040408	Adams	INA0448_T1007	BROWN DITCH	BIOLOGICAL INTEGRITY	Warm Water Aquatic Life	5A			4.65	Miles
GREAT LAKES	41000040408	Adams	INA0448_T1008	KOOS DITCH	DISSOLVED OXYGEN	Warm Water Aquatic Life	5A			8.86	Miles
GREAT LAKES	41000040504	Adams	INA0454_02	ST. MARYS RIVER	BIOLOGICAL INTEGRITY	Warm Water Aquatic Life	5A			4.9038	Miles
GREAT LAKES	41000040504	Adams	INA0454_02	ST. MARYS RIVER	NUTRIENTS	Warm Water Aquatic Life	5A			4.9038	Miles
GREAT LAKES	41000040504	Adams/Allen	INA0454_03	ST. MARYS RIVER	BIOLOGICAL INTEGRITY	Warm Water Aquatic Life	5A			9.8614	Miles
GREAT LAKES	41000040504	Adams/Allen	INA0454_03	ST. MARYS RIVER	NUTRIENTS	Warm Water Aquatic Life	5A			9.8614	Miles
GREAT LAKES	41000040602	Allen	INA0462_01	ST. MARYS RIVER	NUTRIENTS	Warm Water Aquatic Life	5A	ADDN (Cat3 to Cat5A) - Recent data indicates impairment.		10.06	Miles
GREAT LAKES	41000040604	Allen	INA0464_01	ST. MARYS RIVER	NUTRIENTS	Warm Water Aquatic Life	2		DELIST (Cat 5A to Cat 2) - Recent data indica	2	Miles
GREAT LAKES	41000040604	Allen	INA0464_02	ST. MARYS RIVER	NUTRIENTS	Warm Water Aquatic Life	5A			3.28	Miles
GREAT LAKES	41000040604	Allen	INA0464_03	ST. MARYS RIVER	NUTRIENTS	Warm Water Aquatic Life	5A			3.07	Miles
GREAT LAKES	41000040605	Allen	INA0465_01	SPY RUN CREEK	BIOLOGICAL INTEGRITY	Warm Water Aquatic Life	5A	MOVE (Cat4C to Cat5A) - Impairment moved from Category 4C to Category 5 based		8.26	Miles
GREAT LAKES	41000040605	Allen	INA0465_03	SPY RUN CREEK	BIOLOGICAL INTEGRITY	Warm Water Aquatic Life	5A			1.85	Miles
GREAT LAKES	41000040605	Allen	INA0465_T1003	SPY RUN CREEK - UNNAMED TRIBUTARY	BIOLOGICAL INTEGRITY	Warm Water Aquatic Life	5A			7.47	Miles
GREAT LAKES	41000040606	Allen	INA0466_01	ST. MARYS RIVER (FOSTER PARK)	NUTRIENTS	Warm Water Aquatic Life	5A			0.37	Miles
GREAT LAKES	41000040606	Allen	INA0466_02	ST. MARYS RIVER	NUTRIENTS	Warm Water Aquatic Life	5A			1.09	Miles
GREAT LAKES	41000040606	Allen	INA0466_02	ST. MARYS RIVER	PCBS IN FISH TISSUE	Fish Consumption	5B			1.09	Miles
GREAT LAKES	41000040606	Allen	INA0466_03	ST. MARYS RIVER	NUTRIENTS	Warm Water Aquatic Life	5A			0.64	Miles
GREAT LAKES	41000040606	Allen	INA0466_03	ST. MARYS RIVER	PCBS IN FISH TISSUE	Fish Consumption	5B			0.64	Miles
GREAT LAKES	41000040606	Allen	INA0466_04	ST. MARYS RIVER	NUTRIENTS	Warm Water Aquatic Life	5A			0.34	Miles
GREAT LAKES	41000040606	Allen	INA0466_04	ST. MARYS RIVER	PCBS IN FISH TISSUE	Fish Consumption	5B			0.34	Miles
GREAT LAKES	41000040606	Allen	INA0466_05	ST. MARYS RIVER	NUTRIENTS	Warm Water Aquatic Life	5A			1.12	Miles
GREAT LAKES	41000040606	Allen	INA0466_05	ST. MARYS RIVER	PCBS IN FISH TISSUE	Fish Consumption	5B			1.12	Miles
GREAT LAKES	41000040606	Allen	INA0466_06	ST. MARYS RIVER	NUTRIENTS	Warm Water Aquatic Life	5A			0.72	Miles
GREAT LAKES	41000040606	Allen	INA0466_06	ST. MARYS RIVER	PCBS IN FISH TISSUE	Fish Consumption	5B			0.72	Miles
GREAT LAKES	41000040606	Allen	INA0466_07	ST. MARYS RIVER	NUTRIENTS	Warm Water Aquatic Life	5A			0.43	Miles
GREAT LAKES	41000040606	Allen	INA0466_07	ST. MARYS RIVER	PCBS IN FISH TISSUE	Fish Consumption	5B			0.43	Miles
GREAT LAKES	41000040606	Allen	INA0466_08	ST. MARYS RIVER	NUTRIENTS	Warm Water Aquatic Life	5A			0.89	Miles
GREAT LAKES	41000040606	Allen	INA0466_08	ST. MARYS RIVER	PCBS IN FISH TISSUE	Fish Consumption	5B			0.89	Miles
GREAT LAKES	41000050101	Allen	INA0511_T1002	BENDER DITCH	ESCHERICHIA COLI (E. COLI)	Recreational Use (Human Health)	5A	ADDN (Cat3 to Cat5A) - Recent data indicates impairment.		14.77	Miles
GREAT LAKES	41000050101	Allen	INA0511_T1002	BENDER DITCH	NUTRIENTS	Warm Water Aquatic Life	5A	MOVE (Cat4C to Cat5A) - Impairment moved from Category 4C to Category 5 based		14.77	Miles
GREAT LAKES	41000050101	Allen	INA0511_T1002	BENDER DITCH	PH	Warm Water Aquatic Life	5A	MOVE (Cat4C to Cat5A) - Impairment moved from Category 4C to Category 5 based		14.77	Miles
GREAT LAKES	41000050102	Allen	INA0512_01	MAUMEE RIVER	BIOLOGICAL INTEGRITY	Warm Water Aquatic Life	5A			2.11	Miles
GREAT LAKES	41000050102	Allen	INA0512_01	MAUMEE RIVER	NUTRIENTS	Warm Water Aquatic Life	5A			2.11	Miles
GREAT LAKES	41000050102	Allen	INA0512_01	MAUMEE RIVER	PCBS IN FISH TISSUE	Fish Consumption	5B			2.11	Miles
GREAT LAKES	41000050102	Allen	INA0512_02	MAUMEE RIVER	BIOLOGICAL INTEGRITY	Warm Water Aquatic Life	5A			1.21	Miles
GREAT LAKES	41000050102	Allen	INA0512_02	MAUMEE RIVER	NUTRIENTS	Warm Water Aquatic Life	5A			1.21	Miles
GREAT LAKES	41000050102	Allen	INA0512_02	MAUMEE RIVER	PCBS IN FISH TISSUE	Fish Consumption	5B			1.21	Miles
GREAT LAKES	41000050102	Allen	INA0512_03	MAUMEE RIVER	NUTRIENTS	Warm Water Aquatic Life	5A			6.31	Miles
GREAT LAKES	41000050102	Allen	INA0512_03	MAUMEE RIVER	PCBS IN FISH TISSUE	Fish Consumption	5B			6.31	Miles
GREAT LAKES	41000050102	Allen	INA0512_04	MAUMEE RIVER	NUTRIENTS	Warm Water Aquatic Life	5A			0.73	Miles
GREAT LAKES	41000050102	Allen	INA0512_04	MAUMEE RIVER	PCBS IN FISH TISSUE	Fish Consumption	5B			0.73	Miles
GREAT LAKES	41000050102	Allen	INA0512_05	MAUMEE RIVER	NUTRIENTS	Warm Water Aquatic Life	5A			0.26	Miles
GREAT LAKES	41000050102	Allen	INA0512_05	MAUMEE RIVER	PCBS IN FISH TISSUE	Fish Consumption	5B			0.26	Miles
GREAT LAKES	41000050103	Allen	INA0513_01	MAUMEE RIVER	BIOLOGICAL INTEGRITY	Warm Water Aquatic Life	5A			6.42	Miles
GREAT LAKES	41000050103	Allen	INA0513_01	MAUMEE RIVER	PCBS IN FISH TISSUE	Fish Consumption	5B			6.42	Miles
GREAT LAKES	41000050104	Allen	INA0514_02	BLACK CREEK	BIOLOGICAL INTEGRITY	Warm Water Aquatic Life	5A			8.3	Miles
GREAT LAKES	41000050104	Allen	INA0514_02	BLACK CREEK	DISSOLVED OXYGEN	Warm Water Aquatic Life	5A	MOVE (Cat4C to Cat5A) - Impairment moved from Category 4C to Category 5 based		8.3	Miles
GREAT LAKES	41000050104	Allen	INA0514_02	BLACK CREEK	ESCHERICHIA COLI (E. COLI)	Recreational Use (Human Health)	5A			8.3	Miles
GREAT LAKES	41000050104	Allen	INA0514_02	BLACK CREEK	NUTRIENTS	Warm Water Aquatic Life	5A			8.3	Miles
GREAT LAKES	41000050104	Allen	INA0514_02	BLACK CREEK	PH	Warm Water Aquatic Life	5A	MOVE (Cat4C to Cat5A) - Impairment moved from Category 4C to Category 5 based		8.3	Miles
GREAT LAKES	41000050104	Allen	INA0514_03	BLACK CREEK	BIOLOGICAL INTEGRITY	Warm Water Aquatic Life	5A			3.7	Miles
GREAT LAKES	41000050104	Allen	INA0514_03	BLACK CREEK	ESCHERICHIA COLI (E. COLI)	Recreational Use (Human Health)	5A			3.7	Miles
GREAT LAKES	41000050104	Allen	INA0514_03	BLACK CREEK	NUTRIENTS	Warm Water Aquatic Life	5A			3.7	Miles
GREAT LAKES	41000050104	Allen	INA0514_T1001	BLACK CREEK	ESCHERICHIA COLI (E. COLI)	Recreational Use (Human Health)	5A			4.3	Miles
GREAT LAKES	41000050104	Allen	INA0514_T1002	BLACK CREEK - UNNAMED TRIBUTARY	ESCHERICHIA COLI (E. COLI)	Recreational Use (Human Health)	5A			1.48	Miles
GREAT LAKES	41000050105	Allen	INA0515_01	MAUMEE RIVER	PCBS IN FISH TISSUE	Fish Consumption	5B			4.19	Miles
GREAT LAKES	41000050105	Allen	INA0515_02	MAUMEE RIVER	NUTRIENTS	Warm Water Aquatic Life	5A			6.97	Miles
GREAT LAKES	41000050105	Allen	INA0515_02	MAUMEE RIVER	PCBS IN FISH TISSUE	Fish Consumption	5B			6.97	Miles
GREAT LAKES	41000050106	Allen	INA0516_01	MAUMEE RIVER	NUTRIENTS	Warm Water Aquatic Life	5A			5.85	Miles
GREAT LAKES	41000050106	Allen	INA0516_01	MAUMEE RIVER	PCBS IN FISH TISSUE	Fish Consumption	5B			5.85	Miles
GREAT LAKES	41000050202	Allen	INA0522_03	MAUMEE RIVER	NUTRIENTS	Warm Water Aquatic Life	5A			0.91	Miles

BASIN	HYDROLOGIC UNIT CODE		ASSESSMENT UNIT ID	ASSESSMENT UNIT NAME	PARAMETER	DESIGNATED USE	IR CATEGORY	2020 Changes - Public Notice Draft	2020 Changes -- Finalized Submittal	WATER SIZE	UNITS
GREAT LAKES	41000050202	Allen	INA0522_03	MAUMEE RIVER	PCBS IN FISH TISSUE	Fish Consumption	5B			0.91	Miles
GREAT LAKES	41000050202	Allen	INA0522_04	MAUMEE RIVER	NUTRIENTS	Warm Water Aquatic Life	5A			1.7	Miles
GREAT LAKES	41000050202	Allen	INA0522_04	MAUMEE RIVER	PCBS IN FISH TISSUE	Fish Consumption	5B			1.7	Miles
GREAT LAKES	41000050202	Allen	INA0522_T1002	HAMM INTERCEPTOR DITCH	BIOLOGICAL INTEGRITY	Warm Water Aquatic Life	5A			4.9	Miles
GREAT LAKES	41000050202	Allen	INA0522_T1002	HAMM INTERCEPTOR DITCH	NUTRIENTS	Warm Water Aquatic Life	5A			4.9	Miles
GREAT LAKES	41000050203	Allen	INA0523_01	HAMM INTERCEPTOR DITCH	BIOLOGICAL INTEGRITY	Warm Water Aquatic Life	5A			6.38	Miles
GREAT LAKES	41000050203	Allen	INA0523_01	HAMM INTERCEPTOR DITCH	NUTRIENTS	Warm Water Aquatic Life	5A			6.38	Miles
GREAT LAKES	41000050203	Allen	INA0523_T1001	SOWERS DITCH	BIOLOGICAL INTEGRITY	Warm Water Aquatic Life	5A			2.17	Miles
GREAT LAKES	41000050203	Allen	INA0523_T1001	SOWERS DITCH	NUTRIENTS	Warm Water Aquatic Life	5A			2.17	Miles
GREAT LAKES	41000050203	Allen/DeKalb	INA0523_T1002	JACKSON NUMBER TWO DITCH	BIOLOGICAL INTEGRITY	Warm Water Aquatic Life	5A			6.77	Miles
GREAT LAKES	41000050203	Allen/DeKalb	INA0523_T1002	JACKSON NUMBER TWO DITCH	NUTRIENTS	Warm Water Aquatic Life	5A			6.77	Miles
GREAT LAKES	41000050203	Allen	INA0523_T1003	JACKSON DITCH	BIOLOGICAL INTEGRITY	Warm Water Aquatic Life	5A			2.49	Miles
GREAT LAKES	41000050203	Allen	INA0523_T1003	JACKSON DITCH	NUTRIENTS	Warm Water Aquatic Life	5A			2.49	Miles
GREAT LAKES	41000050203	Allen	INA0523_T1005	KNAPP DITCH	BIOLOGICAL INTEGRITY	Warm Water Aquatic Life	5A			2.6	Miles
GREAT LAKES	41000050203	Allen	INA0523_T1005	KNAPP DITCH	NUTRIENTS	Warm Water Aquatic Life	5A			2.6	Miles
GREAT LAKES	41000050203	Allen/DeKalb	INA0523_T1007	HAMM DITCH	ESCHERICHIA COLI (E. COLI)	Recreational Use (Human Health)	5A			9.6	Miles
GREAT LAKES	41000050203	Allen	INA0523_T1007A	HAMM DITCH	ESCHERICHIA COLI (E. COLI)	Recreational Use (Human Health)	5A			0.28	Miles
GREAT LAKES	41000050203	Allen	INA0523_T1008	WANN DITCH	ESCHERICHIA COLI (E. COLI)	Recreational Use (Human Health)	5A			10.85	Miles
GREAT LAKES	41000071203	Allen	INA07C3_T1006	GROMEAUX DITCH	BIOLOGICAL INTEGRITY	Warm Water Aquatic Life	5A			4.48	Miles
GREAT LAKES	41000071204	Allen	INA07C4_01	FLATROCK CREEK	BIOLOGICAL INTEGRITY	Warm Water Aquatic Life	5A			5.08	Miles
GREAT LAKES	41000071204	Allen	INA07C4_03	FLATROCK CREEK	BIOLOGICAL INTEGRITY	Warm Water Aquatic Life	5A			7.19	Miles
GREAT LAKES	41000071204	Allen	INA07C4_03	FLATROCK CREEK	DISSOLVED OXYGEN	Warm Water Aquatic Life	5A			7.19	Miles
GREAT LAKES	41000071204	Allen	INA07C4_T1003	BROWN DITCH	BIOLOGICAL INTEGRITY	Warm Water Aquatic Life	5A			1.44	Miles
GREAT LAKES	41000071204	Allen	INA07C4_T1004	BROWN DITCH	BIOLOGICAL INTEGRITY	Warm Water Aquatic Life	5A			6.56	Miles
UPPER WABASH	51201010403	Jay	INB0143_01	BEAR CREEK	ESCHERICHIA COLI (E. COLI)	Recreational Use (Human Health)	5A			9.03	Miles
UPPER WABASH	51201010501	Jay	INB0151_02	WABASH RIVER	BIOLOGICAL INTEGRITY	Warm Water Aquatic Life	5A			2.7	Miles
UPPER WABASH	51201010501	Jay	INB0151_02	WABASH RIVER	PCBS IN FISH TISSUE	Fish Consumption	5B			2.7	Miles
UPPER WABASH	51201010502	Adams/Jay	INB0152_04	WABASH RIVER	ESCHERICHIA COLI (E. COLI)	Recreational Use (Human Health)	5A			5.2	Miles
UPPER WABASH	51201010502	Adams/Jay	INB0152_04	WABASH RIVER	NUTRIENTS	Warm Water Aquatic Life	5A			5.2	Miles
UPPER WABASH	51201010502	Adams/Jay	INB0152_04	WABASH RIVER	PCBS IN FISH TISSUE	Fish Consumption	5B			5.2	Miles
UPPER WABASH	51201010502	Adams/Jay	INB0152_05	WABASH RIVER	ESCHERICHIA COLI (E. COLI)	Recreational Use (Human Health)	5A			13.61	Miles
UPPER WABASH	51201010502	Adams/Jay	INB0152_05	WABASH RIVER	NUTRIENTS	Warm Water Aquatic Life	5A			13.61	Miles
UPPER WABASH	51201010502	Adams/Jay	INB0152_05	WABASH RIVER	PCBS IN FISH TISSUE	Fish Consumption	5B			13.61	Miles
UPPER WABASH	51201010502	Jay	INB0152_T1004	WABASH RIVER - UNNAMED TRIBUTARY	ESCHERICHIA COLI (E. COLI)	Recreational Use (Human Health)	5A			8.94	Miles
UPPER WABASH	51201010502	Jay	INB0152_T1004	WABASH RIVER - UNNAMED TRIBUTARY	NUTRIENTS	Warm Water Aquatic Life	5A			8.94	Miles
UPPER WABASH	51201010502	Adams/Jay	INB0152_T1005	SWITZER DITCH	ESCHERICHIA COLI (E. COLI)	Recreational Use (Human Health)	5A			7.71	Miles
UPPER WABASH	51201010502	Adams/Jay	INB0152_T1005	SWITZER DITCH	NUTRIENTS	Warm Water Aquatic Life	5A			7.71	Miles
UPPER WABASH	51201010502	Adams	INB0152_T1006	BREWSTER DITCH	ESCHERICHIA COLI (E. COLI)	Recreational Use (Human Health)	5A			11.41	Miles
UPPER WABASH	51201010502	Adams	INB0152_T1006	BREWSTER DITCH	NUTRIENTS	Warm Water Aquatic Life	5A			11.41	Miles
UPPER WABASH	51201010601	Adams	INB0161_02	WABASH RIVER	PCBS IN FISH TISSUE	Fish Consumption	5B			9.73	Miles
UPPER WABASH	51201010602	Adams	INB0162_01	WABASH RIVER	PCBS IN FISH TISSUE	Fish Consumption	5B			1.12	Miles
UPPER WABASH	51201010603	Wells	INB0163_02	SIXMILE CREEK	ESCHERICHIA COLI (E. COLI)	Recreational Use (Human Health)	5A			9.87	Miles
UPPER WABASH	51201010603	Wells	INB0163_03	SIXMILE CREEK	ESCHERICHIA COLI (E. COLI)	Recreational Use (Human Health)	5A			14.59	Miles
UPPER WABASH	51201010604	Adams/Wells	INB0164_02	WABASH RIVER	PCBS IN FISH TISSUE	Fish Consumption	5B			5.1	Miles
UPPER WABASH	51201010604	Adams/Wells	INB0164_03	WABASH RIVER	PCBS IN FISH TISSUE	Fish Consumption	5B			6.46	Miles
UPPER WABASH	51201010701	Jay/Wells	INB0171_01	ROCK CREEK	BIOLOGICAL INTEGRITY	Warm Water Aquatic Life	5A			12.96	Miles
UPPER WABASH	51201010701	Jay/Wells	INB0171_01	ROCK CREEK	ESCHERICHIA COLI (E. COLI)	Recreational Use (Human Health)	5A			12.96	Miles
UPPER WABASH	51201010702	Huntington/Wells	INB0172_01	MOSSBURG DITCH	BIOLOGICAL INTEGRITY	Warm Water Aquatic Life	5A			4.3	Miles
UPPER WABASH	51201010702	Huntington/Wells	INB0172_01	MOSSBURG DITCH	ESCHERICHIA COLI (E. COLI)	Recreational Use (Human Health)	5A			4.3	Miles
UPPER WABASH	51201010702	Huntington	INB0172_T1005	PALMER DITCH	ESCHERICHIA COLI (E. COLI)	Recreational Use (Human Health)	5A			3.98	Miles
UPPER WABASH	51201010702	Wells	INB0172_T1006	CLARK DITCH	ESCHERICHIA COLI (E. COLI)	Recreational Use (Human Health)	5A			2.81	Miles
UPPER WABASH	51201010702	Huntington	INB0172_T1007	STEVENS DITCH	ESCHERICHIA COLI (E. COLI)	Recreational Use (Human Health)	5A			3.81	Miles
UPPER WABASH	51201010704	Huntington/Wells	INB0174_01	ROCK CREEK	ESCHERICHIA COLI (E. COLI)	Recreational Use (Human Health)	5A			11.92	Miles
UPPER WABASH	51201010704	Huntington/Wells	INB0174_01	ROCK CREEK	PCBS IN FISH TISSUE	Fish Consumption	5B			11.92	Miles
UPPER WABASH	51201010704	Huntington	INB0174_02	ROCK CREEK	PCBS IN FISH TISSUE	Fish Consumption	5B			1.95	Miles
UPPER WABASH	51201010704	Huntington/Wells	INB0174_T1006	WHITELOCK DITCH	PCBS IN FISH TISSUE	Fish Consumption	5B			3.43	Miles
UPPER WABASH	51201010704	Huntington/Wells	INB0174_T1007	REDDING DITCH	PCBS IN FISH TISSUE	Fish Consumption	5B			2.59	Miles
UPPER WABASH	51201010704	Huntington/Wells	INB0174_T1008	ROCK CREEK - UNNAMED TRIBUTARY	PCBS IN FISH TISSUE	Fish Consumption	5B			5.5	Miles
UPPER WABASH	51201010704	Huntington	INB0174_T1009	ELKENBERRY DITCH	PCBS IN FISH TISSUE	Fish Consumption	5B			10.88	Miles
UPPER WABASH	51201010801	Wells	INB0181_01	WABASH RIVER	PCBS IN FISH TISSUE	Fish Consumption	5B			3.01	Miles
UPPER WABASH	51201010902	Wells	INB0192_01	EIGHTMILE CREEK	BIOLOGICAL INTEGRITY	Warm Water Aquatic Life	5A			8.92	Miles
UPPER WABASH	51201010902	Wells	INB0192_01	EIGHTMILE CREEK	ESCHERICHIA COLI (E. COLI)	Recreational Use (Human Health)	5A			8.92	Miles
UPPER WABASH	51201010904	Allen/Wells	INB0194_01	EIGHTMILE CREEK	BIOLOGICAL INTEGRITY	Warm Water Aquatic Life	5A			7.45	Miles
UPPER WABASH	51201011001	Allen	INB01A1_01	SEEGAR DITCH	BIOLOGICAL INTEGRITY	Warm Water Aquatic Life	5A	MOVE (Cat4C to Cat5A) - Impairment moved from Category 4C to Category 5 based		14.06	Miles
UPPER WABASH	51201011001	Allen	INB01A1_01	SEEGAR DITCH	DISSOLVED OXYGEN	Warm Water Aquatic Life	5A			14.06	Miles

BASIN	HYDROLOGIC UNIT CODE		ASSESSMENT UNIT ID	ASSESSMENT UNIT NAME	PARAMETER	DESIGNATED USE	IR CATEGORY	2020 Changes - Public Notice Draft	2020 Changes -- Finalized Submittal	WATER SIZE	UNITS
UPPER WABASH	51201011001	Allen	INB01A1_01	SEEGAR DITCH	ESCHERICHIA COLI (E. COLI)	Recreational Use (Human Health)	5A			14.06	Miles
UPPER WABASH	51201011001	Allen	INB01A1_T1001	SEEGAR DITCH - UNNAMED TRIBUTARY	ESCHERICHIA COLI (E. COLI)	Recreational Use (Human Health)	5A			1.45	Miles
UPPER WABASH	51201011001	Allen	INB01A1_T1002	SEEGAR DITCH - UNNAMED TRIBUTARY	ESCHERICHIA COLI (E. COLI)	Recreational Use (Human Health)	5A			1.4	Miles
UPPER WABASH	51201011005	Allen	INB01A5_04	ABOITE CREEK	ESCHERICHIA COLI (E. COLI)	Recreational Use (Human Health)	5A			6.25	Miles
UPPER WABASH	51201011005	Allen/Huntington	INB01A5_05	ABOITE CREEK	ESCHERICHIA COLI (E. COLI)	Recreational Use (Human Health)	5A			2.98	Miles
UPPER WABASH	51201011005	Allen/Whitley	INB01A5_T1007	BIG INDIAN CREEK	BIOLOGICAL INTEGRITY	Warm Water Aquatic Life	5A			11.21	Miles
UPPER WABASH	51201011005	Allen/Whitley	INB01A5_T1007	BIG INDIAN CREEK	ESCHERICHIA COLI (E. COLI)	Recreational Use (Human Health)	5A			11.21	Miles
UPPER WABASH	51201011006	Huntington	INB01A6_02	LITTLE RIVER	BIOLOGICAL INTEGRITY	Warm Water Aquatic Life	5A			5.1	Miles
UPPER WABASH	51201011006	Huntington	INB01A6_02	LITTLE RIVER	ESCHERICHIA COLI (E. COLI)	Recreational Use (Human Health)	5A			5.1	Miles
UPPER WABASH	51201011006	Huntington	INB01A6_03	LITTLE RIVER	BIOLOGICAL INTEGRITY	Warm Water Aquatic Life	5A			0.34	Miles
UPPER WABASH	51201011006	Huntington	INB01A6_03	LITTLE RIVER	ESCHERICHIA COLI (E. COLI)	Recreational Use (Human Health)	5A			0.34	Miles
UPPER WABASH	51201011006	Huntington/Whitley	INB01A6_T1002	CALF CREEK	BIOLOGICAL INTEGRITY	Warm Water Aquatic Life	5A			15.84	Miles
UPPER WABASH	51201011006	Huntington/Whitley	INB01A6_T1002	CALF CREEK	ESCHERICHIA COLI (E. COLI)	Recreational Use (Human Health)	5A			15.84	Miles
UPPER WABASH	51201011006	Huntington	INB01A6_T1005	ABOITE CREEK - UNNAMED TRIBUTARY	ESCHERICHIA COLI (E. COLI)	Recreational Use (Human Health)	5A			1	Miles
UPPER WABASH	51201011101	Huntington/Wells	INB01B1_02	FLAT CREEK	ESCHERICHIA COLI (E. COLI)	Recreational Use (Human Health)	5A			7	Miles
UPPER WABASH	51201011103	Huntington	INB01B3_01	LITTLE RIVER	ESCHERICHIA COLI (E. COLI)	Recreational Use (Human Health)	5A			4.41	Miles
UPPER WABASH	51201011103	Huntington	INB01B3_01	LITTLE RIVER	NUTRIENTS	Warm Water Aquatic Life	5A			4.41	Miles
UPPER WABASH	51201011103	Huntington	INB01B3_T1001	MUD CREEK	BIOLOGICAL INTEGRITY	Warm Water Aquatic Life	5A			7.71	Miles
UPPER WABASH	51201011103	Huntington	INB01B3_T1001	MUD CREEK	ESCHERICHIA COLI (E. COLI)	Recreational Use (Human Health)	5A			7.71	Miles
UPPER WABASH	51201011201	Huntington/Whitley	INB01C1_01	WEST BRANCH CLEAR CREEK	ESCHERICHIA COLI (E. COLI)	Recreational Use (Human Health)	5A			5.42	Miles
UPPER WABASH	51201011201	Huntington/Whitley	INB01C1_01	WEST BRANCH CLEAR CREEK	NUTRIENTS	Warm Water Aquatic Life	5A			5.42	Miles
UPPER WABASH	51201011302	Huntington	INB01D2_T1008	NEIMAN CREEK	ESCHERICHIA COLI (E. COLI)	Recreational Use (Human Health)	5A			11.39	Miles
UPPER WABASH	51201011302	Huntington	INB01D3_01	WABASH RIVER	BIOLOGICAL INTEGRITY	Warm Water Aquatic Life	5A			13.35	Miles
UPPER WABASH	51201011302	Huntington	INB01D3_01	WABASH RIVER	PCBS IN FISH TISSUE	Fish Consumption	5B			13.35	Miles
UPPER WABASH	51201011303	Huntington	INB01D3_02	WABASH RIVER	PCBS IN FISH TISSUE	Fish Consumption	5B			4.84	Miles
UPPER WABASH	51201011303	Huntington	INB01D3_03	WABASH RIVER	PCBS IN FISH TISSUE	Fish Consumption	5B			1.43	Miles
UPPER WABASH	51201011305	Huntington/Wabash	INB01D5_01	WABASH RIVER	PCBS IN FISH TISSUE	Fish Consumption	5B			8.72	Miles
UPPER WABASH	51201011401	Wabash	INB01E1_01	WABASH RIVER	PCBS IN FISH TISSUE	Fish Consumption	5B			3.17	Miles
UPPER WABASH	51201011402	Wabash	INB01E2_02	TREATY CREEK	BIOLOGICAL INTEGRITY	Warm Water Aquatic Life	5A			9.99	Miles
UPPER WABASH	51201011402	Wabash	INB01E2_02	TREATY CREEK	ESCHERICHIA COLI (E. COLI)	Recreational Use (Human Health)	5A			9.99	Miles
UPPER WABASH	51201011402	Wabash	INB01E2_03	TREATY CREEK	BIOLOGICAL INTEGRITY	Warm Water Aquatic Life	5A			9.13	Miles
UPPER WABASH	51201011403	Wabash	INB01E3_02	WABASH RIVER	PCBS IN FISH TISSUE	Fish Consumption	5B			1.16	Miles
UPPER WABASH	51201011403	Wabash	INB01E3_03	WABASH RIVER (SSC)	PCBS IN FISH TISSUE	Fish Consumption	5B			1.9	Miles
UPPER WABASH	51201011403	Wabash	INB01E3_04	WABASH RIVER	PCBS IN FISH TISSUE	Fish Consumption	5B			1.63	Miles
UPPER WABASH	51201011403	Wabash	INB01E3_T1002	WABASH RIVER - UNNAMED TRIBUTARY	PCBS IN FISH TISSUE	Fish Consumption	5B			0.02	Miles
UPPER WABASH	51201011403	Wabash	INB01E3_T1003	WABASH RIVER - UNNAMED TRIBUTARY	PCBS IN FISH TISSUE	Fish Consumption	5B			0.02	Miles
UPPER WABASH	51201011403	Wabash	INB01E3_T1004	WABASH RIVER - UNNAMED TRIBUTARY	PCBS IN FISH TISSUE	Fish Consumption	5B			0.02	Miles
UPPER WABASH	51201011405	Wabash	INB01E5_01	WABASH RIVER	PCBS IN FISH TISSUE	Fish Consumption	5B			7.53	Miles
UPPER WABASH	51201011406	Miami/Wabash	INB01E6_01	WABASH RIVER	PCBS IN FISH TISSUE	Fish Consumption	5B			4.52	Miles
UPPER WABASH	51201011407	Miami	INB01E7_01	WABASH RIVER	PCBS IN FISH TISSUE	Fish Consumption	5B			5.62	Miles
UPPER WABASH	51201011502	Grant	INB01F2_01	PIPE CREEK	BIOLOGICAL INTEGRITY	Warm Water Aquatic Life	5A			14.95	Miles
UPPER WABASH	51201011504	Howard/Miami	INB01F4_01	HONEY CREEK	BIOLOGICAL INTEGRITY	Warm Water Aquatic Life	5A			15.89	Miles
UPPER WABASH	51201011504	Howard/Miami	INB01F4_01	HONEY CREEK	DISSOLVED OXYGEN	Warm Water Aquatic Life	5A			15.89	Miles
UPPER WABASH	51201011504	Howard/Miami	INB01F4_01	HONEY CREEK	ESCHERICHIA COLI (E. COLI)	Recreational Use (Human Health)	5A			15.89	Miles
UPPER WABASH	51201011504	Howard/Miami	INB01F4_01	HONEY CREEK	NUTRIENTS	Warm Water Aquatic Life	5A			15.89	Miles
UPPER WABASH	51201011505	Miami	INB01F5_02	PIPE CREEK	ESCHERICHIA COLI (E. COLI)	Recreational Use (Human Health)	5A			13.78	Miles
UPPER WABASH	51201011506	Miami	INB01F6_01	PIPE CREEK	ESCHERICHIA COLI (E. COLI)	Recreational Use (Human Health)	5A			12.12	Miles
UPPER WABASH	51201011506	Miami	INB01F6_T1001	GRAFF DITCH	ESCHERICHIA COLI (E. COLI)	Recreational Use (Human Health)	5A			8.2	Miles
UPPER WABASH	51201011506	Miami	INB01F6_T1002	LESHER DITCH	ESCHERICHIA COLI (E. COLI)	Recreational Use (Human Health)	5A			2.08	Miles
UPPER WABASH	51201011506	Miami	INB01F6_T1003	PIPE CREEK - UNNAMED TRIBUTARY	ESCHERICHIA COLI (E. COLI)	Recreational Use (Human Health)	5A			1.79	Miles
UPPER WABASH	51201011507	Cass/Miami	INB01F7_01	PIPE CREEK	ESCHERICHIA COLI (E. COLI)	Recreational Use (Human Health)	5A			18.8	Miles
UPPER WABASH	51201011507	Cass/Miami	INB01F7_01	PIPE CREEK	PCBS IN FISH TISSUE	Fish Consumption	5B			18.8	Miles
UPPER WABASH	51201011507	Cass	INB01F7_02	PIPE CREEK	PCBS IN FISH TISSUE	Fish Consumption	5B			3.07	Miles
UPPER WABASH	51201011601	Miami	INB01G1_01	LITTLE PIPE CREEK	BIOLOGICAL INTEGRITY	Warm Water Aquatic Life	5A			19.59	Miles
UPPER WABASH	51201011602	Miami	INB01G2_02	WABASH RIVER	PCBS IN FISH TISSUE	Fish Consumption	5B			6.55	Miles
UPPER WABASH	51201011602	Miami	INB01G2_03	WABASH RIVER	PCBS IN FISH TISSUE	Fish Consumption	5B			2.33	Miles
UPPER WABASH	51201011603	Cass/Miami	INB01G3_01	WABASH RIVER	PCBS IN FISH TISSUE	Fish Consumption	5B			11.24	Miles
UPPER WABASH	51201011603	Cass	INB01G3_02	WABASH RIVER	PCBS IN FISH TISSUE	Fish Consumption	5B			10.81	Miles
UPPER WABASH	51201011603	Cass	INB01G3_03	WABASH RIVER	PCBS IN FISH TISSUE	Fish Consumption	5B			3.08	Miles
UPPER WABASH	51201010804	Huntington/Wells	INB01P1008_00	HUNTINGTON LAKE (J. EDWARD ROUSH)	PCBS IN FISH TISSUE	Fish Consumption	5B			900	Acres
UPPER WABASH	51201020102	Jay	INB0212_03	LITTLE SALAMONIE RIVER	BIOLOGICAL INTEGRITY	Warm Water Aquatic Life	5A			5.93	Miles
UPPER WABASH	51201020102	Jay	INB0212_04	LITTLE SALAMONIE RIVER	BIOLOGICAL INTEGRITY	Warm Water Aquatic Life	5A			3.41	Miles
UPPER WABASH	51201020102	Jay	INB0212_05	LITTLE SALAMONIE RIVER	BIOLOGICAL INTEGRITY	Warm Water Aquatic Life	5A			7.96	Miles
UPPER WABASH	51201020102	Jay	INB0212_06	LITTLE SALAMONIE RIVER	BIOLOGICAL INTEGRITY	Warm Water Aquatic Life	5A			0.48	Miles
UPPER WABASH	51201020102	Jay	INB0212_T1017	SALE RUN	BIOLOGICAL INTEGRITY	Warm Water Aquatic Life	5A			1.22	Miles

BASIN	HYDROLOGIC UNIT CODE		ASSESSMENT UNIT ID	ASSESSMENT UNIT NAME	PARAMETER	DESIGNATED USE	IR CATEGORY	2020 Changes - Public Notice Draft	2020 Changes -- Finalized Submittal	WATER SIZE	UNITS
UPPER WABASH	51201020102	Jay	INB0212_T1018	REST RUN	BIOLOGICAL INTEGRITY	Warm Water Aquatic Life	5A			2.35	Miles
UPPER WABASH	51201020102	Jay	INB0212_T1019	ASHLEY DITCH	BIOLOGICAL INTEGRITY	Warm Water Aquatic Life	5A			1.88	Miles
UPPER WABASH	51201020105	Jay	INB0215_03	SALAMONIE RIVER	CHLORIDE	Warm Water Aquatic Life	5A			2.26	Miles
UPPER WABASH	51201020105	Jay	INB0215_03	SALAMONIE RIVER	ESCHERICHIA COLI (E. COLI)	Recreational Use (Human Health)	5A			2.26	Miles
UPPER WABASH	51201020105	Jay	INB0215_03	SALAMONIE RIVER	NUTRIENTS	Warm Water Aquatic Life	5A			2.26	Miles
UPPER WABASH	51201020105	Jay	INB0215_03	SALAMONIE RIVER	PCBS IN FISH TISSUE	Fish Consumption	5B			2.26	Miles
UPPER WABASH	51201020105	Jay	INB0215_04	SALAMONIE RIVER	CHLORIDE	Warm Water Aquatic Life	5A			7.51	Miles
UPPER WABASH	51201020105	Jay	INB0215_04	SALAMONIE RIVER	ESCHERICHIA COLI (E. COLI)	Recreational Use (Human Health)	5A			7.51	Miles
UPPER WABASH	51201020105	Jay	INB0215_04	SALAMONIE RIVER	NUTRIENTS	Warm Water Aquatic Life	5A			7.51	Miles
UPPER WABASH	51201020105	Jay	INB0215_04	SALAMONIE RIVER	PCBS IN FISH TISSUE	Fish Consumption	5B			7.51	Miles
UPPER WABASH	51201020105	Jay	INB0215_05	SALAMONIE RIVER	CHLORIDE	Warm Water Aquatic Life	5A			2.03	Miles
UPPER WABASH	51201020105	Jay	INB0215_05	SALAMONIE RIVER	ESCHERICHIA COLI (E. COLI)	Recreational Use (Human Health)	5A			2.03	Miles
UPPER WABASH	51201020105	Jay	INB0215_05	SALAMONIE RIVER	NUTRIENTS	Warm Water Aquatic Life	5A			2.03	Miles
UPPER WABASH	51201020105	Jay	INB0215_05	SALAMONIE RIVER	PCBS IN FISH TISSUE	Fish Consumption	5B			2.03	Miles
UPPER WABASH	51201020105	Jay	INB0215_T1014	CARTWRIGHT DITCH	CHLORIDE	Warm Water Aquatic Life	5A			10.76	Miles
UPPER WABASH	51201020105	Jay	INB0215_T1014	CARTWRIGHT DITCH	ESCHERICHIA COLI (E. COLI)	Recreational Use (Human Health)	5A			10.76	Miles
UPPER WABASH	51201020105	Jay	INB0215_T1014	CARTWRIGHT DITCH	NUTRIENTS	Warm Water Aquatic Life	5A			10.76	Miles
UPPER WABASH	51201020105	Jay	INB0215_T1014	CARTWRIGHT DITCH	PCBS IN FISH TISSUE	Fish Consumption	5B			10.76	Miles
UPPER WABASH	51201020108	Jay	INB0218_02	SALAMONIE RIVER	PCBS IN FISH TISSUE	Fish Consumption	5B			7.33	Miles
UPPER WABASH	51201020201	Jay	INB0221_04	SALAMONIE RIVER	PCBS IN FISH TISSUE	Fish Consumption	5B			2.71	Miles
UPPER WABASH	51201020202	Blackford/Jay	INB0222_03	SALAMONIE RIVER	BIOLOGICAL INTEGRITY	Warm Water Aquatic Life	5A			5.04	Miles
UPPER WABASH	51201020202	Blackford/Jay	INB0222_03	SALAMONIE RIVER	ESCHERICHIA COLI (E. COLI)	Recreational Use (Human Health)	5A			5.04	Miles
UPPER WABASH	51201020202	Blackford/Jay	INB0222_03	SALAMONIE RIVER	PCBS IN FISH TISSUE	Fish Consumption	5B			5.04	Miles
UPPER WABASH	51201020203	Blackford/Jay	INB0223_01	SALAMONIE RIVER	ESCHERICHIA COLI (E. COLI)	Recreational Use (Human Health)	5A			10.15	Miles
UPPER WABASH	51201020203	Blackford/Jay	INB0223_01	SALAMONIE RIVER	PCBS IN FISH TISSUE	Fish Consumption	5B			10.15	Miles
UPPER WABASH	51201020301	Blackford/Wells	INB0231_01	SALAMONIE RIVER	ESCHERICHIA COLI (E. COLI)	Recreational Use (Human Health)	5A			8.62	Miles
UPPER WABASH	51201020301	Blackford/Wells	INB0231_01	SALAMONIE RIVER	PCBS IN FISH TISSUE	Fish Consumption	5B			8.62	Miles
UPPER WABASH	51201020303	Wells	INB0233_02	SALAMONIE RIVER	ESCHERICHIA COLI (E. COLI)	Recreational Use (Human Health)	5A			5.69	Miles
UPPER WABASH	51201020303	Wells	INB0233_02	SALAMONIE RIVER	PCBS IN FISH TISSUE	Fish Consumption	5B			5.69	Miles
UPPER WABASH	51201020303	Wells	INB0233_03	SALAMONIE RIVER	ESCHERICHIA COLI (E. COLI)	Recreational Use (Human Health)	5A			7.14	Miles
UPPER WABASH	51201020303	Wells	INB0233_03	SALAMONIE RIVER	PCBS IN FISH TISSUE	Fish Consumption	5B			7.14	Miles
UPPER WABASH	51201020306	Huntington/Wells	INB0236_01	SALAMONIE RIVER	PCBS IN FISH TISSUE	Fish Consumption	5B			3.68	Miles
UPPER WABASH	51201020401	Huntington	INB0241_04	SALAMONIE RIVER	PCBS IN FISH TISSUE	Fish Consumption	5B			6.13	Miles
UPPER WABASH	51201020401	Huntington	INB0241_05	SALAMONIE RIVER	PCBS IN FISH TISSUE	Fish Consumption	5B			3.46	Miles
UPPER WABASH	51201020401	Huntington	INB0241_T1014	SALAMONIE RIVER - UNNAMED TRIBUTARY	BIOLOGICAL INTEGRITY	Warm Water Aquatic Life	5A			2.28	Miles
UPPER WABASH	51201020403	Huntington	INB0243_02	MAJENCIA CREEK	BIOLOGICAL INTEGRITY	Warm Water Aquatic Life	5A			11.76	Miles
UPPER WABASH	51201020403	Huntington	INB0243_02	MAJENCIA CREEK	NUTRIENTS	Warm Water Aquatic Life	5A			11.76	Miles
UPPER WABASH	51201020405	Huntington	INB0245_05	SALAMONIE RIVER	ESCHERICHIA COLI (E. COLI)	Recreational Use (Human Health)	5A			17.83	Miles
UPPER WABASH	51201020405	Huntington	INB0245_05	SALAMONIE RIVER	PCBS IN FISH TISSUE	Fish Consumption	5B			17.83	Miles
UPPER WABASH	51201020406	Wabash	INB02P1009_00	HOMINY RIDGE LAKE	MERCURY IN FISH TISSUE	Fish Consumption	5B			11	Acres
UPPER WABASH	51201030101	Randolph	INB0311_02	LITTLE MISSISSINEWA RIVER	ESCHERICHIA COLI (E. COLI)	Recreational Use (Human Health)	5A			12.46	Miles
UPPER WABASH	51201030101	Randolph	INB0311_02	LITTLE MISSISSINEWA RIVER	PCBS IN FISH TISSUE	Fish Consumption	5B			12.46	Miles
UPPER WABASH	51201030101	Randolph	INB0311_T1002	SHELLEY DITCH	ESCHERICHIA COLI (E. COLI)	Recreational Use (Human Health)	5A			7.49	Miles
UPPER WABASH	51201030102	Randolph	INB0312_01	MISSISSINEWA RIVER	PCBS IN FISH TISSUE	Fish Consumption	5B			1.65	Miles
UPPER WABASH	51201030102	Jay/Randolph	INB0312_T1003	MISSISSINEWA RIVER - UNNAMED TRIBUTARY	ESCHERICHIA COLI (E. COLI)	Recreational Use (Human Health)	5A			1.51	Miles
UPPER WABASH	51201030102	Randolph	INB0312_T1004	MITCHELL DITCH	ESCHERICHIA COLI (E. COLI)	Recreational Use (Human Health)	5A			3.7	Miles
UPPER WABASH	51201030102	Randolph	INB0312_T1005	MISSISSINEWA RIVER - UNNAMED TRIBUTARY	ESCHERICHIA COLI (E. COLI)	Recreational Use (Human Health)	5A			1.93	Miles
UPPER WABASH	51201030102	Randolph	INB0312_T1006	MISSISSINEWA RIVER - UNNAMED TRIBUTARY	ESCHERICHIA COLI (E. COLI)	Recreational Use (Human Health)	5A			1.79	Miles
UPPER WABASH	51201030102	Randolph	INB0312_T1007	MISSISSINEWA RIVER - UNNAMED TRIBUTARY	ESCHERICHIA COLI (E. COLI)	Recreational Use (Human Health)	5A			1.53	Miles
UPPER WABASH	51201030103	Randolph	INB0313_01	MISSISSINEWA RIVER	PCBS IN FISH TISSUE	Fish Consumption	5B			5.2	Miles
UPPER WABASH	51201030103	Randolph	INB0313_T1005	HARSHMAN CREEK	BIOLOGICAL INTEGRITY	Warm Water Aquatic Life	5A			14.57	Miles
UPPER WABASH	51201030103	Randolph	INB0313_T1005	HARSHMAN CREEK	ESCHERICHIA COLI (E. COLI)	Recreational Use (Human Health)	5A			14.57	Miles
UPPER WABASH	51201030103	Randolph	INB0313_T1006	LOWS BRANCH	ESCHERICHIA COLI (E. COLI)	Recreational Use (Human Health)	5A			5.97	Miles
UPPER WABASH	51201030104	Randolph	INB0314_02	MISSISSINEWA RIVER	ESCHERICHIA COLI (E. COLI)	Recreational Use (Human Health)	5A			6.68	Miles
UPPER WABASH	51201030104	Randolph	INB0314_02	MISSISSINEWA RIVER	PCBS IN FISH TISSUE	Fish Consumption	5B			6.68	Miles
UPPER WABASH	51201030105	Randolph	INB0315_01	MISSISSINEWA RIVER	PCBS IN FISH TISSUE	Fish Consumption	5B			11.68	Miles
UPPER WABASH	51201030203	Randolph	INB0323_01	MISSISSINEWA RIVER	PCBS IN FISH TISSUE	Fish Consumption	5B			11.69	Miles
UPPER WABASH	51201030203	Randolph	INB0323_03	MISSISSINEWA RIVER	PCBS IN FISH TISSUE	Fish Consumption	5B			2.29	Miles
UPPER WABASH	51201030203	Randolph	INB0323_04	MISSISSINEWA RIVER	PCBS IN FISH TISSUE	Fish Consumption	5B			8.28	Miles
UPPER WABASH	51201030206	Delaware/Jay/Randolph	INB0326_01	MISSISSINEWA RIVER	PCBS IN FISH TISSUE	Fish Consumption	5B			18.47	Miles
UPPER WABASH	51201030301	Blackford	INB0331_04	BIG LICK CREEK	CHLORIDE	Warm Water Aquatic Life	5A			6.66	Miles
UPPER WABASH	51201030301	Blackford	INB0331_T1013	LITTLE LICK CREEK - UNNAMED TRIBUTARY	ESCHERICHIA COLI (E. COLI)	Recreational Use (Human Health)	5A			0.79	Miles
UPPER WABASH	51201030301	Blackford	INB0331_T1013	LITTLE LICK CREEK - UNNAMED TRIBUTARY	NUTRIENTS	Warm Water Aquatic Life	5A			0.79	Miles
UPPER WABASH	51201030301	Blackford	INB0331_T1014	BIG LICK CREEK - UNNAMED TRIBUTARY	ESCHERICHIA COLI (E. COLI)	Recreational Use (Human Health)	5A			2.29	Miles
UPPER WABASH	51201030301	Blackford	INB0331_T1014	BIG LICK CREEK - UNNAMED TRIBUTARY	NUTRIENTS	Warm Water Aquatic Life	5A			2.29	Miles

BASIN	HYDROLOGIC UNIT CODE		ASSESSMENT UNIT ID	ASSESSMENT UNIT NAME	PARAMETER	DESIGNATED USE	IR CATEGORY	2020 Changes - Public Notice Draft	2020 Changes -- Finalized Submittal	WATER SIZE	UNITS
UPPER WABASH	51201030402	Delaware	INB0342_02	MISSISSINEWA RIVER	PCBS IN FISH TISSUE	Fish Consumption	5B			6.29	Miles
UPPER WABASH	51201030402	Delaware	INB0342_03	MISSISSINEWA RIVER	PCBS IN FISH TISSUE	Fish Consumption	5B			15.32	Miles
UPPER WABASH	51201030404	Delaware	INB0344_03	MISSISSINEWA RIVER	PCBS IN FISH TISSUE	Fish Consumption	5B			2.98	Miles
UPPER WABASH	51201030404	Delaware	INB0344_04	MISSISSINEWA RIVER	PCBS IN FISH TISSUE	Fish Consumption	5B			15.43	Miles
UPPER WABASH	51201030404	Delaware	INB0344_05	MISSISSINEWA RIVER	PCBS IN FISH TISSUE	Fish Consumption	5B			0.94	Miles
UPPER WABASH	51201030501	Delaware/Blackford	INB0351_01	MISSISSINEWA RIVER	BIOLOGICAL INTEGRITY	Warm Water Aquatic Life	5A			4.2	Miles
UPPER WABASH	51201030501	Delaware/Blackford	INB0351_01	MISSISSINEWA RIVER	ESCHERICHIA COLI (E. COLI)	Recreational Use (Human Health)	5A			4.2	Miles
UPPER WABASH	51201030501	Delaware/Blackford	INB0351_01	MISSISSINEWA RIVER	PCBS IN FISH TISSUE	Fish Consumption	5B			4.2	Miles
UPPER WABASH	51201030502	Grant	INB0352_02	MISSISSINEWA RIVER	ESCHERICHIA COLI (E. COLI)	Recreational Use (Human Health)	5A			0.39	Miles
UPPER WABASH	51201030502	Grant	INB0352_02	MISSISSINEWA RIVER	PCBS IN FISH TISSUE	Fish Consumption	5B			0.39	Miles
UPPER WABASH	51201030502	Grant	INB0352_03	MISSISSINEWA RIVER	ESCHERICHIA COLI (E. COLI)	Recreational Use (Human Health)	5A			7.06	Miles
UPPER WABASH	51201030502	Grant	INB0352_03	MISSISSINEWA RIVER	PCBS IN FISH TISSUE	Fish Consumption	5B			7.06	Miles
UPPER WABASH	51201030502	Grant	INB0352_T1004	SMITH DITCH	ESCHERICHIA COLI (E. COLI)	Recreational Use (Human Health)	5A			7.53	Miles
UPPER WABASH	51201030508	Grant	INB0358_01	DEER CREEK	ESCHERICHIA COLI (E. COLI)	Recreational Use (Human Health)	5A			4.9	Miles
UPPER WABASH	51201030508	Grant	INB0358_02	DEER CREEK	ESCHERICHIA COLI (E. COLI)	Recreational Use (Human Health)	5A			4.54	Miles
UPPER WABASH	51201030509	Grant	INB0359_T1004	TIPPEY DITCH	BIOLOGICAL INTEGRITY	Warm Water Aquatic Life	5A			10.44	Miles
UPPER WABASH	51201030509	Grant	INB0359_T1005	TIPPEY DITCH	BIOLOGICAL INTEGRITY	Warm Water Aquatic Life	5A			1.94	Miles
UPPER WABASH	51201030510	Grant	INB035A_04	MISSISSINEWA RIVER	ESCHERICHIA COLI (E. COLI)	Recreational Use (Human Health)	5A			12	Miles
UPPER WABASH	51201030510	Grant	INB035A_04	MISSISSINEWA RIVER	PCBS IN FISH TISSUE	Fish Consumption	5B			12	Miles
UPPER WABASH	51201030510	Grant	INB035A_04A	MISSISSINEWA RIVER	ESCHERICHIA COLI (E. COLI)	Recreational Use (Human Health)	5A			0.2	Miles
UPPER WABASH	51201030510	Grant	INB035A_04A	MISSISSINEWA RIVER	PCBS IN FISH TISSUE	Fish Consumption	5B			0.2	Miles
UPPER WABASH	51201030510	Grant	INB035A_05	MISSISSINEWA RIVER	ESCHERICHIA COLI (E. COLI)	Recreational Use (Human Health)	5A			13.98	Miles
UPPER WABASH	51201030510	Grant	INB035A_05	MISSISSINEWA RIVER	PCBS IN FISH TISSUE	Fish Consumption	5B			13.98	Miles
UPPER WABASH	51201030510	Grant	INB035A_06	MISSISSINEWA RIVER	ESCHERICHIA COLI (E. COLI)	Recreational Use (Human Health)	5A			1.26	Miles
UPPER WABASH	51201030510	Grant	INB035A_06	MISSISSINEWA RIVER	PCBS IN FISH TISSUE	Fish Consumption	5B			1.26	Miles
UPPER WABASH	51201030510	Grant	INB035A_07	MISSISSINEWA RIVER	ESCHERICHIA COLI (E. COLI)	Recreational Use (Human Health)	5A			1.93	Miles
UPPER WABASH	51201030510	Grant	INB035A_07	MISSISSINEWA RIVER	PCBS IN FISH TISSUE	Fish Consumption	5B			1.93	Miles
UPPER WABASH	51201030510	Grant	INB035A_08	MISSISSINEWA RIVER	ESCHERICHIA COLI (E. COLI)	Recreational Use (Human Health)	5A			0.82	Miles
UPPER WABASH	51201030510	Grant	INB035A_08	MISSISSINEWA RIVER	PCBS IN FISH TISSUE	Fish Consumption	5B			0.82	Miles
UPPER WABASH	51201030510	Grant	INB035A_09	MISSISSINEWA RIVER	ESCHERICHIA COLI (E. COLI)	Recreational Use (Human Health)	5A			1.39	Miles
UPPER WABASH	51201030510	Grant	INB035A_09	MISSISSINEWA RIVER	PCBS IN FISH TISSUE	Fish Consumption	5B			1.39	Miles
UPPER WABASH	51201030510	Grant	INB035A_T1003	MISSISSINEWA RIVER - UNNAMED TRIBUTARY	ESCHERICHIA COLI (E. COLI)	Recreational Use (Human Health)	5A			0.83	Miles
UPPER WABASH	51201030510	Grant	INB035A_T1003	MISSISSINEWA RIVER - UNNAMED TRIBUTARY	PCBS IN FISH TISSUE	Fish Consumption	5B			0.83	Miles
UPPER WABASH	51201030511	Grant	INB035B_02	MISSISSINEWA RIVER	ESCHERICHIA COLI (E. COLI)	Recreational Use (Human Health)	5A			1.06	Miles
UPPER WABASH	51201030511	Grant	INB035B_02	MISSISSINEWA RIVER	PCBS IN FISH TISSUE	Fish Consumption	5B			1.06	Miles
UPPER WABASH	51201030511	Grant	INB035B_03	MISSISSINEWA RIVER	ESCHERICHIA COLI (E. COLI)	Recreational Use (Human Health)	5A			2.09	Miles
UPPER WABASH	51201030511	Grant	INB035B_03	MISSISSINEWA RIVER	PCBS IN FISH TISSUE	Fish Consumption	5B			2.09	Miles
UPPER WABASH	51201030511	Grant	INB035B_04	MISSISSINEWA RIVER	ESCHERICHIA COLI (E. COLI)	Recreational Use (Human Health)	5A			1.11	Miles
UPPER WABASH	51201030511	Grant	INB035B_04	MISSISSINEWA RIVER	PCBS IN FISH TISSUE	Fish Consumption	5B			1.11	Miles
UPPER WABASH	51201030511	Grant	INB035B_T1005	BOOTS CREEK	BIOLOGICAL INTEGRITY	Warm Water Aquatic Life	5A			1.11	Miles
UPPER WABASH	51201030511	Grant	INB035B_T1006	BOOTS CREEK	BIOLOGICAL INTEGRITY	Warm Water Aquatic Life	5A			3.02	Miles
UPPER WABASH	51201030511	Grant	INB035B_T1007	MASSEY CREEK	BIOLOGICAL INTEGRITY	Warm Water Aquatic Life	5A			9.92	Miles
UPPER WABASH	51201030511	Grant	INB035B_T1008	MASSEY CREEK	BIOLOGICAL INTEGRITY	Warm Water Aquatic Life	5A			0.99	Miles
UPPER WABASH	51201030601	Grant	INB0361_01	MISSISSINEWA RIVER	ESCHERICHIA COLI (E. COLI)	Recreational Use (Human Health)	5A			2.31	Miles
UPPER WABASH	51201030601	Grant	INB0361_01	MISSISSINEWA RIVER	PCBS IN FISH TISSUE	Fish Consumption	5B			2.31	Miles
UPPER WABASH	51201030601	Grant	INB0361_02	MISSISSINEWA RIVER	ESCHERICHIA COLI (E. COLI)	Recreational Use (Human Health)	5A			10.26	Miles
UPPER WABASH	51201030601	Grant	INB0361_02	MISSISSINEWA RIVER	PCBS IN FISH TISSUE	Fish Consumption	5B			10.26	Miles
UPPER WABASH	51201030602	Grant/Wabash	INB0362_01	METOCINAH CREEK	ESCHERICHIA COLI (E. COLI)	Recreational Use (Human Health)	5A			13.15	Miles
UPPER WABASH	51201030606	Miami	INB0366_01	MISSISSINEWA RIVER	PCBS IN FISH TISSUE	Fish Consumption	5B			10.29	Miles
UPPER WABASH	51201030601	Grant/Miami/Wabash	INB03P1022_00	MISSISSINEWA RESERVOIR	PCBS IN FISH TISSUE	Fish Consumption	5B			3180	Acres
UPPER WABASH	51201040101	Noble/Whitley	INB0411_04	BLUE RIVER	BIOLOGICAL INTEGRITY	Warm Water Aquatic Life	5A			9.14	Miles
UPPER WABASH	51201040101	Noble	INB0411_04A	BLUE RIVER	BIOLOGICAL INTEGRITY	Warm Water Aquatic Life	5A			0.94	Miles
UPPER WABASH	51201040101	Noble	INB0411_T1003	HOSLER DITCH	BIOLOGICAL INTEGRITY	Warm Water Aquatic Life	5A			4.06	Miles
UPPER WABASH	51201040101	Noble	INB0411_T1003	HOSLER DITCH	DISSOLVED OXYGEN	Warm Water Aquatic Life	5A			4.06	Miles
UPPER WABASH	51201040101	Noble/Whitley	INB0411_T1005	BLUE RIVER - UNNAMED TRIBUTARY	BIOLOGICAL INTEGRITY	Warm Water Aquatic Life	5A			2.51	Miles
UPPER WABASH	51201040101	Noble/Whitley	INB0411_T1006	BLUE RIVER - UNNAMED TRIBUTARY	BIOLOGICAL INTEGRITY	Warm Water Aquatic Life	5A			1.93	Miles
UPPER WABASH	51201040101	Whitley	INB0411_T1007	GROWCOCK BRANCH	BIOLOGICAL INTEGRITY	Warm Water Aquatic Life	5A			0.33	Miles
UPPER WABASH	51201040101	Whitley	INB0411_T1007	GROWCOCK BRANCH	DISSOLVED OXYGEN	Warm Water Aquatic Life	5A			0.33	Miles
UPPER WABASH	51201040101	Whitley	INB0411_T1008	GROWCOCK BRANCH	BIOLOGICAL INTEGRITY	Warm Water Aquatic Life	5A			2.88	Miles
UPPER WABASH	51201040101	Whitley	INB0411_T1008	GROWCOCK BRANCH	DISSOLVED OXYGEN	Warm Water Aquatic Life	5A			2.88	Miles
UPPER WABASH	51201040102	Whitley	INB0412_05	BLUE RIVER	BIOLOGICAL INTEGRITY	Warm Water Aquatic Life	5A			5.34	Miles
UPPER WABASH	51201040102	Whitley	INB0412_06	BLUE RIVER	BIOLOGICAL INTEGRITY	Warm Water Aquatic Life	5A			0.91	Miles
UPPER WABASH	51201040102	Whitley	INB0412_T1006	MALONEY DITCH	BIOLOGICAL INTEGRITY	Warm Water Aquatic Life	5A			2	Miles
UPPER WABASH	51201040102	Whitley	INB0412_T1006	MALONEY DITCH	DISSOLVED OXYGEN	Warm Water Aquatic Life	5A			2	Miles
UPPER WABASH	51201040102	Whitley	INB0412_T1006	MALONEY DITCH	NUTRIENTS	Warm Water Aquatic Life	5A			2	Miles

BASIN	HYDROLOGIC UNIT CODE		ASSESSMENT UNIT ID	ASSESSMENT UNIT NAME	PARAMETER	DESIGNATED USE	IR CATEGORY	2020 Changes - Public Notice Draft	2020 Changes -- Finalized Submittal	WATER SIZE	UNITS
UPPER WABASH	51201040102	Whitley	INB0412_T1008	EMERICK DITCH	BIOLOGICAL INTEGRITY	Warm Water Aquatic Life	5A			2.47	Miles
UPPER WABASH	51201040103	Whitley	INB0413_T1013	COLE DITCH	BIOLOGICAL INTEGRITY	Warm Water Aquatic Life	5A			2.46	Miles
UPPER WABASH	51201040103	Whitley	INB0413_T1014	COLE DITCH	BIOLOGICAL INTEGRITY	Warm Water Aquatic Life	5A			4.28	Miles
UPPER WABASH	51201040103	Whitley	INB0413_T1015	COLE DITCH - UNNAMED TRIBUTARY	BIOLOGICAL INTEGRITY	Warm Water Aquatic Life	5A			2.41	Miles
UPPER WABASH	51201040103	Whitley	INB0413_T1016	COLE DITCH	BIOLOGICAL INTEGRITY	Warm Water Aquatic Life	5A			2.44	Miles
UPPER WABASH	51201040103	Whitley	INB0413_T1017	THORN CREEK	BIOLOGICAL INTEGRITY	Warm Water Aquatic Life	5A			5.83	Miles
UPPER WABASH	51201040103	Whitley	INB0413_T1017	THORN CREEK	DISSOLVED OXYGEN	Warm Water Aquatic Life	5A			5.83	Miles
UPPER WABASH	51201040103	Whitley	INB0413_T1017A	THORN CREEK	BIOLOGICAL INTEGRITY	Warm Water Aquatic Life	5A			0.12	Miles
UPPER WABASH	51201040103	Whitley	INB0413_T1017A	THORN CREEK	DISSOLVED OXYGEN	Warm Water Aquatic Life	5A			0.12	Miles
UPPER WABASH	51201040104	Whitley	INB0414_04	BLUE RIVER (UPSTREAM OF COLUMBIA CITY)	BIOLOGICAL INTEGRITY	Warm Water Aquatic Life	5A			2.6	Miles
UPPER WABASH	51201040104	Whitley	INB0414_04	BLUE RIVER (UPSTREAM OF COLUMBIA CITY)	ESCHERICHIA COLI (E. COLI)	Recreational Use (Human Health)	5A			2.6	Miles
UPPER WABASH	51201040104	Whitley	INB0414_06	BLUE RIVER (THRU COLUMBIA CITY))	ESCHERICHIA COLI (E. COLI)	Recreational Use (Human Health)	5A			1.87	Miles
UPPER WABASH	51201040104	Whitley	INB0414_07	BLUE RIVER (DOWNSTREAM OF COLUMBIA CITY)	ESCHERICHIA COLI (E. COLI)	Recreational Use (Human Health)	5A			2.02	Miles
UPPER WABASH	51201040104	Whitley	INB0414_T1005	PHILLIPS DITCH	BIOLOGICAL INTEGRITY	Warm Water Aquatic Life	5A			1.11	Miles
UPPER WABASH	51201040104	Whitley	INB0414_T1006	PHILLIPS DITCH	BIOLOGICAL INTEGRITY	Warm Water Aquatic Life	5A			1.26	Miles
UPPER WABASH	51201040104	Whitley	INB0414_T1007	BLUE BABE BRANCH	BIOLOGICAL INTEGRITY	Warm Water Aquatic Life	5A			13.66	Miles
UPPER WABASH	51201040201	Allen	INB0421_02	GELLER DITCH	BIOLOGICAL INTEGRITY	Warm Water Aquatic Life	5A			4.39	Miles
UPPER WABASH	51201040201	Allen	INB0421_03	EEL RIVER	BIOLOGICAL INTEGRITY	Warm Water Aquatic Life	5A			2.87	Miles
UPPER WABASH	51201040201	Allen	INB0421_T1001	BENWARD DITCH	AMMONIA, UN-IONIZED	Warm Water Aquatic Life	5A			14.87	Miles
UPPER WABASH	51201040201	Allen	INB0421_T1001	BENWARD DITCH	BIOLOGICAL INTEGRITY	Warm Water Aquatic Life	5A			14.87	Miles
UPPER WABASH	51201040201	Allen	INB0421_T1001	BENWARD DITCH	DISSOLVED OXYGEN	Warm Water Aquatic Life	5A			14.87	Miles
UPPER WABASH	51201040201	Allen	INB0421_T1001	BENWARD DITCH	NUTRIENTS	Warm Water Aquatic Life	5A			14.87	Miles
UPPER WABASH	51201040201	Allen	INB0421_T1002	SHOAFF DAWSON DITCH	BIOLOGICAL INTEGRITY	Warm Water Aquatic Life	5A			4.21	Miles
UPPER WABASH	51201040202	Allen	INB0422_02	EEL RIVER	BIOLOGICAL INTEGRITY	Warm Water Aquatic Life	5A			3.33	Miles
UPPER WABASH	51201040202	Allen	INB0422_02	EEL RIVER	ESCHERICHIA COLI (E. COLI)	Recreational Use (Human Health)	5A			3.33	Miles
UPPER WABASH	51201040202	Allen	INB0422_02	EEL RIVER	PCBS IN FISH TISSUE	Fish Consumption	5B			3.33	Miles
UPPER WABASH	51201040202	Allen	INB0422_T1002	JOHNSON DITCH	BIOLOGICAL INTEGRITY	Warm Water Aquatic Life	5A			6.34	Miles
UPPER WABASH	51201040202	Allen	INB0422_T1002	JOHNSON DITCH	DISSOLVED OXYGEN	Warm Water Aquatic Life	5A			6.34	Miles
UPPER WABASH	51201040202	Allen	INB0422_T1004	JOHNSON DITCH - UNNAMED TRIBUTARY	DISSOLVED OXYGEN	Warm Water Aquatic Life	5A			4.93	Miles
UPPER WABASH	51201040202	Allen/Whitley	INB0422_T1005	JOHNSON DRAIN	BIOLOGICAL INTEGRITY	Warm Water Aquatic Life	5A			12.29	Miles
UPPER WABASH	51201040202	Allen/Whitley	INB0422_T1005	JOHNSON DRAIN	DISSOLVED OXYGEN	Warm Water Aquatic Life	5A			12.29	Miles
UPPER WABASH	51201040202	Allen/Whitley	INB0422_T1005	JOHNSON DRAIN	NUTRIENTS	Warm Water Aquatic Life	5A			12.29	Miles
UPPER WABASH	51201040202	Allen	INB0422_T1006	JOHNSON DITCH	BIOLOGICAL INTEGRITY	Warm Water Aquatic Life	5A			5.82	Miles
UPPER WABASH	51201040202	Allen	INB0422_T1006	JOHNSON DITCH	DISSOLVED OXYGEN	Warm Water Aquatic Life	5A			5.82	Miles
UPPER WABASH	51201040202	Allen	INB0422_T1006	JOHNSON DITCH	NUTRIENTS	Warm Water Aquatic Life	5A			5.82	Miles
UPPER WABASH	51201040202	Allen	INB0422_T1006A	JOHNSON DITCH	BIOLOGICAL INTEGRITY	Warm Water Aquatic Life	5A			0.85	Miles
UPPER WABASH	51201040202	Allen	INB0422_T1006A	JOHNSON DITCH	DISSOLVED OXYGEN	Warm Water Aquatic Life	5A			0.85	Miles
UPPER WABASH	51201040202	Allen	INB0422_T1006A	JOHNSON DITCH	NUTRIENTS	Warm Water Aquatic Life	5A			0.85	Miles
UPPER WABASH	51201040203	Allen/Whitley	INB0423_01	EEL RIVER	ESCHERICHIA COLI (E. COLI)	Recreational Use (Human Health)	5A			8.12	Miles
UPPER WABASH	51201040203	Allen/Whitley	INB0423_01	EEL RIVER	PCBS IN FISH TISSUE	Fish Consumption	5B			8.12	Miles
UPPER WABASH	51201040203	Whitley	INB0423_T1010	SMITH DITCH	BIOLOGICAL INTEGRITY	Warm Water Aquatic Life	5A			3.07	Miles
UPPER WABASH	51201040203	Whitley	INB0423_T1012	KRIDER DITCH	BIOLOGICAL INTEGRITY	Warm Water Aquatic Life	5A			3.39	Miles
UPPER WABASH	51201040203	Whitley	INB0423_T1013	EEL RIVER-UNNAMED TRIBUTARY	BIOLOGICAL INTEGRITY	Warm Water Aquatic Life	5A			1.83	Miles
UPPER WABASH	51201040204	Whitley	INB0424_04	EEL RIVER	BIOLOGICAL INTEGRITY	Warm Water Aquatic Life	5A			8.28	Miles
UPPER WABASH	51201040204	Whitley	INB0424_04	EEL RIVER	ESCHERICHIA COLI (E. COLI)	Recreational Use (Human Health)	5A			8.28	Miles
UPPER WABASH	51201040204	Whitley	INB0424_04	EEL RIVER	PCBS IN FISH TISSUE	Fish Consumption	5B			8.28	Miles
UPPER WABASH	51201040204	Allen/Whitley	INB0424_T1005	SOLON DITCH	BIOLOGICAL INTEGRITY	Warm Water Aquatic Life	5A			9.93	Miles
UPPER WABASH	51201040204	Whitley	INB0424_T1006	MOWREY DITCH	BIOLOGICAL INTEGRITY	Warm Water Aquatic Life	5A			2.49	Miles
UPPER WABASH	51201040205	Whitley	INB0425_01	GANGWER DITCH	BIOLOGICAL INTEGRITY	Warm Water Aquatic Life	5A			3.36	Miles
UPPER WABASH	51201040205	Whitley	INB0425_01	GANGWER DITCH	DISSOLVED OXYGEN	Warm Water Aquatic Life	5A			3.36	Miles
UPPER WABASH	51201040205	Whitley	INB0425_01	GANGWER DITCH	NUTRIENTS	Warm Water Aquatic Life	5A			3.36	Miles
UPPER WABASH	51201040205	Whitley	INB0425_02	GANGWER DITCH	BIOLOGICAL INTEGRITY	Warm Water Aquatic Life	5A			8.96	Miles
UPPER WABASH	51201040205	Allen/Whitley	INB0425_T1001	REHLING DITCH	DISSOLVED OXYGEN	Warm Water Aquatic Life	5A			3.61	Miles
UPPER WABASH	51201040205	Whitley	INB0425_T1002	KERCH DITCH	BIOLOGICAL INTEGRITY	Warm Water Aquatic Life	5A			2.53	Miles
UPPER WABASH	51201040301	Whitley	INB0431_03	SPRING CREEK	BIOLOGICAL INTEGRITY	Warm Water Aquatic Life	5A			5.05	Miles
UPPER WABASH	51201040301	Whitley	INB0431_T1004	JONES BRANCH	BIOLOGICAL INTEGRITY	Warm Water Aquatic Life	5A			1.85	Miles
UPPER WABASH	51201040301	Whitley	INB0431_T1005	SPRING CREEK-UNNAMED TRIBUTARY	BIOLOGICAL INTEGRITY	Warm Water Aquatic Life	5A			1.43	Miles
UPPER WABASH	51201040301	Whitley	INB0431_T1007	SCHUMAN DITCH	BIOLOGICAL INTEGRITY	Warm Water Aquatic Life	5A			4.75	Miles
UPPER WABASH	51201040301	Whitley	INB0431_T1009	ELON MAYNARD DITCH	DISSOLVED OXYGEN	Warm Water Aquatic Life	5A			3.6	Miles
UPPER WABASH	51201040302	Whitley	INB0432_06	SPRING CREEK	BIOLOGICAL INTEGRITY	Warm Water Aquatic Life	5A			5.52	Miles
UPPER WABASH	51201040302	Whitley	INB0432_06	SPRING CREEK	ESCHERICHIA COLI (E. COLI)	Recreational Use (Human Health)	5A			5.52	Miles
UPPER WABASH	51201040302	Whitley	INB0432_08	SPRING CREEK	BIOLOGICAL INTEGRITY	Warm Water Aquatic Life	5A			2.87	Miles
UPPER WABASH	51201040302	Whitley	INB0432_08	SPRING CREEK	ESCHERICHIA COLI (E. COLI)	Recreational Use (Human Health)	5A			2.87	Miles
UPPER WABASH	51201040302	Whitley	INB0432_09	SPRING CREEK	BIOLOGICAL INTEGRITY	Warm Water Aquatic Life	5A			1.23	Miles
UPPER WABASH	51201040302	Whitley	INB0432_09	SPRING CREEK	ESCHERICHIA COLI (E. COLI)	Recreational Use (Human Health)	5A			1.23	Miles

BASIN	HYDROLOGIC UNIT CODE		ASSESSMENT UNIT ID	ASSESSMENT UNIT NAME	PARAMETER	DESIGNATED USE	IR CATEGORY	2020 Changes - Public Notice Draft	2020 Changes -- Finalized Submittal	WATER SIZE	UNITS
UPPER WABASH	51201040302	Whitley	INB0432_T1010	KING BRANCH	BIOLOGICAL INTEGRITY	Warm Water Aquatic Life	5A			1.65	Miles
UPPER WABASH	51201040302	Whitley	INB0432_T1011	COMPTON DITCH	BIOLOGICAL INTEGRITY	Warm Water Aquatic Life	5A			4.7	Miles
UPPER WABASH	51201040302	Whitley	INB0432_T1012	SCHONAUER DITCH	BIOLOGICAL INTEGRITY	Warm Water Aquatic Life	5A			4.3	Miles
UPPER WABASH	51201040302	Whitley	INB0432_T1013	CLEAR CREEK	BIOLOGICAL INTEGRITY	Warm Water Aquatic Life	5A			13.9	Miles
UPPER WABASH	51201040302	Whitley	INB0432_T1013	CLEAR CREEK	ESCHERICHIA COLI (E. COLI)	Recreational Use (Human Health)	5A			13.9	Miles
UPPER WABASH	51201040302	Whitley	INB0432_T1014	KALER BRANCH	BIOLOGICAL INTEGRITY	Warm Water Aquatic Life	5A			9.54	Miles
UPPER WABASH	51201040302	Whitley	INB0432_T1014	KALER BRANCH	ESCHERICHIA COLI (E. COLI)	Recreational Use (Human Health)	5A			9.54	Miles
UPPER WABASH	51201040303	Whitley	INB0433_03	SUGAR CREEK	BIOLOGICAL INTEGRITY	Warm Water Aquatic Life	5A			9.99	Miles
UPPER WABASH	51201040303	Whitley	INB0433_04	SUGAR CREEK	ESCHERICHIA COLI (E. COLI)	Recreational Use (Human Health)	5A			6.4	Miles
UPPER WABASH	51201040303	Whitley	INB0433_T1011	HUFFMAN DITCH	BIOLOGICAL INTEGRITY	Warm Water Aquatic Life	5A			1.68	Miles
UPPER WABASH	51201040303	Whitley	INB0433_T1011	HUFFMAN DITCH	ESCHERICHIA COLI (E. COLI)	Recreational Use (Human Health)	5A			1.68	Miles
UPPER WABASH	51201040303	Whitley	INB0433_T1012	GABLE DITCH	ESCHERICHIA COLI (E. COLI)	Recreational Use (Human Health)	5A			4.42	Miles
UPPER WABASH	51201040303	Whitley	INB0433_T1013	SUGAR CREEK-UNNAMED TRIBUTARY	ESCHERICHIA COLI (E. COLI)	Recreational Use (Human Health)	5A			2.43	Miles
UPPER WABASH	51201040303	Whitley	INB0433_T1014	SUGAR CREEK - UNNAMED TRIBUTARY	BIOLOGICAL INTEGRITY	Warm Water Aquatic Life	5A			2.41	Miles
UPPER WABASH	51201040303	Whitley	INB0433_T1014	SUGAR CREEK - UNNAMED TRIBUTARY	ESCHERICHIA COLI (E. COLI)	Recreational Use (Human Health)	5A			2.41	Miles
UPPER WABASH	51201040304	Whitley	INB0434_04	EEL RIVER	BIOLOGICAL INTEGRITY	Warm Water Aquatic Life	5A			3.46	Miles
UPPER WABASH	51201040304	Whitley	INB0434_04	EEL RIVER	PCBS IN FISH TISSUE	Fish Consumption	5B			3.46	Miles
UPPER WABASH	51201040304	Whitley	INB0434_05	EEL RIVER	PCBS IN FISH TISSUE	Fish Consumption	5B			4.5	Miles
UPPER WABASH	51201040304	Whitley	INB0434_06	EEL RIVER	PCBS IN FISH TISSUE	Fish Consumption	5B			1.85	Miles
UPPER WABASH	51201040304	Whitley	INB0434_T1009	EEL RIVER-UNNAMED TRIBUTARY	BIOLOGICAL INTEGRITY	Warm Water Aquatic Life	5A			2.16	Miles
UPPER WABASH	51201040304	Whitley	INB0434_T1011	STONY CREEK	BIOLOGICAL INTEGRITY	Warm Water Aquatic Life	5A			14.13	Miles
UPPER WABASH	51201040304	Whitley	INB0434_T1011	STONY CREEK	ESCHERICHIA COLI (E. COLI)	Recreational Use (Human Health)	5A			14.13	Miles
UPPER WABASH	51201040304	Whitley	INB0434_T1012	EEL RIVER - UNNAMED TRIBUTARY	ESCHERICHIA COLI (E. COLI)	Recreational Use (Human Health)	5A			2.65	Miles
UPPER WABASH	51201040304	Whitley	INB0434_T1013	DOWELL DITCH	BIOLOGICAL INTEGRITY	Warm Water Aquatic Life	5A			3.74	Miles
UPPER WABASH	51201040304	Whitley	INB0434_T1014	COUNTY FARM DITCH	BIOLOGICAL INTEGRITY	Warm Water Aquatic Life	5A			9.54	Miles
UPPER WABASH	51201040401	Whitley	INB0441_02	EEL RIVER	ESCHERICHIA COLI (E. COLI)	Recreational Use (Human Health)	5A			1.01	Miles
UPPER WABASH	51201040401	Whitley	INB0441_02	EEL RIVER	PCBS IN FISH TISSUE	Fish Consumption	5B			1.01	Miles
UPPER WABASH	51201040401	Whitley	INB0441_03	EEL RIVER	ESCHERICHIA COLI (E. COLI)	Recreational Use (Human Health)	5A			3.93	Miles
UPPER WABASH	51201040401	Whitley	INB0441_03	EEL RIVER	PCBS IN FISH TISSUE	Fish Consumption	5B			3.93	Miles
UPPER WABASH	51201040401	Whitley	INB0441_T1010	EEL RIVER - UNNAMED TRIBUTARY	ESCHERICHIA COLI (E. COLI)	Recreational Use (Human Health)	5A			2.14	Miles
UPPER WABASH	51201040401	Whitley	INB0441_T1010	EEL RIVER - UNNAMED TRIBUTARY	PCBS IN FISH TISSUE	Fish Consumption	5B			2.14	Miles
UPPER WABASH	51201040402	Kosciusko/Whitley	INB0442_01	EEL RIVER	PCBS IN FISH TISSUE	Fish Consumption	5B			5.72	Miles
UPPER WABASH	51201040403	Kosciusko	INB0443_01	EEL RIVER	PCBS IN FISH TISSUE	Fish Consumption	5B			1.02	Miles
UPPER WABASH	51201040403	Wabash/Whitley	INB0443_T1011	WHEELER CREEK	BIOLOGICAL INTEGRITY	Warm Water Aquatic Life	5A			9.48	Miles
UPPER WABASH	51201040403	Wabash/Whitley	INB0443_T1011	WHEELER CREEK	ESCHERICHIA COLI (E. COLI)	Recreational Use (Human Health)	5A			9.48	Miles
UPPER WABASH	51201040404	Kosciusko/Wabash	INB0444_01	EEL RIVER	PCBS IN FISH TISSUE	Fish Consumption	5B			5.09	Miles
UPPER WABASH	51201040407	Wabash	INB0447_01	EEL RIVER	ESCHERICHIA COLI (E. COLI)	Recreational Use (Human Health)	5A			2.2	Miles
UPPER WABASH	51201040407	Wabash	INB0447_01	EEL RIVER	PCBS IN FISH TISSUE	Fish Consumption	5B			2.2	Miles
UPPER WABASH	51201040407	Wabash	INB0447_03	EEL RIVER	BIOLOGICAL INTEGRITY	Warm Water Aquatic Life	5A			1.81	Miles
UPPER WABASH	51201040407	Wabash	INB0447_03	EEL RIVER	ESCHERICHIA COLI (E. COLI)	Recreational Use (Human Health)	5A			1.81	Miles
UPPER WABASH	51201040407	Wabash	INB0447_03	EEL RIVER	PCBS IN FISH TISSUE	Fish Consumption	5B			1.81	Miles
UPPER WABASH	51201040407	Wabash	INB0447_04	EEL RIVER	BIOLOGICAL INTEGRITY	Warm Water Aquatic Life	5A			2.01	Miles
UPPER WABASH	51201040407	Wabash	INB0447_04	EEL RIVER	ESCHERICHIA COLI (E. COLI)	Recreational Use (Human Health)	5A			2.01	Miles
UPPER WABASH	51201040407	Wabash	INB0447_04	EEL RIVER	PCBS IN FISH TISSUE	Fish Consumption	5B			2.01	Miles
UPPER WABASH	51201040407	Kosciusko/Wabash	INB0447_T1001	SWANK CREEK	BIOLOGICAL INTEGRITY	Warm Water Aquatic Life	5A			14.83	Miles
UPPER WABASH	51201040407	Kosciusko/Wabash	INB0447_T1001	SWANK CREEK	ESCHERICHIA COLI (E. COLI)	Recreational Use (Human Health)	5A			14.83	Miles
UPPER WABASH	51201040407	Kosciusko	INB0447_T1002	SWANK CREEK -UNNAMED TRIBUTARY	ESCHERICHIA COLI (E. COLI)	Recreational Use (Human Health)	5A			3.09	Miles
UPPER WABASH	51201040501	Kosciusko/Wabash	INB0451_03	SILVER CREEK	ESCHERICHIA COLI (E. COLI)	Recreational Use (Human Health)	5A			13.95	Miles
UPPER WABASH	51201040501	Miami/Wabash	INB0451_T1005	SILVER CREEK - UNNAMED TRIBUTARY	ESCHERICHIA COLI (E. COLI)	Recreational Use (Human Health)	5A			3.93	Miles
UPPER WABASH	51201040501	Wabash	INB0451_T1007	SILVER CREEK - UNNAMED TRIBUTARY	ESCHERICHIA COLI (E. COLI)	Recreational Use (Human Health)	5A			0.19	Miles
UPPER WABASH	51201040501	Wabash	INB0451_T1007A	SILVER CREEK - UNNAMED TRIBUTARY	ESCHERICHIA COLI (E. COLI)	Recreational Use (Human Health)	5A			2.53	Miles
UPPER WABASH	51201040501	Wabash	INB0451_T1007B	SILVER CREEK - UNNAMED TRIBUTARY	ESCHERICHIA COLI (E. COLI)	Recreational Use (Human Health)	5A			0.56	Miles
UPPER WABASH	51201040501	Wabash/Fulton	INB0451_T1007C	SILVER CREEK - UNNAMED TRIBUTARY	ESCHERICHIA COLI (E. COLI)	Recreational Use (Human Health)	5A			0.37	Miles
UPPER WABASH	51201040501	Wabash	INB0451_T1008	SILVER CREEK - UNNAMED TRIBUTARY	ESCHERICHIA COLI (E. COLI)	Recreational Use (Human Health)	5A			2.69	Miles
UPPER WABASH	51201040501	Wabash	INB0451_T1008A	SILVER CREEK - UNNAMED TRIBUTARY	ESCHERICHIA COLI (E. COLI)	Recreational Use (Human Health)	5A			0.51	Miles
UPPER WABASH	51201040501	Wabash	INB0451_T1009	NORDMAN DITCH	ESCHERICHIA COLI (E. COLI)	Recreational Use (Human Health)	5A			2.32	Miles
UPPER WABASH	51201040501	Wabash	INB0451_T1009A	NORDMAN DITCH	ESCHERICHIA COLI (E. COLI)	Recreational Use (Human Health)	5A			1.59	Miles
UPPER WABASH	51201040502	Wabash	INB0452_02	EEL RIVER (UPSTREAM OF LAKETON)	ESCHERICHIA COLI (E. COLI)	Recreational Use (Human Health)	5A			3.69	Miles
UPPER WABASH	51201040502	Wabash	INB0452_02	EEL RIVER (UPSTREAM OF LAKETON)	PCBS IN FISH TISSUE	Fish Consumption	5B			3.69	Miles
UPPER WABASH	51201040502	Wabash	INB0452_03	EEL RIVER (DOWNSTREAM OF LAKETON)	ESCHERICHIA COLI (E. COLI)	Recreational Use (Human Health)	5A			2.73	Miles
UPPER WABASH	51201040502	Wabash	INB0452_03	EEL RIVER (DOWNSTREAM OF LAKETON)	PCBS IN FISH TISSUE	Fish Consumption	5B			2.73	Miles
UPPER WABASH	51201040503	Wabash	INB0453_01	BEARGRASS CREEK	ESCHERICHIA COLI (E. COLI)	Recreational Use (Human Health)	5A			13.22	Miles
UPPER WABASH	51201040503	Wabash	INB0453_03	BEARGRASS CREEK	ESCHERICHIA COLI (E. COLI)	Recreational Use (Human Health)	5A			4.97	Miles
UPPER WABASH	51201040505	Miami/Wabash	INB0455_02	SQUIRREL CREEK	ESCHERICHIA COLI (E. COLI)	Recreational Use (Human Health)	5A			5.28	Miles
UPPER WABASH	51201040505	Miami/Wabash	INB0455_T1002	SQUIRREL CREEK - UNNAMED TRIBUTARY	ESCHERICHIA COLI (E. COLI)	Recreational Use (Human Health)	5A			8.34	Miles

BASIN	HYDROLOGIC UNIT CODE		ASSESSMENT UNIT ID	ASSESSMENT UNIT NAME	PARAMETER	DESIGNATED USE	IR CATEGORY	2020 Changes - Public Notice Draft	2020 Changes -- Finalized Submittal	WATER SIZE	UNITS
UPPER WABASH	51201040505	Miami/Wabash	INB0455_T1003	SQUIRREL CREEK - UNNAMED TRIBUTARY	ESCHERICHIA COLI (E. COLI)	Recreational Use (Human Health)	5A			4.05	Miles
UPPER WABASH	51201040508	Wabash	INB0458_03	PAW PAW CREEK	ESCHERICHIA COLI (E. COLI)	Recreational Use (Human Health)	5A			4.78	Miles
UPPER WABASH	51201040508	Miami/Wabash	INB0458_04	PAW PAW CREEK	ESCHERICHIA COLI (E. COLI)	Recreational Use (Human Health)	5A			7.46	Miles
UPPER WABASH	51201040508	Miami	INB0458_05	PAW PAW CREEK	ESCHERICHIA COLI (E. COLI)	Recreational Use (Human Health)	5A			2.68	Miles
UPPER WABASH	51201040509	Wabash	INB0459_01	EEL RIVER	ESCHERICHIA COLI (E. COLI)	Recreational Use (Human Health)	5A			5.06	Miles
UPPER WABASH	51201040509	Wabash	INB0459_01	EEL RIVER	PCBS IN FISH TISSUE	Fish Consumption	5B			5.06	Miles
UPPER WABASH	51201040509	Wabash	INB0459_04	EEL RIVER	ESCHERICHIA COLI (E. COLI)	Recreational Use (Human Health)	5A			6.57	Miles
UPPER WABASH	51201040509	Wabash	INB0459_04	EEL RIVER	PCBS IN FISH TISSUE	Fish Consumption	5B			6.57	Miles
UPPER WABASH	51201040509	Wabash	INB0459_05	EEL RIVER	ESCHERICHIA COLI (E. COLI)	Recreational Use (Human Health)	5A			0.82	Miles
UPPER WABASH	51201040509	Wabash	INB0459_05	EEL RIVER	PCBS IN FISH TISSUE	Fish Consumption	5B			0.82	Miles
UPPER WABASH	51201040509	Miami/Wabash	INB0459_06	EEL RIVER	ESCHERICHIA COLI (E. COLI)	Recreational Use (Human Health)	5A			9.23	Miles
UPPER WABASH	51201040509	Miami/Wabash	INB0459_06	EEL RIVER	PCBS IN FISH TISSUE	Fish Consumption	5B			9.23	Miles
UPPER WABASH	51201040509	Miami	INB0459_T1002	EEL RIVER - UNNAMED TRIBUTARY	ESCHERICHIA COLI (E. COLI)	Recreational Use (Human Health)	5A			1.26	Miles
UPPER WABASH	51201040509	Miami	INB0459_T1002	EEL RIVER - UNNAMED TRIBUTARY	PCBS IN FISH TISSUE	Fish Consumption	5B			1.26	Miles
UPPER WABASH	51201040509	Miami	INB0459_T1003	EEL RIVER - UNNAMED TRIBUTARY	ESCHERICHIA COLI (E. COLI)	Recreational Use (Human Health)	5A			1.45	Miles
UPPER WABASH	51201040509	Miami	INB0459_T1003	EEL RIVER - UNNAMED TRIBUTARY	PCBS IN FISH TISSUE	Fish Consumption	5B			1.45	Miles
UPPER WABASH	51201040509	Miami/Wabash	INB0459_T1004	EEL RIVER - UNNAMED TRIBUTARY	ESCHERICHIA COLI (E. COLI)	Recreational Use (Human Health)	5A			2.64	Miles
UPPER WABASH	51201040509	Miami/Wabash	INB0459_T1004	EEL RIVER - UNNAMED TRIBUTARY	PCBS IN FISH TISSUE	Fish Consumption	5B			2.64	Miles
UPPER WABASH	51201040509	Miami	INB0459_T1005	EEL RIVER - UNNAMED TRIBUTARY	ESCHERICHIA COLI (E. COLI)	Recreational Use (Human Health)	5A			1.6	Miles
UPPER WABASH	51201040509	Miami	INB0459_T1005	EEL RIVER - UNNAMED TRIBUTARY	PCBS IN FISH TISSUE	Fish Consumption	5B			1.6	Miles
UPPER WABASH	51201040601	Miami	INB0461_01	EEL RIVER	PCBS IN FISH TISSUE	Fish Consumption	5B			11.08	Miles
UPPER WABASH	51201040601	Miami	INB0461_T1006	FLOWERS CREEK	ESCHERICHIA COLI (E. COLI)	Recreational Use (Human Health)	5A			3.12	Miles
UPPER WABASH	51201040601	Miami	INB0461_T1007	RHODES DITCH	ESCHERICHIA COLI (E. COLI)	Recreational Use (Human Health)	5A			5.43	Miles
UPPER WABASH	51201040601	Miami	INB0461_T1008	FLOWERS CREEK	ESCHERICHIA COLI (E. COLI)	Recreational Use (Human Health)	5A			4.17	Miles
UPPER WABASH	51201040603	Miami	INB0463_02	EEL RIVER	ESCHERICHIA COLI (E. COLI)	Recreational Use (Human Health)	5A			7.83	Miles
UPPER WABASH	51201040603	Miami	INB0463_02	EEL RIVER	PCBS IN FISH TISSUE	Fish Consumption	5B			7.83	Miles
UPPER WABASH	51201040603	Miami	INB0463_03	EEL RIVER	ESCHERICHIA COLI (E. COLI)	Recreational Use (Human Health)	5A			0.27	Miles
UPPER WABASH	51201040603	Miami	INB0463_03	EEL RIVER	PCBS IN FISH TISSUE	Fish Consumption	5B			0.27	Miles
UPPER WABASH	51201040603	Miami	INB0463_04	EEL RIVER	ESCHERICHIA COLI (E. COLI)	Recreational Use (Human Health)	5A			6.67	Miles
UPPER WABASH	51201040603	Miami	INB0463_04	EEL RIVER	PCBS IN FISH TISSUE	Fish Consumption	5B			6.67	Miles
UPPER WABASH	51201040603	Miami	INB0463_05	EEL RIVER	ESCHERICHIA COLI (E. COLI)	Recreational Use (Human Health)	5A			0.18	Miles
UPPER WABASH	51201040603	Miami	INB0463_05	EEL RIVER	PCBS IN FISH TISSUE	Fish Consumption	5B			0.18	Miles
UPPER WABASH	51201040603	Miami	INB0463_T1001	WASHONIS CREEK	ESCHERICHIA COLI (E. COLI)	Recreational Use (Human Health)	5A			12.75	Miles
UPPER WABASH	51201040603	Miami	INB0463_T1002	EEL RIVER - UNNAMED TRIBUTARY	ESCHERICHIA COLI (E. COLI)	Recreational Use (Human Health)	5A			8.23	Miles
UPPER WABASH	51201040603	Miami	INB0463_T1003	EEL RIVER - UNNAMED TRIBUTARY	ESCHERICHIA COLI (E. COLI)	Recreational Use (Human Health)	5A			5.87	Miles
UPPER WABASH	51201040701	Cass/Miami	INB0471_01	TWELVEMILE CREEK, EAST BRANCH	ESCHERICHIA COLI (E. COLI)	Recreational Use (Human Health)	5A			12.74	Miles
UPPER WABASH	51201040704	Miami	INB0474_03	EEL RIVER	ESCHERICHIA COLI (E. COLI)	Recreational Use (Human Health)	5A			4.63	Miles
UPPER WABASH	51201040704	Miami	INB0474_03	EEL RIVER	PCBS IN FISH TISSUE	Fish Consumption	5B			4.63	Miles
UPPER WABASH	51201040704	Cass/Miami	INB0474_04	EEL RIVER	ESCHERICHIA COLI (E. COLI)	Recreational Use (Human Health)	5A			9.51	Miles
UPPER WABASH	51201040704	Cass/Miami	INB0474_04	EEL RIVER	PCBS IN FISH TISSUE	Fish Consumption	5B			9.51	Miles
UPPER WABASH	51201040704	Miami	INB0474_T1008	EEL RIVER - UNNAMED TRIBUTARY	BIOLOGICAL INTEGRITY	Warm Water Aquatic Life	5A			6.78	Miles
UPPER WABASH	51201040705	Cass	INB0475_01	EEL RIVER	CYANIDE (AS FREE CYANIDE)	Warm Water Aquatic Life	5A			7.95	Miles
UPPER WABASH	51201040705	Cass	INB0475_01	EEL RIVER	ESCHERICHIA COLI (E. COLI)	Recreational Use (Human Health)	5A			7.95	Miles
UPPER WABASH	51201040705	Cass	INB0475_01	EEL RIVER	PCBS IN FISH TISSUE	Fish Consumption	5B			7.95	Miles
UPPER WABASH	51201040705	Cass	INB0475_03	EEL RIVER	PCBS IN FISH TISSUE	Fish Consumption	5B			2.55	Miles
UPPER WABASH	51201040705	Cass	INB0475_04	EEL RIVER	PCBS IN FISH TISSUE	Fish Consumption	5B			0.15	Miles
UPPER WABASH	51201040705	Cass	INB0475_05	EEL RIVER (PWS)	PCBS IN FISH TISSUE	Fish Consumption	5B			0.19	Miles
UPPER WABASH	51201040705	Cass	INB0475_06	EEL RIVER	PCBS IN FISH TISSUE	Fish Consumption	5B			0.99	Miles
UPPER WABASH	51201040705	Cass	INB0475_T1001	MUD BRANCH	ESCHERICHIA COLI (E. COLI)	Recreational Use (Human Health)	5A			9.32	Miles
UPPER WABASH	51201040705	Cass	INB0475_T1002	EEL RIVER - UNNAMED TRIBUTARY	ESCHERICHIA COLI (E. COLI)	Recreational Use (Human Health)	5A			3.29	Miles
UPPER WABASH	51201040705	Cass	INB0475_T1003	SPRING CREEK	ESCHERICHIA COLI (E. COLI)	Recreational Use (Human Health)	5A			3.42	Miles
UPPER WABASH	51201040102	Whitley	INB04P1032_00	BLUE LAKE	PHOSPHORUS, TOTAL	Recreational Use (Human Health)	5A			239	Acres
UPPER WABASH	51201040103	Whitley	INB04P1033_00	LITTLE CEDAR LAKE	PHOSPHORUS, TOTAL	Recreational Use (Human Health)	5A			45	Acres
UPPER WABASH	51201040103	Whitley	INB04P1035_00	SHRINER LAKE	BIOLOGICAL INTEGRITY	Warm Water Aquatic Life	5A			93	Acres
UPPER WABASH	51201040302	Whitley	INB04P1037_00	LARWILL LAKE	PHOSPHORUS, TOTAL	Recreational Use (Human Health)	5A			9	Acres
UPPER WABASH	51201040501	Kosciusko	INB04P1040_00	NORTH LITTLE LAKE	PHOSPHORUS, TOTAL	Recreational Use (Human Health)	5A			12	Acres
UPPER WABASH	51201040501	Kosciusko	INB04P1050_00	SILVER LAKE	PHOSPHORUS, TOTAL	Recreational Use (Human Health)	5A			102	Acres
UPPER WABASH	51201050103	Cass	INB0513_T1001	MYERS DITCH	ESCHERICHIA COLI (E. COLI)	Recreational Use (Human Health)	5A			5.99	Miles
UPPER WABASH	51201050103	Cass	INB0513_T1002	GALBREATH DITCH	BIOLOGICAL INTEGRITY	Warm Water Aquatic Life	5A			5.41	Miles
UPPER WABASH	51201050104	Cass	INB0514_03	WABASH RIVER	PCBS IN FISH TISSUE	Fish Consumption	5B			2.05	Miles
UPPER WABASH	51201050104	Cass	INB0514_04	WABASH RIVER	PCBS IN FISH TISSUE	Fish Consumption	5B			6.88	Miles
UPPER WABASH	51201050104	Cass	INB0514_T1007	GOOSE CREEK	ESCHERICHIA COLI (E. COLI)	Recreational Use (Human Health)	5A			6.08	Miles
UPPER WABASH	51201050104	Cass	INB0514_T1008	WABASH RIVER - UNNAMED TRIBUTARY	ESCHERICHIA COLI (E. COLI)	Recreational Use (Human Health)	5A			8.12	Miles
UPPER WABASH	51201050104	Cass	INB0514_T1009	WABASH RIVER - UNNAMED TRIBUTARY	ESCHERICHIA COLI (E. COLI)	Recreational Use (Human Health)	5A			5.62	Miles
UPPER WABASH	51201050104	Cass	INB0514_T1010	WABASH RIVER - UNNAMED TRIBUTARY	ESCHERICHIA COLI (E. COLI)	Recreational Use (Human Health)	5A			6.45	Miles

BASIN	HYDROLOGIC UNIT CODE		ASSESSMENT UNIT ID	ASSESSMENT UNIT NAME	PARAMETER	DESIGNATED USE	IR CATEGORY	2020 Changes - Public Notice Draft	2020 Changes -- Finalized Submittal	WATER SIZE	UNITS
UPPER WABASH	51201050104	Cass	INB0514_T1013	WABASH RIVER - UNNAMED TRIBUTARY	ESCHERICHIA COLI (E. COLI)	Recreational Use (Human Health)	5A			1.54	Miles
UPPER WABASH	51201050104	Cass	INB0514_T1014	WABASH RIVER - UNNAMED TRIBUTARY	ESCHERICHIA COLI (E. COLI)	Recreational Use (Human Health)	5A			8.77	Miles
UPPER WABASH	51201050104	Cass	INB0514_T1015	GRANTS RUN	ESCHERICHIA COLI (E. COLI)	Recreational Use (Human Health)	5A			10.7	Miles
UPPER WABASH	51201050205	Carroll	INB0525_02	ROCK CREEK	ESCHERICHIA COLI (E. COLI)	Recreational Use (Human Health)	5A			5.78	Miles
UPPER WABASH	51201050205	Carroll	INB0525_03	ROCK CREEK	ESCHERICHIA COLI (E. COLI)	Recreational Use (Human Health)	5A			4.43	Miles
UPPER WABASH	51201050205	Carroll	INB0525_04	ROCK CREEK	ESCHERICHIA COLI (E. COLI)	Recreational Use (Human Health)	5A			4.39	Miles
UPPER WABASH	51201050205	Carroll	INB0525_05	ROCK CREEK	ESCHERICHIA COLI (E. COLI)	Recreational Use (Human Health)	5A			3.39	Miles
UPPER WABASH	51201050205	Carroll	INB0525_06	ROCK CREEK	ESCHERICHIA COLI (E. COLI)	Recreational Use (Human Health)	5A			5.28	Miles
UPPER WABASH	51201050205	Carroll	INB0525_T1004	ROCK CREEK - UNNAMED TRIBUTARY	ESCHERICHIA COLI (E. COLI)	Recreational Use (Human Health)	5A			1.31	Miles
UPPER WABASH	51201050206	Carroll/Cass	INB0526_02	WABASH RIVER	PCBS IN FISH TISSUE	Fish Consumption	5B			4.91	Miles
UPPER WABASH	51201050206	Carroll	INB0526_03	WABASH RIVER	PCBS IN FISH TISSUE	Fish Consumption	5B			0.82	Miles
UPPER WABASH	51201050303	Carroll	INB0533_02	WABASH RIVER	PCBS IN FISH TISSUE	Fish Consumption	5B			10.72	Miles
UPPER WABASH	51201050303	Carroll	INB0533_03	WABASH RIVER	PCBS IN FISH TISSUE	Fish Consumption	5B			8.34	Miles
UPPER WABASH	51201050303	Carroll	INB0533_04	WABASH RIVER	PCBS IN FISH TISSUE	Fish Consumption	5B			5.65	Miles
UPPER WABASH	51201050303	Carroll	INB0533_T1003	TANNERY BRANCH	ESCHERICHIA COLI (E. COLI)	Recreational Use (Human Health)	5A			5.34	Miles
UPPER WABASH	51201050303	Carroll	INB0533_T1004	PLEASANT RUN	ESCHERICHIA COLI (E. COLI)	Recreational Use (Human Health)	5A			8.77	Miles
UPPER WABASH	51201050303	Carroll	INB0533_T1005	SQUAW BRANCH	ESCHERICHIA COLI (E. COLI)	Recreational Use (Human Health)	5A			4.66	Miles
UPPER WABASH	51201050401	Howard/Miami	INB0541_01	DEER CREEK	BIOLOGICAL INTEGRITY	Warm Water Aquatic Life	5A			13.39	Miles
UPPER WABASH	51201050401	Howard/Miami	INB0541_01	DEER CREEK	ESCHERICHIA COLI (E. COLI)	Recreational Use (Human Health)	5A			13.39	Miles
UPPER WABASH	51201050401	Howard/Miami	INB0541_01	DEER CREEK	NUTRIENTS	Warm Water Aquatic Life	5A			13.39	Miles
UPPER WABASH	51201050501	Howard	INB0551_01	LITTLE DEER CREEK	BIOLOGICAL INTEGRITY	Warm Water Aquatic Life	5A			14.86	Miles
UPPER WABASH	51201050501	Howard	INB0551_01	LITTLE DEER CREEK	ESCHERICHIA COLI (E. COLI)	Recreational Use (Human Health)	5A			14.86	Miles
UPPER WABASH	51201050501	Howard	INB0551_01	LITTLE DEER CREEK	NUTRIENTS	Warm Water Aquatic Life	5A			14.86	Miles
UPPER WABASH	51201050503	Carroll/Howard	INB0553_01	LITTLE DEER CREEK	BIOLOGICAL INTEGRITY	Warm Water Aquatic Life	5A			11.95	Miles
UPPER WABASH	51201050503	Carroll/Howard	INB0553_01	LITTLE DEER CREEK	ESCHERICHIA COLI (E. COLI)	Recreational Use (Human Health)	5A			11.95	Miles
UPPER WABASH	51201050504	Carroll/Howard	INB0554_01	PAINT CREEK	ESCHERICHIA COLI (E. COLI)	Recreational Use (Human Health)	5A			14.88	Miles
UPPER WABASH	51201050504	Carroll	INB0554_T1001	PRICE PLANK DITCH	ESCHERICHIA COLI (E. COLI)	Recreational Use (Human Health)	5A			2.38	Miles
UPPER WABASH	51201050504	Carroll	INB0554_T1002	COHEE DITCH	ESCHERICHIA COLI (E. COLI)	Recreational Use (Human Health)	5A			3.38	Miles
UPPER WABASH	51201050506	Carroll	INB0556_01	BACHELOR RUN	ESCHERICHIA COLI (E. COLI)	Recreational Use (Human Health)	5A			8.57	Miles
UPPER WABASH	51201050506	Carroll	INB0556_T1001	KUNS DITCH	ESCHERICHIA COLI (E. COLI)	Recreational Use (Human Health)	5A			3.83	Miles
UPPER WABASH	51201050506	Carroll	INB0556_T1002	SHIRAR DITCH	ESCHERICHIA COLI (E. COLI)	Recreational Use (Human Health)	5A			1.73	Miles
UPPER WABASH	51201050506	Carroll	INB0556_T1003	BACHELOR RUN - UNNAMED TRIBUTARY	ESCHERICHIA COLI (E. COLI)	Recreational Use (Human Health)	5A			1.56	Miles
UPPER WABASH	51201050507	Carroll	INB0557_03	DEER CREEK	ESCHERICHIA COLI (E. COLI)	Recreational Use (Human Health)	5A			5.84	Miles
UPPER WABASH	51201050507	Carroll	INB0557_03	DEER CREEK	PCBS IN FISH TISSUE	Fish Consumption	5B			5.84	Miles
UPPER WABASH	51201050507	Carroll/Cass	INB0557_04	DEER CREEK	ESCHERICHIA COLI (E. COLI)	Recreational Use (Human Health)	5A			17.75	Miles
UPPER WABASH	51201050507	Carroll	INB0557_T1005	DEER CREEK-UNNAMED TRIBUTARY	ESCHERICHIA COLI (E. COLI)	Recreational Use (Human Health)	5A			1.64	Miles
UPPER WABASH	51201050507	Cass	INB0557_T1006	DEER CREEK - UNNAMED TRIBUTARY	ESCHERICHIA COLI (E. COLI)	Recreational Use (Human Health)	5A			1.41	Miles
UPPER WABASH	51201050507	Cass	INB0557_T1007	DEER CREEK - UNNAMED TRIBUTARY	ESCHERICHIA COLI (E. COLI)	Recreational Use (Human Health)	5A			1.38	Miles
UPPER WABASH	51201050507	Cass	INB0557_T1008	DEHAVEN DITCH	ESCHERICHIA COLI (E. COLI)	Recreational Use (Human Health)	5A			5.68	Miles
UPPER WABASH	51201050508	Carroll	INB0558_01	DEER CREEK	ESCHERICHIA COLI (E. COLI)	Recreational Use (Human Health)	5A			5.47	Miles
UPPER WABASH	51201050508	Carroll	INB0558_01	DEER CREEK	PCBS IN FISH TISSUE	Fish Consumption	5B			5.47	Miles
UPPER WABASH	51201050508	Carroll	INB0558_03	DEER CREEK	PCBS IN FISH TISSUE	Fish Consumption	5B			1.13	Miles
UPPER WABASH	51201050508	Carroll	INB0558_04	DEER CREEK	PCBS IN FISH TISSUE	Fish Consumption	5B			2.2	Miles
UPPER WABASH	51201050601	Carroll/Tippecanoe	INB0561_01	SUGAR CREEK	ESCHERICHIA COLI (E. COLI)	Recreational Use (Human Health)	5A			11.76	Miles
UPPER WABASH	51201050601	Tippecanoe	INB0561_02	SUGAR CREEK	ESCHERICHIA COLI (E. COLI)	Recreational Use (Human Health)	5A			11.56	Miles
UPPER WABASH	51201050601	Carroll	INB0561_T1001	SUGAR CREEK, BRANCH ONE	ESCHERICHIA COLI (E. COLI)	Recreational Use (Human Health)	5A			4.62	Miles
UPPER WABASH	51201050601	Carroll	INB0561_T1002	HUGHES DITCH	ESCHERICHIA COLI (E. COLI)	Recreational Use (Human Health)	5A			1.06	Miles
UPPER WABASH	51201050601	Carroll/Tippecanoe	INB0561_T1003	LITTLE SUGAR CREEK	ESCHERICHIA COLI (E. COLI)	Recreational Use (Human Health)	5A			3.81	Miles
UPPER WABASH	51201050601	Tippecanoe	INB0561_T1004	SUGAR CREEK - UNNAMED TRIBUTARY	ESCHERICHIA COLI (E. COLI)	Recreational Use (Human Health)	5A			1.38	Miles
UPPER WABASH	51201050602	Carroll/Tippecanoe	INB0562_01	WABASH RIVER	PCBS IN FISH TISSUE	Fish Consumption	5B			7.29	Miles
UPPER WABASH	51201050603	Tippecanoe	INB0563_02	WABASH RIVER	BIOLOGICAL INTEGRITY	Warm Water Aquatic Life	5A			1.76	Miles
UPPER WABASH	51201050603	Tippecanoe	INB0563_02	WABASH RIVER	PCBS IN FISH TISSUE	Fish Consumption	5B			1.76	Miles
UPPER WABASH	51201050603	Tippecanoe	INB0563_03	WABASH RIVER	BIOLOGICAL INTEGRITY	Warm Water Aquatic Life	5A			3.44	Miles
UPPER WABASH	51201050603	Tippecanoe	INB0563_03	WABASH RIVER	PCBS IN FISH TISSUE	Fish Consumption	5B			3.44	Miles
UPPER WABASH	51201050603	Carroll/Tippecanoe	INB0563_T1001	BUCK CREEK DITCH	BIOLOGICAL INTEGRITY	Warm Water Aquatic Life	5A			8.3	Miles
UPPER WABASH	51201050603	Carroll/Tippecanoe	INB0563_T1001	BUCK CREEK DITCH	ESCHERICHIA COLI (E. COLI)	Recreational Use (Human Health)	5A			8.3	Miles
UPPER WABASH	51201050603	Tippecanoe	INB0563_T1002	BUCK CREEK	BIOLOGICAL INTEGRITY	Warm Water Aquatic Life	5A			8.41	Miles
UPPER WABASH	51201050603	Tippecanoe	INB0563_T1002	BUCK CREEK	ESCHERICHIA COLI (E. COLI)	Recreational Use (Human Health)	5A			8.41	Miles
UPPER WABASH	51201050603	Tippecanoe	INB0563_T1003	BUCK CREEK - UNNAMED TRIBUTARY	BIOLOGICAL INTEGRITY	Warm Water Aquatic Life	5A			1.03	Miles
UPPER WABASH	51201050603	Tippecanoe	INB0563_T1003	BUCK CREEK - UNNAMED TRIBUTARY	ESCHERICHIA COLI (E. COLI)	Recreational Use (Human Health)	5A			1.03	Miles
UPPER WABASH	51201060102	Kosciusko	INB0612_02	RIDINGER LAKE OUTLET	BIOLOGICAL INTEGRITY	Warm Water Aquatic Life	5A			0.09	Miles
UPPER WABASH	51201060103	Noble/Whitley	INB0613_03	TIPPECANOE RIVER	DISSOLVED OXYGEN	Warm Water Aquatic Life	5A			4.98	Miles
UPPER WABASH	51201060103	Noble/Whitley	INB0613_03	TIPPECANOE RIVER	ESCHERICHIA COLI (E. COLI)	Recreational Use (Human Health)	5A			4.98	Miles
UPPER WABASH	51201060103	Noble/Whitley	INB0613_03	TIPPECANOE RIVER	NUTRIENTS	Warm Water Aquatic Life	5A			4.98	Miles
UPPER WABASH	51201060104	Kosciusko	INB0614_03	GRASSY CREEK	BIOLOGICAL INTEGRITY	Warm Water Aquatic Life	5A			2.36	Miles

BASIN	HYDROLOGIC UNIT CODE		ASSESSMENT UNIT ID	ASSESSMENT UNIT NAME	PARAMETER	DESIGNATED USE	IR CATEGORY	2020 Changes - Public Notice Draft	2020 Changes -- Finalized Submittal	WATER SIZE	UNITS
UPPER WABASH	51201060104	Kosciusko	INB0614_04	GRASSY CREEK	BIOLOGICAL INTEGRITY	Warm Water Aquatic Life	5A			3.46	Miles
UPPER WABASH	51201060104	Kosciusko	INB0614_04A	GRASSY DITCH	BIOLOGICAL INTEGRITY	Warm Water Aquatic Life	5A			0.57	Miles
UPPER WABASH	51201060104	Kosciusko	INB0614_05	GRASSY CREEK	BIOLOGICAL INTEGRITY	Warm Water Aquatic Life	5A			1.65	Miles
UPPER WABASH	51201060105	Kosciusko/Noble/Whitley	INB0615_T1008	GAFF DITCH - UNNAMED TRIBUTARY	BIOLOGICAL INTEGRITY	Warm Water Aquatic Life	5A			3.1	Miles
UPPER WABASH	51201060105	Kosciusko/Noble/Whitley	INB0615_T1008	GAFF DITCH - UNNAMED TRIBUTARY	ESCHERICHIA COLI (E. COLI)	Recreational Use (Human Health)	5A			3.1	Miles
UPPER WABASH	51201060105	Kosciusko/Whitley	INB0615_T1009	GAFF DITCH	BIOLOGICAL INTEGRITY	Warm Water Aquatic Life	5A			5.74	Miles
UPPER WABASH	51201060105	Kosciusko/Whitley	INB0615_T1009	GAFF DITCH	ESCHERICHIA COLI (E. COLI)	Recreational Use (Human Health)	5A			5.74	Miles
UPPER WABASH	51201060202	Kosciusko	INB0622_01	DEEDS CREEK	ESCHERICHIA COLI (E. COLI)	Recreational Use (Human Health)	5A			4.5	Miles
UPPER WABASH	51201060205	Kosciusko	INB0625_02	TIPPECANOE RIVER	PCBS IN FISH TISSUE	Fish Consumption	5B			5.42	Miles
UPPER WABASH	51201060205	Kosciusko	INB0625_03	TIPPECANOE RIVER	PCBS IN FISH TISSUE	Fish Consumption	5B			8.27	Miles
UPPER WABASH	51201060205	Kosciusko	INB0625_T1006	WALNUT CREEK	PCBS IN FISH TISSUE	Fish Consumption	5B			1.06	Miles
UPPER WABASH	51201060301	Kosciusko	INB0631_T1001	SLOAN DITCH	ESCHERICHIA COLI (E. COLI)	Recreational Use (Human Health)	5A			3.16	Miles
UPPER WABASH	51201060302	Kosciusko	INB0632_02	TIPPECANOE RIVER	PCBS IN FISH TISSUE	Fish Consumption	5B			2.78	Miles
UPPER WABASH	51201060302	Kosciusko	INB0632_03	TIPPECANOE RIVER	PCBS IN FISH TISSUE	Fish Consumption	5B			3.87	Miles
UPPER WABASH	51201060302	Kosciusko	INB0632_04	TIPPECANOE RIVER	PCBS IN FISH TISSUE	Fish Consumption	5B			2.08	Miles
UPPER WABASH	51201060305	Kosciusko	INB0635_02	TIPPECANOE RIVER	PCBS IN FISH TISSUE	Fish Consumption	5B			2.52	Miles
UPPER WABASH	51201060305	Kosciusko	INB0635_03	TIPPECANOE RIVER	ESCHERICHIA COLI (E. COLI)	Recreational Use (Human Health)	5A			1.77	Miles
UPPER WABASH	51201060305	Kosciusko	INB0635_03	TIPPECANOE RIVER	PCBS IN FISH TISSUE	Fish Consumption	5B			1.77	Miles
UPPER WABASH	51201060305	Kosciusko	INB0635_04	TIPPECANOE RIVER	ESCHERICHIA COLI (E. COLI)	Recreational Use (Human Health)	5A			3.75	Miles
UPPER WABASH	51201060305	Kosciusko	INB0635_04	TIPPECANOE RIVER	PCBS IN FISH TISSUE	Fish Consumption	5B			3.75	Miles
UPPER WABASH	51201060305	Kosciusko	INB0635_T1003	EASTERDAY DITCH	ESCHERICHIA COLI (E. COLI)	Recreational Use (Human Health)	5A			6.87	Miles
UPPER WABASH	51201060305	Kosciusko	INB0635_T1006	TIPPECANOE RIVER	ESCHERICHIA COLI (E. COLI)	Recreational Use (Human Health)	5A			1.15	Miles
UPPER WABASH	51201060305	Kosciusko	INB0635_T1006	TIPPECANOE RIVER	PCBS IN FISH TISSUE	Fish Consumption	5B			1.15	Miles
UPPER WABASH	51201060401	Kosciusko/Marshall	INB0641_02	TIPPECANOE RIVER	PCBS IN FISH TISSUE	Fish Consumption	5B			5.99	Miles
UPPER WABASH	51201060401	Marshall	INB0641_03	TIPPECANOE RIVER	PCBS IN FISH TISSUE	Fish Consumption	5B			11.36	Miles
UPPER WABASH	51201060402	Marshall	INB0642_02	OUTLET CREEK	ESCHERICHIA COLI (E. COLI)	Recreational Use (Human Health)	5A			9.95	Miles
UPPER WABASH	51201060402	Marshall	INB0642_03	OUTLET CREEK	ESCHERICHIA COLI (E. COLI)	Recreational Use (Human Health)	5A			2.39	Miles
UPPER WABASH	51201060402	Marshall	INB0642_04	OUTLET CREEK	ESCHERICHIA COLI (E. COLI)	Recreational Use (Human Health)	5A			3.6	Miles
UPPER WABASH	51201060402	Marshall	INB0642_T1004	DEER CREEK	ESCHERICHIA COLI (E. COLI)	Recreational Use (Human Health)	5A			10.28	Miles
UPPER WABASH	51201060402	Marshall	INB0642_T1008	HORN DITCH	ESCHERICHIA COLI (E. COLI)	Recreational Use (Human Health)	5A			1.77	Miles
UPPER WABASH	51201060402	Marshall	INB0642_T1009	BERGER DITCH	ESCHERICHIA COLI (E. COLI)	Recreational Use (Human Health)	5A			2.14	Miles
UPPER WABASH	51201060402	Marshall	INB0642_T1010	OUTLET CREEK - UNNAMED TRIBUTARY	ESCHERICHIA COLI (E. COLI)	Recreational Use (Human Health)	5A			2.39	Miles
UPPER WABASH	51201060405	Marshall	INB0645_02	TIPPECAONE RIVER	ESCHERICHIA COLI (E. COLI)	Recreational Use (Human Health)	5A			3.83	Miles
UPPER WABASH	51201060405	Marshall	INB0645_02	TIPPECAONE RIVER	PCBS IN FISH TISSUE	Fish Consumption	5B			3.83	Miles
UPPER WABASH	51201060405	Fulton/Marshall	INB0645_03	TIPPECAONE RIVER	ESCHERICHIA COLI (E. COLI)	Recreational Use (Human Health)	5A			6.02	Miles
UPPER WABASH	51201060405	Fulton/Marshall	INB0645_03	TIPPECAONE RIVER	PCBS IN FISH TISSUE	Fish Consumption	5B			6.02	Miles
UPPER WABASH	51201060405	Marshall	INB0645_T1002	CRAUDER DITCH	ESCHERICHIA COLI (E. COLI)	Recreational Use (Human Health)	5A			1.93	Miles
UPPER WABASH	51201060406	Fulton	INB0646_02	TIPPECANOE RIVER	PCBS IN FISH TISSUE	Fish Consumption	5B			2.21	Miles
UPPER WABASH	51201060406	Fulton	INB0646_03	TIPPECANOE RIVER	PCBS IN FISH TISSUE	Fish Consumption	5B			2.86	Miles
UPPER WABASH	51201060409	Fulton	INB0649_01	TIPPECANOE RIVER	ESCHERICHIA COLI (E. COLI)	Recreational Use (Human Health)	5A			7.28	Miles
UPPER WABASH	51201060409	Fulton	INB0649_01	TIPPECANOE RIVER	PCBS IN FISH TISSUE	Fish Consumption	5B			7.28	Miles
UPPER WABASH	51201060501	Fulton/Miami	INB0651_T1003	ROBBINS DITCH	BIOLOGICAL INTEGRITY	Warm Water Aquatic Life	5A			4.22	Miles
UPPER WABASH	51201060501	Fulton/Miami	INB0651_T1003	ROBBINS DITCH	ESCHERICHIA COLI (E. COLI)	Recreational Use (Human Health)	5A			4.22	Miles
UPPER WABASH	51201060501	Miami	INB0651_T1004	DIELMAN DITCH	BIOLOGICAL INTEGRITY	Warm Water Aquatic Life	5A			1.3	Miles
UPPER WABASH	51201060501	Miami	INB0651_T1004	DIELMAN DITCH	ESCHERICHIA COLI (E. COLI)	Recreational Use (Human Health)	5A			1.3	Miles
UPPER WABASH	51201060501	Fulton	INB0651_T1005	ROBBINS DITCH - UNNAMED TRIBUTARY	BIOLOGICAL INTEGRITY	Warm Water Aquatic Life	5A			0.38	Miles
UPPER WABASH	51201060501	Fulton	INB0651_T1005	ROBBINS DITCH - UNNAMED TRIBUTARY	ESCHERICHIA COLI (E. COLI)	Recreational Use (Human Health)	5A			0.38	Miles
UPPER WABASH	51201060501	Fulton	INB0651_T1005A	ROBBINS DITCH - UNNAMED TRIBUTARY	BIOLOGICAL INTEGRITY	Warm Water Aquatic Life	5A			0.12	Miles
UPPER WABASH	51201060501	Fulton	INB0651_T1005A	ROBBINS DITCH - UNNAMED TRIBUTARY	ESCHERICHIA COLI (E. COLI)	Recreational Use (Human Health)	5A			0.12	Miles
UPPER WABASH	51201060502	Fulton	INB0652_05	MILL CREEK	BIOLOGICAL INTEGRITY	Warm Water Aquatic Life	5A			1	Miles
UPPER WABASH	51201060502	Fulton	INB0652_06	MILL CREEK	BIOLOGICAL INTEGRITY	Warm Water Aquatic Life	5A			1.28	Miles
UPPER WABASH	51201060502	Fulton	INB0652_07	MILL CREEK	BIOLOGICAL INTEGRITY	Warm Water Aquatic Life	5A			1.98	Miles
UPPER WABASH	51201060502	Fulton	INB0652_T1008	MILL CREEK - UNNAMED TRIBUTARY	BIOLOGICAL INTEGRITY	Warm Water Aquatic Life	5A			1.43	Miles
UPPER WABASH	51201060503	Fulton	INB0653_T1004	SMITH DITCH	BIOLOGICAL INTEGRITY	Warm Water Aquatic Life	5A			6.33	Miles
UPPER WABASH	51201060504	Fulton	INB0654_02	MUD CREEK	BIOLOGICAL INTEGRITY	Warm Water Aquatic Life	5A			0.51	Miles
UPPER WABASH	51201060504	Fulton	INB0654_03	MUD CREEK	BIOLOGICAL INTEGRITY	Warm Water Aquatic Life	5A			0.66	Miles
UPPER WABASH	51201060504	Fulton	INB0654_04	MUD CREEK	BIOLOGICAL INTEGRITY	Warm Water Aquatic Life	5A			2	Miles
UPPER WABASH	51201060504	Fulton	INB0654_T1001A	NEFF DITCH - UNNAMED TRIBUTARY	BIOLOGICAL INTEGRITY	Warm Water Aquatic Life	5A			1.12	Miles
UPPER WABASH	51201060504	Fulton	INB0654_T1002	BAKER DITCH	BIOLOGICAL INTEGRITY	Warm Water Aquatic Life	5A			6.14	Miles
UPPER WABASH	51201060504	Fulton	INB0654_T1003	WALTERS DITCH	BIOLOGICAL INTEGRITY	Warm Water Aquatic Life	5A			6.59	Miles
UPPER WABASH	51201060504	Fulton	INB0654_T1004	NEFF DITCH	BIOLOGICAL INTEGRITY	Warm Water Aquatic Life	5A			4.99	Miles
UPPER WABASH	51201060504	Fulton	INB0654_T1005	NEFF DITCH - UNNAMED TRIBUTARY	BIOLOGICAL INTEGRITY	Warm Water Aquatic Life	5A			4.84	Miles
UPPER WABASH	51201060504	Fulton	INB0654_T1006	WHITE DITCH	BIOLOGICAL INTEGRITY	Warm Water Aquatic Life	5A			1.77	Miles
UPPER WABASH	51201060505	Fulton	INB0655_02	WILSON DITCH	ESCHERICHIA COLI (E. COLI)	Recreational Use (Human Health)	5A			10.31	Miles
UPPER WABASH	51201060505	Fulton	INB0655_03	MUD CREEK	ESCHERICHIA COLI (E. COLI)	Recreational Use (Human Health)	5A			0.46	Miles

BASIN	HYDROLOGIC UNIT CODE		ASSESSMENT UNIT ID	ASSESSMENT UNIT NAME	PARAMETER	DESIGNATED USE	IR CATEGORY	2020 Changes - Public Notice Draft	2020 Changes -- Finalized Submittal	WATER SIZE	UNITS
UPPER WABASH	51201060507	Fulton	INB0655_04	MUD CREEK	ESCHERICHIA COLI (E. COLI)	Recreational Use (Human Health)	5A			0.21	Miles
UPPER WABASH	51201060505	Fulton	INB0655_T1001	STEINKE DITCH	ESCHERICHIA COLI (E. COLI)	Recreational Use (Human Health)	5A			1.73	Miles
UPPER WABASH	51201060505	Fulton	INB0655_T1002	ARM NO 2	ESCHERICHIA COLI (E. COLI)	Recreational Use (Human Health)	5A			2.62	Miles
UPPER WABASH	51201060505	Fulton	INB0655_T1004	KERSEY DITCH	ESCHERICHIA COLI (E. COLI)	Recreational Use (Human Health)	5A			7.41	Miles
UPPER WABASH	51201060505	Fulton	INB0655_T1005	GRUBE DITCH	ESCHERICHIA COLI (E. COLI)	Recreational Use (Human Health)	5A			8.86	Miles
UPPER WABASH	51201060506	Fulton	INB0656_02	COLLINS DITCH	ESCHERICHIA COLI (E. COLI)	Recreational Use (Human Health)	5A			1.08	Miles
UPPER WABASH	51201060506	Fulton	INB0656_03	COLLINS DITCH	ESCHERICHIA COLI (E. COLI)	Recreational Use (Human Health)	5A			3.36	Miles
UPPER WABASH	51201060506	Fulton	INB0656_T1003	COLLINS DITCH - UNNAMED TRIBUTARY	ESCHERICHIA COLI (E. COLI)	Recreational Use (Human Health)	5A			1.01	Miles
UPPER WABASH	51201060506	Fulton	INB0656_T1004	COLLINS DITCH ARM NO 2	ESCHERICHIA COLI (E. COLI)	Recreational Use (Human Health)	5A			2.85	Miles
UPPER WABASH	51201060506	Fulton	INB0656_T1005	COLLINS DITCH ARM NO 3	ESCHERICHIA COLI (E. COLI)	Recreational Use (Human Health)	5A			1.39	Miles
UPPER WABASH	51201060507	Fulton	INB0657_03	MUD CREEK	ESCHERICHIA COLI (E. COLI)	Recreational Use (Human Health)	5A			1.13	Miles
UPPER WABASH	51201060507	Fulton	INB0657_04	MUD CREEK	ESCHERICHIA COLI (E. COLI)	Recreational Use (Human Health)	5A			4.37	Miles
UPPER WABASH	51201060507	Fulton	INB0657_T1013	TILDEN DITCH	BIOLOGICAL INTEGRITY	Warm Water Aquatic Life	5A			1.67	Miles
UPPER WABASH	51201060507	Fulton	INB0657_T1014	CESSNA DITCH	ESCHERICHIA COLI (E. COLI)	Recreational Use (Human Health)	5A			3.63	Miles
UPPER WABASH	51201060509	Fulton	INB0659_01	TIPPECANOE RIVER	ESCHERICHIA COLI (E. COLI)	Recreational Use (Human Health)	5A			6.51	Miles
UPPER WABASH	51201060509	Fulton	INB0659_01	TIPPECANOE RIVER	PCBS IN FISH TISSUE	Fish Consumption	5B			6.51	Miles
UPPER WABASH	51201060509	Fulton	INB0659_04	TIPPECANOE RIVER	ESCHERICHIA COLI (E. COLI)	Recreational Use (Human Health)	5A			0.59	Miles
UPPER WABASH	51201060509	Fulton	INB0659_04	TIPPECANOE RIVER	PCBS IN FISH TISSUE	Fish Consumption	5B			0.59	Miles
UPPER WABASH	51201060509	Fulton	INB0659_05	TIPPECANOE RIVER	ESCHERICHIA COLI (E. COLI)	Recreational Use (Human Health)	5A			16.7	Miles
UPPER WABASH	51201060509	Fulton	INB0659_05	TIPPECANOE RIVER	PCBS IN FISH TISSUE	Fish Consumption	5B			16.7	Miles
UPPER WABASH	51201060509	Fulton	INB0659_T1001	MCMAHAN DITCH	ESCHERICHIA COLI (E. COLI)	Recreational Use (Human Health)	5A			6.06	Miles
UPPER WABASH	51201060509	Fulton	INB0659_T1002	BLAIR DITCH	ESCHERICHIA COLI (E. COLI)	Recreational Use (Human Health)	5A			1.85	Miles
UPPER WABASH	51201060509	Fulton	INB0659_T1005	MINNOW DITCH	ESCHERICHIA COLI (E. COLI)	Recreational Use (Human Health)	5A			2.99	Miles
UPPER WABASH	51201060509	Fulton	INB0659_T1005	MINNOW DITCH	PCBS IN FISH TISSUE	Fish Consumption	5B			2.99	Miles
UPPER WABASH	51201060509	Fulton	INB0659_T1006	ALLEN DITCH	ESCHERICHIA COLI (E. COLI)	Recreational Use (Human Health)	5A			1	Miles
UPPER WABASH	51201060509	Fulton	INB0659_T1006	ALLEN DITCH	PCBS IN FISH TISSUE	Fish Consumption	5B			1	Miles
UPPER WABASH	51201060509	Fulton	INB0659_T1007	ANDERSON LAKE OUTLET	ESCHERICHIA COLI (E. COLI)	Recreational Use (Human Health)	5A			0.82	Miles
UPPER WABASH	51201060509	Fulton	INB0659_T1007	ANDERSON LAKE OUTLET	PCBS IN FISH TISSUE	Fish Consumption	5B			0.82	Miles
UPPER WABASH	51201060601	Marshall	INB0661_02	WILSON DITCH	ESCHERICHIA COLI (E. COLI)	Recreational Use (Human Health)	5A			0.33	Miles
UPPER WABASH	51201060601	Fulton/Marshall	INB0661_03	WILSON DITCH	ESCHERICHIA COLI (E. COLI)	Recreational Use (Human Health)	5A			8.15	Miles
UPPER WABASH	51201060601	Fulton	INB0661_T1004	COLLINS DITCH	ESCHERICHIA COLI (E. COLI)	Recreational Use (Human Health)	5A			6.07	Miles
UPPER WABASH	51201060602	Starke	INB0662_02	HOUSE DITCH	BIOLOGICAL INTEGRITY	Warm Water Aquatic Life	5A			5.26	Miles
UPPER WABASH	51201060602	Starke	INB0662_02	HOUSE DITCH	DISSOLVED OXYGEN	Warm Water Aquatic Life	5A			5.26	Miles
UPPER WABASH	51201060602	Starke	INB0662_02	HOUSE DITCH	ESCHERICHIA COLI (E. COLI)	Recreational Use (Human Health)	5A			5.26	Miles
UPPER WABASH	51201060602	Starke	INB0662_03	HOUSE DITCH	BIOLOGICAL INTEGRITY	Warm Water Aquatic Life	5A			4.16	Miles
UPPER WABASH	51201060602	Starke	INB0662_03	HOUSE DITCH	DISSOLVED OXYGEN	Warm Water Aquatic Life	5A			4.16	Miles
UPPER WABASH	51201060602	Starke	INB0662_03	HOUSE DITCH	ESCHERICHIA COLI (E. COLI)	Recreational Use (Human Health)	5A			4.16	Miles
UPPER WABASH	51201060602	Starke	INB0662_T1001	MCGAFFEY BRANCH	BIOLOGICAL INTEGRITY	Warm Water Aquatic Life	5A			7.47	Miles
UPPER WABASH	51201060602	Starke	INB0662_T1004	JAMES DITCH	BIOLOGICAL INTEGRITY	Warm Water Aquatic Life	5A			2.27	Miles
UPPER WABASH	51201060602	Starke	INB0662_T1011	CHAPMAN ARM	BIOLOGICAL INTEGRITY	Warm Water Aquatic Life	5A			5.17	Miles
UPPER WABASH	51201060602	Starke	INB0662_T1012	CHAPMAN ARM	BIOLOGICAL INTEGRITY	Warm Water Aquatic Life	5A			5.12	Miles
UPPER WABASH	51201060602	Starke	INB0662_T1013	CHAPMAN ARM	BIOLOGICAL INTEGRITY	Warm Water Aquatic Life	5A			3.04	Miles
UPPER WABASH	51201060602	Starke	INB0662_T1014	HOUSE DITCH	BIOLOGICAL INTEGRITY	Warm Water Aquatic Life	5A			1.45	Miles
UPPER WABASH	51201060602	Starke	INB0662_T1014	HOUSE DITCH	DISSOLVED OXYGEN	Warm Water Aquatic Life	5A			1.45	Miles
UPPER WABASH	51201060602	Starke	INB0662_T1014	HOUSE DITCH	ESCHERICHIA COLI (E. COLI)	Recreational Use (Human Health)	5A			1.45	Miles
UPPER WABASH	51201060602	Starke	INB0662_T1015	HOUSE DITCH	BIOLOGICAL INTEGRITY	Warm Water Aquatic Life	5A			2.01	Miles
UPPER WABASH	51201060602	Starke	INB0662_T1015	HOUSE DITCH	DISSOLVED OXYGEN	Warm Water Aquatic Life	5A			2.01	Miles
UPPER WABASH	51201060602	Starke	INB0662_T1015	HOUSE DITCH	ESCHERICHIA COLI (E. COLI)	Recreational Use (Human Health)	5A			2.01	Miles
UPPER WABASH	51201060603	Fulton	INB0663_03	TIPPECANOE RIVER	ESCHERICHIA COLI (E. COLI)	Recreational Use (Human Health)	5A			7.82	Miles
UPPER WABASH	51201060603	Fulton	INB0663_03	TIPPECANOE RIVER	PCBS IN FISH TISSUE	Fish Consumption	5B			7.82	Miles
UPPER WABASH	51201060603	Fulton/Pulaski	INB0663_04	TIPPECANOE RIVER	PCBS IN FISH TISSUE	Fish Consumption	5B			4	Miles
UPPER WABASH	51201060603	Pulaski/Starke	INB0663_05	TIPPECANOE RIVER	PCBS IN FISH TISSUE	Fish Consumption	5B			7.15	Miles
UPPER WABASH	51201060603	Fulton	INB0663_T1005	TIPPECANOE RIVER - UNNAMED TRIBUTARY	ESCHERICHIA COLI (E. COLI)	Recreational Use (Human Health)	5A			2.96	Miles
UPPER WABASH	51201060603	Fulton	INB0663_T1005	TIPPECANOE RIVER - UNNAMED TRIBUTARY	PCBS IN FISH TISSUE	Fish Consumption	5B			2.96	Miles
UPPER WABASH	51201060603	Fulton	INB0663_T1006	OVERMEYER DITCH	ESCHERICHIA COLI (E. COLI)	Recreational Use (Human Health)	5A			3.09	Miles
UPPER WABASH	51201060603	Fulton	INB0663_T1006	OVERMEYER DITCH	PCBS IN FISH TISSUE	Fish Consumption	5B			3.09	Miles
UPPER WABASH	51201060603	Fulton	INB0663_T1007	TIPPECANOE RIVER - UNNAMED TRIBUTARY	ESCHERICHIA COLI (E. COLI)	Recreational Use (Human Health)	5A			1.85	Miles
UPPER WABASH	51201060603	Fulton	INB0663_T1007	TIPPECANOE RIVER - UNNAMED TRIBUTARY	PCBS IN FISH TISSUE	Fish Consumption	5B			1.85	Miles
UPPER WABASH	51201060603	Fulton	INB0663_T1007A	KING LAKE INLET	ESCHERICHIA COLI (E. COLI)	Recreational Use (Human Health)	5A			3.08	Miles
UPPER WABASH	51201060603	Fulton	INB0663_T1007A	KING LAKE INLET	PCBS IN FISH TISSUE	Fish Consumption	5B			3.08	Miles
UPPER WABASH	51201060603	Fulton/Marshall	INB0663_T1008	THOMPSON DITCH	PCBS IN FISH TISSUE	Fish Consumption	5B			1.94	Miles
UPPER WABASH	51201060603	Pulaski/Starke	INB0663_T1009	HARTZ LAKE OUTLET	PCBS IN FISH TISSUE	Fish Consumption	5B			1.5	Miles
UPPER WABASH	51201060603	Pulaski	INB0663_T1010	TIPPECANOE RIVER - UNNAMED TRIBUTARY	PCBS IN FISH TISSUE	Fish Consumption	5B			2.25	Miles
UPPER WABASH	51201060604	Pulaski	INB0664_01	TIPPECANOE RIVER	ESCHERICHIA COLI (E. COLI)	Recreational Use (Human Health)	5A			7.87	Miles
UPPER WABASH	51201060604	Pulaski	INB0664_01	TIPPECANOE RIVER	PCBS IN FISH TISSUE	Fish Consumption	5B			7.87	Miles

BASIN	HYDROLOGIC UNIT CODE		ASSESSMENT UNIT ID	ASSESSMENT UNIT NAME	PARAMETER	DESIGNATED USE	IR CATEGORY	2020 Changes - Public Notice Draft	2020 Changes -- Finalized Submittal	WATER SIZE	UNITS
UPPER WABASH	51201060604	Pulaski	INB0664_T1001	SHEUER DITCH	ESCHERICHIA COLI (E. COLI)	Recreational Use (Human Health)	5A			7.07	Miles
UPPER WABASH	51201060604	Pulaski/Starke	INB0664_T1003	TAYLOR DITCH	ESCHERICHIA COLI (E. COLI)	Recreational Use (Human Health)	5A			9.96	Miles
UPPER WABASH	51201060604	Starke	INB0664_T1004	CASTLEMAN DITCH	BIOLOGICAL INTEGRITY	Warm Water Aquatic Life	5A			8.77	Miles
UPPER WABASH	51201060604	Starke	INB0664_T1004	CASTLEMAN DITCH	DISSOLVED OXYGEN	Warm Water Aquatic Life	5A			8.77	Miles
UPPER WABASH	51201060604	Starke	INB0664_T1004	CASTLEMAN DITCH	ESCHERICHIA COLI (E. COLI)	Recreational Use (Human Health)	5A			8.77	Miles
UPPER WABASH	51201060604	Pulaski/Starke	INB0664_T1005	BARTEE DITCH	BIOLOGICAL INTEGRITY	Warm Water Aquatic Life	5A			5	Miles
UPPER WABASH	51201060604	Pulaski/Starke	INB0664_T1005	BARTEE DITCH	DISSOLVED OXYGEN	Warm Water Aquatic Life	5A			5	Miles
UPPER WABASH	51201060604	Pulaski/Starke	INB0664_T1005	BARTEE DITCH	ESCHERICHIA COLI (E. COLI)	Recreational Use (Human Health)	5A			5	Miles
UPPER WABASH	51201060604	Starke	INB0664_T1006	BARTEE DITCH	BIOLOGICAL INTEGRITY	Warm Water Aquatic Life	5A			6.01	Miles
UPPER WABASH	51201060604	Starke	INB0664_T1006	BARTEE DITCH	DISSOLVED OXYGEN	Warm Water Aquatic Life	5A			6.01	Miles
UPPER WABASH	51201060604	Starke	INB0664_T1006	BARTEE DITCH	ESCHERICHIA COLI (E. COLI)	Recreational Use (Human Health)	5A			6.01	Miles
UPPER WABASH	51201060606	Pulaski	INB0666_02	TIPPECANOE RIVER	PCBS IN FISH TISSUE	Fish Consumption	5B			5.25	Miles
UPPER WABASH	51201060606	Pulaski	INB0666_03	TIPPECANOE RIVER	PCBS IN FISH TISSUE	Fish Consumption	5B			5.03	Miles
UPPER WABASH	51201060606	Pulaski	INB0666_04	TIPPECANOE RIVER	PCBS IN FISH TISSUE	Fish Consumption	5B			5.69	Miles
UPPER WABASH	51201060607	Pulaski	INB0667_02	MARSH DITCH	ESCHERICHIA COLI (E. COLI)	Recreational Use (Human Health)	5A			7.31	Miles
UPPER WABASH	51201060607	Pulaski	INB0667_03	MARSH DITCH	ESCHERICHIA COLI (E. COLI)	Recreational Use (Human Health)	5A			4.19	Miles
UPPER WABASH	51201060607	Pulaski	INB0667_04	MARSH DITCH	ESCHERICHIA COLI (E. COLI)	Recreational Use (Human Health)	5A			3.07	Miles
UPPER WABASH	51201060608	Pulaski	INB0668_03	TIPPECANOE RIVER	ESCHERICHIA COLI (E. COLI)	Recreational Use (Human Health)	5A			2.98	Miles
UPPER WABASH	51201060608	Pulaski	INB0668_03	TIPPECANOE RIVER	PCBS IN FISH TISSUE	Fish Consumption	5B			2.98	Miles
UPPER WABASH	51201060608	Pulaski	INB0668_04	TIPPECANOE RIVER	ESCHERICHIA COLI (E. COLI)	Recreational Use (Human Health)	5A			1.54	Miles
UPPER WABASH	51201060608	Pulaski	INB0668_04	TIPPECANOE RIVER	PCBS IN FISH TISSUE	Fish Consumption	5B			1.54	Miles
UPPER WABASH	51201060608	Pulaski	INB0668_05	TIPPECANOE RIVER	ESCHERICHIA COLI (E. COLI)	Recreational Use (Human Health)	5A			1.37	Miles
UPPER WABASH	51201060608	Pulaski	INB0668_05	TIPPECANOE RIVER	PCBS IN FISH TISSUE	Fish Consumption	5B			1.37	Miles
UPPER WABASH	51201060608	Pulaski	INB0668_06	TIPPECANOE RIVER	ESCHERICHIA COLI (E. COLI)	Recreational Use (Human Health)	5A			0.85	Miles
UPPER WABASH	51201060608	Pulaski	INB0668_06	TIPPECANOE RIVER	PCBS IN FISH TISSUE	Fish Consumption	5B			0.85	Miles
UPPER WABASH	51201060608	Pulaski	INB0668_07	TIPPECANOE RIVER	ESCHERICHIA COLI (E. COLI)	Recreational Use (Human Health)	5A			7.21	Miles
UPPER WABASH	51201060608	Pulaski	INB0668_07	TIPPECANOE RIVER	PCBS IN FISH TISSUE	Fish Consumption	5B			7.21	Miles
UPPER WABASH	51201060608	Pulaski	INB0668_T1008	LEIDENDECKER DITCH	ESCHERICHIA COLI (E. COLI)	Recreational Use (Human Health)	5A			5.2	Miles
UPPER WABASH	51201060608	Pulaski	INB0668_T1008	LEIDENDECKER DITCH	PCBS IN FISH TISSUE	Fish Consumption	5B			5.2	Miles
UPPER WABASH	51201060702	Fulton	INB0672_01	MILL CREEK	ESCHERICHIA COLI (E. COLI)	Recreational Use (Human Health)	5A			8.91	Miles
UPPER WABASH	51201060702	Fulton	INB0672_T1010	OLMSTEAD DITCH	ESCHERICHIA COLI (E. COLI)	Recreational Use (Human Health)	5A			3.96	Miles
UPPER WABASH	51201060702	Fulton	INB0672_T1011	CONN DITCH	ESCHERICHIA COLI (E. COLI)	Recreational Use (Human Health)	5A			2.08	Miles
UPPER WABASH	51201060702	Fulton	INB0672_T1012	DEWEESE DITCH	ESCHERICHIA COLI (E. COLI)	Recreational Use (Human Health)	5A			2.78	Miles
UPPER WABASH	51201060702	Fulton	INB0672_T1013	CALLAHAN DITCH	ESCHERICHIA COLI (E. COLI)	Recreational Use (Human Health)	5A			3.76	Miles
UPPER WABASH	51201060704	Pulaski	INB0675_01	MILL CREEK	ESCHERICHIA COLI (E. COLI)	Recreational Use (Human Health)	5A			3.04	Miles
UPPER WABASH	51201060705	Pulaski	INB0675_T1005	MILL CREEK-UNNAMED TRIBUTARY	ESCHERICHIA COLI (E. COLI)	Recreational Use (Human Health)	5A			1.17	Miles
UPPER WABASH	51201060705	Pulaski	INB0675_T1006	GRAFFIS DITCH	ESCHERICHIA COLI (E. COLI)	Recreational Use (Human Health)	5A			4.56	Miles
UPPER WABASH	51201060705	Pulaski	INB0675_T1007	PRATHER DITCH	ESCHERICHIA COLI (E. COLI)	Recreational Use (Human Health)	5A			12.9	Miles
UPPER WABASH	51201060801	Fulton	INB0681_T1002	TRAVERS DITCH	BIOLOGICAL INTEGRITY	Warm Water Aquatic Life	5A			2.24	Miles
UPPER WABASH	51201060801	Fulton	INB0681_T1002	TRAVERS DITCH	ESCHERICHIA COLI (E. COLI)	Recreational Use (Human Health)	5A			2.24	Miles
UPPER WABASH	51201060803	Cass	INB0683_03	LITTLE INDIAN CREEK	BIOLOGICAL INTEGRITY	Warm Water Aquatic Life	5A			6.27	Miles
UPPER WABASH	51201060803	Cass	INB0683_03	LITTLE INDIAN CREEK	ESCHERICHIA COLI (E. COLI)	Recreational Use (Human Health)	5A			6.27	Miles
UPPER WABASH	51201060805	Pulaski/White	INB0685_02	INDIAN CREEK	ESCHERICHIA COLI (E. COLI)	Recreational Use (Human Health)	5A			8.75	Miles
UPPER WABASH	51201060805	Pulaski/White	INB0685_03	INDIAN CREEK	ESCHERICHIA COLI (E. COLI)	Recreational Use (Human Health)	5A			6.11	Miles
UPPER WABASH	51201060805	Cass/Pulaski	INB0685_T1006	WISELY DITCH	ESCHERICHIA COLI (E. COLI)	Recreational Use (Human Health)	5A			2.76	Miles
UPPER WABASH	51201060901	Pulaski	INB0691_02	AGNEW DITCH	ESCHERICHIA COLI (E. COLI)	Recreational Use (Human Health)	5A			5.16	Miles
UPPER WABASH	51201060901	Pulaski	INB0691_03	AGNEW DITCH	ESCHERICHIA COLI (E. COLI)	Recreational Use (Human Health)	5A			6.82	Miles
UPPER WABASH	51201060901	Pulaski	INB0691_04	AGNEW DITCH	ESCHERICHIA COLI (E. COLI)	Recreational Use (Human Health)	5A			1.2	Miles
UPPER WABASH	51201060901	Pulaski	INB0691_05	AGNEW DITCH	ESCHERICHIA COLI (E. COLI)	Recreational Use (Human Health)	5A			1.28	Miles
UPPER WABASH	51201060901	Pulaski	INB0691_T1005	AGNEW BRANCH	ESCHERICHIA COLI (E. COLI)	Recreational Use (Human Health)	5A			10.35	Miles
UPPER WABASH	51201060901	Pulaski	INB0691_T1006	AGNEW BRANCH	ESCHERICHIA COLI (E. COLI)	Recreational Use (Human Health)	5A			1.77	Miles
UPPER WABASH	51201060901	Pulaski	INB0691_T1007	AGNEW BRANCH	ESCHERICHIA COLI (E. COLI)	Recreational Use (Human Health)	5A			2.78	Miles
UPPER WABASH	51201060901	Pulaski	INB0691_T1009	PIFER DITCH	ESCHERICHIA COLI (E. COLI)	Recreational Use (Human Health)	5A			2.1	Miles
UPPER WABASH	51201060901	Pulaski	INB0691_T1011	MOSS DITCH	ESCHERICHIA COLI (E. COLI)	Recreational Use (Human Health)	5A			8.49	Miles
UPPER WABASH	51201060901	Pulaski	INB0691_T1011A	MOSS DITCH	ESCHERICHIA COLI (E. COLI)	Recreational Use (Human Health)	5A			0.59	Miles
UPPER WABASH	51201060901	Pulaski	INB0691_T1012	SMITH DITCH	ESCHERICHIA COLI (E. COLI)	Recreational Use (Human Health)	5A			8.43	Miles
UPPER WABASH	51201060901	Pulaski	INB0691_T1013	SMITH DITCH - UNNAMED TRIBUTARY	ESCHERICHIA COLI (E. COLI)	Recreational Use (Human Health)	5A			3.36	Miles
UPPER WABASH	51201060902	Pulaski	INB0692_01	MUD CREEK	BIOLOGICAL INTEGRITY	Warm Water Aquatic Life	5A			14.13	Miles
UPPER WABASH	51201060902	Pulaski	INB0692_T1004	HOFFMAN DITCH	BIOLOGICAL INTEGRITY	Warm Water Aquatic Life	5A			5.8	Miles
UPPER WABASH	51201060903	Pulaski	INB0693_03	TIPPECANOE RIVER	PCBS IN FISH TISSUE	Fish Consumption	5B			5.26	Miles
UPPER WABASH	51201060903	Pulaski	INB0693_04	TIPPECANOE RIVER	PCBS IN FISH TISSUE	Fish Consumption	5B			2.19	Miles
UPPER WABASH	51201060903	Pulaski	INB0693_05	TIPPECANOE RIVER	BIOLOGICAL INTEGRITY	Warm Water Aquatic Life	5A			2.44	Miles
UPPER WABASH	51201060903	Pulaski	INB0693_05	TIPPECANOE RIVER	PCBS IN FISH TISSUE	Fish Consumption	5B			2.44	Miles
UPPER WABASH	51201060903	Pulaski	INB0693_06	TIPPECANOE RIVER	BIOLOGICAL INTEGRITY	Warm Water Aquatic Life	5A			1.7	Miles
UPPER WABASH	51201060903	Pulaski	INB0693_06	TIPPECANOE RIVER	PCBS IN FISH TISSUE	Fish Consumption	5B			1.7	Miles

BASIN	HYDROLOGIC UNIT CODE		ASSESSMENT UNIT ID	ASSESSMENT UNIT NAME	PARAMETER	DESIGNATED USE	IR CATEGORY	2020 Changes - Public Notice Draft	2020 Changes -- Finalized Submittal	WATER SIZE	UNITS
UPPER WABASH	51201060903	Pulaski	INB0693_T1001	GISE DITCH	ESCHERICHIA COLI (E. COLI)	Recreational Use (Human Health)	5A			4.36	Miles
UPPER WABASH	51201060904	Pulaski	INB0694_02	TIPPECANOE RIVER	PCBS IN FISH TISSUE	Fish Consumption	5B			0.59	Miles
UPPER WABASH	51201060904	Pulaski	INB0694_03	TIPPECANOE RIVER	PCBS IN FISH TISSUE	Fish Consumption	5B			2.97	Miles
UPPER WABASH	51201061001	Starke	INB06A1_02	SCHOLTZ DITCH	ESCHERICHIA COLI (E. COLI)	Recreational Use (Human Health)	5A			5.29	Miles
UPPER WABASH	51201061001	Pulaski/Starke	INB06A1_03	SCHOLTZ DITCH	ESCHERICHIA COLI (E. COLI)	Recreational Use (Human Health)	5A			4.7	Miles
UPPER WABASH	51201061001	Pulaski	INB06A1_04	SCHOLTZ DITCH	ESCHERICHIA COLI (E. COLI)	Recreational Use (Human Health)	5A			7.02	Miles
UPPER WABASH	51201061001	Pulaski	INB06A1_05	SCHOLTZ DITCH	ESCHERICHIA COLI (E. COLI)	Recreational Use (Human Health)	5A			3.22	Miles
UPPER WABASH	51201061001	Pulaski	INB06A1_06	SCHOLTZ DITCH	ESCHERICHIA COLI (E. COLI)	Recreational Use (Human Health)	5A			4.28	Miles
UPPER WABASH	51201061001	Starke	INB06A1_T1001	WEST ARM	ESCHERICHIA COLI (E. COLI)	Recreational Use (Human Health)	5A			7.86	Miles
UPPER WABASH	51201061001	Pulaski	INB06A1_T1002	SCHOLTZ DITCH - UNNAMED TRIBUTARY	ESCHERICHIA COLI (E. COLI)	Recreational Use (Human Health)	5A			4.09	Miles
UPPER WABASH	51201061001	Pulaski	INB06A1_T1003	ECKERT DITCH	ESCHERICHIA COLI (E. COLI)	Recreational Use (Human Health)	5A			9.23	Miles
UPPER WABASH	51201061001	Pulaski	INB06A1_T1004	SELMER DITCH	ESCHERICHIA COLI (E. COLI)	Recreational Use (Human Health)	5A			2.78	Miles
UPPER WABASH	51201061001	Pulaski	INB06A1_T1006	STROMBERG-TETZLOFF DITCH	ESCHERICHIA COLI (E. COLI)	Recreational Use (Human Health)	5A			12.32	Miles
UPPER WABASH	51201061001	Pulaski	INB06A1_T1007	MCCAULIFF DITCH	ESCHERICHIA COLI (E. COLI)	Recreational Use (Human Health)	5A			3.63	Miles
UPPER WABASH	51201061001	Pulaski/Starke	INB06A1_T1008	STEFFEL DITCH	BIOLOGICAL INTEGRITY	Warm Water Aquatic Life	5A			7.46	Miles
UPPER WABASH	51201061001	Pulaski/Starke	INB06A1_T1008	STEFFEL DITCH	ESCHERICHIA COLI (E. COLI)	Recreational Use (Human Health)	5A			7.46	Miles
UPPER WABASH	51201061002	Starke	INB06A2_04	BIG MONON DITCH	ESCHERICHIA COLI (E. COLI)	Recreational Use (Human Health)	5A			7.31	Miles
UPPER WABASH	51201061002	Pulaski	INB06A2_05	BIG MONON DITCH	ESCHERICHIA COLI (E. COLI)	Recreational Use (Human Health)	5A			9.91	Miles
UPPER WABASH	51201061002	Pulaski	INB06A2_06	BIG MONON DITCH	ESCHERICHIA COLI (E. COLI)	Recreational Use (Human Health)	5A			7.5	Miles
UPPER WABASH	51201061002	Pulaski	INB06A2_07	BIG MONON DITCH	ESCHERICHIA COLI (E. COLI)	Recreational Use (Human Health)	5A			4.44	Miles
UPPER WABASH	51201061002	Pulaski/Starke	INB06A2_T1005	SHARP DITCH	ESCHERICHIA COLI (E. COLI)	Recreational Use (Human Health)	5A			8.19	Miles
UPPER WABASH	51201061002	Pulaski/Starke	INB06A2_T1006	BIG MONON DITCH - UNNAMED TRIBUTARY	ESCHERICHIA COLI (E. COLI)	Recreational Use (Human Health)	5A			6.96	Miles
UPPER WABASH	51201061002	Pulaski	INB06A2_T1007	BIG MONON DITCH - UNNAMED TRIBUTARY	ESCHERICHIA COLI (E. COLI)	Recreational Use (Human Health)	5A			6.73	Miles
UPPER WABASH	51201061002	Pulaski	INB06A2_T1010	DRESSLER DITCH	ESCHERICHIA COLI (E. COLI)	Recreational Use (Human Health)	5A			14.03	Miles
UPPER WABASH	51201061002	Pulaski	INB06A2_T1011	BIG MONON DITCH - UNNAMED TRIBUTARY	ESCHERICHIA COLI (E. COLI)	Recreational Use (Human Health)	5A			4.23	Miles
UPPER WABASH	51201061002	Pulaski	INB06A2_T1012	EMMETT DITCH - UNNAMED TRIBUTARY	ESCHERICHIA COLI (E. COLI)	Recreational Use (Human Health)	5A			9.82	Miles
UPPER WABASH	51201061002	Pulaski	INB06A2_T1013	EMMET DITCH	ESCHERICHIA COLI (E. COLI)	Recreational Use (Human Health)	5A			11.3	Miles
UPPER WABASH	51201061003	Pulaski	INB06A3_02	BIG MONON DITCH	ESCHERICHIA COLI (E. COLI)	Recreational Use (Human Health)	5A			5.73	Miles
UPPER WABASH	51201061003	Pulaski	INB06A3_T1001	THOMPSON DITCH	ESCHERICHIA COLI (E. COLI)	Recreational Use (Human Health)	5A			18.42	Miles
UPPER WABASH	51201061003	Pulaski	INB06A3_T1002	THOMPSON DITCH - UNNAMED TRIBUTARY	ESCHERICHIA COLI (E. COLI)	Recreational Use (Human Health)	5A			3.53	Miles
UPPER WABASH	51201061003	Pulaski	INB06A3_T1003	HUNTER BRANCH	ESCHERICHIA COLI (E. COLI)	Recreational Use (Human Health)	5A			5.05	Miles
UPPER WABASH	51201061003	Pulaski	INB06A3_T1004	THOMPSON DITCH - UNNAMED TRIBUTARY	ESCHERICHIA COLI (E. COLI)	Recreational Use (Human Health)	5A			3.12	Miles
UPPER WABASH	51201061003	Pulaski	INB06A3_T1005	THOMPSON BRANCH	ESCHERICHIA COLI (E. COLI)	Recreational Use (Human Health)	5A			1.97	Miles
UPPER WABASH	51201061003	Pulaski	INB06A3_T1006	STELTER DITCH	ESCHERICHIA COLI (E. COLI)	Recreational Use (Human Health)	5A			2.58	Miles
UPPER WABASH	51201061003	Pulaski	INB06A3_T1007	KOEPKE DITCH	ESCHERICHIA COLI (E. COLI)	Recreational Use (Human Health)	5A			4.51	Miles
UPPER WABASH	51201061003	Pulaski	INB06A3_T1008	BIG MONON DITCH	ESCHERICHIA COLI (E. COLI)	Recreational Use (Human Health)	5A			3.1	Miles
UPPER WABASH	51201061004	Pulaski	INB06A4_01	BIG MONON DITCH	ESCHERICHIA COLI (E. COLI)	Recreational Use (Human Health)	5A			1.23	Miles
UPPER WABASH	51201061004	Pulaski	INB06A4_T1001	LIZENRY DITCH	ESCHERICHIA COLI (E. COLI)	Recreational Use (Human Health)	5A			11.68	Miles
UPPER WABASH	51201061004	Pulaski	INB06A4_T1005	LINCOLN DITCH	BIOLOGICAL INTEGRITY	Warm Water Aquatic Life	5A			7.64	Miles
UPPER WABASH	51201061004	Pulaski	INB06A4_T1005	LINCOLN DITCH	DISSOLVED OXYGEN	Warm Water Aquatic Life	5A			7.64	Miles
UPPER WABASH	51201061004	Pulaski	INB06A4_T1005	LINCOLN DITCH	ESCHERICHIA COLI (E. COLI)	Recreational Use (Human Health)	5A			7.64	Miles
UPPER WABASH	51201061004	Pulaski	INB06A4_T1005	LINCOLN DITCH	NUTRIENTS	Warm Water Aquatic Life	5A			7.64	Miles
UPPER WABASH	51201061004	Pulaski	INB06A4_T1006	LINCOLN DITCH	BIOLOGICAL INTEGRITY	Warm Water Aquatic Life	5A			8.19	Miles
UPPER WABASH	51201061004	Pulaski	INB06A4_T1006	LINCOLN DITCH	DISSOLVED OXYGEN	Warm Water Aquatic Life	5A			8.19	Miles
UPPER WABASH	51201061004	Pulaski	INB06A4_T1006	LINCOLN DITCH	ESCHERICHIA COLI (E. COLI)	Recreational Use (Human Health)	5A			8.19	Miles
UPPER WABASH	51201061004	Pulaski	INB06A4_T1006	LINCOLN DITCH	NUTRIENTS	Warm Water Aquatic Life	5A			8.19	Miles
UPPER WABASH	51201061004	Pulaski	INB06A4_T1007	LINCOLN DITCH	BIOLOGICAL INTEGRITY	Warm Water Aquatic Life	5A			5.5	Miles
UPPER WABASH	51201061004	Pulaski	INB06A4_T1007	LINCOLN DITCH	DISSOLVED OXYGEN	Warm Water Aquatic Life	5A			5.5	Miles
UPPER WABASH	51201061004	Pulaski	INB06A4_T1007	LINCOLN DITCH	ESCHERICHIA COLI (E. COLI)	Recreational Use (Human Health)	5A			5.5	Miles
UPPER WABASH	51201061004	Pulaski	INB06A4_T1007	LINCOLN DITCH	NUTRIENTS	Warm Water Aquatic Life	5A			5.5	Miles
UPPER WABASH	51201061004	Pulaski	INB06A4_T1008	FRITZ DITCH	BIOLOGICAL INTEGRITY	Warm Water Aquatic Life	5A			4.99	Miles
UPPER WABASH	51201061004	Pulaski	INB06A4_T1008	FRITZ DITCH	DISSOLVED OXYGEN	Warm Water Aquatic Life	5A			4.99	Miles
UPPER WABASH	51201061004	Pulaski	INB06A4_T1008	FRITZ DITCH	ESCHERICHIA COLI (E. COLI)	Recreational Use (Human Health)	5A			4.99	Miles
UPPER WABASH	51201061004	Pulaski	INB06A4_T1008	FRITZ DITCH	NUTRIENTS	Warm Water Aquatic Life	5A			4.99	Miles
UPPER WABASH	51201061005	Jasper/Pulaski	INB06A5_02	ANTRIUM DTICH	ESCHERICHIA COLI (E. COLI)	Recreational Use (Human Health)	5A			10.39	Miles
UPPER WABASH	51201061005	Pulaski	INB06A5_03	ANTRIUM DTICH	ESCHERICHIA COLI (E. COLI)	Recreational Use (Human Health)	5A			3.27	Miles
UPPER WABASH	51201061005	Pulaski	INB06A5_04	ANTRIUM DTICH	ESCHERICHIA COLI (E. COLI)	Recreational Use (Human Health)	5A			1.28	Miles
UPPER WABASH	51201061005	Pulaski	INB06A5_T1001	ANTRIM DITCH - UNNAMED TRIBUTARY	ESCHERICHIA COLI (E. COLI)	Recreational Use (Human Health)	5A			5.58	Miles
UPPER WABASH	51201061005	Jasper/Pulaski	INB06A5_T1002	ANTRIM DITCH - UNAMED TRIBUTARY	ESCHERICHIA COLI (E. COLI)	Recreational Use (Human Health)	5A			11.95	Miles
UPPER WABASH	51201061005	Jasper/Pulaski	INB06A5_T1003	ANTRIM DITCH - UNNAMED TRIBUTARY	ESCHERICHIA COLI (E. COLI)	Recreational Use (Human Health)	5A			3.98	Miles
UPPER WABASH	51201061005	Pulaski	INB06A5_T1005	MADAUS DITCH	ESCHERICHIA COLI (E. COLI)	Recreational Use (Human Health)	5A			5.19	Miles
UPPER WABASH	51201061005	Pulaski	INB06A5_T1006	COX DITCH	ESCHERICHIA COLI (E. COLI)	Recreational Use (Human Health)	5A			2.14	Miles
UPPER WABASH	51201061005	Pulaski	INB06A5_T1008	STUMP DITCH	ESCHERICHIA COLI (E. COLI)	Recreational Use (Human Health)	5A			9.15	Miles
UPPER WABASH	51201061005	Pulaski	INB06A5_T1009	WACKNITZ DITCH	ESCHERICHIA COLI (E. COLI)	Recreational Use (Human Health)	5A			5.45	Miles
UPPER WABASH	51201061005	Pulaski	INB06A5_T1010	STUMP DITCH - UNNAMED TRIBUTARY	ESCHERICHIA COLI (E. COLI)	Recreational Use (Human Health)	5A			2.56	Miles

BASIN	HYDROLOGIC UNIT CODE		ASSESSMENT UNIT ID	ASSESSMENT UNIT NAME	PARAMETER	DESIGNATED USE	IR CATEGORY	2020 Changes - Public Notice Draft	2020 Changes -- Finalized Submittal	WATER SIZE	UNITS
UPPER WABASH	51201061005	Pulaski	INB06A5_T1011	DUNKER DITCH	ESCHERICHIA COLI (E. COLI)	Recreational Use (Human Health)	5A			3.83	Miles
UPPER WABASH	51201061005	Pulaski	INB06A5_T1012	ENDER DITCH	ESCHERICHIA COLI (E. COLI)	Recreational Use (Human Health)	5A			7.75	Miles
UPPER WABASH	51201061005	Pulaski	INB06A5_T1013	SHEDROW DITCH	ESCHERICHIA COLI (E. COLI)	Recreational Use (Human Health)	5A			3.57	Miles
UPPER WABASH	51201061005	Pulaski	INB06A5_T1014	WILLS DITCH	ESCHERICHIA COLI (E. COLI)	Recreational Use (Human Health)	5A			4.1	Miles
UPPER WABASH	51201061005	Pulaski	INB06A5_T1015	AMORE DITCH	ESCHERICHIA COLI (E. COLI)	Recreational Use (Human Health)	5A			1.88	Miles
UPPER WABASH	51201061006	Jasper/Pulaski	INB06A6_02	MOSLEY DITCH	ESCHERICHIA COLI (E. COLI)	Recreational Use (Human Health)	5A			9.12	Miles
UPPER WABASH	51201061006	Pulaski	INB06A6_03	MOSLEY DITCH	ESCHERICHIA COLI (E. COLI)	Recreational Use (Human Health)	5A			2.22	Miles
UPPER WABASH	51201061006	Jasper/Pulaski	INB06A6_T1001	HANSELL DITCH	BIOLOGICAL INTEGRITY	Warm Water Aquatic Life	5A			11.15	Miles
UPPER WABASH	51201061006	Jasper/Pulaski	INB06A6_T1001	HANSELL DITCH	ESCHERICHIA COLI (E. COLI)	Recreational Use (Human Health)	5A			11.15	Miles
UPPER WABASH	51201061006	Jasper/Pulaski	INB06A6_T1002	MOSLEY BRANCH	ESCHERICHIA COLI (E. COLI)	Recreational Use (Human Health)	5A			9.16	Miles
UPPER WABASH	51201061007	Pulaski	INB06A7_01	BIG MONON DITCH	ESCHERICHIA COLI (E. COLI)	Recreational Use (Human Health)	5A			8.33	Miles
UPPER WABASH	51201061007	Pulaski	INB06A7_T1001	TIEDE DITCH	ESCHERICHIA COLI (E. COLI)	Recreational Use (Human Health)	5A			3.34	Miles
UPPER WABASH	51201061007	Pulaski	INB06A7_T1002	BIG MONON DITCH - UNNAMED TRIBUTARY	ESCHERICHIA COLI (E. COLI)	Recreational Use (Human Health)	5A			2.36	Miles
UPPER WABASH	51201061007	Pulaski	INB06A7_T1003	STEIN DITCH	ESCHERICHIA COLI (E. COLI)	Recreational Use (Human Health)	5A			11.19	Miles
UPPER WABASH	51201061007	Pulaski	INB06A7_T1004	MALCHOW DITCH	ESCHERICHIA COLI (E. COLI)	Recreational Use (Human Health)	5A			1.4	Miles
UPPER WABASH	51201061007	Pulaski	INB06A7_T1007	BIG MONON DITCH-UNNAMED TRIBUTARY	ESCHERICHIA COLI (E. COLI)	Recreational Use (Human Health)	5A			2.29	Miles
UPPER WABASH	51201061007	Pulaski	INB06A7_T1010	HUBBELL DITCH	ESCHERICHIA COLI (E. COLI)	Recreational Use (Human Health)	5A			2.6	Miles
UPPER WABASH	51201061008	Pulaski/White	INB06A8_01	BIG MONON DITCH	BIOLOGICAL INTEGRITY	Warm Water Aquatic Life	5A			13.63	Miles
UPPER WABASH	51201061008	Pulaski/White	INB06A8_01	BIG MONON DITCH	ESCHERICHIA COLI (E. COLI)	Recreational Use (Human Health)	5A			13.63	Miles
UPPER WABASH	51201061008	Pulaski	INB06A8_T1001	BIG MONON DITCH-UNNAMED TRIBUTARY	BIOLOGICAL INTEGRITY	Warm Water Aquatic Life	5A			3.05	Miles
UPPER WABASH	51201061008	Pulaski	INB06A8_T1001	BIG MONON DITCH-UNNAMED TRIBUTARY	ESCHERICHIA COLI (E. COLI)	Recreational Use (Human Health)	5A			3.05	Miles
UPPER WABASH	51201061008	Pulaski	INB06A8_T1002	BIG MONON DITCH-UNNAMED TRIBUTARY	BIOLOGICAL INTEGRITY	Warm Water Aquatic Life	5A			1.24	Miles
UPPER WABASH	51201061008	Pulaski	INB06A8_T1002	BIG MONON DITCH-UNNAMED TRIBUTARY	ESCHERICHIA COLI (E. COLI)	Recreational Use (Human Health)	5A			1.24	Miles
UPPER WABASH	51201061008	Pulaski	INB06A8_T1003	BIG MONON DITCH-UNNAMED TRIBUTARY	BIOLOGICAL INTEGRITY	Warm Water Aquatic Life	5A			2.04	Miles
UPPER WABASH	51201061008	Pulaski	INB06A8_T1003	BIG MONON DITCH-UNNAMED TRIBUTARY	ESCHERICHIA COLI (E. COLI)	Recreational Use (Human Health)	5A			2.04	Miles
UPPER WABASH	51201061101	Jasper/White	INB06B1_02	MCKILLIP DITCH	BIOLOGICAL INTEGRITY	Warm Water Aquatic Life	5A			18.57	Miles
UPPER WABASH	51201061101	Jasper/White	INB06B1_02	MCKILLIP DITCH	DISSOLVED OXYGEN	Warm Water Aquatic Life	5A			18.57	Miles
UPPER WABASH	51201061101	Jasper/White	INB06B1_02	MCKILLIP DITCH	ESCHERICHIA COLI (E. COLI)	Recreational Use (Human Health)	5A			18.57	Miles
UPPER WABASH	51201061101	Jasper/White	INB06B1_02	MCKILLIP DITCH	NUTRIENTS	Warm Water Aquatic Life	5A			18.57	Miles
UPPER WABASH	51201061101	White	INB06B1_03	MCKILLIP DITCH	BIOLOGICAL INTEGRITY	Warm Water Aquatic Life	5A			4.56	Miles
UPPER WABASH	51201061101	White	INB06B1_03	MCKILLIP DITCH	DISSOLVED OXYGEN	Warm Water Aquatic Life	5A			4.56	Miles
UPPER WABASH	51201061101	White	INB06B1_03	MCKILLIP DITCH	ESCHERICHIA COLI (E. COLI)	Recreational Use (Human Health)	5A			4.56	Miles
UPPER WABASH	51201061101	White	INB06B1_03	MCKILLIP DITCH	NUTRIENTS	Warm Water Aquatic Life	5A			4.56	Miles
UPPER WABASH	51201061101	White	INB06B1_04	MCKILLIP DITCH	BIOLOGICAL INTEGRITY	Warm Water Aquatic Life	5A			2.23	Miles
UPPER WABASH	51201061101	White	INB06B1_04	MCKILLIP DITCH	DISSOLVED OXYGEN	Warm Water Aquatic Life	5A			2.23	Miles
UPPER WABASH	51201061101	White	INB06B1_04	MCKILLIP DITCH	ESCHERICHIA COLI (E. COLI)	Recreational Use (Human Health)	5A			2.23	Miles
UPPER WABASH	51201061101	White	INB06B1_04	MCKILLIP DITCH	NUTRIENTS	Warm Water Aquatic Life	5A			2.23	Miles
UPPER WABASH	51201061201	Pulaski/White	INB06C1_01	TIPPECANOE RIVER	PCBS IN FISH TISSUE	Fish Consumption	5B			7.98	Miles
UPPER WABASH	51201061201	Pulaski	INB06C1_T1001	SWINGLE DITCH	ESCHERICHIA COLI (E. COLI)	Recreational Use (Human Health)	5A			13.53	Miles
UPPER WABASH	51201061201	Pulaski	INB06C1_T1005	WELTZIN DITCH	BIOLOGICAL INTEGRITY	Warm Water Aquatic Life	5A			5.81	Miles
UPPER WABASH	51201061201	Pulaski	INB06C1_T1006	WELTZIN DITCH	BIOLOGICAL INTEGRITY	Warm Water Aquatic Life	5A			14.36	Miles
UPPER WABASH	51201061201	Pulaski	INB06C1_T1007	WELTZIN DITCH - UNNAMED TRIBUTARY	BIOLOGICAL INTEGRITY	Warm Water Aquatic Life	5A			4.27	Miles
UPPER WABASH	51201061201	Pulaski	INB06C1_T1008	WELTZIN DITCH - UNNAMED TRIBUTARY	BIOLOGICAL INTEGRITY	Warm Water Aquatic Life	5A			2.53	Miles
UPPER WABASH	51201061201	White	INB06C1_T1009	ACKERMAN DITCH	BIOLOGICAL INTEGRITY	Warm Water Aquatic Life	5A			11.58	Miles
UPPER WABASH	51201061201	White	INB06C1_T1010	HEADLEE DITCH	BIOLOGICAL INTEGRITY	Warm Water Aquatic Life	5A			6.4	Miles
UPPER WABASH	51201061202	White	INB06C2_01	TIPPECANOE RIVER	PCBS IN FISH TISSUE	Fish Consumption	5B			5.63	Miles
UPPER WABASH	51201061202	Pulaski/White	INB06C2_T1002	HARP DITCH - UNNAMED TRIBUTARY	ESCHERICHIA COLI (E. COLI)	Recreational Use (Human Health)	5A			4.82	Miles
UPPER WABASH	51201061202	White	INB06C2_T1003	TIPPECANOE RIVER - UNNAMED TRIBUTARY	ESCHERICHIA COLI (E. COLI)	Recreational Use (Human Health)	5A			9.91	Miles
UPPER WABASH	51201061202	White	INB06C2_T1004	TIPPECANOE RIVER - UNNAMED TRIBUTARY	ESCHERICHIA COLI (E. COLI)	Recreational Use (Human Health)	5A			3.7	Miles
UPPER WABASH	51201061202	Pulaski/White	INB06C2_T1005	HARP DITCH	ESCHERICHIA COLI (E. COLI)	Recreational Use (Human Health)	5A			12.06	Miles
UPPER WABASH	51201061202	Pulaski	INB06C2_T1006	HARP DITCH - UNNAMED TRIBUTARY	ESCHERICHIA COLI (E. COLI)	Recreational Use (Human Health)	5A			2.95	Miles
UPPER WABASH	51201061202	Pulaski/White	INB06C2_T1007	HARP DITCH - UNNAMED TRIBUTARY	ESCHERICHIA COLI (E. COLI)	Recreational Use (Human Health)	5A			3.49	Miles
UPPER WABASH	51201061204	White	INB06C4_01	HOAGLAND DITCH	ESCHERICHIA COLI (E. COLI)	Recreational Use (Human Health)	5A			8.79	Miles
UPPER WABASH	51201061207	White	INB06C7_02	HONEY CREEK	BIOLOGICAL INTEGRITY	Warm Water Aquatic Life	5A			4.16	Miles
UPPER WABASH	51201061207	White	INB06C7_02	HONEY CREEK	MERCURY IN FISH TISSUE	Fish Consumption	5B			4.16	Miles
UPPER WABASH	51201061207	White	INB06C7_03	HONEY CREEK	BIOLOGICAL INTEGRITY	Warm Water Aquatic Life	5A			1.28	Miles
UPPER WABASH	51201061207	White	INB06C7_03	HONEY CREEK	MERCURY IN FISH TISSUE	Fish Consumption	5B			1.28	Miles
UPPER WABASH	51201061207	White	INB06C7_04	HONEY CREEK	BIOLOGICAL INTEGRITY	Warm Water Aquatic Life	5A			3	Miles
UPPER WABASH	51201061207	White	INB06C7_04	HONEY CREEK	MERCURY IN FISH TISSUE	Fish Consumption	5B			3	Miles
UPPER WABASH	51201061207	White	INB06C7_05	HONEY CREEK	BIOLOGICAL INTEGRITY	Warm Water Aquatic Life	5A			4.85	Miles
UPPER WABASH	51201061207	White	INB06C7_05	HONEY CREEK	MERCURY IN FISH TISSUE	Fish Consumption	5B			4.85	Miles
UPPER WABASH	51201061207	White	INB06C7_06	HONEY CREEK	BIOLOGICAL INTEGRITY	Warm Water Aquatic Life	5A			2.08	Miles
UPPER WABASH	51201061207	White	INB06C7_06	HONEY CREEK	MERCURY IN FISH TISSUE	Fish Consumption	5B			2.08	Miles
UPPER WABASH	51201061207	White	INB06C7_07	HONEY CREEK	BIOLOGICAL INTEGRITY	Warm Water Aquatic Life	5A			2.47	Miles
UPPER WABASH	51201061207	White	INB06C7_07	HONEY CREEK	MERCURY IN FISH TISSUE	Fish Consumption	5B			2.47	Miles

BASIN	HYDROLOGIC UNIT CODE		ASSESSMENT UNIT ID	ASSESSMENT UNIT NAME	PARAMETER	DESIGNATED USE	IR CATEGORY	2020 Changes - Public Notice Draft	2020 Changes -- Finalized Submittal	WATER SIZE	UNITS
UPPER WABASH	51201061207	White	INB06C7_08	HONEY CREEK	BIOLOGICAL INTEGRITY	Warm Water Aquatic Life	5A			4.42	Miles
UPPER WABASH	51201061207	White	INB06C7_08	HONEY CREEK	MERCURY IN FISH TISSUE	Fish Consumption	5B			4.42	Miles
UPPER WABASH	51201061207	White	INB06C7_T1002	HONEY CREEK - UNNAMED TRIBUTARY	BIOLOGICAL INTEGRITY	Warm Water Aquatic Life	5A			3.94	Miles
UPPER WABASH	51201061207	White	INB06C7_T1002	HONEY CREEK - UNNAMED TRIBUTARY	MERCURY IN FISH TISSUE	Fish Consumption	5B			3.94	Miles
UPPER WABASH	51201061207	White	INB06C7_T1003	HONEY CREEK	BIOLOGICAL INTEGRITY	Warm Water Aquatic Life	5A			2.33	Miles
UPPER WABASH	51201061207	White	INB06C7_T1003	HONEY CREEK	MERCURY IN FISH TISSUE	Fish Consumption	5B			2.33	Miles
UPPER WABASH	51201061207	White	INB06C7_T1004	HONEY CREEK	BIOLOGICAL INTEGRITY	Warm Water Aquatic Life	5A			1.18	Miles
UPPER WABASH	51201061207	White	INB06C7_T1004	HONEY CREEK	MERCURY IN FISH TISSUE	Fish Consumption	5B			1.18	Miles
UPPER WABASH	51201061207	White	INB06C7_T1012	HANCOCK DITCH	BIOLOGICAL INTEGRITY	Warm Water Aquatic Life	5A			1.81	Miles
UPPER WABASH	51201061207	White	INB06C7_T1012	HANCOCK DITCH	MERCURY IN FISH TISSUE	Fish Consumption	5B			1.81	Miles
UPPER WABASH	51201061207	White	INB06C7_T1013	HONEY CREEK - UNNAMED TRIBUTARY	BIOLOGICAL INTEGRITY	Warm Water Aquatic Life	5A			1.3	Miles
UPPER WABASH	51201061207	White	INB06C7_T1013	HONEY CREEK - UNNAMED TRIBUTARY	MERCURY IN FISH TISSUE	Fish Consumption	5B			1.3	Miles
UPPER WABASH	51201061207	White	INB06C7_T1014	HONEY CREEK	BIOLOGICAL INTEGRITY	Warm Water Aquatic Life	5A			3.82	Miles
UPPER WABASH	51201061207	White	INB06C7_T1014	HONEY CREEK	MERCURY IN FISH TISSUE	Fish Consumption	5B			3.82	Miles
UPPER WABASH	51201061208	White	INB06C8_02	TIPPECANOE RIVER	NUTRIENTS	Warm Water Aquatic Life	5A			2.57	Miles
UPPER WABASH	51201061208	White	INB06C8_02	TIPPECANOE RIVER	PCBS IN FISH TISSUE	Fish Consumption	5B			2.57	Miles
UPPER WABASH	51201061208	White	INB06C8_03	TIPPECANOE RIVER	NUTRIENTS	Warm Water Aquatic Life	5A			1.26	Miles
UPPER WABASH	51201061208	White	INB06C8_03	TIPPECANOE RIVER	PCBS IN FISH TISSUE	Fish Consumption	5B			1.26	Miles
UPPER WABASH	51201061208	White	INB06C8_T1006	WILLIAMS DITCH	NUTRIENTS	Warm Water Aquatic Life	5A			1.89	Miles
UPPER WABASH	51201061208	White	INB06C8_T1006	WILLIAMS DITCH	PCBS IN FISH TISSUE	Fish Consumption	5B			1.89	Miles
UPPER WABASH	51201061208	White	INB06C8_T1007	TIPPECANOE RIVER - UNNAMED TRIBUTARY	NUTRIENTS	Warm Water Aquatic Life	5A			0.48	Miles
UPPER WABASH	51201061208	White	INB06C8_T1007	TIPPECANOE RIVER - UNNAMED TRIBUTARY	PCBS IN FISH TISSUE	Fish Consumption	5B			0.48	Miles
UPPER WABASH	51201061208	White	INB06C8_T1008	TIPPECANOE RIVER - UNNAMED TRIBUTARY	NUTRIENTS	Warm Water Aquatic Life	5A			1.87	Miles
UPPER WABASH	51201061208	White	INB06C8_T1008	TIPPECANOE RIVER - UNNAMED TRIBUTARY	PCBS IN FISH TISSUE	Fish Consumption	5B			1.87	Miles
UPPER WABASH	51201061301	White	INB06D1_03	PIKE CREEK	ESCHERICHIA COLI (E. COLI)	Recreational Use (Human Health)	5A			6.96	Miles
UPPER WABASH	51201061301	White	INB06D1_04	PIKE CREEK	ESCHERICHIA COLI (E. COLI)	Recreational Use (Human Health)	5A			5.91	Miles
UPPER WABASH	51201061301	White	INB06D1_05	PIKE CREEK	ESCHERICHIA COLI (E. COLI)	Recreational Use (Human Health)	5A			5.51	Miles
UPPER WABASH	51201061304	White	INB06D4_02	`TIPPECANOE RIVER	PCBS IN FISH TISSUE	Fish Consumption	5B			2.94	Miles
UPPER WABASH	51201061304	White	INB06D4_03	TIPPECANOE RIVER	PCBS IN FISH TISSUE	Fish Consumption	5B			1.42	Miles
UPPER WABASH	51201061304	White	INB06D4_T1007	TIPPECANOE RIVER - UNNAMED TRIBUTARY	PCBS IN FISH TISSUE	Fish Consumption	5B			2.02	Miles
UPPER WABASH	51201061304	White	INB06D4_T1008	LAKE FREEMAN INLET	PCBS IN FISH TISSUE	Fish Consumption	5B			0.43	Miles
UPPER WABASH	51201061305	White	INB06D5_02	BIG CREEK	ESCHERICHIA COLI (E. COLI)	Recreational Use (Human Health)	5A			3.2	Miles
UPPER WABASH	51201061305	Carroll/White	INB06D5_03	BIG CREEK	ESCHERICHIA COLI (E. COLI)	Recreational Use (Human Health)	5A			9.76	Miles
UPPER WABASH	51201061305	White	INB06D5_T1001	BIG CREEK - UNNAMED TRIBUTARY	ESCHERICHIA COLI (E. COLI)	Recreational Use (Human Health)	5A			1.76	Miles
UPPER WABASH	51201061306	White	INB06D6_03	SPRING CREEK	ESCHERICHIA COLI (E. COLI)	Recreational Use (Human Health)	5A			9.39	Miles
UPPER WABASH	51201061306	White	INB06D6_04	SPRING CREEK	ESCHERICHIA COLI (E. COLI)	Recreational Use (Human Health)	5A			1.62	Miles
UPPER WABASH	51201061306	Carroll/White	INB06D6_05	SPRING CREEK	ESCHERICHIA COLI (E. COLI)	Recreational Use (Human Health)	5A			2.82	Miles
UPPER WABASH	51201061306	White	INB06D6_T1001	EMRGE DITCH	ESCHERICHIA COLI (E. COLI)	Recreational Use (Human Health)	5A			3.53	Miles
UPPER WABASH	51201061306	White	INB06D6_T1001A	EMERGE DITCH - UNNAMED TRIBUTARY	ESCHERICHIA COLI (E. COLI)	Recreational Use (Human Health)	5A			1.59	Miles
UPPER WABASH	51201061307	White	INB06D7_T1001	MYERS DITCH	BIOLOGICAL INTEGRITY	Warm Water Aquatic Life	5A			7.32	Miles
UPPER WABASH	51201061307	White	INB06D7_T1001	MYERS DITCH	DISSOLVED OXYGEN	Warm Water Aquatic Life	5A			7.32	Miles
UPPER WABASH	51201061309	Carroll	INB06D9_02	TIPPECANOE RIVER	PCBS IN FISH TISSUE	Fish Consumption	5B			2.69	Miles
UPPER WABASH	51201061309	Carroll	INB06D9_03	TIPPECANOE RIVER	PCBS IN FISH TISSUE	Fish Consumption	5B			1.86	Miles
UPPER WABASH	51201061309	Carroll	INB06D9_04	TIPPECANOE RIVER	PCBS IN FISH TISSUE	Fish Consumption	5B			3.46	Miles
UPPER WABASH	51201061309	Carroll	INB06D9_05	TIPPECANOE RIVER	PCBS IN FISH TISSUE	Fish Consumption	5B			1.02	Miles
UPPER WABASH	51201061309	Carroll	INB06D9_06	TIPPECANOE RIVER	PCBS IN FISH TISSUE	Fish Consumption	5B			2.45	Miles
UPPER WABASH	51201061309	Carroll/White	INB06D9_07	TIPPECANOE RIVER	PCBS IN FISH TISSUE	Fish Consumption	5B			2.47	Miles
UPPER WABASH	51201061309	Carroll/White	INB06D9_08	TIPPECANOE RIVER	PCBS IN FISH TISSUE	Fish Consumption	5B			4.71	Miles
UPPER WABASH	51201061309	Carroll/Tippecanoe/White	INB06D9_09	TIPPECANOE RIVER	PCBS IN FISH TISSUE	Fish Consumption	5B			4.04	Miles
UPPER WABASH	51201061309	Tippecanoe	INB06D9_10	TIPPECANOE RIVER	PCBS IN FISH TISSUE	Fish Consumption	5B			1.87	Miles
UPPER WABASH	51201061309	Tippecanoe	INB06D9_11	TIPPECANOE RIVER	PCBS IN FISH TISSUE	Fish Consumption	5B			3.12	Miles
UPPER WABASH	51201061309	Tippecanoe	INB06D9_11A	TIPPECANOE RIVER	PCBS IN FISH TISSUE	Fish Consumption	5B			0.56	Miles
UPPER WABASH	51201061309	Carroll	INB06D9_T1001	TIPPECANOE RIVER - UNNAMED TRIBUTARY	PCBS IN FISH TISSUE	Fish Consumption	5B			2.24	Miles
UPPER WABASH	51201060103	Noble/Whitley	INB06P1001_00	CROOKED LAKE	BIOLOGICAL INTEGRITY	Warm Water Aquatic Life	5A			206	Acres
UPPER WABASH	51201060105	Kosciusko	INB06P1002_00	TIPPECANOE LAKE	BIOLOGICAL INTEGRITY	Warm Water Aquatic Life	5A			768	Acres
UPPER WABASH	51201060202	Kosciusko	INB06P1005_00	PIKE LAKE	PCBS IN FISH TISSUE	Fish Consumption	5B			203	Acres
UPPER WABASH	51201060202	Kosciusko	INB06P1005_00	PIKE LAKE	PHOSPHORUS, TOTAL	Recreational Use (Human Health)	5A			203	Acres
UPPER WABASH	51201060203	Kosciusko	INB06P1007_00	WINONA LAKE	PCBS IN FISH TISSUE	Fish Consumption	5B			562	Acres
UPPER WABASH	51201060205	Kosciusko	INB06P1008_00	CENTER LAKE	PHOSPHORUS, TOTAL	Recreational Use (Human Health)	5A			120	Acres
UPPER WABASH	51201060502	Fulton	INB06P1016_00	MANITOU, LAKE	PHOSPHORUS, TOTAL	Recreational Use (Human Health)	5A			1156	Acres
UPPER WABASH	51201061104	White	INB06P1033_00	SHAFER, LAKE	ESCHERICHIA COLI (E. COLI)	Recreational Use (Human Health)	5A			1281	Acres
UPPER WABASH	51201060104	Kosciusko	INB06P1035_00	LITTLE BARBEE LAKE	MERCURY IN FISH TISSUE	Fish Consumption	5B			74	Acres
UPPER WABASH	51201060105	Kosciusko	INB06P1046_00	BACKWATER	PHOSPHORUS, TOTAL	Recreational Use (Human Health)	5A			140	Acres
UPPER WABASH	51201060103	Noble	INB06P1048_00	BAUGHER LAKE	PHOSPHORUS, TOTAL	Recreational Use (Human Health)	5A			32	Acres
UPPER WABASH	51201060103	Noble	INB06P1049_00	BIG LAKE	PHOSPHORUS, TOTAL	Recreational Use (Human Health)	5A			228	Acres

BASIN	HYDROLOGIC UNIT CODE		ASSESSMENT UNIT ID	ASSESSMENT UNIT NAME	PARAMETER	DESIGNATED USE	IR CATEGORY	2020 Changes - Public Notice Draft	2020 Changes -- Finalized Submittal	WATER SIZE	UNITS
UPPER WABASH	51201060104	Kosciusko	INB06P1050_00	BIG BARBEE LAKE	PHOSPHORUS, TOTAL	Recreational Use (Human Health)	5A			304	Acres
UPPER WABASH	51201060103	Whitley	INB06P1053_00	GOOSE LAKE	PHOSPHORUS, TOTAL	Recreational Use (Human Health)	5A			84	Acres
UPPER WABASH	51201060105	Kosciusko	INB06P1056_00	JAMES LAKE	BIOLOGICAL INTEGRITY	Warm Water Aquatic Life	5A			282	Acres
UPPER WABASH	51201060103	Whitley	INB06P1059_00	LITTLE CROOKED LAKE	PHOSPHORUS, TOTAL	Recreational Use (Human Health)	5A			13	Acres
UPPER WABASH	51201060103	Noble/Whitley	INB06P1060_00	LOON LAKE	PHOSPHORUS, TOTAL	Recreational Use (Human Health)	5A			222	Acres
UPPER WABASH	51201060105	Kosciusko	INB06P1063_00	OSWEGO LAKE	BIOLOGICAL INTEGRITY	Warm Water Aquatic Life	5A			83	Acres
UPPER WABASH	51201060104	Kosciusko	INB06P1067_00	SECHRIST LAKE	BIOLOGICAL INTEGRITY	Warm Water Aquatic Life	5A			105	Acres
UPPER WABASH	51201060101	Whitley	INB06P1069_00	TROY CEDAR LAKE	PHOSPHORUS, TOTAL	Recreational Use (Human Health)	5A			93	Acres
UPPER WABASH	51201060202	Kosciusko	INB06P1071_00	LITTLE CHAPMAN LAKE	PHOSPHORUS, TOTAL	Recreational Use (Human Health)	5A			177	Acres
UPPER WABASH	51201060202	Kosciusko	INB06P1072_00	LITTLE PIKE LAKE	PHOSPHORUS, TOTAL	Recreational Use (Human Health)	5A			25	Acres
UPPER WABASH	51201060301	Kosciusko	INB06P1073_00	CALDWELL LAKE	PHOSPHORUS, TOTAL	Recreational Use (Human Health)	5A			45	Acres
UPPER WABASH	51201060303	Kosciusko	INB06P1077_00	PALESTINE LAKE	PCBS IN FISH TISSUE	Fish Consumption	5B			290	Acres
UPPER WABASH	51201060303	Kosciusko	INB06P1077_00	PALESTINE LAKE	PHOSPHORUS, TOTAL	Recreational Use (Human Health)	5A			290	Acres
UPPER WABASH	51201060403	Kosciusko	INB06P1078_00	BEAVER DAM LAKE	PHOSPHORUS, TOTAL	Recreational Use (Human Health)	5A			146	Acres
UPPER WABASH	51201060503	Fulton	INB06P1086_00	SOUTH MUD LAKE	PHOSPHORUS, TOTAL	Recreational Use (Human Health)	5A			94	Acres
UPPER WABASH	51201060605	Fulton/Pulaski	INB06P1090_00	BRUCE LAKE	PHOSPHORUS, TOTAL	Recreational Use (Human Health)	5A			245	Acres
UPPER WABASH	51201061304	Carroll/White	INB06P1092_00	FREEMAN, LAKE	PCBS IN FISH TISSUE	Fish Consumption	5B			1547	Acres
UPPER WABASH	51201060103	Noble	INB06P1100_00	CRANE LAKE	PHOSPHORUS, TOTAL	Recreational Use (Human Health)	5A			26	Acres
UPPER WABASH	51201070103	Tipton	INB0713_01	TURKEY CREEK	DISSOLVED OXYGEN	Warm Water Aquatic Life	5A			4.96	Miles
UPPER WABASH	51201070103	Tipton	INB0713_01	TURKEY CREEK	NUTRIENTS	Warm Water Aquatic Life	5A			4.96	Miles
UPPER WABASH	51201070103	Tipton	INB0713_T1001	ASKERN DITCH	ESCHERICHIA COLI (E. COLI)	Recreational Use (Human Health)	4A	MOVE (Cat 5 to Cat4A) - Moved from Cat 5 to Cat 4A based on U.S. EPA comments c		7.0922	Miles
UPPER WABASH	51201070103	Tipton	INB0713_T1002	RODGERS DITCH	ESCHERICHIA COLI (E. COLI)	Recreational Use (Human Health)	4A	MOVE (Cat 5 to Cat4A) - Moved from Cat 5 to Cat 4A based on U.S. EPA comments c		1.3885	Miles
UPPER WABASH	51201070103	Tipton	INB0713_T1004	TURKEY CREEK - UNNAMED TRIBUTARY	ESCHERICHIA COLI (E. COLI)	Recreational Use (Human Health)	5A			4.65	Miles
UPPER WABASH	51201070103	White	INB0713_T1005	ROUND PRAIRIE DITCH	ESCHERICHIA COLI (E. COLI)	Recreational Use (Human Health)	4A	MOVE (Cat 5 to Cat4A) - Moved from Cat 5 to Cat 4A based on U.S. EPA comments c		7.1	Miles
UPPER WABASH	51201070103	White	INB0713_T1006	ROUND PRAIRIE DITCH	ESCHERICHIA COLI (E. COLI)	Recreational Use (Human Health)	4A	MOVE (Cat 5 to Cat4A) - Moved from Cat 5 to Cat 4A based on U.S. EPA comments c		1.22	Miles
UPPER WABASH	51201070104	Grant	INB0714_T1005	WILDCAT CREEK - UNNAMED TRIBUTARY	ESCHERICHIA COLI (E. COLI)	Recreational Use (Human Health)	5A			3.25	Miles
UPPER WABASH	51201070104	Grant/Howard/Madison/Tipton	INB0714_T1007	WILDCAT CREEK - UNNAMED TRIBUTARY	ESCHERICHIA COLI (E. COLI)	Recreational Use (Human Health)	5A			7.17	Miles
UPPER WABASH	051201070106	Howard/Tipton	INB0716_T1002	WILDCAT CREEK - UNNAMED TRIBUTARY	ESCHERICHIA COLI (E. COLI)	Recreational Use (Human Health)	4A	MOVE (Cat 5 to Cat4A) - Moved from Cat 5 to Cat 4A based on U.S. EPA comments c		4.56	Miles
UPPER WABASH	051201070106	Howard/Tipton	INB0716_T1003	WILDCAT CREEK - UNNAMED TRIBUTARY	ESCHERICHIA COLI (E. COLI)	Recreational Use (Human Health)	4A	MOVE (Cat 5 to Cat4A) - Moved from Cat 5 to Cat 4A based on U.S. EPA comments c		2.45	Miles
UPPER WABASH	051201070106	Howard/Tipton	INB0716_T1004	WILDCAT CREEK - UNNAMED TRIBUTARY	ESCHERICHIA COLI (E. COLI)	Recreational Use (Human Health)	4A	MOVE (Cat 5 to Cat4A) - Moved from Cat 5 to Cat 4A based on U.S. EPA comments c		2.84	Miles
UPPER WABASH	051201070107	Howard	INB0717_T1009	WILDCAT CREEK - UNNAMED TRIBUTARY	ESCHERICHIA COLI (E. COLI)	Recreational Use (Human Health)	4A	MOVE (Cat 5 to Cat4A) - Moved from Cat 5 to Cat 4A based on U.S. EPA comments c		5.59	Miles
UPPER WABASH	051201070107	Howard	INB0717_T1010	MOON BARCLEY DITCH	ESCHERICHIA COLI (E. COLI)	Recreational Use (Human Health)	4A	MOVE (Cat 5 to Cat4A) - Moved from Cat 5 to Cat 4A based on U.S. EPA comments c		3.9851	Miles
UPPER WABASH	051201070107	Howard	INB0717_T1011	WILDCAT CREEK - UNNAMED TRIBUTARY	ESCHERICHIA COLI (E. COLI)	Recreational Use (Human Health)	4A	MOVE (Cat 5 to Cat4A) - Moved from Cat 5 to Cat 4A based on U.S. EPA comments c		2.93	Miles
UPPER WABASH	51201070108	Howard	INB0718_03	KOKOMO CREEK	PCBS IN FISH TISSUE	Fish Consumption	5B			11.31	Miles
UPPER WABASH	51201070108	Howard	INB0718_04	KOKOMO CREEK	PCBS IN FISH TISSUE	Fish Consumption	5B			5.43	Miles
UPPER WABASH	51201070108	Howard	INB0718_05	KOKOMO CREEK	PCBS IN FISH TISSUE	Fish Consumption	5B			0.22	Miles
UPPER WABASH	51201070108	Howard	INB0718_T1006	KOKOMO CREEK - UNNAMED TRIBUTARY	ESCHERICHIA COLI (E. COLI)	Recreational Use (Human Health)	4A	MOVE (Cat 5 to Cat4A) - Moved from Cat 5 to Cat 4A based on U.S. EPA comments c		4.1	Miles
UPPER WABASH	51201070108	Howard	INB0718_T1009	KOKOMO CREEK - UNNAMED TRIBUTARY	PCBS IN FISH TISSUE	Fish Consumption	5B			1.2	Miles
UPPER WABASH	51201070109	Howard	INB0719_03	WILDCAT CREEK	PCBS IN FISH TISSUE	Fish Consumption	5B			2.82	Miles
UPPER WABASH	51201070109	Howard	INB0719_04	WILDCAT CREEK	PCBS IN FISH TISSUE	Fish Consumption	5B			4.86	Miles
UPPER WABASH	51201070109	Howard	INB0719_05	WILDCAT CREEK (PWS)	PCBS IN FISH TISSUE	Fish Consumption	5B			0.2	Miles
UPPER WABASH	51201070109	Howard	INB0719_T1004	COPPER DITCH	PCBS IN FISH TISSUE	Fish Consumption	5B			0.75	Miles
UPPER WABASH	51201070202	Carroll/Clinton	INB0722_01A	UNNAMED STREAM (CLINTON-CARROLL COUNTY	ESCHERICHIA COLI (E. COLI)	Recreational Use (Human Health)	5A			1.3	Miles
UPPER WABASH	51201070202	Carroll/Clinton	INB0722_T1010	WILDCAT CREEK, MIDDLE FORK-UNNAMED TRIBU	ESCHERICHIA COLI (E. COLI)	Recreational Use (Human Health)	5A			2.43	Miles
UPPER WABASH	51201070202	Carroll/Clinton	INB0722_T1011	WILDCAT CREEK, MIDDLE FORK-UNNAMED TRIBU	ESCHERICHIA COLI (E. COLI)	Recreational Use (Human Health)	5A			2.54	Miles
UPPER WABASH	51201070202	Carroll	INB0722_T1013	MIDDLE FORK BRANCH-SCOFIELD DITCH	DISSOLVED OXYGEN	Warm Water Aquatic Life	5A			2.32	Miles
UPPER WABASH	51201070204	Carroll	INB0724_T1001	WILDCAT CREEK, MIDDLE FORK - UNNAMED TRIB	ESCHERICHIA COLI (E. COLI)	Recreational Use (Human Health)	5A			1.19	Miles
UPPER WABASH	51201070205	Clinton/Tippecanoe	INB0725_01	WILDCAT CREEK, MIDDLE FORK	PCBS IN FISH TISSUE	Fish Consumption	5B			5.03	Miles
UPPER WABASH	51201070205	Tippecanoe	INB0725_02	WILDCAT CREEK, MIDDLE FORK	PCBS IN FISH TISSUE	Fish Consumption	5B			8.73	Miles
UPPER WABASH	51201070205	Tippecanoe	INB0725_02A	WILDCAT CREEK, MIDDLE FORK - UNNAMED TRIB	PCBS IN FISH TISSUE	Fish Consumption	5B			0.34	Miles
UPPER WABASH	51201070205	Clinton	INB0725_T1012	WILDCAT CREEK - UNNAMED TRIBUTARY	PCBS IN FISH TISSUE	Fish Consumption	5B			3.5	Miles
UPPER WABASH	51201070205	Clinton	INB0725_T1013	DUNK CREEK	PCBS IN FISH TISSUE	Fish Consumption	5B			7.29	Miles
UPPER WABASH	51201070301	Clinton/Tipton	INB0731_02	MOTT DITCH	AMMONIA, UN-IONIZED	Warm Water Aquatic Life	5A			2.52	Miles
UPPER WABASH	51201070301	Clinton/Tipton	INB0731_02	MOTT DITCH	CHLORIDE	Warm Water Aquatic Life	5A			2.52	Miles
UPPER WABASH	51201070301	Clinton/Tipton	INB0731_02	MOTT DITCH	DISSOLVED OXYGEN	Warm Water Aquatic Life	5A			2.52	Miles
UPPER WABASH	51201070301	Clinton	INB0731_03	SWAMP CREEK	AMMONIA, UN-IONIZED	Warm Water Aquatic Life	5A			6.59	Miles
UPPER WABASH	51201070301	Clinton	INB0731_03	SWAMP CREEK	CHLORIDE	Warm Water Aquatic Life	2	DELIST (Cat5A to Cat2) - Recent data indicates applicable water quality criteria are b		6.59	Miles
UPPER WABASH	51201070301	Clinton	INB0731_03	SWAMP CREEK	DISSOLVED OXYGEN	Warm Water Aquatic Life	2	DELIST (Cat5A to Cat2) - Recent data indicates applicable water quality criteria are b		6.59	Miles
UPPER WABASH	51201070302	Tipton	INB0732_02	SHANTY CREEK	DISSOLVED OXYGEN	Warm Water Aquatic Life	5A			4.88	Miles
UPPER WABASH	51201070302	Tipton	INB0732_02	SHANTY CREEK	NUTRIENTS	Warm Water Aquatic Life	2	DELIST (Cat5A to Cat2) - Recent data indicates applicable water quality criteria are b		4.88	Miles
UPPER WABASH	51201070302	Clinton	INB0732_03	KILMORE CREEK	DISSOLVED OXYGEN	Warm Water Aquatic Life	5A			5.68	Miles
UPPER WABASH	51201070302	Clinton	INB0732_03	KILMORE CREEK	NUTRIENTS	Warm Water Aquatic Life	2	DELIST (Cat4A to Cat2) - Recent data indicates applicable water quality criteria are b		5.68	Miles
UPPER WABASH	51201070302	Clinton	INB0732_T1003	COLLIER DITCH	DISSOLVED OXYGEN	Warm Water Aquatic Life	2	DELIST (Cat4A to Cat2) - Recent data indicates applicable water quality criteria are b		2.13	Miles
UPPER WABASH	51201070302	Clinton	INB0732_T1003	COLLIER DITCH	NUTRIENTS	Warm Water Aquatic Life	2	DELIST (Cat4A to Cat2) - Recent data indicates applicable water quality criteria are b		2.13	Miles
UPPER WABASH	51201070304	Clinton	INB0734_03	WILDCAT CREEK, SOUTH FORK	DISSOLVED OXYGEN	Warm Water Aquatic Life	5A			10.89	Miles

BASIN	HYDROLOGIC UNIT CODE		ASSESSMENT UNIT ID	ASSESSMENT UNIT NAME	PARAMETER	DESIGNATED USE	IR CATEGORY	2020 Changes - Public Notice Draft	2020 Changes -- Finalized Submittal	WATER SIZE	UNITS
UPPER WABASH	51201070304	Clinton	INB0734_03	WILDCAT CREEK, SOUTH FORK	PCBS IN FISH TISSUE	Fish Consumption	5B			10.89	Miles
UPPER WABASH	51201070304	Clinton	INB0734_04	TALBERT DITCH	DISSOLVED OXYGEN	Warm Water Aquatic Life	5A			7.05	Miles
UPPER WABASH	51201070307	Clinton	INB0737_T1008	LICK RUN	BIOLOGICAL INTEGRITY	Warm Water Aquatic Life	5A			3.7	Miles
UPPER WABASH	51201070307	Clinton	INB0737_T1008	LICK RUN	DISSOLVED OXYGEN	Warm Water Aquatic Life	5A			3.7	Miles
UPPER WABASH	51201070307	Clinton	INB0737_T1009	LICK RUN	BIOLOGICAL INTEGRITY	Warm Water Aquatic Life	5A			3.97	Miles
UPPER WABASH	51201070307	Clinton	INB0737_T1009	LICK RUN	DISSOLVED OXYGEN	Warm Water Aquatic Life	5A			3.97	Miles
UPPER WABASH	51201070308	Clinton	INB0738_03	WILDCAT CREEK, SOUTH FORK - UNNAMED TRIBU	PCBS IN FISH TISSUE	Fish Consumption	5B			2.12	Miles
UPPER WABASH	51201070308	Clinton	INB0738_04	WILDCAT CREEK, SOUTH FORK	ESCHERICHIA COLI (E. COLI)	Recreational Use (Human Health)	5A			2.85	Miles
UPPER WABASH	51201070308	Clinton	INB0738_04	WILDCAT CREEK, SOUTH FORK	PCBS IN FISH TISSUE	Fish Consumption	5B			2.85	Miles
UPPER WABASH	51201070308	Clinton	INB0738_05	WILDCAT CREEK, SOUTH FORK	ESCHERICHIA COLI (E. COLI)	Recreational Use (Human Health)	5A			4.02	Miles
UPPER WABASH	51201070308	Clinton	INB0738_05	WILDCAT CREEK, SOUTH FORK	PCBS IN FISH TISSUE	Fish Consumption	5B			4.02	Miles
UPPER WABASH	51201070308	Clinton	INB0738_06	WILDCAT CREEK, SOUTH FORK	ESCHERICHIA COLI (E. COLI)	Recreational Use (Human Health)	5A			8.28	Miles
UPPER WABASH	51201070308	Clinton	INB0738_06	WILDCAT CREEK, SOUTH FORK	PCBS IN FISH TISSUE	Fish Consumption	5B			8.28	Miles
UPPER WABASH	51201070308	Clinton	INB0738_07	WILDCAT CREEK, SOUTH FORK	PCBS IN FISH TISSUE	Fish Consumption	5B			5.09	Miles
UPPER WABASH	51201070308	Clinton	INB0738_08	WILDCAT CREEK, SOUTH FORK	ESCHERICHIA COLI (E. COLI)	Recreational Use (Human Health)	5A			9.08	Miles
UPPER WABASH	51201070308	Clinton	INB0738_08	WILDCAT CREEK, SOUTH FORK	PCBS IN FISH TISSUE	Fish Consumption	5B			9.08	Miles
UPPER WABASH	51201070309	Tippecanoe	INB0739_03	LAURAMIE CREEK	ESCHERICHIA COLI (E. COLI)	Recreational Use (Human Health)	5A			1.39	Miles
UPPER WABASH	51201070309	Tippecanoe	INB0739_04	LAURAMIE CREEK	ESCHERICHIA COLI (E. COLI)	Recreational Use (Human Health)	5A			9.2	Miles
UPPER WABASH	51201070309	Tippecanoe	INB0739_T1004	LAURAMIE CREEK - UNNAMED TRIBUTARY	ESCHERICHIA COLI (E. COLI)	Recreational Use (Human Health)	5A			1.79	Miles
UPPER WABASH	51201070310	Clinton	INB073A_02	WILDCAT CREEK, SOUTH FORK	PCBS IN FISH TISSUE	Fish Consumption	5B			7.42	Miles
UPPER WABASH	51201070310	Clinton/Tippecanoe	INB073A_03	WILDCAT CREEK, SOUTH FORK	PCBS IN FISH TISSUE	Fish Consumption	5B			7.85	Miles
UPPER WABASH	51201070310	Tippecanoe	INB073A_04	WILDCAT CREEK, SOUTH FORK	PCBS IN FISH TISSUE	Fish Consumption	5B			3.65	Miles
UPPER WABASH	51201070310	Clinton/Tippecanoe	INB073A_T1007	WILDCAT CREEK, SOUTH FORK - UNNAMED TRIBU	PCBS IN FISH TISSUE	Fish Consumption	5B			4.2	Miles
UPPER WABASH	51201070311	Tippecanoe	INB073B_03	WILDCAT CREEK, SOUTH FORK	PCBS IN FISH TISSUE	Fish Consumption	5B			12.12	Miles
UPPER WABASH	51201070311	Tippecanoe	INB073B_04	WILDCAT CREEK, SOUTH FORK	PCBS IN FISH TISSUE	Fish Consumption	5B			1.33	Miles
UPPER WABASH	51201070311	Tippecanoe	INB073B_05	WILDCAT CREEK, SOUTH FORK (OSRW)	PCBS IN FISH TISSUE	Fish Consumption	5B			2.92	Miles
UPPER WABASH	51201070311	Tippecanoe	INB073B_06	WILDCAT CREEK, SOUTH FORK (OSRW)	PCBS IN FISH TISSUE	Fish Consumption	5B			3.9	Miles
UPPER WABASH	51201070311	Tippecanoe	INB073B_07	WILDCAT CREEK, SOUTH FORK (OSRW)	PCBS IN FISH TISSUE	Fish Consumption	5B			3.6	Miles
UPPER WABASH	51201070311	Tippecanoe	INB073B_T1002	WILDCAT CREEK, SOUTH FORK - UNNAMED TRIBU	PCBS IN FISH TISSUE	Fish Consumption	5B			4.65	Miles
UPPER WABASH	51201070311	Tippecanoe	INB073B_T1003	WILDCAT CREEK, SOUTH FORK - UNNAMED TRIBU	PCBS IN FISH TISSUE	Fish Consumption	5B			0.49	Miles
UPPER WABASH	51201070311	Tippecanoe	INB073B_T1004	WILDCAT CREEK, SOUTH FORK - UNNAMED TRIBU	PCBS IN FISH TISSUE	Fish Consumption	5B			0.59	Miles
UPPER WABASH	51201070311	Tippecanoe	INB073B_T1005	WILDCAT CREEK, SOUTH FORK - UNNAMED TRIBU	PCBS IN FISH TISSUE	Fish Consumption	5B			0.67	Miles
UPPER WABASH	51201070311	Tippecanoe	INB073B_T1006	WILDCAT CREEK, SOUTH FORK - UNNAMED TRIBU	PCBS IN FISH TISSUE	Fish Consumption	5B			2.29	Miles
UPPER WABASH	51201070311	Tippecanoe	INB073B_T1007	WILDCAT CREEK, SOUTH FORK - UNNAMED TRIBU	ESCHERICHIA COLI (E. COLI)	Recreational Use (Human Health)	5A			0.72	Miles
UPPER WABASH	51201070311	Tippecanoe	INB073B_T1007	WILDCAT CREEK, SOUTH FORK - UNNAMED TRIBU	PCBS IN FISH TISSUE	Fish Consumption	5B			0.72	Miles
UPPER WABASH	51201070311	Tippecanoe	INB073B_T1008	WILDCAT CREEK, SOUTH FORK - UNNAMED TRIBU	ESCHERICHIA COLI (E. COLI)	Recreational Use (Human Health)	5A			1.51	Miles
UPPER WABASH	51201070311	Tippecanoe	INB073B_T1008	WILDCAT CREEK, SOUTH FORK - UNNAMED TRIBU	PCBS IN FISH TISSUE	Fish Consumption	5B			1.51	Miles
UPPER WABASH	51201070311	Tippecanoe	INB073B_T1009	WILDCAT CREEK, SOUTH FORK - UNNAMED TRIBU	ESCHERICHIA COLI (E. COLI)	Recreational Use (Human Health)	5A			0.53	Miles
UPPER WABASH	51201070311	Tippecanoe	INB073B_T1009	WILDCAT CREEK, SOUTH FORK - UNNAMED TRIBU	PCBS IN FISH TISSUE	Fish Consumption	5B			0.53	Miles
UPPER WABASH	51201070401	Howard/Tipton	INB0741_03	LITTLE WILDCAT CREEK, EAST FORK	PCBS IN FISH TISSUE	Fish Consumption	5B			8.43	Miles
UPPER WABASH	51201070401	Howard/Tipton	INB0741_04	LITTLE WILDCAT CREEK, WEST FORK	PCBS IN FISH TISSUE	Fish Consumption	5B			9.37	Miles
UPPER WABASH	51201070401	Tipton	INB0741_T1006	KELLY DITCH	DISSOLVED OXYGEN	Warm Water Aquatic Life	5A			2.04	Miles
UPPER WABASH	51201070401	Tipton	INB0741_T1006	KELLY DITCH	NUTRIENTS	Warm Water Aquatic Life	5A			2.04	Miles
UPPER WABASH	51201070401	Tipton	INB0741_T1006	KELLY DITCH	PCBS IN FISH TISSUE	Fish Consumption	5B			2.04	Miles
UPPER WABASH	51201070402	Howard	INB0742_05	LITTLE WILDCAT CREEK	NUTRIENTS	Warm Water Aquatic Life	5A			4.76	Miles
UPPER WABASH	51201070402	Howard	INB0742_06	LITTLE WILDCAT CREEK	ESCHERICHIA COLI (E. COLI)	Recreational Use (Human Health)	5A			2.93	Miles
UPPER WABASH	51201070402	Howard	INB0742_06	LITTLE WILDCAT CREEK	NUTRIENTS	Warm Water Aquatic Life	5A			2.93	Miles
UPPER WABASH	51201070402	Howard	INB0742_T1012	RUZICKA DRAIN	ESCHERICHIA COLI (E. COLI)	Recreational Use (Human Health)	5A			0.86	Miles
UPPER WABASH	51201070402	Howard	INB0742_T1012	RUZICKA DRAIN	NUTRIENTS	Warm Water Aquatic Life	5A			0.86	Miles
UPPER WABASH	51201070402	Howard	INB0742_T1013	LITTLE WILDCAT CREEK, EAST FORK	ESCHERICHIA COLI (E. COLI)	Recreational Use (Human Health)	5A			0.6	Miles
UPPER WABASH	51201070402	Howard	INB0742_T1013	LITTLE WILDCAT CREEK, EAST FORK	NUTRIENTS	Warm Water Aquatic Life	5A			0.6	Miles
UPPER WABASH	51201070403	Howard	INB0743_05	WILDCAT CREEK	PCBS IN FISH TISSUE	Fish Consumption	5B			4.91	Miles
UPPER WABASH	51201070403	Howard	INB0743_06	WILDCAT CREEK	PCBS IN FISH TISSUE	Fish Consumption	5B			1.99	Miles
UPPER WABASH	51201070403	Howard	INB0743_07	WILDCAT CREEK	PCBS IN FISH TISSUE	Fish Consumption	5B			6.42	Miles
UPPER WABASH	51201070404	Clinton/Howard/Tipton	INB0744_03	HONEY CREEK	BIOLOGICAL INTEGRITY	Warm Water Aquatic Life	5A			9.54	Miles
UPPER WABASH	51201070404	Howard	INB0744_04	HONEY CREEK	BIOLOGICAL INTEGRITY	Warm Water Aquatic Life	5A			2.93	Miles
UPPER WABASH	51201070405	Howard	INB0745_05	WILDCAT CREEK	PCBS IN FISH TISSUE	Fish Consumption	5B			7.48	Miles
UPPER WABASH	51201070405	Howard	INB0745_06	WILDCAT CREEK	BIOLOGICAL INTEGRITY	Warm Water Aquatic Life	5A			11.7	Miles
UPPER WABASH	51201070405	Howard	INB0745_06	WILDCAT CREEK	PCBS IN FISH TISSUE	Fish Consumption	5B			11.7	Miles
UPPER WABASH	51201070405	Howard	INB0745_T1008	WILDCAT CREEK - UNNAMED TRIBUTARY	BIOLOGICAL INTEGRITY	Warm Water Aquatic Life	5A			1.46	Miles
UPPER WABASH	51201070406	Carroll/Howard	INB0746_03	WILDCAT CREEK	PCBS IN FISH TISSUE	Fish Consumption	5B			3.31	Miles
UPPER WABASH	51201070406	Carroll	INB0746_03A	WILDCAT CREEK - UNNAMED TRIBUTARY	ESCHERICHIA COLI (E. COLI)	Recreational Use (Human Health)	4A	MOVE (Cat 5 to Cat4A) - Moved from Cat 5 to Cat 4A based on U.S. EPA comments c		0.36	Miles
UPPER WABASH	51201070406	Carroll	INB0746_03B	WILDCAT CREEK - UNNAMED TRIBUTARY	ESCHERICHIA COLI (E. COLI)	Recreational Use (Human Health)	4A	MOVE (Cat 5 to Cat4A) - Moved from Cat 5 to Cat 4A based on U.S. EPA comments c		0.79	Miles
UPPER WABASH	51201070406	Carroll	INB0746_03C	WILDCAT CREEK - UNNAMED TRIBUTARY	ESCHERICHIA COLI (E. COLI)	Recreational Use (Human Health)	4A	MOVE (Cat 5 to Cat4A) - Moved from Cat 5 to Cat 4A based on U.S. EPA comments c		0.48	Miles
UPPER WABASH	51201070407	Carroll	INB0747_02	WILDCAT CREEK (OSRW)	PCBS IN FISH TISSUE	Fish Consumption	5B			3.48	Miles

BASIN	HYDROLOGIC UNIT CODE		ASSESSMENT UNIT ID	ASSESSMENT UNIT NAME	PARAMETER	DESIGNATED USE	IR CATEGORY	2020 Changes - Public Notice Draft	2020 Changes -- Finalized Submittal	WATER SIZE	UNITS
UPPER WABASH	51201070407	Carroll	INB0747_03	WILDCAT CREEK (OSRW)	PCBS IN FISH TISSUE	Fish Consumption	5B			5.68	Miles
UPPER WABASH	51201070407	Carroll	INB0747_04	WILDCAT CREEK	ESCHERICHIA COLI (E. COLI)	Recreational Use (Human Health)	5A			7.54	Miles
UPPER WABASH	51201070407	Carroll	INB0747_04	WILDCAT CREEK	PCBS IN FISH TISSUE	Fish Consumption	5B			7.54	Miles
UPPER WABASH	51201070407	Carroll	INB0747_T1006	WILDCAT CREEK - UNNAMED TRIBUTARY	ESCHERICHIA COLI (E. COLI)	Recreational Use (Human Health)	5A			1.05	Miles
UPPER WABASH	51201070407	Carroll	INB0747_T1006	WILDCAT CREEK - UNNAMED TRIBUTARY	PCBS IN FISH TISSUE	Fish Consumption	5B			1.05	Miles
UPPER WABASH	51201070407	Carroll	INB0747_T1007	WILDCAT CREEK - UNNAMED TRIBUTARY	ESCHERICHIA COLI (E. COLI)	Recreational Use (Human Health)	5A			0.67	Miles
UPPER WABASH	51201070407	Carroll	INB0747_T1007	WILDCAT CREEK - UNNAMED TRIBUTARY	PCBS IN FISH TISSUE	Fish Consumption	5B			0.67	Miles
UPPER WABASH	51201070407	Carroll	INB0747_T1008	WILDCAT CREEK - UNNAMED TRIBUTARY	ESCHERICHIA COLI (E. COLI)	Recreational Use (Human Health)	5A			0.6	Miles
UPPER WABASH	51201070407	Carroll	INB0747_T1008	WILDCAT CREEK - UNNAMED TRIBUTARY	PCBS IN FISH TISSUE	Fish Consumption	5B			0.6	Miles
UPPER WABASH	51201070407	Carroll	INB0747_T1009	WILDCAT CREEK - UNNAMED TRIBUTARY	ESCHERICHIA COLI (E. COLI)	Recreational Use (Human Health)	5A			1.06	Miles
UPPER WABASH	51201070407	Carroll	INB0747_T1009	WILDCAT CREEK - UNNAMED TRIBUTARY	PCBS IN FISH TISSUE	Fish Consumption	5B			1.06	Miles
UPPER WABASH	51201070407	Carroll	INB0747_T1010	WILDCAT CREEK - UNNAMED TRIBUTARY	ESCHERICHIA COLI (E. COLI)	Recreational Use (Human Health)	5A			0.39	Miles
UPPER WABASH	51201070407	Carroll	INB0747_T1010	WILDCAT CREEK - UNNAMED TRIBUTARY	PCBS IN FISH TISSUE	Fish Consumption	5B			0.39	Miles
UPPER WABASH	51201070407	Carroll	INB0747_T1011	WILDCAT CREEK - UNNAMED TRIBUTARY	ESCHERICHIA COLI (E. COLI)	Recreational Use (Human Health)	5A			0.39	Miles
UPPER WABASH	51201070407	Carroll	INB0747_T1011	WILDCAT CREEK - UNNAMED TRIBUTARY	PCBS IN FISH TISSUE	Fish Consumption	5B			0.39	Miles
UPPER WABASH	51201070407	Carroll	INB0747_T1012	WILDCAT CREEK - UNNAMED TRIBUTARY	ESCHERICHIA COLI (E. COLI)	Recreational Use (Human Health)	5A			0.97	Miles
UPPER WABASH	51201070407	Carroll	INB0747_T1012	WILDCAT CREEK - UNNAMED TRIBUTARY	PCBS IN FISH TISSUE	Fish Consumption	5B			0.97	Miles
UPPER WABASH	51201070407	Carroll	INB0747_T1013	WILDCAT CREEK - UNNAMED TRIBUTARY	ESCHERICHIA COLI (E. COLI)	Recreational Use (Human Health)	5A			0.38	Miles
UPPER WABASH	51201070407	Carroll	INB0747_T1013	WILDCAT CREEK - UNNAMED TRIBUTARY	PCBS IN FISH TISSUE	Fish Consumption	5B			0.38	Miles
UPPER WABASH	51201070407	Carroll	INB0747_T1014	WILDCAT CREEK - UNNAMED TRIBUTARY	ESCHERICHIA COLI (E. COLI)	Recreational Use (Human Health)	5A			0.59	Miles
UPPER WABASH	51201070407	Carroll	INB0747_T1014	WILDCAT CREEK - UNNAMED TRIBUTARY	PCBS IN FISH TISSUE	Fish Consumption	5B			0.59	Miles
UPPER WABASH	51201070407	Carroll	INB0747_T1015	WILDCAT CREEK - UNNAMED TRIBUTARY	ESCHERICHIA COLI (E. COLI)	Recreational Use (Human Health)	5A			0.83	Miles
UPPER WABASH	51201070407	Carroll	INB0747_T1015	WILDCAT CREEK - UNNAMED TRIBUTARY	PCBS IN FISH TISSUE	Fish Consumption	5B			0.83	Miles
UPPER WABASH	51201070407	Carroll	INB0747_T1016	WILDCAT CREEK - UNNAMED TRIBUTARY	ESCHERICHIA COLI (E. COLI)	Recreational Use (Human Health)	5A			0.41	Miles
UPPER WABASH	51201070407	Carroll	INB0747_T1016	WILDCAT CREEK - UNNAMED TRIBUTARY	PCBS IN FISH TISSUE	Fish Consumption	5B			0.41	Miles
UPPER WABASH	51201070407	Carroll	INB0747_T1017	WILDCAT CREEK - UNNAMED TRIBUTARY	ESCHERICHIA COLI (E. COLI)	Recreational Use (Human Health)	5A			0.51	Miles
UPPER WABASH	51201070407	Carroll	INB0747_T1017	WILDCAT CREEK - UNNAMED TRIBUTARY	PCBS IN FISH TISSUE	Fish Consumption	5B			0.51	Miles
UPPER WABASH	51201070408	Carroll	INB0748_02	WILDCAT CREEK (OSRW)	PCBS IN FISH TISSUE	Fish Consumption	5B			5.05	Miles
UPPER WABASH	51201070408	Carroll	INB0748_03	WILDCAT CREEK (OSRW)	PCBS IN FISH TISSUE	Fish Consumption	5B			3.83	Miles
UPPER WABASH	51201070408	Carroll	INB0748_T1005	WILDCAT CREEK - UNNAMED TRIBUTARY	PCBS IN FISH TISSUE	Fish Consumption	5B			0.38	Miles
UPPER WABASH	51201070408	Carroll	INB0748_T1006	WILDCAT CREEK - UNNAMED TRIBUTARY	PCBS IN FISH TISSUE	Fish Consumption	5B			0.72	Miles
UPPER WABASH	51201070408	Carroll	INB0748_T1007	WILDCAT CREEK - UNNAMED TRIBUTARY	PCBS IN FISH TISSUE	Fish Consumption	5B			0.65	Miles
UPPER WABASH	51201070408	Carroll	INB0748_T1008	WILDCAT CREEK - UNNAMED TRIBUTARY	PCBS IN FISH TISSUE	Fish Consumption	5B			0.39	Miles
UPPER WABASH	51201070408	Carroll	INB0748_T1009	WILDCAT CREEK - UNNAMED TRIBUTARY	PCBS IN FISH TISSUE	Fish Consumption	5B			0.28	Miles
UPPER WABASH	51201070408	Carroll	INB0748_T1010	WILDCAT CREEK - UNNAMED TRIBUTARY	PCBS IN FISH TISSUE	Fish Consumption	5B			0.31	Miles
UPPER WABASH	51201070408	Carroll	INB0748_T1011	WILDCAT CREEK - UNNAMED TRIBUTARY	PCBS IN FISH TISSUE	Fish Consumption	5B			0.43	Miles
UPPER WABASH	51201070408	Carroll	INB0748_T1012	WILDCAT CREEK - UNNAMED TRIBUTARY	PCBS IN FISH TISSUE	Fish Consumption	5B			0.59	Miles
UPPER WABASH	51201070408	Carroll	INB0748_T1013	WILDCAT CREEK - UNNAMED TRIBUTARY	PCBS IN FISH TISSUE	Fish Consumption	5B			0.39	Miles
UPPER WABASH	51201070408	Carroll	INB0748_T1014	WILDCAT CREEK - UNNAMED TRIBUTARY	PCBS IN FISH TISSUE	Fish Consumption	5B			0.86	Miles
UPPER WABASH	51201070408	Carroll	INB0749_04	WILDCAT CREEK (OSRW)	PCBS IN FISH TISSUE	Fish Consumption	5B			2.23	Miles
UPPER WABASH	51201070409	Carroll	INB0749_05	WILDCAT CREEK (OSRW)	PCBS IN FISH TISSUE	Fish Consumption	5B			2.74	Miles
UPPER WABASH	51201070409	Carroll/Tippecanoe	INB0749_06	WILDCAT CREEK (OSRW)	PCBS IN FISH TISSUE	Fish Consumption	5B			2.29	Miles
UPPER WABASH	51201070409	Tippecanoe	INB0749_07	WILDCAT CREEK (OSRW)	PCBS IN FISH TISSUE	Fish Consumption	5B			3.72	Miles
UPPER WABASH	51201070409	Tippecanoe	INB0749_08	WILDCAT CREEK (OSRW)	PCBS IN FISH TISSUE	Fish Consumption	5B			4.82	Miles
UPPER WABASH	51201070409	Tippecanoe	INB0749_09	WILDCAT CREEK (OSRW)	PCBS IN FISH TISSUE	Fish Consumption	5B			3.6	Miles
UPPER WABASH	51201070409	Tippecanoe	INB0749_10	WILDCAT CREEK	PCBS IN FISH TISSUE	Fish Consumption	5B			6.08	Miles
UPPER WABASH	51201070409	Tippecanoe	INB0749_T1009	DRY RUN	PCBS IN FISH TISSUE	Fish Consumption	5B			2.11	Miles
UPPER WABASH	51201070409	Carroll	INB0749_T1010	WILDCAT CREEK - UNNAMED TRIBUTARY	PCBS IN FISH TISSUE	Fish Consumption	5B			0.74	Miles
UPPER WABASH	51201070409	Carroll	INB0749_T1011	WILDCAT CREEK - UNNAMED TRIBUTARY	PCBS IN FISH TISSUE	Fish Consumption	5B			1.2	Miles
UPPER WABASH	51201070409	Carroll	INB0749_T1012	WILDCAT CREEK - UNNAMED TRIBUTARY	PCBS IN FISH TISSUE	Fish Consumption	5B			0.89	Miles
UPPER WABASH	51201070409	Carroll	INB0749_T1013	WILDCAT CREEK - UNNAMED TRIBUTARY	PCBS IN FISH TISSUE	Fish Consumption	5B			0.75	Miles
UPPER WABASH	51201070409	Carroll	INB0749_T1014	WILDCAT CREEK - UNNAMED TRIBUTARY	PCBS IN FISH TISSUE	Fish Consumption	5B			1.6	Miles
UPPER WABASH	51201070409	Carroll	INB0749_T1015	WILDCAT CREEK - UNNAMED TRIBUTARY	PCBS IN FISH TISSUE	Fish Consumption	5B			0.78	Miles
UPPER WABASH	51201070409	Carroll	INB0749_T1016	WILDCAT CREEK - UNNAMED TRIBUTARY	PCBS IN FISH TISSUE	Fish Consumption	5B			1.17	Miles
UPPER WABASH	51201070409	Carroll	INB0749_T1017	WILDCAT CREEK - UNNAMED TRIBUTARY	PCBS IN FISH TISSUE	Fish Consumption	5B			0.62	Miles
UPPER WABASH	51201070409	Tippecanoe	INB0749_T1018	WILDCAT CREEK - UNNAMED TRIBUTARY	PCBS IN FISH TISSUE	Fish Consumption	5B			1.04	Miles
UPPER WABASH	51201070409	Tippecanoe	INB0749_T1019	WILDCAT CREEK - UNNAMED TRIBUTARY	PCBS IN FISH TISSUE	Fish Consumption	5B			0.85	Miles
UPPER WABASH	51201070409	Tippecanoe	INB0749_T1020	WILDCAT CREEK - UNNAMED TRIBUTARY	PCBS IN FISH TISSUE	Fish Consumption	5B			1.86	Miles
UPPER WABASH	51201070409	Tippecanoe	INB0749_T1021	WILDCAT CREEK - UNNAMED TRIBUTARY	PCBS IN FISH TISSUE	Fish Consumption	5B			1.82	Miles
UPPER WABASH	51201070409	Tippecanoe	INB0749_T1022	WILDCAT CREEK - UNNAMED TRIBUTARY	PCBS IN FISH TISSUE	Fish Consumption	5B			1.3	Miles
UPPER WABASH	51201070409	Tippecanoe	INB0749_T1023	WILDCAT CREEK - UNNAMED TRIBUTARY	PCBS IN FISH TISSUE	Fish Consumption	5B			0.77	Miles
UPPER WABASH	51201070409	Tippecanoe	INB0749_T1024	WILDCAT CREEK - UNNAMED TRIBUTARY	PCBS IN FISH TISSUE	Fish Consumption	5B			1.43	Miles
UPPER WABASH	51201070409	Tippecanoe	INB0749_T1025	WILDCAT CREEK - UNNAMED TRIBUTARY	PCBS IN FISH TISSUE	Fish Consumption	5B			1.74	Miles
UPPER WABASH	51201070409	Tippecanoe	INB0749_T1026	WILDCAT CREEK - UNNAMED TRIBUTARY	PCBS IN FISH TISSUE	Fish Consumption	5B			0.78	Miles
UPPER WABASH	51201070409	Tippecanoe	INB0749_T1027	WILDCAT CREEK - UNNAMED TRIBUTARY	PCBS IN FISH TISSUE	Fish Consumption	5B			0.87	Miles

BASIN	HYDROLOGIC UNIT CODE		ASSESSMENT UNIT ID	ASSESSMENT UNIT NAME	PARAMETER	DESIGNATED USE	IR CATEGORY	2020 Changes - Public Notice Draft	2020 Changes -- Finalized Submittal	WATER SIZE	UNITS
UPPER WABASH	51201070409	Tippecanoe	INB0749_T1028	WILDCAT CREEK - UNNAMED TRIBUTARY	PCBS IN FISH TISSUE	Fish Consumption	5B			1.74	Miles
UPPER WABASH	51201070409	Tippecanoe	INB0749_T1029	WILDCAT CREEK - UNNAMED TRIBUTARY	PCBS IN FISH TISSUE	Fish Consumption	5B			0.71	Miles
UPPER WABASH	51201070409	Tippecanoe	INB0749_T1030	WILDCAT CREEK - UNNAMED TRIBUTARY	PCBS IN FISH TISSUE	Fish Consumption	5B			0.95	Miles
UPPER WABASH	51201070107	Howard	INB07P1003_00	KOKOMO RESERVOIR NO. 2	ALGAE	Public Water Supply	5A			484	Acres
UPPER WABASH	51201070107	Howard	INB07P1003_00	KOKOMO RESERVOIR NO. 2	ESCHERICHIA COLI (E. COLI)	Recreational Use (Human Health)	5A			484	Acres
UPPER WABASH	51201070107	Howard	INB07P1003_00	KOKOMO RESERVOIR NO. 2	TASTE	Public Water Supply	5A			484	Acres
LOWER WABASH	51201080103	Tippecanoe	INB0813_03	WEA CREEK	ESCHERICHIA COLI (E. COLI)	Recreational Use (Human Health)	5A			7.62	Miles
LOWER WABASH	51201080104	Tippecanoe	INB0814_02	ELLIOT DITCH	BIOLOGICAL INTEGRITY	Warm Water Aquatic Life	5A			1.95	Miles
LOWER WABASH	51201080104	Tippecanoe	INB0814_02	ELLIOT DITCH	PCBS IN FISH TISSUE	Fish Consumption	5B			1.95	Miles
LOWER WABASH	51201080104	Tippecanoe	INB0814_03	ELLIOT DITCH	BIOLOGICAL INTEGRITY	Warm Water Aquatic Life	5A			0.66	Miles
LOWER WABASH	51201080104	Tippecanoe	INB0814_03	ELLIOT DITCH	PCBS IN FISH TISSUE	Fish Consumption	5B			0.66	Miles
LOWER WABASH	51201080104	Tippecanoe	INB0814_04	ELLIOT DITCH	BIOLOGICAL INTEGRITY	Warm Water Aquatic Life	5A			4.96	Miles
LOWER WABASH	51201080104	Tippecanoe	INB0814_04	ELLIOT DITCH	PCBS IN FISH TISSUE	Fish Consumption	5B			4.96	Miles
LOWER WABASH	51201080106	Tippecanoe	INB0816_02	WEA CREEK	ESCHERICHIA COLI (E. COLI)	Recreational Use (Human Health)	5A			6.21	Miles
LOWER WABASH	51201080106	Tippecanoe	INB0816_02	WEA CREEK	PCBS IN FISH TISSUE	Fish Consumption	5B			6.21	Miles
LOWER WABASH	51201080106	Tippecanoe	INB0816_02A	WEA CREEK - UNNAMED TRIBUTARY	ESCHERICHIA COLI (E. COLI)	Recreational Use (Human Health)	5A	ADDN (Cat 5A) - Previously identified impairment carried over to Category 5 from re		0.35	Miles
LOWER WABASH	51201080106	Tippecanoe	INB0816_03	WEA CREEK	ESCHERICHIA COLI (E. COLI)	Recreational Use (Human Health)	5A			8.04	Miles
LOWER WABASH	51201080106	Tippecanoe	INB0816_03	WEA CREEK	PCBS IN FISH TISSUE	Fish Consumption	5B			8.04	Miles
LOWER WABASH	51201080106	Tippecanoe	INB0816_04	WEA CREEK	ESCHERICHIA COLI (E. COLI)	Recreational Use (Human Health)	5A			5.87	Miles
LOWER WABASH	51201080106	Tippecanoe	INB0816_04	WEA CREEK	PCBS IN FISH TISSUE	Fish Consumption	5B			5.87	Miles
LOWER WABASH	51201080106	Tippecanoe	INB0816_05	WEA CREEK	ESCHERICHIA COLI (E. COLI)	Recreational Use (Human Health)	5A			0.98	Miles
LOWER WABASH	51201080106	Tippecanoe	INB0816_05	WEA CREEK	PCBS IN FISH TISSUE	Fish Consumption	5B			0.98	Miles
LOWER WABASH	51201080106	Tippecanoe	INB0816_06A	WEA CREEK - UNNAMED TRIBUTARY	ESCHERICHIA COLI (E. COLI)	Recreational Use (Human Health)	NA - AUID Retired	DELIST (Cat5A) - This AUID is retired. Parameter already listed in Category 5 under its		1	Miles
LOWER WABASH	51201080106	Tippecanoe	INB0816_T1003	DISMAL CREEK	ESCHERICHIA COLI (E. COLI)	Recreational Use (Human Health)	5A			6.18	Miles
LOWER WABASH	51201080106	Tippecanoe	INB0816_T1003	DISMAL CREEK	PCBS IN FISH TISSUE	Fish Consumption	5B			6.18	Miles
LOWER WABASH	51201080106	Tippecanoe	INB0816_T1005	KENNY DITCH	ESCHERICHIA COLI (E. COLI)	Recreational Use (Human Health)	5A			3.61	Miles
LOWER WABASH	51201080106	Tippecanoe	INB0816_T1005	KENNY DITCH	PCBS IN FISH TISSUE	Fish Consumption	5B			3.61	Miles
LOWER WABASH	51201080202	Tippecanoe	INB0822_01	BURNETTE CREEK	ESCHERICHIA COLI (E. COLI)	Recreational Use (Human Health)	5A			6.05	Miles
LOWER WABASH	51201080202	Tippecanoe	INB0822_02	BURNETTE CREEK (DOWNSTREAM OF BATTLE GR	BIOLOGICAL INTEGRITY	Warm Water Aquatic Life	5A			6.05	Miles
LOWER WABASH	51201080202	Tippecanoe	INB0822_02	BURNETTE CREEK (DOWNSTREAM OF BATTLE GR	ESCHERICHIA COLI (E. COLI)	Recreational Use (Human Health)	5A			6.05	Miles
LOWER WABASH	51201080203	Tippecanoe	INB0823_02	WABASH RIVER	PCBS IN FISH TISSUE	Fish Consumption	5B			0.83	Miles
LOWER WABASH	51201080203	Tippecanoe	INB0823_03	WABASH RIVER	PCBS IN FISH TISSUE	Fish Consumption	5B			5.7	Miles
LOWER WABASH	51201080203	Tippecanoe	INB0823_04	WABASH RIVER	PCBS IN FISH TISSUE	Fish Consumption	5B			1.11	Miles
LOWER WABASH	51201080203	Tippecanoe	INB0823_05	WABASH RIVER (SSC)	PCBS IN FISH TISSUE	Fish Consumption	5B			2.27	Miles
LOWER WABASH	51201080203	Tippecanoe	INB0823_06	WABASH RIVER	PCBS IN FISH TISSUE	Fish Consumption	5B			4.42	Miles
LOWER WABASH	51201080203	Tippecanoe	INB0823_T1001	WABASH RIVER - UNNAMED TRIBUTARY	PCBS IN FISH TISSUE	Fish Consumption	5B			2.45	Miles
LOWER WABASH	51201080203	Tippecanoe	INB0823_T1002	WABASH RIVER - UNNAMED TRIBUTARY	PCBS IN FISH TISSUE	Fish Consumption	5B			4	Miles
LOWER WABASH	51201080304	Warren	INB0834_02	MUD PINE CREEK	PCBS IN FISH TISSUE	Fish Consumption	5B			3.02	Miles
LOWER WABASH	51201080304	Warren	INB0834_03	MUD PINE CREEK	PCBS IN FISH TISSUE	Fish Consumption	5B			3.5	Miles
LOWER WABASH	51201080304	Warren	INB0834_06	MUD PINE CREEK (OSRW)	PCBS IN FISH TISSUE	Fish Consumption	5B			2.04	Miles
LOWER WABASH	51201080401	White	INB0841_02	BIG PINE CREEK (HEADWATER)	BIOLOGICAL INTEGRITY	Warm Water Aquatic Life	5A			4.38	Miles
LOWER WABASH	51201080401	White	INB0841_02	BIG PINE CREEK (HEADWATER)	DISSOLVED OXYGEN	Warm Water Aquatic Life	5A			4.38	Miles
LOWER WABASH	51201080401	White	INB0841_02	BIG PINE CREEK (HEADWATER)	NUTRIENTS	Warm Water Aquatic Life	5A			4.38	Miles
LOWER WABASH	51201080401	White	INB0841_T1004	BIG PINE CREEK - UNNAMED TRIBUTARY	DISSOLVED OXYGEN	Warm Water Aquatic Life	5A			1.55	Miles
LOWER WABASH	51201080401	White	INB0841_T1004	BIG PINE CREEK - UNNAMED TRIBUTARY	NUTRIENTS	Warm Water Aquatic Life	5A			1.55	Miles
LOWER WABASH	51201080401	White	INB0841_T1005	VANATTA - O'CONNER DITCH	BIOLOGICAL INTEGRITY	Warm Water Aquatic Life	5A			3.83	Miles
LOWER WABASH	51201080401	White	INB0841_T1005	VANATTA - O'CONNER DITCH	DISSOLVED OXYGEN	Warm Water Aquatic Life	5A			3.83	Miles
LOWER WABASH	51201080401	White	INB0841_T1005	VANATTA - O'CONNER DITCH	NUTRIENTS	Warm Water Aquatic Life	5A			3.83	Miles
LOWER WABASH	51201080401	White	INB0841_T1006	ROUDEBUSH DITCH	DISSOLVED OXYGEN	Warm Water Aquatic Life	5A			3.99	Miles
LOWER WABASH	51201080401	White	INB0841_T1006	ROUDEBUSH DITCH	NUTRIENTS	Warm Water Aquatic Life	5A			3.99	Miles
LOWER WABASH	51201080402	Benton/White	INB0842_02	BIG PINE CREEK	BIOLOGICAL INTEGRITY	Warm Water Aquatic Life	5A			8.24	Miles
LOWER WABASH	51201080402	Benton/White	INB0842_T1003	MILLER DITCH	BIOLOGICAL INTEGRITY	Warm Water Aquatic Life	5A			6.44	Miles
LOWER WABASH	51201080403	Benton	INB0843_01	LITTLE PINE CREEK	ESCHERICHIA COLI (E. COLI)	Recreational Use (Human Health)	5A			5.72	Miles
LOWER WABASH	51201080403	Benton	INB0843_02	LITTLE PINE CREEK	ESCHERICHIA COLI (E. COLI)	Recreational Use (Human Health)	5A			1.36	Miles
LOWER WABASH	51201080403	Benton	INB0843_T1001	LITTLE PINE CREEK - UNNAMED TRIBUTARY	ESCHERICHIA COLI (E. COLI)	Recreational Use (Human Health)	5A			2.23	Miles
LOWER WABASH	51201080404	Benton	INB0844_03	BIG PINE CREEK	BIOLOGICAL INTEGRITY	Warm Water Aquatic Life	5A			1.47	Miles
LOWER WABASH	51201080404	Benton	INB0844_03	BIG PINE CREEK	ESCHERICHIA COLI (E. COLI)	Recreational Use (Human Health)	5A			1.47	Miles
LOWER WABASH	51201080404	Benton	INB0844_04	BIG PINE CREEK	BIOLOGICAL INTEGRITY	Warm Water Aquatic Life	5A			4.43	Miles
LOWER WABASH	51201080404	Benton	INB0844_04	BIG PINE CREEK	ESCHERICHIA COLI (E. COLI)	Recreational Use (Human Health)	5A			4.43	Miles
LOWER WABASH	51201080404	Benton	INB0844_05	BIG PINE CREEK	BIOLOGICAL INTEGRITY	Warm Water Aquatic Life	5A			10.09	Miles
LOWER WABASH	51201080404	Benton	INB0844_05	BIG PINE CREEK	ESCHERICHIA COLI (E. COLI)	Recreational Use (Human Health)	5A			10.09	Miles
LOWER WABASH	51201080404	Benton	INB0844_T1004	OWENS DITCH	BIOLOGICAL INTEGRITY	Warm Water Aquatic Life	5A			13.96	Miles
LOWER WABASH	51201080405	Benton/Tippecanoe	INB0845_T1003	BRUMM DITCH	BIOLOGICAL INTEGRITY	Warm Water Aquatic Life	5A			3.96	Miles
LOWER WABASH	51201080406	Benton/Tippecanoe	INB0846_T1002	DARBY DITCH	BIOLOGICAL INTEGRITY	Warm Water Aquatic Life	5A			8.91	Miles
LOWER WABASH	51201080407	Benton	INB0847_T1005	BIG PINE CREEK - UNNAMED TRIBUTARY	NUTRIENTS	Warm Water Aquatic Life	5A			5.5	Miles

BASIN	HYDROLOGIC UNIT CODE		ASSESSMENT UNIT ID	ASSESSMENT UNIT NAME	PARAMETER	DESIGNATED USE	IR CATEGORY	2020 Changes - Public Notice Draft	2020 Changes -- Finalized Submittal	WATER SIZE	UNITS
LOWER WABASH	51201080409	Warren	INB0849_04	BIG PINE CREEK	ESCHERICHIA COLI (E. COLI)	Recreational Use (Human Health)	5A			2.99	Miles
LOWER WABASH	51201080409	Warren	INB0849_05	BIG PINE CREEK (OSRW)	ESCHERICHIA COLI (E. COLI)	Recreational Use (Human Health)	5A			5.51	Miles
LOWER WABASH	51201080409	Warren	INB0849_T1007	BIG PINE CREEK - UNNAMED TRIBUTARY	ESCHERICHIA COLI (E. COLI)	Recreational Use (Human Health)	5A			8.23	Miles
LOWER WABASH	51201080410	Warren	INB084A_01	BIG PINE CREEK	ESCHERICHIA COLI (E. COLI)	Recreational Use (Human Health)	5A			4.46	Miles
LOWER WABASH	51201080410	Warren	INB084A_01	BIG PINE CREEK	PCBS IN FISH TISSUE	Fish Consumption	5B			4.46	Miles
LOWER WABASH	51201080410	Warren	INB084A_02	BIG PINE CREEK	ESCHERICHIA COLI (E. COLI)	Recreational Use (Human Health)	5A			5.48	Miles
LOWER WABASH	51201080410	Warren	INB084A_02	BIG PINE CREEK	PCBS IN FISH TISSUE	Fish Consumption	5B			5.48	Miles
LOWER WABASH	51201080410	Warren	INB084A_03	BIG PINE CREEK	PCBS IN FISH TISSUE	Fish Consumption	5B			1.89	Miles
LOWER WABASH	51201080410	Warren	INB084A_04	BIG PINE CREEK	PCBS IN FISH TISSUE	Fish Consumption	5B			7.26	Miles
LOWER WABASH	51201080410	Warren	INB084A_05	BIG PINE CREEK	PCBS IN FISH TISSUE	Fish Consumption	5B			4.64	Miles
LOWER WABASH	51201080502	Tippecanoe	INB0852_01	WABASH RIVER	PCBS IN FISH TISSUE	Fish Consumption	5B			14.85	Miles
LOWER WABASH	51201080503	Fountain/Tippecanoe/Warren	INB0853_03	WABASH RIVER	PCBS IN FISH TISSUE	Fish Consumption	5B			8.35	Miles
LOWER WABASH	51201080503	Tippecanoe/Warren	INB0853_T1005	BEE RUN	PCBS IN FISH TISSUE	Fish Consumption	5B			2.32	Miles
LOWER WABASH	51201080504	Tippecanoe	INB0854_01	FLINT CREEK	DISSOLVED OXYGEN	Warm Water Aquatic Life	5A			10.79	Miles
LOWER WABASH	51201080504	Tippecanoe	INB0854_01	FLINT CREEK	NUTRIENTS	Warm Water Aquatic Life	5A			10.79	Miles
LOWER WABASH	51201080507	Fountain/Warren	INB0857_02	WABASH RIVER - ABANDONED WABASH RIVER	PCBS IN FISH TISSUE	Fish Consumption	5B			2.84	Miles
LOWER WABASH	51201080507	Fountain	INB0857_T1004	WABASH RIVER - UNNAMED TRIBUTARY	BIOLOGICAL INTEGRITY	Warm Water Aquatic Life	5A			3.64	Miles
LOWER WABASH	51201080507	Fountain	INB0857_T1004	WABASH RIVER - UNNAMED TRIBUTARY	ESCHERICHIA COLI (E. COLI)	Recreational Use (Human Health)	5A			3.64	Miles
LOWER WABASH	51201080507	Fountain/Tippecanoe	INB0857_T1006	WABASH RIVER - ABANDONED CANAL	PCBS IN FISH TISSUE	Fish Consumption	5B			2.53	Miles
LOWER WABASH	51201080510	Fountain/Warren	INB085A_02	WABASH RIVER	PCBS IN FISH TISSUE	Fish Consumption	5B			3.24	Miles
LOWER WABASH	51201080510	Fountain/Warren	INB085A_03	WABASH RIVER	PCBS IN FISH TISSUE	Fish Consumption	5B			12.25	Miles
LOWER WABASH	51201080510	Fountain/Warren	INB085A_04	WABASH RIVER	PCBS IN FISH TISSUE	Fish Consumption	5B			1.26	Miles
LOWER WABASH	51201080601	Fountain/Tippecanoe	INB0861_03	BIG SHAWNEE CREEK	ESCHERICHIA COLI (E. COLI)	Recreational Use (Human Health)	5A			12.32	Miles
LOWER WABASH	51201080601	Fountain	INB0861_04	BIG SHAWNEE CREEK	ESCHERICHIA COLI (E. COLI)	Recreational Use (Human Health)	5A			7.77	Miles
LOWER WABASH	51201080601	Fountain	INB0861_05	BIG SHAWNEE CREEK	ESCHERICHIA COLI (E. COLI)	Recreational Use (Human Health)	5A			7.03	Miles
LOWER WABASH	51201080601	Fountain	INB0861_T1001	SLUSH RUN	ESCHERICHIA COLI (E. COLI)	Recreational Use (Human Health)	5A			4.57	Miles
LOWER WABASH	51201080601	Fountain/Tippecanoe	INB0861_T1002	BIG SHAWNEE CREEK	ESCHERICHIA COLI (E. COLI)	Recreational Use (Human Health)	5A			4.76	Miles
LOWER WABASH	51201080601	Fountain	INB0861_T1003	BIG SHAWNEE CREEK	ESCHERICHIA COLI (E. COLI)	Recreational Use (Human Health)	5A			3.15	Miles
LOWER WABASH	51201080602	Fountain	INB0862_02	BIG SHAWNEE CREEK	ESCHERICHIA COLI (E. COLI)	Recreational Use (Human Health)	5A			3.61	Miles
LOWER WABASH	51201080602	Fountain	INB0862_03	BIG SHAWNEE CREEK	ESCHERICHIA COLI (E. COLI)	Recreational Use (Human Health)	5A			2.19	Miles
LOWER WABASH	51201080602	Fountain	INB0862_04	BIG SHAWNEE CREEK	ESCHERICHIA COLI (E. COLI)	Recreational Use (Human Health)	5A			2.8	Miles
LOWER WABASH	51201080602	Fountain	INB0862_T1001	KELL DITCH	ESCHERICHIA COLI (E. COLI)	Recreational Use (Human Health)	5A			4.84	Miles
LOWER WABASH	51201080602	Fountain	INB0862_T1003	BODLEY BRANCH	ESCHERICHIA COLI (E. COLI)	Recreational Use (Human Health)	5A			2.77	Miles
LOWER WABASH	51201080602	Fountain	INB0862_T1004	LITTLE SHAWNEE CREEK	ESCHERICHIA COLI (E. COLI)	Recreational Use (Human Health)	5A			2.31	Miles
LOWER WABASH	51201080602	Fountain	INB0862_T1005	LITTLE SHAWNEE CREEK	ESCHERICHIA COLI (E. COLI)	Recreational Use (Human Health)	5A			5.4	Miles
LOWER WABASH	51201080602	Fountain	INB0862_T1006	LITTLE SHAWNEE CREEK	ESCHERICHIA COLI (E. COLI)	Recreational Use (Human Health)	5A			9.56	Miles
LOWER WABASH	51201080602	Fountain	INB0862_T1007	LITTLE SHAWNEE CREEK - UNNAMED TRIBUTARY	ESCHERICHIA COLI (E. COLI)	Recreational Use (Human Health)	5A			3.12	Miles
LOWER WABASH	51201080602	Fountain	INB0862_T1008	WABASH AND ERIE CANAL	ESCHERICHIA COLI (E. COLI)	Recreational Use (Human Health)	5A			0.51	Miles
LOWER WABASH	51201080603	Fountain/Warren	INB0863_02	WABASH RIVER	PCBS IN FISH TISSUE	Fish Consumption	5B			1.65	Miles
LOWER WABASH	51201080603	Fountain/Warren	INB0863_03	WABASH RIVER	PCBS IN FISH TISSUE	Fish Consumption	5B			2.39	Miles
LOWER WABASH	51201080603	Fountain/Warren	INB0863_04	WABASH RIVER	PCBS IN FISH TISSUE	Fish Consumption	5B			0.63	Miles
LOWER WABASH	51201080604	Fountain/Warren	INB0864_01	WABASH RIVER	PCBS IN FISH TISSUE	Fish Consumption	5B			3.22	Miles
LOWER WABASH	51201080606	Warren	INB0866_03	OPOSSUM RUN	BIOLOGICAL INTEGRITY	Warm Water Aquatic Life	5A			9.62	Miles
LOWER WABASH	51201080606	Warren	INB0866_03	OPOSSUM RUN	ESCHERICHIA COLI (E. COLI)	Recreational Use (Human Health)	5A			9.62	Miles
LOWER WABASH	51201080606	Warren	INB0866_T1005	OPPOSSUM RUN - UNNAMED TRIBUTARY	BIOLOGICAL INTEGRITY	Warm Water Aquatic Life	5A			3.76	Miles
LOWER WABASH	51201080606	Warren	INB0866_T1005	OPPOSSUM RUN - UNNAMED TRIBUTARY	ESCHERICHIA COLI (E. COLI)	Recreational Use (Human Health)	5A			3.76	Miles
LOWER WABASH	51201080607	Fountain/Warren	INB0867_02	WABASH RIVER	PCBS IN FISH TISSUE	Fish Consumption	5B			3.06	Miles
LOWER WABASH	51201080607	Fountain/Warren	INB0867_03	WABASH RIVER	PCBS IN FISH TISSUE	Fish Consumption	5B			3.9	Miles
LOWER WABASH	51201080607	Fountain	INB0867_T1008	MARQUESS BRANCH	ESCHERICHIA COLI (E. COLI)	Recreational Use (Human Health)	5A			5.62	Miles
LOWER WABASH	51201080607	Fountain	INB0867_T1009	BEAR CREEK (OSRW)	ESCHERICHIA COLI (E. COLI)	Recreational Use (Human Health)	5A			3.77	Miles
LOWER WABASH	51201080607	Fountain	INB0867_T1011	WABASH AND ERIE CANAL	PCBS IN FISH TISSUE	Fish Consumption	5B			1.48	Miles
LOWER WABASH	51201080607	Fountain	INB0867_T1012	BEAR CREEK	ESCHERICHIA COLI (E. COLI)	Recreational Use (Human Health)	5A			1.98	Miles
LOWER WABASH	51201080607	Fountain	INB0867_T1013	BEAR CREEK	ESCHERICHIA COLI (E. COLI)	Recreational Use (Human Health)	5A			0.54	Miles
LOWER WABASH	51201080607	Fountain	INB0867_T1014	BEAR CREEK	ESCHERICHIA COLI (E. COLI)	Recreational Use (Human Health)	5A			0.73	Miles
LOWER WABASH	51201080607	Fountain	INB0867_T1015	BEAR CREEK	ESCHERICHIA COLI (E. COLI)	Recreational Use (Human Health)	5A			0.58	Miles
LOWER WABASH	51201080607	Fountain	INB0867_T1016	RATTLESNAKE CREEK	ESCHERICHIA COLI (E. COLI)	Recreational Use (Human Health)	5A			3.34	Miles
LOWER WABASH	51201080607	Fountain	INB0867_T1017	RATTLESNAKE CREEK (OSRW)	ESCHERICHIA COLI (E. COLI)	Recreational Use (Human Health)	5A			1.56	Miles
LOWER WABASH	51201080607	Fountain	INB0867_T1018	RATTLESNAKE CREEK	ESCHERICHIA COLI (E. COLI)	Recreational Use (Human Health)	5A			0.87	Miles
LOWER WABASH	51201080608	Fountain/Warren	INB0868_03	WABASH RIVER	PCBS IN FISH TISSUE	Fish Consumption	5B			1.56	Miles
LOWER WABASH	51201080608	Fountain/Warren	INB0868_04	WABASH RIVER	PCBS IN FISH TISSUE	Fish Consumption	5B			1.33	Miles
LOWER WABASH	51201080703	Montgomery	INB0873_03	NORTH FORK COAL CREEK	BIOLOGICAL INTEGRITY	Warm Water Aquatic Life	5A			3.55	Miles
LOWER WABASH	51201080703	Montgomery	INB0873_03	NORTH FORK COAL CREEK	ESCHERICHIA COLI (E. COLI)	Recreational Use (Human Health)	5A			3.55	Miles
LOWER WABASH	51201080703	Montgomery	INB0873_03	NORTH FORK COAL CREEK	NUTRIENTS	Warm Water Aquatic Life	5A			3.55	Miles
LOWER WABASH	51201080703	Fountain/Montgomery	INB0873_04	NORTH FORK COAL CREEK	BIOLOGICAL INTEGRITY	Warm Water Aquatic Life	5A			10.5	Miles
LOWER WABASH	51201080703	Fountain/Montgomery	INB0873_04	NORTH FORK COAL CREEK	ESCHERICHIA COLI (E. COLI)	Recreational Use (Human Health)	5A			10.5	Miles

BASIN	HYDROLOGIC UNIT CODE		ASSESSMENT UNIT ID	ASSESSMENT UNIT NAME	PARAMETER	DESIGNATED USE	IR CATEGORY	2020 Changes - Public Notice Draft	2020 Changes -- Finalized Submittal	WATER SIZE	UNITS
LOWER WABASH	51201080703	Fountain/Montgomery	INB0873_04	NORTH FORK COAL CREEK	NUTRIENTS	Warm Water Aquatic Life	5A			10.5	Miles
LOWER WABASH	51201080703	Montgomery	INB0873_T1001	CHARLES LUDLOW DITCH	BIOLOGICAL INTEGRITY	Warm Water Aquatic Life	5A			2.27	Miles
LOWER WABASH	51201080703	Montgomery	INB0873_T1001	CHARLES LUDLOW DITCH	ESCHERICHIA COLI (E. COLI)	Recreational Use (Human Health)	5A			2.27	Miles
LOWER WABASH	51201080703	Montgomery	INB0873_T1001	CHARLES LUDLOW DITCH	NUTRIENTS	Warm Water Aquatic Life	5A			2.27	Miles
LOWER WABASH	51201080704	Fountain	INB0874_02	COAL CREEK	ESCHERICHIA COLI (E. COLI)	Recreational Use (Human Health)	5A			6.94	Miles
LOWER WABASH	51201080704	Fountain	INB0874_03	COAL CREEK	ESCHERICHIA COLI (E. COLI)	Recreational Use (Human Health)	5A			10.25	Miles
LOWER WABASH	51201080704	Fountain	INB0874_04	COAL CREEK	ESCHERICHIA COLI (E. COLI)	Recreational Use (Human Health)	5A			5.2	Miles
LOWER WABASH	51201080704	Fountain	INB0874_T1002	COAL CREEK - UNNAMED TRIBUTARY	ESCHERICHIA COLI (E. COLI)	Recreational Use (Human Health)	5A			4.98	Miles
LOWER WABASH	51201080704	Fountain	INB0874_T1003	COAL CREEK - UNNAMED TRIBUTARY	ESCHERICHIA COLI (E. COLI)	Recreational Use (Human Health)	5A			3.02	Miles
LOWER WABASH	51201080704	Fountain	INB0874_T1004	COAL CREEK - UNNAMED TRIBUTARY	ESCHERICHIA COLI (E. COLI)	Recreational Use (Human Health)	5A			5.22	Miles
LOWER WABASH	51201080704	Fountain	INB0874_T1004A	COAL CREEK - UNNAMED TRIBUTARY	ESCHERICHIA COLI (E. COLI)	Recreational Use (Human Health)	5A			1.03	Miles
LOWER WABASH	51201080708	Fountain	INB0878_04	COAL CREEK	ESCHERICHIA COLI (E. COLI)	Recreational Use (Human Health)	5A			0.8	Miles
LOWER WABASH	51201080708	Fountain	INB0878_05	COAL CREEK	ESCHERICHIA COLI (E. COLI)	Recreational Use (Human Health)	5A			1.85	Miles
LOWER WABASH	51201080708	Fountain	INB0878_T1001	DRY RUN - UNNAMED TRIBUTARY	ESCHERICHIA COLI (E. COLI)	Recreational Use (Human Health)	5A			2.6	Miles
LOWER WABASH	51201080708	Fountain	INB0878_T1002	DRY RUN - UNNAMED TRIBUTARY	ESCHERICHIA COLI (E. COLI)	Recreational Use (Human Health)	5A			4.67	Miles
LOWER WABASH	51201080708	Fountain	INB0878_T1003	DRY RUN - UNNAMED TRIBUTARY	ESCHERICHIA COLI (E. COLI)	Recreational Use (Human Health)	5A			2.02	Miles
LOWER WABASH	51201080708	Fountain	INB0878_T1004	DRY RUN - UNNAMED TRIBUTARY	ESCHERICHIA COLI (E. COLI)	Recreational Use (Human Health)	5A			4.53	Miles
LOWER WABASH	51201080708	Fountain	INB0878_T1005	DRY RUN - UNNAMED TRIBUTARY	ESCHERICHIA COLI (E. COLI)	Recreational Use (Human Health)	5A			2.21	Miles
LOWER WABASH	51201080708	Fountain	INB0878_T1006	COAL CREEK - UNNAMED TRIBUTARY	ESCHERICHIA COLI (E. COLI)	Recreational Use (Human Health)	5A			1.96	Miles
LOWER WABASH	51201080708	Fountain/Montgomery	INB0878_T1008	DRY RUN	ESCHERICHIA COLI (E. COLI)	Recreational Use (Human Health)	5A			11.82	Miles
LOWER WABASH	51201080708	Fountain	INB0878_T1009	DRY RUN	ESCHERICHIA COLI (E. COLI)	Recreational Use (Human Health)	5A			10.64	Miles
LOWER WABASH	51201080803	Fountain/Warren	INB0883_02	WABASH RIVER	BIOLOGICAL INTEGRITY	Warm Water Aquatic Life	5A			0.5	Miles
LOWER WABASH	51201080803	Fountain/Warren	INB0883_02	WABASH RIVER	PCBS IN FISH TISSUE	Fish Consumption	5B			0.5	Miles
LOWER WABASH	51201080803	Fountain/Vermillion/Warren	INB0883_03	WABASH RIVER	BIOLOGICAL INTEGRITY	Warm Water Aquatic Life	5A			3.14	Miles
LOWER WABASH	51201080803	Fountain/Vermillion/Warren	INB0883_03	WABASH RIVER	PCBS IN FISH TISSUE	Fish Consumption	5B			3.14	Miles
LOWER WABASH	51201080803	Fountain/Vermillion	INB0883_04	WABASH RIVER	BIOLOGICAL INTEGRITY	Warm Water Aquatic Life	5A			16.85	Miles
LOWER WABASH	51201080803	Fountain/Vermillion	INB0883_04	WABASH RIVER	PCBS IN FISH TISSUE	Fish Consumption	5B			16.85	Miles
LOWER WABASH	51201080803	Fountain/Vermillion	INB0883_05	WABASH RIVER	BIOLOGICAL INTEGRITY	Warm Water Aquatic Life	5A			8	Miles
LOWER WABASH	51201080803	Fountain/Vermillion	INB0883_05	WABASH RIVER	PCBS IN FISH TISSUE	Fish Consumption	5B			8	Miles
LOWER WABASH	51201080803	Vermillion	INB0883_T1008	WABASH RIVER - UNNAMED TRIBUTARY	BIOLOGICAL INTEGRITY	Warm Water Aquatic Life	5A			2.75	Miles
LOWER WABASH	51201080803	Vermillion	INB0883_T1008	WABASH RIVER - UNNAMED TRIBUTARY	ESCHERICHIA COLI (E. COLI)	Recreational Use (Human Health)	5A			2.75	Miles
LOWER WABASH	51201080803	Vermillion	INB0883_T1008	WABASH RIVER - UNNAMED TRIBUTARY	PCBS IN FISH TISSUE	Fish Consumption	5B			2.75	Miles
LOWER WABASH	51201080901	Fountain	INB0891_02	GRAHAM CREEK	BIOLOGICAL INTEGRITY	Warm Water Aquatic Life	5A			7.86	Miles
LOWER WABASH	51201080901	Fountain	INB0891_02	GRAHAM CREEK	ESCHERICHIA COLI (E. COLI)	Recreational Use (Human Health)	5A			7.86	Miles
LOWER WABASH	51201080901	Fountain	INB0891_03	GRAHAM CREEK	BIOLOGICAL INTEGRITY	Warm Water Aquatic Life	5A			13.16	Miles
LOWER WABASH	51201080901	Fountain	INB0891_03	GRAHAM CREEK	ESCHERICHIA COLI (E. COLI)	Recreational Use (Human Health)	5A			13.16	Miles
LOWER WABASH	51201080901	Fountain	INB0891_04	GRAHAM CREEK	BIOLOGICAL INTEGRITY	Warm Water Aquatic Life	5A			4.31	Miles
LOWER WABASH	51201080901	Fountain	INB0891_04	GRAHAM CREEK	ESCHERICHIA COLI (E. COLI)	Recreational Use (Human Health)	5A			4.31	Miles
LOWER WABASH	51201080901	Fountain	INB0891_T1003	GRAHAM CREEK - UNNAMED TRIBUTARY	BIOLOGICAL INTEGRITY	Warm Water Aquatic Life	5A			3.09	Miles
LOWER WABASH	51201080901	Fountain	INB0891_T1003	GRAHAM CREEK - UNNAMED TRIBUTARY	ESCHERICHIA COLI (E. COLI)	Recreational Use (Human Health)	5A			3.09	Miles
LOWER WABASH	51201080901	Fountain	INB0891_T1004	GRAHAM CREEK - UNNAMED TRIBUTARY	BIOLOGICAL INTEGRITY	Warm Water Aquatic Life	5A			2.69	Miles
LOWER WABASH	51201080901	Fountain	INB0891_T1004	GRAHAM CREEK - UNNAMED TRIBUTARY	ESCHERICHIA COLI (E. COLI)	Recreational Use (Human Health)	5A			2.69	Miles
LOWER WABASH	51201080901	Fountain	INB0891_T1005	GRAHAM CREEK - UNNAMED TRIBUTARY	BIOLOGICAL INTEGRITY	Warm Water Aquatic Life	5A			3.04	Miles
LOWER WABASH	51201080901	Fountain	INB0891_T1005	GRAHAM CREEK - UNNAMED TRIBUTARY	ESCHERICHIA COLI (E. COLI)	Recreational Use (Human Health)	5A			3.04	Miles
LOWER WABASH	51201080902	Fountain	INB0892_02	PRAIRIE CREEK	ESCHERICHIA COLI (E. COLI)	Recreational Use (Human Health)	5A			12.4	Miles
LOWER WABASH	51201080902	Fountain	INB0892_03	PRAIRIE CREEK	ESCHERICHIA COLI (E. COLI)	Recreational Use (Human Health)	5A			11.72	Miles
LOWER WABASH	51201080902	Fountain	INB0892_04	PRAIRIE CREEK	ESCHERICHIA COLI (E. COLI)	Recreational Use (Human Health)	5A			5.1	Miles
LOWER WABASH	51201080903	Fountain	INB0893_02	COAL CREEK	ESCHERICHIA COLI (E. COLI)	Recreational Use (Human Health)	5A			15.7	Miles
LOWER WABASH	51201080903	Fountain	INB0893_T1001	COAL CREEK - UNNAMED TRIBUTARY	ESCHERICHIA COLI (E. COLI)	Recreational Use (Human Health)	5A			6.33	Miles
LOWER WABASH	51201080903	Fountain	INB0893_T1002	COAL CREEK - UNNAMED TRIBUTARY	ESCHERICHIA COLI (E. COLI)	Recreational Use (Human Health)	5A			281	Miles
LOWER WABASH	51201080903	Fountain	INB0893_T1003	COAL CREEK - UNNAMED TRIBUTARY	ESCHERICHIA COLI (E. COLI)	Recreational Use (Human Health)	5A			3.72	Miles
LOWER WABASH	51201080903	Fountain	INB0893_T1004	COAL CREEK - UNNAMED TRIBUTARY	ESCHERICHIA COLI (E. COLI)	Recreational Use (Human Health)	5A			1.8	Miles
LOWER WABASH	51201080903	Fountain	INB0893_T1005	COAL CREEK - UNNAMED TRIBUTARY	ESCHERICHIA COLI (E. COLI)	Recreational Use (Human Health)	5A			3.03	Miles
LOWER WABASH	51201081103	Vermillion	INB08B3_03	LITTLE VERMILLION RIVER	BIOLOGICAL INTEGRITY	Warm Water Aquatic Life	5A			15.45	Miles
LOWER WABASH	51201081103	Vermillion	INB08B3_03	LITTLE VERMILLION RIVER	ESCHERICHIA COLI (E. COLI)	Recreational Use (Human Health)	5A			15.45	Miles
LOWER WABASH	51201081104	Vermillion	INB08B4_02	LITTLE VERMILION RIVER	ESCHERICHIA COLI (E. COLI)	Recreational Use (Human Health)	5A			2.32	Miles
LOWER WABASH	51201081104	Vermillion	INB08B4_03	LITTLE VERMILION RIVER	ESCHERICHIA COLI (E. COLI)	Recreational Use (Human Health)	5A			6.12	Miles
LOWER WABASH	51201081104	Vermillion	INB08B4_04	LITTLE VERMILION RIVER	ESCHERICHIA COLI (E. COLI)	Recreational Use (Human Health)	5A			2.91	Miles
LOWER WABASH	51201081201	Boone	INB08C1_02	BIG RACCOON CREEK	BIOLOGICAL INTEGRITY	Warm Water Aquatic Life	5A			4.91	Miles
LOWER WABASH	51201081201	Boone/Montgomery	INB08C1_03	BIG RACCOON CREEK	BIOLOGICAL INTEGRITY	Warm Water Aquatic Life	5A			14.09	Miles
LOWER WABASH	51201081201	Boone/Montgomery	INB08C1_04	BIG RACCOON CREEK	BIOLOGICAL INTEGRITY	Warm Water Aquatic Life	5A			1.75	Miles
LOWER WABASH	51201081201	Boone	INB08C1_T1005	BIG RACCOON CREEK - UNNAMED TRIBUTARY	BIOLOGICAL INTEGRITY	Warm Water Aquatic Life	5A			2.1	Miles
LOWER WABASH	51201081201	Boone	INB08C1_T1006	BIG RACCOON CREEK - UNNAMED TRIBUTARY	BIOLOGICAL INTEGRITY	Warm Water Aquatic Life	5A			2.35	Miles
LOWER WABASH	51201081204	Montgomery	INB08C4_02	CORNSTALK CREEK	BIOLOGICAL INTEGRITY	Warm Water Aquatic Life	5A			2.11	Miles
LOWER WABASH	51201081204	Montgomery	INB08C4_03	CORNSTALK CREEK	BIOLOGICAL INTEGRITY	Warm Water Aquatic Life	5A			6.62	Miles

BASIN	HYDROLOGIC UNIT CODE		ASSESSMENT UNIT ID	ASSESSMENT UNIT NAME	PARAMETER	DESIGNATED USE	IR CATEGORY	2020 Changes - Public Notice Draft	2020 Changes -- Finalized Submittal	WATER SIZE	UNITS
LOWER WABASH	51201081204	Montgomery	INB08C4_04	CORNSTALK CREEK	BIOLOGICAL INTEGRITY	Warm Water Aquatic Life	5A			3.36	Miles
LOWER WABASH	51201081204	Montgomery	INB08C4_T1005	CORNSTALK CREEK - UNNAMED TRIBUTARY	BIOLOGICAL INTEGRITY	Warm Water Aquatic Life	5A			2.69	Miles
LOWER WABASH	51201081204	Montgomery	INB08C4_T1006	CORNSTALK CREEK - UNNAMED TRIBUTARY	BIOLOGICAL INTEGRITY	Warm Water Aquatic Life	5A			1.15	Miles
LOWER WABASH	51201081205	Putnam	INB08C5_T1011	NORTH RAMP CREEK	BIOLOGICAL INTEGRITY	Warm Water Aquatic Life	5A			7.6	Miles
LOWER WABASH	51201081205	Putnam	INB08C5_T1012	NORTH RAMP CREEK	BIOLOGICAL INTEGRITY	Warm Water Aquatic Life	5A			5.42	Miles
LOWER WABASH	51201081205	Putnam	INB08C5_T1013	SOUTH RAMP CREEK	BIOLOGICAL INTEGRITY	Warm Water Aquatic Life	5A			10.63	Miles
LOWER WABASH	51201081205	Putnam	INB08C5_T1014	SOUTH RAMP CREEK	BIOLOGICAL INTEGRITY	Warm Water Aquatic Life	5A			3.45	Miles
LOWER WABASH	51201081205	Putnam	INB08C5_T1015	SOUTH RAMP CREEK	BIOLOGICAL INTEGRITY	Warm Water Aquatic Life	5A			4.39	Miles
LOWER WABASH	51201081206	Putnam	INB08C6_08	BIG RACCOON CREEK	BIOLOGICAL INTEGRITY	Warm Water Aquatic Life	5A			12.3	Miles
LOWER WABASH	51201081301	Parke	INB08D1_05	SOUTH FORK LITTLE RACCOON CREEK	BIOLOGICAL INTEGRITY	Warm Water Aquatic Life	5A			8.17	Miles
LOWER WABASH	51201081301	Parke	INB08D1_05	SOUTH FORK LITTLE RACCOON CREEK	ESCHERICHIA COLI (E. COLI)	Recreational Use (Human Health)	5A			8.17	Miles
LOWER WABASH	51201081301	Parke	INB08D1_06	SOUTH FORK LITTLE RACCOON CREEK	BIOLOGICAL INTEGRITY	Warm Water Aquatic Life	5A			2.78	Miles
LOWER WABASH	51201081301	Parke	INB08D1_06	SOUTH FORK LITTLE RACCOON CREEK	ESCHERICHIA COLI (E. COLI)	Recreational Use (Human Health)	5A			2.78	Miles
LOWER WABASH	51201081301	Parke/Putnam	INB08D1_T1005	RACCOON CREEK, SOUTH FORK - UNNAMED TRIB	ESCHERICHIA COLI (E. COLI)	Recreational Use (Human Health)	5A			2.29	Miles
LOWER WABASH	51201081301	Parke/Putnam	INB08D1_T1006	RACCOON CREEK, SOUTH FORK - UNNAMED TRIB	ESCHERICHIA COLI (E. COLI)	Recreational Use (Human Health)	5A			2.4	Miles
LOWER WABASH	51201081302	Montgomery/Parke	INB08D2_03	LITTLE RACCOON CREEK	PH	Warm Water Aquatic Life	5A			2.3	Miles
LOWER WABASH	51201081302	Parke	INB08D2_04	LITTLE RACCOON CREEK	PH	Warm Water Aquatic Life	5A			4.84	Miles
LOWER WABASH	51201081302	Parke	INB08D2_05	LITTLE RACCOON CREEK	PH	Warm Water Aquatic Life	5A			0.77	Miles
LOWER WABASH	51201081302	Parke	INB08D2_T1011	LITTLE RACCOON CREEK - UNNAMED TRIBUTARY	PH	Warm Water Aquatic Life	5A			4.03	Miles
LOWER WABASH	51201081302	Parke	INB08D2_T1014	LITTLE RACCOON CREEK - UNNAMED TRIBUTARY	PH	Warm Water Aquatic Life	5A			5.63	Miles
LOWER WABASH	51201081302	Parke	INB08D2_T1015	LITTLE RACCOON CREEK - UNNAMED TRIBUTARY	PH	Warm Water Aquatic Life	5A			2.08	Miles
LOWER WABASH	51201081302	Parke	INB08D2_T1016	LITTLE RACCOON CREEK - UNNAMED TRIBUTARY	PH	Warm Water Aquatic Life	5A			2.91	Miles
LOWER WABASH	51201081304	Parke	INB08D4_T1010	WILLIAMS CREEK	BIOLOGICAL INTEGRITY	Warm Water Aquatic Life	5A			9.45	Miles
LOWER WABASH	51201081304	Parke	INB08D4_T1010	WILLIAMS CREEK	ESCHERICHIA COLI (E. COLI)	Recreational Use (Human Health)	5A			9.45	Miles
LOWER WABASH	51201081304	Parke	INB08D4_T1012	WILLIAMS CREEK - UNNAMED TRIBUTARY	BIOLOGICAL INTEGRITY	Warm Water Aquatic Life	5A			0.84	Miles
LOWER WABASH	51201081304	Parke	INB08D4_T1012	WILLIAMS CREEK - UNNAMED TRIBUTARY	ESCHERICHIA COLI (E. COLI)	Recreational Use (Human Health)	5A			0.84	Miles
LOWER WABASH	51201081305	Parke	INB08D5_02	LITTLE RACCOON CREEK	ESCHERICHIA COLI (E. COLI)	Recreational Use (Human Health)	5A			3.23	Miles
LOWER WABASH	51201081305	Parke	INB08D5_03	LITTLE RACCOON CREEK	ESCHERICHIA COLI (E. COLI)	Recreational Use (Human Health)	5A			5.99	Miles
LOWER WABASH	51201081305	Parke	INB08D5_04	LITTLE RACCOON CREEK	ESCHERICHIA COLI (E. COLI)	Recreational Use (Human Health)	5A			3.15	Miles
LOWER WABASH	51201081305	Parke	INB08D5_05	LITTLE RACCOON CREEK	ESCHERICHIA COLI (E. COLI)	Recreational Use (Human Health)	5A			2.23	Miles
LOWER WABASH	51201081403	Parke	INB08E3_03	BIG RACCOON CREEK	ESCHERICHIA COLI (E. COLI)	Recreational Use (Human Health)	5A			2.43	Miles
LOWER WABASH	51201081403	Parke	INB08E3_04	BIG RACCOON CREEK	ESCHERICHIA COLI (E. COLI)	Recreational Use (Human Health)	5A			3.62	Miles
LOWER WABASH	51201081403	Parke	INB08E3_05	BIG RACCOON CREEK	ESCHERICHIA COLI (E. COLI)	Recreational Use (Human Health)	5A			7.42	Miles
LOWER WABASH	51201081501	Parke	INB08F1_02	LEATHERWOOD CREEK	PCBS IN FISH TISSUE	Fish Consumption	5B			9.04	Miles
LOWER WABASH	51201081502	Parke	INB08F2_01	LEATHERWOOD CREEK	ESCHERICHIA COLI (E. COLI)	Recreational Use (Human Health)	5A			6.12	Miles
LOWER WABASH	51201081502	Parke	INB08F2_T1004	ROCKY RUN	ESCHERICHIA COLI (E. COLI)	Recreational Use (Human Health)	5A			8.12	Miles
LOWER WABASH	51201081503	Parke	INB08F3_T1003	ROCK RUN	BIOLOGICAL INTEGRITY	Warm Water Aquatic Life	5A			7.6	Miles
LOWER WABASH	51201081503	Parke	INB08F3_T1003	ROCK RUN	ESCHERICHIA COLI (E. COLI)	Recreational Use (Human Health)	5A			7.6	Miles
LOWER WABASH	51201081503	Parke	INB08F3_T1004	ROCK RUN	BIOLOGICAL INTEGRITY	Warm Water Aquatic Life	5A			16.21	Miles
LOWER WABASH	51201081503	Parke	INB08F3_T1004	ROCK RUN	ESCHERICHIA COLI (E. COLI)	Recreational Use (Human Health)	5A			16.21	Miles
LOWER WABASH	51201081504	Parke	INB08F4_03	BIG RACCOON CREEK	PCBS IN FISH TISSUE	Fish Consumption	5B			12.46	Miles
LOWER WABASH	51201081504	Parke	INB08F4_05	BIG RACCOON CREEK	PCBS IN FISH TISSUE	Fish Consumption	5B			6.7	Miles
LOWER WABASH	51201081504	Parke	INB08F4_T1001	BIG RACCOON CREEK - UNNAMED TRIBUTARY	PCBS IN FISH TISSUE	Fish Consumption	5B			2.48	Miles
LOWER WABASH	51201081504	Parke	INB08F4_T1002	BIG RACCOON CREEK - UNNAMED TRIBUTARY	PCBS IN FISH TISSUE	Fish Consumption	5B			1.6	Miles
LOWER WABASH	51201081504	Parke	INB08F4_T1003	BIG RACCOON CREEK - UNNAMED TRIBUTARY	PCBS IN FISH TISSUE	Fish Consumption	5B			3.29	Miles
LOWER WABASH	51201081504	Parke	INB08F4_T1004	BIG RACCOON CREEK - UNNAMED TRIBUTARY	PCBS IN FISH TISSUE	Fish Consumption	5B			2.09	Miles
LOWER WABASH	51201081504	Parke	INB08F4_T1005	BIG RACCOON CREEK - UNNAMED TRIBUTARY	PCBS IN FISH TISSUE	Fish Consumption	5B			1.12	Miles
LOWER WABASH	51201081504	Parke	INB08F4_T1006	BIG RACCOON CREEK - UNNAMED TRIBUTARY	PCBS IN FISH TISSUE	Fish Consumption	5B			4.52	Miles
LOWER WABASH	51201081504	Parke	INB08F4_T1007	BIG RACCOON CREEK - UNNAMED TRIBUTARY	PCBS IN FISH TISSUE	Fish Consumption	5B			1.97	Miles
LOWER WABASH	51201081504	Parke	INB08F4_T1008	BIG RACCOON CREEK - UNNAMED TRIBUTARY	PCBS IN FISH TISSUE	Fish Consumption	5B			4.7	Miles
LOWER WABASH	51201081504	Parke	INB08F4_T1009	BIG RACCOON CREEK - UNNAMED TRIBUTARY	PCBS IN FISH TISSUE	Fish Consumption	5B			2.27	Miles
LOWER WABASH	51201081601	Fountain	INB08G1_05	MILL CREEK	ESCHERICHIA COLI (E. COLI)	Recreational Use (Human Health)	5A			11.93	Miles
LOWER WABASH	51201081601	Fountain	INB08G1_05	MILL CREEK	NUTRIENTS	Warm Water Aquatic Life	5A			11.93	Miles
LOWER WABASH	51201081601	Fountain	INB08G1_06	MILL CREEK	ESCHERICHIA COLI (E. COLI)	Recreational Use (Human Health)	5A			7.54	Miles
LOWER WABASH	51201081601	Fountain/Parke	INB08G1_07	MILL CREEK	ESCHERICHIA COLI (E. COLI)	Recreational Use (Human Health)	5A			14.97	Miles
LOWER WABASH	51201081601	Parke	INB08G1_T1006	JIM BRANCH	DISSOLVED OXYGEN	Warm Water Aquatic Life	5A			5.75	Miles
LOWER WABASH	51201081601	Parke	INB08G1_T1006	JIM BRANCH	ESCHERICHIA COLI (E. COLI)	Recreational Use (Human Health)	5A			5.75	Miles
LOWER WABASH	51201081601	Fountain	INB08G1_T1007	MILL CREEK	ESCHERICHIA COLI (E. COLI)	Recreational Use (Human Health)	5A			0.73	Miles
LOWER WABASH	51201081601	Fountain	INB08G1_T1007	MILL CREEK	NUTRIENTS	Warm Water Aquatic Life	5A			0.73	Miles
LOWER WABASH	51201081602	Fountain/Parke/Vermillion	INB08G2_02	WABASH RIVER	BIOLOGICAL INTEGRITY	Warm Water Aquatic Life	5A			2.06	Miles
LOWER WABASH	51201081602	Fountain/Parke/Vermillion	INB08G2_02	WABASH RIVER	PCBS IN FISH TISSUE	Fish Consumption	5B			2.06	Miles
LOWER WABASH	51201081602	Parke/Vermillion	INB08G2_03	WABASH RIVER	BIOLOGICAL INTEGRITY	Warm Water Aquatic Life	5A			3.55	Miles
LOWER WABASH	51201081602	Parke/Vermillion	INB08G2_03	WABASH RIVER	PCBS IN FISH TISSUE	Fish Consumption	5B			3.55	Miles
LOWER WABASH	51201081602	Parke/Vermillion	INB08G2_04	WABASH RIVER	BIOLOGICAL INTEGRITY	Warm Water Aquatic Life	5A			2.39	Miles
LOWER WABASH	51201081602	Parke/Vermillion	INB08G2_04	WABASH RIVER	PCBS IN FISH TISSUE	Fish Consumption	5B			2.39	Miles

BASIN	HYDROLOGIC UNIT CODE		ASSESSMENT UNIT ID	ASSESSMENT UNIT NAME	PARAMETER	DESIGNATED USE	IR CATEGORY	2020 Changes - Public Notice Draft	2020 Changes -- Finalized Submittal	WATER SIZE	UNITS
LOWER WABASH	51201081603	Parke/Vermillion	INB08G3_02	WABASH RIVER	PCBS IN FISH TISSUE	Fish Consumption	5B			1.76	Miles
LOWER WABASH	51201081603	Parke/Vermillion	INB08G3_03	WABASH RIVER	PCBS IN FISH TISSUE	Fish Consumption	5B			3.28	Miles
LOWER WABASH	51201081605	Parke/Vermillion	INB08G5_04	WABASH RIVER (SSC)	PCBS IN FISH TISSUE	Fish Consumption	5B			1.95	Miles
LOWER WABASH	51201081605	Parke/Vermillion	INB08G5_05	WABASH RIVER	PCBS IN FISH TISSUE	Fish Consumption	5B			0.71	Miles
LOWER WABASH	51201081605	Parke/Vermillion	INB08G5_06	WABASH RIVER	PCBS IN FISH TISSUE	Fish Consumption	5B			4.56	Miles
LOWER WABASH	51201081605	Vermillion	INB08G5_4B	WABASH RIVER - UNNAMED TRIBUTARY	PCBS IN FISH TISSUE	Fish Consumption	5B			0.86	Miles
LOWER WABASH	51201081605	Vermillion	INB08G5_T1003	WABASH RIVER - UNNAMED TRIBUTARY	PCBS IN FISH TISSUE	Fish Consumption	5B			0.87	Miles
LOWER WABASH	51201081605	Vermillion	INB08G5_T1004	WABASH RIVER - UNNAMED TRIBUTARY	PCBS IN FISH TISSUE	Fish Consumption	5B			0.82	Miles
LOWER WABASH	51201081605	Parke	INB08G5_T1005	WABASH RIVER - UNNAMED TRIBUTARY	PCBS IN FISH TISSUE	Fish Consumption	5B			0.87	Miles
LOWER WABASH	51201081606	Vermillion	INB08G6_02	NORTON CREEK	ESCHERICHIA COLI (E. COLI)	Recreational Use (Human Health)	5A			15.15	Miles
LOWER WABASH	51201081606	Vermillion	INB08G6_T1006	NORTON CREEK - UNNAMED TRIBUTARY	ESCHERICHIA COLI (E. COLI)	Recreational Use (Human Health)	5A			19.47	Miles
LOWER WABASH	51201081607	Parke/Vermillion	INB08G7_02	WABASH RIVER	PCBS IN FISH TISSUE	Fish Consumption	5B			1.24	Miles
LOWER WABASH	51201081607	Parke/Vermillion	INB08G7_03	WABASH RIVER	PCBS IN FISH TISSUE	Fish Consumption	5B			1.77	Miles
LOWER WABASH	51201081607	Parke/Vermillion	INB08G7_04	WABASH RIVER	PCBS IN FISH TISSUE	Fish Consumption	5B			3.86	Miles
LOWER WABASH	51201081607	Parke/Vermillion	INB08G7_05	WABASH RIVER	PCBS IN FISH TISSUE	Fish Consumption	5B			0.93	Miles
LOWER WABASH	51201081607	Parke/Vermillion	INB08G7_06	WABASH RIVER	PCBS IN FISH TISSUE	Fish Consumption	5B			1.39	Miles
LOWER WABASH	51201081607	Parke/Vermillion	INB08G7_07	WABASH RIVER	PCBS IN FISH TISSUE	Fish Consumption	5B			0.76	Miles
LOWER WABASH	51201081607	Parke/Vermillion/Vigo	INB08G7_08	WABASH RIVER	PCBS IN FISH TISSUE	Fish Consumption	5B			3.3	Miles
LOWER WABASH	51201081208	Parke/Putnam	INB08P1067_00	CECIL M. HARDEN RESERVOIR	PCBS IN FISH TISSUE	Fish Consumption	5B			2060	Acres
LOWER WABASH	51201100101	Clinton/Tipton	INB1011_02	SUGAR CREEK	BIOLOGICAL INTEGRITY	Warm Water Aquatic Life	5A			6.07	Miles
LOWER WABASH	51201100101	Clinton	INB1011_T1008	MALLOTT DITCH	BIOLOGICAL INTEGRITY	Warm Water Aquatic Life	5A			2.69	Miles
LOWER WABASH	51201100102	Boone/Clinton	INB1012_T1005	STOWERS DITCH	BIOLOGICAL INTEGRITY	Warm Water Aquatic Life	5A			16.55	Miles
LOWER WABASH	51201100102	Clinton	INB1012_T1007	SCOTT WINCOOP DITCH	BIOLOGICAL INTEGRITY	Warm Water Aquatic Life	5A			13.82	Miles
LOWER WABASH	51201100103	Boone/Clinton	INB1013_03	MUD CREEK	BIOLOGICAL INTEGRITY	Warm Water Aquatic Life	5A			7.43	Miles
LOWER WABASH	51201100103	Boone/Clinton	INB1013_03	MUD CREEK	ESCHERICHIA COLI (E. COLI)	Recreational Use (Human Health)	5A			7.43	Miles
LOWER WABASH	51201100103	Boone	INB1013_05	MUD CREEK	BIOLOGICAL INTEGRITY	Warm Water Aquatic Life	5A			5.28	Miles
LOWER WABASH	51201100103	Boone	INB1013_T1007	MUD CREEK - UNNAMED TRIBUTARY	BIOLOGICAL INTEGRITY	Warm Water Aquatic Life	5A			1.35	Miles
LOWER WABASH	51201100103	Boone	INB1013_T1012	PADGETT DITCH	BIOLOGICAL INTEGRITY	Warm Water Aquatic Life	5A			4.47	Miles
LOWER WABASH	51201100104	Boone	INB1014_03	BROWN'S WONDER CREEK	BIOLOGICAL INTEGRITY	Warm Water Aquatic Life	5A			13.63	Miles
LOWER WABASH	51201100104	Boone	INB1014_04	BROWNS WONDER CREEK	BIOLOGICAL INTEGRITY	Warm Water Aquatic Life	5A			6.42	Miles
LOWER WABASH	51201100104	Boone	INB1014_T1004	ROSS DITCH	BIOLOGICAL INTEGRITY	Warm Water Aquatic Life	5A			5.36	Miles
LOWER WABASH	51201100104	Boone	INB1014_T1005	HOSKINS DITCH	BIOLOGICAL INTEGRITY	Warm Water Aquatic Life	5A			2.31	Miles
LOWER WABASH	51201100105	Boone/Clinton	INB1015_03	SUGAR CREEK	BIOLOGICAL INTEGRITY	Warm Water Aquatic Life	5A			7.8	Miles
LOWER WABASH	51201100105	Boone/Clinton	INB1015_03	SUGAR CREEK	ESCHERICHIA COLI (E. COLI)	Recreational Use (Human Health)	5A			7.8	Miles
LOWER WABASH	51201100105	Clinton	INB1015_T1005	DAVIS DITCH	BIOLOGICAL INTEGRITY	Warm Water Aquatic Life	5A			3.12	Miles
LOWER WABASH	51201100105	Clinton	INB1015_T1005	DAVIS DITCH	ESCHERICHIA COLI (E. COLI)	Recreational Use (Human Health)	5A			3.12	Miles
LOWER WABASH	51201100105	Boone	INB1015_T1006	BARNES DITCH	BIOLOGICAL INTEGRITY	Warm Water Aquatic Life	5A			3.37	Miles
LOWER WABASH	51201100105	Boone	INB1015_T1006	BARNES DITCH	ESCHERICHIA COLI (E. COLI)	Recreational Use (Human Health)	5A			3.37	Miles
LOWER WABASH	51201100106	Boone/Clinton	INB1016_03	REAGAN RUN	ESCHERICHIA COLI (E. COLI)	Recreational Use (Human Health)	5A			5.78	Miles
LOWER WABASH	51201100107	Boone	INB1017_04	SUGAR CREEK	ESCHERICHIA COLI (E. COLI)	Recreational Use (Human Health)	5A			8.22	Miles
LOWER WABASH	51201100107	Boone	INB1017_05	SUGAR CREEK	ESCHERICHIA COLI (E. COLI)	Recreational Use (Human Health)	5A			3.34	Miles
LOWER WABASH	51201100107	Boone	INB1017_06	SUGAR CREEK	ESCHERICHIA COLI (E. COLI)	Recreational Use (Human Health)	5A			4.26	Miles
LOWER WABASH	51201100107	Boone	INB1017_T1004	SPRING CREEK	BIOLOGICAL INTEGRITY	Warm Water Aquatic Life	5A			16.99	Miles
LOWER WABASH	51201100107	Boone	INB1017_T1004	SPRING CREEK	DISSOLVED OXYGEN	Warm Water Aquatic Life	5A			16.99	Miles
LOWER WABASH	51201100107	Boone	INB1017_T1004	SPRING CREEK	ESCHERICHIA COLI (E. COLI)	Recreational Use (Human Health)	5A			16.99	Miles
LOWER WABASH	51201100107	Boone	INB1017_T1005	SUGAR CREEK - UNNAMED TRIBUTARY	ESCHERICHIA COLI (E. COLI)	Recreational Use (Human Health)	5A			0.47	Miles
LOWER WABASH	51201100201	Clinton	INB1021_01	LITTLE POTATO CREEK	BIOLOGICAL INTEGRITY	Warm Water Aquatic Life	5A			10.85	Miles
LOWER WABASH	51201100201	Clinton	INB1021_01	LITTLE POTATO CREEK	ESCHERICHIA COLI (E. COLI)	Recreational Use (Human Health)	5A			10.85	Miles
LOWER WABASH	51201100201	Clinton	INB1021_01	LITTLE POTATO CREEK	NUTRIENTS	Warm Water Aquatic Life	5A			10.85	Miles
LOWER WABASH	51201100201	Clinton	INB1021_01	LITTLE POTATO CREEK	PH	Warm Water Aquatic Life	5A			10.85	Miles
LOWER WABASH	51201100204	Montgomery	INB1024_02	LYE CREEK	ESCHERICHIA COLI (E. COLI)	Recreational Use (Human Health)	5A			3.01	Miles
LOWER WABASH	51201100204	Montgomery	INB1024_03	LYE CREEK	ESCHERICHIA COLI (E. COLI)	Recreational Use (Human Health)	5A			4.59	Miles
LOWER WABASH	51201100204	Montgomery	INB1024_T1002	LYE CREEK - UNNAMED TRIBUTARY	ESCHERICHIA COLI (E. COLI)	Recreational Use (Human Health)	5A			2.58	Miles
LOWER WABASH	51201100302	Montgomery	INB1032_02	LITTLE SUGAR CREEK	PCBS IN FISH TISSUE	Fish Consumption	5B			3.97	Miles
LOWER WABASH	51201100302	Montgomery	INB1032_03	LITTLE SUGAR CREEK	PCBS IN FISH TISSUE	Fish Consumption	5B			2.91	Miles
LOWER WABASH	51201100302	Montgomery	INB1032_04	LITTLE SUGAR CREEK	PCBS IN FISH TISSUE	Fish Consumption	5B			8.52	Miles
LOWER WABASH	51201100302	Montgomery	INB1032_05	LITTLE SUGAR CREEK	PCBS IN FISH TISSUE	Fish Consumption	5B			2.2	Miles
LOWER WABASH	51201100302	Montgomery	INB1032_T1003	LITTLE SUGAR CREEK - UNNAMED TRIBUTARY	PCBS IN FISH TISSUE	Fish Consumption	5B			2.33	Miles
LOWER WABASH	51201100303	Boone/Montgomery	INB1033_02	WALNUT FORK SUGAR CREEK	ESCHERICHIA COLI (E. COLI)	Recreational Use (Human Health)	5A			17.39	Miles
LOWER WABASH	51201100303	Boone/Montgomery	INB1033_02	WALNUT FORK SUGAR CREEK	PCBS IN FISH TISSUE	Fish Consumption	5B			17.39	Miles
LOWER WABASH	51201100303	Montgomery	INB1033_03	WALNUT FORK SUGAR CREEK	ESCHERICHIA COLI (E. COLI)	Recreational Use (Human Health)	5A			10.25	Miles
LOWER WABASH	51201100303	Montgomery	INB1033_03	WALNUT FORK SUGAR CREEK	PCBS IN FISH TISSUE	Fish Consumption	5B			10.25	Miles
LOWER WABASH	51201100303	Montgomery	INB1033_04	WALNUT FORK SUGAR CREEK	ESCHERICHIA COLI (E. COLI)	Recreational Use (Human Health)	5A			5.55	Miles
LOWER WABASH	51201100303	Montgomery	INB1033_04	WALNUT FORK SUGAR CREEK	PCBS IN FISH TISSUE	Fish Consumption	5B			5.55	Miles
LOWER WABASH	51201100303	Montgomery	INB1033_05	WALNUT FORK SUGAR CREEK	ESCHERICHIA COLI (E. COLI)	Recreational Use (Human Health)	5A			8.95	Miles

BASIN	HYDROLOGIC UNIT CODE		ASSESSMENT UNIT ID	ASSESSMENT UNIT NAME	PARAMETER	DESIGNATED USE	IR CATEGORY	2020 Changes - Public Notice Draft	2020 Changes -- Finalized Submittal	WATER SIZE	UNITS
LOWER WABASH	51201100303	Montgomery	INB1033_05	WALNUT FORK SUGAR CREEK	PCBS IN FISH TISSUE	Fish Consumption	5B			8.95	Miles
LOWER WABASH	51201100303	Montgomery	INB1033_06	WALNUT FORK SUGAR CREEK	ESCHERICHIA COLI (E. COLI)	Recreational Use (Human Health)	5A			3.12	Miles
LOWER WABASH	51201100303	Montgomery	INB1033_06	WALNUT FORK SUGAR CREEK	PCBS IN FISH TISSUE	Fish Consumption	5B			3.12	Miles
LOWER WABASH	51201100303	Montgomery	INB1033_T1003	WALNUT FORK SUGAR CREEK - UNNAMED TRIBU	ESCHERICHIA COLI (E. COLI)	Recreational Use (Human Health)	5A			2.94	Miles
LOWER WABASH	51201100303	Montgomery	INB1033_T1003	WALNUT FORK SUGAR CREEK - UNNAMED TRIBU	PCBS IN FISH TISSUE	Fish Consumption	5B			2.94	Miles
LOWER WABASH	51201100303	Montgomery	INB1033_T1004	WALNUT FORK SUGAR CREEK - UNNAMED TRIBU	ESCHERICHIA COLI (E. COLI)	Recreational Use (Human Health)	5A			3.76	Miles
LOWER WABASH	51201100303	Montgomery	INB1033_T1004	WALNUT FORK SUGAR CREEK - UNNAMED TRIBU	PCBS IN FISH TISSUE	Fish Consumption	5B			3.76	Miles
LOWER WABASH	51201100404	Boone/Clinton	INB1044_T1003	GOLDSBERRY CREEK	ESCHERICHIA COLI (E. COLI)	Recreational Use (Human Health)	5A			3.13	Miles
LOWER WABASH	51201100404	Boone/Clinton	INB1044_T1004	GOLDSBERRY CREEK	ESCHERICHIA COLI (E. COLI)	Recreational Use (Human Health)	5A			9.23	Miles
LOWER WABASH	51201100405	Montgomery	INB1045_02	SUGAR CREEK	ESCHERICHIA COLI (E. COLI)	Recreational Use (Human Health)	5A			4.04	Miles
LOWER WABASH	51201100405	Montgomery	INB1045_02	SUGAR CREEK	NUTRIENTS	Warm Water Aquatic Life	5A			4.04	Miles
LOWER WABASH	51201100405	Boone/Montgomery	INB1045_03	SUGAR CREEK	ESCHERICHIA COLI (E. COLI)	Recreational Use (Human Health)	5A			6.5	Miles
LOWER WABASH	51201100405	Boone/Montgomery	INB1045_03	SUGAR CREEK	NUTRIENTS	Warm Water Aquatic Life	5A			6.5	Miles
LOWER WABASH	51201100406	Montgomery	INB1046_02	SUGAR CREEK	ESCHERICHIA COLI (E. COLI)	Recreational Use (Human Health)	5A			4.47	Miles
LOWER WABASH	51201100406	Montgomery	INB1046_03	SUGAR CREEK	ESCHERICHIA COLI (E. COLI)	Recreational Use (Human Health)	5A			4.12	Miles
LOWER WABASH	51201100407	Montgomery	INB1047_02	SUGAR CREEK	ESCHERICHIA COLI (E. COLI)	Recreational Use (Human Health)	5A			7.87	Miles
LOWER WABASH	51201100407	Montgomery	INB1047_02	SUGAR CREEK	PCBS IN FISH TISSUE	Fish Consumption	5B			7.87	Miles
LOWER WABASH	51201100407	Montgomery	INB1047_03	SUGAR CREEK	ESCHERICHIA COLI (E. COLI)	Recreational Use (Human Health)	5A			6.77	Miles
LOWER WABASH	51201100407	Montgomery	INB1047_03	SUGAR CREEK	PCBS IN FISH TISSUE	Fish Consumption	5B			6.77	Miles
LOWER WABASH	51201100407	Montgomery	INB1047_T1003	SUGAR CREEK - UNNAMED TRIBUTARY	PCBS IN FISH TISSUE	Fish Consumption	5B			2.7	Miles
LOWER WABASH	51201100407	Montgomery	INB1047_T1004	SUGAR CREEK - UNNAMED TRIBUTARY	PCBS IN FISH TISSUE	Fish Consumption	5B			2.93	Miles
LOWER WABASH	51201100501	Fountain	INB1051_T1011	SUGAR CREEK - UNNAMED TRIBUTARY	ESCHERICHIA COLI (E. COLI)	Recreational Use (Human Health)	5A			10.28	Miles
LOWER WABASH	51201100502	Fountain	INB1052_01	SUGAR MILL CREEK	ESCHERICHIA COLI (E. COLI)	Recreational Use (Human Health)	5A			9.12	Miles
LOWER WABASH	51201100503	Fountain/Parke	INB1053_02	SUGAR MILL CREEK	ESCHERICHIA COLI (E. COLI)	Recreational Use (Human Health)	5A			0.4	Miles
LOWER WABASH	51201100503	Fountain/Parke	INB1053_03	SUGAR MILL CREEK	ESCHERICHIA COLI (E. COLI)	Recreational Use (Human Health)	5A			9.57	Miles
LOWER WABASH	51201100503	Parke	INB1053_04	SUGAR MILL CREEK	ESCHERICHIA COLI (E. COLI)	Recreational Use (Human Health)	5A			2.79	Miles
LOWER WABASH	51201100503	Parke	INB1053_05	SUGAR MILL CREEK	ESCHERICHIA COLI (E. COLI)	Recreational Use (Human Health)	5A			0.85	Miles
LOWER WABASH	51201100503	Fountain/Parke	INB1053_T1003	MIDDLE PRONG GREEN CREEK	BIOLOGICAL INTEGRITY	Warm Water Aquatic Life	5A			7.87	Miles
LOWER WABASH	51201100503	Fountain/Parke	INB1053_T1003	MIDDLE PRONG GREEN CREEK	ESCHERICHIA COLI (E. COLI)	Recreational Use (Human Health)	5A			7.87	Miles
LOWER WABASH	51201100503	Parke	INB1053_T1004	EAST PRONG GREEN CREEK	BIOLOGICAL INTEGRITY	Warm Water Aquatic Life	5A			4.8	Miles
LOWER WABASH	51201100503	Parke	INB1053_T1004	EAST PRONG GREEN CREEK	ESCHERICHIA COLI (E. COLI)	Recreational Use (Human Health)	5A			4.8	Miles
LOWER WABASH	51201100503	Parke	INB1053_T1005	MIDDLE PRONG GREEN CREEK - UNNAMED TRIBU	BIOLOGICAL INTEGRITY	Warm Water Aquatic Life	5A			2.5	Miles
LOWER WABASH	51201100503	Parke	INB1053_T1005	MIDDLE PRONG GREEN CREEK - UNNAMED TRIBU	ESCHERICHIA COLI (E. COLI)	Recreational Use (Human Health)	5A			2.5	Miles
LOWER WABASH	51201100503	Parke	INB1053_T1006	WEST PRONG GREEN CREEK	BIOLOGICAL INTEGRITY	Warm Water Aquatic Life	5A			5	Miles
LOWER WABASH	51201100503	Parke	INB1053_T1006	WEST PRONG GREEN CREEK	ESCHERICHIA COLI (E. COLI)	Recreational Use (Human Health)	5A			5	Miles
LOWER WABASH	51201100503	Parke	INB1053_T1007	GREEN CREEK - UNNAMED TRIBUTARY	BIOLOGICAL INTEGRITY	Warm Water Aquatic Life	5A			2.31	Miles
LOWER WABASH	51201100503	Parke	INB1053_T1007	GREEN CREEK - UNNAMED TRIBUTARY	ESCHERICHIA COLI (E. COLI)	Recreational Use (Human Health)	5A			2.31	Miles
LOWER WABASH	51201100503	Parke	INB1053_T1009	SUGAR MILL CREEK - UNNAMED TRIBUTARY	ESCHERICHIA COLI (E. COLI)	Recreational Use (Human Health)	5A			1.69	Miles
LOWER WABASH	51201100503	Parke	INB1053_T1010	GREEN CREEK	BIOLOGICAL INTEGRITY	Warm Water Aquatic Life	5A			4.57	Miles
LOWER WABASH	51201100503	Parke	INB1053_T1010	GREEN CREEK	ESCHERICHIA COLI (E. COLI)	Recreational Use (Human Health)	5A			4.57	Miles
LOWER WABASH	51201100503	Parke	INB1053_T1011	SUGAR MILL CREEK - UNNAMED TRIBUTARY	ESCHERICHIA COLI (E. COLI)	Recreational Use (Human Health)	5A			1.8	Miles
LOWER WABASH	51201100604	Montgomery	INB1064_03	SUGAR CREEK	ESCHERICHIA COLI (E. COLI)	Recreational Use (Human Health)	5A			2.08	Miles
LOWER WABASH	51201100604	Montgomery	INB1064_03	SUGAR CREEK	NUTRIENTS	Warm Water Aquatic Life	5A			2.08	Miles
LOWER WABASH	51201100604	Montgomery	INB1064_03	SUGAR CREEK	PCBS IN FISH TISSUE	Fish Consumption	5B			2.08	Miles
LOWER WABASH	51201100604	Montgomery	INB1064_04	SUGAR CREEK	ESCHERICHIA COLI (E. COLI)	Recreational Use (Human Health)	5A			2.2	Miles
LOWER WABASH	51201100604	Montgomery	INB1064_04	SUGAR CREEK	NUTRIENTS	Warm Water Aquatic Life	5A			2.2	Miles
LOWER WABASH	51201100604	Montgomery	INB1064_04	SUGAR CREEK	PCBS IN FISH TISSUE	Fish Consumption	5B			2.2	Miles
LOWER WABASH	51201100604	Montgomery	INB1064_05	SUGAR CREEK	ESCHERICHIA COLI (E. COLI)	Recreational Use (Human Health)	5A			3.49	Miles
LOWER WABASH	51201100604	Montgomery	INB1064_05	SUGAR CREEK	NUTRIENTS	Warm Water Aquatic Life	5A			3.49	Miles
LOWER WABASH	51201100604	Montgomery	INB1064_05	SUGAR CREEK	PCBS IN FISH TISSUE	Fish Consumption	5B			3.49	Miles
LOWER WABASH	51201100604	Montgomery	INB1064_06	SUGAR CREEK	ESCHERICHIA COLI (E. COLI)	Recreational Use (Human Health)	5A			4.25	Miles
LOWER WABASH	51201100604	Montgomery	INB1064_06	SUGAR CREEK	NUTRIENTS	Warm Water Aquatic Life	5A			4.25	Miles
LOWER WABASH	51201100604	Montgomery	INB1064_06	SUGAR CREEK	PCBS IN FISH TISSUE	Fish Consumption	5B			4.25	Miles
LOWER WABASH	51201100604	Montgomery	INB1064_07	SUGAR CREEK	NUTRIENTS	Warm Water Aquatic Life	5A			3.72	Miles
LOWER WABASH	51201100604	Montgomery	INB1064_07	SUGAR CREEK	PCBS IN FISH TISSUE	Fish Consumption	5B			3.72	Miles
LOWER WABASH	51201100604	Montgomery	INB1064_T1003	SUGAR CREEK - UNNAMED TRIBUTARY	ESCHERICHIA COLI (E. COLI)	Recreational Use (Human Health)	5A			5.02	Miles
LOWER WABASH	51201100604	Montgomery	INB1064_T1005	SUGAR CREEK - UNNAMED TRIBUTARY	ESCHERICHIA COLI (E. COLI)	Recreational Use (Human Health)	5A			1.03	Miles
LOWER WABASH	51201100604	Montgomery	INB1064_T1005	SUGAR CREEK - UNNAMED TRIBUTARY	NUTRIENTS	Warm Water Aquatic Life	5A			1.03	Miles
LOWER WABASH	51201100604	Montgomery	INB1064_T1005	SUGAR CREEK - UNNAMED TRIBUTARY	PCBS IN FISH TISSUE	Fish Consumption	5B			1.03	Miles
LOWER WABASH	51201100606	Montgomery	INB1066_06	SUGAR CREEK	PCBS IN FISH TISSUE	Fish Consumption	5B			3.53	Miles
LOWER WABASH	51201100606	Montgomery	INB1066_07	SUGAR CREEK	PCBS IN FISH TISSUE	Fish Consumption	5B			11.35	Miles
LOWER WABASH	51201100606	Montgomery	INB1066_T1013	DAVIS BRANCH	PCBS IN FISH TISSUE	Fish Consumption	5B			2.52	Miles
LOWER WABASH	51201100606	Montgomery	INB1066_T1014	KAREN CREEK	PCBS IN FISH TISSUE	Fish Consumption	5B			5.18	Miles
LOWER WABASH	51201100607	Parke	INB1067_03	SUGAR CREEK	ESCHERICHIA COLI (E. COLI)	Recreational Use (Human Health)	5A			5.31	Miles
LOWER WABASH	51201100607	Parke	INB1067_03	SUGAR CREEK	NUTRIENTS	Warm Water Aquatic Life	5A			5.31	Miles

BASIN	HYDROLOGIC UNIT CODE		ASSESSMENT UNIT ID	ASSESSMENT UNIT NAME	PARAMETER	DESIGNATED USE	IR CATEGORY	2020 Changes - Public Notice Draft	2020 Changes -- Finalized Submittal	WATER SIZE	UNITS
LOWER WABASH	51201100607	Parke	INB1067_03	SUGAR CREEK	PCBS IN FISH TISSUE	Fish Consumption	5B			5.31	Miles
LOWER WABASH	51201100607	Fountain/Montgomery/Parke	INB1067_04	SUGAR CREEK	ESCHERICHIA COLI (E. COLI)	Recreational Use (Human Health)	5A			15.22	Miles
LOWER WABASH	51201100607	Fountain/Montgomery/Parke	INB1067_04	SUGAR CREEK	NUTRIENTS	Warm Water Aquatic Life	5A			15.22	Miles
LOWER WABASH	51201100607	Fountain/Montgomery/Parke	INB1067_04	SUGAR CREEK	PCBS IN FISH TISSUE	Fish Consumption	5B			15.22	Miles
LOWER WABASH	51201100607	Parke	INB1067_05	SUGAR CREEK	ESCHERICHIA COLI (E. COLI)	Recreational Use (Human Health)	5A			6.85	Miles
LOWER WABASH	51201100607	Parke	INB1067_05	SUGAR CREEK	NUTRIENTS	Warm Water Aquatic Life	5A			6.85	Miles
LOWER WABASH	51201100607	Parke	INB1067_05	SUGAR CREEK	PCBS IN FISH TISSUE	Fish Consumption	5B			6.85	Miles
LOWER WABASH	51201100607	Parke	INB1067_06	SUGAR CREEK	ESCHERICHIA COLI (E. COLI)	Recreational Use (Human Health)	5A			1.98	Miles
LOWER WABASH	51201100607	Parke	INB1067_06	SUGAR CREEK	PCBS IN FISH TISSUE	Fish Consumption	5B			1.98	Miles
LOWER WABASH	51201100607	Parke	INB1067_07	SUGAR CREEK	ESCHERICHIA COLI (E. COLI)	Recreational Use (Human Health)	5A			5.91	Miles
LOWER WABASH	51201100607	Parke	INB1067_07	SUGAR CREEK	PCBS IN FISH TISSUE	Fish Consumption	5B			5.91	Miles
LOWER WABASH	51201100607	Parke	INB1067_08	SUGAR CREEK	ESCHERICHIA COLI (E. COLI)	Recreational Use (Human Health)	5A			2.68	Miles
LOWER WABASH	51201100607	Parke	INB1067_08	SUGAR CREEK	PCBS IN FISH TISSUE	Fish Consumption	5B			2.68	Miles
LOWER WABASH	51201100607	Montgomery	INB1067_T1004	SUGAR CREEK - UNNAMED TRIBUTARY	ESCHERICHIA COLI (E. COLI)	Recreational Use (Human Health)	5A			3.24	Miles
LOWER WABASH	51201100607	Montgomery	INB1067_T1004	SUGAR CREEK - UNNAMED TRIBUTARY	NUTRIENTS	Warm Water Aquatic Life	5A			3.24	Miles
LOWER WABASH	51201100607	Montgomery	INB1067_T1004	SUGAR CREEK - UNNAMED TRIBUTARY	PCBS IN FISH TISSUE	Fish Consumption	5B			3.24	Miles
LOWER WABASH	51201100607	Fountain/Montgomery/Parke	INB1067_T1005	SUGAR CREEK - UNNAMED TRIBUTARY	ESCHERICHIA COLI (E. COLI)	Recreational Use (Human Health)	5A			2.98	Miles
LOWER WABASH	51201100607	Fountain/Montgomery/Parke	INB1067_T1005	SUGAR CREEK - UNNAMED TRIBUTARY	NUTRIENTS	Warm Water Aquatic Life	5A			2.98	Miles
LOWER WABASH	51201100607	Fountain/Montgomery/Parke	INB1067_T1005	SUGAR CREEK - UNNAMED TRIBUTARY	PCBS IN FISH TISSUE	Fish Consumption	5B			2.98	Miles
LOWER WABASH	51201100607	Montgomery/Parke	INB1067_T1006	CLORE BRANCH	ESCHERICHIA COLI (E. COLI)	Recreational Use (Human Health)	5A			2.92	Miles
LOWER WABASH	51201100607	Montgomery/Parke	INB1067_T1006	CLORE BRANCH	NUTRIENTS	Warm Water Aquatic Life	5A			2.92	Miles
LOWER WABASH	51201100607	Montgomery/Parke	INB1067_T1006	CLORE BRANCH	PCBS IN FISH TISSUE	Fish Consumption	5B			2.92	Miles
LOWER WABASH	51201100607	Parke	INB1067_T1007	MONTGOMERY BRANCH	ESCHERICHIA COLI (E. COLI)	Recreational Use (Human Health)	5A			2.06	Miles
LOWER WABASH	51201100607	Parke	INB1067_T1007	MONTGOMERY BRANCH	NUTRIENTS	Warm Water Aquatic Life	5A			2.06	Miles
LOWER WABASH	51201100607	Parke	INB1067_T1007	MONTGOMERY BRANCH	PCBS IN FISH TISSUE	Fish Consumption	5B			2.06	Miles
LOWER WABASH	51201100607	Parke	INB1067_T1008	WELCHEL BRANCH	ESCHERICHIA COLI (E. COLI)	Recreational Use (Human Health)	5A			3.96	Miles
LOWER WABASH	51201100607	Parke	INB1067_T1008	WELCHEL BRANCH	NUTRIENTS	Warm Water Aquatic Life	5A			3.96	Miles
LOWER WABASH	51201100607	Parke	INB1067_T1008	WELCHEL BRANCH	PCBS IN FISH TISSUE	Fish Consumption	5B			3.96	Miles
LOWER WABASH	51201100607	Parke	INB1067_T1009	SUGAR CREEK	ESCHERICHIA COLI (E. COLI)	Recreational Use (Human Health)	5A			2.61	Miles
LOWER WABASH	51201100607	Parke	INB1067_T1009	SUGAR CREEK	PCBS IN FISH TISSUE	Fish Consumption	5B			2.61	Miles
LOWER WABASH	51201100609	Parke	INB1069_02	SUGAR CREEK	ESCHERICHIA COLI (E. COLI)	Recreational Use (Human Health)	5A			1.55	Miles
LOWER WABASH	51201100609	Parke	INB1069_02	SUGAR CREEK	NUTRIENTS	Warm Water Aquatic Life	5A			1.55	Miles
LOWER WABASH	51201100609	Parke	INB1069_02	SUGAR CREEK	PCBS IN FISH TISSUE	Fish Consumption	5B			1.55	Miles
LOWER WABASH	51201100609	Parke	INB1069_03	SUGAR CREEK	ESCHERICHIA COLI (E. COLI)	Recreational Use (Human Health)	5A			6.64	Miles
LOWER WABASH	51201100609	Parke	INB1069_03	SUGAR CREEK	NUTRIENTS	Warm Water Aquatic Life	5A			6.64	Miles
LOWER WABASH	51201100609	Parke	INB1069_03	SUGAR CREEK	PCBS IN FISH TISSUE	Fish Consumption	5B			6.64	Miles
LOWER WABASH	51201100609	Parke	INB1069_04	SUGAR CREEK	ESCHERICHIA COLI (E. COLI)	Recreational Use (Human Health)	5A			10.71	Miles
LOWER WABASH	51201100609	Parke	INB1069_04	SUGAR CREEK	NUTRIENTS	Warm Water Aquatic Life	5A			10.71	Miles
LOWER WABASH	51201100609	Parke	INB1069_04	SUGAR CREEK	PCBS IN FISH TISSUE	Fish Consumption	5B			10.71	Miles
LOWER WABASH	51201100609	Parke	INB1069_05	SUGAR CREEK	ESCHERICHIA COLI (E. COLI)	Recreational Use (Human Health)	5A			2.47	Miles
LOWER WABASH	51201100609	Parke	INB1069_05	SUGAR CREEK	NUTRIENTS	Warm Water Aquatic Life	5A			2.47	Miles
LOWER WABASH	51201100609	Parke	INB1069_05	SUGAR CREEK	PCBS IN FISH TISSUE	Fish Consumption	5B			2.47	Miles
LOWER WABASH	51201100609	Parke	INB1069_T1006	SUGAR CREEK - UNNAMED TRIBUTARY	ESCHERICHIA COLI (E. COLI)	Recreational Use (Human Health)	5A			1.83	Miles
LOWER WABASH	51201100609	Parke	INB1069_T1006	SUGAR CREEK - UNNAMED TRIBUTARY	NUTRIENTS	Warm Water Aquatic Life	5A			1.83	Miles
LOWER WABASH	51201100609	Parke	INB1069_T1006	SUGAR CREEK - UNNAMED TRIBUTARY	PCBS IN FISH TISSUE	Fish Consumption	5B			1.83	Miles
LOWER WABASH	51201100609	Parke	INB1069_T1007	SUGAR CREEK	ESCHERICHIA COLI (E. COLI)	Recreational Use (Human Health)	5A			1.51	Miles
LOWER WABASH	51201100609	Parke	INB1069_T1007	SUGAR CREEK	NUTRIENTS	Warm Water Aquatic Life	5A			1.51	Miles
LOWER WABASH	51201100609	Parke	INB1069_T1007	SUGAR CREEK	PCBS IN FISH TISSUE	Fish Consumption	5B			1.51	Miles
LOWER WABASH	51201110302	Vermillion	INB1132_01	BROUILLETTS CREEK	ESCHERICHIA COLI (E. COLI)	Recreational Use (Human Health)	5A			12.16	Miles
LOWER WABASH	51201110303	Vermillion	INB1133_T1001	BROUILLETTS CREEK - UNNAMED TRIBUTARY	ESCHERICHIA COLI (E. COLI)	Recreational Use (Human Health)	5A			7.85	Miles
LOWER WABASH	51201110403	Vigo	INB1143_02	NORTH BRANCH OTTER CREEK	BIOLOGICAL INTEGRITY	Warm Water Aquatic Life	5A			5.24	Miles
LOWER WABASH	51201110403	Vigo	INB1143_03	NORTH BRANCH OTTER CREEK	BIOLOGICAL INTEGRITY	Warm Water Aquatic Life	5A			6.67	Miles
LOWER WABASH	51201110403	Vigo	INB1143_T1004	NORTH BRANCH OTTER CREEK - UNNAMED TRIBU	BIOLOGICAL INTEGRITY	Warm Water Aquatic Life	5A			2.04	Miles
LOWER WABASH	51201110403	Vigo	INB1143_T1005	NORTH BRANCH OTTER CREEK - UNNAMED TRIBU	BIOLOGICAL INTEGRITY	Warm Water Aquatic Life	5A			2.59	Miles
LOWER WABASH	51201110406	Vigo	INB1146_05	OTTER CREEK	PH	Warm Water Aquatic Life	5A			2.27	Miles
LOWER WABASH	51201110406	Vigo	INB1146_06	OTTER CREEK	PH	Warm Water Aquatic Life	5A			4.24	Miles
LOWER WABASH	51201110406	Vigo	INB1146_T1013	WABASH AND ERIE CANAL	PH	Warm Water Aquatic Life	5A			1.44	Miles
LOWER WABASH	51201110503	Vigo	INB1153_01	SUGAR CREEK	BIOLOGICAL INTEGRITY	Warm Water Aquatic Life	5A			2.87	Miles
LOWER WABASH	51201110504	Vigo	INB1154_04	SUGAR CREEK	BIOLOGICAL INTEGRITY	Warm Water Aquatic Life	5A			6.99	Miles
LOWER WABASH	51201110504	Vigo	INB1154_T1008	WOLF CREEK	BIOLOGICAL INTEGRITY	Warm Water Aquatic Life	5A			5.89	Miles
LOWER WABASH	51201110504	Vigo	INB1154_T1009	SUGAR CREEK - UNNAMED TRIBUTARY	BIOLOGICAL INTEGRITY	Warm Water Aquatic Life	5A			1.58	Miles
LOWER WABASH	51201110601	Parke/Vigo	INB1161_02	SPRING CREEK	ESCHERICHIA COLI (E. COLI)	Recreational Use (Human Health)	5A			7.66	Miles
LOWER WABASH	51201110601	Vigo	INB1161_03	SPRING CREEK	ESCHERICHIA COLI (E. COLI)	Recreational Use (Human Health)	5A			6.96	Miles
LOWER WABASH	51201110601	Vigo	INB1161_04	SPRING CREEK (LTD)	ESCHERICHIA COLI (E. COLI)	Recreational Use (Human Health)	5A			1.18	Miles
LOWER WABASH	51201110601	Parke/Vigo	INB1161_T1003	SPRING CREEK - UNNAMED TRIBUTARY	ESCHERICHIA COLI (E. COLI)	Recreational Use (Human Health)	5A			1.92	Miles

BASIN	HYDROLOGIC UNIT CODE		ASSESSMENT UNIT ID	ASSESSMENT UNIT NAME	PARAMETER	DESIGNATED USE	IR CATEGORY	2020 Changes - Public Notice Draft	2020 Changes -- Finalized Submittal	WATER SIZE	UNITS
LOWER WABASH	51201110601	Vigo	INB1161_T1004	WABASH AND ERIE CANAL	ESCHERICHIA COLI (E. COLI)	Recreational Use (Human Health)	5A			0.19	Miles
LOWER WABASH	51201110604	Vigo	INB1164_01	WABASH RIVER	NUTRIENTS	Warm Water Aquatic Life	5A			3.55	Miles
LOWER WABASH	51201110604	Vigo	INB1164_01	WABASH RIVER	PCBS IN FISH TISSUE	Fish Consumption	5B			3.55	Miles
LOWER WABASH	51201110604	Vigo	INB1164_03	WABASH RIVER	BIOLOGICAL INTEGRITY	Warm Water Aquatic Life	5A			3.51	Miles
LOWER WABASH	51201110604	Vigo	INB1164_03	WABASH RIVER	PCBS IN FISH TISSUE	Fish Consumption	5B			3.51	Miles
LOWER WABASH	51201110604	Vigo	INB1164_04	WABASH RIVER	BIOLOGICAL INTEGRITY	Warm Water Aquatic Life	5A			3.24	Miles
LOWER WABASH	51201110604	Vigo	INB1164_04	WABASH RIVER	PCBS IN FISH TISSUE	Fish Consumption	5B			3.24	Miles
LOWER WABASH	51201110604	Vigo	INB1164_T1004	WABASH AND ERIE CANAL	PH	Warm Water Aquatic Life	5A			1.58	Miles
LOWER WABASH	51201110604	Vigo	INB1164_T1008	WABASH RIVER - UNNAMED TRIBUTARY	BIOLOGICAL INTEGRITY	Warm Water Aquatic Life	5A			3.83	Miles
LOWER WABASH	51201110604	Vigo	INB1164_T1008	WABASH RIVER - UNNAMED TRIBUTARY	ESCHERICHIA COLI (E. COLI)	Recreational Use (Human Health)	5A			3.83	Miles
LOWER WABASH	51201110604	Vigo	INB1164_T1008	WABASH RIVER - UNNAMED TRIBUTARY	NUTRIENTS	Warm Water Aquatic Life	5A			3.83	Miles
LOWER WABASH	51201110604	Vigo	INB1164_T1008	WABASH RIVER - UNNAMED TRIBUTARY	PCBS IN FISH TISSUE	Fish Consumption	5B			3.83	Miles
LOWER WABASH	51201110605	Vigo	INB1165_04	WABASH RIVER	NUTRIENTS	Warm Water Aquatic Life	5A			3.43	Miles
LOWER WABASH	51201110605	Vigo	INB1165_04	WABASH RIVER	PCBS IN FISH TISSUE	Fish Consumption	5B			3.43	Miles
LOWER WABASH	51201110605	Vigo	INB1165_05	WABASH RIVER	NUTRIENTS	Warm Water Aquatic Life	5A			3.75	Miles
LOWER WABASH	51201110605	Vigo	INB1165_05	WABASH RIVER	PCBS IN FISH TISSUE	Fish Consumption	5B			3.75	Miles
LOWER WABASH	51201110605	Vigo	INB1165_06	WABASH RIVER	NUTRIENTS	Warm Water Aquatic Life	5A			6.32	Miles
LOWER WABASH	51201110605	Vigo	INB1165_06	WABASH RIVER	PCBS IN FISH TISSUE	Fish Consumption	5B			6.32	Miles
LOWER WABASH	51201110605	Vigo	INB1165_T1004	WABASH RIVER - UNNAMED TRIBUTARY	NUTRIENTS	Warm Water Aquatic Life	5A			2.68	Miles
LOWER WABASH	51201110605	Vigo	INB1165_T1004	WABASH RIVER - UNNAMED TRIBUTARY	PCBS IN FISH TISSUE	Fish Consumption	5B			2.68	Miles
LOWER WABASH	51201110703	Vigo	INB1173_03	PRAIRIE CREEK	BIOLOGICAL INTEGRITY	Warm Water Aquatic Life	5A			0.78	Miles
LOWER WABASH	51201110703	Vigo	INB1173_T1004	PRAIRIE CREEK - UNNAMED TRIBUTARY	BIOLOGICAL INTEGRITY	Warm Water Aquatic Life	5A			4.59	Miles
LOWER WABASH	51201110704	Vigo	INB1174_03	HONEY CREEK	ESCHERICHIA COLI (E. COLI)	Recreational Use (Human Health)	5A			1.13	Miles
LOWER WABASH	51201110704	Vigo	INB1174_04	HONEY CREEK	ESCHERICHIA COLI (E. COLI)	Recreational Use (Human Health)	5A			8.03	Miles
LOWER WABASH	51201110704	Vigo	INB1174_05	HONEY CREEK	ESCHERICHIA COLI (E. COLI)	Recreational Use (Human Health)	5A			1.54	Miles
LOWER WABASH	51201110704	Vigo	INB1174_06	HONEY CREEK	PCBS IN FISH TISSUE	Fish Consumption	5B			8.57	Miles
LOWER WABASH	51201110704	Vigo	INB1174_T1003	HONEY CREEK - UNNAMED TRIBUTARY	PCBS IN FISH TISSUE	Fish Consumption	5B			7.03	Miles
LOWER WABASH	51201110904	Vigo	INB1194_02	WABASH RIVER	PCBS IN FISH TISSUE	Fish Consumption	5B			4.87	Miles
LOWER WABASH	51201110904	Vigo	INB1194_03	WABASH RIVER	PCBS IN FISH TISSUE	Fish Consumption	5B			5.93	Miles
LOWER WABASH	51201110904	Vigo	INB1194_04	WABASH RIVER	PCBS IN FISH TISSUE	Fish Consumption	5B			4.2	Miles
LOWER WABASH	51201111103	Sullivan/Vigo	INB11B3_01	WABASH RIVER	PCBS IN FISH TISSUE	Fish Consumption	5B			12.44	Miles
LOWER WABASH	51201111106	Sullivan	INB11B6_01	WABASH RIVER	BIOLOGICAL INTEGRITY	Warm Water Aquatic Life	5A			8.26	Miles
LOWER WABASH	51201111106	Sullivan	INB11B6_01	WABASH RIVER	PCBS IN FISH TISSUE	Fish Consumption	5B			8.26	Miles
LOWER WABASH	51201111201	Vigo	INB11C1_04	TURMAN CREEK	BIOLOGICAL INTEGRITY	Warm Water Aquatic Life	5A			6.37	Miles
LOWER WABASH	51201111201	Vigo	INB11C1_04	TURMAN CREEK	ESCHERICHIA COLI (E. COLI)	Recreational Use (Human Health)	5A			6.37	Miles
LOWER WABASH	51201111201	Sullivan/Vigo	INB11C1_05	TURMAN CREEK	BIOLOGICAL INTEGRITY	Warm Water Aquatic Life	5A			11.94	Miles
LOWER WABASH	51201111201	Sullivan/Vigo	INB11C1_05	TURMAN CREEK	ESCHERICHIA COLI (E. COLI)	Recreational Use (Human Health)	5A			11.94	Miles
LOWER WABASH	51201111201	Sullivan/Vigo	INB11C1_T1001	TURMAN CREEK - UNNAMED TRIBUTARY	ESCHERICHIA COLI (E. COLI)	Recreational Use (Human Health)	5A			4.58	Miles
LOWER WABASH	51201111201	Sullivan/Vigo	INB11C1_T1002	TURMAN CREEK - UNNAMED TRIBUTARY	ESCHERICHIA COLI (E. COLI)	Recreational Use (Human Health)	5A			3.79	Miles
LOWER WABASH	51201111201	Sullivan	INB11C1_T1003	TURMAN CREEK - UNNAMED TRIBUTARY	ESCHERICHIA COLI (E. COLI)	Recreational Use (Human Health)	5A			2.57	Miles
LOWER WABASH	51201111201	Vigo	INB11C1_T1005	TURMAN CREEK - UNNAMED TRIBUTARY	BIOLOGICAL INTEGRITY	Warm Water Aquatic Life	5A			3.16	Miles
LOWER WABASH	51201111201	Vigo	INB11C1_T1005	TURMAN CREEK - UNNAMED TRIBUTARY	ESCHERICHIA COLI (E. COLI)	Recreational Use (Human Health)	5A			3.16	Miles
LOWER WABASH	51201111201	Sullivan	INB11C1_T1006	TURMAN CREEK - UNNAMED TRIBUTARY	BIOLOGICAL INTEGRITY	Warm Water Aquatic Life	5A			2.08	Miles
LOWER WABASH	51201111201	Sullivan	INB11C1_T1006	TURMAN CREEK - UNNAMED TRIBUTARY	ESCHERICHIA COLI (E. COLI)	Recreational Use (Human Health)	5A			2.08	Miles
LOWER WABASH	51201111201	Sullivan	INB11C1_T1007	TURMAN CREEK - UNNAMED TRIBUTARY	BIOLOGICAL INTEGRITY	Warm Water Aquatic Life	5A			1.17	Miles
LOWER WABASH	51201111201	Sullivan	INB11C1_T1007	TURMAN CREEK - UNNAMED TRIBUTARY	ESCHERICHIA COLI (E. COLI)	Recreational Use (Human Health)	5A			1.17	Miles
LOWER WABASH	51201111203	Sullivan	INB11C3_02	TURMAN CREEK	BIOLOGICAL INTEGRITY	Warm Water Aquatic Life	5A			12.04	Miles
LOWER WABASH	51201111203	Sullivan	INB11C3_02	TURMAN CREEK	ESCHERICHIA COLI (E. COLI)	Recreational Use (Human Health)	5A			12.04	Miles
LOWER WABASH	51201111203	Sullivan	INB11C3_03	TURMAN CREEK	BIOLOGICAL INTEGRITY	Warm Water Aquatic Life	5A			9.2	Miles
LOWER WABASH	51201111203	Sullivan	INB11C3_03	TURMAN CREEK	ESCHERICHIA COLI (E. COLI)	Recreational Use (Human Health)	5A			9.2	Miles
LOWER WABASH	51201111203	Sullivan	INB11C3_T1015	TURMAN CREEK - UNNAMED TRIBUTARY	BIOLOGICAL INTEGRITY	Warm Water Aquatic Life	5A			2.4	Miles
LOWER WABASH	51201111203	Sullivan	INB11C3_T1015	TURMAN CREEK - UNNAMED TRIBUTARY	ESCHERICHIA COLI (E. COLI)	Recreational Use (Human Health)	5A			2.4	Miles
LOWER WABASH	51201111303	Sullivan	INB11D3_01	WABASH RIVER	PCBS IN FISH TISSUE	Fish Consumption	5B			7.95	Miles
LOWER WABASH	51201111501	Sullivan/Vigo	INB11F1_02	BUSSERON CREEK	BIOLOGICAL INTEGRITY	Warm Water Aquatic Life	5A			14.53	Miles
LOWER WABASH	51201111501	Vigo	INB11F1_02A	BUSSERON CREEK	BIOLOGICAL INTEGRITY	Warm Water Aquatic Life	5A			3.83	Miles
LOWER WABASH	51201111501	Vigo	INB11F1_02B	BUSSERON CREEK	BIOLOGICAL INTEGRITY	Warm Water Aquatic Life	5A			0.49	Miles
LOWER WABASH	51201111501	Vigo	INB11F1_02C	BUSSERON CREEK	BIOLOGICAL INTEGRITY	Warm Water Aquatic Life	5A			0.6	Miles
LOWER WABASH	51201111501	Vigo	INB11F1_T1009	CHOWNING CREEK	BIOLOGICAL INTEGRITY	Warm Water Aquatic Life	5A			2.23	Miles
LOWER WABASH	51201111501	Sullivan	INB11F1_T1011	BUSSERON CREEK - UNNAMED TRIBUTARY	BIOLOGICAL INTEGRITY	Warm Water Aquatic Life	5A			0.78	Miles
LOWER WABASH	51201111501	Sullivan	INB11F1_T1011A	BUSSERON CREEK - UNNAMED TRIBUTARY	BIOLOGICAL INTEGRITY	Warm Water Aquatic Life	5A			0.4	Miles
LOWER WABASH	51201111502	Sullivan/Vigo	INB11F2_T1002	WEST FORK BUSSERON CREEK	ESCHERICHIA COLI (E. COLI)	Recreational Use (Human Health)	5A			8.98	Miles
LOWER WABASH	51201111502	Sullivan	INB11F2_T1003	WEST FORK BUSSERON CREEK - UNNAMED TRIBU	ESCHERICHIA COLI (E. COLI)	Recreational Use (Human Health)	5A			1.65	Miles
LOWER WABASH	51201111502	Sullivan	INB11F2_T1004	WEST FORK BUSSERON CREEK - UNNAMED TRIBU	ESCHERICHIA COLI (E. COLI)	Recreational Use (Human Health)	5A			1.8	Miles
LOWER WABASH	51201111502	Sullivan	INB11F2_T1005	WEST FORK BUSSERON CREEK - UNNAMED TRIBU	ESCHERICHIA COLI (E. COLI)	Recreational Use (Human Health)	5A			1.18	Miles
LOWER WABASH	51201111502	Sullivan	INB11F2_T1006	WEST FORK BUSSERON CREEK	ESCHERICHIA COLI (E. COLI)	Recreational Use (Human Health)	5A			9.22	Miles

BASIN	HYDROLOGIC UNIT CODE		ASSESSMENT UNIT ID	ASSESSMENT UNIT NAME	PARAMETER	DESIGNATED USE	IR CATEGORY	2020 Changes - Public Notice Draft	2020 Changes -- Finalized Submittal	WATER SIZE	UNITS
LOWER WABASH	51201111502	Sullivan	INB11F2_T1007	WEST FORK BUSSERON CREEK	ESCHERICHIA COLI (E. COLI)	Recreational Use (Human Health)	5A			6.92	Miles
LOWER WABASH	51201111502	Sullivan	INB11F2_T1008	WEST FORK BUSSERON CREEK	ESCHERICHIA COLI (E. COLI)	Recreational Use (Human Health)	5A			1.13	Miles
LOWER WABASH	51201111503	Greene/Sullivan	INB11F3_02	BIG BRANCH	BIOLOGICAL INTEGRITY	Warm Water Aquatic Life	5A			3.47	Miles
LOWER WABASH	51201111503	Clay	INB11F3_02D	SHAKAMAK LAKE INLET	BIOLOGICAL INTEGRITY	Warm Water Aquatic Life	5A			0.66	Miles
LOWER WABASH	51201111503	Greene	INB11F3_02F	BIG BRANCH	BIOLOGICAL INTEGRITY	Warm Water Aquatic Life	5A			0.42	Miles
LOWER WABASH	51201111503	Sullivan	INB11F3_03	BIG BRANCH	BIOLOGICAL INTEGRITY	Warm Water Aquatic Life	5A			2.96	Miles
LOWER WABASH	51201111503	Greene/Sullivan	INB11F3_T1008	BIG BRANCH - UNNAMED TRIBUTARY	BIOLOGICAL INTEGRITY	Warm Water Aquatic Life	5A			0.44	Miles
LOWER WABASH	51201111503	Greene	INB11F3_T1008A	BIG BRANCH - UNNAMED TRIBUTARY	BIOLOGICAL INTEGRITY	Warm Water Aquatic Life	5A			0.44	Miles
LOWER WABASH	51201111503	Greene	INB11F3_T1008B	BIG BRANCH - UNNAMED TRIBUTARY	BIOLOGICAL INTEGRITY	Warm Water Aquatic Life	5A			3.57	Miles
LOWER WABASH	51201111503	Greene/Sullivan	INB11F3_T1009	BIG BRANCH - UNNAMED TRIBUTARY	BIOLOGICAL INTEGRITY	Warm Water Aquatic Life	5A			3.22	Miles
LOWER WABASH	51201111503	Greene	INB11F3_T1009A	BIG BRANCH - UNNAMED TRIBUTARY	BIOLOGICAL INTEGRITY	Warm Water Aquatic Life	5A			0.72	Miles
LOWER WABASH	51201111503	Greene	INB11F3_T1009B	BIG BRANCH - UNNAMED TRIBUTARY	BIOLOGICAL INTEGRITY	Warm Water Aquatic Life	5A			1.2	Miles
LOWER WABASH	51201111504	Sullivan	INB11F4_02	BIG BRANCH	BIOLOGICAL INTEGRITY	Warm Water Aquatic Life	5A			2.75	Miles
LOWER WABASH	51201111504	Sullivan	INB11F4_03	BIG BRANCH	BIOLOGICAL INTEGRITY	Warm Water Aquatic Life	5A			1.27	Miles
LOWER WABASH	51201111504	Sullivan	INB11F4_T1003	MUD CREEK	BIOLOGICAL INTEGRITY	Warm Water Aquatic Life	5A			8.07	Miles
LOWER WABASH	51201111504	Sullivan	INB11F4_T1003	MUD CREEK	NUTRIENTS	Warm Water Aquatic Life	5A			8.07	Miles
LOWER WABASH	51201111504	Sullivan	INB11F4_T1003A	MUD CREEK - UNNAMED TRIBUTARY	BIOLOGICAL INTEGRITY	Warm Water Aquatic Life	5A			0.54	Miles
LOWER WABASH	51201111504	Sullivan	INB11F4_T1003A	MUD CREEK - UNNAMED TRIBUTARY	NUTRIENTS	Warm Water Aquatic Life	5A			0.54	Miles
LOWER WABASH	51201111504	Sullivan	INB11F4_T1003B	MUD CREEK - UNNAMED TRIBUTARY	BIOLOGICAL INTEGRITY	Warm Water Aquatic Life	5A			0.84	Miles
LOWER WABASH	51201111504	Sullivan	INB11F4_T1003B	MUD CREEK - UNNAMED TRIBUTARY	NUTRIENTS	Warm Water Aquatic Life	5A			0.84	Miles
LOWER WABASH	51201111504	Greene/Sullivan	INB11F4_T1004	MUD CREEK	BIOLOGICAL INTEGRITY	Warm Water Aquatic Life	5A			12.99	Miles
LOWER WABASH	51201111504	Greene/Sullivan	INB11F4_T1004	MUD CREEK	NUTRIENTS	Warm Water Aquatic Life	5A			12.99	Miles
LOWER WABASH	51201111505	Sullivan	INB11F5_02	BUSSERON CREEK	BIOLOGICAL INTEGRITY	Warm Water Aquatic Life	5A			5.39	Miles
LOWER WABASH	51201111505	Sullivan	INB11F5_02	BUSSERON CREEK	DISSOLVED OXYGEN	Warm Water Aquatic Life	5A			5.39	Miles
LOWER WABASH	51201111505	Sullivan	INB11F5_02	BUSSERON CREEK	MERCURY IN FISH TISSUE	Fish Consumption	5B			5.39	Miles
LOWER WABASH	51201111505	Sullivan	INB11F5_03	BUSSERON CREEK	BIOLOGICAL INTEGRITY	Warm Water Aquatic Life	5A			4.42	Miles
LOWER WABASH	51201111505	Sullivan	INB11F5_03	BUSSERON CREEK	DISSOLVED OXYGEN	Warm Water Aquatic Life	5A			4.42	Miles
LOWER WABASH	51201111505	Sullivan	INB11F5_03	BUSSERON CREEK	MERCURY IN FISH TISSUE	Fish Consumption	5B			4.42	Miles
LOWER WABASH	51201111505	Clay/Sullivan	INB11F5_T1003	SULPHUR CREEK	BIOLOGICAL INTEGRITY	Warm Water Aquatic Life	5A			5.71	Miles
LOWER WABASH	51201111505	Clay/Sullivan	INB11F5_T1003	SULPHUR CREEK	COPPER	Warm Water Aquatic Life	5A			5.71	Miles
LOWER WABASH	51201111505	Clay/Sullivan	INB11F5_T1003	SULPHUR CREEK	NICKEL	Warm Water Aquatic Life	5A			5.71	Miles
LOWER WABASH	51201111505	Clay/Sullivan	INB11F5_T1003	SULPHUR CREEK	NUTRIENTS	Warm Water Aquatic Life	5A			5.71	Miles
LOWER WABASH	51201111505	Clay/Sullivan	INB11F5_T1003	SULPHUR CREEK	PH	Warm Water Aquatic Life	5A			5.71	Miles
LOWER WABASH	51201111505	Clay/Sullivan	INB11F5_T1003	SULPHUR CREEK	ZINC	Warm Water Aquatic Life	5A			5.71	Miles
LOWER WABASH	51201111505	Sullivan	INB11F5_T1009	SULPHUR CREEK	BIOLOGICAL INTEGRITY	Warm Water Aquatic Life	5A			10.39	Miles
LOWER WABASH	51201111505	Sullivan	INB11F5_T1009	SULPHUR CREEK	CADMIUM	Warm Water Aquatic Life	5A			10.39	Miles
LOWER WABASH	51201111505	Sullivan	INB11F5_T1009	SULPHUR CREEK	NUTRIENTS	Warm Water Aquatic Life	5A			10.39	Miles
LOWER WABASH	51201111505	Sullivan	INB11F5_T1009	SULPHUR CREEK	PH	Warm Water Aquatic Life	5A			10.39	Miles
LOWER WABASH	51201111505	Sullivan	INB11F5_T1009	SULPHUR CREEK	ZINC	Warm Water Aquatic Life	5A			10.39	Miles
LOWER WABASH	51201111506	Sullivan	INB11F6_03	BUSSERON CREEK	BIOLOGICAL INTEGRITY	Warm Water Aquatic Life	5A			8.99	Miles
LOWER WABASH	51201111506	Sullivan	INB11F6_T1005	KETTLE CREEK	BIOLOGICAL INTEGRITY	Warm Water Aquatic Life	5A			6.63	Miles
LOWER WABASH	51201111506	Sullivan	INB11F6_T1005	KETTLE CREEK	DISSOLVED OXYGEN	Warm Water Aquatic Life	5A			6.63	Miles
LOWER WABASH	51201111506	Sullivan	INB11F6_T1005	KETTLE CREEK	MERCURY IN FISH TISSUE	Fish Consumption	5B			6.63	Miles
LOWER WABASH	51201111506	Sullivan	INB11F6_T1005	KETTLE CREEK	NUTRIENTS	Warm Water Aquatic Life	5A			6.63	Miles
LOWER WABASH	51201111506	Sullivan	INB11F6_T1006	KETTLE CREEK	DISSOLVED OXYGEN	Warm Water Aquatic Life	5A			2.62	Miles
LOWER WABASH	51201111506	Sullivan	INB11F6_T1007	KETTLE CREEK	DISSOLVED OXYGEN	Warm Water Aquatic Life	5A			5.82	Miles
LOWER WABASH	51201111506	Sullivan	INB11F6_T1007A	KETTLE CREEK	DISSOLVED OXYGEN	Warm Water Aquatic Life	5A			1.66	Miles
LOWER WABASH	51201111506	Sullivan	INB11F6_T1007B	KETTLE CREEK	DISSOLVED OXYGEN	Warm Water Aquatic Life	5A			0.66	Miles
LOWER WABASH	51201111507	Sullivan	INB11F7_05	BUTTERMILK CREEK	BIOLOGICAL INTEGRITY	Warm Water Aquatic Life	5A			2.41	Miles
LOWER WABASH	51201111507	Sullivan	INB11F7_06	BUTTERMILK CREEK	BIOLOGICAL INTEGRITY	Warm Water Aquatic Life	5A			3.26	Miles
LOWER WABASH	51201111508	Sullivan	INB11F8_03	BUSSERON CREEK (CHANNELIZED)	BIOLOGICAL INTEGRITY	Warm Water Aquatic Life	5A			0.25	Miles
LOWER WABASH	51201111508	Sullivan	INB11F8_04	BUSSERON CREEK (CHANNELIZED)	BIOLOGICAL INTEGRITY	Warm Water Aquatic Life	5A			3.78	Miles
LOWER WABASH	51201111508	Sullivan	INB11F8_T1005	BUSSERON CREEK	BIOLOGICAL INTEGRITY	Warm Water Aquatic Life	5A			3.73	Miles
LOWER WABASH	51201111508	Sullivan	INB11F8_T1006	BUSSERON CREEK	BIOLOGICAL INTEGRITY	Warm Water Aquatic Life	5A			3.53	Miles
LOWER WABASH	51201111509	Sullivan	INB11F9_02	BUSSERON CREEK	BIOLOGICAL INTEGRITY	Warm Water Aquatic Life	5A			2.69	Miles
LOWER WABASH	51201111509	Sullivan	INB11F9_02	BUSSERON CREEK	NUTRIENTS	Warm Water Aquatic Life	5A			2.69	Miles
LOWER WABASH	51201111509	Sullivan	INB11F9_T1006	ROBBINS BRANCH	BIOLOGICAL INTEGRITY	Warm Water Aquatic Life	5A			7.96	Miles
LOWER WABASH	51201111509	Sullivan	INB11F9_T1006A	ROBBINS BRANCH	BIOLOGICAL INTEGRITY	Warm Water Aquatic Life	5A			2.4	Miles
LOWER WABASH	51201111509	Sullivan	INB11F9_T1008	BUCK CREEK	BIOLOGICAL INTEGRITY	Warm Water Aquatic Life	5A			0.65	Miles
LOWER WABASH	51201111509	Sullivan	INB11F9_T1008	BUCK CREEK	NUTRIENTS	Warm Water Aquatic Life	5A			0.65	Miles
LOWER WABASH	51201111509	Sullivan	INB11F9_T1012	BUCK CREEK	BIOLOGICAL INTEGRITY	Warm Water Aquatic Life	5A			0.85	Miles
LOWER WABASH	51201111509	Sullivan	INB11F9_T1012	BUCK CREEK	NUTRIENTS	Warm Water Aquatic Life	5A			0.85	Miles
LOWER WABASH	51201111509	Sullivan	INB11F9_T1013	BUCK CREEK	BIOLOGICAL INTEGRITY	Warm Water Aquatic Life	5A			0.61	Miles
LOWER WABASH	51201111509	Sullivan	INB11F9_T1013	BUCK CREEK	NUTRIENTS	Warm Water Aquatic Life	5A			0.61	Miles
LOWER WABASH	51201111511	Sullivan	INB11FB_01	ROGERS DITCH	BIOLOGICAL INTEGRITY	Warm Water Aquatic Life	5A			14.8	Miles

BASIN	HYDROLOGIC UNIT CODE		ASSESSMENT UNIT ID	ASSESSMENT UNIT NAME	PARAMETER	DESIGNATED USE	IR CATEGORY	2020 Changes - Public Notice Draft	2020 Changes -- Finalized Submittal	WATER SIZE	UNITS
LOWER WABASH	51201111511	Sullivan	INB11FB_01	ROGERS DITCH	DISSOLVED OXYGEN	Warm Water Aquatic Life	5A			14.8	Miles
LOWER WABASH	51201111511	Sullivan	INB11FB_01	ROGERS DITCH	ESCHERICHIA COLI (E. COLI)	Recreational Use (Human Health)	5A			14.8	Miles
LOWER WABASH	51201111511	Sullivan	INB11FB_01	ROGERS DITCH	NUTRIENTS	Warm Water Aquatic Life	5A			14.8	Miles
LOWER WABASH	51201111512	Sullivan	INB11FC_03	BUSSERON CREEK	BIOLOGICAL INTEGRITY	Warm Water Aquatic Life	5A			9.19	Miles
LOWER WABASH	51201111512	Sullivan	INB11FC_04	BUSSERON CREEK	BIOLOGICAL INTEGRITY	Warm Water Aquatic Life	5A			6.74	Miles
LOWER WABASH	51201111602	Sullivan	INB11G2_05	WABASH RIVER	PCBS IN FISH TISSUE	Fish Consumption	5B			8.18	Miles
LOWER WABASH	51201111603	Sullivan	INB11G3_07	WABASH RIVER	NUTRIENTS	Warm Water Aquatic Life	5A			10.67	Miles
LOWER WABASH	51201111603	Sullivan	INB11G3_07	WABASH RIVER	PCBS IN FISH TISSUE	Fish Consumption	5B			10.67	Miles
LOWER WABASH	51201111701	Knox/Sullivan	INB11H1_01	WABASH RIVER	PCBS IN FISH TISSUE	Fish Consumption	5B			9.78	Miles
LOWER WABASH	51201111703	Knox	INB11H3_02	WABASH RIVER	PCBS IN FISH TISSUE	Fish Consumption	5B			8.79	Miles
LOWER WABASH	51201111801	Knox/Sullivan	INB11I1_01	MARIA CREEK	BIOLOGICAL INTEGRITY	Warm Water Aquatic Life	5A			17.5	Miles
LOWER WABASH	51201111801	Knox/Sullivan	INB11I1_01	MARIA CREEK	ESCHERICHIA COLI (E. COLI)	Recreational Use (Human Health)	5A			17.5	Miles
LOWER WABASH	51201111801	Knox	INB11I1_01A	MARIA CREEK	ESCHERICHIA COLI (E. COLI)	Recreational Use (Human Health)	5A	DELIST (Cat5A) - This AUID is retired. Parameter already listed in Category 5 under its		1.15	Miles
LOWER WABASH	51201111801	Sullivan	INB11I1_T1001	MARIA CREEK	BIOLOGICAL INTEGRITY	Warm Water Aquatic Life	5A			5.14	Miles
LOWER WABASH	51201111801	Sullivan	INB11I1_T1001	MARIA CREEK	DISSOLVED OXYGEN	Warm Water Aquatic Life	5A			5.14	Miles
LOWER WABASH	51201111801	Sullivan	INB11I1_T1001	MARIA CREEK	ESCHERICHIA COLI (E. COLI)	Recreational Use (Human Health)	5A			5.14	Miles
LOWER WABASH	51201111801	Sullivan	INB11I1_T1002	MARIA CREEK - UNNAMED TRIBUTARY	ESCHERICHIA COLI (E. COLI)	Recreational Use (Human Health)	5A			5.37	Miles
LOWER WABASH	51201111801	Sullivan	INB11I1_T1003	MARIA CREEK - UNNAMED TRIBUTARY	ESCHERICHIA COLI (E. COLI)	Recreational Use (Human Health)	5A			3.33	Miles
LOWER WABASH	51201111801	Knox/Sullivan	INB11I1_T1004	MARIA CREEK - UNNAMED TRIBUTARY	ESCHERICHIA COLI (E. COLI)	Recreational Use (Human Health)	5A			6.31	Miles
LOWER WABASH	51201111801	Knox/Sullivan	INB11I1_T1005	MARIA CREEK - UNNAMED TRIBUTARY	ESCHERICHIA COLI (E. COLI)	Recreational Use (Human Health)	5A			8.08	Miles
LOWER WABASH	51201111802	Knox	INB11I2_01	MARIA CREEK	ESCHERICHIA COLI (E. COLI)	Recreational Use (Human Health)	5A			8.11	Miles
LOWER WABASH	51201111901	Sullivan	INB11J1_01	MARIA CREEK	BIOLOGICAL INTEGRITY	Warm Water Aquatic Life	NA - AUID Retired	DELIST (Cat5A) - This AUID is retired. Parameter already listed in Category 5 under its		1	Miles
LOWER WABASH	51201111901	Sullivan	INB11J1_01	MARIA CREEK	ESCHERICHIA COLI (E. COLI)	Recreational Use (Human Health)	NA - AUID Retired	DELIST (Cat5A) - This AUID is retired. Parameter already listed in Category 5 under its		1	Miles
LOWER WABASH	51201111901	Knox	INB11J1_03	WABASH RIVER	PCBS IN FISH TISSUE	Fish Consumption	5B			12.42	Miles
LOWER WABASH	51201111901	Sullivan	INB11J1_T1001	MARIA CREEK	BIOLOGICAL INTEGRITY	Warm Water Aquatic Life	NA - AUID Retired	DELIST (Cat5A) - This AUID is retired. Parameter already listed in Category 5 under its		1	Miles
LOWER WABASH	51201111901	Sullivan	INB11J1_T1001	MARIA CREEK	DISSOLVED OXYGEN	Warm Water Aquatic Life	NA - AUID Retired	DELIST (Cat5A) - This AUID is retired. Parameter already listed in Category 5 under its		1	Miles
LOWER WABASH	51201111901	Sullivan	INB11J1_T1001	MARIA CREEK	ESCHERICHIA COLI (E. COLI)	Recreational Use (Human Health)	NA - AUID Retired	DELIST (Cat5A) - This AUID is retired. Parameter already listed in Category 5 under its		1	Miles
LOWER WABASH	51201111901	Sullivan	INB11J1_T1002	MARIA CREEK - UNNAMED TRIBUTARY	ESCHERICHIA COLI (E. COLI)	Recreational Use (Human Health)	NA - AUID Retired	DELIST (Cat5A) - This AUID is retired. Parameter already listed in Category 5 under its		1	Miles
LOWER WABASH	51201111901	Sullivan	INB11J1_T1003	MARIA CREEK - UNNAMED TRIBUTARY	ESCHERICHIA COLI (E. COLI)	Recreational Use (Human Health)	NA - AUID Retired	DELIST (Cat5A) - This AUID is retired. Parameter already listed in Category 5 under its		1	Miles
LOWER WABASH	51201111901	Knox	INB11J1_T1004	MARIA CREEK - UNNAMED TRIBUTARY	ESCHERICHIA COLI (E. COLI)	Recreational Use (Human Health)	NA - AUID Retired	DELIST (Cat5A) - This AUID is retired. Parameter already listed in Category 5 under its		1	Miles
LOWER WABASH	51201111901	Knox	INB11J1_T1005	MARIA CREEK - UNNAMED TRIBUTARY	ESCHERICHIA COLI (E. COLI)	Recreational Use (Human Health)	NA - AUID Retired	DELIST (Cat5A) - This AUID is retired. Parameter already listed in Category 5 under its		1	Miles
LOWER WABASH	51201111902	Knox	INB11J2_01	MARIA CREEK	ESCHERICHIA COLI (E. COLI)	Recreational Use (Human Health)	NA - AUID Retired	DELIST (Cat5A) - This AUID is retired. Parameter already listed in Category 5 under its		1	Miles
LOWER WABASH	51201111902	Knox	INB11J2_02	KELSO CREEK	BIOLOGICAL INTEGRITY	Warm Water Aquatic Life	5A			6.74	Miles
LOWER WABASH	51201111902	Knox	INB11J2_03	KELSO CREEK	BIOLOGICAL INTEGRITY	Warm Water Aquatic Life	5A			1.72	Miles
LOWER WABASH	51201111902	Knox	INB11J2_T1003	KELSO CREEK - UNNAMED TRIBUTARY	BIOLOGICAL INTEGRITY	Warm Water Aquatic Life	5A			3.25	Miles
LOWER WABASH	51201111902	Knox	INB11J2_T1005	KELSO CREEK - UNNAMED TRIBUTARY	BIOLOGICAL INTEGRITY	Warm Water Aquatic Life	5A			0.92	Miles
LOWER WABASH	51201111902	Knox	INB11J2_T1006	KELSO CREEK - UNNAMED TRIBUTARY	BIOLOGICAL INTEGRITY	Warm Water Aquatic Life	5A			3.38	Miles
LOWER WABASH	51201111902	Knox	INB11J2_T1007	SNAPP CREEK	BIOLOGICAL INTEGRITY	Warm Water Aquatic Life	5A			5.85	Miles
LOWER WABASH	51201111902	Knox	INB11J2_T1008	SNAPP CREEK - UNNAMED TRIBUTARY	BIOLOGICAL INTEGRITY	Warm Water Aquatic Life	5A			3	Miles
LOWER WABASH	51201111902	Knox	INB11J2_T1009	SNAPP CREEK - UNNAMED TRIBUTARY	BIOLOGICAL INTEGRITY	Warm Water Aquatic Life	5A			1.07	Miles
LOWER WABASH	51201111902	Knox	INB11J2_T1010	SNAPP CREEK - UNNAMED TRIBUTARY	BIOLOGICAL INTEGRITY	Warm Water Aquatic Life	5A			1.05	Miles
LOWER WABASH	51201111902	Knox	INB11J2_T1011	SNAPP CREEK - UNNAMED TRIBUTARY	BIOLOGICAL INTEGRITY	Warm Water Aquatic Life	5A			2.21	Miles
LOWER WABASH	51201111902	Knox	INB11J2_T1012	SNAPP CREEK - UNNAMED TRIBUTARY	BIOLOGICAL INTEGRITY	Warm Water Aquatic Life	5A			2.82	Miles
LOWER WABASH	51201111902	Knox	INB11J2_T1013	SNAPP CREEK - UNNAMED TRIBUTARY	BIOLOGICAL INTEGRITY	Warm Water Aquatic Life	5A			4.8	Miles
LOWER WABASH	51201111902	Knox	INB11J2_T1013	SNAPP CREEK - UNNAMED TRIBUTARY	DISSOLVED OXYGEN	Warm Water Aquatic Life	5A			4.8	Miles
LOWER WABASH	51201111902	Knox	INB11J2_T1013	SNAPP CREEK - UNNAMED TRIBUTARY	ESCHERICHIA COLI (E. COLI)	Recreational Use (Human Health)	5A			4.8	Miles
LOWER WABASH	51201111902	Knox	INB11J2_T1014	SCOTT CREEK	BIOLOGICAL INTEGRITY	Warm Water Aquatic Life	5A			1.27	Miles
LOWER WABASH	51201111902	Knox	INB11J2_T1014	SCOTT CREEK	DISSOLVED OXYGEN	Warm Water Aquatic Life	5A			1.27	Miles
LOWER WABASH	51201111902	Knox	INB11J2_T1014	SCOTT CREEK	ESCHERICHIA COLI (E. COLI)	Recreational Use (Human Health)	5A			1.27	Miles
LOWER WABASH	51201111902	Knox	INB11J2_T1015	SNAPP CREEK - UNNAMED TRIBUTARY	BIOLOGICAL INTEGRITY	Warm Water Aquatic Life	5A			8.93	Miles
LOWER WABASH	51201111902	Knox	INB11J2_T1015	SNAPP CREEK - UNNAMED TRIBUTARY	DISSOLVED OXYGEN	Warm Water Aquatic Life	5A			8.93	Miles
LOWER WABASH	51201111902	Knox	INB11J2_T1015	SNAPP CREEK - UNNAMED TRIBUTARY	ESCHERICHIA COLI (E. COLI)	Recreational Use (Human Health)	5A			8.93	Miles
LOWER WABASH	51201111902	Knox	INB11J2_T1016	SNAPP CREEK	BIOLOGICAL INTEGRITY	Warm Water Aquatic Life	5A			4.96	Miles
LOWER WABASH	51201111902	Knox	INB11J2_T1016	SNAPP CREEK	DISSOLVED OXYGEN	Warm Water Aquatic Life	5A			4.96	Miles
LOWER WABASH	51201111902	Knox	INB11J2_T1016	SNAPP CREEK	ESCHERICHIA COLI (E. COLI)	Recreational Use (Human Health)	5A			4.96	Miles
LOWER WABASH	51201111902	Knox	INB11J2_T1017	KELSO CREEK - UNNAMED TRIBUTARY	BIOLOGICAL INTEGRITY	Warm Water Aquatic Life	5A			1.46	Miles
LOWER WABASH	51201111902	Knox	INB11J2_T1018	KELSO CREEK - UNNAMED TRIBUTARY	BIOLOGICAL INTEGRITY	Warm Water Aquatic Life	5A			2.25	Miles
LOWER WABASH	51201111903	Knox	INB11J3_06	WABASH RIVER	BIOLOGICAL INTEGRITY	Warm Water Aquatic Life	5A			7.53	Miles
LOWER WABASH	51201111903	Knox	INB11J3_06	WABASH RIVER	NUTRIENTS	Warm Water Aquatic Life	5A			7.53	Miles
LOWER WABASH	51201111903	Knox	INB11J3_06	WABASH RIVER	PCBS IN FISH TISSUE	Fish Consumption	5B			7.53	Miles
LOWER WABASH	51201111601	Sullivan	INB11P1028_00	TURTLE CREEK RESERVOIR	PCBS IN FISH TISSUE	Fish Consumption	5B			1556	Acres
LOWER WABASH	51201130201	Knox	INB1321_01	WABASH RIVER	PCBS IN FISH TISSUE	Fish Consumption	5B			5.49	Miles
LOWER WABASH	51201130202	Knox	INB1322_04	SWAN POND DITCH	BIOLOGICAL INTEGRITY	Warm Water Aquatic Life	5A			10.09	Miles
LOWER WABASH	51201130202	Knox	INB1322_04	SWAN POND DITCH	ESCHERICHIA COLI (E. COLI)	Recreational Use (Human Health)	5A			10.09	Miles
LOWER WABASH	51201130202	Knox	INB1322_05	SWAN POND DITCH	BIOLOGICAL INTEGRITY	Warm Water Aquatic Life	5A			8.89	Miles

BASIN	HYDROLOGIC UNIT CODE		ASSESSMENT UNIT ID	ASSESSMENT UNIT NAME	PARAMETER	DESIGNATED USE	IR CATEGORY	2020 Changes - Public Notice Draft	2020 Changes -- Finalized Submittal	WATER SIZE	UNITS
LOWER WABASH	51201130202	Knox	INB1322_05	SWAN POND DITCH	ESCHERICHIA COLI (E. COLI)	Recreational Use (Human Health)	5A			8.89	Miles
LOWER WABASH	51201130203	Knox	INB1323_T1001	RIVER DESHEE	BIOLOGICAL INTEGRITY	Warm Water Aquatic Life	5A			7.81	Miles
LOWER WABASH	51201130203	Knox	INB1323_T1001	RIVER DESHEE	DISSOLVED OXYGEN	Warm Water Aquatic Life	5A			7.81	Miles
LOWER WABASH	51201130204	Knox	INB1324_01	WABASH RIVER	PCBS IN FISH TISSUE	Fish Consumption	5B			9.06	Miles
LOWER WABASH	51201130206	Knox	INB1326_01	WABASH RIVER	PCBS IN FISH TISSUE	Fish Consumption	5B			13.88	Miles
LOWER WABASH	51201130301	Gibson	INB1331_02	BROWN DITCH	BIOLOGICAL INTEGRITY	Warm Water Aquatic Life	5A			9.68	Miles
LOWER WABASH	51201130301	Gibson	INB1331_02	BROWN DITCH	ESCHERICHIA COLI (E. COLI)	Recreational Use (Human Health)	5A			9.68	Miles
LOWER WABASH	51201130301	Gibson	INB1331_03	BROWN DITCH	BIOLOGICAL INTEGRITY	Warm Water Aquatic Life	5A			12.6	Miles
LOWER WABASH	51201130301	Gibson	INB1331_03	BROWN DITCH	ESCHERICHIA COLI (E. COLI)	Recreational Use (Human Health)	5A			12.6	Miles
LOWER WABASH	51201130301	Gibson	INB1331_T1003	BROWN DITCH - UNNAMED TRIBUTARY	BIOLOGICAL INTEGRITY	Warm Water Aquatic Life	5A			7.18	Miles
LOWER WABASH	51201130301	Gibson	INB1331_T1003	BROWN DITCH - UNNAMED TRIBUTARY	ESCHERICHIA COLI (E. COLI)	Recreational Use (Human Health)	5A			7.18	Miles
LOWER WABASH	51201130304	Gibson	INB1334_01	WABASH RIVER	PCBS IN FISH TISSUE	Fish Consumption	5B			6.61	Miles
LOWER WABASH	51201130305	Gibson	INB1335_03	WABASH RIVER	BIOLOGICAL INTEGRITY	Warm Water Aquatic Life	5A			4.4	Miles
LOWER WABASH	51201130305	Gibson	INB1335_03	WABASH RIVER	PCBS IN FISH TISSUE	Fish Consumption	5B			4.4	Miles
LOWER WABASH	51201130501	Gibson	INB1351_03	HIGGINBOTHAM DITCH	BIOLOGICAL INTEGRITY	Warm Water Aquatic Life	5A			10.38	Miles
LOWER WABASH	51201130501	Gibson	INB1351_03	HIGGINBOTHAM DITCH	ESCHERICHIA COLI (E. COLI)	Recreational Use (Human Health)	5A			10.38	Miles
LOWER WABASH	51201130501	Gibson	INB1351_T1001	SKELTON BRANCH	BIOLOGICAL INTEGRITY	Warm Water Aquatic Life	5A			2.3	Miles
LOWER WABASH	51201130501	Gibson	INB1351_T1001	SKELTON BRANCH	ESCHERICHIA COLI (E. COLI)	Recreational Use (Human Health)	5A			2.3	Miles
LOWER WABASH	51201130501	Gibson	INB1351_T1003	JOHNSON DRAIN	BIOLOGICAL INTEGRITY	Warm Water Aquatic Life	5A			3.77	Miles
LOWER WABASH	51201130501	Gibson	INB1351_T1003	JOHNSON DRAIN	ESCHERICHIA COLI (E. COLI)	Recreational Use (Human Health)	5A			3.77	Miles
LOWER WABASH	51201130501	Gibson	INB1351_T1007	BARREN CREEK	BIOLOGICAL INTEGRITY	Warm Water Aquatic Life	5A			6.76	Miles
LOWER WABASH	51201130501	Gibson	INB1351_T1007	BARREN CREEK	ESCHERICHIA COLI (E. COLI)	Recreational Use (Human Health)	5A			6.76	Miles
LOWER WABASH	51201130503	Posey	INB1353_T1002	BLACK RIVER, SOUTHEAST TRIBUTARY	BIOLOGICAL INTEGRITY	Warm Water Aquatic Life	5A			15.27	Miles
LOWER WABASH	51201130503	Posey	INB1353_T1002	BLACK RIVER, SOUTHEAST TRIBUTARY	ESCHERICHIA COLI (E. COLI)	Recreational Use (Human Health)	5A			15.27	Miles
LOWER WABASH	51201130601	Gibson/Posey	INB1361_01	WABASH RIVER	PCBS IN FISH TISSUE	Fish Consumption	5B			22.38	Miles
LOWER WABASH	51201130602	Gibson/Posey	INB1362_01	WABASH RIVER	PCBS IN FISH TISSUE	Fish Consumption	5B			7.22	Miles
LOWER WABASH	51201130603	Posey	INB1363_02	WABASH RIVER	PCBS IN FISH TISSUE	Fish Consumption	5B			1.1	Miles
LOWER WABASH	51201130702	Gibson/Posey/Vanderburgh	INB1372_01	BIG CREEK	NUTRIENTS	Warm Water Aquatic Life	5A			21.24	Miles
LOWER WABASH	51201130703	Posey/Vanderburgh	INB1373_T1009	CLEAR CREEK	ESCHERICHIA COLI (E. COLI)	Recreational Use (Human Health)	5A			12.57	Miles
LOWER WABASH	51201130706	Vanderburgh	INB1376_02	LITTLE CREEK	BIOLOGICAL INTEGRITY	Warm Water Aquatic Life	5A			11.67	Miles
LOWER WABASH	51201130706	Vanderburgh	INB1376_02	LITTLE CREEK	ESCHERICHIA COLI (E. COLI)	Recreational Use (Human Health)	5A			11.67	Miles
LOWER WABASH	51201130706	Posey/Vanderburgh	INB1376_03	LITTLE CREEK	BIOLOGICAL INTEGRITY	Warm Water Aquatic Life	5A			12.67	Miles
LOWER WABASH	51201130706	Posey/Vanderburgh	INB1376_03	LITTLE CREEK	ESCHERICHIA COLI (E. COLI)	Recreational Use (Human Health)	5A			12.67	Miles
LOWER WABASH	51201130706	Posey	INB1376_04	LITTLE CREEK	BIOLOGICAL INTEGRITY	Warm Water Aquatic Life	5A			0.91	Miles
LOWER WABASH	51201130706	Posey	INB1376_04	LITTLE CREEK	ESCHERICHIA COLI (E. COLI)	Recreational Use (Human Health)	5A			0.91	Miles
LOWER WABASH	51201130706	Vanderburgh	INB1376_T1001	LITTLE CREEK - UNNAMED TRIBUTARY	ESCHERICHIA COLI (E. COLI)	Recreational Use (Human Health)	5A			7.11	Miles
LOWER WABASH	51201130706	Vanderburgh	INB1376_T1002	LITTLE CREEK - UNNAMED TRIBUTARY	ESCHERICHIA COLI (E. COLI)	Recreational Use (Human Health)	5A			6.3	Miles
LOWER WABASH	51201130706	Vanderburgh	INB1376_T1003	LITTLE CREEK - UNNAMED TRIBUTARY	ESCHERICHIA COLI (E. COLI)	Recreational Use (Human Health)	5A			4.94	Miles
LOWER WABASH	51201130706	Posey/Vanderburgh	INB1376_T1004	WOLF CREEK	BIOLOGICAL INTEGRITY	Warm Water Aquatic Life	5A			16.73	Miles
LOWER WABASH	51201130706	Vanderburgh	INB1376_T1006	LITTLE CREEK - UNNAMED TRIBUTARY	BIOLOGICAL INTEGRITY	Warm Water Aquatic Life	5A			2.92	Miles
LOWER WABASH	51201130706	Vanderburgh	INB1376_T1006	LITTLE CREEK - UNNAMED TRIBUTARY	ESCHERICHIA COLI (E. COLI)	Recreational Use (Human Health)	5A			2.92	Miles
LOWER WABASH	51201130706	Vanderburgh	INB1376_T1007	LITTLE CREEK - UNNAMED TRIBUTARY	BIOLOGICAL INTEGRITY	Warm Water Aquatic Life	5A			1.44	Miles
LOWER WABASH	51201130706	Vanderburgh	INB1376_T1007	LITTLE CREEK - UNNAMED TRIBUTARY	ESCHERICHIA COLI (E. COLI)	Recreational Use (Human Health)	5A			1.44	Miles
LOWER WABASH	51201130707	Posey	INB1377_02	LITTLE CREEK	NUTRIENTS	Warm Water Aquatic Life	5A			12.89	Miles
LOWER WABASH	51201130707	Posey	INB1377_02	LITTLE CREEK	PH	Warm Water Aquatic Life	5A			12.89	Miles
LOWER WABASH	51201130707	Posey	INB1377_03	LITTLE CREEK	NUTRIENTS	Warm Water Aquatic Life	5A			4.33	Miles
LOWER WABASH	51201130707	Posey	INB1377_03	LITTLE CREEK	PH	Warm Water Aquatic Life	5A			4.33	Miles
LOWER WABASH	51201130707	Posey	INB1377_T1003	LITTLE CREEK - UNNAMED TRIBUTARY	NUTRIENTS	Warm Water Aquatic Life	5A			8.75	Miles
LOWER WABASH	51201130707	Posey	INB1377_T1003	LITTLE CREEK - UNNAMED TRIBUTARY	PH	Warm Water Aquatic Life	5A			8.75	Miles
LOWER WABASH	51201130709	Posey	INB1379_02	BIG CREEK	BIOLOGICAL INTEGRITY	Warm Water Aquatic Life	5A			0.8	Miles
LOWER WABASH	51201130709	Posey	INB1379_02	BIG CREEK	ESCHERICHIA COLI (E. COLI)	Recreational Use (Human Health)	5A			0.8	Miles
LOWER WABASH	51201130709	Posey	INB1379_03	BIG CREEK	BIOLOGICAL INTEGRITY	Warm Water Aquatic Life	5A			11.52	Miles
LOWER WABASH	51201130709	Posey	INB1379_03	BIG CREEK	ESCHERICHIA COLI (E. COLI)	Recreational Use (Human Health)	5A			11.52	Miles
LOWER WABASH	51201130709	Posey	INB1379_04	BIG CREEK	BIOLOGICAL INTEGRITY	Warm Water Aquatic Life	5A			9.38	Miles
LOWER WABASH	51201130709	Posey	INB1379_04	BIG CREEK	ESCHERICHIA COLI (E. COLI)	Recreational Use (Human Health)	5A			9.38	Miles
LOWER WABASH	51201130709	Posey	INB1379_05	BIG CREEK	BIOLOGICAL INTEGRITY	Warm Water Aquatic Life	5A			8.77	Miles
LOWER WABASH	51201130709	Posey	INB1379_05	BIG CREEK	ESCHERICHIA COLI (E. COLI)	Recreational Use (Human Health)	5A			8.77	Miles
LOWER WABASH	51201130709	Posey	INB1379_T1004	BROOK CREEK	ESCHERICHIA COLI (E. COLI)	Recreational Use (Human Health)	5A			11.2	Miles
LOWER WABASH	51201130709	Posey	INB1379_T1007	ALEXANDER CREEK	BIOLOGICAL INTEGRITY	Warm Water Aquatic Life	5A			8.66	Miles
LOWER WABASH	51201130709	Posey	INB1379_T1009	LARGE DRAIN	BIOLOGICAL INTEGRITY	Warm Water Aquatic Life	5A			4.66	Miles
LOWER WABASH	51201130709	Posey	INB1379_T1012	BIG CREEK - UNNAMED TRIBUTARY	BIOLOGICAL INTEGRITY	Warm Water Aquatic Life	5A			2.35	Miles
LOWER WABASH	51201130801	Posey	INB1381_01	WABASH RIVER	PCBS IN FISH TISSUE	Fish Consumption	5B			1.29	Miles
LOWER WABASH	51201130803	Posey	INB1381_02	WABASH RIVER	PCBS IN FISH TISSUE	Fish Consumption	5B			0.35	Miles
LOWER WABASH	51201130803	Posey	INB1383_02	WABASH RIVER	PCBS IN FISH TISSUE	Fish Consumption	5B			7.62	Miles
LOWER WABASH	51201130803	Posey	INB1383_T1005	HAWTHORNE CREEK	ESCHERICHIA COLI (E. COLI)	Recreational Use (Human Health)	5A			4.23	Miles

BASIN	HYDROLOGIC UNIT CODE		ASSESSMENT UNIT ID	ASSESSMENT UNIT NAME	PARAMETER	DESIGNATED USE	IR CATEGORY	2020 Changes - Public Notice Draft	2020 Changes -- Finalized Submittal	WATER SIZE	UNITS
LOWER WABASH	51201130804	Posey	INB1384_01	WABASH RIVER	PCBS IN FISH TISSUE	Fish Consumption	5B			17.42	Miles
LOWER WABASH	51201130805	Posey	INB1385_01	WABASH RIVER	PCBS IN FISH TISSUE	Fish Consumption	5B			0.81	Miles
LOWER WABASH	51201130901	Posey	INB1391_02	WABASH RIVER	BIOLOGICAL INTEGRITY	Warm Water Aquatic Life	5A			4.26	Miles
LOWER WABASH	51201130901	Posey	INB1391_02	WABASH RIVER	PCBS IN FISH TISSUE	Fish Consumption	5B			4.26	Miles
LOWER WABASH	51201130902	Posey	INB1392_02	WABASH RIVER	BIOLOGICAL INTEGRITY	Warm Water Aquatic Life	5A			12.94	Miles
LOWER WABASH	51201130902	Posey	INB1392_02	WABASH RIVER	PCBS IN FISH TISSUE	Fish Consumption	5B			12.94	Miles
LOWER WABASH	51201130903	Posey	INB1393_01	WABASH RIVER	BIOLOGICAL INTEGRITY	Warm Water Aquatic Life	5A			5.46	Miles
LOWER WABASH	51201130903	Posey	INB1393_01	WABASH RIVER	PCBS IN FISH TISSUE	Fish Consumption	5B			5.46	Miles
LOWER WABASH	51201130903	Posey	INB1394_01	WABASH RIVER	PCBS IN FISH TISSUE	Fish Consumption	5B			10.09	Miles
GREAT LAKES	40400010102	LaPorte	INC0112_G1092	LAKE MICHIGAN SHORELINE	MERCURY IN FISH TISSUE	Fish Consumption	5B			5.63	Miles
GREAT LAKES	40400010102	LaPorte	INC0112_G1092	LAKE MICHIGAN SHORELINE	PCBS IN FISH TISSUE	Fish Consumption	5B			5.63	Miles
GREAT LAKES	40400010102	LaPorte	INC0112G_G1092	MICHIGAN, LAKE	MERCURY IN FISH TISSUE	Fish Consumption	NA - AUID Retired	DELIST (Cat5B) - This AUID is retired. Parameter already listed in Category 5 under its		1	Miles
GREAT LAKES	40400010102	LaPorte	INC0112G_G1092	MICHIGAN, LAKE	PCBS IN FISH TISSUE	Fish Consumption	NA - AUID Retired	DELIST (Cat5B) - This AUID is retired. Parameter already listed in Category 5 under its		1	Miles
GREAT LAKES	40400010104	LaPorte	INC0114_T1006	DINGLER LAKE INLET	ESCHERICHIA COLI (E. COLI)	Recreational Use (Human Health)	5A			1.38	Miles
GREAT LAKES	40400010105	LaPorte	INC0115_01	TRAIL CREEK	PCBS IN FISH TISSUE	Fish Consumption	5B			9.58	Miles
GREAT LAKES	40400010204	LaPorte	INC0124_T1003	SPRING CREEK - UNNAMED TRIBUTARY (COLDWA	ESCHERICHIA COLI (E. COLI)	Recreational Use (Human Health)	5A			0.9963	Miles
GREAT LAKES	40400010204	LaPorte	INC0124_T1005	SPRING CREEK - UNNAMED TRIBUTARY (COLDWA	ESCHERICHIA COLI (E. COLI)	Recreational Use (Human Health)	5A			7.03	Miles
GREAT LAKES	40400010204	LaPorte	INC0124_T1005A	SPRING CREEK - UNNAMED TRIBUTARY (COLDWA	ESCHERICHIA COLI (E. COLI)	Recreational Use (Human Health)	5A			0.15	Miles
GREAT LAKES	40400010204	LaPorte	INC0124_T1005B	SPRING CREEK - UNNAMED TRIBUTARY (COLDWA	ESCHERICHIA COLI (E. COLI)	Recreational Use (Human Health)	5A			0.19	Miles
GREAT LAKES	40400010204	LaPorte	INC0124_T1006	SPRING CREEK - UNNAMED TRIBUTARY (COLDWA	BIOLOGICAL INTEGRITY	Warm Water Aquatic Life	5A			1.75	Miles
GREAT LAKES	40400010204	LaPorte	INC0124_T1006	SPRING CREEK - UNNAMED TRIBUTARY (COLDWA	ESCHERICHIA COLI (E. COLI)	Recreational Use (Human Health)	4A	MOVE (Cat5A to Cat4A) - Map verified that there is a previously approved TMDL for		1.75	Miles
GREAT LAKES	40400010205	LaPorte	INC0125_T1003	GALENA RIVER - UNNAMED TRIBUTARY	ESCHERICHIA COLI (E. COLI)	Recreational Use (Human Health)	5A			1.42	Miles
GREAT LAKES	40400010302	Porter	INC0132_T1018	SALT CREEK - UNNAMED TRIBUTARY	BIOLOGICAL INTEGRITY	Warm Water Aquatic Life	5A			3.66	Miles
GREAT LAKES	40400010302	Porter	INC0132_T1018	SALT CREEK - UNNAMED TRIBUTARY	ESCHERICHIA COLI (E. COLI)	Recreational Use (Human Health)	5A			3.66	Miles
GREAT LAKES	40400010302	Porter	INC0132_T1018	SALT CREEK - UNNAMED TRIBUTARY	NUTRIENTS	Warm Water Aquatic Life	5A	MOVE (Cat4C to Cat5A) - Impairment moved from Category 4C to Category 5 based		3.66	Miles
GREAT LAKES	40400010303	Porter	INC0133_T1031	SALT CREEK (COLDWATER)	BIOLOGICAL INTEGRITY	Warm Water Aquatic Life	5A			6.34	Miles
GREAT LAKES	40400010401	LaPorte	INC0141_02	LITTLE CALUMET RIVER, EAST ARM (COLDWATER	BIOLOGICAL INTEGRITY	Warm Water Aquatic Life	5A			0.97	Miles
GREAT LAKES	40400010401	LaPorte	INC0141_02	LITTLE CALUMET RIVER, EAST ARM (COLDWATER	DISSOLVED OXYGEN	Warm Water Aquatic Life	5A			0.97	Miles
GREAT LAKES	40400010401	LaPorte	INC0141_02A	LITTLE CALUMET RIVER, EAST ARM (COLDWATER	BIOLOGICAL INTEGRITY	Warm Water Aquatic Life	5A			1.6	Miles
GREAT LAKES	40400010401	LaPorte	INC0141_02A	LITTLE CALUMET RIVER, EAST ARM (COLDWATER	DISSOLVED OXYGEN	Warm Water Aquatic Life	5A			1.6	Miles
GREAT LAKES	40400010401	LaPorte	INC0141_02B	LITTLE CALUMET RIVER, EAST ARM (COLDWATER	BIOLOGICAL INTEGRITY	Warm Water Aquatic Life	5A			0.92	Miles
GREAT LAKES	40400010401	LaPorte	INC0141_02B	LITTLE CALUMET RIVER, EAST ARM (COLDWATER	DISSOLVED OXYGEN	Warm Water Aquatic Life	5A			0.92	Miles
GREAT LAKES	40400010401	LaPorte	INC0141_02C	LITTLE CALUMET RIVER, EAST ARM (COLDWATER	BIOLOGICAL INTEGRITY	Warm Water Aquatic Life	5A			0.66	Miles
GREAT LAKES	40400010401	LaPorte	INC0141_02C	LITTLE CALUMET RIVER, EAST ARM (COLDWATER	DISSOLVED OXYGEN	Warm Water Aquatic Life	5A			0.66	Miles
GREAT LAKES	40400010401	LaPorte/Porter	INC0141_03	LITTLE CALUMET RIVER, EAST ARM (COLDWATER	BIOLOGICAL INTEGRITY	Warm Water Aquatic Life	5A			4.96	Miles
GREAT LAKES	40400010401	LaPorte/Porter	INC0141_03	LITTLE CALUMET RIVER, EAST ARM (COLDWATER	DISSOLVED OXYGEN	Warm Water Aquatic Life	5A			4.96	Miles
GREAT LAKES	40400010401	LaPorte/Porter	INC0141_T1003	REYNOLDS CREEK	BIOLOGICAL INTEGRITY	Warm Water Aquatic Life	5A			10.52	Miles
GREAT LAKES	40400010401	LaPorte/Porter	INC0141_T1004	LITTLE CALUMET RIVER, EAST ARM - UNNAMED T	BIOLOGICAL INTEGRITY	Warm Water Aquatic Life	5A			8.84	Miles
GREAT LAKES	40400010401	LaPorte/Porter	INC0141_T1004	LITTLE CALUMET RIVER, EAST ARM - UNNAMED T	ESCHERICHIA COLI (E. COLI)	Recreational Use (Human Health)	5A			8.84	Miles
GREAT LAKES	40400010401	LaPorte	INC0141_T1005	LITTLE CALUMET RIVER, EAST ARM - UNNAMED T	BIOLOGICAL INTEGRITY	Warm Water Aquatic Life	5A			2.75	Miles
GREAT LAKES	40400010401	LaPorte	INC0141_T1006	LITTLE CALUMET RIVER, EAST ARM - UNNAMED T	DISSOLVED OXYGEN	Warm Water Aquatic Life	5A			2.82	Miles
GREAT LAKES	40400010401	LaPorte	INC0141_T1006A	LITTLE CALUMET RIVER, EAST ARM - UNNAMED T	DISSOLVED OXYGEN	Warm Water Aquatic Life	5A			0.36	Miles
GREAT LAKES	40400010401	LaPorte	INC0141_T1006B	LITTLE CALUMET RIVER, EAST ARM - UNNAMED T	DISSOLVED OXYGEN	Warm Water Aquatic Life	5A			0.37	Miles
GREAT LAKES	40400010402	Porter	INC0142_01	LITTLE CALUMET RIVER, EAST ARM	BIOLOGICAL INTEGRITY	Warm Water Aquatic Life	5A			10.52	Miles
GREAT LAKES	40400010402	Porter	INC0142_01	LITTLE CALUMET RIVER, EAST ARM	DISSOLVED OXYGEN	Warm Water Aquatic Life	5A			10.52	Miles
GREAT LAKES	40400010402	Porter	INC0142_01	LITTLE CALUMET RIVER, EAST ARM	NUTRIENTS	Warm Water Aquatic Life	5A			10.52	Miles
GREAT LAKES	40400010402	Porter	INC0142_01	LITTLE CALUMET RIVER, EAST ARM	PCBS IN FISH TISSUE	Fish Consumption	5B			10.52	Miles
GREAT LAKES	40400010402	LaPorte/Porter	INC0142_T1001	LITTLE CALUMET RIVER, EAST ARM - UNNAMED T	BIOLOGICAL INTEGRITY	Warm Water Aquatic Life	5A			10.08	Miles
GREAT LAKES	40400010402	LaPorte/Porter	INC0142_T1001	LITTLE CALUMET RIVER, EAST ARM - UNNAMED T	DISSOLVED OXYGEN	Warm Water Aquatic Life	5A			10.08	Miles
GREAT LAKES	40400010402	LaPorte/Porter	INC0142_T1001	LITTLE CALUMET RIVER, EAST ARM - UNNAMED T	NUTRIENTS	Warm Water Aquatic Life	5A			10.08	Miles
GREAT LAKES	40400010402	Porter	INC0142_T1002	LITTLE CALUMET RIVER, EAST ARM - UNNAMED T	BIOLOGICAL INTEGRITY	Warm Water Aquatic Life	5A			1.6	Miles
GREAT LAKES	40400010402	Porter	INC0142_T1004	LITTLE CALUMET RIVER, EAST ARM - UNNAMED T	BIOLOGICAL INTEGRITY	Warm Water Aquatic Life	5A			1.91	Miles
GREAT LAKES	40400010402	Porter	INC0142_T1004	LITTLE CALUMET RIVER, EAST ARM - UNNAMED T	DISSOLVED OXYGEN	Warm Water Aquatic Life	5A			1.91	Miles
GREAT LAKES	40400010402	Porter	INC0142_T1004	LITTLE CALUMET RIVER, EAST ARM - UNNAMED T	NUTRIENTS	Warm Water Aquatic Life	5A			1.91	Miles
GREAT LAKES	40400010402	Porter	INC0142_T1005	LITTLE CALUMET RIVER, EAST ARM - UNNAMED T	BIOLOGICAL INTEGRITY	Warm Water Aquatic Life	5A			1.2	Miles
GREAT LAKES	40400010402	Porter	INC0142_T1005	LITTLE CALUMET RIVER, EAST ARM - UNNAMED T	ESCHERICHIA COLI (E. COLI)	Recreational Use (Human Health)	5A			1.2	Miles
GREAT LAKES	40400010402	Porter	INC0142_T1005A	LITTLE CALUMET RIVER, EAST ARM - UNNAMED T	BIOLOGICAL INTEGRITY	Warm Water Aquatic Life	5A			1.05	Miles
GREAT LAKES	40400010402	Porter	INC0142_T1005A	LITTLE CALUMET RIVER, EAST ARM - UNNAMED T	ESCHERICHIA COLI (E. COLI)	Recreational Use (Human Health)	5A			1.05	Miles
GREAT LAKES	40400010402	Porter	INC0142_T1005B	LITTLE CALUMET RIVER, EAST ARM - UNNAMED T	BIOLOGICAL INTEGRITY	Warm Water Aquatic Life	5A			3.37	Miles
GREAT LAKES	40400010402	Porter	INC0142_T1005B	LITTLE CALUMET RIVER, EAST ARM - UNNAMED T	ESCHERICHIA COLI (E. COLI)	Recreational Use (Human Health)	5A			3.37	Miles
GREAT LAKES	40400010403	Porter	INC0143_09	LITTLE CALUMET RIVER, EAST ARM (COLDWATER	BIOLOGICAL INTEGRITY	Warm Water Aquatic Life	5A			5.46	Miles
GREAT LAKES	40400010403	Porter	INC0143_09	LITTLE CALUMET RIVER, EAST ARM (COLDWATER	PCBS IN FISH TISSUE	Fish Consumption	5B			5.46	Miles
GREAT LAKES	40400010403	Porter	INC0143_10	LITTLE CALUMET RIVER, EAST ARM (COLDWATER	BIOLOGICAL INTEGRITY	Warm Water Aquatic Life	5A			2.92	Miles
GREAT LAKES	40400010403	Porter	INC0143_10	LITTLE CALUMET RIVER, EAST ARM (COLDWATER	PCBS IN FISH TISSUE	Fish Consumption	5B			2.92	Miles
GREAT LAKES	40400010403	Porter	INC0143_11	LITTLE CALUMET RIVER, EAST ARM (COLDWATER	BIOLOGICAL INTEGRITY	Warm Water Aquatic Life	5A	MOVE (Cat4C to Cat5A) - Impairment moved from Category 4C to Category 5 based		0.3	Miles

BASIN	HYDROLOGIC UNIT CODE		ASSESSMENT UNIT ID	ASSESSMENT UNIT NAME	PARAMETER	DESIGNATED USE	IR CATEGORY	2020 Changes - Public Notice Draft	2020 Changes -- Finalized Submittal	WATER SIZE	UNITS
GREAT LAKES	40400010403	Porter	INC0143_11	LITTLE CALUMET RIVER, EAST ARM (COLDWATER	ESCHERICHIA COLI (E. COLI)	Recreational Use (Human Health)	5A	ADDN (Cat3 to Cat5A) - Recent data indicates impairment.		0.3	Miles
GREAT LAKES	40400010403	Porter	INC0143_T1008	PETERSON DITCH	BIOLOGICAL INTEGRITY	Warm Water Aquatic Life	5A			3.85	Miles
GREAT LAKES	40400010403	Porter	INC0143_T1008	PETERSON DITCH	DISSOLVED OXYGEN	Warm Water Aquatic Life	5A			3.85	Miles
GREAT LAKES	40400010403	Porter	INC0143_T1008	PETERSON DITCH	ESCHERICHIA COLI (E. COLI)	Recreational Use (Human Health)	5A			3.85	Miles
GREAT LAKES	40400010403	Porter	INC0143_T1009	COFFEE CREEK (COLDWATER)	BIOLOGICAL INTEGRITY	Warm Water Aquatic Life	5A			6.21	Miles
GREAT LAKES	40400010403	Porter	INC0143_T1009	COFFEE CREEK (COLDWATER)	DISSOLVED OXYGEN	Warm Water Aquatic Life	5A			6.21	Miles
GREAT LAKES	40400010403	Porter	INC0143_T1009	COFFEE CREEK (COLDWATER)	ESCHERICHIA COLI (E. COLI)	Recreational Use (Human Health)	5A			6.21	Miles
GREAT LAKES	40400010403	Porter	INC0143_T1010	COFFEE CREEK (COLDWATER)	BIOLOGICAL INTEGRITY	Warm Water Aquatic Life	5A			5.3632	Miles
GREAT LAKES	40400010403	Porter	INC0143_T1010	COFFEE CREEK (COLDWATER)	DISSOLVED OXYGEN	Warm Water Aquatic Life	5A			5.3632	Miles
GREAT LAKES	40400010403	Porter	INC0143_T1010	COFFEE CREEK (COLDWATER)	ESCHERICHIA COLI (E. COLI)	Recreational Use (Human Health)	4A	MOVE (Cat 5 to Cat4A) - Moved from Cat 5 to Cat 4A based on U.S. EPA comments c		5.3632	Miles
GREAT LAKES	40400010403	Porter	INC0143_T1011	COFFEE CREEK (COLDWATER)	BIOLOGICAL INTEGRITY	Warm Water Aquatic Life	5A			5.45	Miles
GREAT LAKES	40400010403	Porter	INC0143_T1011	COFFEE CREEK (COLDWATER)	DISSOLVED OXYGEN	Warm Water Aquatic Life	5A			5.45	Miles
GREAT LAKES	40400010403	Porter	INC0143_T1011	COFFEE CREEK (COLDWATER)	ESCHERICHIA COLI (E. COLI)	Recreational Use (Human Health)	5A			5.45	Miles
GREAT LAKES	40400010403	Porter	INC0143_T1012	SHOOTER DITCH (COLDWATER)	BIOLOGICAL INTEGRITY	Warm Water Aquatic Life	5A			1.58	Miles
GREAT LAKES	40400010403	Porter	INC0143_T1012	SHOOTER DITCH (COLDWATER)	DISSOLVED OXYGEN	Warm Water Aquatic Life	5A			1.58	Miles
GREAT LAKES	40400010403	Porter	INC0143_T1012	SHOOTER DITCH (COLDWATER)	ESCHERICHIA COLI (E. COLI)	Recreational Use (Human Health)	5A			1.58	Miles
GREAT LAKES	40400010403	Porter	INC0143_T1013	JOHNSON DITCH (COLDWATER)	BIOLOGICAL INTEGRITY	Warm Water Aquatic Life	5A			1.9	Miles
GREAT LAKES	40400010403	Porter	INC0143_T1013	JOHNSON DITCH (COLDWATER)	DISSOLVED OXYGEN	Warm Water Aquatic Life	5A			1.9	Miles
GREAT LAKES	40400010403	Porter	INC0143_T1013	JOHNSON DITCH (COLDWATER)	ESCHERICHIA COLI (E. COLI)	Recreational Use (Human Health)	5A			1.9	Miles
GREAT LAKES	40400010403	Porter	INC0143_T1014	COFFEE CREEK - UNNAMED TRIBUTARY (COLDWA	BIOLOGICAL INTEGRITY	Warm Water Aquatic Life	5A			2.76	Miles
GREAT LAKES	40400010403	Porter	INC0143_T1014	COFFEE CREEK - UNNAMED TRIBUTARY (COLDWA	DISSOLVED OXYGEN	Warm Water Aquatic Life	5A			2.76	Miles
GREAT LAKES	40400010403	Porter	INC0143_T1014	COFFEE CREEK - UNNAMED TRIBUTARY (COLDWA	ESCHERICHIA COLI (E. COLI)	Recreational Use (Human Health)	5A			2.76	Miles
GREAT LAKES	40400010403	Porter	INC0143_T1016	SAND CREEK (COLDWATER)	BIOLOGICAL INTEGRITY	Warm Water Aquatic Life	5A			8.72	Miles
GREAT LAKES	40400010403	Porter	INC0143_T1016	SAND CREEK (COLDWATER)	CHLORIDE	Warm Water Aquatic Life	5A			8.72	Miles
GREAT LAKES	40400010403	Porter	INC0143_T1016	SAND CREEK (COLDWATER)	DISSOLVED OXYGEN	Warm Water Aquatic Life	5A			8.72	Miles
GREAT LAKES	40400010403	Porter	INC0143_T1016	SAND CREEK (COLDWATER)	ESCHERICHIA COLI (E. COLI)	Recreational Use (Human Health)	5A			8.72	Miles
GREAT LAKES	40400010403	Porter	INC0143_T1016	SAND CREEK (COLDWATER)	NUTRIENTS	Warm Water Aquatic Life	5A			8.72	Miles
GREAT LAKES	40400010403	Porter	INC0143_T1017	POPE-O'CONNER DITCH (COLDWATER)	BIOLOGICAL INTEGRITY	Warm Water Aquatic Life	5A			3.9	Miles
GREAT LAKES	40400010403	Porter	INC0143_T1017	POPE-O'CONNER DITCH (COLDWATER)	DISSOLVED OXYGEN	Warm Water Aquatic Life	5A			3.9	Miles
GREAT LAKES	40400010403	Porter	INC0143_T1017	POPE-O'CONNER DITCH (COLDWATER)	NUTRIENTS	Warm Water Aquatic Life	5A			3.9	Miles
GREAT LAKES	40400010505	Lake	INC0155_T1002	TURKEY CREEK - UNNAMED TRIBUTARY	CHLORIDE	Warm Water Aquatic Life	5A	ADDN (Cat3 to Cat5A) - Recent data indicates impairment.		8.71	Miles
GREAT LAKES	40400010508	Lake	INC0158_T1006	LITTLE CALUMET RIVER	PCBS IN FISH TISSUE	Fish Consumption	5B			8.03	Miles
GREAT LAKES	40400010509	Porter	INC0159_02	LITTLE CALUMET RIVER	PCBS IN FISH TISSUE	Fish Consumption	5B			1.28	Miles
GREAT LAKES	40400010509	Lake/Porter	INC0159_03	BURNS DITCH	PCBS IN FISH TISSUE	Fish Consumption	5B			6.67	Miles
GREAT LAKES	40400010509	Porter	INC0159_T1002	WILLOW CREEK	DISSOLVED OXYGEN	Warm Water Aquatic Life	5A			9.62	Miles
GREAT LAKES	40400010509	Porter	INC0159_T1003	CRISMAN DITCH	DISSOLVED OXYGEN	Warm Water Aquatic Life	5A			1.39	Miles
GREAT LAKES	40400010509	Lake	INC0159_T1004	BURNS DITCH - UNNAMED TRIBUTARY	PCBS IN FISH TISSUE	Fish Consumption	5B			4.52	Miles
GREAT LAKES	40400010509	Lake	INC0159_T1005	BURNS DITCH - UNNAMED TRIBUTARY	PCBS IN FISH TISSUE	Fish Consumption	5B			1.66	Miles
GREAT LAKES	40400010509	Lake	INC0159_T1006	BURNS DITCH - UNNAMED TRIBUTARY	PCBS IN FISH TISSUE	Fish Consumption	5B			0.89	Miles
GREAT LAKES	40400010509	Lake	INC0159_T1007	BURNS DITCH - UNNAMED TRIBUTARY	PCBS IN FISH TISSUE	Fish Consumption	5B			1.29	Miles
GREAT LAKES	40400010601	Porter	INC0161_03	KINTZELE DITCH (OSRW)	ESCHERICHIA COLI (E. COLI)	Recreational Use (Human Health)	5A			0.55	Miles
GREAT LAKES	40400010601	Porter	INC0161_04	KINTZELE DITCH (COLDWATER, OSRW)	ESCHERICHIA COLI (E. COLI)	Recreational Use (Human Health)	5A			0.45	Miles
GREAT LAKES	40400010601	Porter	INC0161_T1003	BROWN DITCH (OSRW)	ESCHERICHIA COLI (E. COLI)	Recreational Use (Human Health)	5A			1.86	Miles
GREAT LAKES	40400010602	Porter	INC0162_05	DUNES CREEK	BIOLOGICAL INTEGRITY	Warm Water Aquatic Life	5A			4.91	Miles
GREAT LAKES	40400010602	Porter	INC0162_05	DUNES CREEK	ESCHERICHIA COLI (E. COLI)	Recreational Use (Human Health)	5A			4.91	Miles
GREAT LAKES	40400010602	Porter	INC0162_06	DUNES CREEK (OSRW)	BIOLOGICAL INTEGRITY	Warm Water Aquatic Life	5A			1.45	Miles
GREAT LAKES	40400010602	Porter	INC0162_06	DUNES CREEK (OSRW)	ESCHERICHIA COLI (E. COLI)	Recreational Use (Human Health)	5A			1.45	Miles
GREAT LAKES	40400010602	Porter	INC0162_T1002	MUNSON DITCH (OSRW)	BIOLOGICAL INTEGRITY	Warm Water Aquatic Life	5A			0.71	Miles
GREAT LAKES	40400010602	Porter	INC0162_T1002	MUNSON DITCH (OSRW)	ESCHERICHIA COLI (E. COLI)	Recreational Use (Human Health)	5A			0.71	Miles
GREAT LAKES	40400010602	Porter	INC0162_T1003	MUNSON DITCH	BIOLOGICAL INTEGRITY	Warm Water Aquatic Life	5A			1.72	Miles
GREAT LAKES	40400010602	Porter	INC0162_T1003	MUNSON DITCH	ESCHERICHIA COLI (E. COLI)	Recreational Use (Human Health)	5A			1.72	Miles
GREAT LAKES	40400010602	Porter	INC0162_T1004	MUNSON DITCH	BIOLOGICAL INTEGRITY	Warm Water Aquatic Life	5A			0.54	Miles
GREAT LAKES	40400010602	Porter	INC0162_T1004	MUNSON DITCH	ESCHERICHIA COLI (E. COLI)	Recreational Use (Human Health)	5A			0.54	Miles
GREAT LAKES	40400010603	Lake/Porter	INC0163_G1074	LAKE MICHIGAN SHORELINE	MERCURY IN FISH TISSUE	Fish Consumption	5B			27.99	Miles
GREAT LAKES	40400010603	Lake/Porter	INC0163_G1074	LAKE MICHIGAN SHORELINE	PCBS IN FISH TISSUE	Fish Consumption	5B			27.99	Miles
GREAT LAKES	40400010603	Lake	INC0163_G1075	LAKE MICHIGAN SHORELINE	MERCURY IN FISH TISSUE	Fish Consumption	5B			7.04	Miles
GREAT LAKES	40400010603	Lake	INC0163_G1075	LAKE MICHIGAN SHORELINE	PCBS IN FISH TISSUE	Fish Consumption	5B			7.04	Miles
GREAT LAKES	40400010603	Lake	INC0163_G1078	LAKE MICHIGAN SHORELINE	CYANIDE (AS FREE CYANIDE)	Warm Water Aquatic Life	5A			4.54	Miles
GREAT LAKES	40400010603	Lake	INC0163_G1078	LAKE MICHIGAN SHORELINE	MERCURY IN FISH TISSUE	Fish Consumption	5B			4.54	Miles
GREAT LAKES	40400010603	Lake	INC0163_G1078	LAKE MICHIGAN SHORELINE	PCBS IN FISH TISSUE	Fish Consumption	5B			4.54	Miles
GREAT LAKES	40400010603	Porter	INC0163_G1093	LAKE MICHIGAN SHORELINE	MERCURY IN FISH TISSUE	Fish Consumption	5B			9.13	Miles
GREAT LAKES	40400010603	Porter	INC0163_G1093	LAKE MICHIGAN SHORELINE	PCBS IN FISH TISSUE	Fish Consumption	5B			9.13	Miles
GREAT LAKES	40400010603	LaPorte/Porter	INC0163_G1094	LAKE MICHIGAN SHORELINE (OSRW)	MERCURY IN FISH TISSUE	Fish Consumption	5B			12.9	Miles
GREAT LAKES	40400010603	LaPorte/Porter	INC0163_G1094	LAKE MICHIGAN SHORELINE (OSRW)	PCBS IN FISH TISSUE	Fish Consumption	5B			12.9	Miles
GREAT LAKES	40400010603	Lake	INC0163_T1001	INDIANA HARBOR CANAL	BIOLOGICAL INTEGRITY	Warm Water Aquatic Life	5A			5.39	Miles

BASIN	HYDROLOGIC UNIT CODE		ASSESSMENT UNIT ID	ASSESSMENT UNIT NAME	PARAMETER	DESIGNATED USE	IR CATEGORY	2020 Changes - Public Notice Draft	2020 Changes -- Finalized Submittal	WATER SIZE	UNITS
GREAT LAKES	40400010603	Lake	INC0163_T1001	INDIANA HARBOR CANAL	ESCHERICHIA COLI (E. COLI)	Recreational Use (Human Health)	5A			5.39	Miles
GREAT LAKES	40400010603	Lake	INC0163_T1001	INDIANA HARBOR CANAL	OIL AND GREASE	Warm Water Aquatic Life	5A			5.39	Miles
GREAT LAKES	40400010603	Lake	INC0163_T1001	INDIANA HARBOR CANAL	PCBS IN FISH TISSUE	Fish Consumption	5B			5.39	Miles
GREAT LAKES	40400010603	Lake	INC0163_T1004	WOLF LAKE INLET	BIOLOGICAL INTEGRITY	Warm Water Aquatic Life	5A			0.33	Miles
GREAT LAKES	40400010603	Lake	INC01P1002_00	MARQUETTE PARK LAGOONS (WEST)	PCBS IN FISH TISSUE	Fish Consumption	5B			19	Acres
GREAT LAKES	40400010603	Lake	INC01P1019_00	WOLF LAKE	PCBS IN FISH TISSUE	Fish Consumption	5B			385	Acres
GREAT LAKES	40400010603	Lake	INC01P1019_00	WOLF LAKE	PHOSPHORUS, TOTAL	Recreational Use (Human Health)	5A			385	Acres
GREAT LAKES	40400010603	Lake	INC01P1020_00	LAKE MARY	PCBS IN FISH TISSUE	Fish Consumption	5B	ADDN (Cat 5B) - Previously identified impairment carried over to Category 5 from re		23	Acres
GREAT LAKES	40400010603	Lake	INC01P1059_00	GEORGE, LAKE (HAMMOND)	PCBS IN FISH TISSUE	Fish Consumption	5B			78	Acres
GREAT LAKES	40400010603	Lake	INC01P1083_00	MARQUETTE PARK LAGOONS (EAST)	PCBS IN FISH TISSUE	Fish Consumption	5B			31	Acres
UPPER ILLINOIS	71200030406	Lake	INC01P1084_00	PINE STATION SOUTH POND	PCBS IN FISH TISSUE	Fish Consumption	5B	ADDN (Cat 5A) - Previously identified impairment carried over to Category 5 from re		21.4	Acres
OHIO TRIBUTARIES	51402010102	Perry	INE0112_T1007	NEGLIE CREEK - UNNAMED TRIBUTARY	BIOLOGICAL INTEGRITY	Warm Water Aquatic Life	5A			5.2	Miles
OHIO TRIBUTARIES	51402010102	Perry	INE0112_T1007	NEGLIE CREEK - UNNAMED TRIBUTARY	DISSOLVED OXYGEN	Warm Water Aquatic Life	5A			5.2	Miles
OHIO TRIBUTARIES	51402010103	Perry	INE0113_01	DEER CREEK	DISSOLVED OXYGEN	Warm Water Aquatic Life	5A			3.39	Miles
OHIO TRIBUTARIES	51402010103	Perry	INE0113_02	DEER CREEK	DISSOLVED OXYGEN	Warm Water Aquatic Life	5A			5.79	Miles
OHIO TRIBUTARIES	51402010301	Perry	INE0131_T1008	WINDING BRANCH (DOWNSTREAM OF CELINA LA	BIOLOGICAL INTEGRITY	Warm Water Aquatic Life	5A			7.7	Miles
OHIO TRIBUTARIES	51402010301	Perry	INE0131_T1011	TIGE CREEK (UPSTREAM OF I-64)	BIOLOGICAL INTEGRITY	Warm Water Aquatic Life	5A			2.37	Miles
OHIO TRIBUTARIES	51402010301	Perry	INE0131_T1012	TIGE CREEK (UPSTREAM OF I-64)	BIOLOGICAL INTEGRITY	Warm Water Aquatic Life	5A			1.43	Miles
OHIO TRIBUTARIES	51402010302	Perry	INE0132_T1004A	LITTLE SULPHUR CREEK	BIOLOGICAL INTEGRITY	Warm Water Aquatic Life	5A			5.7	Miles
OHIO TRIBUTARIES	51402010302	Perry	INE0132_T1007A	WHEATLEY CREEK	BIOLOGICAL INTEGRITY	Warm Water Aquatic Life	5A			5.26	Miles
OHIO TRIBUTARIES	51402010303	Perry	INE0133_01	MIDDLE FORK ANDERSON RIVER	DISSOLVED OXYGEN	Warm Water Aquatic Life	5A			3.14	Miles
OHIO TRIBUTARIES	51402010303	Perry	INE0133_01	MIDDLE FORK ANDERSON RIVER	ESCHERICHIA COLI (E. COLI)	Recreational Use (Human Health)	5A			3.14	Miles
OHIO TRIBUTARIES	51402010303	Perry	INE0133_02	MIDDLE FORK ANDERSON RIVER	DISSOLVED OXYGEN	Warm Water Aquatic Life	5A			2.73	Miles
OHIO TRIBUTARIES	51402010303	Perry	INE0133_02	MIDDLE FORK ANDERSON RIVER	ESCHERICHIA COLI (E. COLI)	Recreational Use (Human Health)	5A			2.73	Miles
OHIO TRIBUTARIES	51402010303	Perry	INE0133_03	MIDDLE FORK ANDERSON RIVER	DISSOLVED OXYGEN	Warm Water Aquatic Life	5A			0.64	Miles
OHIO TRIBUTARIES	51402010303	Perry	INE0133_03	MIDDLE FORK ANDERSON RIVER	ESCHERICHIA COLI (E. COLI)	Recreational Use (Human Health)	5A			0.64	Miles
OHIO TRIBUTARIES	51402010303	Perry	INE0133_04	MIDDLE FORK ANDERSON RIVER	DISSOLVED OXYGEN	Warm Water Aquatic Life	5A			4.8	Miles
OHIO TRIBUTARIES	51402010303	Perry	INE0133_04	MIDDLE FORK ANDERSON RIVER	ESCHERICHIA COLI (E. COLI)	Recreational Use (Human Health)	5A			4.8	Miles
OHIO TRIBUTARIES	51402010304	Perry	INE0134_01	MIDDLE FORK ANDERSON CREEK	BIOLOGICAL INTEGRITY	Warm Water Aquatic Life	5A			5.58	Miles
OHIO TRIBUTARIES	51402010304	Perry	INE0134_03	ANDERSON RIVER, MIDDLE FORK	BIOLOGICAL INTEGRITY	Warm Water Aquatic Life	5A			1.83	Miles
OHIO TRIBUTARIES	51402010304	Perry	INE0134_T1001A	THEIS CREEK	BIOLOGICAL INTEGRITY	Warm Water Aquatic Life	5A			2.86	Miles
OHIO TRIBUTARIES	51402010304	Perry	INE0134_T1007	KRAUS CREEK	BIOLOGICAL INTEGRITY	Warm Water Aquatic Life	5A			7.57	Miles
OHIO TRIBUTARIES	51402010401	Crawford/Dubois	INE0141_01	ANDERSON RIVER	BIOLOGICAL INTEGRITY	Warm Water Aquatic Life	5A			9.83	Miles
OHIO TRIBUTARIES	51402010401	Crawford/Dubois	INE0141_05	ANDERSON RIVER	BIOLOGICAL INTEGRITY	Warm Water Aquatic Life	5A			1.35	Miles
OHIO TRIBUTARIES	51402010401	Crawford	INE0141_T1001	MITCHELL CREEK	BIOLOGICAL INTEGRITY	Warm Water Aquatic Life	5A			12.78	Miles
OHIO TRIBUTARIES	51402010401	Crawford/Dubois	INE0141_T1012	ANDERSON RIVER	BIOLOGICAL INTEGRITY	Warm Water Aquatic Life	5A			1.4	Miles
OHIO TRIBUTARIES	51402010402	Dubois	INE0142_01	HURRICANE CREEK	BIOLOGICAL INTEGRITY	Warm Water Aquatic Life	5A			14.34	Miles
OHIO TRIBUTARIES	51402010402	Dubois	INE0142_01	HURRICANE CREEK	DISSOLVED OXYGEN	Warm Water Aquatic Life	5A			14.34	Miles
OHIO TRIBUTARIES	51402010402	Dubois	INE0142_01	HURRICANE CREEK	ESCHERICHIA COLI (E. COLI)	Recreational Use (Human Health)	5A			14.34	Miles
OHIO TRIBUTARIES	51402010402	Dubois/Perry	INE0142_02	HURRICANE CREEK	BIOLOGICAL INTEGRITY	Warm Water Aquatic Life	5A			13.25	Miles
OHIO TRIBUTARIES	51402010402	Dubois/Perry	INE0142_02	HURRICANE CREEK	DISSOLVED OXYGEN	Warm Water Aquatic Life	5A			13.25	Miles
OHIO TRIBUTARIES	51402010402	Dubois/Perry	INE0142_02	HURRICANE CREEK	ESCHERICHIA COLI (E. COLI)	Recreational Use (Human Health)	5A			13.25	Miles
OHIO TRIBUTARIES	51402010402	Dubois/Perry/Spencer	INE0142_03	HURRICANE CREEK	BIOLOGICAL INTEGRITY	Warm Water Aquatic Life	5A			4.81	Miles
OHIO TRIBUTARIES	51402010402	Dubois/Perry/Spencer	INE0142_03	HURRICANE CREEK	DISSOLVED OXYGEN	Warm Water Aquatic Life	5A			4.81	Miles
OHIO TRIBUTARIES	51402010402	Dubois/Perry/Spencer	INE0142_03	HURRICANE CREEK	ESCHERICHIA COLI (E. COLI)	Recreational Use (Human Health)	5A			4.81	Miles
OHIO TRIBUTARIES	51402010403	Perry	INE0143_T1008	ROCKHOUSE BRANCH	BIOLOGICAL INTEGRITY	Warm Water Aquatic Life	5A			5.22	Miles
OHIO TRIBUTARIES	51402010404	Perry	INE0144_T1007	CROOKS HOLLOW CREEK	BIOLOGICAL INTEGRITY	Warm Water Aquatic Life	5A			1.37	Miles
OHIO TRIBUTARIES	51402010404	Perry	INE0144_T1008	CROOKS HOLLOW CREEK	BIOLOGICAL INTEGRITY	Warm Water Aquatic Life	5A			8.54	Miles
OHIO TRIBUTARIES	51402010404	Spencer	INE0144_T1011	SWINGING CREEK - UNNAMED TRIBUTARY (MEIN	BIOLOGICAL INTEGRITY	Warm Water Aquatic Life	5A			4.96	Miles
OHIO TRIBUTARIES	51402010404	Perry	INE0144_T1015	LANMAN RUN	BIOLOGICAL INTEGRITY	Warm Water Aquatic Life	5A			50	Miles
OHIO TRIBUTARIES	51402010405	Perry/Spencer	INE0145_01	ANDERSON RIVER	DISSOLVED OXYGEN	Warm Water Aquatic Life	5A			3.7	Miles
OHIO TRIBUTARIES	51402010405	Perry/Spencer	INE0145_01	ANDERSON RIVER	ESCHERICHIA COLI (E. COLI)	Recreational Use (Human Health)	5A			3.7	Miles
OHIO TRIBUTARIES	51402010405	Perry/Spencer	INE0145_02	ANDERSON RIVER	BIOLOGICAL INTEGRITY	Warm Water Aquatic Life	5A			10.29	Miles
OHIO TRIBUTARIES	51402010405	Perry/Spencer	INE0145_02	ANDERSON RIVER	DISSOLVED OXYGEN	Warm Water Aquatic Life	5A			10.29	Miles
OHIO TRIBUTARIES	51402010405	Perry/Spencer	INE0145_02	ANDERSON RIVER	ESCHERICHIA COLI (E. COLI)	Recreational Use (Human Health)	5A			10.29	Miles
OHIO TRIBUTARIES	51402010405	Perry/Spencer	INE0145_03	ANDERSON RIVER	DISSOLVED OXYGEN	Warm Water Aquatic Life	5A			5.4	Miles
OHIO TRIBUTARIES	51402010405	Perry/Spencer	INE0145_03	ANDERSON RIVER	ESCHERICHIA COLI (E. COLI)	Recreational Use (Human Health)	5A			5.4	Miles
OHIO TRIBUTARIES	51402010405	Perry/Spencer	INE0145_04	ANDERSON RIVER	BIOLOGICAL INTEGRITY	Warm Water Aquatic Life	5A			5.35	Miles
OHIO TRIBUTARIES	51402010405	Perry/Spencer	INE0145_04	ANDERSON RIVER	DISSOLVED OXYGEN	Warm Water Aquatic Life	5A			5.35	Miles
OHIO TRIBUTARIES	51402010405	Perry/Spencer	INE0145_04	ANDERSON RIVER	ESCHERICHIA COLI (E. COLI)	Recreational Use (Human Health)	5A			5.35	Miles
OHIO TRIBUTARIES	51402010405	Perry/Spencer	INE0145_05	ANDERSON RIVER	MERCURY IN FISH TISSUE	Fish Consumption	5B			4.66	Miles
OHIO TRIBUTARIES	51402010405	Perry/Spencer	INE0145_06	ANDERSON RIVER	BIOLOGICAL INTEGRITY	Warm Water Aquatic Life	5A			7.06	Miles
OHIO TRIBUTARIES	51402010405	Perry/Spencer	INE0145_06	ANDERSON RIVER	MERCURY IN FISH TISSUE	Fish Consumption	5B			7.06	Miles
OHIO TRIBUTARIES	51402010405	Perry/Spencer	INE0145_06	ANDERSON RIVER	PCBS IN FISH TISSUE	Fish Consumption	5B			7.06	Miles
OHIO TRIBUTARIES	51402010405	Perry/Spencer	INE0145_07	ANDERSON RIVER	BIOLOGICAL INTEGRITY	Warm Water Aquatic Life	5A			1.35	Miles

BASIN	HYDROLOGIC UNIT CODE		ASSESSMENT UNIT ID	ASSESSMENT UNIT NAME	PARAMETER	DESIGNATED USE	IR CATEGORY	2020 Changes - Public Notice Draft	2020 Changes -- Finalized Submittal	WATER SIZE	UNITS
OHIO TRIBUTARIES	51402010405	Perry/Spencer	INE0145_07	ANDERSON RIVER	MERCURY IN FISH TISSUE	Fish Consumption	5B			1.35	Miles
OHIO TRIBUTARIES	51402010405	Perry/Spencer	INE0145_07	ANDERSON RIVER	PCBS IN FISH TISSUE	Fish Consumption	5B			1.35	Miles
OHIO TRIBUTARIES	51402010405	Spencer	INE0145_T1001	ANDERSON RIVER	BIOLOGICAL INTEGRITY	Warm Water Aquatic Life	5A			4.46	Miles
OHIO TRIBUTARIES	51402010501	Spencer	INE0151_02	CROOKED CREEK	CHLORIDE	Warm Water Aquatic Life	5A			4.26	Miles
OHIO TRIBUTARIES	51402010501	Spencer	INE0151_02	CROOKED CREEK	DISSOLVED OXYGEN	Warm Water Aquatic Life	5A			4.26	Miles
OHIO TRIBUTARIES	51402010501	Spencer	INE0151_02	CROOKED CREEK	ESCHERICHIA COLI (E. COLI)	Recreational Use (Human Health)	5A			4.26	Miles
OHIO TRIBUTARIES	51402010501	Spencer	INE0151_03	CROOKED CREEK	ESCHERICHIA COLI (E. COLI)	Recreational Use (Human Health)	5A			9.42	Miles
OHIO TRIBUTARIES	51402010501	Spencer	INE0151_04	CROOKED CREEK	ESCHERICHIA COLI (E. COLI)	Recreational Use (Human Health)	5A			1.9	Miles
OHIO TRIBUTARIES	51402010503	Spencer	INE0153_01	CROOKED CREEK	DISSOLVED OXYGEN	Warm Water Aquatic Life	5A			4.22	Miles
OHIO TRIBUTARIES	51402010503	Spencer	INE0153_01	CROOKED CREEK	ESCHERICHIA COLI (E. COLI)	Recreational Use (Human Health)	5A			4.22	Miles
OHIO TRIBUTARIES	51402010503	Spencer	INE0153_02	CROOKED CREEK	DISSOLVED OXYGEN	Warm Water Aquatic Life	5A			3.22	Miles
OHIO TRIBUTARIES	51402010503	Spencer	INE0153_02	CROOKED CREEK	ESCHERICHIA COLI (E. COLI)	Recreational Use (Human Health)	5A			3.22	Miles
OHIO TRIBUTARIES	51402010503	Spencer	INE0153_03	CROOKED CREEK	DISSOLVED OXYGEN	Warm Water Aquatic Life	5A			1.25	Miles
OHIO TRIBUTARIES	51402010503	Spencer	INE0153_03	CROOKED CREEK	ESCHERICHIA COLI (E. COLI)	Recreational Use (Human Health)	5A			1.25	Miles
OHIO TRIBUTARIES	51402010503	Spencer	INE0153_04	CROOKED CREEK	DISSOLVED OXYGEN	Warm Water Aquatic Life	5A			1.48	Miles
OHIO TRIBUTARIES	51402010503	Spencer	INE0153_04	CROOKED CREEK	ESCHERICHIA COLI (E. COLI)	Recreational Use (Human Health)	5A			1.48	Miles
OHIO TRIBUTARIES	51402010503	Spencer	INE0153_05	CROOKED CREEK	DISSOLVED OXYGEN	Warm Water Aquatic Life	5A			3.67	Miles
OHIO TRIBUTARIES	51402010503	Spencer	INE0153_05	CROOKED CREEK	ESCHERICHIA COLI (E. COLI)	Recreational Use (Human Health)	5A			3.67	Miles
OHIO TRIBUTARIES	51402010503	Spencer	INE0153_06	CROOKED CREEK	DISSOLVED OXYGEN	Warm Water Aquatic Life	5A			3.43	Miles
OHIO TRIBUTARIES	51402010503	Spencer	INE0153_06	CROOKED CREEK	ESCHERICHIA COLI (E. COLI)	Recreational Use (Human Health)	5A			3.43	Miles
OHIO TRIBUTARIES	51402010503	Spencer	INE0153_07	CROOKED CREEK	DISSOLVED OXYGEN	Warm Water Aquatic Life	5A			1.43	Miles
OHIO TRIBUTARIES	51402010503	Spencer	INE0153_07	CROOKED CREEK	ESCHERICHIA COLI (E. COLI)	Recreational Use (Human Health)	5A			1.43	Miles
OHIO TRIBUTARIES	51402010503	Spencer	INE0153_08	CROOKED CREEK	DISSOLVED OXYGEN	Warm Water Aquatic Life	5A			1.39	Miles
OHIO TRIBUTARIES	51402010503	Spencer	INE0153_08	CROOKED CREEK	ESCHERICHIA COLI (E. COLI)	Recreational Use (Human Health)	5A			1.39	Miles
OHIO TRIBUTARIES	51402010503	Spencer	INE0153_11	CROOKED CREEK	DISSOLVED OXYGEN	Warm Water Aquatic Life	5A			1.9	Miles
OHIO TRIBUTARIES	51402010503	Spencer	INE0153_11	CROOKED CREEK	ESCHERICHIA COLI (E. COLI)	Recreational Use (Human Health)	5A			1.9	Miles
OHIO TRIBUTARIES	51402010503	Spencer	INE0153_T1016	CROOKED CREEK - UNNAMED TRIBUTARY	BIOLOGICAL INTEGRITY	Warm Water Aquatic Life	5A			2.68	Miles
OHIO TRIBUTARIES	51402010503	Spencer	INE0153_T1017	CROOKED CREEK - UNNAMED TRIBUTARY	BIOLOGICAL INTEGRITY	Warm Water Aquatic Life	5A			0.75	Miles
OHIO TRIBUTARIES	51402010503	Spencer	INE0153_T1021	CROOKED CREEK - UNNAMED TRIBUTARY	DISSOLVED OXYGEN	Warm Water Aquatic Life	5A			5.87	Miles
OHIO TRIBUTARIES	51402010503	Spencer	INE0153_T1021	CROOKED CREEK - UNNAMED TRIBUTARY	ESCHERICHIA COLI (E. COLI)	Recreational Use (Human Health)	5A			5.87	Miles
OHIO TRIBUTARIES	51402010503	Spencer	INE0153_T1024	BIG SLOUGH	DISSOLVED OXYGEN	Warm Water Aquatic Life	5A			1.38	Miles
OHIO TRIBUTARIES	51402010503	Spencer	INE0153_T1024	BIG SLOUGH	ESCHERICHIA COLI (E. COLI)	Recreational Use (Human Health)	5A			1.38	Miles
OHIO TRIBUTARIES	51402010703	Spencer	INE0173_08	LITTLE SANDY CREEK	BIOLOGICAL INTEGRITY	Warm Water Aquatic Life	5A			0.86	Miles
OHIO TRIBUTARIES	51402010703	Spencer	INE0173_08	LITTLE SANDY CREEK	DISSOLVED OXYGEN	Warm Water Aquatic Life	5A			0.86	Miles
OHIO TRIBUTARIES	51402010703	Spencer	INE0173_09	LITTLE SANDY CREEK	BIOLOGICAL INTEGRITY	Warm Water Aquatic Life	5A			50	Miles
OHIO TRIBUTARIES	51402010703	Spencer	INE0173_09	LITTLE SANDY CREEK	DISSOLVED OXYGEN	Warm Water Aquatic Life	5A			50	Miles
OHIO TRIBUTARIES	51402010703	Spencer	INE0173_10	LITTLE SANDY CREEK	BIOLOGICAL INTEGRITY	Warm Water Aquatic Life	5A			2.45	Miles
OHIO TRIBUTARIES	51402010703	Spencer	INE0173_10	LITTLE SANDY CREEK	DISSOLVED OXYGEN	Warm Water Aquatic Life	5A			2.45	Miles
OHIO TRIBUTARIES	51402010703	Spencer	INE0173_11	LITTLE SANDY CREEK	BIOLOGICAL INTEGRITY	Warm Water Aquatic Life	5A			1.57	Miles
OHIO TRIBUTARIES	51402010703	Spencer	INE0173_11	LITTLE SANDY CREEK	DISSOLVED OXYGEN	Warm Water Aquatic Life	5A			1.57	Miles
OHIO TRIBUTARIES	51402010703	Spencer	INE0173_13	LITTLE SANDY CREEK	BIOLOGICAL INTEGRITY	Warm Water Aquatic Life	5A			4.77	Miles
OHIO TRIBUTARIES	51402010703	Spencer	INE0173_13	LITTLE SANDY CREEK	DISSOLVED OXYGEN	Warm Water Aquatic Life	5A			4.77	Miles
OHIO TRIBUTARIES	51402010703	Spencer	INE0173_14	LITTLE SANDY CREEK	BIOLOGICAL INTEGRITY	Warm Water Aquatic Life	5A			3.05	Miles
OHIO TRIBUTARIES	51402010703	Spencer	INE0173_14	LITTLE SANDY CREEK	DISSOLVED OXYGEN	Warm Water Aquatic Life	5A			3.05	Miles
OHIO TRIBUTARIES	51402010704	Perry	INE0174_T1003A	ROCK RUN	BIOLOGICAL INTEGRITY	Warm Water Aquatic Life	5A			1	Miles
OHIO TRIBUTARIES	51402010707	Spencer	INE0177_T1001A	NEST RUN	BIOLOGICAL INTEGRITY	Warm Water Aquatic Life	5A			1	Miles
OHIO TRIBUTARIES	51402010801	Spencer	INE0181_01	HONEY CREEK	ESCHERICHIA COLI (E. COLI)	Recreational Use (Human Health)	5A			9.03	Miles
OHIO TRIBUTARIES	51402010801	Spencer	INE0181_02	HONEY CREEK	BIOLOGICAL INTEGRITY	Warm Water Aquatic Life	5A			5.08	Miles
OHIO TRIBUTARIES	51402010801	Spencer	INE0181_02	HONEY CREEK	DISSOLVED OXYGEN	Warm Water Aquatic Life	5A			5.08	Miles
OHIO TRIBUTARIES	51402010801	Spencer	INE0181_T1001	HONEY CREEK - UNNAMED TRIBUTARY	ESCHERICHIA COLI (E. COLI)	Recreational Use (Human Health)	5A			3.01	Miles
OHIO TRIBUTARIES	51402010801	Spencer	INE0181_T1002	HONEY CREEK - UNNAMED TRIBUTARY	ESCHERICHIA COLI (E. COLI)	Recreational Use (Human Health)	5A			3.33	Miles
OHIO TRIBUTARIES	51402010801	Spencer	INE0181_T1003	HONEY CREEK - UNNAMED TRIBUTARY	ESCHERICHIA COLI (E. COLI)	Recreational Use (Human Health)	5A			2.2	Miles
OHIO TRIBUTARIES	51402010901	Dubois	INE0191_02	NORTH FORK LITTLE PIGEON CREEK	BIOLOGICAL INTEGRITY	Warm Water Aquatic Life	5A			5.27	Miles
OHIO TRIBUTARIES	51402010901	Dubois/Spencer	INE0191_03	NORTH FORK LITTLE PIGEON CREEK	BIOLOGICAL INTEGRITY	Warm Water Aquatic Life	5A			5.4	Miles
OHIO TRIBUTARIES	51402010901	Dubois	INE0191_08	LITTLE PIGEON CREEK, NORTH FORK	BIOLOGICAL INTEGRITY	Warm Water Aquatic Life	5A			0.22	Miles
OHIO TRIBUTARIES	51402010901	Dubois	INE0191_T1002	NORTH FORK LITTLE PIGEON CREEK - UNNAMED	BIOLOGICAL INTEGRITY	Warm Water Aquatic Life	5A			4.36	Miles
OHIO TRIBUTARIES	51402010905	Warrick	INE0195_01	LITTLE PIGEON CREEK	BIOLOGICAL INTEGRITY	Warm Water Aquatic Life	5A			2.5	Miles
OHIO TRIBUTARIES	51402010905	Warrick	INE0195_01	LITTLE PIGEON CREEK	DISSOLVED OXYGEN	Warm Water Aquatic Life	5A			2.5	Miles
OHIO TRIBUTARIES	51402010905	Spencer/Warrick	INE0195_02	LITTLE PIGEON CREEK	BIOLOGICAL INTEGRITY	Warm Water Aquatic Life	5A			6.55	Miles
OHIO TRIBUTARIES	51402010905	Spencer/Warrick	INE0195_02	LITTLE PIGEON CREEK	DISSOLVED OXYGEN	Warm Water Aquatic Life	5A			6.55	Miles
OHIO TRIBUTARIES	51402010905	Spencer/Warrick	INE0195_02	LITTLE PIGEON CREEK	ESCHERICHIA COLI (E. COLI)	Recreational Use (Human Health)	5A			6.55	Miles
OHIO TRIBUTARIES	51402010908	Spencer/Warrick	INE0198_01	LITTLE PIGEON CREEK	BIOLOGICAL INTEGRITY	Warm Water Aquatic Life	5A			0.67	Miles
OHIO TRIBUTARIES	51402010908	Spencer/Warrick	INE0198_01	LITTLE PIGEON CREEK	DISSOLVED OXYGEN	Warm Water Aquatic Life	5A			0.67	Miles
OHIO TRIBUTARIES	51402010908	Spencer/Warrick	INE0198_01	LITTLE PIGEON CREEK	ESCHERICHIA COLI (E. COLI)	Recreational Use (Human Health)	5A			0.67	Miles
OHIO TRIBUTARIES	51402010908	Spencer/Warrick	INE0198_02	LITTLE PIGEON CREEK	BIOLOGICAL INTEGRITY	Warm Water Aquatic Life	5A			1.6	Miles

BASIN	HYDROLOGIC UNIT CODE		ASSESSMENT UNIT ID	ASSESSMENT UNIT NAME	PARAMETER	DESIGNATED USE	IR CATEGORY	2020 Changes - Public Notice Draft	2020 Changes -- Finalized Submittal	WATER SIZE	UNITS
OHIO TRIBUTARIES	51402010908	Spencer/Warrick	INE0198_02	LITTLE PIGEON CREEK	DISSOLVED OXYGEN	Warm Water Aquatic Life	5A			1.6	Miles
OHIO TRIBUTARIES	51402010908	Spencer/Warrick	INE0198_02	LITTLE PIGEON CREEK	ESCHERICHIA COLI (E. COLI)	Recreational Use (Human Health)	5A			1.6	Miles
OHIO TRIBUTARIES	51402010908	Spencer/Warrick	INE0198_03	LITTLE PIGEON CREEK	BIOLOGICAL INTEGRITY	Warm Water Aquatic Life	5A			1.09	Miles
OHIO TRIBUTARIES	51402010908	Spencer/Warrick	INE0198_03	LITTLE PIGEON CREEK	DISSOLVED OXYGEN	Warm Water Aquatic Life	5A			1.09	Miles
OHIO TRIBUTARIES	51402010908	Spencer/Warrick	INE0198_03	LITTLE PIGEON CREEK	ESCHERICHIA COLI (E. COLI)	Recreational Use (Human Health)	5A			1.09	Miles
OHIO TRIBUTARIES	51402010908	Spencer/Warrick	INE0198_04	LITTLE PIGEON CREEK	BIOLOGICAL INTEGRITY	Warm Water Aquatic Life	5A			1.13	Miles
OHIO TRIBUTARIES	51402010908	Spencer/Warrick	INE0198_04	LITTLE PIGEON CREEK	DISSOLVED OXYGEN	Warm Water Aquatic Life	5A			1.13	Miles
OHIO TRIBUTARIES	51402010908	Spencer/Warrick	INE0198_04	LITTLE PIGEON CREEK	ESCHERICHIA COLI (E. COLI)	Recreational Use (Human Health)	5A			1.13	Miles
OHIO TRIBUTARIES	51402010908	Spencer/Warrick	INE0198_05	LITTLE PIGEON CREEK	DISSOLVED OXYGEN	Warm Water Aquatic Life	5A			0.92	Miles
OHIO TRIBUTARIES	51402010908	Spencer/Warrick	INE0198_05	LITTLE PIGEON CREEK	ESCHERICHIA COLI (E. COLI)	Recreational Use (Human Health)	5A			0.92	Miles
OHIO TRIBUTARIES	51402010908	Spencer/Warrick	INE0198_06	LITTLE PIGEON CREEK	DISSOLVED OXYGEN	Warm Water Aquatic Life	5A			4.99	Miles
OHIO TRIBUTARIES	51402010908	Spencer/Warrick	INE0198_06	LITTLE PIGEON CREEK	ESCHERICHIA COLI (E. COLI)	Recreational Use (Human Health)	5A			4.99	Miles
OHIO TRIBUTARIES	51402010908	Spencer	INE0198_T1018	EAST FORK LITTLE PIGEON CREEK	DISSOLVED OXYGEN	Warm Water Aquatic Life	5A			0.46	Miles
OHIO TRIBUTARIES	51402010908	Spencer	INE0198_T1018	EAST FORK LITTLE PIGEON CREEK	NUTRIENTS	Warm Water Aquatic Life	5A			0.46	Miles
OHIO TRIBUTARIES	51402010908	Spencer	INE0198_T1022	EAST FORK LITTLE PIGEON RIVER - UNNAMED TRI	DISSOLVED OXYGEN	Warm Water Aquatic Life	5A			1.52	Miles
OHIO TRIBUTARIES	51402010908	Spencer	INE0198_T1022	EAST FORK LITTLE PIGEON RIVER - UNNAMED TRI	NUTRIENTS	Warm Water Aquatic Life	5A			1.52	Miles
OHIO TRIBUTARIES	51402010908	Spencer	INE0198_T1023	EAST FORK LITTLE PIGEON RIVER - UNNAMED TRI	DISSOLVED OXYGEN	Warm Water Aquatic Life	5A			1.68	Miles
OHIO TRIBUTARIES	51402010908	Spencer	INE0198_T1023	EAST FORK LITTLE PIGEON RIVER - UNNAMED TRI	NUTRIENTS	Warm Water Aquatic Life	5A			1.68	Miles
OHIO TRIBUTARIES	51402010908	Spencer	INE0198_T1044	LITTLE PIGEON CREEK, EAST FORK - UNNAMED TR	DISSOLVED OXYGEN	Warm Water Aquatic Life	5A			9.92	Miles
OHIO TRIBUTARIES	51402011003	Spencer/Warrick	INE01A3_01	LITTLE PIGEON CREEK	ESCHERICHIA COLI (E. COLI)	Recreational Use (Human Health)	5A			1.75	Miles
OHIO TRIBUTARIES	51402011003	Spencer/Warrick	INE01A3_02	LITTLE PIGEON CREEK	ESCHERICHIA COLI (E. COLI)	Recreational Use (Human Health)	5A			3.29	Miles
OHIO TRIBUTARIES	51402011003	Spencer/Warrick	INE01A3_03	LITTLE PIGEON CREEK	ESCHERICHIA COLI (E. COLI)	Recreational Use (Human Health)	5A			2.54	Miles
OHIO TRIBUTARIES	51402011003	Spencer/Warrick	INE01A3_05	LITTLE PIGEON CREEK	ESCHERICHIA COLI (E. COLI)	Recreational Use (Human Health)	5A			1.13	Miles
OHIO TRIBUTARIES	51402011003	Spencer/Warrick	INE01A3_06	LITTLE PIGEON CREEK	ESCHERICHIA COLI (E. COLI)	Recreational Use (Human Health)	5A			1.1	Miles
OHIO TRIBUTARIES	51402011003	Spencer/Warrick	INE01A3_07	LITTLE PIGEON CREEK	ESCHERICHIA COLI (E. COLI)	Recreational Use (Human Health)	5A			0.6	Miles
OHIO TRIBUTARIES	51402011004	Spencer/Warrick	INE01A4_01	LITTLE PIGEON CREEK	BIOLOGICAL INTEGRITY	Warm Water Aquatic Life	5A			4.47	Miles
OHIO TRIBUTARIES	51402011004	Spencer/Warrick	INE01A4_02	LITTLE PIGEON CREEK	BIOLOGICAL INTEGRITY	Warm Water Aquatic Life	5A			1.43	Miles
OHIO TRIBUTARIES	51402011004	Spencer/Warrick	INE01A4_03	LITTLE PIGEON CREEK	BIOLOGICAL INTEGRITY	Warm Water Aquatic Life	5A			2.52	Miles
OHIO TRIBUTARIES	51402011004	Spencer	INE01A4_T1041	HOOPPOLE DITCH - UNNAMED TRIBUTARY	BIOLOGICAL INTEGRITY	Warm Water Aquatic Life	5A			3.19	Miles
OHIO TRIBUTARIES	51402011004	Spencer	INE01A4_T1041	HOOPPOLE DITCH - UNNAMED TRIBUTARY	DISSOLVED OXYGEN	Warm Water Aquatic Life	5A			3.19	Miles
OHIO TRIBUTARIES	51402011006	Spencer/Warrick	INE01A6_01	LITTLE PIGEON CREEK	DISSOLVED OXYGEN	Warm Water Aquatic Life	5A			5.71	Miles
OHIO TRIBUTARIES	51402011006	Spencer/Warrick	INE01A6_01	LITTLE PIGEON CREEK	PCBS IN FISH TISSUE	Fish Consumption	5B			5.71	Miles
OHIO TRIBUTARIES	51402011006	Spencer/Warrick	INE01A6_02	LITTLE PIGEON CREEK	ESCHERICHIA COLI (E. COLI)	Recreational Use (Human Health)	5A			0.98	Miles
OHIO TRIBUTARIES	51402011006	Spencer/Warrick	INE01A6_02	LITTLE PIGEON CREEK	NUTRIENTS	Warm Water Aquatic Life	5A			0.98	Miles
OHIO TRIBUTARIES	51402011006	Spencer/Warrick	INE01A6_02	LITTLE PIGEON CREEK	PCBS IN FISH TISSUE	Fish Consumption	5B			0.98	Miles
OHIO TRIBUTARIES	51402011006	Warrick	INE01A6_03	LITTLE PIGEON CREEK	ESCHERICHIA COLI (E. COLI)	Recreational Use (Human Health)	5A			4.92	Miles
OHIO TRIBUTARIES	51402011006	Warrick	INE01A6_03	LITTLE PIGEON CREEK	NUTRIENTS	Warm Water Aquatic Life	5A			4.92	Miles
OHIO TRIBUTARIES	51402011006	Warrick	INE01A6_03	LITTLE PIGEON CREEK	PCBS IN FISH TISSUE	Fish Consumption	5B			4.92	Miles
OHIO TRIBUTARIES	51402011006	Warrick	INE01A6_04	LITTLE PIGEON CREEK	ESCHERICHIA COLI (E. COLI)	Recreational Use (Human Health)	5A			0.16	Miles
OHIO TRIBUTARIES	51402011006	Warrick	INE01A6_04	LITTLE PIGEON CREEK	PCBS IN FISH TISSUE	Fish Consumption	5B			0.16	Miles
OHIO TRIBUTARIES	51402011101	Warrick	INE01B1_04	CYPRESS CREEK	ESCHERICHIA COLI (E. COLI)	Recreational Use (Human Health)	5A			0.7	Miles
OHIO TRIBUTARIES	51402011101	Warrick	INE01B1_05	CYPRESS CREEK	ESCHERICHIA COLI (E. COLI)	Recreational Use (Human Health)	5A			0.38	Miles
OHIO TRIBUTARIES	51402011101	Warrick	INE01B1_06	CYPRESS CREEK	ESCHERICHIA COLI (E. COLI)	Recreational Use (Human Health)	5A			0.21	Miles
OHIO TRIBUTARIES	51402011101	Warrick	INE01B1_07	CYPRESS CREEK	ESCHERICHIA COLI (E. COLI)	Recreational Use (Human Health)	5A			2.1	Miles
OHIO TRIBUTARIES	51402011101	Warrick	INE01B1_08	CYPRESS CREEK	ESCHERICHIA COLI (E. COLI)	Recreational Use (Human Health)	5A			3.74	Miles
OHIO TRIBUTARIES	51402011101	Warrick	INE01B1_09	CYPRESS CREEK	ESCHERICHIA COLI (E. COLI)	Recreational Use (Human Health)	5A			2.64	Miles
OHIO TRIBUTARIES	51402011101	Warrick	INE01B1_11	CYPRESS CREEK	ESCHERICHIA COLI (E. COLI)	Recreational Use (Human Health)	5A			2.63	Miles
OHIO TRIBUTARIES	51402011102	Warrick	INE01B2_01	CYPRESS CREEK	ESCHERICHIA COLI (E. COLI)	Recreational Use (Human Health)	5A			1.85	Miles
OHIO TRIBUTARIES	51402011102	Warrick	INE01B2_01	CYPRESS CREEK	PESTICIDES	Warm Water Aquatic Life	5A			1.85	Miles
OHIO TRIBUTARIES	51402011102	Warrick	INE01B2_02	CYPRESS CREEK	ESCHERICHIA COLI (E. COLI)	Recreational Use (Human Health)	5A			2.1	Miles
OHIO TRIBUTARIES	51402011102	Warrick	INE01B2_02	CYPRESS CREEK	PESTICIDES	Warm Water Aquatic Life	5A			2.1	Miles
OHIO TRIBUTARIES	51402011102	Warrick	INE01B2_03	CYPRESS CREEK	ESCHERICHIA COLI (E. COLI)	Recreational Use (Human Health)	5A			3.27	Miles
OHIO TRIBUTARIES	51402011102	Warrick	INE01B2_03	CYPRESS CREEK	PESTICIDES	Warm Water Aquatic Life	5A			3.27	Miles
OHIO TRIBUTARIES			INE01EB_T1051	UNNAMED TRIB BARREN FORK	AMMONIA, UN-IONIZED	Warm Water Aquatic Life	5A			1	Miles
OHIO TRIBUTARIES			INE01EB_T1051	UNNAMED TRIB BARREN FORK	PH	Warm Water Aquatic Life	5A			1	Miles
OHIO TRIBUTARIES	51402010903	Dubois	INE01P1021_00	HOLLAND LAKE NO. 1	ALGAE	Warm Water Aquatic Life	3		DELIST (Cat 5A to Cat 3) - Designated use no	17	Acres
OHIO TRIBUTARIES	51402010903	Dubois	INE01P1021_00	HOLLAND LAKE NO. 1	CHLOROPHYLL-A	Public Water Supply	3		DELIST (Cat 5A to Cat 3) - Designated use no	17	Acres
OHIO TRIBUTARIES	51402010903	Dubois	INE01P1021_00	HOLLAND LAKE NO. 1	TASTE	Public Water Supply	3		DELIST (Cat 5A to Cat 3) - Designated use no	17	Acres
OHIO TRIBUTARIES	51402010903	Dubois	INE01P1054_00	HOLLAND LAKE NO. 2	ALGAE	Warm Water Aquatic Life	3		DELIST (Cat 5A to Cat 3) - Designated use no	20	Acres
OHIO TRIBUTARIES	51402010903	Dubois	INE01P1054_00	HOLLAND LAKE NO. 2	CHLOROPHYLL-A	Public Water Supply	3		DELIST (Cat 5A to Cat 3) - Designated use no	20	Acres
OHIO TRIBUTARIES	51402010903	Dubois	INE01P1054_00	HOLLAND LAKE NO. 2	TASTE	Public Water Supply	3		DELIST (Cat 5A to Cat 3) - Designated use no	20	Acres
OHIO TRIBUTARIES	51402020101	Gibson	INE0211_02	HURRICANE CREEK	PH	Warm Water Aquatic Life	5A			10.9	Miles
OHIO TRIBUTARIES	51402020101	Gibson	INE0211_T1002	HURRICANE CREEK - UNNAMED TRIBUTARY	ESCHERICHIA COLI (E. COLI)	Recreational Use (Human Health)	5A			14.78	Miles
OHIO TRIBUTARIES	51402020104	Gibson	INE0214_03	PIGEON CREEK	ESCHERICHIA COLI (E. COLI)	Recreational Use (Human Health)	5A			4.59	Miles
OHIO TRIBUTARIES	51402020104	Gibson	INE0214_04	PIGEON CREEK	ESCHERICHIA COLI (E. COLI)	Recreational Use (Human Health)	5A			15.65	Miles

BASIN	HYDROLOGIC UNIT CODE		ASSESSMENT UNIT ID	ASSESSMENT UNIT NAME	PARAMETER	DESIGNATED USE	IR CATEGORY	2020 Changes - Public Notice Draft	2020 Changes -- Finalized Submittal	WATER SIZE	UNITS
OHIO TRIBUTARIES	51402020104	Gibson	INE0214_T1001	PIGEON CREEK - UNNAMED TRIBUTARY	ESCHERICHIA COLI (E. COLI)	Recreational Use (Human Health)	5A			2.93	Miles
OHIO TRIBUTARIES	51402020104	Gibson	INE0214_T1002	PIGEON CREEK - UNNAMED TRIBUTARY	BIOLOGICAL INTEGRITY	Warm Water Aquatic Life	5A			3.24	Miles
OHIO TRIBUTARIES	51402020104	Gibson	INE0214_T1002	PIGEON CREEK - UNNAMED TRIBUTARY	DISSOLVED OXYGEN	Warm Water Aquatic Life	5A			3.24	Miles
OHIO TRIBUTARIES	51402020104	Gibson	INE0214_T1002	PIGEON CREEK - UNNAMED TRIBUTARY	ESCHERICHIA COLI (E. COLI)	Recreational Use (Human Health)	5A			3.24	Miles
OHIO TRIBUTARIES	51402020104	Gibson	INE0214_T1002	PIGEON CREEK - UNNAMED TRIBUTARY	NUTRIENTS	Warm Water Aquatic Life	5A			3.24	Miles
OHIO TRIBUTARIES	51402020106	Gibson	INE0216_03	PIGEON CREEK	BIOLOGICAL INTEGRITY	Warm Water Aquatic Life	5A			4.6	Miles
OHIO TRIBUTARIES	51402020106	Gibson	INE0216_04	PIGEON CREEK	BIOLOGICAL INTEGRITY	Warm Water Aquatic Life	5A			5.26	Miles
OHIO TRIBUTARIES	51402020106	Gibson	INE0216_T1002	SNAKE RUN	ESCHERICHIA COLI (E. COLI)	Recreational Use (Human Health)	5A			7.89	Miles
OHIO TRIBUTARIES	51402020106	Gibson	INE0216_T1004	PIGEON CREEK - UNNAMED TRIBUTARY	ESCHERICHIA COLI (E. COLI)	Recreational Use (Human Health)	5A			3.53	Miles
OHIO TRIBUTARIES	51402020106	Gibson/Warrick	INE0216_T1005	PIGEON CREEK - UNNAMED TRIBUTARY	ESCHERICHIA COLI (E. COLI)	Recreational Use (Human Health)	5A			8.88	Miles
OHIO TRIBUTARIES	51402020106	Gibson	INE0216_T1006	PIGEON CREEK - UNNAMED TRIBUTARY	ESCHERICHIA COLI (E. COLI)	Recreational Use (Human Health)	5A			8.08	Miles
OHIO TRIBUTARIES	51402020106	Gibson	INE0216_T1007	WABASH AND ERIE CANAL	ESCHERICHIA COLI (E. COLI)	Recreational Use (Human Health)	4A	MOVE (Cat5A to Cat4A) - Map verified that there is a previously approved TMDL for		4.42	Miles
OHIO TRIBUTARIES	51402020107	Gibson	INE0217_03	PIGEON CREEK	ESCHERICHIA COLI (E. COLI)	Recreational Use (Human Health)	5A			2.77	Miles
OHIO TRIBUTARIES	51402020107	Gibson	INE0217_T1003	SMITH FORK - UNNAMED TRIBUTARY	ESCHERICHIA COLI (E. COLI)	Recreational Use (Human Health)	5A			3.99	Miles
OHIO TRIBUTARIES	51402020107	Gibson	INE0217_T1004	SMITH FORK - UNNAMED TRIBUTARY	ESCHERICHIA COLI (E. COLI)	Recreational Use (Human Health)	5A			9.36	Miles
OHIO TRIBUTARIES	51402020107	Gibson	INE0217_T1007	WABASH AND ERIE CANAL	ESCHERICHIA COLI (E. COLI)	Recreational Use (Human Health)	5A			5.83	Miles
OHIO TRIBUTARIES	51402020107	Gibson/Warrick	INE0217_T1008	PIGEON CREEK - UNNAMED TRIBUTARY	ESCHERICHIA COLI (E. COLI)	Recreational Use (Human Health)	5A			2.26	Miles
OHIO TRIBUTARIES	51402020202	Gibson/Warrick	INE0222_01	BIG CREEK	ESCHERICHIA COLI (E. COLI)	Recreational Use (Human Health)	5A			21.99	Miles
OHIO TRIBUTARIES	51402020202	Gibson/Warrick	INE0222_T1003	BIG CREEK - UNNAMED TRIBUTARY	ESCHERICHIA COLI (E. COLI)	Recreational Use (Human Health)	5A			5.73	Miles
OHIO TRIBUTARIES	51402020202	Gibson/Warrick	INE0222_T1004	BIG CREEK - UNNAMED TRIBUTARY	ESCHERICHIA COLI (E. COLI)	Recreational Use (Human Health)	5A			6.09	Miles
OHIO TRIBUTARIES	51402020202	Gibson/Warrick	INE0222_T1005	BIG CREEK - UNNAMED TRIBUTARY	ESCHERICHIA COLI (E. COLI)	Recreational Use (Human Health)	5A			3.28	Miles
OHIO TRIBUTARIES	51402020203	Gibson/Warrick	INE0223_T1003	PIGEON CREEK - UNNAMED TRIBUTARY	ESCHERICHIA COLI (E. COLI)	Recreational Use (Human Health)	5A			1.59	Miles
OHIO TRIBUTARIES	51402020203	Warrick	INE0223_T1004	PIGEON CREEK - UNNAMED TRIBUTARY	ESCHERICHIA COLI (E. COLI)	Recreational Use (Human Health)	5A			7.04	Miles
OHIO TRIBUTARIES	51402020203	Warrick	INE0223_T1009	PIGEON CREEK - UNNAMED TRIBUTARY	ESCHERICHIA COLI (E. COLI)	Recreational Use (Human Health)	5A			4.94	Miles
OHIO TRIBUTARIES	51402020203	Warrick	INE0223_T1010	SQUAW CREEK	ESCHERICHIA COLI (E. COLI)	Recreational Use (Human Health)	5A			14.6	Miles
OHIO TRIBUTARIES	51402020203	Warrick	INE0223_T1012	PIGEON CREEK - UNNAMED TRIBUTARY	ESCHERICHIA COLI (E. COLI)	Recreational Use (Human Health)	5A			5.19	Miles
OHIO TRIBUTARIES	51402020204	Warrick	INE0224_02	PIGEON CREEK	BIOLOGICAL INTEGRITY	Warm Water Aquatic Life	5A			4.7	Miles
OHIO TRIBUTARIES	51402020204	Warrick	INE0224_02	PIGEON CREEK	DISSOLVED OXYGEN	Warm Water Aquatic Life	5A			4.7	Miles
OHIO TRIBUTARIES	51402020204	Warrick	INE0224_02	PIGEON CREEK	NUTRIENTS	Warm Water Aquatic Life	5A			4.7	Miles
OHIO TRIBUTARIES	51402020204	Vanderburgh/Warrick	INE0224_03	PIGEON CREEK	BIOLOGICAL INTEGRITY	Warm Water Aquatic Life	5A			8.8	Miles
OHIO TRIBUTARIES	51402020204	Vanderburgh/Warrick	INE0224_03	PIGEON CREEK	DISSOLVED OXYGEN	Warm Water Aquatic Life	5A			8.8	Miles
OHIO TRIBUTARIES	51402020204	Vanderburgh/Warrick	INE0224_03	PIGEON CREEK	NUTRIENTS	Warm Water Aquatic Life	5A			8.8	Miles
OHIO TRIBUTARIES	51402020204	Warrick	INE0224_T1001	PIGEON CREEK - UNNAMED TRIBUTARY	ESCHERICHIA COLI (E. COLI)	Recreational Use (Human Health)	5A			7.74	Miles
OHIO TRIBUTARIES	51402020204	Warrick	INE0224_T1008	PIGEON CREEK - UNNAMED TRIBUTARY	ESCHERICHIA COLI (E. COLI)	Recreational Use (Human Health)	5A			2.19	Miles
OHIO TRIBUTARIES	51402020301	Warrick	INE0231_03	BLUEGRASS CREEK	ESCHERICHIA COLI (E. COLI)	Recreational Use (Human Health)	5A			4.19	Miles
OHIO TRIBUTARIES	51402020301	Gibson/Vanderburgh/Warrick	INE0231_04	BLUEGRASS CREEK	ESCHERICHIA COLI (E. COLI)	Recreational Use (Human Health)	5A			7.4	Miles
OHIO TRIBUTARIES	51402020301	Vanderburgh/Warrick	INE0231_T1009	BLUEGRASS CREEK - UNNAMED TRIBUTARY	BIOLOGICAL INTEGRITY	Warm Water Aquatic Life	5A			3.5	Miles
OHIO TRIBUTARIES	51402020301	Vanderburgh/Warrick	INE0231_T1009	BLUEGRASS CREEK - UNNAMED TRIBUTARY	DISSOLVED OXYGEN	Warm Water Aquatic Life	5A			3.5	Miles
OHIO TRIBUTARIES	51402020301	Vanderburgh	INE0231_T1010	BLUEGRASS CREEK - UNNAMED TRIBUTARY	BIOLOGICAL INTEGRITY	Warm Water Aquatic Life	5A			10.91	Miles
OHIO TRIBUTARIES	51402020301	Vanderburgh	INE0231_T1010	BLUEGRASS CREEK - UNNAMED TRIBUTARY	DISSOLVED OXYGEN	Warm Water Aquatic Life	5A			10.91	Miles
OHIO TRIBUTARIES	51402020305	Vanderburgh	INE0235_T1002	LOCUST CREEK - UNNAMED TRIBUTARY	ESCHERICHIA COLI (E. COLI)	Recreational Use (Human Health)	5A			2.62	Miles
OHIO TRIBUTARIES	51402020306	Vanderburgh	INE0236_03	PIGEON CREEK	DISSOLVED OXYGEN	Warm Water Aquatic Life	5A			0.93	Miles
OHIO TRIBUTARIES	51402020306	Vanderburgh	INE0236_03	PIGEON CREEK	NUTRIENTS	Warm Water Aquatic Life	5A			0.93	Miles
OHIO TRIBUTARIES	51402020306	Vanderburgh	INE0236_04	PIGEON CREEK	DISSOLVED OXYGEN	Warm Water Aquatic Life	5A			6.23	Miles
OHIO TRIBUTARIES	51402020306	Vanderburgh	INE0236_04	PIGEON CREEK	NUTRIENTS	Warm Water Aquatic Life	5A			6.23	Miles
OHIO TRIBUTARIES	51402020306	Vanderburgh	INE0236_05	PIGEON CREEK	DISSOLVED OXYGEN	Warm Water Aquatic Life	5A			1.05	Miles
OHIO TRIBUTARIES	51402020306	Vanderburgh	INE0236_05	PIGEON CREEK	NUTRIENTS	Warm Water Aquatic Life	5A			1.05	Miles
OHIO TRIBUTARIES	51402020306	Vanderburgh	INE0236_06	PIGEON CREEK	DISSOLVED OXYGEN	Warm Water Aquatic Life	5A			1.99	Miles
OHIO TRIBUTARIES	51402020306	Vanderburgh	INE0236_06	PIGEON CREEK	NUTRIENTS	Warm Water Aquatic Life	5A			1.99	Miles
OHIO TRIBUTARIES	51402020306	Vanderburgh	INE0236_07	PIGEON CREEK	PCBS IN FISH TISSUE	Fish Consumption	5B			1.44	Miles
OHIO TRIBUTARIES	51402020306	Vanderburgh	INE0236_08	PIGEON CREEK	PCBS IN FISH TISSUE	Fish Consumption	5B			2.18	Miles
OHIO TRIBUTARIES	51402020306	Vanderburgh	INE0236_09	PIGEON CREEK	PCBS IN FISH TISSUE	Fish Consumption	5B			1.59	Miles
OHIO TRIBUTARIES	51402020401	Vanderburgh	INE0241_02	CARPENTIER CREEK	ESCHERICHIA COLI (E. COLI)	Recreational Use (Human Health)	5A			7.51	Miles
OHIO TRIBUTARIES	51402020601	Vanderburgh	INE0261_02	BAYOU CREEK	DISSOLVED OXYGEN	Warm Water Aquatic Life	5A			9.95	Miles
OHIO TRIBUTARIES	51402020601	Vanderburgh	INE0261_03	BAYOU CREEK	DISSOLVED OXYGEN	Warm Water Aquatic Life	5A			0.26	Miles
OHIO TRIBUTARIES	51402020601	Vanderburgh	INE0261_T1004	CYPRESS DALE DITCH	DISSOLVED OXYGEN	Warm Water Aquatic Life	5A			4.45	Miles
OHIO TRIBUTARIES	51402020601	Vanderburgh	INE0261_T1005	EDMOND DITCH	DISSOLVED OXYGEN	Warm Water Aquatic Life	5A			4.55	Miles
OHIO TRIBUTARIES	51402020603	Posey	INE0263_T1003	PERSIMMON POND DITCH	ESCHERICHIA COLI (E. COLI)	Recreational Use (Human Health)	5A			8.59	Miles
OHIO TRIBUTARIES	51402020604	Posey	INE0264_T1001	MCFADDEN CREEK - UNNAMED TRIBUTARY	ESCHERICHIA COLI (E. COLI)	Recreational Use (Human Health)	5A			10.71	Miles
OHIO TRIBUTARIES	51402020605	Posey	INE02P1017_00	HOVEY LAKE	PCBS IN FISH TISSUE	Fish Consumption	5B			242	Acres
GREAT MIAMI	50800011004	Randolph	ING01A4_01	GREENVILLE CREEK	DISSOLVED OXYGEN	Warm Water Aquatic Life	5A			14.21	Miles
GREAT MIAMI	50800011004	Randolph	ING01A4_01	GREENVILLE CREEK	ESCHERICHIA COLI (E. COLI)	Recreational Use (Human Health)	5A			14.21	Miles
GREAT MIAMI	50800011004	Randolph	ING01A4_01	GREENVILLE CREEK	NUTRIENTS	Warm Water Aquatic Life	5A			14.21	Miles
GREAT MIAMI	50800011004	Randolph	ING01A4_T1001	MORMAN DITCH	DISSOLVED OXYGEN	Warm Water Aquatic Life	5A			1.95	Miles
GREAT MIAMI	50800011004	Randolph	ING01A4_T1001	MORMAN DITCH	ESCHERICHIA COLI (E. COLI)	Recreational Use (Human Health)	5A			1.95	Miles

BASIN	HYDROLOGIC UNIT CODE		ASSESSMENT UNIT ID	ASSESSMENT UNIT NAME	PARAMETER	DESIGNATED USE	IR CATEGORY	2020 Changes - Public Notice Draft	2020 Changes -- Finalized Submittal	WATER SIZE	UNITS
GREAT MIAMI	50800011004	Randolph	ING01A4_T1001	MORMAN DITCH	NUTRIENTS	Warm Water Aquatic Life	5A			1.95	Miles
GREAT MIAMI	50800011004	Randolph	ING01A4_T1002	SPARTANBURG CREEK	DISSOLVED OXYGEN	Warm Water Aquatic Life	5A			2.84	Miles
GREAT MIAMI	50800011004	Randolph	ING01A4_T1002	SPARTANBURG CREEK	ESCHERICHIA COLI (E. COLI)	Recreational Use (Human Health)	5A			2.84	Miles
GREAT MIAMI	50800011004	Randolph	ING01A4_T1002	SPARTANBURG CREEK	NUTRIENTS	Warm Water Aquatic Life	5A			2.84	Miles
GREAT MIAMI	50800011004	Randolph	ING01A4_T1004	HARSHMAN DITCH	DISSOLVED OXYGEN	Warm Water Aquatic Life	5A			6.36	Miles
GREAT MIAMI	50800011004	Randolph	ING01A4_T1004	HARSHMAN DITCH	ESCHERICHIA COLI (E. COLI)	Recreational Use (Human Health)	5A			6.36	Miles
GREAT MIAMI	50800011004	Randolph	ING01A4_T1004	HARSHMAN DITCH	NUTRIENTS	Warm Water Aquatic Life	5A			6.36	Miles
GREAT MIAMI	50800011004	Randolph	ING01A4_T1005	ELSON DITCH	DISSOLVED OXYGEN	Warm Water Aquatic Life	5A			2.45	Miles
GREAT MIAMI	50800011004	Randolph	ING01A4_T1005	ELSON DITCH	ESCHERICHIA COLI (E. COLI)	Recreational Use (Human Health)	5A			2.45	Miles
GREAT MIAMI	50800011004	Randolph	ING01A4_T1005	ELSON DITCH	NUTRIENTS	Warm Water Aquatic Life	5A			2.45	Miles
GREAT MIAMI	50800020602	Union	ING0262_01	LITTLE FOUR MILE CREEK	DISSOLVED OXYGEN	Warm Water Aquatic Life	5A			0.19	Miles
GREAT MIAMI	50800020602	Union	ING0262_01	LITTLE FOUR MILE CREEK	ESCHERICHIA COLI (E. COLI)	Recreational Use (Human Health)	5A			0.19	Miles
GREAT MIAMI	50800020602	Union	ING0262_01	LITTLE FOUR MILE CREEK	NUTRIENTS	Warm Water Aquatic Life	5A			0.19	Miles
GREAT MIAMI	50800020602	Union/Wayne	ING0262_01A	LITTLE FOUR MILE CREEK	DISSOLVED OXYGEN	Warm Water Aquatic Life	5A			5.5	Miles
GREAT MIAMI	50800020602	Union/Wayne	ING0262_01A	LITTLE FOUR MILE CREEK	ESCHERICHIA COLI (E. COLI)	Recreational Use (Human Health)	5A			5.5	Miles
GREAT MIAMI	50800020602	Union/Wayne	ING0262_01A	LITTLE FOUR MILE CREEK	NUTRIENTS	Warm Water Aquatic Life	5A			5.5	Miles
GREAT MIAMI	50800020602	Union	ING0262_02	LITTLE FOUR MILE CREEK	DISSOLVED OXYGEN	Warm Water Aquatic Life	5A			5.62	Miles
GREAT MIAMI	50800020602	Union	ING0262_02	LITTLE FOUR MILE CREEK	ESCHERICHIA COLI (E. COLI)	Recreational Use (Human Health)	5A			5.62	Miles
GREAT MIAMI	50800020602	Union	ING0262_02	LITTLE FOUR MILE CREEK	NUTRIENTS	Warm Water Aquatic Life	5A			5.62	Miles
GREAT MIAMI	50800020602	Union	ING0262_03	LITTLE FOUR MILE CREEK	DISSOLVED OXYGEN	Warm Water Aquatic Life	5A			15.33	Miles
GREAT MIAMI	50800020602	Union	ING0262_03	LITTLE FOUR MILE CREEK	ESCHERICHIA COLI (E. COLI)	Recreational Use (Human Health)	5A			15.33	Miles
GREAT MIAMI	50800020602	Union	ING0262_03	LITTLE FOUR MILE CREEK	NUTRIENTS	Warm Water Aquatic Life	5A			15.33	Miles
GREAT MIAMI	50800020602	Union	ING0262_T1002	CHURCH CREEK	DISSOLVED OXYGEN	Warm Water Aquatic Life	5A			3.14	Miles
GREAT MIAMI	50800020602	Union	ING0262_T1002	CHURCH CREEK	ESCHERICHIA COLI (E. COLI)	Recreational Use (Human Health)	5A			3.14	Miles
GREAT MIAMI	50800020602	Union	ING0262_T1002	CHURCH CREEK	NUTRIENTS	Warm Water Aquatic Life	5A			3.14	Miles
GREAT MIAMI	50800020602	Union	ING0262_T1003	FLEISCH RUN	DISSOLVED OXYGEN	Warm Water Aquatic Life	5A			0.22	Miles
GREAT MIAMI	50800020602	Union	ING0262_T1003	FLEISCH RUN	ESCHERICHIA COLI (E. COLI)	Recreational Use (Human Health)	5A			0.22	Miles
GREAT MIAMI	50800020602	Union	ING0262_T1003	FLEISCH RUN	NUTRIENTS	Warm Water Aquatic Life	5A			0.22	Miles
GREAT MIAMI	50800020802	Union	ING0282_03	INDIAN CREEK	DISSOLVED OXYGEN	Warm Water Aquatic Life	5A			11.86	Miles
GREAT MIAMI	50800020802	Union	ING0282_03	INDIAN CREEK	ESCHERICHIA COLI (E. COLI)	Recreational Use (Human Health)	5A			11.86	Miles
GREAT MIAMI	50800020802	Union	ING0282_03	INDIAN CREEK	NUTRIENTS	Warm Water Aquatic Life	5A			11.86	Miles
GREAT MIAMI	50800020802	Union	ING0282_T1001	WEST FORK FOUR MILE RUN	DISSOLVED OXYGEN	Warm Water Aquatic Life	5A			4.45	Miles
GREAT MIAMI	50800020802	Union	ING0282_T1001	WEST FORK FOUR MILE RUN	ESCHERICHIA COLI (E. COLI)	Recreational Use (Human Health)	5A			4.45	Miles
GREAT MIAMI	50800020802	Union	ING0282_T1001	WEST FORK FOUR MILE RUN	NUTRIENTS	Warm Water Aquatic Life	5A			4.45	Miles
GREAT MIAMI	50800020802	Union	ING0282_T1002	INDIAN CREEK - UNNAMED TRIBUTARY	DISSOLVED OXYGEN	Warm Water Aquatic Life	5A			0.27	Miles
GREAT MIAMI	50800020802	Union	ING0282_T1002	INDIAN CREEK - UNNAMED TRIBUTARY	ESCHERICHIA COLI (E. COLI)	Recreational Use (Human Health)	5A			0.27	Miles
GREAT MIAMI	50800020802	Union	ING0282_T1002	INDIAN CREEK - UNNAMED TRIBUTARY	NUTRIENTS	Warm Water Aquatic Life	5A			0.27	Miles
GREAT MIAMI	50800020802	Union	ING0282_T1003	CHARLOTTESVILLE CREEK	DISSOLVED OXYGEN	Warm Water Aquatic Life	5A			2.7	Miles
GREAT MIAMI	50800020802	Union	ING0282_T1003	CHARLOTTESVILLE CREEK	ESCHERICHIA COLI (E. COLI)	Recreational Use (Human Health)	5A			2.7	Miles
GREAT MIAMI	50800020802	Union	ING0282_T1003	CHARLOTTESVILLE CREEK	NUTRIENTS	Warm Water Aquatic Life	5A			2.7	Miles
GREAT MIAMI	50800020802	Franklin/Union	ING0282_T1004	BRANDYWINE CREEK	DISSOLVED OXYGEN	Warm Water Aquatic Life	5A			8.08	Miles
GREAT MIAMI	50800020802	Franklin/Union	ING0282_T1004	BRANDYWINE CREEK	ESCHERICHIA COLI (E. COLI)	Recreational Use (Human Health)	5A			8.08	Miles
GREAT MIAMI	50800020802	Franklin/Union	ING0282_T1004	BRANDYWINE CREEK	NUTRIENTS	Warm Water Aquatic Life	5A			8.08	Miles
GREAT MIAMI	50800020907	Dearborn	ING0297_02	GREAT MIAMI RIVER	PCBS IN FISH TISSUE	Fish Consumption	5B			2.94	Miles
GREAT MIAMI	050800030101	Wayne	ING0311_01	MORGAN CREEK	ESCHERICHIA COLI (E. COLI)	Recreational Use (Human Health)	4A	MOVE (Cat5A to Cat4A) - Map verified that there is a previously approved TMDL for		12.12	Miles
GREAT MIAMI	050800030101	Wayne	ING0311_T1002	WEST BROOK	ESCHERICHIA COLI (E. COLI)	Recreational Use (Human Health)	4A	MOVE (Cat5A to Cat4A) - Map verified that there is a previously approved TMDL for		3.36	Miles
GREAT MIAMI	50800030102	Randolph	ING0312_02	MARTINDALE CREEK	ESCHERICHIA COLI (E. COLI)	Recreational Use (Human Health)	5A			12.44	Miles
GREAT MIAMI	50800030102	Randolph/Wayne	ING0312_03	MARTINDALE CREEK	ESCHERICHIA COLI (E. COLI)	Recreational Use (Human Health)	5A			7.06	Miles
GREAT MIAMI	50800030102	Wayne	ING0312_04	MARTINDALE CREEK	ESCHERICHIA COLI (E. COLI)	Recreational Use (Human Health)	5A			12.65	Miles
GREAT MIAMI	50800030102	Wayne	ING0312_05	MARTINDALE CREEK	ESCHERICHIA COLI (E. COLI)	Recreational Use (Human Health)	4A	MOVE (Cat5A to Cat4A) - Map verified that there is a previously approved TMDL for		5.19	Miles
GREAT MIAMI	50800030102	Wayne	ING0312_T1007	PRICE CREEK	ESCHERICHIA COLI (E. COLI)	Recreational Use (Human Health)	5A			1.84	Miles
GREAT MIAMI	50800030103	Henry/Wayne	ING0313_T1007	WHITE BRANCH	ESCHERICHIA COLI (E. COLI)	Recreational Use (Human Health)	5A			3.9063	Miles
GREAT MIAMI	50800030106	Henry	ING0316_02	SUMMONS CREEK	ESCHERICHIA COLI (E. COLI)	Recreational Use (Human Health)	5A			4.81	Miles
GREAT MIAMI	50800030106	Henry	ING0316_03	SUMMONS CREEK	ESCHERICHIA COLI (E. COLI)	Recreational Use (Human Health)	5A			5.99	Miles
GREAT MIAMI	50800030106	Henry/Wayne	ING0316_04	SUMMONS CREEK	ESCHERICHIA COLI (E. COLI)	Recreational Use (Human Health)	5A			6.34	Miles
GREAT MIAMI	50800030106	Fayette/Wayne	ING0316_05	SUMMONS CREEK	ESCHERICHIA COLI (E. COLI)	Recreational Use (Human Health)	5A			4.54	Miles
GREAT MIAMI	50800030106	Fayette/Wayne	ING0316_06	SUMMONS CREEK	ESCHERICHIA COLI (E. COLI)	Recreational Use (Human Health)	5A			11.15	Miles
GREAT MIAMI	50800030107	Wayne	ING0317_02	MARTINDALE CREEK	ESCHERICHIA COLI (E. COLI)	Recreational Use (Human Health)	4A	MOVE (Cat5A to Cat4A) - Map verified that there is a previously approved TMDL for		10.25	Miles
GREAT MIAMI	50800030107	Wayne	ING0317_03	MARTINDALE CREEK	ESCHERICHIA COLI (E. COLI)	Recreational Use (Human Health)	4A	MOVE (Cat5A to Cat4A) - Map verified that there is a previously approved TMDL for		4.56	Miles
GREAT MIAMI	50800030107	Wayne	ING0317_04	MARTINDALE CREEK	ESCHERICHIA COLI (E. COLI)	Recreational Use (Human Health)	5A			0.32	Miles
GREAT MIAMI	50800030107	Wayne	ING0317_T1001	OSER CREEK	ESCHERICHIA COLI (E. COLI)	Recreational Use (Human Health)	5A			6.21	Miles
GREAT MIAMI	50800030107	Wayne	ING0317_T1002	BEARD RUN	ESCHERICHIA COLI (E. COLI)	Recreational Use (Human Health)	5A			3.12	Miles
GREAT MIAMI	50800030108	Wayne	ING0318_06	WHITEWATER RIVER	BIOLOGICAL INTEGRITY	Warm Water Aquatic Life	5A			2.01	Miles
GREAT MIAMI	50800030108	Wayne	ING0318_07	WHITEWATER RIVER	BIOLOGICAL INTEGRITY	Warm Water Aquatic Life	5A			0.68	Miles
GREAT MIAMI	50800030108	Wayne	ING0318_08	WHITEWATER RIVER	BIOLOGICAL INTEGRITY	Warm Water Aquatic Life	5A			0.5	Miles

BASIN	HYDROLOGIC UNIT CODE		ASSESSMENT UNIT ID	ASSESSMENT UNIT NAME	PARAMETER	DESIGNATED USE	IR CATEGORY	2020 Changes - Public Notice Draft	2020 Changes -- Finalized Submittal	WATER SIZE	UNITS
GREAT MIAMI	50800030108	Wayne	ING0318_09	WHITEWATER RIVER	BIOLOGICAL INTEGRITY	Warm Water Aquatic Life	5A			0.48	Miles
GREAT MIAMI	50800030108	Wayne	ING0318_10	WHITEWATER RIVER	BIOLOGICAL INTEGRITY	Warm Water Aquatic Life	5A			4.98	Miles
GREAT MIAMI	50800030201	Randolph	ING0321_02	MUD CREEK	ESCHERICHIA COLI (E. COLI)	Recreational Use (Human Health)	5A			11.09	Miles
GREAT MIAMI	50800030201	Randolph	ING0321_03	MUD CREEK	ESCHERICHIA COLI (E. COLI)	Recreational Use (Human Health)	5A			0.54	Miles
GREAT MIAMI	50800030201	Randolph	ING0321_04	MUD CREEK	ESCHERICHIA COLI (E. COLI)	Recreational Use (Human Health)	5A			1.88	Miles
GREAT MIAMI	50800030201	Randolph	ING0321_05	MUD CREEK	ESCHERICHIA COLI (E. COLI)	Recreational Use (Human Health)	5A			0.73	Miles
GREAT MIAMI	50800030201	Randolph	ING0321_06	MUD CREEK	ESCHERICHIA COLI (E. COLI)	Recreational Use (Human Health)	5A			3.06	Miles
GREAT MIAMI	50800030201	Randolph	ING0321_T1001	LITTLE MUD CREEK	ESCHERICHIA COLI (E. COLI)	Recreational Use (Human Health)	5A			10.26	Miles
GREAT MIAMI	50800030201	Randolph	ING0321_T1002	CREAM RUN	ESCHERICHIA COLI (E. COLI)	Recreational Use (Human Health)	5A			3.4	Miles
GREAT MIAMI	50800030201	Randolph	ING0321_T1003	THIN RUN	ESCHERICHIA COLI (E. COLI)	Recreational Use (Human Health)	5A			1.54	Miles
GREAT MIAMI	50800030201	Randolph	ING0321_T1004	VANDYKE RUN	ESCHERICHIA COLI (E. COLI)	Recreational Use (Human Health)	5A			2.68	Miles
GREAT MIAMI	50800030201	Randolph	ING0321_T1005	CHERRY RUN	ESCHERICHIA COLI (E. COLI)	Recreational Use (Human Health)	5A			5.09	Miles
GREAT MIAMI	50800030201	Randolph	ING0321_T1007	NAMELESS RUN	ESCHERICHIA COLI (E. COLI)	Recreational Use (Human Health)	5A			1.48	Miles
GREAT MIAMI	50800030202	Randolph	ING0322_T1012	BLOOMINGPORT CREEK	DISSOLVED OXYGEN	Warm Water Aquatic Life	5A			4.97	Miles
GREAT MIAMI	50800030203	Wayne	ING0323_01	GREENS FORK	MERCURY IN FISH TISSUE	Fish Consumption	5B			16.19	Miles
GREAT MIAMI	50800030203	Wayne	ING0323_T1019	GREENS FORK - UNNAMED TRIBUTARY	ESCHERICHIA COLI (E. COLI)	Recreational Use (Human Health)	5A			2.18	Miles
GREAT MIAMI	50800030203	Wayne	ING0323_T1020	WILLIAMSBURG CREEK	ESCHERICHIA COLI (E. COLI)	Recreational Use (Human Health)	5A			5.03	Miles
GREAT MIAMI	50800030204	Wayne	ING0324_T1005	FRANKLIN CREEK	ESCHERICHIA COLI (E. COLI)	Recreational Use (Human Health)	5A			8.44	Miles
GREAT MIAMI	50800030205	Wayne	ING0325_02	WHITEWATER RIVER, WEST FORK	MERCURY IN FISH TISSUE	Fish Consumption	5B			2.79	Miles
GREAT MIAMI	50800030205	Fayette/Wayne	ING0325_03	WHITEWATER RIVER, WEST FORK	MERCURY IN FISH TISSUE	Fish Consumption	5B			4.14	Miles
GREAT MIAMI	50800030205	Wayne	ING0325_T1005	MIXED CREEK	ESCHERICHIA COLI (E. COLI)	Recreational Use (Human Health)	5A			4.78	Miles
GREAT MIAMI	50800030301	Randolph/Wayne	ING0331_02	NOLANDS FORK	BIOLOGICAL INTEGRITY	Warm Water Aquatic Life	5A			18.2	Miles
GREAT MIAMI	50800030301	Randolph/Wayne	ING0331_02	NOLANDS FORK	DISSOLVED OXYGEN	Warm Water Aquatic Life	5A			18.2	Miles
GREAT MIAMI	50800030301	Randolph/Wayne	ING0331_02	NOLANDS FORK	ESCHERICHIA COLI (E. COLI)	Recreational Use (Human Health)	5A			18.2	Miles
GREAT MIAMI	50800030301	Wayne	ING0331_03	NOLANDS FORK	BIOLOGICAL INTEGRITY	Warm Water Aquatic Life	5A			2.56	Miles
GREAT MIAMI	50800030301	Wayne	ING0331_03	NOLANDS FORK	DISSOLVED OXYGEN	Warm Water Aquatic Life	5A			2.56	Miles
GREAT MIAMI	050800030301	Wayne	ING0331_03	NOLANDS FORK	ESCHERICHIA COLI (E. COLI)	Recreational Use (Human Health)	4A	MOVE (Cat5A to Cat4A) - Map verified that there is a previously approved TMDL for		2.56	Miles
GREAT MIAMI	50800030301	Wayne	ING0331_04	NOLANDS FORK	BIOLOGICAL INTEGRITY	Warm Water Aquatic Life	5A			0.57	Miles
GREAT MIAMI	50800030301	Wayne	ING0331_04	NOLANDS FORK	DISSOLVED OXYGEN	Warm Water Aquatic Life	5A			0.57	Miles
GREAT MIAMI	050800030301	Wayne	ING0331_04	NOLANDS FORK	ESCHERICHIA COLI (E. COLI)	Recreational Use (Human Health)	4A	MOVE (Cat5A to Cat4A) - Map verified that there is a previously approved TMDL for		0.57	Miles
GREAT MIAMI	050800030303	Wayne	ING0333_02	NOLANDS FORK	ESCHERICHIA COLI (E. COLI)	Recreational Use (Human Health)	4A	MOVE (Cat5A to Cat4A) - Map verified that there is a previously approved TMDL for		6.4	Miles
GREAT MIAMI	050800030303	Wayne	ING0333_03	NOLANDS FORK	ESCHERICHIA COLI (E. COLI)	Recreational Use (Human Health)	4A	MOVE (Cat5A to Cat4A) - Map verified that there is a previously approved TMDL for		11.36	Miles
GREAT MIAMI	050800030303	Wayne	ING0333_04	NOLANDS FORK	ESCHERICHIA COLI (E. COLI)	Recreational Use (Human Health)	4A	MOVE (Cat5A to Cat4A) - Map verified that there is a previously approved TMDL for		0.17	Miles
GREAT MIAMI	50800030303	Wayne	ING0333_T1012	WEBSTER CREEK	BIOLOGICAL INTEGRITY	Warm Water Aquatic Life	5A			1.66	Miles
GREAT MIAMI	50800030303	Wayne	ING0333_T1013	WEB BRANCH	BIOLOGICAL INTEGRITY	Warm Water Aquatic Life	5A			1.66	Miles
GREAT MIAMI	50800030303	Wayne	ING0333_T1014	SINGLE CREEK	BIOLOGICAL INTEGRITY	Warm Water Aquatic Life	5A			2.19	Miles
GREAT MIAMI	50800030303	Wayne	ING0333_T1015	LONG CREEK	BIOLOGICAL INTEGRITY	Warm Water Aquatic Life	5A			5.24	Miles
GREAT MIAMI	50800030303	Wayne	ING0333_T1016	CAIN DITCH	BIOLOGICAL INTEGRITY	Warm Water Aquatic Life	5A			2.24	Miles
GREAT MIAMI	50800030303	Wayne	ING0333_T1017	RICH CREEK	BIOLOGICAL INTEGRITY	Warm Water Aquatic Life	5A			5.55	Miles
GREAT MIAMI	50800030303	Wayne	ING0333_T1018	FORK CREEK	BIOLOGICAL INTEGRITY	Warm Water Aquatic Life	5A			6.67	Miles
GREAT MIAMI	50800030303	Wayne	ING0333_T1019	NOLANDS FORK-UNNAMED TRIBUTARY	BIOLOGICAL INTEGRITY	Warm Water Aquatic Life	5A			1.93	Miles
GREAT MIAMI	50800030303	Wayne	ING0333_T1020	GEPHART DITCH	BIOLOGICAL INTEGRITY	Warm Water Aquatic Life	5A			3.12	Miles
GREAT MIAMI	50800030303	Wayne	ING0333_T1021	CROWN CREEK	BIOLOGICAL INTEGRITY	Warm Water Aquatic Life	5A			3.1	Miles
GREAT MIAMI	50800030303	Wayne	ING0333_T1022	FREE RUN	ESCHERICHIA COLI (E. COLI)	Recreational Use (Human Health)	5A			3.1	Miles
GREAT MIAMI	50800030303	Wayne	ING0333_T1023	COOL BROOK	ESCHERICHIA COLI (E. COLI)	Recreational Use (Human Health)	5A			1.58	Miles
GREAT MIAMI	50800030401	Fayette	ING0341_01	WHITEWATER RIVER	MERCURY IN FISH TISSUE	Fish Consumption	5B			2.56	Miles
GREAT MIAMI	50800030404	Fayette	ING0344_02	WHITEWATER RIVER	MERCURY IN FISH TISSUE	Fish Consumption	5B			3.01	Miles
GREAT MIAMI	50800030404	Fayette	ING0344_03	WHITEWATER RIVER	MERCURY IN FISH TISSUE	Fish Consumption	5B			1.23	Miles
GREAT MIAMI	50800030404	Fayette	ING0344_04	WHITEWATER RIVER	MERCURY IN FISH TISSUE	Fish Consumption	5B			0.72	Miles
GREAT MIAMI	50800030404	Fayette	ING0344_05	WHITEWATER RIVER	MERCURY IN FISH TISSUE	Fish Consumption	5B			1.87	Miles
GREAT MIAMI	50800030404	Fayette	ING0344_06	WHITEWATER RIVER	MERCURY IN FISH TISSUE	Fish Consumption	5B			1.05	Miles
GREAT MIAMI	50800030405	Fayette	ING0345_01	WILLIAMS CREEK	PCBS IN FISH TISSUE	Fish Consumption	5B			18.9	Miles
GREAT MIAMI	50800030408	Fayette/Franklin	ING0348_01	WHITEWATER RIVER	PCBS IN FISH TISSUE	Fish Consumption	5B			8.79	Miles
GREAT MIAMI	50800030408	Franklin	ING0348_02	WHITEWATER RIVER	PCBS IN FISH TISSUE	Fish Consumption	5B			4.91	Miles
GREAT MIAMI	50800030408	Franklin	ING0348_03	WHITEWATER RIVER	PCBS IN FISH TISSUE	Fish Consumption	5B			5.22	Miles
GREAT MIAMI	50800030408	Franklin	ING0348_T1009	WHITEWATER CANAL	ESCHERICHIA COLI (E. COLI)	Recreational Use (Human Health)	5A			7.73	Miles
GREAT MIAMI	50800030502	Decatur/Franklin	ING0352_02	SALT CREEK	BIOLOGICAL INTEGRITY	Warm Water Aquatic Life	5A			20.08	Miles
GREAT MIAMI	50800030502	Decatur/Franklin	ING0352_02	SALT CREEK	DISSOLVED OXYGEN	Warm Water Aquatic Life	5A			20.08	Miles
GREAT MIAMI	50800030502	Decatur/Franklin	ING0352_02	SALT CREEK	NUTRIENTS	Warm Water Aquatic Life	5A			20.08	Miles
GREAT MIAMI	50800030502	Franklin	ING0352_03	SALT CREEK	BIOLOGICAL INTEGRITY	Warm Water Aquatic Life	5A			8.46	Miles
GREAT MIAMI	50800030502	Franklin	ING0352_03	SALT CREEK	DISSOLVED OXYGEN	Warm Water Aquatic Life	5A			8.46	Miles
GREAT MIAMI	50800030502	Franklin	ING0352_03	SALT CREEK	NUTRIENTS	Warm Water Aquatic Life	5A			8.46	Miles
GREAT MIAMI	50800030502	Decatur	ING0352_T1003	RIGHTHAND FORK SALT CREEK	BIOLOGICAL INTEGRITY	Warm Water Aquatic Life	5A			3.17	Miles
GREAT MIAMI	50800030503	Franklin/Rush	ING0353_01	BULL FORK	DISSOLVED OXYGEN	Warm Water Aquatic Life	5A			10.73	Miles
GREAT MIAMI	50800030503	Franklin	ING0353_T1006	LONG BRANCH	DISSOLVED OXYGEN	Warm Water Aquatic Life	5A			5.7142	Miles

BASIN	HYDROLOGIC UNIT CODE		ASSESSMENT UNIT ID	ASSESSMENT UNIT NAME	PARAMETER	DESIGNATED USE	IR CATEGORY	2020 Changes - Public Notice Draft	2020 Changes -- Finalized Submittal	WATER SIZE	UNITS
GREAT MIAMI	50800030505	Franklin	ING0355_02	SALT CREEK	BIOLOGICAL INTEGRITY	Warm Water Aquatic Life	5A			2.61	Miles
GREAT MIAMI	50800030505	Franklin	ING0355_T1012	HARVEY BRANCH	BIOLOGICAL INTEGRITY	Warm Water Aquatic Life	5A			10.42	Miles
GREAT MIAMI	50800030601	Dearborn/Ripley	ING0361_02	PIPE CREEK	DISSOLVED OXYGEN	Warm Water Aquatic Life	5A			8.28	Miles
GREAT MIAMI	50800030601	Ripley	ING0361_T1005	PIPE CREEK - UNNAMED TRIBUTARY	DISSOLVED OXYGEN	Warm Water Aquatic Life	5A			2.87	Miles
GREAT MIAMI	50800030603	Franklin	ING0363_T1008	JIM RUN	BIOLOGICAL INTEGRITY	Warm Water Aquatic Life	5A	MOVE (Cat4C to Cat5A) - Impairment moved from Category 4C to Category 5 based		5.88	Miles
GREAT MIAMI	50800030605	Franklin	ING0365_T1003	MCCARTY'S RUN	BIOLOGICAL INTEGRITY	Warm Water Aquatic Life	5A			7.4	Miles
GREAT MIAMI	50800030605	Franklin	ING0365_T1010	WHITEWATER CANAL	BIOLOGICAL INTEGRITY	Warm Water Aquatic Life	5A			9.19	Miles
GREAT MIAMI	50800030707	Wayne	ING0377_03	WHITEWATER RIVER, EAST FORK	PCBS IN FISH TISSUE	Fish Consumption	5B			1.72	Miles
GREAT MIAMI	50800030707	Wayne	ING0377_04	WHITEWATER RIVER, EAST FORK	PCBS IN FISH TISSUE	Fish Consumption	5B			0.65	Miles
GREAT MIAMI	50800030707	Wayne	ING0377_05	WHITEWATER RIVER, EAST FORK	PCBS IN FISH TISSUE	Fish Consumption	5B			1.44	Miles
GREAT MIAMI	50800030707	Wayne	ING0377_06	WHITEWATER RIVER, EAST FORK	PCBS IN FISH TISSUE	Fish Consumption	5B			1.62	Miles
GREAT MIAMI	50800030707	Wayne	ING0377_07	WHITEWATER RIVER, EAST FORK	PCBS IN FISH TISSUE	Fish Consumption	5B			0.89	Miles
GREAT MIAMI	50800030707	Wayne	ING0377_T1004	WHITEWATER RIVER, WEST FORK - UNNAMED TR	PCBS IN FISH TISSUE	Fish Consumption	5B			0.46	Miles
GREAT MIAMI	50800030707	Wayne	ING0377_T1005	WHITEWATER RIVER, WEST FORK - UNNAMED TR	PCBS IN FISH TISSUE	Fish Consumption	5B			0.98	Miles
GREAT MIAMI	50800030707	Wayne	ING0377_T1006	WHITEWATER RIVER, WEST FORK - UNNAMED TR	PCBS IN FISH TISSUE	Fish Consumption	5B			3.31	Miles
GREAT MIAMI	50800030707	Wayne	ING0377_T1006A	WHITEWATER RIVER, WEST FORK - UNNAMED TR	PCBS IN FISH TISSUE	Fish Consumption	5B			0.6	Miles
GREAT MIAMI	50800030707	Wayne	ING0377_T1007	SHORT CREEK	PCBS IN FISH TISSUE	Fish Consumption	5B			15.49	Miles
GREAT MIAMI	50800030711	Union	ING037B_02	EAST FORK WHITEWATER RIVER	PCBS IN FISH TISSUE	Fish Consumption	5B			2.66	Miles
GREAT MIAMI	50800030712	Union	ING037C_05	SILVER CREEK	NUTRIENTS	Warm Water Aquatic Life	5A			10.2	Miles
GREAT MIAMI	50800030712	Union	ING037C_06	SILVER CREEK	NUTRIENTS	Warm Water Aquatic Life	5A			6.59	Miles
GREAT MIAMI	50800030713	Union	ING037D_04	WHITEWATER RIVER, EAST FORK	PCBS IN FISH TISSUE	Fish Consumption	5B			0.07	Miles
GREAT MIAMI	50800030713	Union	ING037D_T1004	RICHLAND CREEK	ESCHERICHIA COLI (E. COLI)	Recreational Use (Human Health)	5A			8.73	Miles
GREAT MIAMI	50800030714	Union	ING037E_06	HANNA CREEK	DISSOLVED OXYGEN	Warm Water Aquatic Life	5A			13.89	Miles
GREAT MIAMI	50800030714	Union	ING037E_07	HANNA CREEK	DISSOLVED OXYGEN	Warm Water Aquatic Life	5A			7.38	Miles
GREAT MIAMI	50800030714	Union	ING037E_08	HANNA CREEK	DISSOLVED OXYGEN	Warm Water Aquatic Life	5A			21.4	Miles
GREAT MIAMI	50800030714	Union	ING037E_T1001	DUBOIS CREEK	ESCHERICHIA COLI (E. COLI)	Recreational Use (Human Health)	5A			11.43	Miles
GREAT MIAMI	50800030714	Union	ING037E_T1002	NUTTER CREEK	DISSOLVED OXYGEN	Warm Water Aquatic Life	5A			2.38	Miles
GREAT MIAMI	50800030714	Union	ING037E_T1003	HAROLD CREEK	DISSOLVED OXYGEN	Warm Water Aquatic Life	5A			5.18	Miles
GREAT MIAMI	50800030716	Franklin/Union	ING037G_01	TEMPLETON CREEK	DISSOLVED OXYGEN	Warm Water Aquatic Life	5A			11.65	Miles
GREAT MIAMI	50800030716	Franklin/Union	ING037G_01	TEMPLETON CREEK	ESCHERICHIA COLI (E. COLI)	Recreational Use (Human Health)	5A			11.65	Miles
GREAT MIAMI	50800030716	Franklin	ING037G_T1001	WHITEWATER RIVER, EAST FORK - UNNAMED TR	DISSOLVED OXYGEN	Warm Water Aquatic Life	5A			1.42	Miles
GREAT MIAMI	50800030716	Franklin	ING037G_T1001	WHITEWATER RIVER, EAST FORK - UNNAMED TR	ESCHERICHIA COLI (E. COLI)	Recreational Use (Human Health)	5A			1.42	Miles
GREAT MIAMI	50800030716	Franklin/Union	ING037G_T1002	WHITEWATER RIVER, EAST FORK - UNNAMED TR	DISSOLVED OXYGEN	Warm Water Aquatic Life	5A			16.37	Miles
GREAT MIAMI	50800030716	Franklin/Union	ING037G_T1002	WHITEWATER RIVER, EAST FORK - UNNAMED TR	ESCHERICHIA COLI (E. COLI)	Recreational Use (Human Health)	5A			16.37	Miles
GREAT MIAMI	50800030717	Union	ING037H_T1001	WHITEWATER RIVER, EAST FORK - UNNAMED TR	NUTRIENTS	Warm Water Aquatic Life	5A			1.03	Miles
GREAT MIAMI	50800030717	Union	ING037H_T1003	WHITEWATER RIVER, EAST FORK - UNNAMED TR	NUTRIENTS	Warm Water Aquatic Life	5A			1.69	Miles
GREAT MIAMI	50800030717	Franklin/Union	ING037H_T1006	WHITEWATER RIVER, EAST FORK - UNNAMED TR	NUTRIENTS	Warm Water Aquatic Life	5A			2.84	Miles
GREAT MIAMI	50800030717	Franklin	ING037H_T1007	WHITEWATER RIVER, EAST FORK - UNNAMED TR	NUTRIENTS	Warm Water Aquatic Life	5A			0.82	Miles
GREAT MIAMI	50800030801	Dearborn/Franklin	ING0381_01	BLUE CREEK	BIOLOGICAL INTEGRITY	Warm Water Aquatic Life	5A			11.18	Miles
GREAT MIAMI	50800030801	Dearborn/Franklin	ING0381_01	BLUE CREEK	DISSOLVED OXYGEN	Warm Water Aquatic Life	5A			11.18	Miles
GREAT MIAMI	050800030804	Franklin	ING0384_T1003	RICHLAND CREEK	DISSOLVED OXYGEN	Warm Water Aquatic Life	NA - AUID Retired	DELIST (Cat5A) - This AUID is retired. Parameter already listed in Category 5 under its		1	Miles
GREAT MIAMI	50800030804	Franklin	ING0384_T1005	LITTLE CEDAR CREEK	DISSOLVED OXYGEN	Warm Water Aquatic Life	5A			5.69	Miles
GREAT MIAMI	50800030804	Franklin	ING0384_T1014	RICHLAND CREEK (LTD)	DISSOLVED OXYGEN	Warm Water Aquatic Life	5A			0.62	Miles
GREAT MIAMI	50800030804	Franklin	ING0384_T1015	RICHLAND CREEK (LTD)	DISSOLVED OXYGEN	Warm Water Aquatic Life	5A			0.47	Miles
GREAT MIAMI	50800030804	Franklin	ING0384_T1016	RICHLAND CREEK - UNNAMED TRIBUTARY	DISSOLVED OXYGEN	Warm Water Aquatic Life	5A			0.84	Miles
GREAT MIAMI	50800030804	Franklin	ING0384_T1017	RICHLAND CREEK	DISSOLVED OXYGEN	Warm Water Aquatic Life	5A			4.86	Miles
GREAT MIAMI	50800030804	Franklin	ING0384_T1018	RICHLAND CREEK - UNNAMED TRIBUTARY	DISSOLVED OXYGEN	Warm Water Aquatic Life	5A			1.86	Miles
GREAT MIAMI	50800030804	Franklin	ING0384_T1019	RICHLAND CREEK - UNNAMED TRIBUTARY	DISSOLVED OXYGEN	Warm Water Aquatic Life	5A			0.64	Miles
GREAT MIAMI	50800030805	Franklin	ING0385_02	WHITEWATER RIVER	PCBS IN FISH TISSUE	Fish Consumption	5B			6.86	Miles
GREAT MIAMI	50800030805	Dearborn/Franklin	ING0385_03	WHITEWATER RIVER	PCBS IN FISH TISSUE	Fish Consumption	5B			4.45	Miles
GREAT MIAMI	50800030805	Dearborn	ING0385_04	WHITEWATER RIVER	PCBS IN FISH TISSUE	Fish Consumption	5B			0.4	Miles
GREAT MIAMI	50800030806	Franklin	ING0386_T1007	JOHNSON FORK - UNNAMED TRIBUTARY	DISSOLVED OXYGEN	Warm Water Aquatic Life	5A			3.17	Miles
GREAT MIAMI	50800030806	Franklin	ING0386_T1009	CRANES RUN	DISSOLVED OXYGEN	Warm Water Aquatic Life	5A			6.34	Miles
GREAT MIAMI	50800030806	Dearborn	ING0386_T1010	LOGAN CREEK	DISSOLVED OXYGEN	Warm Water Aquatic Life	5A			11.6	Miles
GREAT MIAMI	50800030806	Dearborn	ING0386_T1010	LOGAN CREEK	MERCURY IN FISH TISSUE	Fish Consumption	5B			11.6	Miles
GREAT MIAMI	50800030806	Dearborn/Franklin	ING0386_T1011	LOGAN CREEK	DISSOLVED OXYGEN	Warm Water Aquatic Life	5A			14.5	Miles
GREAT MIAMI	50800030806	Dearborn/Franklin	ING0386_T1011	LOGAN CREEK	MERCURY IN FISH TISSUE	Fish Consumption	5B			14.5	Miles
GREAT MIAMI	50800030807	Franklin	ING0387_02	DRY FORK, WHITEWATER RIVER	BIOLOGICAL INTEGRITY	Warm Water Aquatic Life	5A			13.34	Miles
GREAT MIAMI	50800030703	Wayne	ING03P1012_00	MIDDLE FORK RESERVOIR	ALGAE	Warm Water Aquatic Life	5A			161	Acres
GREAT MIAMI	50800030703	Wayne	ING03P1012_00	MIDDLE FORK RESERVOIR	TASTE	Public Water Supply	5A			161	Acres
GREAT MIAMI	50800030713	Franklin/Union	ING03P1019_00	BROOKVILLE RESERVOIR	PCBS IN FISH TISSUE	Fish Consumption	5B			5260	Acres
OHIO RIVER	50902030204	Dearborn/Ohio	INH1_01	OHIO RIVER - STATE LINE TO WOOLPER CREEK (K	DIOXIN (INCLUDING 2,3,7,8-TCDD)	Fish Consumption	5B			8.66	Miles
OHIO RIVER	50902030204	Dearborn/Ohio	INH1_01	OHIO RIVER - STATE LINE TO WOOLPER CREEK (K	POLYCHLORINATED BIPHENYLS (PCBS)	Fish Consumption	5B			8.66	Miles
OHIO RIVER	50902030804	Ohio	INH1_02	OHIO RIVER - WOOLPER CREEK (KY) TO MIDDLE	DIOXIN (INCLUDING 2,3,7,8-TCDD)	Fish Consumption	5B			4.71	Miles
OHIO RIVER	50902030804	Ohio	INH1_02	OHIO RIVER - WOOLPER CREEK (KY) TO MIDDLE	POLYCHLORINATED BIPHENYLS (PCBS)	Fish Consumption	5B			4.71	Miles

BASIN	HYDROLOGIC UNIT CODE		ASSESSMENT UNIT ID	ASSESSMENT UNIT NAME	PARAMETER	DESIGNATED USE	IR CATEGORY	2020 Changes - Public Notice Draft	2020 Changes -- Finalized Submittal	WATER SIZE	UNITS
OHIO RIVER	50902030804	Ohio	INH1_03	OHIO RIVER - MIDDLE CREEK (KY) TO GRANTS CRE	DIOXIN (INCLUDING 2,3,7,8-TCDD)	Fish Consumption	5B			5.11	Miles
OHIO RIVER	50902030804	Ohio	INH1_03	OHIO RIVER - MIDDLE CREEK (KY) TO GRANTS CRE	POLYCHLORINATED BIPHENYLS (PCBS)	Fish Consumption	5B			5.11	Miles
OHIO RIVER	50902030808	Switzerland	INH1_04	OHIO RIVER - GRANTS CREEK (IN) TO HAMILTON,	DIOXIN (INCLUDING 2,3,7,8-TCDD)	Fish Consumption	5B			4.76	Miles
OHIO RIVER	50902030808	Switzerland	INH1_04	OHIO RIVER - GRANTS CREEK (IN) TO HAMILTON,	POLYCHLORINATED BIPHENYLS (PCBS)	Fish Consumption	5B			4.76	Miles
OHIO RIVER	50902030808	Switzerland	INH1_05	OHIO RIVER - HAMILTON, KY TO WADE CREEK (IN	DIOXIN (INCLUDING 2,3,7,8-TCDD)	Fish Consumption	5B			4.07	Miles
OHIO RIVER	50902030808	Switzerland	INH1_05	OHIO RIVER - HAMILTON, KY TO WADE CREEK (IN	POLYCHLORINATED BIPHENYLS (PCBS)	Fish Consumption	5B			4.07	Miles
OHIO RIVER	50902031004	Switzerland	INH1_06	OHIO RIVER - WADE CREEK (IN) TO BIG SUGAR CR	DIOXIN (INCLUDING 2,3,7,8-TCDD)	Fish Consumption	5B			4.03	Miles
OHIO RIVER	50902031004	Switzerland	INH1_06	OHIO RIVER - WADE CREEK (IN) TO BIG SUGAR CR	POLYCHLORINATED BIPHENYLS (PCBS)	Fish Consumption	5B			4.03	Miles
OHIO RIVER	50902031006	Switzerland	INH1_07	OHIO RIVER - BIG SUGAR CREEK (KY) TO BRYANT	DIOXIN (INCLUDING 2,3,7,8-TCDD)	Fish Consumption	5B			4.18	Miles
OHIO RIVER	50902031006	Switzerland	INH1_07	OHIO RIVER - BIG SUGAR CREEK (KY) TO BRYANT	POLYCHLORINATED BIPHENYLS (PCBS)	Fish Consumption	5B			4.18	Miles
OHIO RIVER	50902031006	Switzerland	INH1_08	OHIO RIVER - BRYANT CREEK (IN) TO MARKLAND	DIOXIN (INCLUDING 2,3,7,8-TCDD)	Fish Consumption	5B			4.99	Miles
OHIO RIVER	50902031006	Switzerland	INH1_08	OHIO RIVER - BRYANT CREEK (IN) TO MARKLAND	POLYCHLORINATED BIPHENYLS (PCBS)	Fish Consumption	5B			4.99	Miles
OHIO RIVER	50902031008	Switzerland	INH2_01	OHIO RIVER - MARKLAND LOCKS AND DAM TO BL	DIOXIN (INCLUDING 2,3,7,8-TCDD)	Fish Consumption	5B			5.11	Miles
OHIO RIVER	50902031008	Switzerland	INH2_01	OHIO RIVER - MARKLAND LOCKS AND DAM TO BL	MERCURY, TOTAL	Warm Water Aquatic Life	5A			5.11	Miles
OHIO RIVER	50902031008	Switzerland	INH2_01	OHIO RIVER - MARKLAND LOCKS AND DAM TO BL	POLYCHLORINATED BIPHENYLS (PCBS)	Fish Consumption	5B			5.11	Miles
OHIO RIVER	50902031010	Switzerland	INH2_02	OHIO RIVER - BLACK ROCK CREEK (KY) TO 2 MILES	DIOXIN (INCLUDING 2,3,7,8-TCDD)	Fish Consumption	5B			4.77	Miles
OHIO RIVER	50902031010	Switzerland	INH2_02	OHIO RIVER - BLACK ROCK CREEK (KY) TO 2 MILES	MERCURY, TOTAL	Warm Water Aquatic Life	5A			4.77	Miles
OHIO RIVER	50902031010	Switzerland	INH2_02	OHIO RIVER - BLACK ROCK CREEK (KY) TO 2 MILES	POLYCHLORINATED BIPHENYLS (PCBS)	Fish Consumption	5B			4.77	Miles
OHIO RIVER	50902031010	Switzerland	INH2_03	OHIO RIVER - 2 MILES DS OF INDIAN CREEK (IN) T	DIOXIN (INCLUDING 2,3,7,8-TCDD)	Fish Consumption	5B			3.83	Miles
OHIO RIVER	50902031010	Switzerland	INH2_03	OHIO RIVER - 2 MILES DS OF INDIAN CREEK (IN) T	MERCURY, TOTAL	Warm Water Aquatic Life	5A			3.83	Miles
OHIO RIVER	50902031010	Switzerland	INH2_03	OHIO RIVER - 2 MILES DS OF INDIAN CREEK (IN) T	POLYCHLORINATED BIPHENYLS (PCBS)	Fish Consumption	5B			3.83	Miles
OHIO RIVER	51401010301	Jefferson/Switzerland	INH3_01	OHIO RIVER - KENTYCKY RIVER (KY) TO INDIAN KE	DIOXIN (INCLUDING 2,3,7,8-TCDD)	Fish Consumption	5B			4.61	Miles
OHIO RIVER	51401010301	Jefferson/Switzerland	INH3_01	OHIO RIVER - KENTYCKY RIVER (KY) TO INDIAN KE	MERCURY, TOTAL	Warm Water Aquatic Life	5A			4.61	Miles
OHIO RIVER	51401010301	Jefferson/Switzerland	INH3_01	OHIO RIVER - KENTYCKY RIVER (KY) TO INDIAN KE	POLYCHLORINATED BIPHENYLS (PCBS)	Fish Consumption	5B			4.61	Miles
OHIO RIVER	51401010301	Jefferson	INH3_02	OHIO RIVER - INDIAN KENTUCK CREEK (IN) TO TO	DIOXIN (INCLUDING 2,3,7,8-TCDD)	Fish Consumption	5B			4.9	Miles
OHIO RIVER	51401010301	Jefferson	INH3_02	OHIO RIVER - INDIAN KENTUCK CREEK (IN) TO TO	MERCURY, TOTAL	Warm Water Aquatic Life	5A			4.9	Miles
OHIO RIVER	51401010301	Jefferson	INH3_02	OHIO RIVER - INDIAN KENTUCK CREEK (IN) TO TO	POLYCHLORINATED BIPHENYLS (PCBS)	Fish Consumption	5B			4.9	Miles
OHIO RIVER	51401010302	Jefferson	INH3_03	OHIO RIVER - EAGLE HOLLOW, IN TO CLIFTY CREE	DIOXIN (INCLUDING 2,3,7,8-TCDD)	Fish Consumption	5B			4.84	Miles
OHIO RIVER	51401010302	Jefferson	INH3_03	OHIO RIVER - EAGLE HOLLOW, IN TO CLIFTY CREE	MERCURY, TOTAL	Warm Water Aquatic Life	5A			4.84	Miles
OHIO RIVER	51401010302	Jefferson	INH3_03	OHIO RIVER - EAGLE HOLLOW, IN TO CLIFTY CREE	POLYCHLORINATED BIPHENYLS (PCBS)	Fish Consumption	5B			4.84	Miles
OHIO RIVER	51401010304	Jefferson	INH3_04	OHIO RIVER - CLIFTY CREEK (IN) TO HARTE FALLS	DIOXIN (INCLUDING 2,3,7,8-TCDD)	Fish Consumption	5B			4.16	Miles
OHIO RIVER	51401010304	Jefferson	INH3_04	OHIO RIVER - CLIFTY CREEK (IN) TO HARTE FALLS	MERCURY, TOTAL	Warm Water Aquatic Life	5A			4.16	Miles
OHIO RIVER	51401010304	Jefferson	INH3_04	OHIO RIVER - CLIFTY CREEK (IN) TO HARTE FALLS	POLYCHLORINATED BIPHENYLS (PCBS)	Fish Consumption	5B			4.16	Miles
OHIO RIVER	51401010304	Jefferson	INH3_05	OHIO RIVER - HARTE FALLS (IN) TO MARBLE HILL,	DIOXIN (INCLUDING 2,3,7,8-TCDD)	Fish Consumption	5B			6.11	Miles
OHIO RIVER	51401010304	Jefferson	INH3_05	OHIO RIVER - HARTE FALLS (IN) TO MARBLE HILL,	MERCURY, TOTAL	Warm Water Aquatic Life	5A			6.11	Miles
OHIO RIVER	51401010304	Jefferson	INH3_05	OHIO RIVER - HARTE FALLS (IN) TO MARBLE HILL,	POLYCHLORINATED BIPHENYLS (PCBS)	Fish Consumption	5B			6.11	Miles
OHIO RIVER	51401010305	Clark/Jefferson	INH3_06	OHIO RIVER - MARBLE HILL, IN TO PATTONS CREE	DIOXIN (INCLUDING 2,3,7,8-TCDD)	Fish Consumption	5B			5.69	Miles
OHIO RIVER	51401010305	Clark/Jefferson	INH3_06	OHIO RIVER - MARBLE HILL, IN TO PATTONS CREE	MERCURY, TOTAL	Warm Water Aquatic Life	5A			5.69	Miles
OHIO RIVER	51401010305	Clark/Jefferson	INH3_06	OHIO RIVER - MARBLE HILL, IN TO PATTONS CREE	POLYCHLORINATED BIPHENYLS (PCBS)	Fish Consumption	5B			5.69	Miles
OHIO RIVER	51401010602	Clark	INH3_07	OHIO RIVER - PATTONS CREEK (KY) TO WESTPORT	DIOXIN (INCLUDING 2,3,7,8-TCDD)	Fish Consumption	5B			4.58	Miles
OHIO RIVER	51401010602	Clark	INH3_07	OHIO RIVER - PATTONS CREEK (KY) TO WESTPORT	MERCURY, TOTAL	Warm Water Aquatic Life	5A			4.58	Miles
OHIO RIVER	51401010602	Clark	INH3_07	OHIO RIVER - PATTONS CREEK (KY) TO WESTPORT	POLYCHLORINATED BIPHENYLS (PCBS)	Fish Consumption	5B			4.58	Miles
OHIO RIVER	51401010603	Clark	INH3_08	OHIO RIVER - WESTPORT, KY TO OWEN CREEK (IN	DIOXIN (INCLUDING 2,3,7,8-TCDD)	Fish Consumption	5B			5.29	Miles
OHIO RIVER	51401010603	Clark	INH3_08	OHIO RIVER - WESTPORT, KY TO OWEN CREEK (IN	MERCURY, TOTAL	Warm Water Aquatic Life	5A			5.29	Miles
OHIO RIVER	51401010603	Clark	INH3_08	OHIO RIVER - WESTPORT, KY TO OWEN CREEK (IN	POLYCHLORINATED BIPHENYLS (PCBS)	Fish Consumption	5B			5.29	Miles
OHIO RIVER	51401010604	Clark	INH3_09	OHIO RIVER - OWN CREEK (IN) TO JENNY LIND RU	DIOXIN (INCLUDING 2,3,7,8-TCDD)	Fish Consumption	5B			5.84	Miles
OHIO RIVER	51401010604	Clark	INH3_09	OHIO RIVER - OWN CREEK (IN) TO JENNY LIND RU	MERCURY, TOTAL	Warm Water Aquatic Life	5A			5.84	Miles
OHIO RIVER	51401010604	Clark	INH3_09	OHIO RIVER - OWN CREEK (IN) TO JENNY LIND RU	POLYCHLORINATED BIPHENYLS (PCBS)	Fish Consumption	5B			5.84	Miles
OHIO RIVER	51401010604	Clark	INH3_10	OHIO RIVER - JENNY LIND RUN (IN) TO UTICA, IN	DIOXIN (INCLUDING 2,3,7,8-TCDD)	Fish Consumption	5B			6.91	Miles
OHIO RIVER	51401010604	Clark	INH3_10	OHIO RIVER - JENNY LIND RUN (IN) TO UTICA, IN	ESCHERICHIA COLI (E. COLI)	Recreational Use (Human Health)	5A			6.91	Miles
OHIO RIVER	51401010604	Clark	INH3_10	OHIO RIVER - JENNY LIND RUN (IN) TO UTICA, IN	MERCURY, TOTAL	Warm Water Aquatic Life	5A			6.91	Miles
OHIO RIVER	51401010604	Clark	INH3_10	OHIO RIVER - JENNY LIND RUN (IN) TO UTICA, IN	POLYCHLORINATED BIPHENYLS (PCBS)	Fish Consumption	5B			6.91	Miles
OHIO RIVER	51401010605	Clark	INH3_11	OHIO RIVER - UTICA, IN TO JEFFERSONVILLE, IN	DIOXIN (INCLUDING 2,3,7,8-TCDD)	Fish Consumption	5B			7.5	Miles
OHIO RIVER	51401010605	Clark	INH3_11	OHIO RIVER - UTICA, IN TO JEFFERSONVILLE, IN	ESCHERICHIA COLI (E. COLI)	Recreational Use (Human Health)	5A			7.5	Miles
OHIO RIVER	51401010605	Clark	INH3_11	OHIO RIVER - UTICA, IN TO JEFFERSONVILLE, IN	POLYCHLORINATED BIPHENYLS (PCBS)	Fish Consumption	5B			7.5	Miles
OHIO RIVER	51401010904	Clark	INH3_12	OHIO RIVER - JEFFERSONVILLE, IN TO MCALPINE L	DIOXIN (INCLUDING 2,3,7,8-TCDD)	Fish Consumption	5B			3.66	Miles
OHIO RIVER	51401010904	Clark	INH3_12	OHIO RIVER - JEFFERSONVILLE, IN TO MCALPINE L	ESCHERICHIA COLI (E. COLI)	Recreational Use (Human Health)	5A			3.66	Miles
OHIO RIVER	51401010904	Clark	INH3_12	OHIO RIVER - JEFFERSONVILLE, IN TO MCALPINE L	MERCURY, TOTAL	Warm Water Aquatic Life	5A			3.66	Miles
OHIO RIVER	51401010904	Clark	INH3_12	OHIO RIVER - JEFFERSONVILLE, IN TO MCALPINE L	POLYCHLORINATED BIPHENYLS (PCBS)	Fish Consumption	5B			3.66	Miles
OHIO RIVER	51401010904	Clark/Floyd	INH3_13	OHIO RIVER - MCALPINE LOCKS AND DAM TO NEW	DIOXIN (INCLUDING 2,3,7,8-TCDD)	Fish Consumption	5B			3.66	Miles
OHIO RIVER	51401010904	Clark/Floyd	INH3_13	OHIO RIVER - MCALPINE LOCKS AND DAM TO NEW	ESCHERICHIA COLI (E. COLI)	Recreational Use (Human Health)	5A			3.66	Miles
OHIO RIVER	51401010904	Clark/Floyd	INH3_13	OHIO RIVER - MCALPINE LOCKS AND DAM TO NEW	MERCURY, TOTAL	Warm Water Aquatic Life	5A			3.66	Miles
OHIO RIVER	51401010904	Clark/Floyd	INH3_13	OHIO RIVER - MCALPINE LOCKS AND DAM TO NEW	POLYCHLORINATED BIPHENYLS (PCBS)	Fish Consumption	5B			3.66	Miles
OHIO RIVER	51401010904	Floyd	INH4_01	OHIO RIVER - NEW ALBANY, IN TO MILL CREEK CU	DIOXIN (INCLUDING 2,3,7,8-TCDD)	Fish Consumption	5B			6.54	Miles
OHIO RIVER	51401010904	Floyd	INH4_01	OHIO RIVER - NEW ALBANY, IN TO MILL CREEK CU	ESCHERICHIA COLI (E. COLI)	Recreational Use (Human Health)	5A			6.54	Miles

BASIN	HYDROLOGIC UNIT CODE		ASSESSMENT UNIT ID	ASSESSMENT UNIT NAME	PARAMETER	DESIGNATED USE	IR CATEGORY	2020 Changes - Public Notice Draft	2020 Changes -- Finalized Submittal	WATER SIZE	UNITS
OHIO RIVER	51401010904	Floyd	INH4_01	OHIO RIVER - NEW ALBANY, IN TO MILL CREEK CU	MERCURY, TOTAL	Warm Water Aquatic Life	5A			6.54	Miles
OHIO RIVER	51401010904	Floyd	INH4_01	OHIO RIVER - NEW ALBANY, IN TO MILL CREEK CU	POLYCHLORINATED BIPHENYLS (PCBS)	Fish Consumption	5B			6.54	Miles
OHIO RIVER	51401010904	Floyd/Harrison	INH4_02	OHIO RIVER - MILL CREEK CUTOFF (KY) TO SUGAR	DIOXIN (INCLUDING 2,3,7,8-TCDD)	Fish Consumption	5B			5.48	Miles
OHIO RIVER	51401010904	Floyd/Harrison	INH4_02	OHIO RIVER - MILL CREEK CUTOFF (KY) TO SUGAR	ESCHERICHIA COLI (E. COLI)	Recreational Use (Human Health)	5A			5.48	Miles
OHIO RIVER	51401010904	Floyd/Harrison	INH4_02	OHIO RIVER - MILL CREEK CUTOFF (KY) TO SUGAR	MERCURY, TOTAL	Warm Water Aquatic Life	5A			5.48	Miles
OHIO RIVER	51401010904	Floyd/Harrison	INH4_02	OHIO RIVER - MILL CREEK CUTOFF (KY) TO SUGAR	POLYCHLORINATED BIPHENYLS (PCBS)	Fish Consumption	5B			5.48	Miles
OHIO RIVER	51401010904	Harrison	INH4_03	OHIO RIVER - SUGAR GROVE, IN TO MEADOW LA	DIOXIN (INCLUDING 2,3,7,8-TCDD)	Fish Consumption	5B			3.19	Miles
OHIO RIVER	51401010904	Harrison	INH4_03	OHIO RIVER - SUGAR GROVE, IN TO MEADOW LA	ESCHERICHIA COLI (E. COLI)	Recreational Use (Human Health)	5A			3.19	Miles
OHIO RIVER	51401010904	Harrison	INH4_03	OHIO RIVER - SUGAR GROVE, IN TO MEADOW LA	MERCURY, TOTAL	Warm Water Aquatic Life	5A			3.19	Miles
OHIO RIVER	51401010904	Harrison	INH4_03	OHIO RIVER - SUGAR GROVE, IN TO MEADOW LA	POLYCHLORINATED BIPHENYLS (PCBS)	Fish Consumption	5B			3.19	Miles
OHIO RIVER	51401010904	Harrison	INH4_04	OHIO RIVER - MEADOW LAWN, KY TO SALT RIVER	DIOXIN (INCLUDING 2,3,7,8-TCDD)	Fish Consumption	5B			4.96	Miles
OHIO RIVER	51401010904	Harrison	INH4_04	OHIO RIVER - MEADOW LAWN, KY TO SALT RIVER	ESCHERICHIA COLI (E. COLI)	Recreational Use (Human Health)	5A			4.96	Miles
OHIO RIVER	51401010904	Harrison	INH4_04	OHIO RIVER - MEADOW LAWN, KY TO SALT RIVER	POLYCHLORINATED BIPHENYLS (PCBS)	Fish Consumption	5B			4.96	Miles
OHIO RIVER	51401040102	Harrison	INH4_05	OHIO RIVER - SALT RIVER (KY) TO MOSQUITO CRE	DIOXIN (INCLUDING 2,3,7,8-TCDD)	Fish Consumption	5B			4.52	Miles
OHIO RIVER	51401040102	Harrison	INH4_05	OHIO RIVER - SALT RIVER (KY) TO MOSQUITO CRE	ESCHERICHIA COLI (E. COLI)	Recreational Use (Human Health)	5A			4.52	Miles
OHIO RIVER	51401040102	Harrison	INH4_05	OHIO RIVER - SALT RIVER (KY) TO MOSQUITO CRE	POLYCHLORINATED BIPHENYLS (PCBS)	Fish Consumption	5B			4.52	Miles
OHIO RIVER	51401040107	Harrison	INH5_01	OHIO RIVER - MOSQITO CREEK (IN) TO DOE RUN (	DIOXIN (INCLUDING 2,3,7,8-TCDD)	Fish Consumption	5B			7.74	Miles
OHIO RIVER	51401040107	Harrison	INH5_01	OHIO RIVER - MOSQITO CREEK (IN) TO DOE RUN (	ESCHERICHIA COLI (E. COLI)	Recreational Use (Human Health)	5A			7.74	Miles
OHIO RIVER	51401040107	Harrison	INH5_01	OHIO RIVER - MOSQITO CREEK (IN) TO DOE RUN (	POLYCHLORINATED BIPHENYLS (PCBS)	Fish Consumption	5B			7.74	Miles
OHIO RIVER	51401041001	Harrison	INH5_02	OHIO RIVER - DOE RUN (KY) TO BUCK CREEK (KY)	DIOXIN (INCLUDING 2,3,7,8-TCDD)	Fish Consumption	5B			5.01	Miles
OHIO RIVER	51401041001	Harrison	INH5_02	OHIO RIVER - DOE RUN (KY) TO BUCK CREEK (KY)	ESCHERICHIA COLI (E. COLI)	Recreational Use (Human Health)	5A			5.01	Miles
OHIO RIVER	51401041001	Harrison	INH5_02	OHIO RIVER - DOE RUN (KY) TO BUCK CREEK (KY)	POLYCHLORINATED BIPHENYLS (PCBS)	Fish Consumption	5B			5.01	Miles
OHIO RIVER	51401041002	Harrison	INH5_03	OHIO RIVER - BUCK CREEK (KY) TO FRENCH CREEK	DIOXIN (INCLUDING 2,3,7,8-TCDD)	Fish Consumption	5B			4.06	Miles
OHIO RIVER	51401041002	Harrison	INH5_03	OHIO RIVER - BUCK CREEK (KY) TO FRENCH CREEK	ESCHERICHIA COLI (E. COLI)	Recreational Use (Human Health)	5A			4.06	Miles
OHIO RIVER	51401041002	Harrison	INH5_03	OHIO RIVER - BUCK CREEK (KY) TO FRENCH CREEK	POLYCHLORINATED BIPHENYLS (PCBS)	Fish Consumption	5B			4.06	Miles
OHIO RIVER	51401041002	Harrison	INH5_04	OHIO RIVER - FRENCH CREEK (KY) TO NEW AMSTE	DIOXIN (INCLUDING 2,3,7,8-TCDD)	Fish Consumption	5B			4.41	Miles
OHIO RIVER	51401041002	Harrison	INH5_04	OHIO RIVER - FRENCH CREEK (KY) TO NEW AMSTE	ESCHERICHIA COLI (E. COLI)	Recreational Use (Human Health)	5A			4.41	Miles
OHIO RIVER	51401041002	Harrison	INH5_04	OHIO RIVER - FRENCH CREEK (KY) TO NEW AMSTE	POLYCHLORINATED BIPHENYLS (PCBS)	Fish Consumption	5B			4.41	Miles
OHIO RIVER	51401041004	Harrison	INH5_05	OHIO RIVER - NEW AMSTERDAM, IN TO BLUE RIV	DIOXIN (INCLUDING 2,3,7,8-TCDD)	Fish Consumption	5B			7	Miles
OHIO RIVER	51401041004	Harrison	INH5_05	OHIO RIVER - NEW AMSTERDAM, IN TO BLUE RIV	ESCHERICHIA COLI (E. COLI)	Recreational Use (Human Health)	5A			7	Miles
OHIO RIVER	51401041004	Harrison	INH5_05	OHIO RIVER - NEW AMSTERDAM, IN TO BLUE RIV	POLYCHLORINATED BIPHENYLS (PCBS)	Fish Consumption	5B			7	Miles
OHIO RIVER	51401041004	Crawford	INH5_06	OHIO RIVER - BLUE RIVER (IN) TO WOLF CREEK (K	DIOXIN (INCLUDING 2,3,7,8-TCDD)	Fish Consumption	5B			13.73	Miles
OHIO RIVER	51401041004	Crawford	INH5_06	OHIO RIVER - BLUE RIVER (IN) TO WOLF CREEK (K	ESCHERICHIA COLI (E. COLI)	Recreational Use (Human Health)	5A			13.73	Miles
OHIO RIVER	51401041004	Crawford	INH5_06	OHIO RIVER - BLUE RIVER (IN) TO WOLF CREEK (K	POLYCHLORINATED BIPHENYLS (PCBS)	Fish Consumption	5B			13.73	Miles
OHIO RIVER	51401041403	Crawford	INH5_07	OHIO RIVER - WOLF CREEK (KY) TO LITTLE BLUE R	DIOXIN (INCLUDING 2,3,7,8-TCDD)	Fish Consumption	5B			1.78	Miles
OHIO RIVER	51401041403	Crawford	INH5_07	OHIO RIVER - WOLF CREEK (KY) TO LITTLE BLUE R	ESCHERICHIA COLI (E. COLI)	Recreational Use (Human Health)	5A			1.78	Miles
OHIO RIVER	51401041403	Crawford	INH5_07	OHIO RIVER - WOLF CREEK (KY) TO LITTLE BLUE R	POLYCHLORINATED BIPHENYLS (PCBS)	Fish Consumption	5B			1.78	Miles
OHIO RIVER	51401041403	Crawford/Perry	INH5_08	OHIO RIVER - LITTLE BLUE RIVER (IN) TO SPRING (	DIOXIN (INCLUDING 2,3,7,8-TCDD)	Fish Consumption	5B			8.15	Miles
OHIO RIVER	51401041403	Crawford/Perry	INH5_08	OHIO RIVER - LITTLE BLUE RIVER (IN) TO SPRING (	ESCHERICHIA COLI (E. COLI)	Recreational Use (Human Health)	5A			8.15	Miles
OHIO RIVER	51401041403	Crawford/Perry	INH5_08	OHIO RIVER - LITTLE BLUE RIVER (IN) TO SPRING (	POLYCHLORINATED BIPHENYLS (PCBS)	Fish Consumption	5B			8.15	Miles
OHIO RIVER	51401041403	Perry	INH5_09	OHIO RIVER - SPRING CREEK (KY) TO OIL CREEK (IN	DIOXIN (INCLUDING 2,3,7,8-TCDD)	Fish Consumption	5B			4.68	Miles
OHIO RIVER	51401041403	Perry	INH5_09	OHIO RIVER - SPRING CREEK (KY) TO OIL CREEK (IN	ESCHERICHIA COLI (E. COLI)	Recreational Use (Human Health)	5A			4.68	Miles
OHIO RIVER	51401041403	Perry	INH5_09	OHIO RIVER - SPRING CREEK (KY) TO OIL CREEK (IN	POLYCHLORINATED BIPHENYLS (PCBS)	Fish Consumption	5B			4.68	Miles
OHIO RIVER	51401041403	Perry	INH5_10	OHIO RIVER - OIL CREEK (IN) TO YELLOW BANK CR	DIOXIN (INCLUDING 2,3,7,8-TCDD)	Fish Consumption	5B			3.89	Miles
OHIO RIVER	51401041403	Perry	INH5_10	OHIO RIVER - OIL CREEK (IN) TO YELLOW BANK CR	ESCHERICHIA COLI (E. COLI)	Recreational Use (Human Health)	5A			3.89	Miles
OHIO RIVER	51401041403	Perry	INH5_10	OHIO RIVER - OIL CREEK (IN) TO YELLOW BANK CR	POLYCHLORINATED BIPHENYLS (PCBS)	Fish Consumption	5B			3.89	Miles
OHIO RIVER	51401041403	Perry	INH5_11	OHIO RIVER - YELLOW BANK CREEK (KY) TO SINKI	DIOXIN (INCLUDING 2,3,7,8-TCDD)	Fish Consumption	5B			5.3	Miles
OHIO RIVER	51401041403	Perry	INH5_11	OHIO RIVER - YELLOW BANK CREEK (KY) TO SINKI	ESCHERICHIA COLI (E. COLI)	Recreational Use (Human Health)	5A			5.3	Miles
OHIO RIVER	51401041403	Perry	INH5_11	OHIO RIVER - YELLOW BANK CREEK (KY) TO SINKI	POLYCHLORINATED BIPHENYLS (PCBS)	Fish Consumption	5B			5.3	Miles
OHIO RIVER	51401041405	Perry	INH5_12	OHIO RIVER - SINKING CREEK (KY) TO BEAR CREEK	DIOXIN (INCLUDING 2,3,7,8-TCDD)	Fish Consumption	5B			2.43	Miles
OHIO RIVER	51401041405	Perry	INH5_12	OHIO RIVER - SINKING CREEK (KY) TO BEAR CREEK	ESCHERICHIA COLI (E. COLI)	Recreational Use (Human Health)	5A			2.43	Miles
OHIO RIVER	51401041405	Perry	INH5_12	OHIO RIVER - SINKING CREEK (KY) TO BEAR CREEK	POLYCHLORINATED BIPHENYLS (PCBS)	Fish Consumption	5B			2.43	Miles
OHIO RIVER	51402010204	Perry	INH5_13	OHIO RIVER - BEAR CREEK (IN) TO CLOVER CREEK	DIOXIN (INCLUDING 2,3,7,8-TCDD)	Fish Consumption	5B			7.51	Miles
OHIO RIVER	51402010204	Perry	INH5_13	OHIO RIVER - BEAR CREEK (IN) TO CLOVER CREEK	ESCHERICHIA COLI (E. COLI)	Recreational Use (Human Health)	5A			7.51	Miles
OHIO RIVER	51402010204	Perry	INH5_13	OHIO RIVER - BEAR CREEK (IN) TO CLOVER CREEK	POLYCHLORINATED BIPHENYLS (PCBS)	Fish Consumption	5B			7.51	Miles
OHIO RIVER	51402010205	Perry	INH5_14	OHIO RIVER - CLOVER CREEK (KY) TO DEER CREEK	DIOXIN (INCLUDING 2,3,7,8-TCDD)	Fish Consumption	5B			7.47	Miles
OHIO RIVER	51402010205	Perry	INH5_14	OHIO RIVER - CLOVER CREEK (KY) TO DEER CREEK	ESCHERICHIA COLI (E. COLI)	Recreational Use (Human Health)	5A			7.47	Miles
OHIO RIVER	51402010205	Perry	INH5_14	OHIO RIVER - CLOVER CREEK (KY) TO DEER CREEK	POLYCHLORINATED BIPHENYLS (PCBS)	Fish Consumption	5B			7.47	Miles
OHIO RIVER	51402010205	Perry	INH5_15	OHIO RIVER - DEER CREEK (IN) TO CANNELTON LO	DIOXIN (INCLUDING 2,3,7,8-TCDD)	Fish Consumption	5B			2.07	Miles
OHIO RIVER	51402010205	Perry	INH5_15	OHIO RIVER - DEER CREEK (IN) TO CANNELTON LO	ESCHERICHIA COLI (E. COLI)	Recreational Use (Human Health)	5A			2.07	Miles
OHIO RIVER	51402010205	Perry	INH5_15	OHIO RIVER - DEER CREEK (IN) TO CANNELTON LO	MERCURY, TOTAL	Warm Water Aquatic Life	5A			2.07	Miles
OHIO RIVER	51402010205	Perry	INH5_15	OHIO RIVER - DEER CREEK (IN) TO CANNELTON LO	POLYCHLORINATED BIPHENYLS (PCBS)	Fish Consumption	5B			2.07	Miles
OHIO RIVER	51402010703	Perry	INH5_16	OHIO RIVER - CANNELTON LOCKS AND DAM TO T	DIOXIN (INCLUDING 2,3,7,8-TCDD)	Fish Consumption	5B			5.07	Miles
OHIO RIVER	51402010703	Perry	INH5_16	OHIO RIVER - CANNELTON LOCKS AND DAM TO T	ESCHERICHIA COLI (E. COLI)	Recreational Use (Human Health)	5A			5.07	Miles
OHIO RIVER	51402010703	Perry	INH5_16	OHIO RIVER - CANNELTON LOCKS AND DAM TO T	MERCURY, TOTAL	Warm Water Aquatic Life	5A			5.07	Miles

BASIN	HYDROLOGIC UNIT CODE		ASSESSMENT UNIT ID	ASSESSMENT UNIT NAME	PARAMETER	DESIGNATED USE	IR CATEGORY	2020 Changes - Public Notice Draft	2020 Changes -- Finalized Submittal	WATER SIZE	UNITS
OHIO RIVER	51402010703	Perry	INH5_16	OHIO RIVER - CANNELTON LOCKS AND DAM TO T	POLYCHLORINATED BIPHENYLS (PCBS)	Fish Consumption	5B			5.07	Miles
OHIO RIVER	51402010703	Perry	INH6_01	OHIO RIVER - TELL CITY, IN TO ANDERSON RIVER	DIOXIN (INCLUDING 2,3,7,8-TCDD)	Fish Consumption	5B			5.33	Miles
OHIO RIVER	51402010703	Perry	INH6_01	OHIO RIVER - TELL CITY, IN TO ANDERSON RIVER	ESCHERICHIA COLI (E. COLI)	Recreational Use (Human Health)	5A			5.33	Miles
OHIO RIVER	51402010703	Perry	INH6_01	OHIO RIVER - TELL CITY, IN TO ANDERSON RIVER	MERCURY, TOTAL	Warm Water Aquatic Life	5A			5.33	Miles
OHIO RIVER	51402010703	Perry	INH6_01	OHIO RIVER - TELL CITY, IN TO ANDERSON RIVER	POLYCHLORINATED BIPHENYLS (PCBS)	Fish Consumption	5B			5.33	Miles
OHIO RIVER	51402010703	Spencer	INH6_02	OHIO RIVER - ANDERSON RIVER (IN) TO CROOKED	DIOXIN (INCLUDING 2,3,7,8-TCDD)	Fish Consumption	5B			1.77	Miles
OHIO RIVER	51402010703	Spencer	INH6_02	OHIO RIVER - ANDERSON RIVER (IN) TO CROOKED	ESCHERICHIA COLI (E. COLI)	Recreational Use (Human Health)	5A			1.77	Miles
OHIO RIVER	51402010703	Spencer	INH6_02	OHIO RIVER - ANDERSON RIVER (IN) TO CROOKED	MERCURY, TOTAL	Warm Water Aquatic Life	5A			1.77	Miles
OHIO RIVER	51402010703	Spencer	INH6_02	OHIO RIVER - ANDERSON RIVER (IN) TO CROOKED	POLYCHLORINATED BIPHENYLS (PCBS)	Fish Consumption	5B			1.77	Miles
OHIO RIVER	51402010703	Spencer	INH6_03	OHIO RIVER - CROOKED CREEK (IN) TO YELLOW C	DIOXIN (INCLUDING 2,3,7,8-TCDD)	Fish Consumption	5B			3.45	Miles
OHIO RIVER	51402010703	Spencer	INH6_03	OHIO RIVER - CROOKED CREEK (IN) TO YELLOW C	ESCHERICHIA COLI (E. COLI)	Recreational Use (Human Health)	5A			3.45	Miles
OHIO RIVER	51402010703	Spencer	INH6_03	OHIO RIVER - CROOKED CREEK (IN) TO YELLOW C	MERCURY, TOTAL	Warm Water Aquatic Life	5A			3.45	Miles
OHIO RIVER	51402010703	Spencer	INH6_03	OHIO RIVER - CROOKED CREEK (IN) TO YELLOW C	POLYCHLORINATED BIPHENYLS (PCBS)	Fish Consumption	5B			3.45	Miles
OHIO RIVER	51402010703	Spencer	INH6_04	OHIO RIVER - YELLOW CREEK (KY) NEAR LEWISPO	DIOXIN (INCLUDING 2,3,7,8-TCDD)	Fish Consumption	5B			5.37	Miles
OHIO RIVER	51402010703	Spencer	INH6_04	OHIO RIVER - YELLOW CREEK (KY) NEAR LEWISPO	ESCHERICHIA COLI (E. COLI)	Recreational Use (Human Health)	5A			5.37	Miles
OHIO RIVER	51402010703	Spencer	INH6_04	OHIO RIVER - YELLOW CREEK (KY) NEAR LEWISPO	MERCURY, TOTAL	Warm Water Aquatic Life	5A			5.37	Miles
OHIO RIVER	51402010703	Spencer	INH6_04	OHIO RIVER - YELLOW CREEK (KY) NEAR LEWISPO	POLYCHLORINATED BIPHENYLS (PCBS)	Fish Consumption	5B			5.37	Miles
OHIO RIVER	5140201	Spencer	INH6_05	OHIO RIVER - GRANDVIEW, IN TO ROCKPORT, IN	DIOXIN (INCLUDING 2,3,7,8-TCDD)	Fish Consumption	5B			4.5	Miles
OHIO RIVER	5140201	Spencer	INH6_05	OHIO RIVER - GRANDVIEW, IN TO ROCKPORT, IN	ESCHERICHIA COLI (E. COLI)	Recreational Use (Human Health)	5A			4.5	Miles
OHIO RIVER	5140201	Spencer	INH6_05	OHIO RIVER - GRANDVIEW, IN TO ROCKPORT, IN	MERCURY, TOTAL	Warm Water Aquatic Life	5A			4.5	Miles
OHIO RIVER	5140201	Spencer	INH6_05	OHIO RIVER - GRANDVIEW, IN TO ROCKPORT, IN	POLYCHLORINATED BIPHENYLS (PCBS)	Fish Consumption	5B			4.5	Miles
OHIO RIVER	51402011202	Spencer	INH6_06	OHIO RIVER - ROCKPORT, IN TO YELLOW CREEK (K	DIOXIN (INCLUDING 2,3,7,8-TCDD)	Fish Consumption	5B			5.12	Miles
OHIO RIVER	51402011202	Spencer	INH6_06	OHIO RIVER - ROCKPORT, IN TO YELLOW CREEK (K	ESCHERICHIA COLI (E. COLI)	Recreational Use (Human Health)	5A			5.12	Miles
OHIO RIVER	51402011202	Spencer	INH6_06	OHIO RIVER - ROCKPORT, IN TO YELLOW CREEK (K	MERCURY, TOTAL	Warm Water Aquatic Life	5A			5.12	Miles
OHIO RIVER	51402011202	Spencer	INH6_06	OHIO RIVER - ROCKPORT, IN TO YELLOW CREEK (K	POLYCHLORINATED BIPHENYLS (PCBS)	Fish Consumption	5B			5.12	Miles
OHIO RIVER	51402011202	Spencer	INH6_07	OHIO RIVER - YELLOW CREEK (KY) TO CANEY CREE	DIOXIN (INCLUDING 2,3,7,8-TCDD)	Fish Consumption	5B			7.14	Miles
OHIO RIVER	51402011202	Spencer	INH6_07	OHIO RIVER - YELLOW CREEK (KY) TO CANEY CREE	ESCHERICHIA COLI (E. COLI)	Recreational Use (Human Health)	5A			7.14	Miles
OHIO RIVER	51402011202	Spencer	INH6_07	OHIO RIVER - YELLOW CREEK (KY) TO CANEY CREE	MERCURY, TOTAL	Warm Water Aquatic Life	5A			7.14	Miles
OHIO RIVER	51402011202	Spencer	INH6_07	OHIO RIVER - YELLOW CREEK (KY) TO CANEY CREE	POLYCHLORINATED BIPHENYLS (PCBS)	Fish Consumption	5B			7.14	Miles
OHIO RIVER	51402011203	Spencer	INH6_08	OHIO RIVER - CANEY CREEK (IN) TO LITTLE PIGEO	DIOXIN (INCLUDING 2,3,7,8-TCDD)	Fish Consumption	5B			6.41	Miles
OHIO RIVER	51402011203	Spencer	INH6_08	OHIO RIVER - CANEY CREEK (IN) TO LITTLE PIGEO	ESCHERICHIA COLI (E. COLI)	Recreational Use (Human Health)	5A			6.41	Miles
OHIO RIVER	51402011203	Spencer	INH6_08	OHIO RIVER - CANEY CREEK (IN) TO LITTLE PIGEO	MERCURY, TOTAL	Warm Water Aquatic Life	5A			6.41	Miles
OHIO RIVER	51402011203	Spencer	INH6_08	OHIO RIVER - CANEY CREEK (IN) TO LITTLE PIGEO	POLYCHLORINATED BIPHENYLS (PCBS)	Fish Consumption	5B			6.41	Miles
OHIO RIVER	51402011203	Spencer	INH6_09	OHIO RIVER - LITTLE PIGEON CREEK (IN) TO FREN	DIOXIN (INCLUDING 2,3,7,8-TCDD)	Fish Consumption	5B			3.3	Miles
OHIO RIVER	51402011203	Spencer	INH6_09	OHIO RIVER - LITTLE PIGEON CREEK (IN) TO FREN	ESCHERICHIA COLI (E. COLI)	Recreational Use (Human Health)	5A			3.3	Miles
OHIO RIVER	51402011203	Spencer	INH6_09	OHIO RIVER - LITTLE PIGEON CREEK (IN) TO FREN	MERCURY, TOTAL	Warm Water Aquatic Life	5A			3.3	Miles
OHIO RIVER	51402011203	Spencer	INH6_09	OHIO RIVER - LITTLE PIGEON CREEK (IN) TO FREN	POLYCHLORINATED BIPHENYLS (PCBS)	Fish Consumption	5B			3.3	Miles
OHIO RIVER	51402011203	Warrick	INH6_10	OHIO RIVER - FRENCH ISLANDS, NOS 1 AND 2 TO	DIOXIN (INCLUDING 2,3,7,8-TCDD)	Fish Consumption	5B			6.64	Miles
OHIO RIVER	51402011203	Warrick	INH6_10	OHIO RIVER - FRENCH ISLANDS, NOS 1 AND 2 TO	ESCHERICHIA COLI (E. COLI)	Recreational Use (Human Health)	5A			6.64	Miles
OHIO RIVER	51402011203	Warrick	INH6_10	OHIO RIVER - FRENCH ISLANDS, NOS 1 AND 2 TO	MERCURY, TOTAL	Warm Water Aquatic Life	5A			6.64	Miles
OHIO RIVER	51402011203	Warrick	INH6_10	OHIO RIVER - FRENCH ISLANDS, NOS 1 AND 2 TO	POLYCHLORINATED BIPHENYLS (PCBS)	Fish Consumption	5B			6.64	Miles
OHIO RIVER	51402011204	Vanderburgh/Warrick	INH7_01	OHIO RIVER - NEWBURGH LOCKS AND DAM TO G	DIOXIN (INCLUDING 2,3,7,8-TCDD)	Fish Consumption	5B			7.98	Miles
OHIO RIVER	51402011204	Vanderburgh/Warrick	INH7_01	OHIO RIVER - NEWBURGH LOCKS AND DAM TO G	ESCHERICHIA COLI (E. COLI)	Recreational Use (Human Health)	5A			7.98	Miles
OHIO RIVER	51402011204	Vanderburgh/Warrick	INH7_01	OHIO RIVER - NEWBURGH LOCKS AND DAM TO G	MERCURY, TOTAL	Warm Water Aquatic Life	5A			7.98	Miles
OHIO RIVER	51402011204	Vanderburgh/Warrick	INH7_01	OHIO RIVER - NEWBURGH LOCKS AND DAM TO G	POLYCHLORINATED BIPHENYLS (PCBS)	Fish Consumption	5B			7.98	Miles
OHIO RIVER	51402020401	Vanderburgh	INH8_01	OHIO RIVER - EVANSVILLE, IN (UPSTREAM) TO EV	DIOXIN (INCLUDING 2,3,7,8-TCDD)	Fish Consumption	5B			12.46	Miles
OHIO RIVER	51402020401	Vanderburgh	INH8_01	OHIO RIVER - EVANSVILLE, IN (UPSTREAM) TO EV	ESCHERICHIA COLI (E. COLI)	Recreational Use (Human Health)	5A			12.46	Miles
OHIO RIVER	51402020401	Vanderburgh	INH8_01	OHIO RIVER - EVANSVILLE, IN (UPSTREAM) TO EV	MERCURY, TOTAL	Warm Water Aquatic Life	5A			12.46	Miles
OHIO RIVER	51402020401	Vanderburgh	INH8_01	OHIO RIVER - EVANSVILLE, IN (UPSTREAM) TO EV	POLYCHLORINATED BIPHENYLS (PCBS)	Fish Consumption	5B			12.46	Miles
OHIO RIVER	51402020401	Vanderburgh	INH8_02	OHIO RIVER - EVANSVILLE, IN (DOWNSTREAM) TO	DIOXIN (INCLUDING 2,3,7,8-TCDD)	Fish Consumption	5B			5.84	Miles
OHIO RIVER	51402020401	Vanderburgh	INH8_02	OHIO RIVER - EVANSVILLE, IN (DOWNSTREAM) TO	ESCHERICHIA COLI (E. COLI)	Recreational Use (Human Health)	5A			5.84	Miles
OHIO RIVER	51402020401	Vanderburgh	INH8_02	OHIO RIVER - EVANSVILLE, IN (DOWNSTREAM) TO	MERCURY, TOTAL	Warm Water Aquatic Life	5A			5.84	Miles
OHIO RIVER	51402020401	Vanderburgh	INH8_02	OHIO RIVER - EVANSVILLE, IN (DOWNSTREAM) TO	POLYCHLORINATED BIPHENYLS (PCBS)	Fish Consumption	5B			5.84	Miles
OHIO RIVER	51402020401	Vanderburgh	INH8_03	OHIO RIVER - HENDERSON, KY TO CANOE CREEK (	DIOXIN (INCLUDING 2,3,7,8-TCDD)	Fish Consumption	5B			4.22	Miles
OHIO RIVER	51402020401	Vanderburgh	INH8_03	OHIO RIVER - HENDERSON, KY TO CANOE CREEK (	ESCHERICHIA COLI (E. COLI)	Recreational Use (Human Health)	5A			4.22	Miles
OHIO RIVER	51402020401	Vanderburgh	INH8_03	OHIO RIVER - HENDERSON, KY TO CANOE CREEK (	MERCURY, TOTAL	Warm Water Aquatic Life	5A			4.22	Miles
OHIO RIVER	51402020401	Vanderburgh	INH8_03	OHIO RIVER - HENDERSON, KY TO CANOE CREEK (	POLYCHLORINATED BIPHENYLS (PCBS)	Fish Consumption	5B			4.22	Miles
OHIO RIVER	5140202	Vanderburgh	INH8_04	OHIO RIVER - CANOE CREEK (KY) TO BAYOU CREE	DIOXIN (INCLUDING 2,3,7,8-TCDD)	Fish Consumption	5B			8.27	Miles
OHIO RIVER	5140202	Vanderburgh	INH8_04	OHIO RIVER - CANOE CREEK (KY) TO BAYOU CREE	ESCHERICHIA COLI (E. COLI)	Recreational Use (Human Health)	5A			8.27	Miles
OHIO RIVER	5140202	Vanderburgh	INH8_04	OHIO RIVER - CANOE CREEK (KY) TO BAYOU CREE	MERCURY, TOTAL	Warm Water Aquatic Life	5A			8.27	Miles
OHIO RIVER	5140202	Vanderburgh	INH8_04	OHIO RIVER - CANOE CREEK (KY) TO BAYOU CREE	POLYCHLORINATED BIPHENYLS (PCBS)	Fish Consumption	5B			8.27	Miles
OHIO RIVER	5140202	Posey/Vanderburgh	INH8_05	OHIO RIVER - BAYOU CREEK (IN) TO DS END OF O	DIOXIN (INCLUDING 2,3,7,8-TCDD)	Fish Consumption	5B			6.4	Miles
OHIO RIVER	5140202	Posey/Vanderburgh	INH8_05	OHIO RIVER - BAYOU CREEK (IN) TO DS END OF O	ESCHERICHIA COLI (E. COLI)	Recreational Use (Human Health)	5A			6.4	Miles
OHIO RIVER	5140202	Posey/Vanderburgh	INH8_05	OHIO RIVER - BAYOU CREEK (IN) TO DS END OF O	MERCURY, TOTAL	Warm Water Aquatic Life	5A			6.4	Miles
OHIO RIVER	5140202	Posey/Vanderburgh	INH8_05	OHIO RIVER - BAYOU CREEK (IN) TO DS END OF O	POLYCHLORINATED BIPHENYLS (PCBS)	Fish Consumption	5B			6.4	Miles

BASIN	HYDROLOGIC UNIT CODE		ASSESSMENT UNIT ID	ASSESSMENT UNIT NAME	PARAMETER	DESIGNATED USE	IR CATEGORY	2020 Changes - Public Notice Draft	2020 Changes -- Finalized Submittal	WATER SIZE	UNITS
OHIO RIVER	5140202	Posey	INH8_06	OHIO RIVER - OHIO RIVER CHANNEL SOUTH OF D	DIOXIN (INCLUDING 2,3,7,8-TCDD)	Fish Consumption	5B			4.1	Miles
OHIO RIVER	5140202	Posey	INH8_06	OHIO RIVER - OHIO RIVER CHANNEL SOUTH OF D	ESCHERICHIA COLI (E. COLI)	Recreational Use (Human Health)	5A			4.1	Miles
OHIO RIVER	5140202	Posey	INH8_06	OHIO RIVER - OHIO RIVER CHANNEL SOUTH OF D	MERCURY, TOTAL	Warm Water Aquatic Life	5A			4.1	Miles
OHIO RIVER	5140202	Posey	INH8_06	OHIO RIVER - OHIO RIVER CHANNEL SOUTH OF D	POLYCHLORINATED BIPHENYLS (PCBS)	Fish Consumption	5B			4.1	Miles
OHIO RIVER	51402020605	Posey	INH8_07	OHIO RIVER - DS END OF DIAMOND ISLAND TO M	DIOXIN (INCLUDING 2,3,7,8-TCDD)	Fish Consumption	5B			6.87	Miles
OHIO RIVER	51402020605	Posey	INH8_07	OHIO RIVER - DS END OF DIAMOND ISLAND TO M	ESCHERICHIA COLI (E. COLI)	Recreational Use (Human Health)	5A			6.87	Miles
OHIO RIVER	51402020605	Posey	INH8_07	OHIO RIVER - DS END OF DIAMOND ISLAND TO M	MERCURY, TOTAL	Warm Water Aquatic Life	5A			6.87	Miles
OHIO RIVER	51402020605	Posey	INH8_07	OHIO RIVER - DS END OF DIAMOND ISLAND TO M	POLYCHLORINATED BIPHENYLS (PCBS)	Fish Consumption	5B			6.87	Miles
OHIO RIVER	51402020605	Posey	INH8_08	OHIO RIVER - MOUNT VERNON, IN TO DS END OF	DIOXIN (INCLUDING 2,3,7,8-TCDD)	Fish Consumption	5B			7.09	Miles
OHIO RIVER	51402020605	Posey	INH8_08	OHIO RIVER - MOUNT VERNON, IN TO DS END OF	ESCHERICHIA COLI (E. COLI)	Recreational Use (Human Health)	5A			7.09	Miles
OHIO RIVER	51402020605	Posey	INH8_08	OHIO RIVER - MOUNT VERNON, IN TO DS END OF	MERCURY, TOTAL	Warm Water Aquatic Life	5A			7.09	Miles
OHIO RIVER	51402020605	Posey	INH8_08	OHIO RIVER - MOUNT VERNON, IN TO DS END OF	POLYCHLORINATED BIPHENYLS (PCBS)	Fish Consumption	5B			7.09	Miles
OHIO RIVER	51402020605	Posey	INH8_09	OHIO RIVER CHANNEL EAST OF SLIM ISLAND	DIOXIN (INCLUDING 2,3,7,8-TCDD)	Fish Consumption	5B			2.99	Miles
OHIO RIVER	51402020605	Posey	INH8_09	OHIO RIVER CHANNEL EAST OF SLIM ISLAND	ESCHERICHIA COLI (E. COLI)	Recreational Use (Human Health)	5A			2.99	Miles
OHIO RIVER	51402020605	Posey	INH8_09	OHIO RIVER CHANNEL EAST OF SLIM ISLAND	MERCURY, TOTAL	Warm Water Aquatic Life	5A			2.99	Miles
OHIO RIVER	51402020605	Posey	INH8_09	OHIO RIVER CHANNEL EAST OF SLIM ISLAND	POLYCHLORINATED BIPHENYLS (PCBS)	Fish Consumption	5B			2.99	Miles
OHIO RIVER	51402020605	Posey	INH8_10	OHIO RIVER - DS END OF SLIM ISLAND TO HOVEY	DIOXIN (INCLUDING 2,3,7,8-TCDD)	Fish Consumption	5B			4.89	Miles
OHIO RIVER	51402020605	Posey	INH8_10	OHIO RIVER - DS END OF SLIM ISLAND TO HOVEY	ESCHERICHIA COLI (E. COLI)	Recreational Use (Human Health)	5A			4.89	Miles
OHIO RIVER	51402020605	Posey	INH8_10	OHIO RIVER - DS END OF SLIM ISLAND TO HOVEY	MERCURY, TOTAL	Warm Water Aquatic Life	5A			4.89	Miles
OHIO RIVER	51402020605	Posey	INH8_10	OHIO RIVER - DS END OF SLIM ISLAND TO HOVEY	POLYCHLORINATED BIPHENYLS (PCBS)	Fish Consumption	5B			4.89	Miles
OHIO RIVER	51402020605	Posey	INH8_11	OHIO RIVER - HOVEY LAKE DRAIN (IN) TO LOST CR	DIOXIN (INCLUDING 2,3,7,8-TCDD)	Fish Consumption	5B			2.24	Miles
OHIO RIVER	51402020605	Posey	INH8_11	OHIO RIVER - HOVEY LAKE DRAIN (IN) TO LOST CR	POLYCHLORINATED BIPHENYLS (PCBS)	Fish Consumption	5B			2.24	Miles
OHIO RIVER	5140202	Posey	INH8_12	OHIO RIVER - LOST CREEK (KY) TO UNIONTOWN (	DIOXIN (INCLUDING 2,3,7,8-TCDD)	Fish Consumption	5B			3.05	Miles
OHIO RIVER	5140202	Posey	INH8_12	OHIO RIVER - LOST CREEK (KY) TO UNIONTOWN (	POLYCHLORINATED BIPHENYLS (PCBS)	Fish Consumption	5B			3.05	Miles
OHIO RIVER	5140202	Posey	INH9_01	OHIO RIVER - UNIONTOWN (JOHN T. MYERS) LOC	DIOXIN (INCLUDING 2,3,7,8-TCDD)	Fish Consumption	5B			1.88	Miles
OHIO RIVER	5140202	Posey	INH9_01	OHIO RIVER - UNIONTOWN (JOHN T. MYERS) LOC	ESCHERICHIA COLI (E. COLI)	Recreational Use (Human Health)	5A			1.88	Miles
OHIO RIVER	5140202	Posey	INH9_01	OHIO RIVER - UNIONTOWN (JOHN T. MYERS) LOC	POLYCHLORINATED BIPHENYLS (PCBS)	Fish Consumption	5B			1.88	Miles
GREAT LAKES	40500010801	Steuben	INJ0181_T1001	BIG OTTER LAKE INLET	BIOLOGICAL INTEGRITY	Warm Water Aquatic Life	5A			3.2	Miles
GREAT LAKES	40500010801	Steuben	INJ0181_T1004	WALTERS LAKE INLET	BIOLOGICAL INTEGRITY	Warm Water Aquatic Life	5A			0.63	Miles
GREAT LAKES	40500010801	Steuben	INJ0181_T1007	MARSH LAKE OUTLET	BIOLOGICAL INTEGRITY	Warm Water Aquatic Life	5A			0.63	Miles
GREAT LAKES	40500010801	Steuben	INJ0181_T1008	GREEN LAKE OUTLET	BIOLOGICAL INTEGRITY	Warm Water Aquatic Life	5A			0.5	Miles
GREAT LAKES	40500010801	Steuben	INJ0181_T1018	FOLLETTE CREEK	BIOLOGICAL INTEGRITY	Warm Water Aquatic Life	5A			0.64	Miles
GREAT LAKES	40500010804	Steuben	INJ0184_02	CROOKED CREEK	BIOLOGICAL INTEGRITY	Warm Water Aquatic Life	5A	MOVE (Cat4C to Cat5A) - Impairment moved from Category 4C to Category 5 based		4.72	Miles
GREAT LAKES	40500010804	Steuben	INJ0184_02	CROOKED CREEK	ESCHERICHIA COLI (E. COLI)	Recreational Use (Human Health)	2	DELIST (Cat5A to Cat2) - Recent data indicates applicable water quality criteria are b		4.72	Miles
GREAT LAKES	40500010804	Steuben	INJ0184_03	CROOKED CREEK	ESCHERICHIA COLI (E. COLI)	Recreational Use (Human Health)	5A			2.48	Miles
GREAT LAKES	40500010805	LaGrange/Steuben	INJ0185_03	FAWN RIVER	ESCHERICHIA COLI (E. COLI)	Recreational Use (Human Health)	5A			3.2	Miles
GREAT LAKES	40500011001	Steuben	INJ01A1_03	PIGEON CREEK	BIOLOGICAL INTEGRITY	Warm Water Aquatic Life	5A	MOVE (Cat4C to Cat5A) - Impairment moved from Category 4C to Category 5 based		7.08	Miles
GREAT LAKES	40500011001	Steuben	INJ01A1_T1003	COLE DITCH	ESCHERICHIA COLI (E. COLI)	Recreational Use (Human Health)	5A			3.0673	Miles
GREAT LAKES	40500011002	Steuben	INJ01A2_02	PIGEON CREEK	BIOLOGICAL INTEGRITY	Warm Water Aquatic Life	5A			0.71	Miles
GREAT LAKES	40500011002	Steuben	INJ01A2_03	PIGEON CREEK	BIOLOGICAL INTEGRITY	Warm Water Aquatic Life	5A			3.58	Miles
GREAT LAKES	40500011002	Steuben	INJ01A2_04	PIGEON CREEK	BIOLOGICAL INTEGRITY	Warm Water Aquatic Life	5A			2.6	Miles
GREAT LAKES	40500011002	Steuben	INJ01A2_T1006	MUD CREEK	CHLORIDE	Warm Water Aquatic Life	5A			4.64	Miles
GREAT LAKES	40500011002	Steuben	INJ01A2_T1007	MUD CREEK	CHLORIDE	Warm Water Aquatic Life	5A			0.33	Miles
GREAT LAKES	40500011003	Steuben	INJ01A3_02	PIGEON CREEK	BIOLOGICAL INTEGRITY	Warm Water Aquatic Life	5A			1.82	Miles
GREAT LAKES	40500011003	Steuben	INJ01A3_03	PIGEON CREEK	BIOLOGICAL INTEGRITY	Warm Water Aquatic Life	5A			1.12	Miles
GREAT LAKES	40500011003	Steuben	INJ01A3_04	PIGEON CREEK	BIOLOGICAL INTEGRITY	Warm Water Aquatic Life	5A			0.77	Miles
GREAT LAKES	40500011003	Steuben	INJ01A3_05	PIGEON CREEK	BIOLOGICAL INTEGRITY	Warm Water Aquatic Life	5A			0.66	Miles
GREAT LAKES	40500011003	DeKalb/Steuben	INJ01A3_T1003	PIGEON CREEK - UNNAMED TRIBUTARY	BIOLOGICAL INTEGRITY	Warm Water Aquatic Life	5A			7.86	Miles
GREAT LAKES	40500011003	Steuben	INJ01A3_T1004	JOHNSON DITCH	BIOLOGICAL INTEGRITY	Warm Water Aquatic Life	5A			5.56	Miles
GREAT LAKES	40500011003	Steuben	INJ01A3_T1005	JOHNSON DITCH - UNNAMED TRIBUTARY	BIOLOGICAL INTEGRITY	Warm Water Aquatic Life	5A			3.87	Miles
GREAT LAKES	40500011003	Steuben	INJ01A3_T1007	PIGEON CREEK - UNNAMED TRIBUTARY	BIOLOGICAL INTEGRITY	Warm Water Aquatic Life	5A			1.14	Miles
GREAT LAKES	40500011003	Steuben	INJ01A3_T1007	PIGEON CREEK - UNNAMED TRIBUTARY	ESCHERICHIA COLI (E. COLI)	Recreational Use (Human Health)	5A			1.14	Miles
GREAT LAKES	40500011003	Steuben	INJ01A3_T1008	MESERVE LAKE INLET	BIOLOGICAL INTEGRITY	Warm Water Aquatic Life	5A			0.19	Miles
GREAT LAKES	40500011003	Steuben	INJ01A3_T1008	MESERVE LAKE INLET	ESCHERICHIA COLI (E. COLI)	Recreational Use (Human Health)	5A			0.19	Miles
GREAT LAKES	40500011003	Steuben	INJ01A3_T1009	PIGEON CREEK - UNNAMED TRIBUTARY	BIOLOGICAL INTEGRITY	Warm Water Aquatic Life	5A			0.29	Miles
GREAT LAKES	40500011003	Steuben	INJ01A3_T1009	PIGEON CREEK - UNNAMED TRIBUTARY	ESCHERICHIA COLI (E. COLI)	Recreational Use (Human Health)	5A			0.29	Miles
GREAT LAKES	40500011003	Steuben	INJ01A3_T1010	LONG LAKE INLET	BIOLOGICAL INTEGRITY	Warm Water Aquatic Life	5A			1.42	Miles
GREAT LAKES	40500011004	Steuben	INJ01A4_01	SMATHERS DITCH	BIOLOGICAL INTEGRITY	Warm Water Aquatic Life	5A			4.15	Miles
GREAT LAKES	40500011004	Steuben	INJ01A4_01	SMATHERS DITCH	DISSOLVED OXYGEN	Warm Water Aquatic Life	5A			4.15	Miles
GREAT LAKES	40500011004	Steuben	INJ01A4_01	SMATHERS DITCH	ESCHERICHIA COLI (E. COLI)	Recreational Use (Human Health)	5A			4.15	Miles
GREAT LAKES	40500011004	Steuben	INJ01A4_02	TURKEY CREEK	BIOLOGICAL INTEGRITY	Warm Water Aquatic Life	5A			2.47	Miles
GREAT LAKES	40500011004	Steuben	INJ01A4_02	TURKEY CREEK	DISSOLVED OXYGEN	Warm Water Aquatic Life	5A			2.47	Miles
GREAT LAKES	40500011004	Steuben	INJ01A4_T1001	CONRAD DITCH	BIOLOGICAL INTEGRITY	Warm Water Aquatic Life	5A			1.04	Miles
GREAT LAKES	40500011004	Steuben	INJ01A4_T1001	CONRAD DITCH	DISSOLVED OXYGEN	Warm Water Aquatic Life	5A			1.04	Miles
GREAT LAKES	40500011004	Steuben	INJ01A4_T1001	CONRAD DITCH	ESCHERICHIA COLI (E. COLI)	Recreational Use (Human Health)	5A			1.04	Miles

BASIN	HYDROLOGIC UNIT CODE		ASSESSMENT UNIT ID	ASSESSMENT UNIT NAME	PARAMETER	DESIGNATED USE	IR CATEGORY	2020 Changes - Public Notice Draft	2020 Changes -- Finalized Submittal	WATER SIZE	UNITS
GREAT LAKES	40500011004	DeKalb/Steuben	INJ01A4_T1002	LITTLE TURKEY LAKE INLET	BIOLOGICAL INTEGRITY	Warm Water Aquatic Life	5A			1.38	Miles
GREAT LAKES	40500011004	DeKalb/Steuben	INJ01A4_T1002	LITTLE TURKEY LAKE INLET	DISSOLVED OXYGEN	Warm Water Aquatic Life	5A			1.38	Miles
GREAT LAKES	40500011004	DeKalb/Steuben	INJ01A4_T1002	LITTLE TURKEY LAKE INLET	ESCHERICHIA COLI (E. COLI)	Recreational Use (Human Health)	5A			1.38	Miles
GREAT LAKES	40500011004	Steuben	INJ01A4_T1003	TURKEY CREEK - UNNAMED TRIBUTARY	BIOLOGICAL INTEGRITY	Warm Water Aquatic Life	5A			3.05	Miles
GREAT LAKES	40500011004	Steuben	INJ01A4_T1003	TURKEY CREEK - UNNAMED TRIBUTARY	DISSOLVED OXYGEN	Warm Water Aquatic Life	5A			3.05	Miles
GREAT LAKES	40500011004	DeKalb/Steuben	INJ01A4_T1005	DEETZ DITCH	BIOLOGICAL INTEGRITY	Warm Water Aquatic Life	5A			3.23	Miles
GREAT LAKES	40500011004	DeKalb/Steuben	INJ01A4_T1005	DEETZ DITCH	DISSOLVED OXYGEN	Warm Water Aquatic Life	5A			3.23	Miles
GREAT LAKES	40500011007	Steuben	INJ01A7_T1004	LAKE ARROWHEAD INLET	BIOLOGICAL INTEGRITY	Warm Water Aquatic Life	5A			1.99	Miles
GREAT LAKES	40500011007	Steuben	INJ01A7_T1005	LAKE ARROWHEAD INLET	BIOLOGICAL INTEGRITY	Warm Water Aquatic Life	5A			4.02	Miles
GREAT LAKES	40500011007	Steuben	INJ01A7_T1006	LAKE ARROWHEAD INLET	BIOLOGICAL INTEGRITY	Warm Water Aquatic Life	5A			0.88	Miles
GREAT LAKES	40500011007	Steuben	INJ01A7_T1007	OTTER LAKE INLET	BIOLOGICAL INTEGRITY	Warm Water Aquatic Life	5A			0.9	Miles
GREAT LAKES	40500011008	LaGrange	INJ01A8_T1002	INLET TO MUD LAKE	BIOLOGICAL INTEGRITY	Warm Water Aquatic Life	5A			2.16	Miles
GREAT LAKES	40500011008	LaGrange	INJ01A8_T1003	MUD LAKE INLET - UNNAMED TRIBUTARY	DISSOLVED OXYGEN	Warm Water Aquatic Life	5A			1.56	Miles
GREAT LAKES	40500011008	LaGrange	INJ01A8_T1010	LITTLE TURKEY LAKE INLET	BIOLOGICAL INTEGRITY	Warm Water Aquatic Life	5A			1.5	Miles
GREAT LAKES	40500011008	LaGrange	INJ01A8_T1010	LITTLE TURKEY LAKE INLET	DISSOLVED OXYGEN	Warm Water Aquatic Life	5A			1.5	Miles
GREAT LAKES	40500011009	Steuben	INJ01A9_02	PIGEON CREEK	BIOLOGICAL INTEGRITY	Warm Water Aquatic Life	5A			3.07	Miles
GREAT LAKES	40500011009	LaGrange/Steuben	INJ01A9_03	PIGEON CREEK	BIOLOGICAL INTEGRITY	Warm Water Aquatic Life	5A			2.13	Miles
GREAT LAKES	40500011009	LaGrange	INJ01A9_04	PIGEON CREEK	BIOLOGICAL INTEGRITY	Warm Water Aquatic Life	5A			4	Miles
GREAT LAKES	40500011009	LaGrange	INJ01A9_T1001	PIGEON CREEK - UNNAMED TRIBUTARY	ESCHERICHIA COLI (E. COLI)	Recreational Use (Human Health)	5A			6.95	Miles
GREAT LAKES	40500011009	LaGrange	INJ01A9_T1001A	PIGEON CREEK - UNNAMED TRIBUTARY	ESCHERICHIA COLI (E. COLI)	Recreational Use (Human Health)	5A			0.55	Miles
GREAT LAKES	40500011009	Steuben	INJ01A9_T1002	PIGEON CREEK - UNNAMED TRIBUTARY	BIOLOGICAL INTEGRITY	Warm Water Aquatic Life	5A			3.29	Miles
GREAT LAKES	40500011009	LaGrange/Steuben	INJ01A9_T1003	PIGEON CREEK - UNNAMED TRIBUTARY	BIOLOGICAL INTEGRITY	Warm Water Aquatic Life	5A			2.22	Miles
GREAT LAKES	40500011010	LaGrange	INJ01AA_04	PIGEON CREEK	ESCHERICHIA COLI (E. COLI)	Recreational Use (Human Health)	4A	MOVE (Cat5A to Cat4A) - Map verified that there is a previously approved TMDL for		0.61	Miles
GREAT LAKES	40500011010	LaGrange	INJ01AA_T1003	TURKEY CREEK	BIOLOGICAL INTEGRITY	Warm Water Aquatic Life	5A	MOVE (Cat4C to Cat5A) - Impairment moved from Category 4C to Category 5 based		8.19	Miles
GREAT LAKES	40500011101	LaGrange	INJ01B1_03	FLY CREEK, EAST	BIOLOGICAL INTEGRITY	Warm Water Aquatic Life	5A			0.3	Miles
GREAT LAKES	40500011101	LaGrange	INJ01B1_03	FLY CREEK, EAST	DISSOLVED OXYGEN	Warm Water Aquatic Life	5A			0.3	Miles
GREAT LAKES	40500011101	LaGrange	INJ01B1_03	FLY CREEK, EAST	ESCHERICHIA COLI (E. COLI)	Recreational Use (Human Health)	5A			0.3	Miles
GREAT LAKES	40500011101	LaGrange	INJ01B1_04	FLY CREEK, EAST	BIOLOGICAL INTEGRITY	Warm Water Aquatic Life	5A			6.87	Miles
GREAT LAKES	40500011101	LaGrange	INJ01B1_04	FLY CREEK, EAST	DISSOLVED OXYGEN	Warm Water Aquatic Life	5A			6.87	Miles
GREAT LAKES	40500011101	LaGrange	INJ01B1_04	FLY CREEK, EAST	ESCHERICHIA COLI (E. COLI)	Recreational Use (Human Health)	2	DELIST (Cat5A to Cat2) - Recent data indicates applicable water quality criteria are b		6.87	Miles
GREAT LAKES	40500011101	LaGrange	INJ01B1_05	FLY CREEK, EAST	BIOLOGICAL INTEGRITY	Warm Water Aquatic Life	5A			3.76	Miles
GREAT LAKES	40500011101	LaGrange	INJ01B1_05	FLY CREEK, EAST	DISSOLVED OXYGEN	Warm Water Aquatic Life	5A			3.76	Miles
GREAT LAKES	40500011101	LaGrange	INJ01B1_06	FLY CREEK, EAST	BIOLOGICAL INTEGRITY	Warm Water Aquatic Life	5A			0.41	Miles
GREAT LAKES	40500011101	LaGrange	INJ01B1_06	FLY CREEK, EAST	DISSOLVED OXYGEN	Warm Water Aquatic Life	5A			0.41	Miles
GREAT LAKES	40500011101	LaGrange	INJ01B1_06	FLY CREEK, EAST	ESCHERICHIA COLI (E. COLI)	Recreational Use (Human Health)	5A			0.41	Miles
GREAT LAKES	40500011101	LaGrange	INJ01B1_T1001	ROYER LAKE INLET	BIOLOGICAL INTEGRITY	Warm Water Aquatic Life	5A			3.88	Miles
GREAT LAKES	40500011101	LaGrange	INJ01B1_T1001	ROYER LAKE INLET	DISSOLVED OXYGEN	Warm Water Aquatic Life	5A			3.88	Miles
GREAT LAKES	40500011101	LaGrange	INJ01B1_T1001	ROYER LAKE INLET	ESCHERICHIA COLI (E. COLI)	Recreational Use (Human Health)	5A			3.88	Miles
GREAT LAKES	40500011101	LaGrange	INJ01B1_T1002	ROYER LAKE INLET	BIOLOGICAL INTEGRITY	Warm Water Aquatic Life	5A			3.49	Miles
GREAT LAKES	40500011101	LaGrange	INJ01B1_T1002	ROYER LAKE INLET	DISSOLVED OXYGEN	Warm Water Aquatic Life	5A			3.49	Miles
GREAT LAKES	40500011101	LaGrange	INJ01B1_T1002	ROYER LAKE INLET	ESCHERICHIA COLI (E. COLI)	Recreational Use (Human Health)	5A			3.49	Miles
GREAT LAKES	40500011101	LaGrange	INJ01B1_T1003	FISH LAKE INLET	BIOLOGICAL INTEGRITY	Warm Water Aquatic Life	5A			7.54	Miles
GREAT LAKES	40500011101	LaGrange	INJ01B1_T1003	FISH LAKE INLET	DISSOLVED OXYGEN	Warm Water Aquatic Life	5A			7.54	Miles
GREAT LAKES	40500011101	LaGrange	INJ01B1_T1003	FISH LAKE INLET	ESCHERICHIA COLI (E. COLI)	Recreational Use (Human Health)	5A			7.54	Miles
GREAT LAKES	40500011101	LaGrange	INJ01B1_T1004	STONER DITCH	BIOLOGICAL INTEGRITY	Warm Water Aquatic Life	5A			5.81	Miles
GREAT LAKES	40500011101	LaGrange	INJ01B1_T1004	STONER DITCH	DISSOLVED OXYGEN	Warm Water Aquatic Life	5A			5.81	Miles
GREAT LAKES	40500011102	LaGrange	INJ01B2_04	FLY CREEK	DISSOLVED OXYGEN	Warm Water Aquatic Life	5A			8.22	Miles
GREAT LAKES	40500011102	LaGrange	INJ01B2_07	FLY CREEK	DISSOLVED OXYGEN	Warm Water Aquatic Life	5A			2.92	Miles
GREAT LAKES	40500011102	LaGrange	INJ01B2_T1001	FLY CREEK	DISSOLVED OXYGEN	Warm Water Aquatic Life	5A			3.09	Miles
GREAT LAKES	40500011103	LaGrange	INJ01B3_01	PIGEON RIVER	BIOLOGICAL INTEGRITY	Warm Water Aquatic Life	5A			2.29	Miles
GREAT LAKES	40500011103	LaGrange	INJ01B3_03	PIGEON RIVER	BIOLOGICAL INTEGRITY	Warm Water Aquatic Life	5A			2.66	Miles
GREAT LAKES	40500011103	LaGrange	INJ01B3_T1008	CLINE LAKE INLET	ESCHERICHIA COLI (E. COLI)	Recreational Use (Human Health)	5A			0.22	Miles
GREAT LAKES	40500011103	LaGrange	INJ01B3_T1008A	WEIR LAKE INLET	ESCHERICHIA COLI (E. COLI)	Recreational Use (Human Health)	5A			0.91	Miles
GREAT LAKES	40500011104	LaGrange	INJ01B4_T1005	FLY CREEK	DISSOLVED OXYGEN	Warm Water Aquatic Life	5A			6.03	Miles
GREAT LAKES	40500011105	LaGrange	INJ01B5_02	PAGE DITCH	BIOLOGICAL INTEGRITY	Warm Water Aquatic Life	5A			2.1	Miles
GREAT LAKES	40500011105	LaGrange	INJ01B5_03	PAGE DITCH	BIOLOGICAL INTEGRITY	Warm Water Aquatic Life	5A			3.99	Miles
GREAT LAKES	40500011105	LaGrange	INJ01B5_04	PAGE DITCH	BIOLOGICAL INTEGRITY	Warm Water Aquatic Life	5A			2.2	Miles
GREAT LAKES	40500011105	LaGrange	INJ01B5_04	PAGE DITCH	NUTRIENTS	Warm Water Aquatic Life	5A	MOVE (Cat4C to Cat5A) - Impairment moved from Category 4C to Category 5 based		2.2	Miles
GREAT LAKES	40500011105	LaGrange	INJ01B5_T1002	PAGE DITCH - UNNAMED TRIBUTARY	BIOLOGICAL INTEGRITY	Warm Water Aquatic Life	5A			2.1	Miles
GREAT LAKES	40500011105	LaGrange	INJ01B5_T1003	TRUSDALE DITCH	BIOLOGICAL INTEGRITY	Warm Water Aquatic Life	5A			5.63	Miles
GREAT LAKES	40500011105	LaGrange	INJ01B5_T1005	COTTON LAKE DITCH	BIOLOGICAL INTEGRITY	Warm Water Aquatic Life	5A			4.45	Miles
GREAT LAKES	40500011105	LaGrange	INJ01B5_T1005	COTTON LAKE DITCH	ESCHERICHIA COLI (E. COLI)	Recreational Use (Human Health)	5A			4.45	Miles
GREAT LAKES	40500011106	LaGrange	INJ01B6_05	PIGEON RIVER	PCBS IN FISH TISSUE	Fish Consumption	5B			3.53	Miles
GREAT LAKES	40500011106	LaGrange	INJ01B6_06	PIGEON RIVER	PCBS IN FISH TISSUE	Fish Consumption	5B			2.52	Miles
GREAT LAKES	40500011106	LaGrange	INJ01B6_07	PIGEON RIVER	PCBS IN FISH TISSUE	Fish Consumption	5B			2.86	Miles

BASIN	HYDROLOGIC UNIT CODE		ASSESSMENT UNIT ID	ASSESSMENT UNIT NAME	PARAMETER	DESIGNATED USE	IR CATEGORY	2020 Changes - Public Notice Draft	2020 Changes -- Finalized Submittal	WATER SIZE	UNITS
GREAT LAKES	40500011106	LaGrange	INJ01B6_T1002	VAN NATTA DITCH	PCBS IN FISH TISSUE	Fish Consumption	5B			8.78	Miles
GREAT LAKES	40500011106	LaGrange	INJ01B6_T1005	SCOTT MILLPOND INLET	PCBS IN FISH TISSUE	Fish Consumption	5B			0.61	Miles
GREAT LAKES	40500011107	LaGrange	INJ01B7_01	PIGEON RIVER	BIOLOGICAL INTEGRITY	Warm Water Aquatic Life	5A			1.32	Miles
GREAT LAKES	40500011107	LaGrange	INJ01B7_01	PIGEON RIVER	ESCHERICHIA COLI (E. COLI)	Recreational Use (Human Health)	5A			1.32	Miles
GREAT LAKES	40500011107	Elkhart	INJ01B7_T1001A	FETCH DITCH - UNNAMED TRIBUTARY	BIOLOGICAL INTEGRITY	Warm Water Aquatic Life	5A			0.32	Miles
GREAT LAKES	40500011107	Elkhart	INJ01B7_T1001A	FETCH DITCH - UNNAMED TRIBUTARY	ESCHERICHIA COLI (E. COLI)	Recreational Use (Human Health)	5A			0.32	Miles
GREAT LAKES	40500011107	LaGrange	INJ01B7_T1001B	FETCH DITCH	BIOLOGICAL INTEGRITY	Warm Water Aquatic Life	5A			0.35	Miles
GREAT LAKES	40500011107	LaGrange	INJ01B7_T1001B	FETCH DITCH	ESCHERICHIA COLI (E. COLI)	Recreational Use (Human Health)	5A			0.35	Miles
GREAT LAKES	40500011107	Elkhart/LaGrange	INJ01B7_T1002	FETCH DITCH	BIOLOGICAL INTEGRITY	Warm Water Aquatic Life	5A			0.85	Miles
GREAT LAKES	40500011107	Elkhart/LaGrange	INJ01B7_T1003	FETCH DITCH	BIOLOGICAL INTEGRITY	Warm Water Aquatic Life	5A			8.29	Miles
GREAT LAKES	40500011201	LaGrange	INJ01C1_T1005	EMMA LAKE INLET	AMMONIA, UN-IONIZED	Warm Water Aquatic Life	5A			8.69	Miles
GREAT LAKES	40500011201	LaGrange	INJ01C1_T1005	EMMA LAKE INLET	BIOLOGICAL INTEGRITY	Warm Water Aquatic Life	5A			8.69	Miles
GREAT LAKES	40500011202	LaGrange	INJ01C2_T1002	LITTLE ELKHART RIVER - UNNAMED TRIBUTARY	BIOLOGICAL INTEGRITY	Warm Water Aquatic Life	5A			5.04	Miles
GREAT LAKES	40500011202	LaGrange	INJ01C2_T1002	LITTLE ELKHART RIVER - UNNAMED TRIBUTARY	DISSOLVED OXYGEN	Warm Water Aquatic Life	5A			5.04	Miles
GREAT LAKES	40500011202	LaGrange	INJ01C2_T1002	LITTLE ELKHART RIVER - UNNAMED TRIBUTARY	ESCHERICHIA COLI (E. COLI)	Recreational Use (Human Health)	5A			5.04	Miles
GREAT LAKES	40500011202	LaGrange	INJ01C2_T1003A	LITTLE ELKHART RIVER - UNNAMED TRIBUTARY	BIOLOGICAL INTEGRITY	Warm Water Aquatic Life	5A			2.61	Miles
GREAT LAKES	40500011202	LaGrange	INJ01C2_T1003A	LITTLE ELKHART RIVER - UNNAMED TRIBUTARY	DISSOLVED OXYGEN	Warm Water Aquatic Life	5A			2.61	Miles
GREAT LAKES	40500011202	LaGrange	INJ01C2_T1003A	LITTLE ELKHART RIVER - UNNAMED TRIBUTARY	ESCHERICHIA COLI (E. COLI)	Recreational Use (Human Health)	5A			2.61	Miles
GREAT LAKES	40500011204	Elkhart/LaGrange	INJ01C4_05	LITTLE ELKHART RIVER	ESCHERICHIA COLI (E. COLI)	Recreational Use (Human Health)	5A			8.31	Miles
GREAT LAKES	40500011204	Elkhart	INJ01C4_06	LITTLE ELKHART RIVER	ESCHERICHIA COLI (E. COLI)	Recreational Use (Human Health)	5A			2.5	Miles
GREAT LAKES	40500011204	Elkhart	INJ01C4_07	LITTLE ELKHART RIVER	ESCHERICHIA COLI (E. COLI)	Recreational Use (Human Health)	5A			2.52	Miles
GREAT LAKES	40500011204	Elkhart	INJ01C4_08	LITTLE ELKHART RIVER	ESCHERICHIA COLI (E. COLI)	Recreational Use (Human Health)	5A			0.98	Miles
GREAT LAKES	40500011204	Elkhart	INJ01C4_09	LITTLE ELKHART RIVER	ESCHERICHIA COLI (E. COLI)	Recreational Use (Human Health)	5A			0.08	Miles
GREAT LAKES	40500011204	LaGrange	INJ01C4_T1008	HAARER DITCH	ESCHERICHIA COLI (E. COLI)	Recreational Use (Human Health)	5A			4	Miles
GREAT LAKES	40500011204	Elkhart	INJ01C4_T1009	LITTLE ELKHART RIVER - UNNAMED TRIBUTARY	ESCHERICHIA COLI (E. COLI)	Recreational Use (Human Health)	5A			2.25	Miles
GREAT LAKES	40500011204	Elkhart	INJ01C4_T1010	LITTLE ELKHART RIVER - UNNAMED TRIBUTARY	ESCHERICHIA COLI (E. COLI)	Recreational Use (Human Health)	5A			2.3	Miles
GREAT LAKES	40500011205	Elkhart	INJ01C5_04	LITTLE ELKHART RIVER	BIOLOGICAL INTEGRITY	Warm Water Aquatic Life	5A			10.08	Miles
GREAT LAKES	40500011205	Elkhart	INJ01C5_04	LITTLE ELKHART RIVER	ESCHERICHIA COLI (E. COLI)	Recreational Use (Human Health)	5A			10.08	Miles
GREAT LAKES	40500011205	Elkhart	INJ01C5_05	LITTLE ELKHART RIVER	BIOLOGICAL INTEGRITY	Warm Water Aquatic Life	5A			5.49	Miles
GREAT LAKES	40500011205	Elkhart	INJ01C5_05	LITTLE ELKHART RIVER	ESCHERICHIA COLI (E. COLI)	Recreational Use (Human Health)	5A			5.49	Miles
GREAT LAKES	40500011305	Elkhart	INJ01D5_01	ST. JOSEPH RIVER	BIOLOGICAL INTEGRITY	Warm Water Aquatic Life	5A			4.83	Miles
GREAT LAKES	40500011305	Elkhart	INJ01D5_01	ST. JOSEPH RIVER	PCBS IN FISH TISSUE	Fish Consumption	5B			4.83	Miles
GREAT LAKES	40500011403	Elkhart	INJ01E3_01	CHRISTIANA CREEK	PCBS IN FISH TISSUE	Fish Consumption	5B			8.34	Miles
GREAT LAKES	40500011505	Noble	INJ01F5_02	ELKHART RIVER, MIDDLE BRANCH	BIOLOGICAL INTEGRITY	Warm Water Aquatic Life	5A			4.71	Miles
GREAT LAKES	40500011505	Noble	INJ01F5_02	ELKHART RIVER, MIDDLE BRANCH	DISSOLVED OXYGEN	Warm Water Aquatic Life	5A			4.71	Miles
GREAT LAKES	40500011505	Noble	INJ01F5_02	ELKHART RIVER, MIDDLE BRANCH	ESCHERICHIA COLI (E. COLI)	Recreational Use (Human Health)	5A			4.71	Miles
GREAT LAKES	40500011505	Noble	INJ01F5_03	ELKHART RIVER, MIDDLE BRANCH	BIOLOGICAL INTEGRITY	Warm Water Aquatic Life	5A			2.09	Miles
GREAT LAKES	40500011505	Noble	INJ01F5_03	ELKHART RIVER, MIDDLE BRANCH	DISSOLVED OXYGEN	Warm Water Aquatic Life	5A			2.09	Miles
GREAT LAKES	40500011505	Noble	INJ01F5_03	ELKHART RIVER, MIDDLE BRANCH	ESCHERICHIA COLI (E. COLI)	Recreational Use (Human Health)	5A			2.09	Miles
GREAT LAKES	40500011506	Noble	INJ01F6_T1010	GRETZINGER DITCH	BIOLOGICAL INTEGRITY	Warm Water Aquatic Life	5A			11.35	Miles
GREAT LAKES	40500011506	Noble	INJ01F6_T1010	GRETZINGER DITCH	ESCHERICHIA COLI (E. COLI)	Recreational Use (Human Health)	5A			11.35	Miles
GREAT LAKES	40500011506	Noble	INJ01F6_T1010A	GRETZINGER DITCH	BIOLOGICAL INTEGRITY	Warm Water Aquatic Life	5A			0.61	Miles
GREAT LAKES	40500011506	Noble	INJ01F6_T1010A	GRETZINGER DITCH	ESCHERICHIA COLI (E. COLI)	Recreational Use (Human Health)	5A			0.61	Miles
GREAT LAKES	40500011507	Noble	INJ01F7_02	ELKHART RIVER, NORTH BRANCH	ESCHERICHIA COLI (E. COLI)	Recreational Use (Human Health)	5A			4.29	Miles
GREAT LAKES	40500011507	Noble	INJ01F7_03	ELKHART RIVER, NORTH BRANCH	ESCHERICHIA COLI (E. COLI)	Recreational Use (Human Health)	5A			2	Miles
GREAT LAKES	40500011507	Noble	INJ01F7_T1001	ELKHART RIVER, NORTH BRANCH - UNNAMED TR	ESCHERICHIA COLI (E. COLI)	Recreational Use (Human Health)	5A			1.72	Miles
GREAT LAKES	40500011507	Noble	INJ01F7_T1002	BOYD DITCH	ESCHERICHIA COLI (E. COLI)	Recreational Use (Human Health)	5A			3.39	Miles
GREAT LAKES	40500011602	Noble	INJ01G2_02	CARROL CREEK	BIOLOGICAL INTEGRITY	Warm Water Aquatic Life	5A			2.37	Miles
GREAT LAKES	40500011602	Noble	INJ01G2_02	CARROL CREEK	ESCHERICHIA COLI (E. COLI)	Recreational Use (Human Health)	5A			2.37	Miles
GREAT LAKES	40500011602	Noble	INJ01G2_03	CARROL CREEK	BIOLOGICAL INTEGRITY	Warm Water Aquatic Life	5A			1.35	Miles
GREAT LAKES	40500011602	Noble	INJ01G2_03	CARROL CREEK	ESCHERICHIA COLI (E. COLI)	Recreational Use (Human Health)	5A			1.35	Miles
GREAT LAKES	40500011602	Noble	INJ01G2_T1006	CUB LAKE INLET	BIOLOGICAL INTEGRITY	Warm Water Aquatic Life	5A			0.67	Miles
GREAT LAKES	40500011602	Noble	INJ01G2_T1006	CUB LAKE INLET	ESCHERICHIA COLI (E. COLI)	Recreational Use (Human Health)	5A			0.67	Miles
GREAT LAKES	40500011602	Noble	INJ01G2_T1007	CARROL CREEK - UNNAMED TRIBUTARY	BIOLOGICAL INTEGRITY	Warm Water Aquatic Life	5A			1.05	Miles
GREAT LAKES	40500011602	Noble	INJ01G2_T1007	CARROL CREEK - UNNAMED TRIBUTARY	ESCHERICHIA COLI (E. COLI)	Recreational Use (Human Health)	5A			1.05	Miles
GREAT LAKES	40500011602	Noble	INJ01G2_T1010	DEEP LAKE OUTLET	BIOLOGICAL INTEGRITY	Warm Water Aquatic Life	5A			0.48	Miles
GREAT LAKES	40500011602	Noble	INJ01G2_T1010	DEEP LAKE OUTLET	ESCHERICHIA COLI (E. COLI)	Recreational Use (Human Health)	5A			0.48	Miles
GREAT LAKES	40500011602	Noble	INJ01G2_T1010A	DEEP LAKE INLET	BIOLOGICAL INTEGRITY	Warm Water Aquatic Life	5A			0.33	Miles
GREAT LAKES	40500011602	Noble	INJ01G2_T1010A	DEEP LAKE INLET	ESCHERICHIA COLI (E. COLI)	Recreational Use (Human Health)	5A			0.33	Miles
GREAT LAKES	40500011603	Noble	INJ01G3_02	CROFT DITCH	ESCHERICHIA COLI (E. COLI)	Recreational Use (Human Health)	5A			4.81	Miles
GREAT LAKES	40500011603	Noble	INJ01G3_03	CROFT DITCH	ESCHERICHIA COLI (E. COLI)	Recreational Use (Human Health)	5A			0.74	Miles
GREAT LAKES	40500011603	Noble	INJ01G3_04	CROFT DITCH	ESCHERICHIA COLI (E. COLI)	Recreational Use (Human Health)	5A			0.67	Miles
GREAT LAKES	40500011603	Noble	INJ01G3_T1001	RIMMELL BRANCH	BIOLOGICAL INTEGRITY	Warm Water Aquatic Life	5A			10.84	Miles
GREAT LAKES	40500011603	Noble	INJ01G3_T1001	RIMMELL BRANCH	ESCHERICHIA COLI (E. COLI)	Recreational Use (Human Health)	5A			10.84	Miles
GREAT LAKES	40500011604	Noble	INJ01G4_04	ELKHART RIVER, SOUTH BRANCH	BIOLOGICAL INTEGRITY	Warm Water Aquatic Life	5A			2.05	Miles

BASIN	HYDROLOGIC UNIT CODE		ASSESSMENT UNIT ID	ASSESSMENT UNIT NAME	PARAMETER	DESIGNATED USE	IR CATEGORY	2020 Changes - Public Notice Draft	2020 Changes -- Finalized Submittal	WATER SIZE	UNITS
GREAT LAKES	40500011604	Noble	INJ01G4_04	ELKHART RIVER, SOUTH BRANCH	ESCHERICHIA COLI (E. COLI)	Recreational Use (Human Health)	5A			2.05	Miles
GREAT LAKES	40500011604	Noble	INJ01G4_05	ELKHART RIVER, SOUTH BRANCH	BIOLOGICAL INTEGRITY	Warm Water Aquatic Life	5A			0.55	Miles
GREAT LAKES	40500011604	Noble	INJ01G4_05	ELKHART RIVER, SOUTH BRANCH	ESCHERICHIA COLI (E. COLI)	Recreational Use (Human Health)	5A			0.55	Miles
GREAT LAKES	40500011605	Noble	INJ01G5_02	ELKHART RIVER, SOUTH BRANCH	ESCHERICHIA COLI (E. COLI)	Recreational Use (Human Health)	5A			4.92	Miles
GREAT LAKES	40500011605	Noble	INJ01G5_03	ELKHART RIVER, SOUTH BRANCH	ESCHERICHIA COLI (E. COLI)	Recreational Use (Human Health)	5A			10.26	Miles
GREAT LAKES	40500011605	Noble	INJ01G5_04	ELKHART RIVER, SOUTH BRANCH	ESCHERICHIA COLI (E. COLI)	Recreational Use (Human Health)	5A			5.81	Miles
GREAT LAKES	40500011605	Noble	INJ01G5_T1004	ELKHART RIVER, SOUTH BRANCH	ESCHERICHIA COLI (E. COLI)	Recreational Use (Human Health)	5A			4.8	Miles
GREAT LAKES	40500011704	Kosciusko	INJ01H4_02	TURKEY CREEK	ESCHERICHIA COLI (E. COLI)	Recreational Use (Human Health)	5A			1.33	Miles
GREAT LAKES	40500011704	Elkhart/Kosciusko	INJ01H4_03	TURKEY CREEK	ESCHERICHIA COLI (E. COLI)	Recreational Use (Human Health)	5A			8.86	Miles
GREAT LAKES	40500011704	Kosciusko	INJ01H4_04	TURKEY CREEK	ESCHERICHIA COLI (E. COLI)	Recreational Use (Human Health)	5A			1.15	Miles
GREAT LAKES	40500011704	Kosciusko	INJ01H4_T1003	HOOPINGARNER DITCH	ESCHERICHIA COLI (E. COLI)	Recreational Use (Human Health)	5A			3.93	Miles
GREAT LAKES	40500011704	Kosciusko	INJ01H4_T1004	SKINNER DITCH	ESCHERICHIA COLI (E. COLI)	Recreational Use (Human Health)	5A			8.19	Miles
GREAT LAKES	40500011704	Kosciusko	INJ01H4_T1005	SKINNER DITCH	ESCHERICHIA COLI (E. COLI)	Recreational Use (Human Health)	5A			0.59	Miles
GREAT LAKES	40500011704	Elkhart/Kosciusko	INJ01H4_T1006	TURKEY CREEK- UNNAMED TRIBUTARY	ESCHERICHIA COLI (E. COLI)	Recreational Use (Human Health)	5A			3.1	Miles
GREAT LAKES	40500011705	Kosciusko	INJ01H5_02	TURKEY CREEK	BIOLOGICAL INTEGRITY	Warm Water Aquatic Life	5A			0.8	Miles
GREAT LAKES	40500011705	Kosciusko	INJ01H5_02	TURKEY CREEK	ESCHERICHIA COLI (E. COLI)	Recreational Use (Human Health)	5A			0.8	Miles
GREAT LAKES	40500011705	Kosciusko	INJ01H5_03	TURKEY CREEK	BIOLOGICAL INTEGRITY	Warm Water Aquatic Life	5A			0.76	Miles
GREAT LAKES	40500011705	Kosciusko	INJ01H5_03	TURKEY CREEK	ESCHERICHIA COLI (E. COLI)	Recreational Use (Human Health)	5A			0.76	Miles
GREAT LAKES	40500011706	Elkhart	INJ01H6_03	BERLIN COURT DITCH	DISSOLVED OXYGEN	Warm Water Aquatic Life	5A			5.54	Miles
GREAT LAKES	40500011706	Elkhart	INJ01H6_03	BERLIN COURT DITCH	ESCHERICHIA COLI (E. COLI)	Recreational Use (Human Health)	5A			5.54	Miles
GREAT LAKES	40500011706	Elkhart	INJ01H6_03	BERLIN COURT DITCH	NUTRIENTS	Warm Water Aquatic Life	5A			5.54	Miles
GREAT LAKES	40500011706	Elkhart	INJ01H6_04	BERLIN COURT DITCH (LTD)	DISSOLVED OXYGEN	Warm Water Aquatic Life	5A			2.23	Miles
GREAT LAKES	40500011706	Elkhart	INJ01H6_04	BERLIN COURT DITCH (LTD)	ESCHERICHIA COLI (E. COLI)	Recreational Use (Human Health)	5A			2.23	Miles
GREAT LAKES	40500011706	Elkhart	INJ01H6_04	BERLIN COURT DITCH (LTD)	NUTRIENTS	Warm Water Aquatic Life	5A			2.23	Miles
GREAT LAKES	40500011707	Kosciusko	INJ01H7_05	TURKEY CREEK	ESCHERICHIA COLI (E. COLI)	Recreational Use (Human Health)	5A			0.25	Miles
GREAT LAKES	40500011707	Kosciusko	INJ01H7_06	TURKEY CREEK	ESCHERICHIA COLI (E. COLI)	Recreational Use (Human Health)	5A			0.83	Miles
GREAT LAKES	40500011707	Kosciusko	INJ01H7_07	TURKEY CREEK	ESCHERICHIA COLI (E. COLI)	Recreational Use (Human Health)	5A			0.8	Miles
GREAT LAKES	40500011707	Kosciusko	INJ01H7_T1005	OMAR-NEFF DITCH	BIOLOGICAL INTEGRITY	Warm Water Aquatic Life	5A			16.76	Miles
GREAT LAKES	40500011707	Kosciusko	INJ01H7_T1005	OMAR-NEFF DITCH	ESCHERICHIA COLI (E. COLI)	Recreational Use (Human Health)	5A			16.76	Miles
GREAT LAKES	40500011708	Elkhart/Kosciusko	INJ01H8_02	TURKEY CREEK	ESCHERICHIA COLI (E. COLI)	Recreational Use (Human Health)	5A			6.13	Miles
GREAT LAKES	40500011708	Elkhart	INJ01H8_03	TURKEY CREEK	ESCHERICHIA COLI (E. COLI)	Recreational Use (Human Health)	5A			5.61	Miles
GREAT LAKES	40500011708	Elkhart	INJ01H8_T1003	DAUSMAN DITCH	BIOLOGICAL INTEGRITY	Warm Water Aquatic Life	5A			15.01	Miles
GREAT LAKES	40500011708	Elkhart	INJ01H8_T1005	KIEFFER DITCH	BIOLOGICAL INTEGRITY	Warm Water Aquatic Life	5A	MOVE (Cat4C to Cat5A) - Impairment moved from Category 4C to Category 5 based		8.51	Miles
GREAT LAKES	40500011708	Elkhart	INJ01H8_T1005	KIEFFER DITCH	ESCHERICHIA COLI (E. COLI)	Recreational Use (Human Health)	5A	ADDN (Cat3 to Cat5A) - Recent data indicates impairment.		8.51	Miles
GREAT LAKES	40500011709	Elkhart	INJ01H9_02	TURKEY CREEK	ESCHERICHIA COLI (E. COLI)	Recreational Use (Human Health)	5A			4.61	Miles
GREAT LAKES	40500011709	Elkhart	INJ01H9_03	TURKEY CREEK	ESCHERICHIA COLI (E. COLI)	Recreational Use (Human Health)	5A			6.24	Miles
GREAT LAKES	40500011801	Elkhart	INJ01I1_01	STONY CREEK	BIOLOGICAL INTEGRITY	Warm Water Aquatic Life	5A	MOVE (Cat4C to Cat5A) - Impairment moved from Category 4C to Category 5 based		3.68	Miles
GREAT LAKES	40500011801	Elkhart	INJ01I1_01	STONY CREEK	ESCHERICHIA COLI (E. COLI)	Recreational Use (Human Health)	5A			3.68	Miles
GREAT LAKES	40500011801	Elkhart	INJ01I1_02	STONY CREEK	ESCHERICHIA COLI (E. COLI)	Recreational Use (Human Health)	5A			1.95	Miles
GREAT LAKES	40500011801	Elkhart/St. Joseph	INJ01I1_T1001	MCALLISTER DITCH	ESCHERICHIA COLI (E. COLI)	Recreational Use (Human Health)	5A			9.25	Miles
GREAT LAKES	40500011801	Elkhart	INJ01I1_T1002	MCALLISTER DITCH - UNNAMED TRIBUTARY	ESCHERICHIA COLI (E. COLI)	Recreational Use (Human Health)	5A			1.87	Miles
GREAT LAKES	40500011801	Elkhart	INJ01I1_T1002A	FISH LAKE INLET	ESCHERICHIA COLI (E. COLI)	Recreational Use (Human Health)	5A			0.33	Miles
GREAT LAKES	40500011802	Noble	INJ01I2_01	ELKHART RIVER	ESCHERICHIA COLI (E. COLI)	Recreational Use (Human Health)	5A			4.54	Miles
GREAT LAKES	40500011802	Noble	INJ01I2_02	ELKHART RIVER	ESCHERICHIA COLI (E. COLI)	Recreational Use (Human Health)	5A			2.2	Miles
GREAT LAKES	40500011802	Elkhart/Noble	INJ01I2_03	ELKHART RIVER	ESCHERICHIA COLI (E. COLI)	Recreational Use (Human Health)	5A			12.31	Miles
GREAT LAKES	40500011802	Noble	INJ01I2_T1004	ELKHART RIVER - UNNAMED TRIBUTARY	ESCHERICHIA COLI (E. COLI)	Recreational Use (Human Health)	5A			1.89	Miles
GREAT LAKES	40500011803	Noble	INJ01I3_01	SOLOMON CREEK	BIOLOGICAL INTEGRITY	Warm Water Aquatic Life	5A			6.59	Miles
GREAT LAKES	40500011803	Noble	INJ01I3_01	SOLOMON CREEK	ESCHERICHIA COLI (E. COLI)	Recreational Use (Human Health)	5A			6.59	Miles
GREAT LAKES	40500011803	Elkhart/Noble	INJ01I3_02	SOLOMON CREEK	BIOLOGICAL INTEGRITY	Warm Water Aquatic Life	5A			8.66	Miles
GREAT LAKES	40500011803	Elkhart/Noble	INJ01I3_02	SOLOMON CREEK	ESCHERICHIA COLI (E. COLI)	Recreational Use (Human Health)	5A			8.66	Miles
GREAT LAKES	40500011803	Noble	INJ01I3_T1001	IDEN BRANCH	ESCHERICHIA COLI (E. COLI)	Recreational Use (Human Health)	5A			2.94	Miles
GREAT LAKES	40500011804	Elkhart	INJ01I4_02	SOLOMON CREEK	ESCHERICHIA COLI (E. COLI)	Recreational Use (Human Health)	5A			5.29	Miles
GREAT LAKES	40500011804	Elkhart	INJ01I4_03	SOLOMON CREEK	ESCHERICHIA COLI (E. COLI)	Recreational Use (Human Health)	5A			2.47	Miles
GREAT LAKES	40500011804	Noble	INJ01I4_T1005	CROMWELL DITCH	BIOLOGICAL INTEGRITY	Warm Water Aquatic Life	5A			3.48	Miles
GREAT LAKES	40500011804	Noble	INJ01I4_T1005	CROMWELL DITCH	CHLORIDE	Warm Water Aquatic Life	5A			3.48	Miles
GREAT LAKES	40500011804	Noble	INJ01I4_T1005	CROMWELL DITCH	DISSOLVED OXYGEN	Warm Water Aquatic Life	5A			3.48	Miles
GREAT LAKES	40500011804	Noble	INJ01I4_T1005	CROMWELL DITCH	ESCHERICHIA COLI (E. COLI)	Recreational Use (Human Health)	5A			3.48	Miles
GREAT LAKES	40500011804	Noble	INJ01I4_T1005	CROMWELL DITCH	NUTRIENTS	Warm Water Aquatic Life	5A			3.48	Miles
GREAT LAKES	40500011804	Elkhart/Kosciusko/Noble	INJ01I4_T1006	CROMWELL DITCH	BIOLOGICAL INTEGRITY	Warm Water Aquatic Life	5A			6.69	Miles
GREAT LAKES	40500011804	Elkhart/Kosciusko/Noble	INJ01I4_T1006	CROMWELL DITCH	CHLORIDE	Warm Water Aquatic Life	5A			6.69	Miles
GREAT LAKES	40500011804	Elkhart/Kosciusko/Noble	INJ01I4_T1006	CROMWELL DITCH	DISSOLVED OXYGEN	Warm Water Aquatic Life	5A			6.69	Miles
GREAT LAKES	40500011804	Elkhart/Kosciusko/Noble	INJ01I4_T1006	CROMWELL DITCH	ESCHERICHIA COLI (E. COLI)	Recreational Use (Human Health)	5A			6.69	Miles
GREAT LAKES	40500011804	Elkhart/Kosciusko/Noble	INJ01I4_T1006	CROMWELL DITCH	NUTRIENTS	Warm Water Aquatic Life	5A			6.69	Miles
GREAT LAKES	40500011805	Elkhart	INJ01I5_01	ELKHART RIVER	ESCHERICHIA COLI (E. COLI)	Recreational Use (Human Health)	5A			7.76	Miles
GREAT LAKES	40500011805	Elkhart	INJ01I5_02	ELKHART RIVER	ESCHERICHIA COLI (E. COLI)	Recreational Use (Human Health)	5A			6.41	Miles

BASIN	HYDROLOGIC UNIT CODE		ASSESSMENT UNIT ID	ASSESSMENT UNIT NAME	PARAMETER	DESIGNATED USE	IR CATEGORY	2020 Changes - Public Notice Draft	2020 Changes -- Finalized Submittal	WATER SIZE	UNITS
GREAT LAKES	40500011805	Elkhart	INJ01I5_03	ELKHART RIVER	BIOLOGICAL INTEGRITY	Warm Water Aquatic Life	5A	MOVE (Cat4C to Cat5A) - Impairment moved from Category 4C to Category 5 based		2.86	Miles
GREAT LAKES	40500011805	Elkhart	INJ01I5_03	ELKHART RIVER	ESCHERICHIA COLI (E. COLI)	Recreational Use (Human Health)	5A			2.86	Miles
GREAT LAKES	40500011805	Elkhart	INJ01I5_04	ELKHART RIVER	ESCHERICHIA COLI (E. COLI)	Recreational Use (Human Health)	5A			4.32	Miles
GREAT LAKES	40500011805	Elkhart	INJ01I5_T1001	LONG DITCH	ESCHERICHIA COLI (E. COLI)	Recreational Use (Human Health)	5A			3.55	Miles
GREAT LAKES	40500011805	Elkhart	INJ01I5_T1004	ELKHART RIVER HYDRAULIC CANAL	BIOLOGICAL INTEGRITY	Warm Water Aquatic Life	5A	MOVE (Cat4C to Cat5A) - Impairment moved from Category 4C to Category 5 based		2.25	Miles
GREAT LAKES	40500011805	Elkhart	INJ01I5_T1004	ELKHART RIVER HYDRAULIC CANAL	ESCHERICHIA COLI (E. COLI)	Recreational Use (Human Health)	5A			2.25	Miles
GREAT LAKES	40500011805	Elkhart	INJ01I5_T1006	ELKHART RIVER - UNNAMED TRIBUTARY	ESCHERICHIA COLI (E. COLI)	Recreational Use (Human Health)	5A			1.12	Miles
GREAT LAKES	40500011901	Elkhart	INJ01J1_04	ROCK RUN CREEK	ESCHERICHIA COLI (E. COLI)	Recreational Use (Human Health)	5A			5.78	Miles
GREAT LAKES	40500011901	Elkhart	INJ01J1_05	ROCK RUN CREEK	ESCHERICHIA COLI (E. COLI)	Recreational Use (Human Health)	5A			3.46	Miles
GREAT LAKES	40500011901	Elkhart	INJ01J1_T1005	ROCK RUN CREEK - UNNAMED TRIBUTARY	ESCHERICHIA COLI (E. COLI)	Recreational Use (Human Health)	5A			5.91	Miles
GREAT LAKES	40500011901	Elkhart	INJ01J1_T1006	ROCK RUN CREEK - UNNAMED TRIBUTARY	ESCHERICHIA COLI (E. COLI)	Recreational Use (Human Health)	5A			3.32	Miles
GREAT LAKES	40500011902	Elkhart	INJ01J2_06	ROCK RUN CREEK	ESCHERICHIA COLI (E. COLI)	Recreational Use (Human Health)	5A			1.35	Miles
GREAT LAKES	40500011902	Elkhart	INJ01J2_07	ROCK RUN CREEK	ESCHERICHIA COLI (E. COLI)	Recreational Use (Human Health)	5A			0.48	Miles
GREAT LAKES	40500011902	Elkhart	INJ01J2_08	ROCK RUN CREEK	ESCHERICHIA COLI (E. COLI)	Recreational Use (Human Health)	5A			3.41	Miles
GREAT LAKES	40500011902	Elkhart	INJ01J2_T1013	ROCK RUN CREEK - UNNAMED TRIBUTARY	ESCHERICHIA COLI (E. COLI)	Recreational Use (Human Health)	5A			1.55	Miles
GREAT LAKES	40500011902	Elkhart	INJ01J2_T1014	ROCK RUN CREEK - UNNAMED TRIBUTARY	ESCHERICHIA COLI (E. COLI)	Recreational Use (Human Health)	5A			1.61	Miles
GREAT LAKES	40500011903	Elkhart	INJ01J3_T1004	OWL CREEK	BIOLOGICAL INTEGRITY	Warm Water Aquatic Life	5A	MOVE (Cat4C to Cat5A) - Impairment moved from Category 4C to Category 5 based		5.05	Miles
GREAT LAKES	40500011903	Elkhart	INJ01J3_T1004	OWL CREEK	ESCHERICHIA COLI (E. COLI)	Recreational Use (Human Health)	5A	ADDN (Cat3 to Cat5A) - Recent data indicates impairment.		5.05	Miles
GREAT LAKES	40500011904	Elkhart	INJ01J4_03	ELKHART RIVER	ESCHERICHIA COLI (E. COLI)	Recreational Use (Human Health)	5A			3.72	Miles
GREAT LAKES	40500011904	Elkhart	INJ01J4_03	ELKHART RIVER	PCBS IN FISH TISSUE	Fish Consumption	5B			3.72	Miles
GREAT LAKES	40500011904	Elkhart	INJ01J4_04	ELKHART RIVER	ESCHERICHIA COLI (E. COLI)	Recreational Use (Human Health)	5A			0.99	Miles
GREAT LAKES	40500011904	Elkhart	INJ01J4_05	ELKHART RIVER	ESCHERICHIA COLI (E. COLI)	Recreational Use (Human Health)	5A			0.43	Miles
GREAT LAKES	40500011904	Elkhart	INJ01J4_08	ELKHART RIVER	ESCHERICHIA COLI (E. COLI)	Recreational Use (Human Health)	5A	ADDN (Cat1 to Cat5A) - Recent data indicates impairment.		1.46	Miles
GREAT LAKES	40500011904	Elkhart	INJ01J4_09	ELKHART RIVER	ESCHERICHIA COLI (E. COLI)	Recreational Use (Human Health)	5A			4.72	Miles
GREAT LAKES	40500011904	Elkhart	INJ01J4_09	ELKHART RIVER	PCBS IN FISH TISSUE	Fish Consumption	5B			4.72	Miles
GREAT LAKES	40500011904	Elkhart	INJ01J4_10	ELKHART RIVER	ESCHERICHIA COLI (E. COLI)	Recreational Use (Human Health)	5A			0.57	Miles
GREAT LAKES	40500011904	Elkhart	INJ01J4_10	ELKHART RIVER	PCBS IN FISH TISSUE	Fish Consumption	5B			0.57	Miles
GREAT LAKES	40500011904	Elkhart	INJ01J4_T1005	ELKHART RIVER - UNNAMED TRIBUTARY	ESCHERICHIA COLI (E. COLI)	Recreational Use (Human Health)	5A			7.33	Miles
GREAT LAKES	40500011904	Elkhart	INJ01J4_T1006	ELKHART RIVER HYDRAULIC CANAL	ESCHERICHIA COLI (E. COLI)	Recreational Use (Human Health)	5A			2.19	Miles
GREAT LAKES	40500012001	Elkhart	INJ01K1_02	SAINT JOSEPH RIVER	PCBS IN FISH TISSUE	Fish Consumption	5B			1.48	Miles
GREAT LAKES	40500012001	Elkhart	INJ01K1_03	SAINT JOSEPH RIVER	PCBS IN FISH TISSUE	Fish Consumption	5B			1.81	Miles
GREAT LAKES	40500012002	Elkhart	INJ01K2_03	PINE CREEK	ESCHERICHIA COLI (E. COLI)	Recreational Use (Human Health)	5A			3.94	Miles
GREAT LAKES	40500012002	Elkhart	INJ01K2_04	PINE CREEK	ESCHERICHIA COLI (E. COLI)	Recreational Use (Human Health)	5A			2.02	Miles
GREAT LAKES	40500012002	Elkhart	INJ01K2_05	PINE CREEK	ESCHERICHIA COLI (E. COLI)	Recreational Use (Human Health)	5A			8.75	Miles
GREAT LAKES	40500012002	Elkhart	INJ01K2_T1005	NORTH BRANCH PINE CREEK	ESCHERICHIA COLI (E. COLI)	Recreational Use (Human Health)	5A			11.32	Miles
GREAT LAKES	40500012002	Elkhart	INJ01K2_T1006	SOUTH BRANCH PINE CREEK	ESCHERICHIA COLI (E. COLI)	Recreational Use (Human Health)	5A			4.87	Miles
GREAT LAKES	40500012002	Elkhart	INJ01K2_T1007	PINE CREEK - UNNAMED TRIBUTARY	ESCHERICHIA COLI (E. COLI)	Recreational Use (Human Health)	5A			1.85	Miles
GREAT LAKES	40500012002	Elkhart	INJ01K2_T1008	PINE CREEK - UNNAMED TRIBUTARY	ESCHERICHIA COLI (E. COLI)	Recreational Use (Human Health)	5A			1.38	Miles
GREAT LAKES	40500012002	Elkhart	INJ01K2_T1008A	PINE CREEK - UNNAMED TRIBUTARY	ESCHERICHIA COLI (E. COLI)	Recreational Use (Human Health)	5A			0.53	Miles
GREAT LAKES	40500012002	Elkhart	INJ01K2_T1009	INDIAN CREEK	BIOLOGICAL INTEGRITY	Warm Water Aquatic Life	5A	MOVE (Cat4C to Cat5A) - Impairment moved from Category 4C to Category 5 based		2.23	Miles
GREAT LAKES	40500012002	Elkhart	INJ01K2_T1009	INDIAN CREEK	ESCHERICHIA COLI (E. COLI)	Recreational Use (Human Health)	5A			2.23	Miles
GREAT LAKES	40500012002	Elkhart	INJ01K2_T1010	INDIAN CREEK	ESCHERICHIA COLI (E. COLI)	Recreational Use (Human Health)	5A			2.45	Miles
GREAT LAKES	40500012004	Elkhart	INJ01K4_04	SAINT JOSEPH RIVER	BIOLOGICAL INTEGRITY	Warm Water Aquatic Life	5A			1.16	Miles
GREAT LAKES	40500012004	Elkhart	INJ01K4_04	SAINT JOSEPH RIVER	PCBS IN FISH TISSUE	Fish Consumption	5B			1.16	Miles
GREAT LAKES	40500012004	Elkhart	INJ01K4_05	SAINT JOSEPH RIVER	BIOLOGICAL INTEGRITY	Warm Water Aquatic Life	5A			2.29	Miles
GREAT LAKES	40500012004	Elkhart	INJ01K4_05	SAINT JOSEPH RIVER	PCBS IN FISH TISSUE	Fish Consumption	5B			2.29	Miles
GREAT LAKES	40500012004	Elkhart	INJ01K4_06	SAINT JOSEPH RIVER	PCBS IN FISH TISSUE	Fish Consumption	5B			2.67	Miles
GREAT LAKES	40500012004	Elkhart	INJ01K4_07	SAINT JOSEPH RIVER	PCBS IN FISH TISSUE	Fish Consumption	5B			0.49	Miles
GREAT LAKES	40500012004	Elkhart	INJ01K4_08	SAINT JOSEPH RIVER	PCBS IN FISH TISSUE	Fish Consumption	5B			0.77	Miles
GREAT LAKES	40500012004	Elkhart	INJ01K4_T1006	SAINT JOSEPH RIVER - UNNAMED TRIBUTARY	BIOLOGICAL INTEGRITY	Warm Water Aquatic Life	5A			1.1	Miles
GREAT LAKES	40500012004	Elkhart	INJ01K4_T1006	SAINT JOSEPH RIVER - UNNAMED TRIBUTARY	PCBS IN FISH TISSUE	Fish Consumption	5B			1.1	Miles
GREAT LAKES	40500012004	Elkhart	INJ01K4_T1007	SAINT JOSEPH RIVER - UNNAMED TRIBUTARY	PCBS IN FISH TISSUE	Fish Consumption	5B			0.5	Miles
GREAT LAKES	40500012004	Elkhart	INJ01K4_T1009	SAINT JOSEPH RIVER - UNNAMED TRIBUTARY	PCBS IN FISH TISSUE	Fish Consumption	5B			1.08	Miles
GREAT LAKES	40500012101	St. Joseph	INJ01L1_02	GRIMES DITCH	BIOLOGICAL INTEGRITY	Warm Water Aquatic Life	5A			11.15	Miles
GREAT LAKES	40500012101	St. Joseph	INJ01L1_02	GRIMES DITCH	DISSOLVED OXYGEN	Warm Water Aquatic Life	5A			11.15	Miles
GREAT LAKES	40500012101	St. Joseph	INJ01L1_02	GRIMES DITCH	ESCHERICHIA COLI (E. COLI)	Recreational Use (Human Health)	5A			11.15	Miles
GREAT LAKES	40500012101	St. Joseph	INJ01L1_02	GRIMES DITCH	NUTRIENTS	Warm Water Aquatic Life	5A			11.15	Miles
GREAT LAKES	40500012101	St. Joseph	INJ01L1_T1002	GRIMES DITCH	BIOLOGICAL INTEGRITY	Warm Water Aquatic Life	5A			1.16	Miles
GREAT LAKES	40500012101	St. Joseph	INJ01L1_T1002	GRIMES DITCH	DISSOLVED OXYGEN	Warm Water Aquatic Life	5A			1.16	Miles
GREAT LAKES	40500012101	St. Joseph	INJ01L1_T1002	GRIMES DITCH	ESCHERICHIA COLI (E. COLI)	Recreational Use (Human Health)	5A			1.16	Miles
GREAT LAKES	40500012101	St. Joseph	INJ01L1_T1002	GRIMES DITCH	NUTRIENTS	Warm Water Aquatic Life	5A			1.16	Miles
GREAT LAKES	40500012101	St. Joseph	INJ01L1_T1003	GRIMES DITCH	BIOLOGICAL INTEGRITY	Warm Water Aquatic Life	5A			1.79	Miles
GREAT LAKES	40500012101	St. Joseph	INJ01L1_T1003	GRIMES DITCH	DISSOLVED OXYGEN	Warm Water Aquatic Life	5A			1.79	Miles
GREAT LAKES	40500012101	St. Joseph	INJ01L1_T1003	GRIMES DITCH	ESCHERICHIA COLI (E. COLI)	Recreational Use (Human Health)	5A			1.79	Miles
GREAT LAKES	40500012101	St. Joseph	INJ01L1_T1003	GRIMES DITCH	NUTRIENTS	Warm Water Aquatic Life	5A			1.79	Miles

BASIN	HYDROLOGIC UNIT CODE		ASSESSMENT UNIT ID	ASSESSMENT UNIT NAME	PARAMETER	DESIGNATED USE	IR CATEGORY	2020 Changes - Public Notice Draft	2020 Changes -- Finalized Submittal	WATER SIZE	UNITS
GREAT LAKES	40500012101	St. Joseph	INJ01L1_T1004	GRIMES DITCH	BIOLOGICAL INTEGRITY	Warm Water Aquatic Life	5A			1.82	Miles
GREAT LAKES	40500012101	St. Joseph	INJ01L1_T1004	GRIMES DITCH	DISSOLVED OXYGEN	Warm Water Aquatic Life	5A			1.82	Miles
GREAT LAKES	40500012101	St. Joseph	INJ01L1_T1004	GRIMES DITCH	ESCHERICHIA COLI (E. COLI)	Recreational Use (Human Health)	5A			1.82	Miles
GREAT LAKES	40500012101	St. Joseph	INJ01L1_T1004	GRIMES DITCH	NUTRIENTS	Warm Water Aquatic Life	5A			1.82	Miles
GREAT LAKES	40500012102	Elkhart	INJ01L2_T1002	WISLER DITCH	AMMONIA, UN-IONIZED	Warm Water Aquatic Life	5A			10.63	Miles
GREAT LAKES	40500012102	Elkhart	INJ01L2_T1002	WISLER DITCH	BIOLOGICAL INTEGRITY	Warm Water Aquatic Life	5A			10.63	Miles
GREAT LAKES	40500012102	Elkhart	INJ01L2_T1002	WISLER DITCH	NUTRIENTS	Warm Water Aquatic Life	5A			10.63	Miles
GREAT LAKES	40500012102	Elkhart	INJ01L2_T1003	MILLER DITCH	AMMONIA, UN-IONIZED	Warm Water Aquatic Life	5A			5.75	Miles
GREAT LAKES	40500012102	Elkhart	INJ01L2_T1003	MILLER DITCH	BIOLOGICAL INTEGRITY	Warm Water Aquatic Life	5A			5.75	Miles
GREAT LAKES	40500012102	Elkhart	INJ01L2_T1003	MILLER DITCH	NUTRIENTS	Warm Water Aquatic Life	5A			5.75	Miles
GREAT LAKES	40500012103	Elkhart	INJ01L3_02	BAUGO CREEK	BIOLOGICAL INTEGRITY	Warm Water Aquatic Life	5A			2.42	Miles
GREAT LAKES	40500012103	Elkhart	INJ01L3_03	BAUGO CREEK	BIOLOGICAL INTEGRITY	Warm Water Aquatic Life	5A			3.8	Miles
GREAT LAKES	40500012104	Elkhart/St. Joseph	INJ01L4_03	BAUGO CREEK	ESCHERICHIA COLI (E. COLI)	Recreational Use (Human Health)	5A			10.35	Miles
GREAT LAKES	40500012104	St. Joseph	INJ01L4_T1003	ROGERS DITCH	ESCHERICHIA COLI (E. COLI)	Recreational Use (Human Health)	5A			2.66	Miles
GREAT LAKES	40500012104	Elkhart/St. Joseph	INJ01L4_T1004	ROGERS DITCH	ESCHERICHIA COLI (E. COLI)	Recreational Use (Human Health)	5A			7.07	Miles
GREAT LAKES	40500012104	Elkhart/St. Joseph	INJ01L4_T1005	ROGERS DITCH	ESCHERICHIA COLI (E. COLI)	Recreational Use (Human Health)	5A			4.55	Miles
GREAT LAKES	40500012201	Elkhart	INJ01M1_02	COBUS CREEK	BIOLOGICAL INTEGRITY	Warm Water Aquatic Life	5A			7.18	Miles
GREAT LAKES	40500012201	Elkhart	INJ01M1_02	COBUS CREEK	ESCHERICHIA COLI (E. COLI)	Recreational Use (Human Health)	5A			7.18	Miles
GREAT LAKES	40500012201	Elkhart	INJ01M1_04	COBUS CREEK	BIOLOGICAL INTEGRITY	Warm Water Aquatic Life	5A			1.26	Miles
GREAT LAKES	40500012201	Elkhart	INJ01M1_04	COBUS CREEK	ESCHERICHIA COLI (E. COLI)	Recreational Use (Human Health)	5A			1.26	Miles
GREAT LAKES	40500012202	Kosciusko	INJ01M2_01	MAYER DITCH	BIOLOGICAL INTEGRITY	Warm Water Aquatic Life	5A			1	Miles
GREAT LAKES	40500012202	Kosciusko	INJ01M2_01	MAYER DITCH	CHLORIDE	Warm Water Aquatic Life	5A			1	Miles
GREAT LAKES	40500012202	Kosciusko	INJ01M2_01	MAYER DITCH	DISSOLVED OXYGEN	Warm Water Aquatic Life	5A			1	Miles
GREAT LAKES	40500012202	Kosciusko	INJ01M2_01	MAYER DITCH	NUTRIENTS	Warm Water Aquatic Life	5A			1	Miles
GREAT LAKES	40500012202	Elkhart	INJ01M2_05	SAINT JOSEPH RIVER	PCBS IN FISH TISSUE	Fish Consumption	5B			0.35	Miles
GREAT LAKES	40500012202	Elkhart	INJ01M2_06	SAINT JOSEPH RIVER	PCBS IN FISH TISSUE	Fish Consumption	5B			0.31	Miles
GREAT LAKES	40500012202	Elkhart	INJ01M2_07	SAINT JOSEPH RIVER	PCBS IN FISH TISSUE	Fish Consumption	5B			2.62	Miles
GREAT LAKES	40500012202	Elkhart	INJ01M2_08	SAINT JOSEPH RIVER	PCBS IN FISH TISSUE	Fish Consumption	5B			3.83	Miles
GREAT LAKES	40500012202	Elkhart	INJ01M2_T1005	CRAWFORD DITCH	PCBS IN FISH TISSUE	Fish Consumption	5B			1.98	Miles
GREAT LAKES	40500012203	Elkhart/St. Joseph	INJ01M3_02	SAINT JOSEPH RIVER	PCBS IN FISH TISSUE	Fish Consumption	5B			1.78	Miles
GREAT LAKES	40500012203	St. Joseph	INJ01M3_03	SAINT JOSEPH RIVER	PCBS IN FISH TISSUE	Fish Consumption	5B			2.94	Miles
GREAT LAKES	40500012203	St. Joseph	INJ01M3_04	SAINT JOSEPH RIVER	PCBS IN FISH TISSUE	Fish Consumption	5B			0.37	Miles
GREAT LAKES	40500012203	St. Joseph	INJ01M3_05	SAINT JOSEPH RIVER (COLDWATER)	PCBS IN FISH TISSUE	Fish Consumption	5B			0.61	Miles
GREAT LAKES	40500012203	St. Joseph	INJ01M3_T1004	ELLER DITCH (COLDWATER)	BIOLOGICAL INTEGRITY	Warm Water Aquatic Life	5A			10.95	Miles
GREAT LAKES	40500012203	St. Joseph	INJ01M3_T1004	ELLER DITCH (COLDWATER)	ESCHERICHIA COLI (E. COLI)	Recreational Use (Human Health)	5A			10.95	Miles
GREAT LAKES	40500012203	St. Joseph	INJ01M3_T1004	ELLER DITCH (COLDWATER)	PCBS IN FISH TISSUE	Fish Consumption	5B			10.95	Miles
GREAT LAKES	40500012204	St. Joseph	INJ01M4_02	SAINT JOSEPH RIVER (COLDWATER)	PCBS IN FISH TISSUE	Fish Consumption	5B			1.01	Miles
GREAT LAKES	40500012204	St. Joseph	INJ01M4_03	SAINT JOSEPH RIVER (COLDWATER)	PCBS IN FISH TISSUE	Fish Consumption	5B			1.77	Miles
GREAT LAKES	40500012204	St. Joseph	INJ01M4_04	SAINT JOSEPH RIVER (COLDWATER)	PCBS IN FISH TISSUE	Fish Consumption	5B			0.26	Miles
GREAT LAKES	40500012204	St. Joseph	INJ01M4_T1005	WILLOW CREEK (COLDWATER)	BIOLOGICAL INTEGRITY	Warm Water Aquatic Life	5A			11.44	Miles
GREAT LAKES	40500012205	St. Joseph	INJ01M5_02	SAINT JOSEPH RIVER (COLDWATER)	BIOLOGICAL INTEGRITY	Warm Water Aquatic Life	5A	MOVE (Cat4C to Cat5A) - Impairment moved from Category 4C to Category 5 based		1.17	Miles
GREAT LAKES	40500012205	St. Joseph	INJ01M5_02	SAINT JOSEPH RIVER (COLDWATER)	PCBS IN FISH TISSUE	Fish Consumption	5B			1.17	Miles
GREAT LAKES	40500012205	St. Joseph	INJ01M5_03	SAINT JOSEPH RIVER (COLDWATER)	PCBS IN FISH TISSUE	Fish Consumption	5B			2.39	Miles
GREAT LAKES	40500012205	St. Joseph	INJ01M5_04	SAINT JOSEPH RIVER (COLDWATER)	PCBS IN FISH TISSUE	Fish Consumption	5B			0.97	Miles
GREAT LAKES	40500012205	St. Joseph	INJ01M5_05	SAINT JOSEPH RIVER (COLDWATER)	PCBS IN FISH TISSUE	Fish Consumption	5B			0.49	Miles
GREAT LAKES	40500012205	St. Joseph	INJ01M5_T1004	BOWMAN CREEK (COLDWATER)	BIOLOGICAL INTEGRITY	Warm Water Aquatic Life	5A			10.31	Miles
GREAT LAKES	40500012205	St. Joseph	INJ01M5_T1004	BOWMAN CREEK (COLDWATER)	ESCHERICHIA COLI (E. COLI)	Recreational Use (Human Health)	5A			10.31	Miles
GREAT LAKES	40500012205	St. Joseph	INJ01M5_T1004	BOWMAN CREEK (COLDWATER)	PCBS IN FISH TISSUE	Fish Consumption	5B			10.31	Miles
GREAT LAKES	40500012205	St. Joseph	INJ01M5_T1004A	BOWMAN CREEK (COLDWATER)	BIOLOGICAL INTEGRITY	Warm Water Aquatic Life	5A			0.26	Miles
GREAT LAKES	40500012205	St. Joseph	INJ01M5_T1004A	BOWMAN CREEK (COLDWATER)	ESCHERICHIA COLI (E. COLI)	Recreational Use (Human Health)	5A			0.26	Miles
GREAT LAKES	40500012206	St. Joseph	INJ01M6_02	JUDAY CREEK (COLDWATER)	BIOLOGICAL INTEGRITY	Warm Water Aquatic Life	5A	MOVE (Cat4C to Cat5A) - Impairment moved from Category 4C to Category 5 based		3.83	Miles
GREAT LAKES	40500012206	St. Joseph	INJ01M6_02	JUDAY CREEK (COLDWATER)	ESCHERICHIA COLI (E. COLI)	Recreational Use (Human Health)	5A			3.83	Miles
GREAT LAKES	40500012206	St. Joseph	INJ01M6_03	JUDAY CREEK (COLDWATER)	ESCHERICHIA COLI (E. COLI)	Recreational Use (Human Health)	5A			5.68	Miles
GREAT LAKES	40500012206	St. Joseph	INJ01M6_04	JUDAY CREEK (COLDWATER)	ESCHERICHIA COLI (E. COLI)	Recreational Use (Human Health)	5A			7.93	Miles
GREAT LAKES	40500012206	St. Joseph	INJ01M6_T1001	JUDAY CREEK (COLDWATER)	ESCHERICHIA COLI (E. COLI)	Recreational Use (Human Health)	5A			2.64	Miles
GREAT LAKES	40500012206	St. Joseph	INJ01M6_T1002	JUDAY CREEK (COLDWATER)	ESCHERICHIA COLI (E. COLI)	Recreational Use (Human Health)	5A			3.37	Miles
GREAT LAKES	40500012206	St. Joseph	INJ01M6_T1003	JUDAY CREEK (COLDWATER)	ESCHERICHIA COLI (E. COLI)	Recreational Use (Human Health)	5A			0.71	Miles
GREAT LAKES	40500012207	St. Joseph	INJ01M7_02	SAINT JOSEPH RIVER (COLDWATER)	PCBS IN FISH TISSUE	Fish Consumption	5B			2.31	Miles
GREAT LAKES	40500012207	St. Joseph	INJ01M7_03	SAINT JOSEPH RIVER (COLDWATER)	PCBS IN FISH TISSUE	Fish Consumption	5B			2.26	Miles
GREAT LAKES	40500012207	St. Joseph	INJ01M7_T1002	SAINT JOSEPH RIVER - UNNAMED TRIBUTARY (CO	PCBS IN FISH TISSUE	Fish Consumption	5B			0.44	Miles
GREAT LAKES	40500012208	St. Joseph	INJ01M8_01	SAINT JOSEPH RIVER (COLDWATER)	BIOLOGICAL INTEGRITY	Warm Water Aquatic Life	5A	MOVE (Cat4C to Cat5A) - Impairment moved from Category 4C to Category 5 based		4.09	Miles
GREAT LAKES	40500012208	St. Joseph	INJ01M8_01	SAINT JOSEPH RIVER (COLDWATER)	PCBS IN FISH TISSUE	Fish Consumption	5B			4.09	Miles
GREAT LAKES	40500012208	St. Joseph	INJ01M8_T1002	SAINT JOSEPH RIVER - UNNAMED TRIBUTARY (CO	BIOLOGICAL INTEGRITY	Warm Water Aquatic Life	5A			5.84	Miles
GREAT LAKES	40500011702	Kosciusko	INJ01P1023_00	WAWASEE, LAKE	PCBS IN FISH TISSUE	Fish Consumption	5B			3410	Acres
GREAT LAKES	40500011503	LaGrange	INJ01P1025_00	OLIVER LAKE	PCBS IN FISH TISSUE	Fish Consumption	5B			394	Acres

BASIN	HYDROLOGIC UNIT CODE		ASSESSMENT UNIT ID	ASSESSMENT UNIT NAME	PARAMETER	DESIGNATED USE	IR CATEGORY	2020 Changes - Public Notice Draft	2020 Changes -- Finalized Submittal	WATER SIZE	UNITS
GREAT LAKES	40500011503	LaGrange	INJ01P1026_00	OLIN LAKE	PCBS IN FISH TISSUE	Fish Consumption	5B			103	Acres
GREAT LAKES	40500010801	Steuben	INJ01P1036_00	SNOW LAKE	BIOLOGICAL INTEGRITY	Warm Water Aquatic Life	5A			421	Acres
GREAT LAKES	40500010801	Steuben	INJ01P1037_00	MARSH LAKE	BIOLOGICAL INTEGRITY	Warm Water Aquatic Life	5A			56	Acres
GREAT LAKES	40500010801	Steuben	INJ01P1037_00	MARSH LAKE	MERCURY IN FISH TISSUE	Fish Consumption	5B			56	Acres
GREAT LAKES	40500010803	Steuben	INJ01P1038_00	JAMES, LAKE	BIOLOGICAL INTEGRITY	Warm Water Aquatic Life	5A			1034	Acres
GREAT LAKES	40500010803	Steuben	INJ01P1038_00	JAMES, LAKE	PCBS IN FISH TISSUE	Fish Consumption	5B			1034	Acres
GREAT LAKES	40500010803	Steuben	INJ01P1039_00	JIMMERSON LAKE	BIOLOGICAL INTEGRITY	Warm Water Aquatic Life	5A			434	Acres
GREAT LAKES	40500010803	Steuben	INJ01P1039_00	JIMMERSON LAKE	MERCURY IN FISH TISSUE	Fish Consumption	5B			434	Acres
GREAT LAKES	40500010801	Steuben	INJ01P1050_00	BIG OTTER LAKE	BIOLOGICAL INTEGRITY	Warm Water Aquatic Life	5A			69	Acres
GREAT LAKES	40500011801	Steuben	INJ01P1053_00	SEVEN SISTERS LAKES	BIOLOGICAL INTEGRITY	Warm Water Aquatic Life	5A			22	Acres
GREAT LAKES	40500010802	Steuben	INJ01P1069_00	CENTER LAKE	PCBS IN FISH TISSUE	Fish Consumption	5B			46	Acres
GREAT LAKES	40500011003	Steuben	INJ01P1075_00	FOX LAKE	PCBS IN FISH TISSUE	Fish Consumption	5B			142	Acres
GREAT LAKES	40500011003	Steuben	INJ01P1080_00	LONG LAKE	PHOSPHORUS, TOTAL	Recreational Use (Human Health)	5A			92	Acres
GREAT LAKES	40500011003	Steuben	INJ01P1082_00	PLEASANT LAKE	PCBS IN FISH TISSUE	Fish Consumption	5B			53	Acres
GREAT LAKES	40500011003	Steuben	INJ01P1083_00	MESERVE LAKE	BIOLOGICAL INTEGRITY	Warm Water Aquatic Life	5A			16	Acres
GREAT LAKES	40500011004	DeKalb	INJ01P1088_00	STORY LAKE (UPPER)	PCBS IN FISH TISSUE	Fish Consumption	5B			36	Acres
GREAT LAKES	40500011008	LaGrange/Steuben	INJ01P1091_00	MCCLISH LAKE	MERCURY IN FISH TISSUE	Fish Consumption	5B			35	Acres
GREAT LAKES	40500011008	LaGrange/Steuben	INJ01P1093_00	LAKE OF THE WOODS	BIOLOGICAL INTEGRITY	Warm Water Aquatic Life	5A			136	Acres
GREAT LAKES	40500011008	LaGrange/Steuben	INJ01P1093_00	LAKE OF THE WOODS	MERCURY IN FISH TISSUE	Fish Consumption	5B			136	Acres
GREAT LAKES	40500011008	LaGrange	INJ01P1098_00	PRETTY LAKE	MERCURY IN FISH TISSUE	Fish Consumption	5B			184	Acres
GREAT LAKES	40500011008	LaGrange	INJ01P1101_00	LITTLE TURKEY LAKE	PHOSPHORUS, TOTAL	Recreational Use (Human Health)	5A			135	Acres
GREAT LAKES	40500011101	LaGrange	INJ01P1132_00	ROYER LAKE	BIOLOGICAL INTEGRITY	Warm Water Aquatic Life	5A			69	Acres
GREAT LAKES	40500011101	LaGrange	INJ01P1133_00	FISH LAKE	BIOLOGICAL INTEGRITY	Warm Water Aquatic Life	5A			100	Acres
GREAT LAKES	40500010805	Steuben	INJ01P1144_00	LIME LAKE	BIOLOGICAL INTEGRITY	Warm Water Aquatic Life	5A			30	Acres
GREAT LAKES	40500011106	LaGrange	INJ01P1157_00	NORTH TWIN LAKE	BIOLOGICAL INTEGRITY	Warm Water Aquatic Life	5A			135	Acres
GREAT LAKES	40500012004	Elkhart	INJ01P1174_00	SIMONTON LAKE	PCBS IN FISH TISSUE	Fish Consumption	5B			303	Acres
GREAT LAKES	40500011702	Kosciusko	INJ01P1184_00	HAMMOND LAKE	PHOSPHORUS, TOTAL	Recreational Use (Human Health)	5A			12	Acres
GREAT LAKES	40500011702	Kosciusko	INJ01P1186_00	ROTHENBERGER LAKE	PHOSPHORUS, TOTAL	Recreational Use (Human Health)	5A			6	Acres
GREAT LAKES	40500011702	Kosciusko	INJ01P1187_00	BARREL AND A HALF LAKE	PHOSPHORUS, TOTAL	Recreational Use (Human Health)	5A			12	Acres
GREAT LAKES	40500011701	Noble	INJ01P1193_00	KNAPP LAKE	BIOLOGICAL INTEGRITY	Warm Water Aquatic Life	5A			88	Acres
GREAT LAKES	40500011701	Noble	INJ01P1195_00	HINDMAN LAKE	BIOLOGICAL INTEGRITY	Warm Water Aquatic Life	5A			13	Acres
GREAT LAKES	40500011701	Noble	INJ01P1196_00	GORDY LAKE	BIOLOGICAL INTEGRITY	Warm Water Aquatic Life	5A			31	Acres
GREAT LAKES	40500011701	Noble	INJ01P1198_00	VILLAGE LAKE	BIOLOGICAL INTEGRITY	Warm Water Aquatic Life	5A			11	Acres
GREAT LAKES	40500011605	Noble	INJ01P1208_00	LONG LAKE (LOWER)	PHOSPHORUS, TOTAL	Recreational Use (Human Health)	5A			66	Acres
GREAT LAKES	40500011605	Noble	INJ01P1210_00	UPPER LONG LAKE (UPPER)	PHOSPHORUS, TOTAL	Recreational Use (Human Health)	5A			86	Acres
GREAT LAKES	40500011604	Noble	INJ01P1211_00	PORT MITCHELL LAKE	PHOSPHORUS, TOTAL	Recreational Use (Human Health)	5A			15	Acres
GREAT LAKES	40500011604	Noble	INJ01P1222_00	MILLER LAKE (CHAIN O'LAKES SP)	PHOSPHORUS, TOTAL	Recreational Use (Human Health)	5A			11	Acres
GREAT LAKES	40500011601	Noble	INJ01P1223_00	RIVIR LAKE	MERCURY IN FISH TISSUE	Fish Consumption	5B			24	Acres
GREAT LAKES	40500011601	Noble	INJ01P1223_00	RIVIR LAKE	PCBS IN FISH TISSUE	Fish Consumption	5B			24	Acres
GREAT LAKES	40500011601	Noble	INJ01P1223_00	RIVIR LAKE	PHOSPHORUS, TOTAL	Recreational Use (Human Health)	5A			24	Acres
GREAT LAKES	40500011601	Noble	INJ01P1224_00	MUD LAKE (CHAIN O' LAKES)	PHOSPHORUS, TOTAL	Recreational Use (Human Health)	5A			8	Acres
GREAT LAKES	40500011601	Noble	INJ01P1226_00	SAND LAKE	PHOSPHORUS, TOTAL	Recreational Use (Human Health)	5A			47	Acres
GREAT LAKES	40500011601	Noble	INJ01P1228_00	DOCK LAKE	PHOSPHORUS, TOTAL	Recreational Use (Human Health)	5A			16	Acres
GREAT LAKES	40500011601	Noble	INJ01P1232_00	LONG LAKE (CHAIN O' LAKES)	PHOSPHORUS, TOTAL	Recreational Use (Human Health)	5A			40	Acres
GREAT LAKES	40500011504	Noble	INJ01P1240_00	HENDERSON LAKE	PCBS IN FISH TISSUE	Fish Consumption	5B			22	Acres
GREAT LAKES	40500011505	Noble	INJ01P1248_00	SYLVAN LAKE	PCBS IN FISH TISSUE	Fish Consumption	5B			630	Acres
GREAT LAKES	40500011503	LaGrange	INJ01P1261_00	MESSICK LAKE	BIOLOGICAL INTEGRITY	Warm Water Aquatic Life	5A			68	Acres
GREAT LAKES	40500011503	LaGrange	INJ01P1262_00	HACKENBURG LAKE	BIOLOGICAL INTEGRITY	Warm Water Aquatic Life	5A			42	Acres
GREAT LAKES	40500011502	LaGrange	INJ01P1263_00	DALLAS LAKE	BIOLOGICAL INTEGRITY	Warm Water Aquatic Life	5A			283	Acres
GREAT LAKES	40500011502	LaGrange	INJ01P1267_00	WITMER LAKE	BIOLOGICAL INTEGRITY	Warm Water Aquatic Life	5A			204	Acres
UPPER ILLINOIS	71200010102	St. Joseph	INK0112_T1002	JORDANS CREEK	BIOLOGICAL INTEGRITY	Warm Water Aquatic Life	5A		MOVE (Cat 4C to Cat 5) - This AUID impairme	4.18	Miles
UPPER ILLINOIS	71200010104	St. Joseph	INK0114_02	POTATO CREEK (DOWNSTREAM OF WORSTER LA	BIOLOGICAL INTEGRITY	Warm Water Aquatic Life	5A			3.32	Miles
UPPER ILLINOIS	71200010104	St. Joseph	INK0114_02	POTATO CREEK (DOWNSTREAM OF WORSTER LA	ESCHERICHIA COLI (E. COLI)	Recreational Use (Human Health)	5A			3.32	Miles
UPPER ILLINOIS	71200010104	St. Joseph	INK0114_02	POTATO CREEK (DOWNSTREAM OF WORSTER LA	PCBS IN FISH TISSUE	Fish Consumption	5B			3.32	Miles
UPPER ILLINOIS	71200010105	St. Joseph	INK0115_02	POTATO CREEK	BIOLOGICAL INTEGRITY	Warm Water Aquatic Life	5A			0.87	Miles
UPPER ILLINOIS	71200010105	St. Joseph	INK0115_02	POTATO CREEK	PCBS IN FISH TISSUE	Fish Consumption	5B			0.87	Miles
UPPER ILLINOIS	71200010105	St. Joseph	INK0115_03	POTATO CREEK	BIOLOGICAL INTEGRITY	Warm Water Aquatic Life	5A			4.29	Miles
UPPER ILLINOIS	71200010105	St. Joseph	INK0115_03	POTATO CREEK	PCBS IN FISH TISSUE	Fish Consumption	5B			4.29	Miles
UPPER ILLINOIS	71200010203	St. Joseph	INK0123_02	GEYER DITCH	PCBS IN FISH TISSUE	Fish Consumption	5B			2.88	Miles
UPPER ILLINOIS	71200010203	St. Joseph	INK0123_03	GEYER DITCH	PCBS IN FISH TISSUE	Fish Consumption	5B			3.78	Miles
UPPER ILLINOIS	71200010203	St. Joseph	INK0123_T1001	GEYER DITCH - UNNAMED TRIBUTARY	PCBS IN FISH TISSUE	Fish Consumption	5B			1.81	Miles
UPPER ILLINOIS	71200010203	St. Joseph	INK0123_T1002	GEYER DITCH - UNNAMED TRIBUTARY	PCBS IN FISH TISSUE	Fish Consumption	5B			3.4	Miles
UPPER ILLINOIS	71200010203	St. Joseph	INK0123_T1003	GEYER DITCH - UNNAMED TRIBUTAR	PCBS IN FISH TISSUE	Fish Consumption	5B			4.89	Miles
UPPER ILLINOIS	71200010203	St. Joseph	INK0123_T1004	GEYER DITCH - UNNAMED TRIBUTAR	PCBS IN FISH TISSUE	Fish Consumption	5B			1.1	Miles
UPPER ILLINOIS	71200010203	St. Joseph	INK0123_T1005	GEYER DITCH - UNNAMED TRIBUTARY	PCBS IN FISH TISSUE	Fish Consumption	5B			1.51	Miles

BASIN	HYDROLOGIC UNIT CODE		ASSESSMENT UNIT ID	ASSESSMENT UNIT NAME	PARAMETER	DESIGNATED USE	IR CATEGORY	2020 Changes - Public Notice Draft	2020 Changes -- Finalized Submittal	WATER SIZE	UNITS
UPPER ILLINOIS	71200010203	St. Joseph	INK0123_T1006	GEYER DITCH - UNNAMED TRIBUTARY	PCBS IN FISH TISSUE	Fish Consumption	5B			1.94	Miles
UPPER ILLINOIS	71200010204	St. Joseph	INK0124_04	NIESPODZIANY DITCH	BIOLOGICAL INTEGRITY	Warm Water Aquatic Life	5A			1.73	Miles
UPPER ILLINOIS	71200010204	St. Joseph	INK0124_04	NIESPODZIANY DITCH	PCBS IN FISH TISSUE	Fish Consumption	5B			1.73	Miles
UPPER ILLINOIS	71200010204	St. Joseph	INK0124_05	NIESPODZIANY DITCH	BIOLOGICAL INTEGRITY	Warm Water Aquatic Life	5A			3.64	Miles
UPPER ILLINOIS	71200010204	St. Joseph	INK0124_06	NIESPODZIANY DITCH	BIOLOGICAL INTEGRITY	Warm Water Aquatic Life	5A			10.19	Miles
UPPER ILLINOIS	71200010204	St. Joseph	INK0124_T1006	NIESPODZIANY DITCH - UNNAMED TRIBUTARY	BIOLOGICAL INTEGRITY	Warm Water Aquatic Life	5A			3.78	Miles
UPPER ILLINOIS	71200010204	St. Joseph	INK0124_T1010	NIESPODZIANY DITCH - UNNAMED TRIBUTARY	BIOLOGICAL INTEGRITY	Warm Water Aquatic Life	5A			1.03	Miles
UPPER ILLINOIS	71200010204	St. Joseph	INK0124_T1011	NIESPODZIANY DITCH - UNNAMED TRIBUTARY	BIOLOGICAL INTEGRITY	Warm Water Aquatic Life	5A			1.42	Miles
UPPER ILLINOIS	71200010206	St. Joseph	INK0126_02B	SCHANG DITCH - UNNAMED TRIBUTARY	BIOLOGICAL INTEGRITY	Warm Water Aquatic Life	5A			3.1	Miles
UPPER ILLINOIS	71200010206	St. Joseph	INK0126_03	DIXON DITCH	BIOLOGICAL INTEGRITY	Warm Water Aquatic Life	5A			1.05	Miles
UPPER ILLINOIS	71200010206	St. Joseph	INK0126_03	DIXON DITCH	PCBS IN FISH TISSUE	Fish Consumption	5B			1.05	Miles
UPPER ILLINOIS	71200010206	St. Joseph	INK0126_T1001	SCHANG DITCH	BIOLOGICAL INTEGRITY	Warm Water Aquatic Life	5A			5.24	Miles
UPPER ILLINOIS	71200010206	St. Joseph	INK0126_T1002	ALDRICH DITCH	BIOLOGICAL INTEGRITY	Warm Water Aquatic Life	5A			6.18	Miles
UPPER ILLINOIS	71200010206	St. Joseph	INK0126_T1003	ALDRICH DITCH	BIOLOGICAL INTEGRITY	Warm Water Aquatic Life	5A			4.49	Miles
UPPER ILLINOIS	71200010206	St. Joseph	INK0126_T1004	DIXON DITCH - UNNAMED TRIBUTARY	BIOLOGICAL INTEGRITY	Warm Water Aquatic Life	5A			2.24	Miles
UPPER ILLINOIS	71200010206	St. Joseph	INK0126_T1004	DIXON DITCH - UNNAMED TRIBUTARY	PCBS IN FISH TISSUE	Fish Consumption	5B			2.24	Miles
UPPER ILLINOIS	71200010206	St. Joseph	INK0126_T1005	DIXON DITCH - UNNAMED TRIBUTARY	BIOLOGICAL INTEGRITY	Warm Water Aquatic Life	5A			5.5	Miles
UPPER ILLINOIS	71200010206	St. Joseph	INK0126_T1005	DIXON DITCH - UNNAMED TRIBUTARY	PCBS IN FISH TISSUE	Fish Consumption	5B			5.5	Miles
UPPER ILLINOIS	71200010208	LaPorte	INK0128_01A	LITTLE KANKAKEE RIVER	BIOLOGICAL INTEGRITY	Warm Water Aquatic Life	5A			0.8	Miles
UPPER ILLINOIS	71200010208	LaPorte	INK0128_T1001	COLLINS DITCH	BIOLOGICAL INTEGRITY	Warm Water Aquatic Life	5A			9.92	Miles
UPPER ILLINOIS	71200010209	LaPorte/St. Joseph	INK0129_01	KANKAKEE RIVER	PCBS IN FISH TISSUE	Fish Consumption	5B			5.7	Miles
UPPER ILLINOIS	71200010209	LaPorte	INK0129_02	KANKAKEE RIVER	PCBS IN FISH TISSUE	Fish Consumption	5B			7.36	Miles
UPPER ILLINOIS	71200010305	St. Joseph	INK0135_01A	BUNCH DITCH, WEST BRANCH - UNNAMED TRIBU	BIOLOGICAL INTEGRITY	Warm Water Aquatic Life	5A			0.89	Miles
UPPER ILLINOIS	71200010305	Marshall	INK0135_03	STOCK DITCH	BIOLOGICAL INTEGRITY	Warm Water Aquatic Life	5A			4.1	Miles
UPPER ILLINOIS	71200010305	Marshall	INK0135_T1001	MATTINGLY DITCH	BIOLOGICAL INTEGRITY	Warm Water Aquatic Life	5A			2.13	Miles
UPPER ILLINOIS	71200010305	St. Joseph	INK0135_T1003	SHIDLER-HOFFMAN DITCH	BIOLOGICAL INTEGRITY	Warm Water Aquatic Life	5A			3.8	Miles
UPPER ILLINOIS	71200010305	St. Joseph	INK0135_T1004	BUNCH DITCH, EAST BRANCH	BIOLOGICAL INTEGRITY	Warm Water Aquatic Life	5A			9.79	Miles
UPPER ILLINOIS	71200010305	Marshall/St. Joseph	INK0135_T1005	BUNCH DITCH, EAST BRANCH	BIOLOGICAL INTEGRITY	Warm Water Aquatic Life	5A			6.49	Miles
UPPER ILLINOIS	71200010305	St. Joseph	INK0135_T1006	BUNCH DITCH, WEST BRANCH (HOFFMAN DITCH	BIOLOGICAL INTEGRITY	Warm Water Aquatic Life	5A			3.74	Miles
UPPER ILLINOIS	71200010305	Marshall	INK0135_T1007	BUNCH DITCH, WEST BRANCH (HOFFMAN DITCH	BIOLOGICAL INTEGRITY	Warm Water Aquatic Life	5A			1.67	Miles
UPPER ILLINOIS	71200010306	Kosciusko	INK0136_T1001	LAKE ARM	BIOLOGICAL INTEGRITY	Warm Water Aquatic Life	5A			2.54	Miles
UPPER ILLINOIS	71200010306	Kosciusko	INK0136_T1001	LAKE ARM	DISSOLVED OXYGEN	Warm Water Aquatic Life	5A			2.54	Miles
UPPER ILLINOIS	71200010306	Kosciusko	INK0136_T1001	LAKE ARM	ESCHERICHIA COLI (E. COLI)	Recreational Use (Human Health)	5A			2.54	Miles
UPPER ILLINOIS	71200010306	Kosciusko	INK0136_T1001	LAKE ARM	NUTRIENTS	Warm Water Aquatic Life	5A			2.54	Miles
UPPER ILLINOIS	71200010306	Kosciusko	INK0136_T1001	LAKE ARM	PH	Warm Water Aquatic Life	5A			2.54	Miles
UPPER ILLINOIS	71200010403	LaPorte	INK0143_01A	TRAVIS DITCH - UNNAMED TRIBUTARY	BIOLOGICAL INTEGRITY	Warm Water Aquatic Life	5A			1.19	Miles
UPPER ILLINOIS	71200010403	LaPorte	INK0143_02	TRAVIS DITCH	BIOLOGICAL INTEGRITY	Warm Water Aquatic Life	5A			0.87	Miles
UPPER ILLINOIS	71200010403	LaPorte	INK0143_03	TRAVIS DITCH	BIOLOGICAL INTEGRITY	Warm Water Aquatic Life	5A			5.09	Miles
UPPER ILLINOIS	71200010403	LaPorte	INK0143_04	TRAVIS DITCH	BIOLOGICAL INTEGRITY	Warm Water Aquatic Life	5A			0.93	Miles
UPPER ILLINOIS	71200010403	LaPorte	INK0143_T1001	TRAVIS DITCH	BIOLOGICAL INTEGRITY	Warm Water Aquatic Life	5A			4.39	Miles
UPPER ILLINOIS	71200010405	LaPorte	INK0145_01	KANKAKEE RIVER	BIOLOGICAL INTEGRITY	Warm Water Aquatic Life	5A			4.07	Miles
UPPER ILLINOIS	71200010405	LaPorte	INK0145_01	KANKAKEE RIVER	PCBS IN FISH TISSUE	Fish Consumption	5B			4.07	Miles
UPPER ILLINOIS	71200010405	LaPorte	INK0145_02	KANKAKEE RIVER	BIOLOGICAL INTEGRITY	Warm Water Aquatic Life	5A			4.57	Miles
UPPER ILLINOIS	71200010405	LaPorte	INK0145_02	KANKAKEE RIVER	PCBS IN FISH TISSUE	Fish Consumption	5B			4.57	Miles
UPPER ILLINOIS	71200010405	LaPorte/Starke	INK0145_03	KANKAKEE RIVER	BIOLOGICAL INTEGRITY	Warm Water Aquatic Life	5A			2.76	Miles
UPPER ILLINOIS	71200010405	LaPorte/Starke	INK0145_03	KANKAKEE RIVER	PCBS IN FISH TISSUE	Fish Consumption	5B			2.76	Miles
UPPER ILLINOIS	71200010405	LaPorte/Starke	INK0145_04	KANKAKEE RIVER	BIOLOGICAL INTEGRITY	Warm Water Aquatic Life	5A			1.69	Miles
UPPER ILLINOIS	71200010405	LaPorte/Starke	INK0145_04	KANKAKEE RIVER	PCBS IN FISH TISSUE	Fish Consumption	5B			1.69	Miles
UPPER ILLINOIS	71200010407	LaPorte	INK0147_03	MILL CREEK	BIOLOGICAL INTEGRITY	Warm Water Aquatic Life	5A		MOVE (Cat 4C to Cat 5) - This parameter was	8.2	Miles
UPPER ILLINOIS	71200010407	LaPorte	INK0147_03	MILL CREEK	ESCHERICHIA COLI (E. COLI)	Recreational Use (Human Health)	5A	ADDN (Cat2 to Cat5A) - Recent data indicates impairment.		8.2	Miles
UPPER ILLINOIS	71200010407	LaPorte	INK0147_T1002	MILL CREEK - UNNAMED TRIBUTARY	ESCHERICHIA COLI (E. COLI)	Recreational Use (Human Health)	5A			5.15	Miles
UPPER ILLINOIS	71200010408	Starke	INK0148_01	KANKAKEE RIVER	BIOLOGICAL INTEGRITY	Warm Water Aquatic Life	5A			1.24	Miles
UPPER ILLINOIS	71200010408	Starke	INK0148_01	KANKAKEE RIVER	PCBS IN FISH TISSUE	Fish Consumption	5B			1.24	Miles
UPPER ILLINOIS	71200010408	LaPorte/Starke	INK0148_02	KANKAKEE RIVER	BIOLOGICAL INTEGRITY	Warm Water Aquatic Life	5A			6.01	Miles
UPPER ILLINOIS	71200010408	LaPorte/Starke	INK0148_02	KANKAKEE RIVER	PCBS IN FISH TISSUE	Fish Consumption	5B			6.01	Miles
UPPER ILLINOIS	71200010501	Marshall	INK0151_02	WOLF CREEK	BIOLOGICAL INTEGRITY	Warm Water Aquatic Life	5A		MOVE (Cat 4C to Cat 5) - This parameter was	10.26	Miles
UPPER ILLINOIS	71200010503	Marshall	INK0153_02	YELLOW RIVER	PCBS IN FISH TISSUE	Fish Consumption	5B			2.77	Miles
UPPER ILLINOIS	71200010503	Marshall	INK0153_03	YELLOW RIVER	PCBS IN FISH TISSUE	Fish Consumption	5B			5.39	Miles
UPPER ILLINOIS	71200010503	Marshall	INK0153_T1003	YELLOW RIVER - UNNAMED LAKE INLET	PCBS IN FISH TISSUE	Fish Consumption	5B			1	Miles
UPPER ILLINOIS	71200010504	Marshall/Starke	INK0154_T1009	COOL DITCH	BIOLOGICAL INTEGRITY	Warm Water Aquatic Life	5A		MOVE (Cat 4C to Cat 5) - This parameter was	4.17	Miles
UPPER ILLINOIS	71200010505	Marshall/Starke	INK0155_04	YELLOW RIVER	PCBS IN FISH TISSUE	Fish Consumption	5B			10.64	Miles
UPPER ILLINOIS	71200010505	Starke	INK0155_05	YELLOW RIVER	PCBS IN FISH TISSUE	Fish Consumption	5B			5.3	Miles
UPPER ILLINOIS	71200010505	Starke	INK0155_06	YELLOW RIVER	PCBS IN FISH TISSUE	Fish Consumption	5B			7.21	Miles
UPPER ILLINOIS	71200010506	Starke	INK0156_02	YELLOW RIVER	PCBS IN FISH TISSUE	Fish Consumption	5B			1.87	Miles
UPPER ILLINOIS	71200010506	Starke	INK0156_03	YELLOW RIVER	PCBS IN FISH TISSUE	Fish Consumption	5B			6.52	Miles

BASIN	HYDROLOGIC UNIT CODE		ASSESSMENT UNIT ID	ASSESSMENT UNIT NAME	PARAMETER	DESIGNATED USE	IR CATEGORY	2020 Changes - Public Notice Draft	2020 Changes -- Finalized Submittal	WATER SIZE	UNITS
UPPER ILLINOIS	71200010506	Starke	INK0156_04	YELLOW RIVER	PCBS IN FISH TISSUE	Fish Consumption	5B			5.46	Miles
UPPER ILLINOIS	71200010705	LaPorte/Starke	INK0175_01	KANKAKEE RIVER	BIOLOGICAL INTEGRITY	Warm Water Aquatic Life	5A			1.34	Miles
UPPER ILLINOIS	71200010705	LaPorte/Starke	INK0175_01	KANKAKEE RIVER	PCBS IN FISH TISSUE	Fish Consumption	5B			1.34	Miles
UPPER ILLINOIS	71200010705	LaPorte/Starke	INK0175_02	KANKAKEE RIVER	BIOLOGICAL INTEGRITY	Warm Water Aquatic Life	5A			1.98	Miles
UPPER ILLINOIS	71200010705	LaPorte/Starke	INK0175_02	KANKAKEE RIVER	PCBS IN FISH TISSUE	Fish Consumption	5B			1.98	Miles
UPPER ILLINOIS	71200010705	LaPorte/Starke	INK0175_03	KANKAKEE RIVER	BIOLOGICAL INTEGRITY	Warm Water Aquatic Life	5A			5.37	Miles
UPPER ILLINOIS	71200010705	LaPorte/Starke	INK0175_03	KANKAKEE RIVER	PCBS IN FISH TISSUE	Fish Consumption	5B			5.37	Miles
UPPER ILLINOIS	71200010804	LaPorte	INK0184_02	PITNER DITCH	ESCHERICHIA COLI (E. COLI)	Recreational Use (Human Health)	5A			11.93	Miles
UPPER ILLINOIS	71200010804	LaPorte	INK0184_03	PITNER DITCH	ESCHERICHIA COLI (E. COLI)	Recreational Use (Human Health)	5A			8.49	Miles
UPPER ILLINOIS	71200010804	LaPorte	INK0184_04	PITNER DITCH	ESCHERICHIA COLI (E. COLI)	Recreational Use (Human Health)	5A			4.64	Miles
UPPER ILLINOIS	71200010804	LaPorte	INK0184_T1002	GUSE ARM	ESCHERICHIA COLI (E. COLI)	Recreational Use (Human Health)	5A			4.14	Miles
UPPER ILLINOIS	71200010804	LaPorte	INK0184_T1003	HUNDT DITCH	ESCHERICHIA COLI (E. COLI)	Recreational Use (Human Health)	5A			3.38	Miles
UPPER ILLINOIS	71200010806	LaPorte/Starke	INK0186_01	KANKAKEE RIVER	BIOLOGICAL INTEGRITY	Warm Water Aquatic Life	5A			0.99	Miles
UPPER ILLINOIS	71200010806	LaPorte/Starke	INK0186_01	KANKAKEE RIVER	PCBS IN FISH TISSUE	Fish Consumption	5B			0.99	Miles
UPPER ILLINOIS	71200010806	Starke	INK0186_02	KANKAKEE RIVER	BIOLOGICAL INTEGRITY	Warm Water Aquatic Life	5A			0.86	Miles
UPPER ILLINOIS	71200010806	Starke	INK0186_02	KANKAKEE RIVER	PCBS IN FISH TISSUE	Fish Consumption	5B			0.86	Miles
UPPER ILLINOIS	71200010806	LaPorte/Starke	INK0186_03	KANKAKEE RIVER	BIOLOGICAL INTEGRITY	Warm Water Aquatic Life	5A			3.28	Miles
UPPER ILLINOIS	71200010806	LaPorte/Starke	INK0186_03	KANKAKEE RIVER	PCBS IN FISH TISSUE	Fish Consumption	5B			3.28	Miles
UPPER ILLINOIS	71200010807	LaPorte/Starke	INK0187_01	KANKAKEE RIVER	BIOLOGICAL INTEGRITY	Warm Water Aquatic Life	5A			2.32	Miles
UPPER ILLINOIS	71200010807	LaPorte/Starke	INK0187_01	KANKAKEE RIVER	PCBS IN FISH TISSUE	Fish Consumption	5B			2.32	Miles
UPPER ILLINOIS	71200010807	Jasper/LaPorte/Starke	INK0187_02	KANKAKEE RIVER	BIOLOGICAL INTEGRITY	Warm Water Aquatic Life	5A			1.83	Miles
UPPER ILLINOIS	71200010807	Jasper/LaPorte/Starke	INK0187_02	KANKAKEE RIVER	PCBS IN FISH TISSUE	Fish Consumption	5B			1.83	Miles
UPPER ILLINOIS	71200010807	Jasper/Porter	INK0187_03	KANKAKEE RIVER	BIOLOGICAL INTEGRITY	Warm Water Aquatic Life	5A			1.96	Miles
UPPER ILLINOIS	71200010807	Jasper/Porter	INK0187_03	KANKAKEE RIVER	PCBS IN FISH TISSUE	Fish Consumption	5B			1.96	Miles
UPPER ILLINOIS	71200010809	Jasper	INK0189_02	KANKAKEE RIVER	BIOLOGICAL INTEGRITY	Warm Water Aquatic Life	5A			5.02	Miles
UPPER ILLINOIS	71200010809	Jasper	INK0189_02	KANKAKEE RIVER	PCBS IN FISH TISSUE	Fish Consumption	5B			5.02	Miles
UPPER ILLINOIS	71200010809	Jasper/Porter	INK0189_03	KANKAKEE RIVER	PCBS IN FISH TISSUE	Fish Consumption	5B			1.28	Miles
UPPER ILLINOIS	71200010809	Jasper	INK0189_04	KANKAKEE RIVER	PCBS IN FISH TISSUE	Fish Consumption	5B			1.06	Miles
UPPER ILLINOIS	71200010901	Jasper	INK0191_02	WOLF CREEK	PCBS IN FISH TISSUE	Fish Consumption	5B			8.94	Miles
UPPER ILLINOIS	71200010901	Jasper	INK0191_03	WOLF CREEK	PCBS IN FISH TISSUE	Fish Consumption	5B			5.92	Miles
UPPER ILLINOIS	71200010901	Jasper	INK0191_04	WOLF CREEK	PCBS IN FISH TISSUE	Fish Consumption	5B			2.46	Miles
UPPER ILLINOIS	71200010901	Jasper	INK0191_05	WOLF CREEK	PCBS IN FISH TISSUE	Fish Consumption	5B			1.15	Miles
UPPER ILLINOIS	71200010901	Jasper	INK0191_06	WOLF CREEK	PCBS IN FISH TISSUE	Fish Consumption	5B			5.48	Miles
UPPER ILLINOIS	71200010901	Jasper	INK0191_T1004	WOLF CREEK - UNNAMED TRIBUTARY	PCBS IN FISH TISSUE	Fish Consumption	5B			3.37	Miles
UPPER ILLINOIS	71200010902	Jasper	INK0192_02	WOLF CREEK	DISSOLVED OXYGEN	Warm Water Aquatic Life	5A			1.98	Miles
UPPER ILLINOIS	71200010902	Jasper	INK0192_02	WOLF CREEK	PCBS IN FISH TISSUE	Fish Consumption	5B			1.98	Miles
UPPER ILLINOIS	71200010902	Jasper	INK0192_03	WOLF CREEK	DISSOLVED OXYGEN	Warm Water Aquatic Life	5A			2.89	Miles
UPPER ILLINOIS	71200010902	Jasper	INK0192_03	WOLF CREEK	PCBS IN FISH TISSUE	Fish Consumption	5B			2.89	Miles
UPPER ILLINOIS	71200010902	Jasper	INK0192_T1007	MARBLE DITCH	DISSOLVED OXYGEN	Warm Water Aquatic Life	5A			4.97	Miles
UPPER ILLINOIS	71200010902	Jasper	INK0192_T1007	MARBLE DITCH	PCBS IN FISH TISSUE	Fish Consumption	5B			4.97	Miles
UPPER ILLINOIS	71200010902	Jasper	INK0192_T1008	WOLF CREEK - UNNAMED TRIBUTARY	DISSOLVED OXYGEN	Warm Water Aquatic Life	5A			1.39	Miles
UPPER ILLINOIS	71200010902	Jasper	INK0192_T1008	WOLF CREEK - UNNAMED TRIBUTARY	PCBS IN FISH TISSUE	Fish Consumption	5B			1.39	Miles
UPPER ILLINOIS	71200010902	Jasper	INK0192_T1009	MYERS DITCH	DISSOLVED OXYGEN	Warm Water Aquatic Life	5A			3.94	Miles
UPPER ILLINOIS	71200010902	Jasper	INK0192_T1009	MYERS DITCH	PCBS IN FISH TISSUE	Fish Consumption	5B			3.94	Miles
UPPER ILLINOIS	71200010903	Jasper	INK0193_01	HODGE DITCH	DISSOLVED OXYGEN	Warm Water Aquatic Life	5A			5.91	Miles
UPPER ILLINOIS	71200010903	Jasper	INK0193_03	HODGE DITCH	DISSOLVED OXYGEN	Warm Water Aquatic Life	5A			2.59	Miles
UPPER ILLINOIS	71200010903	Jasper	INK0193_04	HODGE DITCH	DISSOLVED OXYGEN	Warm Water Aquatic Life	5A			4.28	Miles
UPPER ILLINOIS	71200010903	Jasper	INK0193_T1001	JAMES DITCH	DISSOLVED OXYGEN	Warm Water Aquatic Life	5A			8.96	Miles
UPPER ILLINOIS	71200010903	Jasper	INK0193_T1004	DELEHANTY DITCH	DISSOLVED OXYGEN	Warm Water Aquatic Life	5A			15.82	Miles
UPPER ILLINOIS	71200010903	Jasper	INK0193_T1005	DELEHANTY DITCH	DISSOLVED OXYGEN	Warm Water Aquatic Life	5A			5.86	Miles
UPPER ILLINOIS	71200010903	Jasper	INK0193_T1006	DELEHANTY DITCH	BIOLOGICAL INTEGRITY	Warm Water Aquatic Life	5A			4.04	Miles
UPPER ILLINOIS	71200010903	Jasper	INK0193_T1006	DELEHANTY DITCH	DISSOLVED OXYGEN	Warm Water Aquatic Life	5A			4.04	Miles
UPPER ILLINOIS	71200010903	Jasper	INK0193_T1007	SCHATZLEY DITCH	BIOLOGICAL INTEGRITY	Warm Water Aquatic Life	5A			9.14	Miles
UPPER ILLINOIS	71200010903	Jasper	INK0193_T1007	SCHATZLEY DITCH	DISSOLVED OXYGEN	Warm Water Aquatic Life	5A			9.14	Miles
UPPER ILLINOIS	71200010903	Jasper	INK0193_T1008	SCHATZLEY DITCH	BIOLOGICAL INTEGRITY	Warm Water Aquatic Life	5A			7.78	Miles
UPPER ILLINOIS	71200010903	Jasper	INK0193_T1008	SCHATZLEY DITCH	DISSOLVED OXYGEN	Warm Water Aquatic Life	5A			7.78	Miles
UPPER ILLINOIS	71200011001	LaPorte	INK01A1_04	SLOCUM DITCH	BIOLOGICAL INTEGRITY	Warm Water Aquatic Life	5A			6.22	Miles
UPPER ILLINOIS	71200011001	LaPorte/Porter	INK01A1_05	SLOCUM DITCH	BIOLOGICAL INTEGRITY	Warm Water Aquatic Life	5A			7.09	Miles
UPPER ILLINOIS	71200011002	Porter	INK01A2_02	CROOKED CREEK, WEST BRANCH	BIOLOGICAL INTEGRITY	Warm Water Aquatic Life	5A			4.73	Miles
UPPER ILLINOIS	71200011002	Porter	INK01A2_03	CROOKED CREEK, WEST BRANCH	BIOLOGICAL INTEGRITY	Warm Water Aquatic Life	5A			4.01	Miles
UPPER ILLINOIS	71200011002	Porter	INK01A2_T1001	CROOKED CREEK, WEST BRANCH - UNNAMED TR	BIOLOGICAL INTEGRITY	Warm Water Aquatic Life	5A			10.28	Miles
UPPER ILLINOIS	71200011003	LaPorte/Porter	INK01A3_04	CROOKED CREEK	BIOLOGICAL INTEGRITY	Warm Water Aquatic Life	5A			2.74	Miles
UPPER ILLINOIS	71200011003	LaPorte/Porter	INK01A3_04	CROOKED CREEK	PCBS IN FISH TISSUE	Fish Consumption	5B			2.74	Miles
UPPER ILLINOIS	71200011003	Porter	INK01A3_05	CROOKED CREEK	BIOLOGICAL INTEGRITY	Warm Water Aquatic Life	5A			5.75	Miles
UPPER ILLINOIS	71200011003	Porter	INK01A3_05	CROOKED CREEK	PCBS IN FISH TISSUE	Fish Consumption	5B			5.75	Miles

BASIN	HYDROLOGIC UNIT CODE		ASSESSMENT UNIT ID	ASSESSMENT UNIT NAME	PARAMETER	DESIGNATED USE	IR CATEGORY	2020 Changes - Public Notice Draft	2020 Changes -- Finalized Submittal	WATER SIZE	UNITS
UPPER ILLINOIS	71200011003	LaPorte/Porter	INK01A3_T1006	CROOKED CREEK	BIOLOGICAL INTEGRITY	Warm Water Aquatic Life	5A			4.32	Miles
UPPER ILLINOIS	71200011003	LaPorte	INK01A3_T1007	CRUMPACKER ARM OF FORBES DITCH	BIOLOGICAL INTEGRITY	Warm Water Aquatic Life	5A			2.8	Miles
UPPER ILLINOIS	71200011003	LaPorte	INK01A3_T1008	WRIGHT ARM OF FORBES DITCH	BIOLOGICAL INTEGRITY	Warm Water Aquatic Life	5A			2.8	Miles
UPPER ILLINOIS	71200011003	LaPorte/Porter	INK01A3_T1009	FORBES DITCH	BIOLOGICAL INTEGRITY	Warm Water Aquatic Life	5A			2.11	Miles
UPPER ILLINOIS	71200011004	Porter	INK01A4_02	CROOKED CREEK	BIOLOGICAL INTEGRITY	Warm Water Aquatic Life	5A			14.4	Miles
UPPER ILLINOIS	71200011004	Porter	INK01A4_02	CROOKED CREEK	ESCHERICHIA COLI (E. COLI)	Recreational Use (Human Health)	5A			14.4	Miles
UPPER ILLINOIS	71200011004	Porter	INK01A4_02	CROOKED CREEK	PCBS IN FISH TISSUE	Fish Consumption	5B			14.4	Miles
UPPER ILLINOIS	71200011004	Porter	INK01A4_T1001	CROOKED CREEK	BIOLOGICAL INTEGRITY	Warm Water Aquatic Life	5A			3.97	Miles
UPPER ILLINOIS	71200011004	Porter	INK01A4_T1002	KOSELKE DITCH - UNNAMED TRIBUTARY	BIOLOGICAL INTEGRITY	Warm Water Aquatic Life	5A			3.69	Miles
UPPER ILLINOIS	71200011004	Porter	INK01A4_T1003	KOSELKE DITCH	BIOLOGICAL INTEGRITY	Warm Water Aquatic Life	5A			9.01	Miles
UPPER ILLINOIS	71200011004	Porter	INK01A4_T1003A	KOSELKE DITCH - UNNAMED TRIBUTARY	BIOLOGICAL INTEGRITY	Warm Water Aquatic Life	5A			0.71	Miles
UPPER ILLINOIS	71200011006	Porter	INK01A6_02	CROOKED CREEK	PCBS IN FISH TISSUE	Fish Consumption	5B			6.93	Miles
UPPER ILLINOIS	71200011006	Porter	INK01A6_03	HEINOLD DITCH	PCBS IN FISH TISSUE	Fish Consumption	5B			6.94	Miles
UPPER ILLINOIS	71200011007	Porter	INK01A7_04	COBB DITCH	BIOLOGICAL INTEGRITY	Warm Water Aquatic Life	5A			3.4	Miles
UPPER ILLINOIS	71200011007	Porter	INK01A7_05	COBB DITCH	BIOLOGICAL INTEGRITY	Warm Water Aquatic Life	5A			8.7	Miles
UPPER ILLINOIS	71200011007	Porter	INK01A7_05	COBB DITCH	ESCHERICHIA COLI (E. COLI)	Recreational Use (Human Health)	5A			8.7	Miles
UPPER ILLINOIS	71200011007	Porter	INK01A7_06	COBB DITCH	BIOLOGICAL INTEGRITY	Warm Water Aquatic Life	5A			3.92	Miles
UPPER ILLINOIS	71200011007	Porter	INK01A7_06	COBB DITCH	ESCHERICHIA COLI (E. COLI)	Recreational Use (Human Health)	5A			3.92	Miles
UPPER ILLINOIS	71200011007	Porter	INK01A7_T1001	SELVERS CREEK	BIOLOGICAL INTEGRITY	Warm Water Aquatic Life	5A			19.96	Miles
UPPER ILLINOIS	71200011007	Porter	INK01A7_T1001	SELVERS CREEK	ESCHERICHIA COLI (E. COLI)	Recreational Use (Human Health)	5A			19.96	Miles
UPPER ILLINOIS	71200011007	Porter	INK01A7_T1002	LUDINGTON DITCH	BIOLOGICAL INTEGRITY	Warm Water Aquatic Life	5A			3.45	Miles
UPPER ILLINOIS	71200011007	Porter	INK01A7_T1002A	LUDINGTON DITCH - UPSTREAM LAKE ELIZA	BIOLOGICAL INTEGRITY	Warm Water Aquatic Life	5A			2.96	Miles
UPPER ILLINOIS	71200011007	Porter	INK01A7_T1002B	LUDINGTON DITCH - UPSTREAM LAKE ELIZA	BIOLOGICAL INTEGRITY	Warm Water Aquatic Life	5A			0.57	Miles
UPPER ILLINOIS	71200011007	Porter	INK01A7_T1003	LUDINGTON DITCH	BIOLOGICAL INTEGRITY	Warm Water Aquatic Life	5A			4.59	Miles
UPPER ILLINOIS	71200011007	Porter	INK01A7_T1004	LUDINGTON DITCH	BIOLOGICAL INTEGRITY	Warm Water Aquatic Life	5A			2.94	Miles
UPPER ILLINOIS	71200011007	Porter	INK01A7_T1005	LUDINGTON DITCH	BIOLOGICAL INTEGRITY	Warm Water Aquatic Life	5A			14.77	Miles
UPPER ILLINOIS	71200011007	Porter	INK01A7_T1006	COBB DITCH - UNNAMED TRIBUTARY	BIOLOGICAL INTEGRITY	Warm Water Aquatic Life	5A			2.12	Miles
UPPER ILLINOIS	71200011007	Porter	INK01A7_T1006	COBB DITCH - UNNAMED TRIBUTARY	ESCHERICHIA COLI (E. COLI)	Recreational Use (Human Health)	5A			2.12	Miles
UPPER ILLINOIS	71200011008	Porter	INK01A8_04	SANDY HOOK DITCH	ESCHERICHIA COLI (E. COLI)	Recreational Use (Human Health)	5A	ADDN (Cat3 to Cat5A) - Recent data indicates impairment.		4.38	Miles
UPPER ILLINOIS	71200011010	Jasper	INK01AA_01	KANKAKEE RIVER	PCBS IN FISH TISSUE	Fish Consumption	5B			0.19	Miles
UPPER ILLINOIS	71200011010	Jasper/Porter	INK01AA_02	KANKAKEE RIVER	PCBS IN FISH TISSUE	Fish Consumption	5B			3.05	Miles
UPPER ILLINOIS	71200011010	Jasper/Porter	INK01AA_03	KANKAKEE RIVER	PCBS IN FISH TISSUE	Fish Consumption	5B			3.74	Miles
UPPER ILLINOIS	71200011010	Jasper/Porter	INK01AA_04	KANKAKEE RIVER	BIOLOGICAL INTEGRITY	Warm Water Aquatic Life	5A			3.81	Miles
UPPER ILLINOIS	71200011010	Jasper/Porter	INK01AA_04	KANKAKEE RIVER	PCBS IN FISH TISSUE	Fish Consumption	5B			3.81	Miles
UPPER ILLINOIS	71200011010	Porter	INK01AA_T1007	KITHCART DITCH	BIOLOGICAL INTEGRITY	Warm Water Aquatic Life	5A			4.36	Miles
UPPER ILLINOIS	71200011010	Porter	INK01AA_T1008	BREYFOGEL DITCH	BIOLOGICAL INTEGRITY	Warm Water Aquatic Life	5A			0.6361	Miles
UPPER ILLINOIS	71200011010	Porter	INK01AA_T1010	COBB CREEK - UNNAMED TRIBUTARY	BIOLOGICAL INTEGRITY	Warm Water Aquatic Life	5A			2.47	Miles
UPPER ILLINOIS	71200011010	Lake/Porter	INK01AA_T1010A	COBB CREEK - UNNAMED TRIBUTARY	BIOLOGICAL INTEGRITY	Warm Water Aquatic Life	5A			6.36	Miles
UPPER ILLINOIS	71200011010	Porter	INK01AA_T1012	KELLER DITCH	BIOLOGICAL INTEGRITY	Warm Water Aquatic Life	5A			2.78	Miles
UPPER ILLINOIS	71200011010	Porter	INK01AA_T1013	BREYFOGEL DITCH	BIOLOGICAL INTEGRITY	Warm Water Aquatic Life	5A			16.52	Miles
UPPER ILLINOIS	71200011103	Jasper/Lake	INK01B3_01	KANKAKEE RIVER	PCBS IN FISH TISSUE	Fish Consumption	5B			2.81	Miles
UPPER ILLINOIS	71200011103	Lake/Newton	INK01B3_02	KANKAKEE RIVER	PCBS IN FISH TISSUE	Fish Consumption	5B			3.88	Miles
UPPER ILLINOIS	71200011103	Lake/Newton	INK01B3_03	KANKAKEE RIVER	PCBS IN FISH TISSUE	Fish Consumption	5B			5.06	Miles
UPPER ILLINOIS	71200011103	Lake/Newton	INK01B3_04	KANKAKEE RIVER	PCBS IN FISH TISSUE	Fish Consumption	5B			3.41	Miles
UPPER ILLINOIS	71200011103	Lake	INK01B3_05	KANKAKEE RIVER	PCBS IN FISH TISSUE	Fish Consumption	5B			0.98	Miles
UPPER ILLINOIS	71200011204	Lake	INK01C4_08	WILLIAMS DITCH	PCBS IN FISH TISSUE	Fish Consumption	5B			9.9	Miles
UPPER ILLINOIS	71200011205	Lake/Newton	INK01C5_01	KANKAKEE RIVER	PCBS IN FISH TISSUE	Fish Consumption	5B			4.05	Miles
UPPER ILLINOIS	71200011205	Lake/Newton	INK01C5_02	KANKAKEE RIVER	PCBS IN FISH TISSUE	Fish Consumption	5B			3.97	Miles
UPPER ILLINOIS	71200011205	Newton	INK01C5_03	KANKAKEE RIVER	PCBS IN FISH TISSUE	Fish Consumption	5B			1.57	Miles
UPPER ILLINOIS	71200011205	Newton	INK01C5_T1006	BEST DITCH	PCBS IN FISH TISSUE	Fish Consumption	5B			14.3	Miles
UPPER ILLINOIS	71200011301	Lake/Porter	INK01D1_05	STONY RUN, EAST BRANCH	BIOLOGICAL INTEGRITY	Warm Water Aquatic Life	5A			8.78	Miles
UPPER ILLINOIS	71200011301	Lake/Porter	INK01D1_05A	STONY RUN, EAST BRANCH	BIOLOGICAL INTEGRITY	Warm Water Aquatic Life	5A			0.42	Miles
UPPER ILLINOIS	71200011301	Lake	INK01D1_T1004	STONY RUN, EAST BRANCH - UNNAMED TRIBUTA	CHLORIDE	Warm Water Aquatic Life	5A			3.37	Miles
UPPER ILLINOIS	71200011301	Lake	INK01D1_T1004	STONY RUN, EAST BRANCH - UNNAMED TRIBUTA	NUTRIENTS	Warm Water Aquatic Life	5A			3.37	Miles
UPPER ILLINOIS	71200011302	Lake	INK01D2_03	STONY RUN HEADWATER	BIOLOGICAL INTEGRITY	Warm Water Aquatic Life	5A			5.21	Miles
UPPER ILLINOIS	71200011305	Lake	INK01D5_02	SINGLETON DITCH	BIOLOGICAL INTEGRITY	Warm Water Aquatic Life	5A			9.05	Miles
UPPER ILLINOIS	71200011305	Lake	INK01D5_03	SINGLETON DITCH	BIOLOGICAL INTEGRITY	Warm Water Aquatic Life	5A			4.97	Miles
UPPER ILLINOIS	71200011305	Lake	INK01D5_04	SINGLETON DITCH	BIOLOGICAL INTEGRITY	Warm Water Aquatic Life	5A			10.05	Miles
UPPER ILLINOIS	71200011305	Lake	INK01D5_T1001	LITTLE DITCH	BIOLOGICAL INTEGRITY	Warm Water Aquatic Life	5A			11.44	Miles
UPPER ILLINOIS	71200011305	Lake	INK01D5_T1003	VANATTI DITCH	BIOLOGICAL INTEGRITY	Warm Water Aquatic Life	5A			7.48	Miles
UPPER ILLINOIS	71200011305	Lake	INK01D5_T1004	SINGLETON DITCH - UNNAMED TRIBUTARY	BIOLOGICAL INTEGRITY	Warm Water Aquatic Life	5A			4.67	Miles
UPPER ILLINOIS	71200011305	Lake	INK01D5_T1005	BRYANT DITCH	BIOLOGICAL INTEGRITY	Warm Water Aquatic Life	5A			6	Miles
UPPER ILLINOIS	71200011305	Lake	INK01D5_T1006	BRYANT DITCH	BIOLOGICAL INTEGRITY	Warm Water Aquatic Life	5A			4.38	Miles
UPPER ILLINOIS	71200011306	Lake	INK01D6_05	CEDAR CREEK	BIOLOGICAL INTEGRITY	Warm Water Aquatic Life	5A			3.39	Miles
UPPER ILLINOIS	71200011306	Lake	INK01D6_06	CEDAR LAKE (DOWNSTREAM OF CEDAR LAKE)	BIOLOGICAL INTEGRITY	Warm Water Aquatic Life	5A			3.54	Miles

BASIN	HYDROLOGIC UNIT CODE		ASSESSMENT UNIT ID	ASSESSMENT UNIT NAME	PARAMETER	DESIGNATED USE	IR CATEGORY	2020 Changes - Public Notice Draft	2020 Changes -- Finalized Submittal	WATER SIZE	UNITS
UPPER ILLINOIS	71200011306	Lake	INK01D6_08	CEDAR CREEK	BIOLOGICAL INTEGRITY	Warm Water Aquatic Life	5A			3.9	Miles
UPPER ILLINOIS	71200011306	Lake	INK01D6_09	CEDAR CREEK	BIOLOGICAL INTEGRITY	Warm Water Aquatic Life	5A			3.12	Miles
UPPER ILLINOIS	71200011306	Lake	INK01D6_10	CEDAR CREEK	BIOLOGICAL INTEGRITY	Warm Water Aquatic Life	5A			3.05	Miles
UPPER ILLINOIS	71200011306	Lake	INK01D6_T1004	FOSS DITCH	BIOLOGICAL INTEGRITY	Warm Water Aquatic Life	5A			9.76	Miles
UPPER ILLINOIS	71200011307	Lake	INK01D7_05	BROWN DITCH	BIOLOGICAL INTEGRITY	Warm Water Aquatic Life	5A			13.58	Miles
UPPER ILLINOIS	71200011307	Lake	INK01D7_06	BROWN DITCH	BIOLOGICAL INTEGRITY	Warm Water Aquatic Life	5A			9.66	Miles
UPPER ILLINOIS	71200011307	Lake	INK01D7_07	BROWN DITCH	BIOLOGICAL INTEGRITY	Warm Water Aquatic Life	5A			1.21	Miles
UPPER ILLINOIS	71200011307	Lake	INK01D7_08	BROWN DITCH	BIOLOGICAL INTEGRITY	Warm Water Aquatic Life	5A			3.24	Miles
UPPER ILLINOIS	71200011307	Lake	INK01D7_09	BROWN DITCH	BIOLOGICAL INTEGRITY	Warm Water Aquatic Life	5A			2.51	Miles
UPPER ILLINOIS	71200011307	Lake	INK01D7_T1004	BROWN DITCH - UNNAMED TRIBUTARY	BIOLOGICAL INTEGRITY	Warm Water Aquatic Life	5A			14.59	Miles
UPPER ILLINOIS	71200011307	Lake	INK01D7_T1005	TULLY DITCH	BIOLOGICAL INTEGRITY	Warm Water Aquatic Life	5A			20.1	Miles
UPPER ILLINOIS	71200011307	Lake	INK01D7_T1005	TULLY DITCH	DISSOLVED OXYGEN	Warm Water Aquatic Life	5A			20.1	Miles
UPPER ILLINOIS	71200011307	Lake	INK01D7_T1006	BROWN DITCH - UNNAMED TRIBUTARY	BIOLOGICAL INTEGRITY	Warm Water Aquatic Life	5A			4.92	Miles
UPPER ILLINOIS	71200011307	Lake	INK01D7_T1007	BROWN DITCH - UNNAMED TRIBUTARY	BIOLOGICAL INTEGRITY	Warm Water Aquatic Life	5A			2.01	Miles
UPPER ILLINOIS	71200011307	Lake	INK01D7_T1008	BROWN DITCH - UNNAMED TRIBUTARY	BIOLOGICAL INTEGRITY	Warm Water Aquatic Life	5A			2.3	Miles
UPPER ILLINOIS	71200011307	Lake	INK01D7_T1009	BROWN DITCH - UNNAMED TRIBUTARY	BIOLOGICAL INTEGRITY	Warm Water Aquatic Life	5A			1.45	Miles
UPPER ILLINOIS	71200011307	Lake	INK01D7_T1010	BROWN DITCH - UNNAMED TRIBUTARY	BIOLOGICAL INTEGRITY	Warm Water Aquatic Life	5A			2.75	Miles
UPPER ILLINOIS	71200011307	Lake	INK01D7_T1011	BROWN DITCH - UNNAMED TRIBUTARY	BIOLOGICAL INTEGRITY	Warm Water Aquatic Life	5A			1.42	Miles
UPPER ILLINOIS	71200011308	Lake	INK01D8_T1008	WEST CREEK - UNNAMED TRIBUTARY	BIOLOGICAL INTEGRITY	Warm Water Aquatic Life	5A			9.29	Miles
UPPER ILLINOIS	71200011308	Lake	INK01D8_T1009	WEST CREEK - UNNAMED TRIBUTARY	BIOLOGICAL INTEGRITY	Warm Water Aquatic Life	5A			1.58	Miles
UPPER ILLINOIS	71200011308	Lake	INK01D8_T1011	BULL RUN	NUTRIENTS	Warm Water Aquatic Life	5A			7.93	Miles
UPPER ILLINOIS	71200011308	Lake	INK01D8_T1015	WEST CREEK - UNNAMED TRIBUTARY	BIOLOGICAL INTEGRITY	Warm Water Aquatic Life	5A			1.08	Miles
UPPER ILLINOIS	71200011308	Lake	INK01D8_T1015A	WEST CREEK - UNNAMED TRIBUTARY	BIOLOGICAL INTEGRITY	Warm Water Aquatic Life	5A			1.9	Miles
UPPER ILLINOIS	71200011309	Lake	INK01D9_03	WEST CREEK	BIOLOGICAL INTEGRITY	Warm Water Aquatic Life	5A			5.13	Miles
UPPER ILLINOIS	71200011309	Lake	INK01D9_03	WEST CREEK	ESCHERICHIA COLI (E. COLI)	Recreational Use (Human Health)	5A			5.13	Miles
UPPER ILLINOIS	71200011309	Lake	INK01D9_T1009	WEST CREEK - UNNAMED TRIBUTARY	BIOLOGICAL INTEGRITY	Warm Water Aquatic Life	5A			2.7	Miles
UPPER ILLINOIS	71200011309	Lake	INK01D9_T1010	WEST CREEK - UNNAMED TRIBUTARY	BIOLOGICAL INTEGRITY	Warm Water Aquatic Life	5A			2.54	Miles
UPPER ILLINOIS	71200011309	Lake	INK01D9_T1011	WEST CREEK - UNNAMED TRIBUTARY	BIOLOGICAL INTEGRITY	Warm Water Aquatic Life	5A			2.51	Miles
UPPER ILLINOIS	71200011309	Lake	INK01D9_T1012	WEST CREEK - UNNAMED TRIBUTARY	BIOLOGICAL INTEGRITY	Warm Water Aquatic Life	5A			4.14	Miles
UPPER ILLINOIS	71200011309	Lake	INK01D9_T1013	WEST CREEK - UNNAMED TRIBUTARY	BIOLOGICAL INTEGRITY	Warm Water Aquatic Life	5A			1.16	Miles
UPPER ILLINOIS	71200011309	Lake	INK01D9_T1014	WEST CREEK - UNNAMED TRIBUTARY	BIOLOGICAL INTEGRITY	Warm Water Aquatic Life	5A			1.51	Miles
UPPER ILLINOIS	71200011309	Lake	INK01D9_T1014A	WEST CREEK - UNNAMED TRIBUTARY	BIOLOGICAL INTEGRITY	Warm Water Aquatic Life	5A			0.73	Miles
UPPER ILLINOIS	71200011309	Lake	INK01D9_T1015	WEST CREEK - UNNAMED TRIBUTARY	BIOLOGICAL INTEGRITY	Warm Water Aquatic Life	5A			5.17	Miles
UPPER ILLINOIS	71200011310	Lake	INK01DA_T1001	WEST CREEK - UNNAMED TRIBUTARY	BIOLOGICAL INTEGRITY	Warm Water Aquatic Life	5A			6.92	Miles
UPPER ILLINOIS	71200011311	Lake	INK01DB_T1003	BAILEY DITCH	BIOLOGICAL INTEGRITY	Warm Water Aquatic Life	5A			14.36	Miles
UPPER ILLINOIS	71200011311	Lake	INK01DB_T1006	BRUCE DITCH	BIOLOGICAL INTEGRITY	Warm Water Aquatic Life	5A			8.06	Miles
UPPER ILLINOIS	71200011311	Lake	INK01DB_T1006A	BRUCE DITCH	BIOLOGICAL INTEGRITY	Warm Water Aquatic Life	5A			0.82	Miles
UPPER ILLINOIS	71200011311	Lake	INK01DB_T1006B	BRUCE DITCH	BIOLOGICAL INTEGRITY	Warm Water Aquatic Life	5A			0.44	Miles
UPPER ILLINOIS	71200011311	Lake	INK01DB_T1007	BRUCE DITCH - UNNAMED TRIBUTARY	BIOLOGICAL INTEGRITY	Warm Water Aquatic Life	5A			2.76	Miles
UPPER ILLINOIS	71200011312	Lake	INK01DC_01	SINGLETON DITCH	ESCHERICHIA COLI (E. COLI)	Recreational Use (Human Health)	5A	ADDN (Cat2 to Cat5A) - Recent data indicates impairment.		1.79	Miles
UPPER ILLINOIS	71200011306	Lake	INK01P1022_00	CEDAR LAKE	PCBS IN FISH TISSUE	Fish Consumption	5B			781	Acres
UPPER ILLINOIS	71200010403	LaPorte	INK01P1031_00	STONE LAKE	PCBS IN FISH TISSUE	Fish Consumption	5B			125	Acres
UPPER ILLINOIS	71200010403	LaPorte	INK01P1035_00	PINE LAKE (NORTH & SOUTH)	PCBS IN FISH TISSUE	Fish Consumption	5B			564	Acres
UPPER ILLINOIS	71200010702	Marshall/Starke	INK01P1036_00	KOONTZ LAKE	PHOSPHORUS, TOTAL	Recreational Use (Human Health)	5A			346	Acres
UPPER ILLINOIS	71200010504	Marshall	INK01P1037_00	LAWRENCE LAKE	BIOLOGICAL INTEGRITY	Warm Water Aquatic Life	5A			69	Acres
UPPER ILLINOIS	71200010504	Marshall	INK01P1038_00	MYERS LAKE	BIOLOGICAL INTEGRITY	Warm Water Aquatic Life	5A			96	Acres
UPPER ILLINOIS	71200010504	Marshall	INK01P1040_00	COOK LAKE	PHOSPHORUS, TOTAL	Recreational Use (Human Health)	5A			93	Acres
UPPER ILLINOIS	71200010504	Marshall	INK01P1041_00	KREIGHBAUM LAKE	PHOSPHORUS, TOTAL	Recreational Use (Human Health)	5A			20	Acres
UPPER ILLINOIS	71200010202	St. Joseph	INK01P1055_00	NORTH CHAIN LAKE	MERCURY IN FISH TISSUE	Fish Consumption	5B			88	Acres
UPPER ILLINOIS	71200010202	St. Joseph	INK01P1055_00	NORTH CHAIN LAKE	PCBS IN FISH TISSUE	Fish Consumption	5B			88	Acres
UPPER ILLINOIS	71200010208	LaPorte	INK01P1059_00	FISH LAKE (UPPER)	PHOSPHORUS, TOTAL	Recreational Use (Human Health)	5A			139	Acres
UPPER ILLINOIS	71200010208	LaPorte	INK01P1060_00	FISH LAKE (LOWER)	PCBS IN FISH TISSUE	Fish Consumption	5B			134	Acres
UPPER ILLINOIS	71200010104	St. Joseph	INK01P1066_00	WORSTER LAKE	PCBS IN FISH TISSUE	Fish Consumption	5B			247	Acres
UPPER ILLINOIS	71200010304	St. Joseph	INK01P1068_00	PLEASANT LAKE	PHOSPHORUS, TOTAL	Recreational Use (Human Health)	5A			29	Acres
UPPER ILLINOIS	71200010304	St. Joseph	INK01P1069_00	RIDDLES LAKE	PHOSPHORUS, TOTAL	Recreational Use (Human Health)	5A			77	Acres
UPPER ILLINOIS	71200010309	Marshall	INK01P1073_00	LAKE OF THE WOODS	PCBS IN FISH TISSUE	Fish Consumption	5B			416	Acres
UPPER ILLINOIS	71200010309	Marshall	INK01P1073_00	LAKE OF THE WOODS	PHOSPHORUS, TOTAL	Recreational Use (Human Health)	5A			416	Acres
UPPER ILLINOIS	71200010504	Marshall	INK01P1074_00	GILBERT LAKE	PHOSPHORUS, TOTAL	Recreational Use (Human Health)	5A			37	Acres
UPPER ILLINOIS	71200010504	Marshall	INK01P1075_00	FLAT LAKE	PHOSPHORUS, TOTAL	Recreational Use (Human Health)	5A			26	Acres
UPPER ILLINOIS	71200010502	Marshall	INK01P1076_00	DIXON LAKE	PHOSPHORUS, TOTAL	Recreational Use (Human Health)	5A			33	Acres
UPPER ILLINOIS	71200010602	Starke	INK01P1078_00	BASS LAKE	PCBS IN FISH TISSUE	Fish Consumption	5B			1440	Acres
UPPER ILLINOIS	71200011002	Porter	INK01P1089_00	FLINT LAKE	MERCURY IN FISH TISSUE	Fish Consumption	5B			89	Acres
UPPER ILLINOIS	71200011002	Porter	INK01P1089_00	FLINT LAKE	PCBS IN FISH TISSUE	Fish Consumption	5B			89	Acres
UPPER ILLINOIS	71200011002	Porter	INK01P1091_00	LONG LAKE	MERCURY IN FISH TISSUE	Fish Consumption	5B			65	Acres
UPPER ILLINOIS	71200011002	Porter	INK01P1091_00	LONG LAKE	PCBS IN FISH TISSUE	Fish Consumption	5B			65	Acres

BASIN	HYDROLOGIC UNIT CODE		ASSESSMENT UNIT ID	ASSESSMENT UNIT NAME	PARAMETER	DESIGNATED USE	IR CATEGORY	2020 Changes - Public Notice Draft	2020 Changes -- Finalized Submittal	WATER SIZE	UNITS
UPPER ILLINOIS	71200010403	LaPorte	INK01P1100_00	CLEAR LAKE	PCBS IN FISH TISSUE	Fish Consumption	5B			106	Acres
UPPER ILLINOIS	71200020204	Benton/Jasper	INK0224_03	CARPENTER CREEK	CHLORIDE	Warm Water Aquatic Life	5A			7.48	Miles
UPPER ILLINOIS	71200020204	Benton/Jasper	INK0224_03	CARPENTER CREEK	NUTRIENTS	Warm Water Aquatic Life	5A			7.48	Miles
UPPER ILLINOIS	71200020204	Jasper	INK0224_04	CARPENTER CREEK	CHLORIDE	Warm Water Aquatic Life	5A			3.11	Miles
UPPER ILLINOIS	71200020204	Jasper	INK0224_04	CARPENTER CREEK	NUTRIENTS	Warm Water Aquatic Life	5A			3.11	Miles
UPPER ILLINOIS	71200020204	Jasper	INK0224_05	CARPENTER CREEK	CHLORIDE	Warm Water Aquatic Life	5A			0.42	Miles
UPPER ILLINOIS	71200020204	Jasper	INK0224_05	CARPENTER CREEK	DISSOLVED OXYGEN	Warm Water Aquatic Life	5A		MOVE (Cat 4C to Cat 5) - This parameter was	0.42	Miles
UPPER ILLINOIS	71200020204	Jasper	INK0224_05	CARPENTER CREEK	NUTRIENTS	Warm Water Aquatic Life	5A			0.42	Miles
UPPER ILLINOIS	71200020204	Jasper	INK0224_T1003	CARPENTER CREEK	CHLORIDE	Warm Water Aquatic Life	5A			0.9	Miles
UPPER ILLINOIS	71200020204	Jasper	INK0224_T1003	CARPENTER CREEK	NUTRIENTS	Warm Water Aquatic Life	5A			0.9	Miles
UPPER ILLINOIS	71200020205	Jasper	INK0225_03	CARPENTER CREEK	CHLORIDE	Warm Water Aquatic Life	5A			7.94	Miles
UPPER ILLINOIS	71200020205	Jasper	INK0225_03	CARPENTER CREEK	DISSOLVED OXYGEN	Warm Water Aquatic Life	5A			7.94	Miles
UPPER ILLINOIS	71200020205	Jasper	INK0225_03	CARPENTER CREEK	NUTRIENTS	Warm Water Aquatic Life	5A			7.94	Miles
UPPER ILLINOIS	71200020205	Jasper	INK0225_04	CARPENTER CREEK	CHLORIDE	Warm Water Aquatic Life	5A			1.72	Miles
UPPER ILLINOIS	71200020205	Jasper	INK0225_04	CARPENTER CREEK	DISSOLVED OXYGEN	Warm Water Aquatic Life	5A			1.72	Miles
UPPER ILLINOIS	71200020205	Jasper	INK0225_04	CARPENTER CREEK	NUTRIENTS	Warm Water Aquatic Life	5A			1.72	Miles
UPPER ILLINOIS	71200020205	Jasper	INK0225_05	CARPENTER CREEK	CHLORIDE	Warm Water Aquatic Life	5A			6.06	Miles
UPPER ILLINOIS	71200020205	Jasper	INK0225_05	CARPENTER CREEK	DISSOLVED OXYGEN	Warm Water Aquatic Life	5A			6.06	Miles
UPPER ILLINOIS	71200020205	Jasper	INK0225_05	CARPENTER CREEK	NUTRIENTS	Warm Water Aquatic Life	5A			6.06	Miles
UPPER ILLINOIS	71200020205	Jasper	INK0225_T1011	MAY DITCH	BIOLOGICAL INTEGRITY	Warm Water Aquatic Life	5A			11.71	Miles
UPPER ILLINOIS	71200020205	Benton/Jasper	INK0225_T1019	CARPENTER CREEK	CHLORIDE	Warm Water Aquatic Life	5A			5.59	Miles
UPPER ILLINOIS	71200020205	Benton/Jasper	INK0225_T1019	CARPENTER CREEK	DISSOLVED OXYGEN	Warm Water Aquatic Life	5A			5.59	Miles
UPPER ILLINOIS	71200020205	Benton/Jasper	INK0225_T1019	CARPENTER CREEK	NUTRIENTS	Warm Water Aquatic Life	5A			5.59	Miles
UPPER ILLINOIS	71200020206	Jasper	INK0226_06	SLOUGH CREEK	PCBS IN FISH TISSUE	Fish Consumption	5B			2.44	Miles
UPPER ILLINOIS	71200020206	Jasper	INK0226_07	SLOUGH CREEK	PCBS IN FISH TISSUE	Fish Consumption	5B			5.08	Miles
UPPER ILLINOIS	71200020206	Jasper	INK0226_08	SLOUGH CREEK	PCBS IN FISH TISSUE	Fish Consumption	5B			0.39	Miles
UPPER ILLINOIS	71200020301	Jasper	INK0231_T1002	ROWAN DITCH	DISSOLVED OXYGEN	Warm Water Aquatic Life	5A			11.09	Miles
UPPER ILLINOIS	71200020301	Jasper	INK0231_T1002	ROWAN DITCH	NUTRIENTS	Warm Water Aquatic Life	5A			11.09	Miles
UPPER ILLINOIS	71200020305	Jasper	INK0235_01	IROQUOIS RIVER	PCBS IN FISH TISSUE	Fish Consumption	5B			9.49	Miles
UPPER ILLINOIS	71200020305	Jasper	INK0235_03	IROQUOIS RIVER	PCBS IN FISH TISSUE	Fish Consumption	5B			1.48	Miles
UPPER ILLINOIS	71200020305	Jasper	INK0235_04	IROQUOIS RIVER	PCBS IN FISH TISSUE	Fish Consumption	5B			7.97	Miles
UPPER ILLINOIS	71200020401	Newton	INK0241_02	CURTIS CREEK	BIOLOGICAL INTEGRITY	Warm Water Aquatic Life	5A			2.48	Miles
UPPER ILLINOIS	71200020401	Newton	INK0241_02	CURTIS CREEK	CHLORIDE	Warm Water Aquatic Life	5A			2.48	Miles
UPPER ILLINOIS	71200020401	Newton	INK0241_03	CURTIS CREEK	BIOLOGICAL INTEGRITY	Warm Water Aquatic Life	5A			3.88	Miles
UPPER ILLINOIS	71200020401	Newton	INK0241_03	CURTIS CREEK	CHLORIDE	Warm Water Aquatic Life	5A			3.88	Miles
UPPER ILLINOIS	71200020401	Jasper/Newton	INK0241_04	CURTIS CREEK	BIOLOGICAL INTEGRITY	Warm Water Aquatic Life	5A			7.89	Miles
UPPER ILLINOIS	71200020401	Jasper/Newton	INK0241_04	CURTIS CREEK	CHLORIDE	Warm Water Aquatic Life	5A			7.89	Miles
UPPER ILLINOIS	71200020401	Jasper/Newton	INK0241_05	CURTIS CREEK	BIOLOGICAL INTEGRITY	Warm Water Aquatic Life	5A			7.06	Miles
UPPER ILLINOIS	71200020401	Jasper/Newton	INK0241_05	CURTIS CREEK	CHLORIDE	Warm Water Aquatic Life	5A			7.06	Miles
UPPER ILLINOIS	71200020401	Jasper	INK0241_06	CURTIS CREEK	BIOLOGICAL INTEGRITY	Warm Water Aquatic Life	5A			1.46	Miles
UPPER ILLINOIS	71200020401	Jasper	INK0241_06	CURTIS CREEK	CHLORIDE	Warm Water Aquatic Life	5A			1.46	Miles
UPPER ILLINOIS	71200020401	Jasper	INK0241_T1004	YEOMAN DITCH	CHLORIDE	Warm Water Aquatic Life	5A			5	Miles
UPPER ILLINOIS	71200020401	Jasper/Newton	INK0241_T1005	CURTIS CREEK - UNNAMED TRIBUTARY	BIOLOGICAL INTEGRITY	Warm Water Aquatic Life	5A			3.13	Miles
UPPER ILLINOIS	71200020401	Jasper/Newton	INK0241_T1005	CURTIS CREEK - UNNAMED TRIBUTARY	CHLORIDE	Warm Water Aquatic Life	5A			3.13	Miles
UPPER ILLINOIS	71200020401	Newton	INK0241_T1006	CURTIS CREEK - UNNAMED TRIBUTARY	BIOLOGICAL INTEGRITY	Warm Water Aquatic Life	5A			2.74	Miles
UPPER ILLINOIS	71200020401	Newton	INK0241_T1006	CURTIS CREEK - UNNAMED TRIBUTARY	CHLORIDE	Warm Water Aquatic Life	5A			2.74	Miles
UPPER ILLINOIS	71200020401	Jasper/Newton	INK0241_T1007	CURTIS CREEK - UNNAMED TRIBUTARY	BIOLOGICAL INTEGRITY	Warm Water Aquatic Life	5A			1.06	Miles
UPPER ILLINOIS	71200020401	Jasper/Newton	INK0241_T1007	CURTIS CREEK - UNNAMED TRIBUTARY	CHLORIDE	Warm Water Aquatic Life	5A			1.06	Miles
UPPER ILLINOIS	71200020401	Jasper/Newton	INK0241_T1008	CURTIS CREEK - UNNAMED TRIBUTARY	BIOLOGICAL INTEGRITY	Warm Water Aquatic Life	5A			1.49	Miles
UPPER ILLINOIS	71200020401	Jasper/Newton	INK0241_T1008	CURTIS CREEK - UNNAMED TRIBUTARY	CHLORIDE	Warm Water Aquatic Life	5A			1.49	Miles
UPPER ILLINOIS	71200020401	Newton	INK0241_T1009	CURTIS CREEK	BIOLOGICAL INTEGRITY	Warm Water Aquatic Life	5A			3.07	Miles
UPPER ILLINOIS	71200020401	Newton	INK0241_T1009	CURTIS CREEK	CHLORIDE	Warm Water Aquatic Life	5A			3.07	Miles
UPPER ILLINOIS	71200020401	Newton	INK0241_T1010	CURTIS CREEK - UNNAMED TRIBUTARY	BIOLOGICAL INTEGRITY	Warm Water Aquatic Life	5A			3.84	Miles
UPPER ILLINOIS	71200020401	Newton	INK0241_T1010	CURTIS CREEK - UNNAMED TRIBUTARY	CHLORIDE	Warm Water Aquatic Life	5A			3.84	Miles
UPPER ILLINOIS	71200020401	Jasper/Newton	INK0241_T1011	CURTIS CREEK - UNNAMED TRIBUTARY	BIOLOGICAL INTEGRITY	Warm Water Aquatic Life	5A			2.19	Miles
UPPER ILLINOIS	71200020401	Jasper/Newton	INK0241_T1011	CURTIS CREEK - UNNAMED TRIBUTARY	CHLORIDE	Warm Water Aquatic Life	5A			2.19	Miles
UPPER ILLINOIS	71200020401	Newton	INK0241_T1012	CURTIS CREEK - UNNAMED TRIBUTARY	BIOLOGICAL INTEGRITY	Warm Water Aquatic Life	5A			5.56	Miles
UPPER ILLINOIS	71200020401	Newton	INK0241_T1012	CURTIS CREEK - UNNAMED TRIBUTARY	CHLORIDE	Warm Water Aquatic Life	5A			5.56	Miles
UPPER ILLINOIS	71200020401	Newton	INK0241_T1013	CURTIS CREEK - UNNAMED TRIBUTARY	BIOLOGICAL INTEGRITY	Warm Water Aquatic Life	5A			4.78	Miles
UPPER ILLINOIS	71200020401	Newton	INK0241_T1013	CURTIS CREEK - UNNAMED TRIBUTARY	CHLORIDE	Warm Water Aquatic Life	5A			4.78	Miles
UPPER ILLINOIS	71200020401	Newton	INK0241_T1014	CURTIS CREEK - UNNAMED TRIBUTARY	BIOLOGICAL INTEGRITY	Warm Water Aquatic Life	5A			0.57	Miles
UPPER ILLINOIS	71200020401	Newton	INK0241_T1014	CURTIS CREEK - UNNAMED TRIBUTARY	CHLORIDE	Warm Water Aquatic Life	5A			0.57	Miles
UPPER ILLINOIS	71200020401	Newton	INK0241_T1015	CURTIS CREEK - UNNAMED TRIBUTARY	BIOLOGICAL INTEGRITY	Warm Water Aquatic Life	5A			2.27	Miles
UPPER ILLINOIS	71200020401	Newton	INK0241_T1015	CURTIS CREEK - UNNAMED TRIBUTARY	CHLORIDE	Warm Water Aquatic Life	5A			2.27	Miles
UPPER ILLINOIS	71200020401	Newton	INK0241_T1016	CURTIS CREEK - UNNAMED TRIBUTARY	BIOLOGICAL INTEGRITY	Warm Water Aquatic Life	5A			1.72	Miles

BASIN	HYDROLOGIC UNIT CODE		ASSESSMENT UNIT ID	ASSESSMENT UNIT NAME	PARAMETER	DESIGNATED USE	IR CATEGORY	2020 Changes - Public Notice Draft	2020 Changes -- Finalized Submittal	WATER SIZE	UNITS
UPPER ILLINOIS	71200020401	Newton	INK0241_T1016	CURTIS CREEK - UNNAMED TRIBUTARY	CHLORIDE	Warm Water Aquatic Life	5A			1.72	Miles
UPPER ILLINOIS	71200020401	Jasper/Newton	INK0241_T1017	KASTA DITCH	BIOLOGICAL INTEGRITY	Warm Water Aquatic Life	5A			1.87	Miles
UPPER ILLINOIS	71200020401	Jasper/Newton	INK0241_T1017	KASTA DITCH	CHLORIDE	Warm Water Aquatic Life	5A			1.87	Miles
UPPER ILLINOIS	71200020402	Jasper	INK0242_02	IROQUOIS RIVER	BIOLOGICAL INTEGRITY	Warm Water Aquatic Life	2		DELIST (Cat 5A to Cat 2) - Recent data indica	2.17	Miles
UPPER ILLINOIS	71200020402	Jasper	INK0242_02	IROQUOIS RIVER	CHLORIDE	Warm Water Aquatic Life	2		DELIST (Cat 5A to Cat 2) - Recent data indica	2.17	Miles
UPPER ILLINOIS	71200020402	Jasper	INK0242_02	IROQUOIS RIVER	DISSOLVED OXYGEN	Warm Water Aquatic Life	2		DELIST (Cat 5A to Cat 2) - Recent data indica	2.17	Miles
UPPER ILLINOIS	71200020402	Jasper	INK0242_02	IROQUOIS RIVER	ESCHERICHIA COLI (E. COLI)	Recreational Use (Human Health)	5A	ADDN (Cat2 to Cat5A) - Recent data indicates impairment.		2.17	Miles
UPPER ILLINOIS	71200020402	Jasper	INK0242_02	IROQUOIS RIVER	NUTRIENTS	Warm Water Aquatic Life	2		DELIST (Cat 5A to Cat 2) - Recent data indica	2.17	Miles
UPPER ILLINOIS	71200020402	Jasper	INK0242_02	IROQUOIS RIVER	PCBS IN FISH TISSUE	Fish Consumption	5B			2.17	Miles
UPPER ILLINOIS	71200020402	Jasper/Newton	INK0242_03	IROQUOIS RIVER	BIOLOGICAL INTEGRITY	Warm Water Aquatic Life	5A			4.59	Miles
UPPER ILLINOIS	71200020402	Jasper/Newton	INK0242_03	IROQUOIS RIVER	CHLORIDE	Warm Water Aquatic Life	5A			4.59	Miles
UPPER ILLINOIS	71200020402	Jasper/Newton	INK0242_03	IROQUOIS RIVER	DISSOLVED OXYGEN	Warm Water Aquatic Life	5A			4.59	Miles
UPPER ILLINOIS	71200020402	Jasper/Newton	INK0242_03	IROQUOIS RIVER	NUTRIENTS	Warm Water Aquatic Life	5A			4.59	Miles
UPPER ILLINOIS	71200020402	Jasper/Newton	INK0242_03	IROQUOIS RIVER	PCBS IN FISH TISSUE	Fish Consumption	5B			4.59	Miles
UPPER ILLINOIS	71200020402	Newton	INK0242_04	IROQUOIS RIVER	BIOLOGICAL INTEGRITY	Warm Water Aquatic Life	5A			3.95	Miles
UPPER ILLINOIS	71200020402	Newton	INK0242_04	IROQUOIS RIVER	CHLORIDE	Warm Water Aquatic Life	5A			3.95	Miles
UPPER ILLINOIS	71200020402	Newton	INK0242_04	IROQUOIS RIVER	DISSOLVED OXYGEN	Warm Water Aquatic Life	5A			3.95	Miles
UPPER ILLINOIS	71200020402	Newton	INK0242_04	IROQUOIS RIVER	NUTRIENTS	Warm Water Aquatic Life	5A			3.95	Miles
UPPER ILLINOIS	71200020402	Newton	INK0242_04	IROQUOIS RIVER	PCBS IN FISH TISSUE	Fish Consumption	5B			3.95	Miles
UPPER ILLINOIS	71200020403	Newton	INK0243_T1003	WEISS DITCH	BIOLOGICAL INTEGRITY	Warm Water Aquatic Life	5A			2.7	Miles
UPPER ILLINOIS	71200020403	Newton	INK0243_T1003	WEISS DITCH	DISSOLVED OXYGEN	Warm Water Aquatic Life	5A			2.7	Miles
UPPER ILLINOIS	71200020405	Newton	INK0245_02	IROQUOIS RIVER	BIOLOGICAL INTEGRITY	Warm Water Aquatic Life	5A			1.41	Miles
UPPER ILLINOIS	71200020405	Newton	INK0245_02	IROQUOIS RIVER	PCBS IN FISH TISSUE	Fish Consumption	5B			1.41	Miles
UPPER ILLINOIS	71200020405	Newton	INK0245_03	IROQUOIS RIVER	BIOLOGICAL INTEGRITY	Warm Water Aquatic Life	5A			6.49	Miles
UPPER ILLINOIS	71200020405	Newton	INK0245_03	IROQUOIS RIVER	PCBS IN FISH TISSUE	Fish Consumption	5B			6.49	Miles
UPPER ILLINOIS	71200020405	Jasper	INK0245_T1002	SIMONIN DITCH	DISSOLVED OXYGEN	Warm Water Aquatic Life	5A			5.37	Miles
UPPER ILLINOIS	71200020501	Newton	INK0251_01	THMOPSON DITCH	DISSOLVED OXYGEN	Warm Water Aquatic Life	5A			3.886	Miles
UPPER ILLINOIS	71200020501	Newton	INK0251_01	THMOPSON DITCH	NUTRIENTS	Warm Water Aquatic Life	5A			3.886	Miles
UPPER ILLINOIS	71200020501	Newton	INK0251_02	CLARK DITCH	BIOLOGICAL INTEGRITY	Warm Water Aquatic Life	5A			6.5413	Miles
UPPER ILLINOIS	71200020501	Newton	INK0251_02	CLARK DITCH	DISSOLVED OXYGEN	Warm Water Aquatic Life	5A			6.5413	Miles
UPPER ILLINOIS	71200020501	Newton	INK0251_02	CLARK DITCH	NUTRIENTS	Warm Water Aquatic Life	5A			6.5413	Miles
UPPER ILLINOIS	71200020502	Newton	INK0252_03	HAMBRIDGE DITCH	BIOLOGICAL INTEGRITY	Warm Water Aquatic Life	5A			9.13	Miles
UPPER ILLINOIS	71200020502	Newton	INK0252_05	WHALEY DITCH	BIOLOGICAL INTEGRITY	Warm Water Aquatic Life	5A			0.47	Miles
UPPER ILLINOIS	71200020502	Newton	INK0252_06	WHALEY DITCH	BIOLOGICAL INTEGRITY	Warm Water Aquatic Life	5A			8.57	Miles
UPPER ILLINOIS	71200020502	Newton	INK0252_06	WHALEY DITCH	NUTRIENTS	Warm Water Aquatic Life	5A	ADDN (Cat3 to Cat5A) - Recent data indicates impairment.		8.57	Miles
UPPER ILLINOIS	71200020503	Newton	INK0253_02	IROQUOIS RIVER	PCBS IN FISH TISSUE	Fish Consumption	5B			4.43	Miles
UPPER ILLINOIS	71200020503	Newton	INK0253_03	IROQUOIS RIVER	PCBS IN FISH TISSUE	Fish Consumption	5B			6.21	Miles
UPPER ILLINOIS	71200020503	Newton	INK0253_04	IROQUOIS RIVER	PCBS IN FISH TISSUE	Fish Consumption	5B			5.41	Miles
UPPER ILLINOIS	71200020503	Newton	INK0253_T1005	IROQUOIS RIVER-UNNAMED TRIBUTARY	PCBS IN FISH TISSUE	Fish Consumption	5B			0.51	Miles
UPPER ILLINOIS	71200020504	Benton	INK0254_02	MONTGOMERY DITCH	BIOLOGICAL INTEGRITY	Warm Water Aquatic Life	5A			3.33	Miles
UPPER ILLINOIS	71200020504	Benton/Newton	INK0254_03	MONTGOMERY DITCH	BIOLOGICAL INTEGRITY	Warm Water Aquatic Life	5A			3.25	Miles
UPPER ILLINOIS	71200020504	Newton	INK0254_04	MONTGOMERY DITCH	ESCHERICHIA COLI (E. COLI)	Recreational Use (Human Health)	5A			3.69	Miles
UPPER ILLINOIS	71200020504	Newton	INK0254_05	MONTGOMERY DITCH	ESCHERICHIA COLI (E. COLI)	Recreational Use (Human Health)	5A			3.25	Miles
UPPER ILLINOIS	71200020504	Benton	INK0254_T1002	MONTGOMERY DITCH - UNNAMED TRIBUTARY	BIOLOGICAL INTEGRITY	Warm Water Aquatic Life	5A			3.63	Miles
UPPER ILLINOIS	71200020504	Benton/Newton	INK0254_T1003	MONTGOMERY DITCH - UNNAMED TRIBUTARY	BIOLOGICAL INTEGRITY	Warm Water Aquatic Life	5A			2.46	Miles
UPPER ILLINOIS	71200020504	Benton/Newton	INK0254_T1004	MONTGOMERY DITCH - UNNAMED TRIBUTARY	ESCHERICHIA COLI (E. COLI)	Recreational Use (Human Health)	5A			3.49	Miles
UPPER ILLINOIS	71200020505	Benton/Newton	INK0255_T1005	TALLEY DITCH	BIOLOGICAL INTEGRITY	Warm Water Aquatic Life	5A			7.52	Miles
UPPER ILLINOIS	71200020505	Newton	INK0255_T1007	MONTGOMERY DITCH - UNNAMED TRIBUTARY (U	BIOLOGICAL INTEGRITY	Warm Water Aquatic Life	5A			1.45	Miles
UPPER ILLINOIS	71200020505	Newton	INK0255_T1007	MONTGOMERY DITCH - UNNAMED TRIBUTARY (U	DISSOLVED OXYGEN	Warm Water Aquatic Life	5A			1.45	Miles
UPPER ILLINOIS	71200020505	Newton	INK0255_T1007	MONTGOMERY DITCH - UNNAMED TRIBUTARY (U	NUTRIENTS	Warm Water Aquatic Life	5A			1.45	Miles
UPPER ILLINOIS	71200020505	Benton/Newton	INK0255_T1008	MORRISON DITCH	BIOLOGICAL INTEGRITY	Warm Water Aquatic Life	5A			10.35	Miles
UPPER ILLINOIS	71200020505	Benton/Newton	INK0255_T1008	MORRISON DITCH	DISSOLVED OXYGEN	Warm Water Aquatic Life	5A			10.35	Miles
UPPER ILLINOIS	71200020505	Benton/Newton	INK0255_T1008	MORRISON DITCH	NUTRIENTS	Warm Water Aquatic Life	5A			10.35	Miles
UPPER ILLINOIS	71200020505	Newton	INK0255_T1010	KENT DITCH	BIOLOGICAL INTEGRITY	Warm Water Aquatic Life	5A		MOVE (Cat 4C to Cat 5) - This parameter was	1.45	Miles
UPPER ILLINOIS	71200020507	Newton	INK0257_05	IROQUOIS RIVER	PCBS IN FISH TISSUE	Fish Consumption	5B			0.29	Miles
UPPER ILLINOIS	71200020507	Newton	INK0257_06	IROQUOIS RIVER	PCBS IN FISH TISSUE	Fish Consumption	5B			1.33	Miles
UPPER ILLINOIS	71200020704	Benton	INK0274_T1001	MINIER LATERAL	ESCHERICHIA COLI (E. COLI)	Recreational Use (Human Health)	5A			3.4066	Miles
UPPER ILLINOIS	71200020705	Benton	INK0275_02	SUGAR CREEK	PCBS IN FISH TISSUE	Fish Consumption	5B			6.62	Miles
UPPER ILLINOIS	71200020705	Benton	INK0275_03	SUGAR CREEK	PCBS IN FISH TISSUE	Fish Consumption	5B			4.25	Miles
UPPER ILLINOIS	71200020705	Benton	INK0275_04	SUGAR CREEK	PCBS IN FISH TISSUE	Fish Consumption	5B			3.03	Miles
UPPER ILLINOIS	71200020705	Benton	INK0275_05	SUGAR CREEK	PCBS IN FISH TISSUE	Fish Consumption	5B			4.5	Miles
UPPER ILLINOIS	71200020705	Benton	INK0275_T1007	SUGAR CREEK - UNNAMED TRIBUTARY	PCBS IN FISH TISSUE	Fish Consumption	5B			3.19	Miles
UPPER ILLINOIS	71200021301	Newton	INK02D1_02	WENTWORTH CREEK	BIOLOGICAL INTEGRITY	Warm Water Aquatic Life	5A			6.51	Miles
UPPER ILLINOIS	71200021301	Newton	INK02D1_T1006	HANGER CREEK	NUTRIENTS	Warm Water Aquatic Life	5A	ADDN (Cat3 to Cat5A) - Recent data indicates impairment.		4.38	Miles
UPPER ILLINOIS	71200021302	Newton	INK02D2_02	BEAVER CREEK	BIOLOGICAL INTEGRITY	Warm Water Aquatic Life	5A			3.77	Miles

BASIN	HYDROLOGIC UNIT CODE		ASSESSMENT UNIT ID	ASSESSMENT UNIT NAME	PARAMETER	DESIGNATED USE	IR CATEGORY	2020 Changes - Public Notice Draft	2020 Changes -- Finalized Submittal	WATER SIZE	UNITS
UPPER ILLINOIS	71200021302	Newton	INK02D2_02	BEAVER CREEK	PCBS IN FISH TISSUE	Fish Consumption	5B			3.77	Miles
UPPER ILLINOIS	71200021303	Newton	INK02D3_T1002	CARLSON DITCH	NUTRIENTS	Warm Water Aquatic Life	5A	ADDN (Cat3 to Cat5A) - Recent data indicates impairment.		5.08	Miles
UPPER ILLINOIS	71200021304	Newton	INK02D4_01	HOUSEWORTH DITCH	BIOLOGICAL INTEGRITY	Warm Water Aquatic Life	5A			14.4729	Miles
UPPER ILLINOIS	71200021304	Newton	INK02D4_01	HOUSEWORTH DITCH	DISSOLVED OXYGEN	Warm Water Aquatic Life	5A			14.4729	Miles
UPPER ILLINOIS	71200030303	Lake	INK0333_01	CADY MARSH DITCH	BIOLOGICAL INTEGRITY	Warm Water Aquatic Life	5A			6.79	Miles
UPPER ILLINOIS	71200030303	Lake	INK0333_01	CADY MARSH DITCH	CHLORIDE	Warm Water Aquatic Life	5A			6.79	Miles
UPPER ILLINOIS	71200030303	Lake	INK0333_01	CADY MARSH DITCH	ESCHERICHIA COLI (E. COLI)	Recreational Use (Human Health)	5A			6.79	Miles
UPPER ILLINOIS	71200030303	Lake	INK0333_01	CADY MARSH DITCH	NUTRIENTS	Warm Water Aquatic Life	5A			6.79	Miles
UPPER ILLINOIS	71200030304	Lake	INK0334_02	HART DITCH	BIOLOGICAL INTEGRITY	Warm Water Aquatic Life	5A			6.05	Miles
UPPER ILLINOIS	71200030304	Lake	INK0334_02	HART DITCH	CHLORIDE	Warm Water Aquatic Life	5A			6.05	Miles
UPPER ILLINOIS	71200030304	Lake	INK0334_02	HART DITCH	ESCHERICHIA COLI (E. COLI)	Recreational Use (Human Health)	5A			6.05	Miles
UPPER ILLINOIS	71200030304	Lake	INK0334_02	HART DITCH	NUTRIENTS	Warm Water Aquatic Life	5A			6.05	Miles
UPPER ILLINOIS	71200030304	Lake	INK0334_T1002	DYER DITCH	BIOLOGICAL INTEGRITY	Warm Water Aquatic Life	5A			9.84	Miles
UPPER ILLINOIS	71200030304	Lake	INK0334_T1002	DYER DITCH	ESCHERICHIA COLI (E. COLI)	Recreational Use (Human Health)	5A			9.84	Miles
UPPER ILLINOIS	71200030304	Lake	INK0334_T1002	DYER DITCH	NUTRIENTS	Warm Water Aquatic Life	5A			9.84	Miles
UPPER ILLINOIS	71200030304	Lake	INK0334_T1002A	DYER DITCH - UNNAMED TRIBUTARY	BIOLOGICAL INTEGRITY	Warm Water Aquatic Life	5A			3.85	Miles
UPPER ILLINOIS	71200030304	Lake	INK0334_T1002A	DYER DITCH - UNNAMED TRIBUTARY	ESCHERICHIA COLI (E. COLI)	Recreational Use (Human Health)	5A			3.85	Miles
UPPER ILLINOIS	71200030304	Lake	INK0334_T1002A	DYER DITCH - UNNAMED TRIBUTARY	NUTRIENTS	Warm Water Aquatic Life	5A			3.85	Miles
UPPER ILLINOIS	71200030304	Lake	INK0334_T1003	HART DITCH - UNNAMED TRIBUTARY	BIOLOGICAL INTEGRITY	Warm Water Aquatic Life	5A			1.83	Miles
UPPER ILLINOIS	71200030304	Lake	INK0334_T1003	HART DITCH - UNNAMED TRIBUTARY	ESCHERICHIA COLI (E. COLI)	Recreational Use (Human Health)	5A			1.83	Miles
UPPER ILLINOIS	71200030304	Lake	INK0334_T1003	HART DITCH - UNNAMED TRIBUTARY	NUTRIENTS	Warm Water Aquatic Life	5A			1.83	Miles
UPPER ILLINOIS	71200030304	Lake	INK0334_T1006	SCHOON DITCH	BIOLOGICAL INTEGRITY	Warm Water Aquatic Life	5A			1.67	Miles
UPPER ILLINOIS	71200030304	Lake	INK0334_T1006	SCHOON DITCH	ESCHERICHIA COLI (E. COLI)	Recreational Use (Human Health)	5A			1.67	Miles
UPPER ILLINOIS	71200030304	Lake	INK0334_T1006	SCHOON DITCH	NUTRIENTS	Warm Water Aquatic Life	5A			1.67	Miles
UPPER ILLINOIS	71200030305	Lake	INK0335_01	LITTLE CALUMET RIVER	BIOLOGICAL INTEGRITY	Warm Water Aquatic Life	5A			10.69	Miles
UPPER ILLINOIS	71200030305	Lake	INK0335_01	LITTLE CALUMET RIVER	CHLORIDE	Warm Water Aquatic Life	5A			10.69	Miles
UPPER ILLINOIS	71200030305	Lake	INK0335_01	LITTLE CALUMET RIVER	CYANIDE (AS FREE CYANIDE)	Warm Water Aquatic Life	5A			10.69	Miles
UPPER ILLINOIS	71200030305	Lake	INK0335_01	LITTLE CALUMET RIVER	DISSOLVED OXYGEN	Warm Water Aquatic Life	5A			10.69	Miles
UPPER ILLINOIS	71200030305	Lake	INK0335_01	LITTLE CALUMET RIVER	NUTRIENTS	Warm Water Aquatic Life	5A			10.69	Miles
UPPER ILLINOIS	71200030305	Lake	INK0335_01	LITTLE CALUMET RIVER	PCBS IN FISH TISSUE	Fish Consumption	5B			10.69	Miles
UPPER ILLINOIS	71200030406	Lake	INK0346_01	GRAND CALUMET RIVER	AMMONIA, UN-IONIZED	Warm Water Aquatic Life	5A			11.74	Miles
UPPER ILLINOIS	71200030406	Lake	INK0346_01	GRAND CALUMET RIVER	BIOLOGICAL INTEGRITY	Warm Water Aquatic Life	5A			11.74	Miles
UPPER ILLINOIS	71200030406	Lake	INK0346_01	GRAND CALUMET RIVER	CYANIDE (AS FREE CYANIDE)	Warm Water Aquatic Life	5A			11.74	Miles
UPPER ILLINOIS	71200030406	Lake	INK0346_01	GRAND CALUMET RIVER	DISSOLVED OXYGEN	Warm Water Aquatic Life	5A			11.74	Miles
UPPER ILLINOIS	71200030406	Lake	INK0346_01	GRAND CALUMET RIVER	OIL AND GREASE	Warm Water Aquatic Life	5A			11.74	Miles
UPPER ILLINOIS	71200030406	Lake	INK0346_01	GRAND CALUMET RIVER	PCBS IN FISH TISSUE	Fish Consumption	5B			11.74	Miles
GREAT LAKES	71200030406	Lake	INK0346_02	GRAND CALUMET RIVER (327 IAC 2-1.5-16)	AMMONIA, UN-IONIZED	Warm Water Aquatic Life	5A			0.9835	Miles
GREAT LAKES	71200030406	Lake	INK0346_02	GRAND CALUMET RIVER (327 IAC 2-1.5-16)	BIOLOGICAL INTEGRITY	Warm Water Aquatic Life	5A			0.9835	Miles
GREAT LAKES	71200030406	Lake	INK0346_02	GRAND CALUMET RIVER (327 IAC 2-1.5-16)	OIL AND GREASE	Warm Water Aquatic Life	5A			0.9835	Miles
GREAT LAKES	71200030406	Lake	INK0346_02	GRAND CALUMET RIVER (327 IAC 2-1.5-16)	PCBS IN FISH TISSUE	Fish Consumption	5B			0.9835	Miles
GREAT LAKES	71200030406	Lake	INK0346_03	GRAND CALUMET RIVER (GARY, IN)	AMMONIA, UN-IONIZED	Warm Water Aquatic Life	5A			1.9413	Miles
GREAT LAKES	71200030406	Lake	INK0346_03	GRAND CALUMET RIVER (GARY, IN)	BIOLOGICAL INTEGRITY	Warm Water Aquatic Life	5A			1.9413	Miles
GREAT LAKES	71200030406	Lake	INK0346_03	GRAND CALUMET RIVER (GARY, IN)	OIL AND GREASE	Warm Water Aquatic Life	5A			1.9413	Miles
GREAT LAKES	71200030406	Lake	INK0346_03	GRAND CALUMET RIVER (GARY, IN)	PCBS IN FISH TISSUE	Fish Consumption	5B			1.9413	Miles
GREAT LAKES	71200030406	Lake	INK0346_04	GRAND CALUMET RIVER (GARY, IN TO INDIANA H	BIOLOGICAL INTEGRITY	Warm Water Aquatic Life	5A			8.5459	Miles
GREAT LAKES	71200030406	Lake	INK0346_04	GRAND CALUMET RIVER (GARY, IN TO INDIANA H	ESCHERICHIA COLI (E. COLI)	Recreational Use (Human Health)	5A			8.5459	Miles
GREAT LAKES	71200030406	Lake	INK0346_04	GRAND CALUMET RIVER (GARY, IN TO INDIANA H	OIL AND GREASE	Warm Water Aquatic Life	5A			8.5459	Miles
GREAT LAKES	71200030406	Lake	INK0346_04	GRAND CALUMET RIVER (GARY, IN TO INDIANA H	PCBS IN FISH TISSUE	Fish Consumption	5B			8.5459	Miles
GREAT LAKES	71200030407	Lake	INK0347_01	GRAND CALUMET RIVER (ILLINOIS TO INDIANA H	AMMONIA, UN-IONIZED	Warm Water Aquatic Life	5A			3.4105	Miles
GREAT LAKES	71200030407	Lake	INK0347_01	GRAND CALUMET RIVER (ILLINOIS TO INDIANA H	BIOLOGICAL INTEGRITY	Warm Water Aquatic Life	5A			3.4105	Miles
GREAT LAKES	71200030407	Lake	INK0347_01	GRAND CALUMET RIVER (ILLINOIS TO INDIANA H	DISSOLVED OXYGEN	Warm Water Aquatic Life	5A			3.4105	Miles
GREAT LAKES	71200030407	Lake	INK0347_01	GRAND CALUMET RIVER (ILLINOIS TO INDIANA H	ESCHERICHIA COLI (E. COLI)	Recreational Use (Human Health)	5A			3.4105	Miles
GREAT LAKES	71200030407	Lake	INK0347_01	GRAND CALUMET RIVER (ILLINOIS TO INDIANA H	NUTRIENTS	Warm Water Aquatic Life	5A			3.4105	Miles
GREAT LAKES	71200030407	Lake	INK0347_01	GRAND CALUMET RIVER (ILLINOIS TO INDIANA H	PCBS IN FISH TISSUE	Fish Consumption	5B			3.4105	Miles
GREAT LAKES	4060200	Lake	INM00G1000_00	LAKE MICHIGAN	MERCURY IN FISH TISSUE	Fish Consumption	5B			154176	Acres
GREAT LAKES	4060200	Lake	INM00G1000_00	LAKE MICHIGAN	PCBS IN FISH TISSUE	Fish Consumption	5B			154176	Acres
OHIO TRIBUTARIES	51401010201	Ripley	INN0121_03	INDIAN KENTUCK CREEK	BIOLOGICAL INTEGRITY	Warm Water Aquatic Life	5A			11.1	Miles
OHIO TRIBUTARIES	51401010201	Ripley	INN0121_03	INDIAN KENTUCK CREEK	ESCHERICHIA COLI (E. COLI)	Recreational Use (Human Health)	5A			11.1	Miles
OHIO TRIBUTARIES	51401010201	Ripley	INN0121_03	INDIAN KENTUCK CREEK	NUTRIENTS	Warm Water Aquatic Life	5A			11.1	Miles
OHIO TRIBUTARIES	51401010201	Ripley	INN0121_T1002	VESTAL BRANCH	BIOLOGICAL INTEGRITY	Warm Water Aquatic Life	5A			11.64	Miles
OHIO TRIBUTARIES	51401010201	Ripley	INN0121_T1002	VESTAL BRANCH	NUTRIENTS	Warm Water Aquatic Life	5A			11.64	Miles
OHIO TRIBUTARIES	51401010201	Ripley	INN0121_T1002	VESTAL BRANCH	PH	Warm Water Aquatic Life	5A			11.64	Miles
OHIO TRIBUTARIES	51401010202	Jefferson/Ripley	INN0122_01	WILSON FORK	BIOLOGICAL INTEGRITY	Warm Water Aquatic Life	5A			10.63	Miles
OHIO TRIBUTARIES	51401010202	Jefferson/Ripley	INN0122_01	WILSON FORK	ESCHERICHIA COLI (E. COLI)	Recreational Use (Human Health)	5A			10.63	Miles
OHIO TRIBUTARIES	51401010202	Jefferson	INN0122_02	WILSON FORK	BIOLOGICAL INTEGRITY	Warm Water Aquatic Life	5A			9.59	Miles

BASIN	HYDROLOGIC UNIT CODE		ASSESSMENT UNIT ID	ASSESSMENT UNIT NAME	PARAMETER	DESIGNATED USE	IR CATEGORY	2020 Changes - Public Notice Draft	2020 Changes -- Finalized Submittal	WATER SIZE	UNITS
OHIO TRIBUTARIES	51401010203	Jefferson	INN0123_02	WEST FORK INDIAN KENTUCK CREEK	BIOLOGICAL INTEGRITY	Warm Water Aquatic Life	5A			10.68	Miles
OHIO TRIBUTARIES	51401010203	Jefferson	INN0123_02	WEST FORK INDIAN KENTUCK CREEK	DISSOLVED OXYGEN	Warm Water Aquatic Life	5A			10.68	Miles
OHIO TRIBUTARIES	51401010203	Jefferson	INN0123_02	WEST FORK INDIAN KENTUCK CREEK	ESCHERICHIA COLI (E. COLI)	Recreational Use (Human Health)	5A			10.68	Miles
OHIO TRIBUTARIES	51401010203	Jefferson	INN0123_02	WEST FORK INDIAN KENTUCK CREEK	NUTRIENTS	Warm Water Aquatic Life	5A			10.68	Miles
OHIO TRIBUTARIES	51401010203	Jefferson	INN0123_03	WEST FORK INDIAN KENTUCK CREEK	BIOLOGICAL INTEGRITY	Warm Water Aquatic Life	5A			9.22	Miles
OHIO TRIBUTARIES	51401010203	Jefferson	INN0123_03	WEST FORK INDIAN KENTUCK CREEK	DISSOLVED OXYGEN	Warm Water Aquatic Life	5A			9.22	Miles
OHIO TRIBUTARIES	51401010203	Jefferson	INN0123_03	WEST FORK INDIAN KENTUCK CREEK	ESCHERICHIA COLI (E. COLI)	Recreational Use (Human Health)	5A			9.22	Miles
OHIO TRIBUTARIES	51401010203	Jefferson	INN0123_03	WEST FORK INDIAN KENTUCK CREEK	NUTRIENTS	Warm Water Aquatic Life	5A			9.22	Miles
OHIO TRIBUTARIES	51401010203	Jefferson/Ripley	INN0123_04	WEST FORK INDIAN KENTUCK CREEK	BIOLOGICAL INTEGRITY	Warm Water Aquatic Life	5A			16.77	Miles
OHIO TRIBUTARIES	51401010203	Jefferson/Ripley	INN0123_04	WEST FORK INDIAN KENTUCK CREEK	DISSOLVED OXYGEN	Warm Water Aquatic Life	5A			16.77	Miles
OHIO TRIBUTARIES	51401010203	Jefferson/Ripley	INN0123_04	WEST FORK INDIAN KENTUCK CREEK	ESCHERICHIA COLI (E. COLI)	Recreational Use (Human Health)	5A			16.77	Miles
OHIO TRIBUTARIES	51401010203	Jefferson/Ripley	INN0123_04	WEST FORK INDIAN KENTUCK CREEK	NUTRIENTS	Warm Water Aquatic Life	5A			16.77	Miles
OHIO TRIBUTARIES	51401010203	Jefferson	INN0123_T1002	WEST FORK INDIAN KENTUCK CREEK	BIOLOGICAL INTEGRITY	Warm Water Aquatic Life	5A			6.19	Miles
OHIO TRIBUTARIES	51401010203	Jefferson	INN0123_T1002	WEST FORK INDIAN KENTUCK CREEK	DISSOLVED OXYGEN	Warm Water Aquatic Life	5A			6.19	Miles
OHIO TRIBUTARIES	51401010203	Jefferson	INN0123_T1002	WEST FORK INDIAN KENTUCK CREEK	ESCHERICHIA COLI (E. COLI)	Recreational Use (Human Health)	5A			6.19	Miles
OHIO TRIBUTARIES	51401010203	Jefferson	INN0123_T1002	WEST FORK INDIAN KENTUCK CREEK	NUTRIENTS	Warm Water Aquatic Life	5A			6.19	Miles
OHIO TRIBUTARIES	51401010204	Jefferson	INN0124_02	WEST FORK INDIAN KENTUCK CREEK	NUTRIENTS	Warm Water Aquatic Life	5A			7.45	Miles
OHIO TRIBUTARIES	51401010204	Jefferson	INN0124_T1001	TODDYS BRANCH	BIOLOGICAL INTEGRITY	Warm Water Aquatic Life	5A			10.71	Miles
OHIO TRIBUTARIES	51401010205	Jefferson/Ripley	INN0125_01	INDIAN KENTUCK CREEK	BIOLOGICAL INTEGRITY	Warm Water Aquatic Life	5A			15.05	Miles
OHIO TRIBUTARIES	51401010205	Jefferson	INN0125_04	INDIAN KENTUCK CREEK	BIOLOGICAL INTEGRITY	Warm Water Aquatic Life	5A			9.1	Miles
OHIO TRIBUTARIES	51401010205	Jefferson	INN0125_04	INDIAN KENTUCK CREEK	NUTRIENTS	Warm Water Aquatic Life	5A			9.1	Miles
OHIO TRIBUTARIES	51401010205	Jefferson	INN0125_05	INDIAN KENTUCK CREEK	BIOLOGICAL INTEGRITY	Warm Water Aquatic Life	5A			17.3	Miles
OHIO TRIBUTARIES	51401010205	Jefferson	INN0125_05	INDIAN KENTUCK CREEK	NUTRIENTS	Warm Water Aquatic Life	5A			17.3	Miles
OHIO TRIBUTARIES	51401010205	Jefferson	INN0125_T1005	SEALS FORK	BIOLOGICAL INTEGRITY	Warm Water Aquatic Life	5A			9.9101	Miles
OHIO TRIBUTARIES	51401010205	Jefferson/Switzerland	INN0125_T1009	BRUSHY FORK - UNNAMED TRIBUTARY	BIOLOGICAL INTEGRITY	Warm Water Aquatic Life	5A			3.9	Miles
OHIO TRIBUTARIES	51401010205	Jefferson/Switzerland	INN0125_T1009	BRUSHY FORK - UNNAMED TRIBUTARY	NUTRIENTS	Warm Water Aquatic Life	5A			3.9	Miles
OHIO TRIBUTARIES	51401010205	Jefferson/Switzerland	INN0125_T1010	BRUSHY FORK - UNNAMED TRIBUTARY	BIOLOGICAL INTEGRITY	Warm Water Aquatic Life	5A			10.01	Miles
OHIO TRIBUTARIES	51401010205	Jefferson/Switzerland	INN0125_T1010	BRUSHY FORK - UNNAMED TRIBUTARY	NUTRIENTS	Warm Water Aquatic Life	5A			10.01	Miles
OHIO TRIBUTARIES	51401010205	Jefferson/Switzerland	INN0125_T1011	BRUSHY FORK	BIOLOGICAL INTEGRITY	Warm Water Aquatic Life	5A			4.9	Miles
OHIO TRIBUTARIES	51401010205	Jefferson/Switzerland	INN0125_T1011	BRUSHY FORK	NUTRIENTS	Warm Water Aquatic Life	5A			4.9	Miles
OHIO TRIBUTARIES	51401010205	Jefferson	INN0125_T1012	BRUSHY FORK	BIOLOGICAL INTEGRITY	Warm Water Aquatic Life	5A			8.34	Miles
OHIO TRIBUTARIES	51401010205	Jefferson	INN0125_T1012	BRUSHY FORK	NUTRIENTS	Warm Water Aquatic Life	5A			8.34	Miles
OHIO TRIBUTARIES	51401010302	Jefferson	INN0132_T1010	DEANS BRANCH	BIOLOGICAL INTEGRITY	Warm Water Aquatic Life	5A			2.8823	Miles
OHIO TRIBUTARIES	51401010302	Jefferson	INN0132_T1010	DEANS BRANCH	ESCHERICHIA COLI (E. COLI)	Recreational Use (Human Health)	5A			2.8823	Miles
OHIO TRIBUTARIES	51401010401	Clark/Jefferson	INN0141_T1002	FOURTEENMILE CREEK, EAST FORK - UNNAMED T	BIOLOGICAL INTEGRITY	Warm Water Aquatic Life	5A			3.0156	Miles
OHIO TRIBUTARIES	51401010401	Clark/Jefferson	INN0141_T1002	FOURTEENMILE CREEK, EAST FORK - UNNAMED T	DISSOLVED OXYGEN	Warm Water Aquatic Life	5A			3.0156	Miles
OHIO TRIBUTARIES	51401010401	Clark/Jefferson	INN0141_T1002	FOURTEENMILE CREEK, EAST FORK - UNNAMED T	ESCHERICHIA COLI (E. COLI)	Recreational Use (Human Health)	5A			3.0156	Miles
OHIO TRIBUTARIES	51401010403	Clark	INN0143_02	FOURTEENMILE CREEK	ESCHERICHIA COLI (E. COLI)	Recreational Use (Human Health)	5A			4.2	Miles
OHIO TRIBUTARIES	51401010403	Clark	INN0143_03	FOURTEENMILE CREEK	ESCHERICHIA COLI (E. COLI)	Recreational Use (Human Health)	5A			2.81	Miles
OHIO TRIBUTARIES	51401010404	Clark	INN0144_01	FOURTEENMILE CREEK	ESCHERICHIA COLI (E. COLI)	Recreational Use (Human Health)	5A			10.7	Miles
OHIO TRIBUTARIES	51401010404	Clark	INN0144_T1001	DRY BRANCH	ESCHERICHIA COLI (E. COLI)	Recreational Use (Human Health)	5A			10.94	Miles
OHIO TRIBUTARIES	51401010404	Clark	INN0144_T1002	NINE PENNY BRANCH	ESCHERICHIA COLI (E. COLI)	Recreational Use (Human Health)	5A			4.67	Miles
OHIO TRIBUTARIES	51401010404	Clark	INN0144_T1003	YANKEE CREEK	ESCHERICHIA COLI (E. COLI)	Recreational Use (Human Health)	5A			15.95	Miles
OHIO TRIBUTARIES	51401010404	Clark	INN0144_T1004	BIG BRANCH	ESCHERICHIA COLI (E. COLI)	Recreational Use (Human Health)	5A			3.96	Miles
OHIO TRIBUTARIES	51401010603	Clark	INN0163_01	BULL CREEK	DISSOLVED OXYGEN	Warm Water Aquatic Life	5A			11.41	Miles
OHIO TRIBUTARIES	51401010603	Clark	INN0163_01	BULL CREEK	ESCHERICHIA COLI (E. COLI)	Recreational Use (Human Health)	5A			11.41	Miles
OHIO TRIBUTARIES	51401010605	Clark	INN0165_T1010	LANCASSANGE CREEK	ESCHERICHIA COLI (E. COLI)	Recreational Use (Human Health)	5A			1.27	Miles
OHIO TRIBUTARIES	51401010605	Clark	INN0165_T1011	LANCASSANGE CREEK	ESCHERICHIA COLI (E. COLI)	Recreational Use (Human Health)	5A			2.65	Miles
OHIO TRIBUTARIES	51401010703	Clark	INN0173_03	MUDDY FORK	BIOLOGICAL INTEGRITY	Warm Water Aquatic Life	5A			5.03	Miles
OHIO TRIBUTARIES	51401010703	Clark	INN0173_03	MUDDY FORK	ESCHERICHIA COLI (E. COLI)	Recreational Use (Human Health)	5A			5.03	Miles
OHIO TRIBUTARIES	51401010801	Clark	INN0181_01	MILLER FORK	ESCHERICHIA COLI (E. COLI)	Recreational Use (Human Health)	5A			5.51	Miles
OHIO TRIBUTARIES	51401010801	Clark	INN0181_02	MILLER FORK	ESCHERICHIA COLI (E. COLI)	Recreational Use (Human Health)	5A			2.66	Miles
OHIO TRIBUTARIES	51401010801	Clark	INN0181_04	MILLER FORK	ESCHERICHIA COLI (E. COLI)	Recreational Use (Human Health)	5A			0.87	Miles
OHIO TRIBUTARIES	51401010801	Clark	INN0181_05	MILLER FORK	ESCHERICHIA COLI (E. COLI)	Recreational Use (Human Health)	5A			2.42	Miles
OHIO TRIBUTARIES	51401010802	Clark	INN0182_03	SILVER CREEK	BIOLOGICAL INTEGRITY	Warm Water Aquatic Life	5A			11.51	Miles
OHIO TRIBUTARIES	51401010802	Clark	INN0182_03	SILVER CREEK	DISSOLVED OXYGEN	Warm Water Aquatic Life	5A			11.51	Miles
OHIO TRIBUTARIES	51401010802	Clark	INN0182_03	SILVER CREEK	ESCHERICHIA COLI (E. COLI)	Recreational Use (Human Health)	5A			11.51	Miles
OHIO TRIBUTARIES	51401010803	Clark	INN0183_01	BLUE LICK CREEK	BIOLOGICAL INTEGRITY	Warm Water Aquatic Life	5A			5.85	Miles
OHIO TRIBUTARIES	51401010803	Clark	INN0183_01	BLUE LICK CREEK	DISSOLVED OXYGEN	Warm Water Aquatic Life	5A			5.85	Miles
OHIO TRIBUTARIES	51401010803	Clark	INN0183_01	BLUE LICK CREEK	ESCHERICHIA COLI (E. COLI)	Recreational Use (Human Health)	5A			5.85	Miles
OHIO TRIBUTARIES	51401010803	Clark	INN0183_T1001	LEFT BRANCH BLUE LICK CREEK	ESCHERICHIA COLI (E. COLI)	Recreational Use (Human Health)	5A			8.49	Miles
OHIO TRIBUTARIES	51401010803	Clark	INN0183_T1002	RIGHT BRANCH BLUE LICK CREEK	ESCHERICHIA COLI (E. COLI)	Recreational Use (Human Health)	5A			9.04	Miles
OHIO TRIBUTARIES	51401010803	Clark	INN0183_T1003	BARTLE KNOB RUN	ESCHERICHIA COLI (E. COLI)	Recreational Use (Human Health)	5A			8.05	Miles
OHIO TRIBUTARIES	51401010803	Clark	INN0183_T1004	STICKY BRANCH	ESCHERICHIA COLI (E. COLI)	Recreational Use (Human Health)	5A			4.59	Miles
OHIO TRIBUTARIES	51401010803	Clark	INN0183_T1005	BOWERY CREEK	ESCHERICHIA COLI (E. COLI)	Recreational Use (Human Health)	5A			7.99	Miles

BASIN	HYDROLOGIC UNIT CODE		ASSESSMENT UNIT ID	ASSESSMENT UNIT NAME	PARAMETER	DESIGNATED USE	IR CATEGORY	2020 Changes - Public Notice Draft	2020 Changes -- Finalized Submittal	WATER SIZE	UNITS
OHIO TRIBUTARIES	51401010804	Clark	INN0184_01	SINKING FORK	DISSOLVED OXYGEN	Warm Water Aquatic Life	5A			17.74	Miles
OHIO TRIBUTARIES	51401010804	Clark	INN0184_01	SINKING FORK	ESCHERICHIA COLI (E. COLI)	Recreational Use (Human Health)	5A			17.74	Miles
OHIO TRIBUTARIES	51401010804	Clark	INN0184_T1006	SUGAR RUN	BIOLOGICAL INTEGRITY	Warm Water Aquatic Life	5A			12.2	Miles
OHIO TRIBUTARIES	51401010804	Clark	INN0184_T1006	SUGAR RUN	ESCHERICHIA COLI (E. COLI)	Recreational Use (Human Health)	5A			12.2	Miles
OHIO TRIBUTARIES	51401010804	Clark	INN0184_T1006A	SUGAR RUN	BIOLOGICAL INTEGRITY	Warm Water Aquatic Life	5A			0.52	Miles
OHIO TRIBUTARIES	51401010804	Clark	INN0184_T1006A	SUGAR RUN	ESCHERICHIA COLI (E. COLI)	Recreational Use (Human Health)	5A			0.52	Miles
OHIO TRIBUTARIES	51401010804	Clark	INN0184_T1006B	SUGAR RUN	BIOLOGICAL INTEGRITY	Warm Water Aquatic Life	5A			0.39	Miles
OHIO TRIBUTARIES	51401010804	Clark	INN0184_T1006B	SUGAR RUN	ESCHERICHIA COLI (E. COLI)	Recreational Use (Human Health)	5A			0.39	Miles
OHIO TRIBUTARIES	51401010804	Clark	INN0184_T1006C	SUGAR RUN	BIOLOGICAL INTEGRITY	Warm Water Aquatic Life	5A			0.3	Miles
OHIO TRIBUTARIES	51401010804	Clark	INN0184_T1006C	SUGAR RUN	ESCHERICHIA COLI (E. COLI)	Recreational Use (Human Health)	5A			0.3	Miles
OHIO TRIBUTARIES	51401010804	Clark	INN0184_T1007	SUGAR RUN	BIOLOGICAL INTEGRITY	Warm Water Aquatic Life	5A			3.9	Miles
OHIO TRIBUTARIES	51401010804	Clark	INN0184_T1007	SUGAR RUN	ESCHERICHIA COLI (E. COLI)	Recreational Use (Human Health)	5A			3.9	Miles
OHIO TRIBUTARIES	51401010805	Clark	INN0185_04	SILVER CREEK	BIOLOGICAL INTEGRITY	Warm Water Aquatic Life	5A			10.28	Miles
OHIO TRIBUTARIES	51401010805	Clark	INN0185_04	SILVER CREEK	DISSOLVED OXYGEN	Warm Water Aquatic Life	5A			10.28	Miles
OHIO TRIBUTARIES	51401010805	Clark	INN0185_04	SILVER CREEK	ESCHERICHIA COLI (E. COLI)	Recreational Use (Human Health)	5A			10.28	Miles
OHIO TRIBUTARIES	51401010805	Clark	INN0185_05	SILVER CREEK	BIOLOGICAL INTEGRITY	Warm Water Aquatic Life	5A			2.64	Miles
OHIO TRIBUTARIES	51401010805	Clark	INN0185_05	SILVER CREEK	ESCHERICHIA COLI (E. COLI)	Recreational Use (Human Health)	5A			2.64	Miles
OHIO TRIBUTARIES	51401010805	Clark	INN0185_06	SILVER CREEK	BIOLOGICAL INTEGRITY	Warm Water Aquatic Life	5A			7.59	Miles
OHIO TRIBUTARIES	51401010805	Clark	INN0185_06	SILVER CREEK	ESCHERICHIA COLI (E. COLI)	Recreational Use (Human Health)	5A			7.59	Miles
OHIO TRIBUTARIES	51401010805	Clark	INN0185_T1003	SILVER CREEK - UNNAMED TRIBUTARY	BIOLOGICAL INTEGRITY	Warm Water Aquatic Life	5A			3.75	Miles
OHIO TRIBUTARIES	51401010805	Clark	INN0185_T1004	SILVER CREEK	BIOLOGICAL INTEGRITY	Warm Water Aquatic Life	5A			4.17	Miles
OHIO TRIBUTARIES	51401010806	Clark	INN0186_01	SILVER CREEK	ESCHERICHIA COLI (E. COLI)	Recreational Use (Human Health)	5A			1.34	Miles
OHIO TRIBUTARIES	51401010806	Clark	INN0186_02	SILVER CREEK	ESCHERICHIA COLI (E. COLI)	Recreational Use (Human Health)	5A			0.94	Miles
OHIO TRIBUTARIES	51401010806	Clark	INN0186_03	SILVER CREEK	ESCHERICHIA COLI (E. COLI)	Recreational Use (Human Health)	5A			0.94	Miles
OHIO TRIBUTARIES	51401010806	Clark	INN0186_04	SILVER CREEK	ESCHERICHIA COLI (E. COLI)	Recreational Use (Human Health)	5A			0.36	Miles
OHIO TRIBUTARIES	51401010806	Clark	INN0186_05	SILVER CREEK	ESCHERICHIA COLI (E. COLI)	Recreational Use (Human Health)	5A			0.55	Miles
OHIO TRIBUTARIES	51401010806	Clark/Floyd	INN0186_06	SILVER CREEK	BIOLOGICAL INTEGRITY	Warm Water Aquatic Life	5A			4.07	Miles
OHIO TRIBUTARIES	51401010806	Clark/Floyd	INN0186_06	SILVER CREEK	ESCHERICHIA COLI (E. COLI)	Recreational Use (Human Health)	5A			4.07	Miles
OHIO TRIBUTARIES	51401010806	Clark/Floyd	INN0186_07	SILVER CREEK	PCBS IN FISH TISSUE	Fish Consumption	5B			2.2	Miles
OHIO TRIBUTARIES	51401010806	Clark/Floyd	INN0186_08	SILVER CREEK	PCBS IN FISH TISSUE	Fish Consumption	5B			8.13	Miles
OHIO TRIBUTARIES	51401010904	Floyd	INN0194_T1002	FALLING RUN	DISSOLVED OXYGEN	Warm Water Aquatic Life	5A			12.1	Miles
OHIO TRIBUTARIES	51401010904	Floyd	INN0194_T1002	FALLING RUN	ESCHERICHIA COLI (E. COLI)	Recreational Use (Human Health)	5A			12.1	Miles
OHIO TRIBUTARIES	51401040205	Harrison	INN0425_02	BUCK CREEK	BIOLOGICAL INTEGRITY	Warm Water Aquatic Life	5A			6.7	Miles
OHIO TRIBUTARIES	51401040205	Harrison	INN0425_02	BUCK CREEK	ESCHERICHIA COLI (E. COLI)	Recreational Use (Human Health)	5A			6.7	Miles
OHIO TRIBUTARIES	51401040205	Harrison	INN0425_03	BUCK CREEK	BIOLOGICAL INTEGRITY	Warm Water Aquatic Life	5A			12.01	Miles
OHIO TRIBUTARIES	51401040205	Harrison	INN0425_03	BUCK CREEK	ESCHERICHIA COLI (E. COLI)	Recreational Use (Human Health)	5A			12.01	Miles
OHIO TRIBUTARIES	51401040301	Clark/Floyd	INN0431_01	INDIAN CREEK	BIOLOGICAL INTEGRITY	Warm Water Aquatic Life	5A			7.08	Miles
OHIO TRIBUTARIES	51401040301	Floyd	INN0431_02	INDIAN CREEK	BIOLOGICAL INTEGRITY	Warm Water Aquatic Life	5A			8.86	Miles
OHIO TRIBUTARIES	51401040301	Floyd	INN0431_02	INDIAN CREEK	ESCHERICHIA COLI (E. COLI)	Recreational Use (Human Health)	5A			8.86	Miles
OHIO TRIBUTARIES	51401040301	Floyd	INN0431_02	INDIAN CREEK	NUTRIENTS	Warm Water Aquatic Life	5A			8.86	Miles
OHIO TRIBUTARIES	51401040301	Floyd	INN0431_03	INDIAN CREEK	BIOLOGICAL INTEGRITY	Warm Water Aquatic Life	5A			2.58	Miles
OHIO TRIBUTARIES	51401040301	Floyd	INN0431_03	INDIAN CREEK	ESCHERICHIA COLI (E. COLI)	Recreational Use (Human Health)	5A			2.58	Miles
OHIO TRIBUTARIES	51401040301	Floyd	INN0431_03	INDIAN CREEK	NUTRIENTS	Warm Water Aquatic Life	5A			2.58	Miles
OHIO TRIBUTARIES	51401040301	Floyd	INN0431_04	INDIAN CREEK	BIOLOGICAL INTEGRITY	Warm Water Aquatic Life	5A			3.57	Miles
OHIO TRIBUTARIES	51401040301	Floyd	INN0431_04	INDIAN CREEK	ESCHERICHIA COLI (E. COLI)	Recreational Use (Human Health)	5A			3.57	Miles
OHIO TRIBUTARIES	51401040301	Floyd	INN0431_04	INDIAN CREEK	NUTRIENTS	Warm Water Aquatic Life	5A			3.57	Miles
OHIO TRIBUTARIES	51401040303	Floyd	INN0433_01	INDIAN CREEK	ESCHERICHIA COLI (E. COLI)	Recreational Use (Human Health)	5A			0.99	Miles
OHIO TRIBUTARIES	51401040303	Floyd	INN0433_03	INDIAN CREEK	ESCHERICHIA COLI (E. COLI)	Recreational Use (Human Health)	5A			3.47	Miles
OHIO TRIBUTARIES	51401040304	Floyd	INN0434_01	INDIAN CREEK	ESCHERICHIA COLI (E. COLI)	Recreational Use (Human Health)	5A			4.39	Miles
OHIO TRIBUTARIES	51401040304	Floyd/Harrison	INN0434_02	INDIAN CREEK	ESCHERICHIA COLI (E. COLI)	Recreational Use (Human Health)	5A			1.29	Miles
OHIO TRIBUTARIES	51401040401	Harrison	INN0441_01	INDIAN CREEK	ESCHERICHIA COLI (E. COLI)	Recreational Use (Human Health)	5A			2.45	Miles
OHIO TRIBUTARIES	51401040401	Harrison	INN0441_02	INDIAN CREEK	ESCHERICHIA COLI (E. COLI)	Recreational Use (Human Health)	5A			3.31	Miles
OHIO TRIBUTARIES	51401040403	Harrison	INN0443_01	INDIAN CREEK	ESCHERICHIA COLI (E. COLI)	Recreational Use (Human Health)	5A			10.27	Miles
OHIO TRIBUTARIES	51401040403	Harrison	INN0443_02	INDIAN CREEK	ESCHERICHIA COLI (E. COLI)	Recreational Use (Human Health)	5A			4.81	Miles
OHIO TRIBUTARIES	51401040403	Harrison	INN0443_05	INDIAN CREEK	ESCHERICHIA COLI (E. COLI)	Recreational Use (Human Health)	5A			1.56	Miles
OHIO TRIBUTARIES	51401040403	Harrison	INN0443_05	INDIAN CREEK	NUTRIENTS	Warm Water Aquatic Life	5A			1.56	Miles
OHIO TRIBUTARIES	51401040403	Harrison	INN0443_06	INDIAN CREEK	ESCHERICHIA COLI (E. COLI)	Recreational Use (Human Health)	5A			4.67	Miles
OHIO TRIBUTARIES	51401040403	Harrison	INN0443_07	INDIAN CREEK	ESCHERICHIA COLI (E. COLI)	Recreational Use (Human Health)	5A			3.15	Miles
OHIO TRIBUTARIES	51401040403	Harrison	INN0443_T1011	CRANDALL BRANCH	BIOLOGICAL INTEGRITY	Warm Water Aquatic Life	5A			11.71	Miles
OHIO TRIBUTARIES	51401040403	Harrison	INN0443_T1011	CRANDALL BRANCH	ESCHERICHIA COLI (E. COLI)	Recreational Use (Human Health)	5A			11.71	Miles
OHIO TRIBUTARIES	51401040403	Harrison	INN0443_T1012	RACCOON BRANCH	BIOLOGICAL INTEGRITY	Warm Water Aquatic Life	5A			10.23	Miles
OHIO TRIBUTARIES	51401040403	Harrison	INN0443_T1012	RACCOON BRANCH	ESCHERICHIA COLI (E. COLI)	Recreational Use (Human Health)	5A			10.23	Miles
OHIO TRIBUTARIES	51401040403	Harrison	INN0443_T1013	INDIAN CREEK - UNNAMED TRIBUTARY	BIOLOGICAL INTEGRITY	Warm Water Aquatic Life	5A			3.13	Miles
OHIO TRIBUTARIES	51401040403	Harrison	INN0443_T1013	INDIAN CREEK - UNNAMED TRIBUTARY	ESCHERICHIA COLI (E. COLI)	Recreational Use (Human Health)	5A			3.13	Miles
OHIO TRIBUTARIES	51401041404	Perry	INN0444_01	POISON CREEK	DISSOLVED OXYGEN	Warm Water Aquatic Life	5A			4.63	Miles

BASIN	HYDROLOGIC UNIT CODE		ASSESSMENT UNIT ID	ASSESSMENT UNIT NAME	PARAMETER	DESIGNATED USE	IR CATEGORY	2020 Changes - Public Notice Draft	2020 Changes -- Finalized Submittal	WATER SIZE	UNITS
OHIO TRIBUTARIES	51401041404	Perry	INN0444_02	POISON CREEK	DISSOLVED OXYGEN	Warm Water Aquatic Life	5A			1.01	Miles
OHIO TRIBUTARIES	51401041404	Perry	INN0444_03	POISON CREEK	DISSOLVED OXYGEN	Warm Water Aquatic Life	5A			3.05	Miles
OHIO TRIBUTARIES	51401041404	Perry	INN0444_04	POISON CREEK	DISSOLVED OXYGEN	Warm Water Aquatic Life	5A			2.84	Miles
OHIO TRIBUTARIES	51401041404	Perry	INN0444_05	POISON CREEK	DISSOLVED OXYGEN	Warm Water Aquatic Life	5A			8.41	Miles
OHIO TRIBUTARIES	51401041404	Perry	INN0444_T1001	LONG RUN	DISSOLVED OXYGEN	Warm Water Aquatic Life	5A			3.51	Miles
OHIO TRIBUTARIES	51401041404	Perry	INN0444_T1002	POISON CREEK - UNNAMED TRIBUTARY	DISSOLVED OXYGEN	Warm Water Aquatic Life	5A			5.35	Miles
OHIO TRIBUTARIES	51401041404	Perry	INN0444_T1004	TRIGGER BRANCH	BIOLOGICAL INTEGRITY	Warm Water Aquatic Life	5A	MOVE (Cat4C to Cat5A) - Impairment moved from Category 4C to Category 5 based		3.43	Miles
OHIO TRIBUTARIES	51401041404	Perry	INN0444_T1004	TRIGGER BRANCH	DISSOLVED OXYGEN	Warm Water Aquatic Life	5A			3.43	Miles
OHIO TRIBUTARIES	51401041404	Perry	INN0444_T1005	WHEATLY BRANCH	DISSOLVED OXYGEN	Warm Water Aquatic Life	5A			2.25	Miles
OHIO TRIBUTARIES	51401041404	Perry	INN0444_T1007	CANEY BRANCH	DISSOLVED OXYGEN	Warm Water Aquatic Life	5A			4.97	Miles
OHIO TRIBUTARIES	51401040502	Harrison	INN0452_01	INDIAN CREEK	NUTRIENTS	Warm Water Aquatic Life	5A			50	Miles
OHIO TRIBUTARIES	51401040502	Harrison	INN0452_01	INDIAN CREEK	PCBS IN FISH TISSUE	Fish Consumption	5B			50	Miles
OHIO TRIBUTARIES	51401040502	Harrison	INN0452_02	INDIAN CREEK	NUTRIENTS	Warm Water Aquatic Life	5A			3.01	Miles
OHIO TRIBUTARIES	51401040502	Harrison	INN0452_02	INDIAN CREEK	PCBS IN FISH TISSUE	Fish Consumption	5B			3.01	Miles
OHIO TRIBUTARIES	51401040502	Harrison	INN0452_04	INDIAN CREEK-DEVILS BACKBONE	PCBS IN FISH TISSUE	Fish Consumption	5B			5.55	Miles
OHIO TRIBUTARIES	51401040502	Harrison	INN0452_05	INDIAN CREEK	PCBS IN FISH TISSUE	Fish Consumption	5B			4.64	Miles
OHIO TRIBUTARIES	51401040502	Harrison	INN0452_06	INDIAN CREEK	PCBS IN FISH TISSUE	Fish Consumption	5B			3.59	Miles
OHIO TRIBUTARIES	51401040502	Harrison	INN0452_07	INDIAN CREEK	PCBS IN FISH TISSUE	Fish Consumption	5B			8.06	Miles
OHIO TRIBUTARIES	51401040502	Harrison	INN0452_08	INDIAN CREEK	PCBS IN FISH TISSUE	Fish Consumption	5B			1.6	Miles
OHIO TRIBUTARIES	51401040502	Harrison	INN0452_09	INDIAN CREEK	NUTRIENTS	Warm Water Aquatic Life	5A			2.46	Miles
OHIO TRIBUTARIES	51401040502	Harrison	INN0452_09	INDIAN CREEK	PCBS IN FISH TISSUE	Fish Consumption	5B			2.46	Miles
OHIO TRIBUTARIES	51401040601	Washington	INN0461_02	POPLAR BRANCH	BIOLOGICAL INTEGRITY	Warm Water Aquatic Life	5A			1.23	Miles
OHIO TRIBUTARIES	51401040601	Washington	INN0461_04	SOUTH FORK BLUE RIVER	BIOLOGICAL INTEGRITY	Warm Water Aquatic Life	5A			3.43	Miles
OHIO TRIBUTARIES	51401040601	Washington	INN0461_04	SOUTH FORK BLUE RIVER	DISSOLVED OXYGEN	Warm Water Aquatic Life	5A			3.43	Miles
OHIO TRIBUTARIES	51401040601	Washington	INN0461_T1018	JEFF BRANCH	BIOLOGICAL INTEGRITY	Warm Water Aquatic Life	5A			3.32	Miles
OHIO TRIBUTARIES	51401040601	Washington	INN0461_T1018	JEFF BRANCH	DISSOLVED OXYGEN	Warm Water Aquatic Life	5A			3.32	Miles
OHIO TRIBUTARIES	51401040604	Washington	INN0464_03	SOUTH FORK BLUE RIVER	BIOLOGICAL INTEGRITY	Warm Water Aquatic Life	5A			1.46	Miles
OHIO TRIBUTARIES	51401040604	Washington	INN0464_T1004	DUTCH CREEK	BIOLOGICAL INTEGRITY	Warm Water Aquatic Life	5A			14.29	Miles
OHIO TRIBUTARIES	51401040604	Washington	INN0464_T1006	PUNCH RUN	BIOLOGICAL INTEGRITY	Warm Water Aquatic Life	5A			3.15	Miles
OHIO TRIBUTARIES	51401040606	Washington	INN0466_04	SOUTH FORK BLUE RIVER	BIOLOGICAL INTEGRITY	Warm Water Aquatic Life	5A			1.57	Miles
OHIO TRIBUTARIES	51401040704	Washington	INN0474_01	MILL CREEK	ESCHERICHIA COLI (E. COLI)	Recreational Use (Human Health)	5A			9.19	Miles
OHIO TRIBUTARIES	51401040704	Washington	INN0474_02	MILL CREEK	ESCHERICHIA COLI (E. COLI)	Recreational Use (Human Health)	5A			3.34	Miles
OHIO TRIBUTARIES	51401040704	Washington	INN0474_03	GOOSE CREEK	ESCHERICHIA COLI (E. COLI)	Recreational Use (Human Health)	5A			2.18	Miles
OHIO TRIBUTARIES	51401040704	Washington	INN0474_04	GOOSE CREEK	ESCHERICHIA COLI (E. COLI)	Recreational Use (Human Health)	5A			5.32	Miles
OHIO TRIBUTARIES	51401040704	Washington	INN0474_T1001	MILL CREEK - UNNAMED TRIBUTARY	ESCHERICHIA COLI (E. COLI)	Recreational Use (Human Health)	5A			7.49	Miles
OHIO TRIBUTARIES	51401040704	Washington	INN0474_T1002	GOOSE CREEK	ESCHERICHIA COLI (E. COLI)	Recreational Use (Human Health)	5A			3.88	Miles
OHIO TRIBUTARIES	51401040704	Washington	INN0474_T1003	GOOSE CREEK	ESCHERICHIA COLI (E. COLI)	Recreational Use (Human Health)	5A			0.66	Miles
OHIO TRIBUTARIES	51401040704	Washington	INN0474_T1004	GOOSE CREEK - UNNAMED TRIBUTARY	ESCHERICHIA COLI (E. COLI)	Recreational Use (Human Health)	5A			6.38	Miles
OHIO TRIBUTARIES	51401040704	Washington	INN0474_T1005	MILL CREEK - UNNAMED TRIBUTARY	ESCHERICHIA COLI (E. COLI)	Recreational Use (Human Health)	5A			4.52	Miles
OHIO TRIBUTARIES	51401040704	Washington	INN0474_T1006A	MILL CREEK - UNNAMED TRIBUTARY	ESCHERICHIA COLI (E. COLI)	Recreational Use (Human Health)	5A			0.45	Miles
OHIO TRIBUTARIES	51401040704	Washington	INN0474_T1007A	MILL CREEK - UNNAMED TRIBUTARY	ESCHERICHIA COLI (E. COLI)	Recreational Use (Human Health)	5A			0.83	Miles
OHIO TRIBUTARIES	51401040706	Washington	INN0476_01	BLUE RIVER	ESCHERICHIA COLI (E. COLI)	Recreational Use (Human Health)	5A			4.34	Miles
OHIO TRIBUTARIES	51401040706	Washington	INN0476_02	BLUE RIVER	ESCHERICHIA COLI (E. COLI)	Recreational Use (Human Health)	5A			21.09	Miles
OHIO TRIBUTARIES	51401040805	Harrison/Washington	INN0485_02	BLUE RIVER	ESCHERICHIA COLI (E. COLI)	Recreational Use (Human Health)	5A			5.99	Miles
OHIO TRIBUTARIES	51401040805	Harrison/Washington	INN0485_04	BLUE RIVER	ESCHERICHIA COLI (E. COLI)	Recreational Use (Human Health)	5A			3.7	Miles
OHIO TRIBUTARIES	51401040805	Crawford/Washington	INN0485_05	BLUE RIVER	ESCHERICHIA COLI (E. COLI)	Recreational Use (Human Health)	5A			1.95	Miles
OHIO TRIBUTARIES	51401040805	Crawford/Harrison	INN0485_06	BLUE RIVER	ESCHERICHIA COLI (E. COLI)	Recreational Use (Human Health)	5A			1.9	Miles
OHIO TRIBUTARIES	51401040805	Crawford/Harrison	INN0485_07	BLUE RIVER	ESCHERICHIA COLI (E. COLI)	Recreational Use (Human Health)	5A			3.29	Miles
OHIO TRIBUTARIES	51401040805	Crawford/Harrison	INN0485_08	BLUE RIVER	ESCHERICHIA COLI (E. COLI)	Recreational Use (Human Health)	5A			0.43	Miles
OHIO TRIBUTARIES	51401040805	Crawford/Harrison	INN0485_09	BLUE RIVER	ESCHERICHIA COLI (E. COLI)	Recreational Use (Human Health)	5A			4.64	Miles
OHIO TRIBUTARIES	51401040805	Crawford/Harrison	INN0485_10	BLUE RIVER	BIOLOGICAL INTEGRITY	Warm Water Aquatic Life	2		DELIST (Cat 5A to Cat 2) - Recent data indica	0.95	Miles
OHIO TRIBUTARIES	51401040805	Crawford/Harrison	INN0485_10	BLUE RIVER	ESCHERICHIA COLI (E. COLI)	Recreational Use (Human Health)	5A			0.95	Miles
OHIO TRIBUTARIES	51401040805	Harrison/Washington	INN0485_11	BLUE RIVER (OSRW)	ESCHERICHIA COLI (E. COLI)	Recreational Use (Human Health)	5A			2.62	Miles
OHIO TRIBUTARIES	51401040901	Crawford/Harrison	INN0491_02	BLUE RIVER	ESCHERICHIA COLI (E. COLI)	Recreational Use (Human Health)	5A			1.78	Miles
OHIO TRIBUTARIES	51401040901	Crawford/Harrison	INN0491_03	BLUE RIVER	ESCHERICHIA COLI (E. COLI)	Recreational Use (Human Health)	5A			3.72	Miles
OHIO TRIBUTARIES	51401040903	Crawford/Harrison	INN0493_02	BLUE RIVER	ESCHERICHIA COLI (E. COLI)	Recreational Use (Human Health)	5A			1.13	Miles
OHIO TRIBUTARIES	51401040903	Crawford/Harrison	INN0493_02	BLUE RIVER	PCBS IN FISH TISSUE	Fish Consumption	5B			1.13	Miles
OHIO TRIBUTARIES	51401040903	Harrison	INN0493_05	BLUE RIVER	ESCHERICHIA COLI (E. COLI)	Recreational Use (Human Health)	5A			6.67	Miles
OHIO TRIBUTARIES	51401040903	Harrison	INN0493_05	BLUE RIVER	NUTRIENTS	Warm Water Aquatic Life	5A			6.67	Miles
OHIO TRIBUTARIES	51401040903	Harrison	INN0493_05	BLUE RIVER	PCBS IN FISH TISSUE	Fish Consumption	5B			6.67	Miles
OHIO TRIBUTARIES	51401040903	Crawford/Harrison	INN0493_06	BLUE RIVER (OSRW)	ESCHERICHIA COLI (E. COLI)	Recreational Use (Human Health)	5A			2.92	Miles
OHIO TRIBUTARIES	51401040903	Crawford/Harrison	INN0493_06	BLUE RIVER (OSRW)	PCBS IN FISH TISSUE	Fish Consumption	5B			2.92	Miles
OHIO TRIBUTARIES	51401040903	Crawford/Harrison	INN0493_07	BLUE RIVER (OSRW)	ESCHERICHIA COLI (E. COLI)	Recreational Use (Human Health)	5A			2.58	Miles
OHIO TRIBUTARIES	51401040903	Crawford/Harrison	INN0493_07	BLUE RIVER (OSRW)	NUTRIENTS	Warm Water Aquatic Life	5A			2.58	Miles
OHIO TRIBUTARIES	51401040903	Crawford/Harrison	INN0493_07	BLUE RIVER (OSRW)	PCBS IN FISH TISSUE	Fish Consumption	5B			2.58	Miles

BASIN	HYDROLOGIC UNIT CODE		ASSESSMENT UNIT ID	ASSESSMENT UNIT NAME	PARAMETER	DESIGNATED USE	IR CATEGORY	2020 Changes - Public Notice Draft	2020 Changes -- Finalized Submittal	WATER SIZE	UNITS
OHIO TRIBUTARIES	51401040903	Crawford/Harrison	INN0493_08	BLUE RIVER (OSRW)	ESCHERICHIA COLI (E. COLI)	Recreational Use (Human Health)	5A			3.59	Miles
OHIO TRIBUTARIES	51401040903	Crawford/Harrison	INN0493_08	BLUE RIVER (OSRW)	NUTRIENTS	Warm Water Aquatic Life	5A			3.59	Miles
OHIO TRIBUTARIES	51401040903	Crawford/Harrison	INN0493_08	BLUE RIVER (OSRW)	PCBS IN FISH TISSUE	Fish Consumption	5B			3.59	Miles
OHIO TRIBUTARIES	51401040903	Crawford	INN0493_T1005	BLUE RIVER - UNNAMED TRIBUTARY	PCBS IN FISH TISSUE	Fish Consumption	5B			1.49	Miles
OHIO TRIBUTARIES	51401040903	Harrison	INN0493_T1010	BLUE RIVER - UNNAMED TRIBUTARY	ESCHERICHIA COLI (E. COLI)	Recreational Use (Human Health)	5A			0.87	Miles
OHIO TRIBUTARIES	51401040903	Harrison	INN0493_T1010	BLUE RIVER - UNNAMED TRIBUTARY	PCBS IN FISH TISSUE	Fish Consumption	5B			0.87	Miles
OHIO TRIBUTARIES	51401040903	Crawford	INN0493_T1012	BLUE RIVER - UNNAMED TRIBUTARY	ESCHERICHIA COLI (E. COLI)	Recreational Use (Human Health)	5A			0.38	Miles
OHIO TRIBUTARIES	51401040903	Crawford	INN0493_T1012	BLUE RIVER - UNNAMED TRIBUTARY	NUTRIENTS	Warm Water Aquatic Life	5A			0.38	Miles
OHIO TRIBUTARIES	51401040903	Crawford	INN0493_T1012	BLUE RIVER - UNNAMED TRIBUTARY	PCBS IN FISH TISSUE	Fish Consumption	5B			0.38	Miles
OHIO TRIBUTARIES	51401040903	Harrison	INN0493_T1016	BLUE RIVER - UNNAMED TRIBUTARY	ESCHERICHIA COLI (E. COLI)	Recreational Use (Human Health)	5A			0.91	Miles
OHIO TRIBUTARIES	51401040903	Harrison	INN0493_T1016	BLUE RIVER - UNNAMED TRIBUTARY	NUTRIENTS	Warm Water Aquatic Life	5A			0.91	Miles
OHIO TRIBUTARIES	51401040903	Harrison	INN0493_T1016	BLUE RIVER - UNNAMED TRIBUTARY	PCBS IN FISH TISSUE	Fish Consumption	5B			0.91	Miles
OHIO TRIBUTARIES	51401040903	Harrison	INN0493_T1017	BLUE RIVER - UNNAMED TRIBUTARY	ESCHERICHIA COLI (E. COLI)	Recreational Use (Human Health)	5A			0.67	Miles
OHIO TRIBUTARIES	51401040903	Harrison	INN0493_T1017	BLUE RIVER - UNNAMED TRIBUTARY	NUTRIENTS	Warm Water Aquatic Life	5A			0.67	Miles
OHIO TRIBUTARIES	51401040903	Harrison	INN0493_T1017	BLUE RIVER - UNNAMED TRIBUTARY	PCBS IN FISH TISSUE	Fish Consumption	5B			0.67	Miles
OHIO TRIBUTARIES	51401040905	Harrison	INN0495_05	BLUE RIVER (OSRW)	BIOLOGICAL INTEGRITY	Warm Water Aquatic Life	5A			3.96	Miles
OHIO TRIBUTARIES	51401040905	Harrison	INN0495_05	BLUE RIVER (OSRW)	ESCHERICHIA COLI (E. COLI)	Recreational Use (Human Health)	5A			3.96	Miles
OHIO TRIBUTARIES	51401040905	Harrison	INN0495_05	BLUE RIVER (OSRW)	PCBS IN FISH TISSUE	Fish Consumption	5B			3.96	Miles
OHIO TRIBUTARIES	51401040905	Crawford/Harrison	INN0495_06	BLUE RIVER (OSRW)	ESCHERICHIA COLI (E. COLI)	Recreational Use (Human Health)	5A			4.49	Miles
OHIO TRIBUTARIES	51401040905	Crawford/Harrison	INN0495_06	BLUE RIVER (OSRW)	PCBS IN FISH TISSUE	Fish Consumption	5B			4.49	Miles
OHIO TRIBUTARIES	51401040905	Crawford/Harrison	INN0495_07	BLUE RIVER (OSRW)	BIOLOGICAL INTEGRITY	Warm Water Aquatic Life	5A			4.14	Miles
OHIO TRIBUTARIES	51401040905	Crawford/Harrison	INN0495_07	BLUE RIVER (OSRW)	ESCHERICHIA COLI (E. COLI)	Recreational Use (Human Health)	5A			4.14	Miles
OHIO TRIBUTARIES	51401040905	Crawford/Harrison	INN0495_07	BLUE RIVER (OSRW)	PCBS IN FISH TISSUE	Fish Consumption	5B			4.14	Miles
OHIO TRIBUTARIES	51401040905	Crawford/Harrison	INN0495_08	BLUE RIVER (OSRW)	BIOLOGICAL INTEGRITY	Warm Water Aquatic Life	5A			2.18	Miles
OHIO TRIBUTARIES	51401040905	Crawford/Harrison	INN0495_08	BLUE RIVER (OSRW)	ESCHERICHIA COLI (E. COLI)	Recreational Use (Human Health)	5A			2.18	Miles
OHIO TRIBUTARIES	51401040905	Crawford/Harrison	INN0495_08	BLUE RIVER (OSRW)	PCBS IN FISH TISSUE	Fish Consumption	5B			2.18	Miles
OHIO TRIBUTARIES	51401040905	Harrison	INN0495_T1009	BLUE RIVER - UNNAMED TRIBUTARY	BIOLOGICAL INTEGRITY	Warm Water Aquatic Life	5A			1.02	Miles
OHIO TRIBUTARIES	51401040905	Harrison	INN0495_T1009	BLUE RIVER - UNNAMED TRIBUTARY	ESCHERICHIA COLI (E. COLI)	Recreational Use (Human Health)	5A			1.02	Miles
OHIO TRIBUTARIES	51401040905	Harrison	INN0495_T1009	BLUE RIVER - UNNAMED TRIBUTARY	PCBS IN FISH TISSUE	Fish Consumption	5B			1.02	Miles
OHIO TRIBUTARIES	51401040905	Harrison	INN0495_T1010	BLUE RIVER - UNNAMED TRIBUTARY	BIOLOGICAL INTEGRITY	Warm Water Aquatic Life	5A			0.82	Miles
OHIO TRIBUTARIES	51401040905	Harrison	INN0495_T1010	BLUE RIVER - UNNAMED TRIBUTARY	ESCHERICHIA COLI (E. COLI)	Recreational Use (Human Health)	5A			0.82	Miles
OHIO TRIBUTARIES	51401040905	Harrison	INN0495_T1010	BLUE RIVER - UNNAMED TRIBUTARY	PCBS IN FISH TISSUE	Fish Consumption	5B			0.82	Miles
OHIO TRIBUTARIES	51401040905	Harrison	INN0495_T1011	BLUE RIVER - UNNAMED TRIBUTARY	ESCHERICHIA COLI (E. COLI)	Recreational Use (Human Health)	5A			0.67	Miles
OHIO TRIBUTARIES	51401040905	Harrison	INN0495_T1011	BLUE RIVER - UNNAMED TRIBUTARY	PCBS IN FISH TISSUE	Fish Consumption	5B			0.67	Miles
OHIO TRIBUTARIES	51401040905	Harrison	INN0495_T1012	BLUE RIVER - UNNAMED TRIBUTARY	ESCHERICHIA COLI (E. COLI)	Recreational Use (Human Health)	5A			2.1	Miles
OHIO TRIBUTARIES	51401040905	Harrison	INN0495_T1012	BLUE RIVER - UNNAMED TRIBUTARY	PCBS IN FISH TISSUE	Fish Consumption	5B			2.1	Miles
OHIO TRIBUTARIES	51401040905	Harrison	INN0495_T1013	BLUE RIVER - UNNAMED TRIBUTARY	BIOLOGICAL INTEGRITY	Warm Water Aquatic Life	5A			0.93	Miles
OHIO TRIBUTARIES	51401040905	Harrison	INN0495_T1013	BLUE RIVER - UNNAMED TRIBUTARY	ESCHERICHIA COLI (E. COLI)	Recreational Use (Human Health)	5A			0.93	Miles
OHIO TRIBUTARIES	51401040905	Harrison	INN0495_T1013	BLUE RIVER - UNNAMED TRIBUTARY	PCBS IN FISH TISSUE	Fish Consumption	5B			0.93	Miles
OHIO TRIBUTARIES	51401040905	Harrison	INN0495_T1014	BLUE RIVER - UNNAMED TRIBUTARY	BIOLOGICAL INTEGRITY	Warm Water Aquatic Life	5A			0.75	Miles
OHIO TRIBUTARIES	51401040905	Harrison	INN0495_T1014	BLUE RIVER - UNNAMED TRIBUTARY	ESCHERICHIA COLI (E. COLI)	Recreational Use (Human Health)	5A			0.75	Miles
OHIO TRIBUTARIES	51401040905	Harrison	INN0495_T1014	BLUE RIVER - UNNAMED TRIBUTARY	PCBS IN FISH TISSUE	Fish Consumption	5B			0.75	Miles
OHIO TRIBUTARIES	51401040905	Harrison	INN0495_T1015	BLUE RIVER - UNNAMED TRIBUTARY	BIOLOGICAL INTEGRITY	Warm Water Aquatic Life	5A			1.4	Miles
OHIO TRIBUTARIES	51401040905	Harrison	INN0495_T1015	BLUE RIVER - UNNAMED TRIBUTARY	ESCHERICHIA COLI (E. COLI)	Recreational Use (Human Health)	5A			1.4	Miles
OHIO TRIBUTARIES	51401040905	Harrison	INN0495_T1015	BLUE RIVER - UNNAMED TRIBUTARY	PCBS IN FISH TISSUE	Fish Consumption	5B			1.4	Miles
OHIO TRIBUTARIES	51401040905	Harrison	INN0495_T1016	BLUE RIVER - UNNAMED TRIBUTARY	BIOLOGICAL INTEGRITY	Warm Water Aquatic Life	5A			0.64	Miles
OHIO TRIBUTARIES	51401040905	Harrison	INN0495_T1016	BLUE RIVER - UNNAMED TRIBUTARY	ESCHERICHIA COLI (E. COLI)	Recreational Use (Human Health)	5A			0.64	Miles
OHIO TRIBUTARIES	51401040905	Harrison	INN0495_T1016	BLUE RIVER - UNNAMED TRIBUTARY	PCBS IN FISH TISSUE	Fish Consumption	5B			0.64	Miles
OHIO TRIBUTARIES	51401041101	Crawford	INN04B1_01	CAMP FORK CREEK	ESCHERICHIA COLI (E. COLI)	Recreational Use (Human Health)	5A			4.45	Miles
OHIO TRIBUTARIES	51401041101	Crawford	INN04B1_03	CAMP FORK CREEK	DISSOLVED OXYGEN	Warm Water Aquatic Life	5A			0.77	Miles
OHIO TRIBUTARIES	51401041101	Crawford	INN04B1_03	CAMP FORK CREEK	ESCHERICHIA COLI (E. COLI)	Recreational Use (Human Health)	5A			0.77	Miles
OHIO TRIBUTARIES	51401041101	Crawford	INN04B1_04	CAMP FORK CREEK	DISSOLVED OXYGEN	Warm Water Aquatic Life	5A			12.43	Miles
OHIO TRIBUTARIES	51401041101	Crawford	INN04B1_04	CAMP FORK CREEK	ESCHERICHIA COLI (E. COLI)	Recreational Use (Human Health)	5A			12.43	Miles
OHIO TRIBUTARIES	51401041102	Crawford	INN04B2_T1005	OTTER CREEK - UNNAMED TRIBUTARY	BIOLOGICAL INTEGRITY	Warm Water Aquatic Life	5A			4.49	Miles
OHIO TRIBUTARIES	51401041105	Crawford	INN04B5_01	LITTLE BLUE RIVER	ESCHERICHIA COLI (E. COLI)	Recreational Use (Human Health)	5A			0.29	Miles
OHIO TRIBUTARIES	51401041105	Crawford	INN04B5_02	LITTLE BLUE RIVER	ESCHERICHIA COLI (E. COLI)	Recreational Use (Human Health)	5A			0.67	Miles
OHIO TRIBUTARIES	51401041105	Crawford	INN04B5_03	LITTLE BLUE RIVER	ESCHERICHIA COLI (E. COLI)	Recreational Use (Human Health)	5A			1.37	Miles
OHIO TRIBUTARIES	51401041105	Crawford	INN04B5_04	LITTLE BLUE RIVER	ESCHERICHIA COLI (E. COLI)	Recreational Use (Human Health)	5A			6.97	Miles
OHIO TRIBUTARIES	51401041105	Crawford	INN04B5_05	LITTLE BLUE RIVER	ESCHERICHIA COLI (E. COLI)	Recreational Use (Human Health)	5A			2.12	Miles
OHIO TRIBUTARIES	51401041105	Crawford	INN04B5_06	LITTLE BLUE RIVER	ESCHERICHIA COLI (E. COLI)	Recreational Use (Human Health)	5A			3.66	Miles
OHIO TRIBUTARIES	51401041107	Crawford	INN04B7_02	LITTLE BLUE RIVER	PCBS IN FISH TISSUE	Fish Consumption	5B			9.39	Miles
OHIO TRIBUTARIES	51401041107	Crawford	INN04B7_03	LITTLE BLUE RIVER	PCBS IN FISH TISSUE	Fish Consumption	5B			1.87	Miles
OHIO TRIBUTARIES	51401041201	Perry	INN04C1_02	OIL CREEK	BIOLOGICAL INTEGRITY	Warm Water Aquatic Life	5A	MOVE (Cat4C to Cat5A) - Impairment moved from Category 4C to Category 5 based		13.63	Miles
OHIO TRIBUTARIES	51401041201	Perry	INN04C1_02	OIL CREEK	DISSOLVED OXYGEN	Warm Water Aquatic Life	5A			13.63	Miles
OHIO TRIBUTARIES	51401041202	Perry	INN04C2_01	LITTLE OIL CREEK	DISSOLVED OXYGEN	Warm Water Aquatic Life	5A			6.51	Miles

BASIN	HYDROLOGIC UNIT CODE		ASSESSMENT UNIT ID	ASSESSMENT UNIT NAME	PARAMETER	DESIGNATED USE	IR CATEGORY	2020 Changes - Public Notice Draft	2020 Changes -- Finalized Submittal	WATER SIZE	UNITS
OHIO TRIBUTARIES	51401041202	Perry	INN04C2_01	LITTLE OIL CREEK	DISSOLVED OXYGEN	Warm Water Aquatic Life	5A			6.51	Miles
OHIO TRIBUTARIES	51401041202	Perry	INN04C2_01	LITTLE OIL CREEK	ESCHERICHIA COLI (E. COLI)	Recreational Use (Human Health)	5A			6.51	Miles
OHIO TRIBUTARIES	51401041202	Perry	INN04C2_02	LITTLE OIL CREEK	BIOLOGICAL INTEGRITY	Warm Water Aquatic Life	5A	MOVE (Cat4C to Cat5A) - Impairment moved from Category 4C to Category 5 based		13.64	Miles
OHIO TRIBUTARIES	51401041202	Perry	INN04C2_02	LITTLE OIL CREEK	DISSOLVED OXYGEN	Warm Water Aquatic Life	5A			13.64	Miles
OHIO TRIBUTARIES	51401041202	Perry	INN04C2_02	LITTLE OIL CREEK	ESCHERICHIA COLI (E. COLI)	Recreational Use (Human Health)	5A			13.64	Miles
OHIO TRIBUTARIES	51401041202	Perry	INN04C2_T1001	BOONE CREEK	ESCHERICHIA COLI (E. COLI)	Recreational Use (Human Health)	5A			6.93	Miles
OHIO TRIBUTARIES	51401041203	Perry	INN04C3_02	OIL CREEK	BIOLOGICAL INTEGRITY	Warm Water Aquatic Life	5A			4.45	Miles
OHIO TRIBUTARIES	051401040703	Washington	INN04P1029_00	SALINDA, LAKE	ALGAE	Public Water Supply	3		DELIST (Cat 5A to Cat 3) - WQS no longer ap	85	Acres
OHIO TRIBUTARIES	051401040703	Washington	INN04P1029_00	SALINDA, LAKE	CHLOROPHYLL-A	Public Water Supply	3	DELIST (Cat 5A to Cat 3) - WQS no longer apply. IDEM has verified that the PWS facili		85	Acres
OHIO TRIBUTARIES	051401040703	Washington	INN04P1029_00	SALINDA, LAKE	TASTE	Public Water Supply	3		DELIST (Cat 5A to Cat 3) - WQS no longer ap	85	Acres
PATOKA RIVER	51202090101	Orange	INP0911_01	PATOKA RIVER	ESCHERICHIA COLI (E. COLI)	Recreational Use (Human Health)	5A			23.84	Miles
PATOKA RIVER	51202090102	Orange	INP0912_01	PATOKA RIVER	DISSOLVED OXYGEN	Warm Water Aquatic Life	5A			7.41	Miles
PATOKA RIVER	51202090102	Orange	INP0912_01	PATOKA RIVER	ESCHERICHIA COLI (E. COLI)	Recreational Use (Human Health)	5A			7.41	Miles
PATOKA RIVER	51202090102	Orange	INP0912_03	PATOKA RIVER	DISSOLVED OXYGEN	Warm Water Aquatic Life	5A			8.69	Miles
PATOKA RIVER	51202090102	Orange	INP0912_T1001	HOGS DEFEAT CREEK	DISSOLVED OXYGEN	Warm Water Aquatic Life	5A			15.99	Miles
PATOKA RIVER	51202090102	Orange	INP0912_T1002	UNDERWOOD HOLLOW	DISSOLVED OXYGEN	Warm Water Aquatic Life	5A			6.86	Miles
PATOKA RIVER	51202090102	Orange	INP0912_T1002	UNDERWOOD HOLLOW	ESCHERICHIA COLI (E. COLI)	Recreational Use (Human Health)	5A			6.86	Miles
PATOKA RIVER	51202090102	Crawford/Orange	INP0912_T1003	DILLARD CREEK	DISSOLVED OXYGEN	Warm Water Aquatic Life	5A			18.34	Miles
PATOKA RIVER	51202090102	Orange	INP0912_T1004	PATOKA RIVER - UNNAMED TRIBUTARY	DISSOLVED OXYGEN	Warm Water Aquatic Life	5A			4.16	Miles
PATOKA RIVER	51202090102	Orange	INP0912_T1005	PATOKA RIVER - UNNAMED TRIBUTARY	DISSOLVED OXYGEN	Warm Water Aquatic Life	5A			4.79	Miles
PATOKA RIVER	51202090102	Orange	INP0912_T1007	YOUNGS CREEK	DISSOLVED OXYGEN	Warm Water Aquatic Life	5A			24.99	Miles
PATOKA RIVER	51202090102	Orange	INP0912_T1007	YOUNGS CREEK	ESCHERICHIA COLI (E. COLI)	Recreational Use (Human Health)	5A			24.99	Miles
PATOKA RIVER	51202090102	Orange	INP0912_T1008	YOUNGS CREEK	DISSOLVED OXYGEN	Warm Water Aquatic Life	5A			0.06	Miles
PATOKA RIVER	51202090102	Orange	INP0912_T1008	YOUNGS CREEK	ESCHERICHIA COLI (E. COLI)	Recreational Use (Human Health)	5A			0.06	Miles
PATOKA RIVER	51202090103	Crawford	INP0913_T1013	ALLEN CREEK	ESCHERICHIA COLI (E. COLI)	Recreational Use (Human Health)	5A			10.83	Miles
PATOKA RIVER	51202090105	Dubois	INP0915_T1001	LICK FORK	ESCHERICHIA COLI (E. COLI)	Recreational Use (Human Health)	5A			4.81	Miles
PATOKA RIVER	51202090105	Dubois	INP0915_T1001	LICK FORK	NUTRIENTS	Warm Water Aquatic Life	5A			4.81	Miles
PATOKA RIVER	51202090105	Crawford	INP0915_T1002	RICEVILLE CREEK	ESCHERICHIA COLI (E. COLI)	Recreational Use (Human Health)	5A			4.81	Miles
PATOKA RIVER	51202090105	Crawford	INP0915_T1002	RICEVILLE CREEK	NUTRIENTS	Warm Water Aquatic Life	5A			4.81	Miles
PATOKA RIVER	51202090105	Crawford	INP0915_T1003	RITTER CREEK	ESCHERICHIA COLI (E. COLI)	Recreational Use (Human Health)	5A			6.81	Miles
PATOKA RIVER	51202090105	Crawford	INP0915_T1003	RITTER CREEK	NUTRIENTS	Warm Water Aquatic Life	5A			6.81	Miles
PATOKA RIVER	51202090106	Crawford	INP0916_T1001	FLEMING CREEK	ESCHERICHIA COLI (E. COLI)	Recreational Use (Human Health)	5A			4.52	Miles
PATOKA RIVER	51202090201	Dubois	INP0921_04	HALL CREEK	BIOLOGICAL INTEGRITY	Warm Water Aquatic Life	5A			13.9	Miles
PATOKA RIVER	51202090201	Dubois	INP0921_04	HALL CREEK	ESCHERICHIA COLI (E. COLI)	Recreational Use (Human Health)	5A			13.9	Miles
PATOKA RIVER	51202090201	Dubois	INP0921_05	HALL CREEK	BIOLOGICAL INTEGRITY	Warm Water Aquatic Life	5A			8.27	Miles
PATOKA RIVER	51202090201	Dubois	INP0921_05	HALL CREEK	ESCHERICHIA COLI (E. COLI)	Recreational Use (Human Health)	5A			8.27	Miles
PATOKA RIVER	51202090201	Dubois	INP0921_T1005	HALL CREEK - UNNAMED TRIBUTARY	BIOLOGICAL INTEGRITY	Warm Water Aquatic Life	5A			0.45	Miles
PATOKA RIVER	51202090201	Dubois	INP0921_T1005	HALL CREEK - UNNAMED TRIBUTARY	ESCHERICHIA COLI (E. COLI)	Recreational Use (Human Health)	5A			0.45	Miles
PATOKA RIVER	51202090201	Dubois	INP0921_T1005A	HALL CREEK - UNNAMED TRIBUTARY	BIOLOGICAL INTEGRITY	Warm Water Aquatic Life	5A			1.12	Miles
PATOKA RIVER	51202090201	Dubois	INP0921_T1005A	HALL CREEK - UNNAMED TRIBUTARY	ESCHERICHIA COLI (E. COLI)	Recreational Use (Human Health)	5A			1.12	Miles
PATOKA RIVER	51202090201	Dubois	INP0921_T1006	HALL CREEK - UNNAMED TRIBUTARY	BIOLOGICAL INTEGRITY	Warm Water Aquatic Life	5A			5.11	Miles
PATOKA RIVER	51202090201	Dubois	INP0921_T1006	HALL CREEK - UNNAMED TRIBUTARY	ESCHERICHIA COLI (E. COLI)	Recreational Use (Human Health)	5A			5.11	Miles
PATOKA RIVER	51202090201	Dubois	INP0921_T1007	HALL CREEK - UNNAMED TRIBUTARY	BIOLOGICAL INTEGRITY	Warm Water Aquatic Life	5A			7.33	Miles
PATOKA RIVER	51202090201	Dubois	INP0921_T1007	HALL CREEK - UNNAMED TRIBUTARY	ESCHERICHIA COLI (E. COLI)	Recreational Use (Human Health)	5A			7.33	Miles
PATOKA RIVER	51202090201	Dubois	INP0921_T1008	HALL CREEK - UNNAMED TRIBUTARY	BIOLOGICAL INTEGRITY	Warm Water Aquatic Life	5A			2.71	Miles
PATOKA RIVER	51202090201	Dubois	INP0921_T1008	HALL CREEK - UNNAMED TRIBUTARY	ESCHERICHIA COLI (E. COLI)	Recreational Use (Human Health)	5A			2.71	Miles
PATOKA RIVER	51202090201	Dubois	INP0921_T1009	HALL CREEK - UNNAMED TRIBUTARY	BIOLOGICAL INTEGRITY	Warm Water Aquatic Life	5A			1.87	Miles
PATOKA RIVER	51202090201	Dubois	INP0921_T1009	HALL CREEK - UNNAMED TRIBUTARY	ESCHERICHIA COLI (E. COLI)	Recreational Use (Human Health)	5A			1.87	Miles
PATOKA RIVER	51202090201	Dubois	INP0921_T1010	HALL CREEK - UNNAMED TRIBUTARY	BIOLOGICAL INTEGRITY	Warm Water Aquatic Life	5A			3.23	Miles
PATOKA RIVER	51202090201	Dubois	INP0921_T1010	HALL CREEK - UNNAMED TRIBUTARY	ESCHERICHIA COLI (E. COLI)	Recreational Use (Human Health)	5A			3.23	Miles
PATOKA RIVER	51202090201	Dubois	INP0921_T1011	HALL CREEK - UNNAMED TRIBUTARY	BIOLOGICAL INTEGRITY	Warm Water Aquatic Life	5A			2	Miles
PATOKA RIVER	51202090201	Dubois	INP0921_T1011	HALL CREEK - UNNAMED TRIBUTARY	ESCHERICHIA COLI (E. COLI)	Recreational Use (Human Health)	5A			2	Miles
PATOKA RIVER	51202090201	Dubois	INP0921_T1012	HALL CREEK - UNNAMED TRIBUTARY	BIOLOGICAL INTEGRITY	Warm Water Aquatic Life	5A			2.1	Miles
PATOKA RIVER	51202090201	Dubois	INP0921_T1012	HALL CREEK - UNNAMED TRIBUTARY	ESCHERICHIA COLI (E. COLI)	Recreational Use (Human Health)	5A			2.1	Miles
PATOKA RIVER	51202090201	Dubois	INP0921_T1013	HALL CREEK - UNNAMED TRIBUTARY	BIOLOGICAL INTEGRITY	Warm Water Aquatic Life	5A			0.26	Miles
PATOKA RIVER	51202090201	Dubois	INP0921_T1013	HALL CREEK - UNNAMED TRIBUTARY	ESCHERICHIA COLI (E. COLI)	Recreational Use (Human Health)	5A			0.26	Miles
PATOKA RIVER	51202090201	Dubois	INP0921_T1013A	HALL CREEK - UNNAMED TRIBUTARY	BIOLOGICAL INTEGRITY	Warm Water Aquatic Life	5A			0.6	Miles
PATOKA RIVER	51202090201	Dubois	INP0921_T1013A	HALL CREEK - UNNAMED TRIBUTARY	ESCHERICHIA COLI (E. COLI)	Recreational Use (Human Health)	5A			0.6	Miles
PATOKA RIVER	51202090201	Dubois	INP0921_T1014	HALL CREEK - UNNAMED TRIBUTARY	BIOLOGICAL INTEGRITY	Warm Water Aquatic Life	5A			1.94	Miles
PATOKA RIVER	51202090201	Dubois	INP0921_T1014	HALL CREEK - UNNAMED TRIBUTARY	ESCHERICHIA COLI (E. COLI)	Recreational Use (Human Health)	5A			1.94	Miles
PATOKA RIVER	51202090201	Dubois	INP0921_T1015	GRASSY FORK	DISSOLVED OXYGEN	Warm Water Aquatic Life	5A			6.47	Miles
PATOKA RIVER	51202090201	Dubois	INP0921_T1015	GRASSY FORK	ESCHERICHIA COLI (E. COLI)	Recreational Use (Human Health)	5A			6.47	Miles
PATOKA RIVER	51202090201	Dubois	INP0921_T1015	GRASSY FORK	NUTRIENTS	Warm Water Aquatic Life	5A			6.47	Miles
PATOKA RIVER	51202090201	Dubois	INP0921_T1016	GRASSY FORK	DISSOLVED OXYGEN	Warm Water Aquatic Life	5A			11.1	Miles
PATOKA RIVER	51202090201	Dubois	INP0921_T1016	GRASSY FORK	ESCHERICHIA COLI (E. COLI)	Recreational Use (Human Health)	5A			11.1	Miles

BASIN	HYDROLOGIC UNIT CODE		ASSESSMENT UNIT ID	ASSESSMENT UNIT NAME	PARAMETER	DESIGNATED USE	IR CATEGORY	2020 Changes - Public Notice Draft	2020 Changes -- Finalized Submittal	WATER SIZE	UNITS
PATOKA RIVER	51202090201	Dubois	INP0921_T1016	GRASSY FORK	NUTRIENTS	Warm Water Aquatic Life	5A			11.1	Miles
PATOKA RIVER	51202090201	Dubois	INP0921_T1017	GRASSY FORK	DISSOLVED OXYGEN	Warm Water Aquatic Life	5A			4.74	Miles
PATOKA RIVER	51202090201	Dubois	INP0921_T1017	GRASSY FORK	ESCHERICHIA COLI (E. COLI)	Recreational Use (Human Health)	5A			4.74	Miles
PATOKA RIVER	51202090201	Dubois	INP0921_T1017	GRASSY FORK	NUTRIENTS	Warm Water Aquatic Life	5A			4.74	Miles
PATOKA RIVER	51202090201	Dubois	INP0921_T1018	HALL CREEK - UNNAMED TRIBUTARY	BIOLOGICAL INTEGRITY	Warm Water Aquatic Life	5A	ADDN (Cat 4C to Cat 5A) - Added to NOC based on segmentation tracking prior to fin		2.54	Miles
PATOKA RIVER	51202090202	Dubois	INP0922_01	STRAIGHT RIVER	BIOLOGICAL INTEGRITY	Warm Water Aquatic Life	5A			9.75	Miles
PATOKA RIVER	51202090202	Dubois	INP0922_01	STRAIGHT RIVER	DISSOLVED OXYGEN	Warm Water Aquatic Life	5A			9.75	Miles
PATOKA RIVER	51202090202	Dubois	INP0922_01	STRAIGHT RIVER	ESCHERICHIA COLI (E. COLI)	Recreational Use (Human Health)	5A			9.75	Miles
PATOKA RIVER	51202090202	Dubois	INP0922_T1004	JAHN CREEK	ESCHERICHIA COLI (E. COLI)	Recreational Use (Human Health)	5A			4.12	Miles
PATOKA RIVER	51202090202	Dubois	INP0922_T1005	FLAT CREEK	BIOLOGICAL INTEGRITY	Warm Water Aquatic Life	5A			6.09	Miles
PATOKA RIVER	51202090202	Dubois	INP0922_T1005	FLAT CREEK	ESCHERICHIA COLI (E. COLI)	Recreational Use (Human Health)	5A			6.09	Miles
PATOKA RIVER	51202090202	Dubois	INP0922_T1005	FLAT CREEK	NUTRIENTS	Warm Water Aquatic Life	5A			6.09	Miles
PATOKA RIVER	51202090202	Dubois	INP0922_T1006	FLAT CREEK	BIOLOGICAL INTEGRITY	Warm Water Aquatic Life	5A			9.16	Miles
PATOKA RIVER	51202090202	Dubois	INP0922_T1006	FLAT CREEK	ESCHERICHIA COLI (E. COLI)	Recreational Use (Human Health)	5A			9.16	Miles
PATOKA RIVER	51202090202	Dubois	INP0922_T1006	FLAT CREEK	NUTRIENTS	Warm Water Aquatic Life	5A			9.16	Miles
PATOKA RIVER	51202090202	Dubois	INP0922_T1008	FLAT CREEK	BIOLOGICAL INTEGRITY	Warm Water Aquatic Life	5A			7.07	Miles
PATOKA RIVER	51202090202	Dubois	INP0922_T1008	FLAT CREEK	NUTRIENTS	Warm Water Aquatic Life	5A			7.07	Miles
PATOKA RIVER	51202090202	Dubois	INP0922_T1009	FLAT CREEK	BIOLOGICAL INTEGRITY	Warm Water Aquatic Life	5A			1.88	Miles
PATOKA RIVER	51202090202	Dubois	INP0922_T1009	FLAT CREEK	NUTRIENTS	Warm Water Aquatic Life	5A			1.88	Miles
PATOKA RIVER	51202090202	Dubois	INP0922_T1010	FLAT CREEK	BIOLOGICAL INTEGRITY	Warm Water Aquatic Life	5A			1.05	Miles
PATOKA RIVER	51202090202	Dubois	INP0922_T1010	FLAT CREEK	ESCHERICHIA COLI (E. COLI)	Recreational Use (Human Health)	5A			1.05	Miles
PATOKA RIVER	51202090202	Dubois	INP0922_T1010	FLAT CREEK	NUTRIENTS	Warm Water Aquatic Life	5A			1.05	Miles
PATOKA RIVER	51202090202	Dubois	INP0922_T1011	FLAT CREEK - UNNAMED TRIBUTARY	BIOLOGICAL INTEGRITY	Warm Water Aquatic Life	5A			3.36	Miles
PATOKA RIVER	51202090202	Dubois	INP0922_T1011	FLAT CREEK - UNNAMED TRIBUTARY	ESCHERICHIA COLI (E. COLI)	Recreational Use (Human Health)	5A			3.36	Miles
PATOKA RIVER	51202090202	Dubois	INP0922_T1011	FLAT CREEK - UNNAMED TRIBUTARY	NUTRIENTS	Warm Water Aquatic Life	5A			3.36	Miles
PATOKA RIVER	51202090202	Dubois	INP0922_T1012	FLAT CREEK - UNNAMED TRIBUTARY	BIOLOGICAL INTEGRITY	Warm Water Aquatic Life	5A			4.58	Miles
PATOKA RIVER	51202090202	Dubois	INP0922_T1012	FLAT CREEK - UNNAMED TRIBUTARY	ESCHERICHIA COLI (E. COLI)	Recreational Use (Human Health)	5A			4.58	Miles
PATOKA RIVER	51202090202	Dubois	INP0922_T1012	FLAT CREEK - UNNAMED TRIBUTARY	NUTRIENTS	Warm Water Aquatic Life	5A			4.58	Miles
PATOKA RIVER	51202090202	Dubois	INP0922_T1013	RICHLAND CREEK	BIOLOGICAL INTEGRITY	Warm Water Aquatic Life	5A			10.68	Miles
PATOKA RIVER	51202090202	Dubois	INP0922_T1013	RICHLAND CREEK	ESCHERICHIA COLI (E. COLI)	Recreational Use (Human Health)	5A			10.68	Miles
PATOKA RIVER	51202090202	Dubois	INP0922_T1013	RICHLAND CREEK	NUTRIENTS	Warm Water Aquatic Life	5A			10.68	Miles
PATOKA RIVER	51202090202	Dubois	INP0922_T1014	FLAT CREEK - UNNAMED TRIBUTARY	BIOLOGICAL INTEGRITY	Warm Water Aquatic Life	5A			2.69	Miles
PATOKA RIVER	51202090202	Dubois	INP0922_T1014	FLAT CREEK - UNNAMED TRIBUTARY	NUTRIENTS	Warm Water Aquatic Life	5A			2.69	Miles
PATOKA RIVER	51202090202	Dubois	INP0922_T1015	FLAT CREEK - UNNAMED TRIBUTARY	BIOLOGICAL INTEGRITY	Warm Water Aquatic Life	5A			5.24	Miles
PATOKA RIVER	51202090202	Dubois	INP0922_T1015	FLAT CREEK - UNNAMED TRIBUTARY	NUTRIENTS	Warm Water Aquatic Life	5A			5.24	Miles
PATOKA RIVER	51202090202	Dubois	INP0922_T1016	FLAT CREEK - UNNAMED TRIBUTARY	BIOLOGICAL INTEGRITY	Warm Water Aquatic Life	5A			4.42	Miles
PATOKA RIVER	51202090202	Dubois	INP0922_T1016	FLAT CREEK - UNNAMED TRIBUTARY	NUTRIENTS	Warm Water Aquatic Life	5A			4.42	Miles
PATOKA RIVER	51202090202	Dubois	INP0922_T1017	FLAT CREEK - UNNAMED TRIBUTARY	BIOLOGICAL INTEGRITY	Warm Water Aquatic Life	5A			2.1	Miles
PATOKA RIVER	51202090202	Dubois	INP0922_T1017	FLAT CREEK - UNNAMED TRIBUTARY	NUTRIENTS	Warm Water Aquatic Life	5A			2.1	Miles
PATOKA RIVER	51202090202	Dubois	INP0922_T1017A	FLAT CREEK - UNNAMED TRIBUTARY	BIOLOGICAL INTEGRITY	Warm Water Aquatic Life	5A			0.36	Miles
PATOKA RIVER	51202090202	Dubois	INP0922_T1017A	FLAT CREEK - UNNAMED TRIBUTARY	NUTRIENTS	Warm Water Aquatic Life	5A			0.36	Miles
PATOKA RIVER	51202090202	Dubois	INP0922_T1018	FLAT CREEK - UNNAMED TRIBUTARY	BIOLOGICAL INTEGRITY	Warm Water Aquatic Life	5A			2.08	Miles
PATOKA RIVER	51202090202	Dubois	INP0922_T1018	FLAT CREEK - UNNAMED TRIBUTARY	NUTRIENTS	Warm Water Aquatic Life	5A			2.08	Miles
PATOKA RIVER	51202090202	Dubois	INP0922_T1019	FLAT CREEK - UNNAMED TRIBUTARY	BIOLOGICAL INTEGRITY	Warm Water Aquatic Life	5A			2.17	Miles
PATOKA RIVER	51202090202	Dubois	INP0922_T1019	FLAT CREEK - UNNAMED TRIBUTARY	NUTRIENTS	Warm Water Aquatic Life	5A			2.17	Miles
PATOKA RIVER	51202090202	Dubois	INP0922_T1020	FLAT CREEK - UNNAMED TRIBUTARY	BIOLOGICAL INTEGRITY	Warm Water Aquatic Life	5A			1.15	Miles
PATOKA RIVER	51202090202	Dubois	INP0922_T1020	FLAT CREEK - UNNAMED TRIBUTARY	NUTRIENTS	Warm Water Aquatic Life	5A			1.15	Miles
PATOKA RIVER	51202090202	Dubois	INP0922_T1021	FLAT CREEK - UNNAMED TRIBUTARY	BIOLOGICAL INTEGRITY	Warm Water Aquatic Life	5A			1.28	Miles
PATOKA RIVER	51202090202	Dubois	INP0922_T1021	FLAT CREEK - UNNAMED TRIBUTARY	NUTRIENTS	Warm Water Aquatic Life	5A			1.28	Miles
PATOKA RIVER	51202090202	Dubois	INP0922_T1022	FLAT CREEK	BIOLOGICAL INTEGRITY	Warm Water Aquatic Life	5A			3.05	Miles
PATOKA RIVER	51202090202	Dubois	INP0922_T1022	FLAT CREEK	ESCHERICHIA COLI (E. COLI)	Recreational Use (Human Health)	5A			3.05	Miles
PATOKA RIVER	51202090202	Dubois	INP0922_T1022	FLAT CREEK	NUTRIENTS	Warm Water Aquatic Life	5A			3.05	Miles
PATOKA RIVER	51202090301	Spencer	INP0931_02	HUNLEY CREEK	BIOLOGICAL INTEGRITY	Warm Water Aquatic Life	4C		MOVE (Cat 5A to Cat 4C) - Verified based on	8.11	Miles
PATOKA RIVER	51202090301	Spencer	INP0931_02	HUNLEY CREEK	DISSOLVED OXYGEN	Warm Water Aquatic Life	5A			8.11	Miles
PATOKA RIVER	51202090301	Spencer	INP0931_02	HUNLEY CREEK	ESCHERICHIA COLI (E. COLI)	Recreational Use (Human Health)	5A			8.11	Miles
PATOKA RIVER	51202090301	Spencer	INP0931_02	HUNLEY CREEK	NUTRIENTS	Warm Water Aquatic Life	5A			8.11	Miles
PATOKA RIVER	51202090301	Spencer	INP0931_03	HUNLEY CREEK	BIOLOGICAL INTEGRITY	Warm Water Aquatic Life	3		DELIST (Cat 5A to Cat 3) - Verified based on f	12.59	Miles
PATOKA RIVER	51202090301	Dubois/Spencer	INP0931_03	HUNLEY CREEK	DISSOLVED OXYGEN	Warm Water Aquatic Life	5A			12.59	Miles
PATOKA RIVER	51202090301	Dubois/Spencer	INP0931_03	HUNLEY CREEK	ESCHERICHIA COLI (E. COLI)	Recreational Use (Human Health)	5A			12.59	Miles
PATOKA RIVER	51202090301	Dubois/Spencer	INP0931_03	HUNLEY CREEK	NUTRIENTS	Warm Water Aquatic Life	5A			12.59	Miles
PATOKA RIVER	51202090301	Dubois	INP0931_04	HUNLEY CREEK	BIOLOGICAL INTEGRITY	Warm Water Aquatic Life	5A			3.68	Miles
PATOKA RIVER	51202090301	Dubois	INP0931_04	HUNLEY CREEK	DISSOLVED OXYGEN	Warm Water Aquatic Life	5A			3.68	Miles
PATOKA RIVER	51202090301	Dubois	INP0931_04	HUNLEY CREEK	ESCHERICHIA COLI (E. COLI)	Recreational Use (Human Health)	5A			3.68	Miles
PATOKA RIVER	51202090301	Dubois	INP0931_04	HUNLEY CREEK	NUTRIENTS	Warm Water Aquatic Life	5A			3.68	Miles
PATOKA RIVER	51202090301	Spencer	INP0931_T1004	HUNLEY CREEK - UNNAMED TRIBUTARY	BIOLOGICAL INTEGRITY	Warm Water Aquatic Life	3		DELIST (Cat 5A to Cat 3) - Verified based on f	2.8	Miles

BASIN	HYDROLOGIC UNIT CODE		ASSESSMENT UNIT ID	ASSESSMENT UNIT NAME	PARAMETER	DESIGNATED USE	IR CATEGORY	2020 Changes - Public Notice Draft	2020 Changes -- Finalized Submittal	WATER SIZE	UNITS
PATOKA RIVER	51202090301	Spencer	INP0931_T1004	HUNLEY CREEK - UNNAMED TRIBUTARY	DISSOLVED OXYGEN	Warm Water Aquatic Life	5A			2.8	Miles
PATOKA RIVER	51202090301	Spencer	INP0931_T1004	HUNLEY CREEK - UNNAMED TRIBUTARY	ESCHERICHIA COLI (E. COLI)	Recreational Use (Human Health)	5A			2.8	Miles
PATOKA RIVER	51202090301	Spencer	INP0931_T1004	HUNLEY CREEK - UNNAMED TRIBUTARY	NUTRIENTS	Warm Water Aquatic Life	5A			2.8	Miles
PATOKA RIVER	51202090301	Spencer	INP0931_T1005	HUNLEY CREEK - UNNAMED TRIBUTARY	BIOLOGICAL INTEGRITY	Warm Water Aquatic Life	3		DELIST (Cat 5A to Cat 3) - Verified based on	7.5	Miles
PATOKA RIVER	51202090301	Dubois/Spencer	INP0931_T1005	HUNLEY CREEK - UNNAMED TRIBUTARY	DISSOLVED OXYGEN	Warm Water Aquatic Life	5A			7.5	Miles
PATOKA RIVER	51202090301	Dubois/Spencer	INP0931_T1005	HUNLEY CREEK - UNNAMED TRIBUTARY	ESCHERICHIA COLI (E. COLI)	Recreational Use (Human Health)	5A			7.5	Miles
PATOKA RIVER	51202090301	Dubois/Spencer	INP0931_T1005	HUNLEY CREEK - UNNAMED TRIBUTARY	NUTRIENTS	Warm Water Aquatic Life	5A			7.5	Miles
PATOKA RIVER	51202090301	Dubois/Spencer	INP0931_T1006	HALO RUN	BIOLOGICAL INTEGRITY	Warm Water Aquatic Life	5A			6.37	Miles
PATOKA RIVER	51202090301	Dubois/Spencer	INP0931_T1006	HALO RUN	ESCHERICHIA COLI (E. COLI)	Recreational Use (Human Health)	5A			6.37	Miles
PATOKA RIVER	51202090301	Dubois/Spencer	INP0931_T1006	HALO RUN	NUTRIENTS	Warm Water Aquatic Life	5A			6.37	Miles
PATOKA RIVER	51202090301	Dubois	INP0931_T1007	HOLEY RUN	BIOLOGICAL INTEGRITY	Warm Water Aquatic Life	5A			4.89	Miles
PATOKA RIVER	51202090301	Dubois	INP0931_T1007	HOLEY RUN	ESCHERICHIA COLI (E. COLI)	Recreational Use (Human Health)	5A			4.89	Miles
PATOKA RIVER	51202090301	Dubois	INP0931_T1007	HOLEY RUN	NUTRIENTS	Warm Water Aquatic Life	5A			4.89	Miles
PATOKA RIVER	51202090301	Dubois	INP0931_T1008	GREEN CREEK	BIOLOGICAL INTEGRITY	Warm Water Aquatic Life	5A			4.1	Miles
PATOKA RIVER	51202090301	Dubois	INP0931_T1008	GREEN CREEK	ESCHERICHIA COLI (E. COLI)	Recreational Use (Human Health)	5A			4.1	Miles
PATOKA RIVER	51202090301	Dubois	INP0931_T1008	GREEN CREEK	NUTRIENTS	Warm Water Aquatic Life	5A			4.1	Miles
PATOKA RIVER	51202090301	Dubois	INP0931_T1009	GREEN CREEK	BIOLOGICAL INTEGRITY	Warm Water Aquatic Life	5A			7.03	Miles
PATOKA RIVER	51202090301	Dubois	INP0931_T1009	GREEN CREEK	ESCHERICHIA COLI (E. COLI)	Recreational Use (Human Health)	5A			7.03	Miles
PATOKA RIVER	51202090301	Dubois	INP0931_T1009	GREEN CREEK	NUTRIENTS	Warm Water Aquatic Life	5A			7.03	Miles
PATOKA RIVER	51202090301	Dubois	INP0931_T1010	WATER RUN	BIOLOGICAL INTEGRITY	Warm Water Aquatic Life	5A			1.75	Miles
PATOKA RIVER	51202090301	Dubois	INP0931_T1010	WATER RUN	ESCHERICHIA COLI (E. COLI)	Recreational Use (Human Health)	5A			1.75	Miles
PATOKA RIVER	51202090301	Dubois	INP0931_T1010	WATER RUN	NUTRIENTS	Warm Water Aquatic Life	5A			1.75	Miles
PATOKA RIVER	51202090301	Dubois	INP0931_T1011	GREEN CREEK - UNNAMED TRIBUTARY	BIOLOGICAL INTEGRITY	Warm Water Aquatic Life	5A			2.29	Miles
PATOKA RIVER	51202090301	Dubois	INP0931_T1011	GREEN CREEK - UNNAMED TRIBUTARY	ESCHERICHIA COLI (E. COLI)	Recreational Use (Human Health)	5A			2.29	Miles
PATOKA RIVER	51202090301	Dubois	INP0931_T1011	GREEN CREEK - UNNAMED TRIBUTARY	NUTRIENTS	Warm Water Aquatic Life	5A			2.29	Miles
PATOKA RIVER	51202090301	Dubois	INP0931_T1012	PALE RUN	BIOLOGICAL INTEGRITY	Warm Water Aquatic Life	5A			1.11	Miles
PATOKA RIVER	51202090301	Dubois	INP0931_T1012	PALE RUN	ESCHERICHIA COLI (E. COLI)	Recreational Use (Human Health)	5A			1.11	Miles
PATOKA RIVER	51202090301	Dubois	INP0931_T1012	PALE RUN	NUTRIENTS	Warm Water Aquatic Life	5A			1.11	Miles
PATOKA RIVER	51202090301	Dubois	INP0931_T1013	GREEN CREEK - UNNAMED TRIBUTARY	BIOLOGICAL INTEGRITY	Warm Water Aquatic Life	5A			1.68	Miles
PATOKA RIVER	51202090301	Dubois	INP0931_T1013	GREEN CREEK - UNNAMED TRIBUTARY	ESCHERICHIA COLI (E. COLI)	Recreational Use (Human Health)	5A			1.68	Miles
PATOKA RIVER	51202090301	Dubois	INP0931_T1013	GREEN CREEK - UNNAMED TRIBUTARY	NUTRIENTS	Warm Water Aquatic Life	5A			1.68	Miles
PATOKA RIVER	51202090301	Dubois	INP0931_T1014	CROSS DRAIN	BIOLOGICAL INTEGRITY	Warm Water Aquatic Life	5A			3.22	Miles
PATOKA RIVER	51202090301	Dubois	INP0931_T1014	CROSS DRAIN	ESCHERICHIA COLI (E. COLI)	Recreational Use (Human Health)	5A			3.22	Miles
PATOKA RIVER	51202090301	Dubois	INP0931_T1014	CROSS DRAIN	NUTRIENTS	Warm Water Aquatic Life	5A			3.22	Miles
PATOKA RIVER	51202090301	Dubois	INP0931_T1015	GREEN CREEK - UNNAMED TRIBUTARY	BIOLOGICAL INTEGRITY	Warm Water Aquatic Life	5A			1.85	Miles
PATOKA RIVER	51202090301	Dubois	INP0931_T1015	GREEN CREEK - UNNAMED TRIBUTARY	ESCHERICHIA COLI (E. COLI)	Recreational Use (Human Health)	5A			1.85	Miles
PATOKA RIVER	51202090301	Dubois	INP0931_T1015	GREEN CREEK - UNNAMED TRIBUTARY	NUTRIENTS	Warm Water Aquatic Life	5A			1.85	Miles
PATOKA RIVER	51202090302	Dubois/Spencer	INP0932_03	BRUNER CREEK	DISSOLVED OXYGEN	Warm Water Aquatic Life	5A			5.13	Miles
PATOKA RIVER	51202090302	Dubois/Spencer	INP0932_03	BRUNER CREEK	ESCHERICHIA COLI (E. COLI)	Recreational Use (Human Health)	5A			5.13	Miles
PATOKA RIVER	51202090302	Dubois	INP0932_04	BRUNER CREEK	DISSOLVED OXYGEN	Warm Water Aquatic Life	5A			7.24	Miles
PATOKA RIVER	51202090302	Dubois	INP0932_04	BRUNER CREEK	ESCHERICHIA COLI (E. COLI)	Recreational Use (Human Health)	5A			7.24	Miles
PATOKA RIVER	51202090302	Dubois	INP0932_05	BRUNER CREEK	DISSOLVED OXYGEN	Warm Water Aquatic Life	5A			6.27	Miles
PATOKA RIVER	51202090302	Dubois	INP0932_05	BRUNER CREEK	ESCHERICHIA COLI (E. COLI)	Recreational Use (Human Health)	5A			6.27	Miles
PATOKA RIVER	51202090302	Dubois	INP0932_05A	BRUNER CREEK	DISSOLVED OXYGEN	Warm Water Aquatic Life	5A			0.32	Miles
PATOKA RIVER	51202090302	Dubois	INP0932_05A	BRUNER CREEK	ESCHERICHIA COLI (E. COLI)	Recreational Use (Human Health)	5A			0.32	Miles
PATOKA RIVER	51202090302	Dubois	INP0932_06	BRUNER CREEK	DISSOLVED OXYGEN	Warm Water Aquatic Life	5A			2.66	Miles
PATOKA RIVER	51202090302	Dubois	INP0932_06	BRUNER CREEK	ESCHERICHIA COLI (E. COLI)	Recreational Use (Human Health)	5A			2.66	Miles
PATOKA RIVER	51202090302	Dubois	INP0932_06	BRUNER CREEK	NUTRIENTS	Warm Water Aquatic Life	5A			2.66	Miles
PATOKA RIVER	51202090302	Dubois	INP0932_07	BRUNER CREEK	DISSOLVED OXYGEN	Warm Water Aquatic Life	5A			5.15	Miles
PATOKA RIVER	51202090302	Dubois	INP0932_07	BRUNER CREEK	ESCHERICHIA COLI (E. COLI)	Recreational Use (Human Health)	5A			5.15	Miles
PATOKA RIVER	51202090302	Dubois	INP0932_07	BRUNER CREEK	NUTRIENTS	Warm Water Aquatic Life	5A			5.15	Miles
PATOKA RIVER	51202090302	Dubois	INP0932_T1003	BRUNER CREEK - UNNAMED TRIBUTARY	DISSOLVED OXYGEN	Warm Water Aquatic Life	5A			3.53	Miles
PATOKA RIVER	51202090302	Dubois	INP0932_T1003	BRUNER CREEK - UNNAMED TRIBUTARY	ESCHERICHIA COLI (E. COLI)	Recreational Use (Human Health)	5A			3.53	Miles
PATOKA RIVER	51202090302	Dubois	INP0932_T1004	BRUNER CREEK - UNNAMED TRIBUTARY	DISSOLVED OXYGEN	Warm Water Aquatic Life	5A			7.06	Miles
PATOKA RIVER	51202090302	Dubois	INP0932_T1004	BRUNER CREEK - UNNAMED TRIBUTARY	ESCHERICHIA COLI (E. COLI)	Recreational Use (Human Health)	5A			7.06	Miles
PATOKA RIVER	51202090302	Dubois	INP0932_T1005	SHORT CREEK	BIOLOGICAL INTEGRITY	Warm Water Aquatic Life	5A			8.22	Miles
PATOKA RIVER	51202090302	Dubois	INP0932_T1005	SHORT CREEK	DISSOLVED OXYGEN	Warm Water Aquatic Life	5A			8.22	Miles
PATOKA RIVER	51202090302	Dubois	INP0932_T1005	SHORT CREEK	ESCHERICHIA COLI (E. COLI)	Recreational Use (Human Health)	5A			8.22	Miles
PATOKA RIVER	51202090302	Dubois	INP0932_T1006	SHORT CREEK	BIOLOGICAL INTEGRITY	Warm Water Aquatic Life	5A			0.69	Miles
PATOKA RIVER	51202090302	Dubois	INP0932_T1006	SHORT CREEK	DISSOLVED OXYGEN	Warm Water Aquatic Life	5A			0.69	Miles
PATOKA RIVER	51202090302	Dubois	INP0932_T1006	SHORT CREEK	ESCHERICHIA COLI (E. COLI)	Recreational Use (Human Health)	5A			0.69	Miles
PATOKA RIVER	51202090302	Dubois	INP0932_T1007	SHORT CREEK	BIOLOGICAL INTEGRITY	Warm Water Aquatic Life	5A			12.28	Miles
PATOKA RIVER	51202090302	Dubois	INP0932_T1007	SHORT CREEK	DISSOLVED OXYGEN	Warm Water Aquatic Life	5A			12.28	Miles
PATOKA RIVER	51202090302	Dubois	INP0932_T1007	SHORT CREEK	ESCHERICHIA COLI (E. COLI)	Recreational Use (Human Health)	5A			12.28	Miles
PATOKA RIVER	51202090302	Dubois	INP0932_T1008	SHORT CREEK - UNNAMED TRIBUTARY	BIOLOGICAL INTEGRITY	Warm Water Aquatic Life	5A			1.54	Miles

BASIN	HYDROLOGIC UNIT CODE		ASSESSMENT UNIT ID	ASSESSMENT UNIT NAME	PARAMETER	DESIGNATED USE	IR CATEGORY	2020 Changes - Public Notice Draft	2020 Changes -- Finalized Submittal	WATER SIZE	UNITS
PATOKA RIVER	51202090302	Dubois	INP0932_T1008	SHORT CREEK - UNNAMED TRIBUTARY	DISSOLVED OXYGEN	Warm Water Aquatic Life	5A			1.54	Miles
PATOKA RIVER	51202090302	Dubois	INP0932_T1008	SHORT CREEK - UNNAMED TRIBUTARY	ESCHERICHIA COLI (E. COLI)	Recreational Use (Human Health)	5A			1.54	Miles
PATOKA RIVER	51202090302	Dubois	INP0932_T1009	SHORT CREEK - UNNAMED TRIBUTARY	BIOLOGICAL INTEGRITY	Warm Water Aquatic Life	5A			1.23	Miles
PATOKA RIVER	51202090302	Dubois	INP0932_T1009	SHORT CREEK - UNNAMED TRIBUTARY	DISSOLVED OXYGEN	Warm Water Aquatic Life	5A			1.23	Miles
PATOKA RIVER	51202090302	Dubois	INP0932_T1009	SHORT CREEK - UNNAMED TRIBUTARY	ESCHERICHIA COLI (E. COLI)	Recreational Use (Human Health)	5A			1.23	Miles
PATOKA RIVER	51202090302	Dubois	INP0932_T1010	SHORT CREEK - UNNAMED TRIBUTARY	BIOLOGICAL INTEGRITY	Warm Water Aquatic Life	5A			5.45	Miles
PATOKA RIVER	51202090302	Dubois	INP0932_T1010	SHORT CREEK - UNNAMED TRIBUTARY	DISSOLVED OXYGEN	Warm Water Aquatic Life	5A			5.45	Miles
PATOKA RIVER	51202090302	Dubois	INP0932_T1010	SHORT CREEK - UNNAMED TRIBUTARY	ESCHERICHIA COLI (E. COLI)	Recreational Use (Human Health)	5A			5.45	Miles
PATOKA RIVER	51202090302	Dubois	INP0932_T1011	SHORT CREEK - UNNAMED TRIBUTARY	BIOLOGICAL INTEGRITY	Warm Water Aquatic Life	5A			2.36	Miles
PATOKA RIVER	51202090302	Dubois	INP0932_T1011	SHORT CREEK - UNNAMED TRIBUTARY	DISSOLVED OXYGEN	Warm Water Aquatic Life	5A			2.36	Miles
PATOKA RIVER	51202090302	Dubois	INP0932_T1011	SHORT CREEK - UNNAMED TRIBUTARY	ESCHERICHIA COLI (E. COLI)	Recreational Use (Human Health)	5A			2.36	Miles
PATOKA RIVER	51202090302	Dubois	INP0932_T1015	SHORT CREEK	BIOLOGICAL INTEGRITY	Warm Water Aquatic Life	5A			1.14	Miles
PATOKA RIVER	51202090302	Dubois	INP0932_T1015	SHORT CREEK	DISSOLVED OXYGEN	Warm Water Aquatic Life	5A			1.14	Miles
PATOKA RIVER	51202090302	Dubois	INP0932_T1015	SHORT CREEK	ESCHERICHIA COLI (E. COLI)	Recreational Use (Human Health)	5A			1.14	Miles
PATOKA RIVER	51202090303	Dubois	INP0933_01	HUNLEY CREEK	BIOLOGICAL INTEGRITY	Warm Water Aquatic Life	5A			14.74	Miles
PATOKA RIVER	51202090303	Dubois	INP0933_01	HUNLEY CREEK	DISSOLVED OXYGEN	Warm Water Aquatic Life	5A			14.74	Miles
PATOKA RIVER	51202090303	Dubois	INP0933_01	HUNLEY CREEK	SEDIMENTATION/SILTATION	Warm Water Aquatic Life	5A			14.74	Miles
PATOKA RIVER	51202090303	Dubois	INP0933_02	HUNLEY CREEK	BIOLOGICAL INTEGRITY	Warm Water Aquatic Life	5A			19.65	Miles
PATOKA RIVER	51202090303	Dubois	INP0933_T1002	HUNLEY CREEK - UNNAMED TRIBUTARY	ESCHERICHIA COLI (E. COLI)	Recreational Use (Human Health)	5A			5.02	Miles
PATOKA RIVER	51202090303	Dubois	INP0933_T1003	HUNLEY CREEK - UNNAMED TRIBUTARY	BIOLOGICAL INTEGRITY	Warm Water Aquatic Life	5A			5.78	Miles
PATOKA RIVER	51202090303	Dubois	INP0933_T1004	INDIAN CREEK	BIOLOGICAL INTEGRITY	Warm Water Aquatic Life	5A			5.89	Miles
PATOKA RIVER	51202090303	Dubois	INP0933_T1004	INDIAN CREEK	DISSOLVED OXYGEN	Warm Water Aquatic Life	5A			5.89	Miles
PATOKA RIVER	51202090303	Dubois	INP0933_T1004	INDIAN CREEK	ESCHERICHIA COLI (E. COLI)	Recreational Use (Human Health)	5A			5.89	Miles
PATOKA RIVER	51202090303	Dubois	INP0933_T1005	INDIAN CREEK	BIOLOGICAL INTEGRITY	Warm Water Aquatic Life	5A			13.13	Miles
PATOKA RIVER	51202090303	Dubois	INP0933_T1005	INDIAN CREEK	DISSOLVED OXYGEN	Warm Water Aquatic Life	5A			13.13	Miles
PATOKA RIVER	51202090303	Dubois	INP0933_T1005	INDIAN CREEK	ESCHERICHIA COLI (E. COLI)	Recreational Use (Human Health)	5A			13.13	Miles
PATOKA RIVER	51202090303	Dubois	INP0933_T1006	INDIAN CREEK - UNNAMED TRIBUTARY	BIOLOGICAL INTEGRITY	Warm Water Aquatic Life	5A			2.08	Miles
PATOKA RIVER	51202090303	Dubois	INP0933_T1006	INDIAN CREEK - UNNAMED TRIBUTARY	DISSOLVED OXYGEN	Warm Water Aquatic Life	5A			2.08	Miles
PATOKA RIVER	51202090303	Dubois	INP0933_T1006	INDIAN CREEK - UNNAMED TRIBUTARY	ESCHERICHIA COLI (E. COLI)	Recreational Use (Human Health)	5A			2.08	Miles
PATOKA RIVER	51202090303	Dubois	INP0933_T1007	INDIAN CREEK - UNNAMED TRIBUTARY	BIOLOGICAL INTEGRITY	Warm Water Aquatic Life	5A			4.03	Miles
PATOKA RIVER	51202090303	Dubois	INP0933_T1007	INDIAN CREEK - UNNAMED TRIBUTARY	DISSOLVED OXYGEN	Warm Water Aquatic Life	5A			4.03	Miles
PATOKA RIVER	51202090303	Dubois	INP0933_T1007	INDIAN CREEK - UNNAMED TRIBUTARY	ESCHERICHIA COLI (E. COLI)	Recreational Use (Human Health)	5A			4.03	Miles
PATOKA RIVER	51202090303	Dubois	INP0933_T1008	INDIAN CREEK - UNNAMED TRIBUTARY	BIOLOGICAL INTEGRITY	Warm Water Aquatic Life	5A			3.64	Miles
PATOKA RIVER	51202090303	Dubois	INP0933_T1008	INDIAN CREEK - UNNAMED TRIBUTARY	DISSOLVED OXYGEN	Warm Water Aquatic Life	5A			3.64	Miles
PATOKA RIVER	51202090303	Dubois	INP0933_T1008	INDIAN CREEK - UNNAMED TRIBUTARY	ESCHERICHIA COLI (E. COLI)	Recreational Use (Human Health)	5A			3.64	Miles
PATOKA RIVER	51202090401	Dubois/Orange	INP0941_01	DILLON CREEK	ESCHERICHIA COLI (E. COLI)	Recreational Use (Human Health)	5A			21.29	Miles
PATOKA RIVER	51202090401	Dubois/Orange	INP0941_T1001	CANE CREEK	ESCHERICHIA COLI (E. COLI)	Recreational Use (Human Health)	5A			11.34	Miles
PATOKA RIVER	51202090401	Dubois/Orange	INP0941_T1002	GEORGE CREEK	ESCHERICHIA COLI (E. COLI)	Recreational Use (Human Health)	5A			6.12	Miles
PATOKA RIVER	51202090402	Dubois	INP0942_03	PATOKA RIVER	DISSOLVED OXYGEN	Warm Water Aquatic Life	5A			2.86	Miles
PATOKA RIVER	51202090402	Dubois	INP0942_03	PATOKA RIVER	ESCHERICHIA COLI (E. COLI)	Recreational Use (Human Health)	5A			2.86	Miles
PATOKA RIVER	51202090402	Dubois	INP0942_04	PATOKA RIVER	DISSOLVED OXYGEN	Warm Water Aquatic Life	5A			6.75	Miles
PATOKA RIVER	51202090402	Dubois	INP0942_04	PATOKA RIVER	ESCHERICHIA COLI (E. COLI)	Recreational Use (Human Health)	5A			6.75	Miles
PATOKA RIVER	51202090402	Dubois	INP0942_05	PATOKA RIVER	DISSOLVED OXYGEN	Warm Water Aquatic Life	5A			3.7	Miles
PATOKA RIVER	51202090402	Dubois	INP0942_05	PATOKA RIVER	ESCHERICHIA COLI (E. COLI)	Recreational Use (Human Health)	5A			3.7	Miles
PATOKA RIVER	51202090402	Dubois	INP0942_06	PATOKA RIVER	DISSOLVED OXYGEN	Warm Water Aquatic Life	5A			6.43	Miles
PATOKA RIVER	51202090402	Dubois	INP0942_06	PATOKA RIVER	ESCHERICHIA COLI (E. COLI)	Recreational Use (Human Health)	5A			6.43	Miles
PATOKA RIVER	51202090402	Dubois	INP0942_T1008	PATOKA RIVER - UNNAMED TRIBUTARY	DISSOLVED OXYGEN	Warm Water Aquatic Life	5A			5.57	Miles
PATOKA RIVER	51202090402	Dubois	INP0942_T1008	PATOKA RIVER - UNNAMED TRIBUTARY	ESCHERICHIA COLI (E. COLI)	Recreational Use (Human Health)	5A			5.57	Miles
PATOKA RIVER	51202090402	Dubois	INP0942_T1009	LEISTNER CREEK	DISSOLVED OXYGEN	Warm Water Aquatic Life	5A			10.19	Miles
PATOKA RIVER	51202090402	Dubois	INP0942_T1009	LEISTNER CREEK	ESCHERICHIA COLI (E. COLI)	Recreational Use (Human Health)	5A			10.19	Miles
PATOKA RIVER	51202090402	Dubois	INP0942_T1010	PATOKA RIVER - UNNAMED TRIBUTARY	DISSOLVED OXYGEN	Warm Water Aquatic Life	5A			0.18	Miles
PATOKA RIVER	51202090402	Dubois	INP0942_T1010	PATOKA RIVER - UNNAMED TRIBUTARY	ESCHERICHIA COLI (E. COLI)	Recreational Use (Human Health)	5A			0.18	Miles
PATOKA RIVER	51202090402	Dubois	INP0942_T1010A	PATOKA RIVER - UNNAMED TRIBUTARY	DISSOLVED OXYGEN	Warm Water Aquatic Life	5A			0.36	Miles
PATOKA RIVER	51202090402	Dubois	INP0942_T1010A	PATOKA RIVER - UNNAMED TRIBUTARY	ESCHERICHIA COLI (E. COLI)	Recreational Use (Human Health)	5A			0.36	Miles
PATOKA RIVER	51202090403	Dubois	INP0943_02	PATOKA RIVER	BIOLOGICAL INTEGRITY	Warm Water Aquatic Life	5A			6.46	Miles
PATOKA RIVER	51202090403	Dubois	INP0943_02	PATOKA RIVER	DISSOLVED OXYGEN	Warm Water Aquatic Life	5A			6.46	Miles
PATOKA RIVER	51202090403	Dubois	INP0943_02	PATOKA RIVER	ESCHERICHIA COLI (E. COLI)	Recreational Use (Human Health)	5A			6.46	Miles
PATOKA RIVER	51202090403	Dubois	INP0943_03	PATOKA RIVER	BIOLOGICAL INTEGRITY	Warm Water Aquatic Life	5A			4.68	Miles
PATOKA RIVER	51202090403	Dubois	INP0943_03	PATOKA RIVER	DISSOLVED OXYGEN	Warm Water Aquatic Life	5A			4.68	Miles
PATOKA RIVER	51202090403	Dubois	INP0943_03	PATOKA RIVER	ESCHERICHIA COLI (E. COLI)	Recreational Use (Human Health)	5A			4.68	Miles
PATOKA RIVER	51202090403	Dubois	INP0943_04	PATOKA RIVER	BIOLOGICAL INTEGRITY	Warm Water Aquatic Life	5A			4.16	Miles
PATOKA RIVER	51202090403	Dubois	INP0943_04	PATOKA RIVER	DISSOLVED OXYGEN	Warm Water Aquatic Life	5A			4.16	Miles
PATOKA RIVER	51202090403	Dubois	INP0943_04	PATOKA RIVER	ESCHERICHIA COLI (E. COLI)	Recreational Use (Human Health)	5A			4.16	Miles
PATOKA RIVER	51202090403	Dubois	INP0943_05	PATOKA RIVER	BIOLOGICAL INTEGRITY	Warm Water Aquatic Life	5A			8.01	Miles
PATOKA RIVER	51202090403	Dubois	INP0943_05	PATOKA RIVER	DISSOLVED OXYGEN	Warm Water Aquatic Life	5A			8.01	Miles

BASIN	HYDROLOGIC UNIT CODE		ASSESSMENT UNIT ID	ASSESSMENT UNIT NAME	PARAMETER	DESIGNATED USE	IR CATEGORY	2020 Changes - Public Notice Draft	2020 Changes -- Finalized Submittal	WATER SIZE	UNITS
PATOKA RIVER	51202090403	Dubois	INP0943_05	PATOKA RIVER	ESCHERICHIA COLI (E. COLI)	Recreational Use (Human Health)	5A			8.01	Miles
PATOKA RIVER	51202090403	Dubois	INP0943_T1006	TEDER CREEK	DISSOLVED OXYGEN	Warm Water Aquatic Life	5A			9.33	Miles
PATOKA RIVER	51202090403	Dubois	INP0943_T1006	TEDER CREEK	ESCHERICHIA COLI (E. COLI)	Recreational Use (Human Health)	5A			9.33	Miles
PATOKA RIVER	51202090403	Dubois	INP0943_T1006	TEDER CREEK	NUTRIENTS	Warm Water Aquatic Life	5A			9.33	Miles
PATOKA RIVER	51202090403	Dubois	INP0943_T1008	POLSON CREEK	BIOLOGICAL INTEGRITY	Warm Water Aquatic Life	5A			2.18	Miles
PATOKA RIVER	51202090403	Dubois	INP0943_T1008	POLSON CREEK	DISSOLVED OXYGEN	Warm Water Aquatic Life	5A			2.18	Miles
PATOKA RIVER	51202090403	Dubois	INP0943_T1008	POLSON CREEK	ESCHERICHIA COLI (E. COLI)	Recreational Use (Human Health)	5A			2.18	Miles
PATOKA RIVER	51202090403	Dubois	INP0943_T1009	POLSON CREEK	BIOLOGICAL INTEGRITY	Warm Water Aquatic Life	5A			0.5	Miles
PATOKA RIVER	51202090403	Dubois	INP0943_T1009	POLSON CREEK	DISSOLVED OXYGEN	Warm Water Aquatic Life	5A			0.5	Miles
PATOKA RIVER	51202090403	Dubois	INP0943_T1009	POLSON CREEK	ESCHERICHIA COLI (E. COLI)	Recreational Use (Human Health)	5A			0.5	Miles
PATOKA RIVER	51202090403	Dubois	INP0943_T1010	BAILEY CREEK	BIOLOGICAL INTEGRITY	Warm Water Aquatic Life	5A			4.05	Miles
PATOKA RIVER	51202090403	Dubois	INP0943_T1010	BAILEY CREEK	DISSOLVED OXYGEN	Warm Water Aquatic Life	5A			4.05	Miles
PATOKA RIVER	51202090403	Dubois	INP0943_T1010	BAILEY CREEK	ESCHERICHIA COLI (E. COLI)	Recreational Use (Human Health)	5A			4.05	Miles
PATOKA RIVER	51202090403	Dubois	INP0943_T1011	POLSON CREEK - UNNAMED TRIBUTARY	BIOLOGICAL INTEGRITY	Warm Water Aquatic Life	5A			3.36	Miles
PATOKA RIVER	51202090403	Dubois	INP0943_T1011	POLSON CREEK - UNNAMED TRIBUTARY	DISSOLVED OXYGEN	Warm Water Aquatic Life	5A			3.36	Miles
PATOKA RIVER	51202090403	Dubois	INP0943_T1011	POLSON CREEK - UNNAMED TRIBUTARY	ESCHERICHIA COLI (E. COLI)	Recreational Use (Human Health)	5A			3.36	Miles
PATOKA RIVER	51202090403	Dubois	INP0943_T1012	BAUER CREEK	ESCHERICHIA COLI (E. COLI)	Recreational Use (Human Health)	5A			9.22	Miles
PATOKA RIVER	51202090403	Dubois	INP0943_T1013	BAUER CREEK	ESCHERICHIA COLI (E. COLI)	Recreational Use (Human Health)	5A			6.8	Miles
PATOKA RIVER	51202090403	Dubois	INP0943_T1014	POLSON CREEK - UNNAMED TRIBUTARY	BIOLOGICAL INTEGRITY	Warm Water Aquatic Life	5A			1.32	Miles
PATOKA RIVER	51202090403	Dubois	INP0943_T1014	POLSON CREEK - UNNAMED TRIBUTARY	DISSOLVED OXYGEN	Warm Water Aquatic Life	5A			1.32	Miles
PATOKA RIVER	51202090403	Dubois	INP0943_T1014	POLSON CREEK - UNNAMED TRIBUTARY	ESCHERICHIA COLI (E. COLI)	Recreational Use (Human Health)	5A			1.32	Miles
PATOKA RIVER	51202090403	Dubois	INP0943_T1015	POLSON CREEK - UNNAMED TRIBUTARY	BIOLOGICAL INTEGRITY	Warm Water Aquatic Life	5A			0.3	Miles
PATOKA RIVER	51202090403	Dubois	INP0943_T1015	POLSON CREEK - UNNAMED TRIBUTARY	DISSOLVED OXYGEN	Warm Water Aquatic Life	5A			0.3	Miles
PATOKA RIVER	51202090403	Dubois	INP0943_T1015	POLSON CREEK - UNNAMED TRIBUTARY	ESCHERICHIA COLI (E. COLI)	Recreational Use (Human Health)	5A			0.3	Miles
PATOKA RIVER	51202090403	Dubois	INP0943_T1016	POLSON CREEK - UNNAMED TRIBUTARY	BIOLOGICAL INTEGRITY	Warm Water Aquatic Life	5A			0.97	Miles
PATOKA RIVER	51202090403	Dubois	INP0943_T1016	POLSON CREEK - UNNAMED TRIBUTARY	DISSOLVED OXYGEN	Warm Water Aquatic Life	5A			0.97	Miles
PATOKA RIVER	51202090403	Dubois	INP0943_T1016	POLSON CREEK - UNNAMED TRIBUTARY	ESCHERICHIA COLI (E. COLI)	Recreational Use (Human Health)	5A			0.97	Miles
PATOKA RIVER	51202090403	Dubois	INP0943_T1017	PATOKA RIVER - UNNAMED TRIBUTARY	BIOLOGICAL INTEGRITY	Warm Water Aquatic Life	5A			3.82	Miles
PATOKA RIVER	51202090403	Dubois	INP0943_T1017	PATOKA RIVER - UNNAMED TRIBUTARY	DISSOLVED OXYGEN	Warm Water Aquatic Life	5A			3.82	Miles
PATOKA RIVER	51202090403	Dubois	INP0943_T1017	PATOKA RIVER - UNNAMED TRIBUTARY	ESCHERICHIA COLI (E. COLI)	Recreational Use (Human Health)	5A			3.82	Miles
PATOKA RIVER	51202090403	Dubois	INP0943_T1018	PATOKA RIVER - UNNAMED TRIBUTARY	BIOLOGICAL INTEGRITY	Warm Water Aquatic Life	5A			3.45	Miles
PATOKA RIVER	51202090403	Dubois	INP0943_T1018	PATOKA RIVER - UNNAMED TRIBUTARY	DISSOLVED OXYGEN	Warm Water Aquatic Life	5A			3.45	Miles
PATOKA RIVER	51202090403	Dubois	INP0943_T1018	PATOKA RIVER - UNNAMED TRIBUTARY	ESCHERICHIA COLI (E. COLI)	Recreational Use (Human Health)	5A			3.45	Miles
PATOKA RIVER	51202090403	Dubois	INP0943_T1020	PATOKA RIVER - UNNAMED TRIBUTARY	BIOLOGICAL INTEGRITY	Warm Water Aquatic Life	5A			2.72	Miles
PATOKA RIVER	51202090403	Dubois	INP0943_T1020	PATOKA RIVER - UNNAMED TRIBUTARY	DISSOLVED OXYGEN	Warm Water Aquatic Life	5A			2.72	Miles
PATOKA RIVER	51202090403	Dubois	INP0943_T1020	PATOKA RIVER - UNNAMED TRIBUTARY	ESCHERICHIA COLI (E. COLI)	Recreational Use (Human Health)	5A			2.72	Miles
PATOKA RIVER	51202090403	Dubois	INP0943_T1021	POLSON CREEK	BIOLOGICAL INTEGRITY	Warm Water Aquatic Life	5A			1.16	Miles
PATOKA RIVER	51202090403	Dubois	INP0943_T1021	POLSON CREEK	DISSOLVED OXYGEN	Warm Water Aquatic Life	5A			1.16	Miles
PATOKA RIVER	51202090403	Dubois	INP0943_T1021	POLSON CREEK	ESCHERICHIA COLI (E. COLI)	Recreational Use (Human Health)	5A			1.16	Miles
PATOKA RIVER	51202090403	Dubois	INP0943_T1022	PINNICK CREEK	BIOLOGICAL INTEGRITY	Warm Water Aquatic Life	5A			6.34	Miles
PATOKA RIVER	51202090403	Dubois	INP0943_T1022	PINNICK CREEK	DISSOLVED OXYGEN	Warm Water Aquatic Life	5A			6.34	Miles
PATOKA RIVER	51202090403	Dubois	INP0943_T1022	PINNICK CREEK	ESCHERICHIA COLI (E. COLI)	Recreational Use (Human Health)	5A			6.34	Miles
PATOKA RIVER	51202090403	Dubois	INP0943_T1023	PATOKA RIVER	BIOLOGICAL INTEGRITY	Warm Water Aquatic Life	5A			5.62	Miles
PATOKA RIVER	51202090403	Dubois	INP0943_T1023	PATOKA RIVER	DISSOLVED OXYGEN	Warm Water Aquatic Life	5A			5.62	Miles
PATOKA RIVER	51202090403	Dubois	INP0943_T1023	PATOKA RIVER	ESCHERICHIA COLI (E. COLI)	Recreational Use (Human Health)	5A			5.62	Miles
PATOKA RIVER	51202090404	Dubois	INP0944_03	PATOKA RIVER	BIOLOGICAL INTEGRITY	Warm Water Aquatic Life	5A			7.28	Miles
PATOKA RIVER	51202090404	Dubois	INP0944_03	PATOKA RIVER	DISSOLVED OXYGEN	Warm Water Aquatic Life	5A			7.28	Miles
PATOKA RIVER	51202090404	Dubois	INP0944_03	PATOKA RIVER	ESCHERICHIA COLI (E. COLI)	Recreational Use (Human Health)	5A			7.28	Miles
PATOKA RIVER	51202090404	Dubois	INP0944_03	PATOKA RIVER	PCBS IN FISH TISSUE	Fish Consumption	5B			7.28	Miles
PATOKA RIVER	51202090404	Dubois	INP0944_04	PATOKA RIVER	BIOLOGICAL INTEGRITY	Warm Water Aquatic Life	5A			0.04	Miles
PATOKA RIVER	51202090404	Dubois	INP0944_04	PATOKA RIVER	ESCHERICHIA COLI (E. COLI)	Recreational Use (Human Health)	5A			0.04	Miles
PATOKA RIVER	51202090404	Dubois	INP0944_04	PATOKA RIVER	PCBS IN FISH TISSUE	Fish Consumption	5B			0.04	Miles
PATOKA RIVER	51202090404	Dubois	INP0944_05	PATOKA RIVER	BIOLOGICAL INTEGRITY	Warm Water Aquatic Life	5A			6.1	Miles
PATOKA RIVER	51202090404	Dubois	INP0944_05	PATOKA RIVER	ESCHERICHIA COLI (E. COLI)	Recreational Use (Human Health)	5A			6.1	Miles
PATOKA RIVER	51202090404	Dubois	INP0944_05	PATOKA RIVER	PCBS IN FISH TISSUE	Fish Consumption	5B			6.1	Miles
PATOKA RIVER	51202090404	Dubois	INP0944_06	PATOKA RIVER	BIOLOGICAL INTEGRITY	Warm Water Aquatic Life	5A			1.12	Miles
PATOKA RIVER	51202090404	Dubois	INP0944_06	PATOKA RIVER	ESCHERICHIA COLI (E. COLI)	Recreational Use (Human Health)	5A			1.12	Miles
PATOKA RIVER	51202090404	Dubois	INP0944_06	PATOKA RIVER	PCBS IN FISH TISSUE	Fish Consumption	5B			1.12	Miles
PATOKA RIVER	51202090404	Dubois	INP0944_07	PATOKA RIVER (PWS)	BIOLOGICAL INTEGRITY	Warm Water Aquatic Life	5A			0.19	Miles
PATOKA RIVER	51202090404	Dubois	INP0944_07	PATOKA RIVER (PWS)	ESCHERICHIA COLI (E. COLI)	Recreational Use (Human Health)	5A			0.19	Miles
PATOKA RIVER	51202090404	Dubois	INP0944_07	PATOKA RIVER (PWS)	PCBS IN FISH TISSUE	Fish Consumption	5B			0.19	Miles
PATOKA RIVER	51202090404	Dubois	INP0944_08	PATOKA RIVER	BIOLOGICAL INTEGRITY	Warm Water Aquatic Life	5A			0.81	Miles
PATOKA RIVER	51202090404	Dubois	INP0944_08	PATOKA RIVER	ESCHERICHIA COLI (E. COLI)	Recreational Use (Human Health)	5A			0.81	Miles
PATOKA RIVER	51202090404	Dubois	INP0944_08	PATOKA RIVER	PCBS IN FISH TISSUE	Fish Consumption	5B			0.81	Miles
PATOKA RIVER	51202090404	Dubois	INP0944_T1004	BUFFALO STREAM	BIOLOGICAL INTEGRITY	Warm Water Aquatic Life	5A			11.65	Miles

BASIN	HYDROLOGIC UNIT CODE		ASSESSMENT UNIT ID	ASSESSMENT UNIT NAME	PARAMETER	DESIGNATED USE	IR CATEGORY	2020 Changes - Public Notice Draft	2020 Changes -- Finalized Submittal	WATER SIZE	UNITS
PATOKA RIVER	51202090404	Dubois	INP0944_T1004	BUFFALO STREAM	DISSOLVED OXYGEN	Warm Water Aquatic Life	5A			11.65	Miles
PATOKA RIVER	51202090404	Dubois	INP0944_T1004	BUFFALO STREAM	ESCHERICHIA COLI (E. COLI)	Recreational Use (Human Health)	5A			11.65	Miles
PATOKA RIVER	51202090404	Dubois	INP0944_T1004	BUFFALO STREAM	NUTRIENTS	Warm Water Aquatic Life	5A			11.65	Miles
PATOKA RIVER	51202090404	Dubois	INP0944_T1005	COON RUN	BIOLOGICAL INTEGRITY	Warm Water Aquatic Life	5A			2.1	Miles
PATOKA RIVER	51202090404	Dubois	INP0944_T1005	COON RUN	DISSOLVED OXYGEN	Warm Water Aquatic Life	5A			2.1	Miles
PATOKA RIVER	51202090404	Dubois	INP0944_T1005	COON RUN	ESCHERICHIA COLI (E. COLI)	Recreational Use (Human Health)	5A			2.1	Miles
PATOKA RIVER	51202090404	Dubois	INP0944_T1005	COON RUN	PCBS IN FISH TISSUE	Fish Consumption	5B			2.1	Miles
PATOKA RIVER	51202090404	Dubois	INP0944_T1007	PAT RUN	BIOLOGICAL INTEGRITY	Warm Water Aquatic Life	5A			3.04	Miles
PATOKA RIVER	51202090404	Dubois	INP0944_T1007	PAT RUN	ESCHERICHIA COLI (E. COLI)	Recreational Use (Human Health)	5A			3.04	Miles
PATOKA RIVER	51202090404	Dubois	INP0944_T1007	PAT RUN	PCBS IN FISH TISSUE	Fish Consumption	5B			3.04	Miles
PATOKA RIVER	51202090404	Dubois	INP0944_T1008	PATOKA RIVER - UNNAMED TRIBUTARY	BIOLOGICAL INTEGRITY	Warm Water Aquatic Life	5A			1.97	Miles
PATOKA RIVER	51202090404	Dubois	INP0944_T1008	PATOKA RIVER - UNNAMED TRIBUTARY	ESCHERICHIA COLI (E. COLI)	Recreational Use (Human Health)	5A			1.97	Miles
PATOKA RIVER	51202090404	Dubois	INP0944_T1008	PATOKA RIVER - UNNAMED TRIBUTARY	PCBS IN FISH TISSUE	Fish Consumption	5B			1.97	Miles
PATOKA RIVER	51202090405	Dubois	INP0945_02	ELL CREEK	DISSOLVED OXYGEN	Warm Water Aquatic Life	5A			10.63	Miles
PATOKA RIVER	51202090405	Dubois	INP0945_02	ELL CREEK	ESCHERICHIA COLI (E. COLI)	Recreational Use (Human Health)	5A			10.63	Miles
PATOKA RIVER	51202090405	Dubois	INP0945_02	ELL CREEK	NUTRIENTS	Warm Water Aquatic Life	5A			10.63	Miles
PATOKA RIVER	51202090405	Dubois	INP0945_03	ELL CREEK	DISSOLVED OXYGEN	Warm Water Aquatic Life	5A			2.18	Miles
PATOKA RIVER	51202090405	Dubois	INP0945_03	ELL CREEK	ESCHERICHIA COLI (E. COLI)	Recreational Use (Human Health)	5A			2.18	Miles
PATOKA RIVER	51202090405	Dubois	INP0945_03	ELL CREEK	NUTRIENTS	Warm Water Aquatic Life	5A			2.18	Miles
PATOKA RIVER	51202090405	Dubois	INP0945_T1002	ELL CREEK - UNNAMED TRIBUTARY	ESCHERICHIA COLI (E. COLI)	Recreational Use (Human Health)	5A			9.49	Miles
PATOKA RIVER	51202090405	Dubois	INP0945_T1004	ELL CREEK - UNNAMED TRIBUTARY	NUTRIENTS	Warm Water Aquatic Life	5A			12.47	Miles
PATOKA RIVER	51202090405	Dubois	INP0945_T1005	ELL CREEK - UNNAMED TRIBUTARY	BIOLOGICAL INTEGRITY	Warm Water Aquatic Life	5A			9.35	Miles
PATOKA RIVER	51202090405	Dubois	INP0945_T1005	ELL CREEK - UNNAMED TRIBUTARY	DISSOLVED OXYGEN	Warm Water Aquatic Life	5A			9.35	Miles
PATOKA RIVER	51202090405	Dubois	INP0945_T1005	ELL CREEK - UNNAMED TRIBUTARY	ESCHERICHIA COLI (E. COLI)	Recreational Use (Human Health)	5A			9.35	Miles
PATOKA RIVER	51202090405	Dubois	INP0945_T1006	ELL CREEK - UNNAMED TRIBUTARY (LTD)	BIOLOGICAL INTEGRITY	Warm Water Aquatic Life	2		DELIST (Cat 5A to Cat 2) - Verified based on f	1.23	Miles
PATOKA RIVER	51202090405	Dubois	INP0945_T1006	ELL CREEK - UNNAMED TRIBUTARY (LTD)	DISSOLVED OXYGEN	Warm Water Aquatic Life	5A			1.23	Miles
PATOKA RIVER	51202090405	Dubois	INP0945_T1006	ELL CREEK - UNNAMED TRIBUTARY (LTD)	ESCHERICHIA COLI (E. COLI)	Recreational Use (Human Health)	5A			1.23	Miles
PATOKA RIVER	51202090405	Dubois	INP0945_T1006	ELL CREEK - UNNAMED TRIBUTARY (LTD)	NUTRIENTS	Warm Water Aquatic Life	5A			1.23	Miles
PATOKA RIVER	51202090405	Dubois	INP0945_T1007	ELL CREEK - UNNAMED TRIBUTARY	BIOLOGICAL INTEGRITY	Warm Water Aquatic Life	5A			0.77	Miles
PATOKA RIVER	51202090405	Dubois	INP0945_T1007	ELL CREEK - UNNAMED TRIBUTARY	DISSOLVED OXYGEN	Warm Water Aquatic Life	5A			0.77	Miles
PATOKA RIVER	51202090405	Dubois	INP0945_T1007	ELL CREEK - UNNAMED TRIBUTARY	ESCHERICHIA COLI (E. COLI)	Recreational Use (Human Health)	5A			0.77	Miles
PATOKA RIVER	51202090405	Dubois	INP0945_T1008	ELL CREEK - UNNAMED TRIBUTARY	NUTRIENTS	Warm Water Aquatic Life	5A			0.42	Miles
PATOKA RIVER	51202090405	Dubois	INP0945_T1009	ELL CREEK - UNNAMED TRIBUTARY	NUTRIENTS	Warm Water Aquatic Life	5A			0.48	Miles
PATOKA RIVER	51202090406	Dubois	INP0946_01	PATOKA RIVER	ESCHERICHIA COLI (E. COLI)	Recreational Use (Human Health)	5A			10.19	Miles
PATOKA RIVER	51202090406	Dubois	INP0946_01	PATOKA RIVER	PCBS IN FISH TISSUE	Fish Consumption	5B			10.19	Miles
PATOKA RIVER	51202090406	Dubois	INP0946_02	PATOKA RIVER	BIOLOGICAL INTEGRITY	Warm Water Aquatic Life	5A			8.89	Miles
PATOKA RIVER	51202090406	Dubois	INP0946_02	PATOKA RIVER	ESCHERICHIA COLI (E. COLI)	Recreational Use (Human Health)	5A			8.89	Miles
PATOKA RIVER	51202090406	Dubois	INP0946_02	PATOKA RIVER	PCBS IN FISH TISSUE	Fish Consumption	5B			8.89	Miles
PATOKA RIVER	51202090406	Dubois	INP0946_03	PATOKA RIVER	BIOLOGICAL INTEGRITY	Warm Water Aquatic Life	5A			16.17	Miles
PATOKA RIVER	51202090406	Dubois	INP0946_03	PATOKA RIVER	DISSOLVED OXYGEN	Warm Water Aquatic Life	5A			16.17	Miles
PATOKA RIVER	51202090406	Dubois	INP0946_03	PATOKA RIVER	ESCHERICHIA COLI (E. COLI)	Recreational Use (Human Health)	5A			16.17	Miles
PATOKA RIVER	51202090406	Dubois	INP0946_03	PATOKA RIVER	NUTRIENTS	Warm Water Aquatic Life	5A			16.17	Miles
PATOKA RIVER	51202090406	Dubois	INP0946_03	PATOKA RIVER	PCBS IN FISH TISSUE	Fish Consumption	5B			16.17	Miles
PATOKA RIVER	51202090406	Dubois	INP0946_T1001	DICK CREEK	ESCHERICHIA COLI (E. COLI)	Recreational Use (Human Health)	5A			7.78	Miles
PATOKA RIVER	51202090406	Dubois	INP0946_T1001	DICK CREEK	NUTRIENTS	Warm Water Aquatic Life	5A			7.78	Miles
PATOKA RIVER	51202090406	Dubois	INP0946_T1002	CROOKED CREEK	ESCHERICHIA COLI (E. COLI)	Recreational Use (Human Health)	5A			14.35	Miles
PATOKA RIVER	51202090406	Dubois	INP0946_T1002	CROOKED CREEK	NUTRIENTS	Warm Water Aquatic Life	5A			14.35	Miles
PATOKA RIVER	51202090406	Dubois	INP0946_T1003	ALTAR CREEK	BIOLOGICAL INTEGRITY	Warm Water Aquatic Life	5A			9.96	Miles
PATOKA RIVER	51202090406	Dubois	INP0946_T1003	ALTAR CREEK	ESCHERICHIA COLI (E. COLI)	Recreational Use (Human Health)	5A			9.96	Miles
PATOKA RIVER	51202090501	Pike	INP0951_05	FLAT CREEK	BIOLOGICAL INTEGRITY	Warm Water Aquatic Life	5A			8.23	Miles
PATOKA RIVER	51202090501	Pike	INP0951_05	FLAT CREEK	ESCHERICHIA COLI (E. COLI)	Recreational Use (Human Health)	5A			8.23	Miles
PATOKA RIVER	51202090501	Pike	INP0951_06	FLAT CREEK	BIOLOGICAL INTEGRITY	Warm Water Aquatic Life	5A			8.87	Miles
PATOKA RIVER	51202090501	Pike	INP0951_06	FLAT CREEK	ESCHERICHIA COLI (E. COLI)	Recreational Use (Human Health)	5A			8.87	Miles
PATOKA RIVER	51202090501	Pike	INP0951_07	FLAT CREEK	BIOLOGICAL INTEGRITY	Warm Water Aquatic Life	5A			4.22	Miles
PATOKA RIVER	51202090501	Pike	INP0951_07	FLAT CREEK	ESCHERICHIA COLI (E. COLI)	Recreational Use (Human Health)	5A			4.22	Miles
PATOKA RIVER	51202090501	Pike	INP0951_T1007	FLAT CREEK - UNNAMED TRIBUTARY	BIOLOGICAL INTEGRITY	Warm Water Aquatic Life	5A			0.54	Miles
PATOKA RIVER	51202090501	Pike	INP0951_T1007	FLAT CREEK - UNNAMED TRIBUTARY	ESCHERICHIA COLI (E. COLI)	Recreational Use (Human Health)	5A			0.54	Miles
PATOKA RIVER	51202090501	Pike	INP0951_T1010	FLAT CREEK - UNNAMED TRIBUTARY	BIOLOGICAL INTEGRITY	Warm Water Aquatic Life	5A			4.35	Miles
PATOKA RIVER	51202090501	Pike	INP0951_T1010	FLAT CREEK - UNNAMED TRIBUTARY	ESCHERICHIA COLI (E. COLI)	Recreational Use (Human Health)	5A			4.35	Miles
PATOKA RIVER	51202090501	Pike	INP0951_T1011	FLAT CREEK - UNNAMED TRIBUTARY	BIOLOGICAL INTEGRITY	Warm Water Aquatic Life	5A			1.67	Miles
PATOKA RIVER	51202090501	Pike	INP0951_T1011	FLAT CREEK - UNNAMED TRIBUTARY	ESCHERICHIA COLI (E. COLI)	Recreational Use (Human Health)	5A			1.67	Miles
PATOKA RIVER	51202090501	Pike	INP0951_T1012	FLAT CREEK - UNNAMED TRIBUTARY	BIOLOGICAL INTEGRITY	Warm Water Aquatic Life	5A			2.4	Miles
PATOKA RIVER	51202090501	Pike	INP0951_T1012	FLAT CREEK - UNNAMED TRIBUTARY	ESCHERICHIA COLI (E. COLI)	Recreational Use (Human Health)	5A			2.4	Miles
PATOKA RIVER	51202090501	Pike	INP0951_T1013	FLAT CREEK - UNNAMED TRIBUTARY	BIOLOGICAL INTEGRITY	Warm Water Aquatic Life	5A			1.7	Miles
PATOKA RIVER	51202090501	Pike	INP0951_T1013	FLAT CREEK - UNNAMED TRIBUTARY	ESCHERICHIA COLI (E. COLI)	Recreational Use (Human Health)	5A			1.7	Miles

BASIN	HYDROLOGIC UNIT CODE		ASSESSMENT UNIT ID	ASSESSMENT UNIT NAME	PARAMETER	DESIGNATED USE	IR CATEGORY	2020 Changes - Public Notice Draft	2020 Changes -- Finalized Submittal	WATER SIZE	UNITS
PATOKA RIVER	51202090502	Dubois/Pike	INP0952_02	FLAT CREEK	BIOLOGICAL INTEGRITY	Warm Water Aquatic Life	5A			9.11	Miles
PATOKA RIVER	51202090502	Dubois/Pike	INP0952_02	FLAT CREEK	DISSOLVED OXYGEN	Warm Water Aquatic Life	5A			9.11	Miles
PATOKA RIVER	51202090502	Dubois/Pike	INP0952_02	FLAT CREEK	ESCHERICHIA COLI (E. COLI)	Recreational Use (Human Health)	5A			9.11	Miles
PATOKA RIVER	51202090502	Pike	INP0952_03	FLAT CREEK	BIOLOGICAL INTEGRITY	Warm Water Aquatic Life	5A			2.37	Miles
PATOKA RIVER	51202090502	Pike	INP0952_03	FLAT CREEK	DISSOLVED OXYGEN	Warm Water Aquatic Life	5A			2.37	Miles
PATOKA RIVER	51202090502	Pike	INP0952_03	FLAT CREEK	ESCHERICHIA COLI (E. COLI)	Recreational Use (Human Health)	5A			2.37	Miles
PATOKA RIVER	51202090502	Pike	INP0952_04	FLAT CREEK	BIOLOGICAL INTEGRITY	Warm Water Aquatic Life	5A			6.25	Miles
PATOKA RIVER	51202090502	Pike	INP0952_04	FLAT CREEK	DISSOLVED OXYGEN	Warm Water Aquatic Life	5A			6.25	Miles
PATOKA RIVER	51202090502	Pike	INP0952_04	FLAT CREEK	ESCHERICHIA COLI (E. COLI)	Recreational Use (Human Health)	5A			6.25	Miles
PATOKA RIVER	51202090502	Pike	INP0952_T1002	FLAT CREEK - UNNAMED TRIBUTARY	BIOLOGICAL INTEGRITY	Warm Water Aquatic Life	5A			5.06	Miles
PATOKA RIVER	51202090502	Pike	INP0952_T1002	FLAT CREEK - UNNAMED TRIBUTARY	ESCHERICHIA COLI (E. COLI)	Recreational Use (Human Health)	5A			5.06	Miles
PATOKA RIVER	51202090502	Pike	INP0952_T1005	FLAT CREEK - UNNAMED TRIBUTARY	BIOLOGICAL INTEGRITY	Warm Water Aquatic Life	5A			9.09	Miles
PATOKA RIVER	51202090502	Pike	INP0952_T1005	FLAT CREEK - UNNAMED TRIBUTARY	NUTRIENTS	Warm Water Aquatic Life	5A			9.09	Miles
PATOKA RIVER	51202090502	Pike	INP0952_T1006	BONE CREEK	BIOLOGICAL INTEGRITY	Warm Water Aquatic Life	5A			10.9	Miles
PATOKA RIVER	51202090502	Pike	INP0952_T1006	BONE CREEK	ESCHERICHIA COLI (E. COLI)	Recreational Use (Human Health)	5A			10.9	Miles
PATOKA RIVER	51202090502	Pike	INP0952_T1007	BONE CREEK	BIOLOGICAL INTEGRITY	Warm Water Aquatic Life	5A			3.48	Miles
PATOKA RIVER	51202090502	Pike	INP0952_T1007	BONE CREEK	ESCHERICHIA COLI (E. COLI)	Recreational Use (Human Health)	5A			3.48	Miles
PATOKA RIVER	51202090502	Pike	INP0952_T1007A	BONE CREEK	BIOLOGICAL INTEGRITY	Warm Water Aquatic Life	5A			0.13	Miles
PATOKA RIVER	51202090502	Pike	INP0952_T1007A	BONE CREEK	ESCHERICHIA COLI (E. COLI)	Recreational Use (Human Health)	5A			0.13	Miles
PATOKA RIVER	51202090502	Pike	INP0952_T1007B	BONE CREEK	BIOLOGICAL INTEGRITY	Warm Water Aquatic Life	5A			0.3	Miles
PATOKA RIVER	51202090502	Pike	INP0952_T1007B	BONE CREEK	ESCHERICHIA COLI (E. COLI)	Recreational Use (Human Health)	5A			0.3	Miles
PATOKA RIVER	51202090502	Pike	INP0952_T1008	BONE CREEK - UNNAMED TRIBUTARY	BIOLOGICAL INTEGRITY	Warm Water Aquatic Life	5A			4.57	Miles
PATOKA RIVER	51202090502	Pike	INP0952_T1008	BONE CREEK - UNNAMED TRIBUTARY	ESCHERICHIA COLI (E. COLI)	Recreational Use (Human Health)	5A			4.57	Miles
PATOKA RIVER	51202090502	Pike	INP0952_T1009	FLAT CREEK - UNNAMED TRIBUTARY	BIOLOGICAL INTEGRITY	Warm Water Aquatic Life	5A			9.97	Miles
PATOKA RIVER	51202090502	Pike	INP0952_T1009	FLAT CREEK - UNNAMED TRIBUTARY	ESCHERICHIA COLI (E. COLI)	Recreational Use (Human Health)	5A			9.97	Miles
PATOKA RIVER	51202090503	Dubois	INP0953_01	FLAT CREEK	BIOLOGICAL INTEGRITY	Warm Water Aquatic Life	5A			6.2	Miles
PATOKA RIVER	51202090503	Dubois	INP0953_01	FLAT CREEK	DISSOLVED OXYGEN	Warm Water Aquatic Life	5A			6.2	Miles
PATOKA RIVER	51202090503	Dubois	INP0953_01	FLAT CREEK	ESCHERICHIA COLI (E. COLI)	Recreational Use (Human Health)	5A			6.2	Miles
PATOKA RIVER	51202090503	Dubois	INP0953_01	FLAT CREEK	NUTRIENTS	Warm Water Aquatic Life	5A			6.2	Miles
PATOKA RIVER	51202090503	Dubois	INP0953_T1004	FLAT CREEK - UNNAMED TRIBUTARY	ESCHERICHIA COLI (E. COLI)	Recreational Use (Human Health)	5A			6.35	Miles
PATOKA RIVER	51202090503	Dubois	INP0953_T1004	FLAT CREEK - UNNAMED TRIBUTARY	NUTRIENTS	Warm Water Aquatic Life	5A			6.35	Miles
PATOKA RIVER	51202090503	Dubois/Pike	INP0953_T1006	LITTLE FLAT CREEK	ESCHERICHIA COLI (E. COLI)	Recreational Use (Human Health)	5A			12.71	Miles
PATOKA RIVER	51202090503	Dubois/Pike	INP0953_T1007	LITTLE FLAT CREEK	ESCHERICHIA COLI (E. COLI)	Recreational Use (Human Health)	5A			21.19	Miles
PATOKA RIVER	51202090601	Pike	INP0961_02	CUP CREEK	BIOLOGICAL INTEGRITY	Warm Water Aquatic Life	5A			7.88	Miles
PATOKA RIVER	51202090601	Pike	INP0961_02	CUP CREEK	ESCHERICHIA COLI (E. COLI)	Recreational Use (Human Health)	5A			7.88	Miles
PATOKA RIVER	51202090601	Pike	INP0961_03	CUP CREEK	BIOLOGICAL INTEGRITY	Warm Water Aquatic Life	5A			5.9	Miles
PATOKA RIVER	51202090601	Pike	INP0961_03	CUP CREEK	ESCHERICHIA COLI (E. COLI)	Recreational Use (Human Health)	5A			5.9	Miles
PATOKA RIVER	51202090601	Pike	INP0961_04	CUP CREEK	BIOLOGICAL INTEGRITY	Warm Water Aquatic Life	5A			0.81	Miles
PATOKA RIVER	51202090601	Pike	INP0961_04	CUP CREEK	ESCHERICHIA COLI (E. COLI)	Recreational Use (Human Health)	5A			0.81	Miles
PATOKA RIVER	51202090601	Pike	INP0961_T1001	CUP CREEK - UNNAMED TRIBUTARY	BIOLOGICAL INTEGRITY	Warm Water Aquatic Life	5A			14.03	Miles
PATOKA RIVER	51202090601	Pike	INP0961_T1001	CUP CREEK - UNNAMED TRIBUTARY	ESCHERICHIA COLI (E. COLI)	Recreational Use (Human Health)	5A			14.03	Miles
PATOKA RIVER	51202090601	Pike	INP0961_T1003	CUP CREEK - UNNAMED TRIBUTARY	BIOLOGICAL INTEGRITY	Warm Water Aquatic Life	5A			1.58	Miles
PATOKA RIVER	51202090601	Pike	INP0961_T1003	CUP CREEK - UNNAMED TRIBUTARY	ESCHERICHIA COLI (E. COLI)	Recreational Use (Human Health)	5A			1.58	Miles
PATOKA RIVER	51202090601	Pike	INP0961_T1004	CUP CREEK - UNNAMED TRIBUTARY	BIOLOGICAL INTEGRITY	Warm Water Aquatic Life	5A			1.57	Miles
PATOKA RIVER	51202090601	Pike	INP0961_T1004	CUP CREEK - UNNAMED TRIBUTARY	ESCHERICHIA COLI (E. COLI)	Recreational Use (Human Health)	5A			1.57	Miles
PATOKA RIVER	51202090601	Pike	INP0961_T1006	CUP CREEK - UNNAMED TRIBUTARY	BIOLOGICAL INTEGRITY	Warm Water Aquatic Life	5A			2.9	Miles
PATOKA RIVER	51202090601	Pike	INP0961_T1006	CUP CREEK - UNNAMED TRIBUTARY	ESCHERICHIA COLI (E. COLI)	Recreational Use (Human Health)	5A			2.9	Miles
PATOKA RIVER	51202090601	Pike	INP0961_T1007	CUP CREEK - UNNAMED TRIBUTARY	BIOLOGICAL INTEGRITY	Warm Water Aquatic Life	5A			2.77	Miles
PATOKA RIVER	51202090601	Pike	INP0961_T1007	CUP CREEK - UNNAMED TRIBUTARY	ESCHERICHIA COLI (E. COLI)	Recreational Use (Human Health)	5A			2.77	Miles
PATOKA RIVER	51202090601	Pike	INP0961_T1008	CUP CREEK - UNNAMED TRIBUTARY	BIOLOGICAL INTEGRITY	Warm Water Aquatic Life	5A			1.66	Miles
PATOKA RIVER	51202090601	Pike	INP0961_T1008	CUP CREEK - UNNAMED TRIBUTARY	ESCHERICHIA COLI (E. COLI)	Recreational Use (Human Health)	5A			1.66	Miles
PATOKA RIVER	51202090601	Pike	INP0961_T1008A	CUP CREEK - UNNAMED TRIBUTARY	BIOLOGICAL INTEGRITY	Warm Water Aquatic Life	5A			0.85	Miles
PATOKA RIVER	51202090601	Pike	INP0961_T1008A	CUP CREEK - UNNAMED TRIBUTARY	ESCHERICHIA COLI (E. COLI)	Recreational Use (Human Health)	5A			0.85	Miles
PATOKA RIVER	51202090601	Pike	INP0961_T1009	CUP CREEK - UNNAMED TRIBUTARY	BIOLOGICAL INTEGRITY	Warm Water Aquatic Life	5A			2.54	Miles
PATOKA RIVER	51202090601	Pike	INP0961_T1009	CUP CREEK - UNNAMED TRIBUTARY	ESCHERICHIA COLI (E. COLI)	Recreational Use (Human Health)	5A			2.54	Miles
PATOKA RIVER	51202090601	Pike	INP0961_T1010	CUP CREEK	BIOLOGICAL INTEGRITY	Warm Water Aquatic Life	5A			1.55	Miles
PATOKA RIVER	51202090601	Pike	INP0961_T1010	CUP CREEK	ESCHERICHIA COLI (E. COLI)	Recreational Use (Human Health)	5A			1.55	Miles
PATOKA RIVER	51202090602	Dubois	INP0962_01	PATOKA RIVER	PCBS IN FISH TISSUE	Fish Consumption	5B			4.67	Miles
PATOKA RIVER	51202090602	Dubois/Pike	INP0962_02	PATOKA RIVER	PCBS IN FISH TISSUE	Fish Consumption	5B			18.54	Miles
PATOKA RIVER	51202090602	Pike	INP0962_T1006	ROCK CREEK	BIOLOGICAL INTEGRITY	Warm Water Aquatic Life	5A			3.23	Miles
PATOKA RIVER	51202090602	Pike	INP0962_T1006	ROCK CREEK	DISSOLVED OXYGEN	Warm Water Aquatic Life	5A			3.23	Miles
PATOKA RIVER	51202090602	Pike	INP0962_T1006	ROCK CREEK	ESCHERICHIA COLI (E. COLI)	Recreational Use (Human Health)	5A			3.23	Miles
PATOKA RIVER	51202090602	Dubois/Pike	INP0962_T1007	ROCK CREEK	BIOLOGICAL INTEGRITY	Warm Water Aquatic Life	5A			7.4	Miles
PATOKA RIVER	51202090602	Dubois/Pike	INP0962_T1007	ROCK CREEK	DISSOLVED OXYGEN	Warm Water Aquatic Life	5A			7.4	Miles
PATOKA RIVER	51202090602	Dubois/Pike	INP0962_T1007	ROCK CREEK	ESCHERICHIA COLI (E. COLI)	Recreational Use (Human Health)	5A			7.4	Miles

BASIN	HYDROLOGIC UNIT CODE		ASSESSMENT UNIT ID	ASSESSMENT UNIT NAME	PARAMETER	DESIGNATED USE	IR CATEGORY	2020 Changes - Public Notice Draft	2020 Changes -- Finalized Submittal	WATER SIZE	UNITS
PATOKA RIVER	51202090602	Dubois	INP0962_T1008	ROCK CREEK	BIOLOGICAL INTEGRITY	Warm Water Aquatic Life	5A			4.94	Miles
PATOKA RIVER	51202090602	Dubois	INP0962_T1008	ROCK CREEK	DISSOLVED OXYGEN	Warm Water Aquatic Life	5A			4.94	Miles
PATOKA RIVER	51202090602	Dubois	INP0962_T1008	ROCK CREEK	ESCHERICHIA COLI (E. COLI)	Recreational Use (Human Health)	5A			4.94	Miles
PATOKA RIVER	51202090602	Dubois/Pike	INP0962_T1009	ROCK CREEK - UNNAMED TRIBUTARY	BIOLOGICAL INTEGRITY	Warm Water Aquatic Life	5A			3.72	Miles
PATOKA RIVER	51202090602	Dubois/Pike	INP0962_T1009	ROCK CREEK - UNNAMED TRIBUTARY	DISSOLVED OXYGEN	Warm Water Aquatic Life	5A			3.72	Miles
PATOKA RIVER	51202090602	Dubois/Pike	INP0962_T1009	ROCK CREEK - UNNAMED TRIBUTARY	ESCHERICHIA COLI (E. COLI)	Recreational Use (Human Health)	5A			3.72	Miles
PATOKA RIVER	51202090602	Pike	INP0962_T1009A	ROCK CREEK - UNNAMED TRIBUTARY	BIOLOGICAL INTEGRITY	Warm Water Aquatic Life	5A			0.27	Miles
PATOKA RIVER	51202090602	Pike	INP0962_T1009A	ROCK CREEK - UNNAMED TRIBUTARY	DISSOLVED OXYGEN	Warm Water Aquatic Life	5A			0.27	Miles
PATOKA RIVER	51202090602	Pike	INP0962_T1009A	ROCK CREEK - UNNAMED TRIBUTARY	ESCHERICHIA COLI (E. COLI)	Recreational Use (Human Health)	5A			0.27	Miles
PATOKA RIVER	51202090602	Pike	INP0962_T1009B	ROCK CREEK - UNNAMED TRIBUTARY	BIOLOGICAL INTEGRITY	Warm Water Aquatic Life	5A			1.06	Miles
PATOKA RIVER	51202090602	Pike	INP0962_T1009B	ROCK CREEK - UNNAMED TRIBUTARY	DISSOLVED OXYGEN	Warm Water Aquatic Life	5A			1.06	Miles
PATOKA RIVER	51202090602	Pike	INP0962_T1009B	ROCK CREEK - UNNAMED TRIBUTARY	ESCHERICHIA COLI (E. COLI)	Recreational Use (Human Health)	5A			1.06	Miles
PATOKA RIVER	51202090602	Pike	INP0962_T1009C	ROCK CREEK - UNNAMED TRIBUTARY	BIOLOGICAL INTEGRITY	Warm Water Aquatic Life	5A			1.93	Miles
PATOKA RIVER	51202090602	Pike	INP0962_T1009C	ROCK CREEK - UNNAMED TRIBUTARY	DISSOLVED OXYGEN	Warm Water Aquatic Life	5A			1.93	Miles
PATOKA RIVER	51202090602	Pike	INP0962_T1009C	ROCK CREEK - UNNAMED TRIBUTARY	ESCHERICHIA COLI (E. COLI)	Recreational Use (Human Health)	5A			1.93	Miles
PATOKA RIVER	51202090602	Dubois/Pike	INP0962_T1011	ROCK CREEK	BIOLOGICAL INTEGRITY	Warm Water Aquatic Life	5A			2.91	Miles
PATOKA RIVER	51202090602	Dubois/Pike	INP0962_T1011	ROCK CREEK	DISSOLVED OXYGEN	Warm Water Aquatic Life	5A			2.91	Miles
PATOKA RIVER	51202090602	Dubois/Pike	INP0962_T1011	ROCK CREEK	ESCHERICHIA COLI (E. COLI)	Recreational Use (Human Health)	5A			2.91	Miles
PATOKA RIVER	51202090602	Pike	INP0962_T1012	ROCK CREEK	BIOLOGICAL INTEGRITY	Warm Water Aquatic Life	5A			3.35	Miles
PATOKA RIVER	51202090602	Pike	INP0962_T1012	ROCK CREEK	DISSOLVED OXYGEN	Warm Water Aquatic Life	5A			3.35	Miles
PATOKA RIVER	51202090602	Pike	INP0962_T1012	ROCK CREEK	ESCHERICHIA COLI (E. COLI)	Recreational Use (Human Health)	5A			3.35	Miles
PATOKA RIVER	51202090602	Pike	INP0962_T1013	ROCK CREEK	BIOLOGICAL INTEGRITY	Warm Water Aquatic Life	5A			1.16	Miles
PATOKA RIVER	51202090602	Pike	INP0962_T1013	ROCK CREEK	DISSOLVED OXYGEN	Warm Water Aquatic Life	5A			1.16	Miles
PATOKA RIVER	51202090602	Pike	INP0962_T1013	ROCK CREEK	ESCHERICHIA COLI (E. COLI)	Recreational Use (Human Health)	5A			1.16	Miles
PATOKA RIVER	51202090602	Pike	INP0962_T1014	ROCK CREEK	BIOLOGICAL INTEGRITY	Warm Water Aquatic Life	5A			2.22	Miles
PATOKA RIVER	51202090602	Pike	INP0962_T1014	ROCK CREEK	DISSOLVED OXYGEN	Warm Water Aquatic Life	5A			2.22	Miles
PATOKA RIVER	51202090602	Pike	INP0962_T1014	ROCK CREEK	ESCHERICHIA COLI (E. COLI)	Recreational Use (Human Health)	5A			2.22	Miles
PATOKA RIVER	51202090603	Pike	INP0963_02	PATOKA RIVER	BIOLOGICAL INTEGRITY	Warm Water Aquatic Life	5A			5.71	Miles
PATOKA RIVER	51202090603	Pike	INP0963_02	PATOKA RIVER	MERCURY IN FISH TISSUE	Fish Consumption	5B			5.71	Miles
PATOKA RIVER	51202090603	Pike	INP0963_02	PATOKA RIVER	PCBS IN FISH TISSUE	Fish Consumption	5B			5.71	Miles
PATOKA RIVER	51202090603	Pike	INP0963_04	PATOKA RIVER	PCBS IN FISH TISSUE	Fish Consumption	5B			8.8	Miles
PATOKA RIVER	51202090603	Pike	INP0963_05	PATOKA RIVER	PCBS IN FISH TISSUE	Fish Consumption	5B			13.45	Miles
PATOKA RIVER	51202090603	Pike	INP0963_06	PATOKA RIVER (PWS)	BIOLOGICAL INTEGRITY	Warm Water Aquatic Life	5A			0.41	Miles
PATOKA RIVER	51202090603	Pike	INP0963_06	PATOKA RIVER (PWS)	MERCURY IN FISH TISSUE	Fish Consumption	5B			0.41	Miles
PATOKA RIVER	51202090603	Pike	INP0963_06	PATOKA RIVER (PWS)	PCBS IN FISH TISSUE	Fish Consumption	5B			0.41	Miles
PATOKA RIVER	51202090603	Pike	INP0963_07	PATOKA RIVER	BIOLOGICAL INTEGRITY	Warm Water Aquatic Life	5A			9.8	Miles
PATOKA RIVER	51202090603	Pike	INP0963_07	PATOKA RIVER	MERCURY IN FISH TISSUE	Fish Consumption	5B			9.8	Miles
PATOKA RIVER	51202090603	Pike	INP0963_07	PATOKA RIVER	PCBS IN FISH TISSUE	Fish Consumption	5B			9.8	Miles
PATOKA RIVER	51202090603	Pike	INP0963_T1004	BRUSTER BRANCH	BIOLOGICAL INTEGRITY	Warm Water Aquatic Life	5A			12.76	Miles
PATOKA RIVER	51202090603	Pike	INP0963_T1006	LICK CREEK	BIOLOGICAL INTEGRITY	Warm Water Aquatic Life	5A			2.31	Miles
PATOKA RIVER	51202090603	Pike	INP0963_T1006B	LICK CREEK	BIOLOGICAL INTEGRITY	Warm Water Aquatic Life	5A			0.37	Miles
PATOKA RIVER	51202090603	Pike	INP0963_T1006C	LICK CREEK	BIOLOGICAL INTEGRITY	Warm Water Aquatic Life	5A			0.39	Miles
PATOKA RIVER	51202090603	Pike	INP0963_T1006D	LICK CREEK	BIOLOGICAL INTEGRITY	Warm Water Aquatic Life	5A			1.02	Miles
PATOKA RIVER	51202090603	Pike	INP0963_T1007	LICK CREEK	BIOLOGICAL INTEGRITY	Warm Water Aquatic Life	5A			6.87	Miles
PATOKA RIVER	51202090603	Pike	INP0963_T1009	PATOKA RIVER - UNNAMED TRIBUTARY	BIOLOGICAL INTEGRITY	Warm Water Aquatic Life	5A			0.54	Miles
PATOKA RIVER	51202090603	Pike	INP0963_T1009	PATOKA RIVER - UNNAMED TRIBUTARY	MERCURY IN FISH TISSUE	Fish Consumption	5B			0.54	Miles
PATOKA RIVER	51202090603	Pike	INP0963_T1009	PATOKA RIVER - UNNAMED TRIBUTARY	PCBS IN FISH TISSUE	Fish Consumption	5B			0.54	Miles
PATOKA RIVER	51202090603	Pike	INP0963_T1010	MILL CREEK	BIOLOGICAL INTEGRITY	Warm Water Aquatic Life	5A			5.04	Miles
PATOKA RIVER	51202090604	Pike	INP0964_03	PATOKA RIVER	BIOLOGICAL INTEGRITY	Warm Water Aquatic Life	5A			6.83	Miles
PATOKA RIVER	51202090604	Pike	INP0964_03	PATOKA RIVER	PCBS IN FISH TISSUE	Fish Consumption	5B			6.83	Miles
PATOKA RIVER	51202090604	Pike	INP0964_04	PATOKA RIVER	BIOLOGICAL INTEGRITY	Warm Water Aquatic Life	5A			9.54	Miles
PATOKA RIVER	51202090604	Pike	INP0964_04	PATOKA RIVER	PCBS IN FISH TISSUE	Fish Consumption	5B			9.54	Miles
PATOKA RIVER	51202090604	Pike	INP0964_T1005	SUGAR CREEK	DISSOLVED OXYGEN	Warm Water Aquatic Life	5A			13.09	Miles
PATOKA RIVER	51202090605	Gibson/Pike	INP0965_02	PATOKA RIVER	BIOLOGICAL INTEGRITY	Warm Water Aquatic Life	5A			3.62	Miles
PATOKA RIVER	51202090605	Gibson/Pike	INP0965_02	PATOKA RIVER	PCBS IN FISH TISSUE	Fish Consumption	5B			3.62	Miles
PATOKA RIVER	51202090701	Pike/Warrick	INP0971_02	SOUTH FORK PATOKA RIVER	BIOLOGICAL INTEGRITY	Warm Water Aquatic Life	5A			6.7	Miles
PATOKA RIVER	51202090701	Pike/Warrick	INP0971_02	SOUTH FORK PATOKA RIVER	ESCHERICHIA COLI (E. COLI)	Recreational Use (Human Health)	5A			6.7	Miles
PATOKA RIVER	51202090701	Pike/Warrick	INP0971_02	SOUTH FORK PATOKA RIVER	SULFATE	Warm Water Aquatic Life	5A			6.7	Miles
PATOKA RIVER	51202090701	Pike	INP0971_03	SOUTH FORK PATOKA RIVER	BIOLOGICAL INTEGRITY	Warm Water Aquatic Life	5A			12.8	Miles
PATOKA RIVER	51202090701	Pike	INP0971_03	SOUTH FORK PATOKA RIVER	ESCHERICHIA COLI (E. COLI)	Recreational Use (Human Health)	5A			12.8	Miles
PATOKA RIVER	51202090701	Pike	INP0971_03	SOUTH FORK PATOKA RIVER	SULFATE	Warm Water Aquatic Life	5A			12.8	Miles
PATOKA RIVER	51202090701	Pike	INP0971_04	SOUTH FORK PATOKA RIVER	BIOLOGICAL INTEGRITY	Warm Water Aquatic Life	5A			5.48	Miles
PATOKA RIVER	51202090701	Pike	INP0971_04	SOUTH FORK PATOKA RIVER	ESCHERICHIA COLI (E. COLI)	Recreational Use (Human Health)	5A			5.48	Miles
PATOKA RIVER	51202090701	Pike	INP0971_04	SOUTH FORK PATOKA RIVER	SULFATE	Warm Water Aquatic Life	5A			5.48	Miles
PATOKA RIVER	51202090701	Pike/Warrick	INP0971_T1001	PATOKA RIVER, SOUTH FORK - UNNAMED TRIBUT	BIOLOGICAL INTEGRITY	Warm Water Aquatic Life	5A			11.91	Miles

BASIN	HYDROLOGIC UNIT CODE		ASSESSMENT UNIT ID	ASSESSMENT UNIT NAME	PARAMETER	DESIGNATED USE	IR CATEGORY	2020 Changes - Public Notice Draft	2020 Changes -- Finalized Submittal	WATER SIZE	UNITS
PATOKA RIVER	51202090701	Pike	INP0971_T1004	HOUCHIN DITCH	BIOLOGICAL INTEGRITY	Warm Water Aquatic Life	5A			10.19	Miles
PATOKA RIVER	51202090702	Pike	INP0972_02	SOUTH FORK PATOKA RIVER	BIOLOGICAL INTEGRITY	Warm Water Aquatic Life	5A			4.35	Miles
PATOKA RIVER	51202090702	Pike	INP0972_02	SOUTH FORK PATOKA RIVER	ESCHERICHIA COLI (E. COLI)	Recreational Use (Human Health)	5A			4.35	Miles
PATOKA RIVER	51202090702	Pike/Warrick	INP0972_T1001B	ROUGH CREEK	BIOLOGICAL INTEGRITY	Warm Water Aquatic Life	5A			0.99	Miles
PATOKA RIVER	51202090702	Pike/Warrick	INP0972_T1001B	ROUGH CREEK	SULFATE	Warm Water Aquatic Life	5A			0.99	Miles
PATOKA RIVER	51202090702	Pike	INP0972_T1001C	ROUGH CREEK	BIOLOGICAL INTEGRITY	Warm Water Aquatic Life	5A			0.46	Miles
PATOKA RIVER	51202090702	Pike	INP0972_T1001C	ROUGH CREEK	SULFATE	Warm Water Aquatic Life	5A			0.46	Miles
PATOKA RIVER	51202090702	Pike/Warrick	INP0972_T1003	HONEY CREEK	BIOLOGICAL INTEGRITY	Warm Water Aquatic Life	5A			10.68	Miles
PATOKA RIVER	51202090702	Pike/Warrick	INP0972_T1003	HONEY CREEK	ESCHERICHIA COLI (E. COLI)	Recreational Use (Human Health)	5A			10.68	Miles
PATOKA RIVER	51202090702	Pike	INP0972_T1004	HONEY CREEK	BIOLOGICAL INTEGRITY	Warm Water Aquatic Life	5A			6.4	Miles
PATOKA RIVER	51202090702	Pike	INP0972_T1006	ROUGH CREEK	BIOLOGICAL INTEGRITY	Warm Water Aquatic Life	5A			8.02	Miles
PATOKA RIVER	51202090702	Pike	INP0972_T1006	ROUGH CREEK	SULFATE	Warm Water Aquatic Life	5A			8.02	Miles
PATOKA RIVER	51202090702	Pike	INP0972_T1007	ROUGH CREEK	BIOLOGICAL INTEGRITY	Warm Water Aquatic Life	5A			0.54	Miles
PATOKA RIVER	51202090702	Pike	INP0972_T1007	ROUGH CREEK	SULFATE	Warm Water Aquatic Life	5A			0.54	Miles
PATOKA RIVER	51202090702	Pike	INP0972_T1008	SOUTH FORK PATOKA RIVER	BIOLOGICAL INTEGRITY	Warm Water Aquatic Life	5A			1.59	Miles
PATOKA RIVER	51202090702	Pike	INP0972_T1008	SOUTH FORK PATOKA RIVER	ESCHERICHIA COLI (E. COLI)	Recreational Use (Human Health)	5A			1.59	Miles
PATOKA RIVER	51202090702	Pike	INP0972_T1009	SOUTH FORK PATOKA RIVER	BIOLOGICAL INTEGRITY	Warm Water Aquatic Life	5A			1.53	Miles
PATOKA RIVER	51202090702	Pike	INP0972_T1009	SOUTH FORK PATOKA RIVER	ESCHERICHIA COLI (E. COLI)	Recreational Use (Human Health)	5A			1.53	Miles
PATOKA RIVER	51202090703	Gibson/Pike	INP0973_01	PATOKA RIVER, SOUTH FORK	BIOLOGICAL INTEGRITY	Warm Water Aquatic Life	5A			15.8	Miles
PATOKA RIVER	51202090703	Gibson/Pike	INP0973_01	PATOKA RIVER, SOUTH FORK	ESCHERICHIA COLI (E. COLI)	Recreational Use (Human Health)	5A			15.8	Miles
PATOKA RIVER	51202090703	Gibson/Pike	INP0973_T1002	WHEELER CREEK	BIOLOGICAL INTEGRITY	Warm Water Aquatic Life	5A			6.06	Miles
PATOKA RIVER	51202090703	Gibson/Pike	INP0973_T1004	LICK CREEK	BIOLOGICAL INTEGRITY	Warm Water Aquatic Life	5A			10.29	Miles
PATOKA RIVER	51202090703	Gibson/Pike	INP0973_T1005	TURKEY CREEK	BIOLOGICAL INTEGRITY	Warm Water Aquatic Life	5A			7.14	Miles
PATOKA RIVER	51202090703	Pike	INP0973_T1006	HAT CREEK	BIOLOGICAL INTEGRITY	Warm Water Aquatic Life	5A			4.06	Miles
PATOKA RIVER	51202090703	Pike	INP0973_T1006	HAT CREEK	SULFATE	Warm Water Aquatic Life	5A			4.06	Miles
PATOKA RIVER	51202090801	Gibson	INP0981_02	KEG CREEK, EAST FORK	BIOLOGICAL INTEGRITY	Warm Water Aquatic Life	5A			3.14	Miles
PATOKA RIVER	51202090801	Gibson	INP0981_02	KEG CREEK, EAST FORK	ESCHERICHIA COLI (E. COLI)	Recreational Use (Human Health)	5A			3.14	Miles
PATOKA RIVER	51202090801	Gibson	INP0981_02	KEG CREEK, EAST FORK	NUTRIENTS	Warm Water Aquatic Life	5A			3.14	Miles
PATOKA RIVER	51202090801	Gibson	INP0981_03	KEG CREEK, EAST FORK	BIOLOGICAL INTEGRITY	Warm Water Aquatic Life	5A			2.6	Miles
PATOKA RIVER	51202090801	Gibson	INP0981_03	KEG CREEK, EAST FORK	ESCHERICHIA COLI (E. COLI)	Recreational Use (Human Health)	5A			2.6	Miles
PATOKA RIVER	51202090801	Gibson	INP0981_03	KEG CREEK, EAST FORK	NUTRIENTS	Warm Water Aquatic Life	5A			2.6	Miles
PATOKA RIVER	51202090801	Gibson	INP0981_04	KEG CREEK, EAST FORK	BIOLOGICAL INTEGRITY	Warm Water Aquatic Life	5A			0.42	Miles
PATOKA RIVER	51202090801	Gibson	INP0981_04	KEG CREEK, EAST FORK	ESCHERICHIA COLI (E. COLI)	Recreational Use (Human Health)	5A			0.42	Miles
PATOKA RIVER	51202090801	Gibson	INP0981_04	KEG CREEK, EAST FORK	NUTRIENTS	Warm Water Aquatic Life	5A			0.42	Miles
PATOKA RIVER	51202090801	Gibson	INP0981_05	KEG CREEK, EAST FORK	BIOLOGICAL INTEGRITY	Warm Water Aquatic Life	5A			0.07	Miles
PATOKA RIVER	51202090801	Gibson	INP0981_05	KEG CREEK, EAST FORK	ESCHERICHIA COLI (E. COLI)	Recreational Use (Human Health)	5A			0.07	Miles
PATOKA RIVER	51202090801	Gibson	INP0981_05	KEG CREEK, EAST FORK	NUTRIENTS	Warm Water Aquatic Life	5A			0.07	Miles
PATOKA RIVER	51202090801	Gibson	INP0981_06	KEG CREEK, EAST FORK	BIOLOGICAL INTEGRITY	Warm Water Aquatic Life	5A			1.74	Miles
PATOKA RIVER	51202090801	Gibson	INP0981_06	KEG CREEK, EAST FORK	ESCHERICHIA COLI (E. COLI)	Recreational Use (Human Health)	5A			1.74	Miles
PATOKA RIVER	51202090801	Gibson	INP0981_06	KEG CREEK, EAST FORK	NUTRIENTS	Warm Water Aquatic Life	5A			1.74	Miles
PATOKA RIVER	51202090801	Gibson	INP0981_07	KEG CREEK, EAST FORK	BIOLOGICAL INTEGRITY	Warm Water Aquatic Life	5A			1.23	Miles
PATOKA RIVER	51202090801	Gibson	INP0981_07	KEG CREEK, EAST FORK	ESCHERICHIA COLI (E. COLI)	Recreational Use (Human Health)	5A			1.23	Miles
PATOKA RIVER	51202090801	Gibson	INP0981_07	KEG CREEK, EAST FORK	NUTRIENTS	Warm Water Aquatic Life	5A			1.23	Miles
PATOKA RIVER	51202090801	Gibson	INP0981_08	KEG CREEK, EAST FORK	BIOLOGICAL INTEGRITY	Warm Water Aquatic Life	5A			0.34	Miles
PATOKA RIVER	51202090801	Gibson	INP0981_08	KEG CREEK, EAST FORK	ESCHERICHIA COLI (E. COLI)	Recreational Use (Human Health)	5A			0.34	Miles
PATOKA RIVER	51202090801	Gibson	INP0981_08	KEG CREEK, EAST FORK	NUTRIENTS	Warm Water Aquatic Life	5A			0.34	Miles
PATOKA RIVER	51202090801	Gibson	INP0981_09	KEG CREEK, EAST FORK	BIOLOGICAL INTEGRITY	Warm Water Aquatic Life	5A			5.7	Miles
PATOKA RIVER	51202090801	Gibson	INP0981_09	KEG CREEK, EAST FORK	ESCHERICHIA COLI (E. COLI)	Recreational Use (Human Health)	5A			5.7	Miles
PATOKA RIVER	51202090801	Gibson	INP0981_09	KEG CREEK, EAST FORK	NUTRIENTS	Warm Water Aquatic Life	5A			5.7	Miles
PATOKA RIVER	51202090801	Gibson	INP0981_10	KEG CREEK	BIOLOGICAL INTEGRITY	Warm Water Aquatic Life	5A			0.59	Miles
PATOKA RIVER	51202090801	Gibson	INP0981_10	KEG CREEK	ESCHERICHIA COLI (E. COLI)	Recreational Use (Human Health)	5A			0.59	Miles
PATOKA RIVER	51202090801	Gibson	INP0981_10	KEG CREEK	NUTRIENTS	Warm Water Aquatic Life	5A			0.59	Miles
PATOKA RIVER	51202090801	Gibson	INP0981_11	KEG CREEK	BIOLOGICAL INTEGRITY	Warm Water Aquatic Life	5A			1.69	Miles
PATOKA RIVER	51202090801	Gibson	INP0981_11	KEG CREEK	ESCHERICHIA COLI (E. COLI)	Recreational Use (Human Health)	5A			1.69	Miles
PATOKA RIVER	51202090801	Gibson	INP0981_11	KEG CREEK	NUTRIENTS	Warm Water Aquatic Life	5A			1.69	Miles
PATOKA RIVER	51202090801	Gibson	INP0981_T1002	KEG CREEK, EAST FORK	BIOLOGICAL INTEGRITY	Warm Water Aquatic Life	5A			5.54	Miles
PATOKA RIVER	51202090801	Gibson	INP0981_T1002	KEG CREEK, EAST FORK	ESCHERICHIA COLI (E. COLI)	Recreational Use (Human Health)	5A			5.54	Miles
PATOKA RIVER	51202090801	Gibson	INP0981_T1002	KEG CREEK, EAST FORK	NUTRIENTS	Warm Water Aquatic Life	5A			5.54	Miles
PATOKA RIVER	51202090801	Gibson	INP0981_T1003	KEG CREEK, EAST FORK	BIOLOGICAL INTEGRITY	Warm Water Aquatic Life	5A			3.55	Miles
PATOKA RIVER	51202090801	Gibson	INP0981_T1003	KEG CREEK, EAST FORK	ESCHERICHIA COLI (E. COLI)	Recreational Use (Human Health)	5A			3.55	Miles
PATOKA RIVER	51202090801	Gibson	INP0981_T1003	KEG CREEK, EAST FORK	NUTRIENTS	Warm Water Aquatic Life	5A			3.55	Miles
PATOKA RIVER	51202090801	Gibson	INP0981_T1004	KEG CREEK, EAST FORK	BIOLOGICAL INTEGRITY	Warm Water Aquatic Life	5A			1.26	Miles
PATOKA RIVER	51202090801	Gibson	INP0981_T1004	KEG CREEK, EAST FORK	ESCHERICHIA COLI (E. COLI)	Recreational Use (Human Health)	5A			1.26	Miles
PATOKA RIVER	51202090801	Gibson	INP0981_T1004	KEG CREEK, EAST FORK	NUTRIENTS	Warm Water Aquatic Life	5A			1.26	Miles
PATOKA RIVER	51202090801	Gibson	INP0981_T1005	KEG CREEK, EAST FORK	BIOLOGICAL INTEGRITY	Warm Water Aquatic Life	5A			1.9	Miles

BASIN	HYDROLOGIC UNIT CODE		ASSESSMENT UNIT ID	ASSESSMENT UNIT NAME	PARAMETER	DESIGNATED USE	IR CATEGORY	2020 Changes - Public Notice Draft	2020 Changes -- Finalized Submittal	WATER SIZE	UNITS
PATOKA RIVER	51202090801	Gibson	INP0981_T1005	KEG CREEK, EAST FORK	ESCHERICHIA COLI (E. COLI)	Recreational Use (Human Health)	5A			1.9	Miles
PATOKA RIVER	51202090801	Gibson	INP0981_T1005	KEG CREEK, EAST FORK	NUTRIENTS	Warm Water Aquatic Life	5A			1.9	Miles
PATOKA RIVER	51202090801	Gibson	INP0981_T1006	KEG CREEK, EAST FORK	BIOLOGICAL INTEGRITY	Warm Water Aquatic Life	5A			1.07	Miles
PATOKA RIVER	51202090801	Gibson	INP0981_T1006	KEG CREEK, EAST FORK	ESCHERICHIA COLI (E. COLI)	Recreational Use (Human Health)	5A			1.07	Miles
PATOKA RIVER	51202090801	Gibson	INP0981_T1006	KEG CREEK, EAST FORK	NUTRIENTS	Warm Water Aquatic Life	5A			1.07	Miles
PATOKA RIVER	51202090801	Gibson	INP0981_T1007	KEG CREEK, EAST FORK	BIOLOGICAL INTEGRITY	Warm Water Aquatic Life	5A			0.96	Miles
PATOKA RIVER	51202090801	Gibson	INP0981_T1007	KEG CREEK, EAST FORK	ESCHERICHIA COLI (E. COLI)	Recreational Use (Human Health)	5A			0.96	Miles
PATOKA RIVER	51202090801	Gibson	INP0981_T1007	KEG CREEK, EAST FORK	NUTRIENTS	Warm Water Aquatic Life	5A			0.96	Miles
PATOKA RIVER	51202090801	Gibson	INP0981_T1008	KEG CREEK, EAST FORK	BIOLOGICAL INTEGRITY	Warm Water Aquatic Life	5A			1.95	Miles
PATOKA RIVER	51202090801	Gibson	INP0981_T1008	KEG CREEK, EAST FORK	ESCHERICHIA COLI (E. COLI)	Recreational Use (Human Health)	5A			1.95	Miles
PATOKA RIVER	51202090801	Gibson	INP0981_T1008	KEG CREEK, EAST FORK	NUTRIENTS	Warm Water Aquatic Life	5A			1.95	Miles
PATOKA RIVER	51202090801	Gibson	INP0981_T1009	KEG CREEK, WEST FORK	BIOLOGICAL INTEGRITY	Warm Water Aquatic Life	5A			1.16	Miles
PATOKA RIVER	51202090801	Gibson	INP0981_T1009	KEG CREEK, WEST FORK	ESCHERICHIA COLI (E. COLI)	Recreational Use (Human Health)	5A			1.16	Miles
PATOKA RIVER	51202090801	Gibson	INP0981_T1009	KEG CREEK, WEST FORK	NUTRIENTS	Warm Water Aquatic Life	5A			1.16	Miles
PATOKA RIVER	51202090801	Gibson	INP0981_T1010	KEG CREEK, WEST FORK	AMMONIA, UN-IONIZED	Warm Water Aquatic Life	5A			2.34	Miles
PATOKA RIVER	51202090801	Gibson	INP0981_T1010	KEG CREEK, WEST FORK	BIOLOGICAL INTEGRITY	Warm Water Aquatic Life	5A			2.34	Miles
PATOKA RIVER	51202090801	Gibson	INP0981_T1010	KEG CREEK, WEST FORK	NUTRIENTS	Warm Water Aquatic Life	5A			2.34	Miles
PATOKA RIVER	51202090801	Gibson	INP0981_T1011	KEG CREEK, WEST FORK	AMMONIA, UN-IONIZED	Warm Water Aquatic Life	5A			8.14	Miles
PATOKA RIVER	51202090801	Gibson	INP0981_T1011	KEG CREEK, WEST FORK	BIOLOGICAL INTEGRITY	Warm Water Aquatic Life	5A			8.14	Miles
PATOKA RIVER	51202090801	Gibson	INP0981_T1011	KEG CREEK, WEST FORK	NUTRIENTS	Warm Water Aquatic Life	5A			8.14	Miles
PATOKA RIVER	51202090801	Gibson	INP0981_T1012	KEG CREEK, WEST FORK	AMMONIA, UN-IONIZED	Warm Water Aquatic Life	5A			5.63	Miles
PATOKA RIVER	51202090801	Gibson	INP0981_T1012	KEG CREEK, WEST FORK	BIOLOGICAL INTEGRITY	Warm Water Aquatic Life	5A			5.63	Miles
PATOKA RIVER	51202090801	Gibson	INP0981_T1012	KEG CREEK, WEST FORK	NUTRIENTS	Warm Water Aquatic Life	5A			5.63	Miles
PATOKA RIVER	51202090801	Gibson	INP0981_T1013	KEG CREEK, WEST FORK	AMMONIA, UN-IONIZED	Warm Water Aquatic Life	5A			5.39	Miles
PATOKA RIVER	51202090801	Gibson	INP0981_T1013	KEG CREEK, WEST FORK	BIOLOGICAL INTEGRITY	Warm Water Aquatic Life	5A			5.39	Miles
PATOKA RIVER	51202090801	Gibson	INP0981_T1013	KEG CREEK, WEST FORK	NUTRIENTS	Warm Water Aquatic Life	5A			5.39	Miles
PATOKA RIVER	51202090801	Gibson	INP0981_T1014	KEG CREEK, WEST FORK	AMMONIA, UN-IONIZED	Warm Water Aquatic Life	5A			2.64	Miles
PATOKA RIVER	51202090801	Gibson	INP0981_T1014	KEG CREEK, WEST FORK	BIOLOGICAL INTEGRITY	Warm Water Aquatic Life	5A			2.64	Miles
PATOKA RIVER	51202090801	Gibson	INP0981_T1014	KEG CREEK, WEST FORK	NUTRIENTS	Warm Water Aquatic Life	5A			2.64	Miles
PATOKA RIVER	51202090801	Gibson	INP0981_T1014	KEG CREEK, WEST FORK	PH	Warm Water Aquatic Life	5A			2.64	Miles
PATOKA RIVER	51202090801	Gibson	INP0981_T1015	KEG CREEK	BIOLOGICAL INTEGRITY	Warm Water Aquatic Life	5A			3.05	Miles
PATOKA RIVER	51202090801	Gibson	INP0981_T1015	KEG CREEK	ESCHERICHIA COLI (E. COLI)	Recreational Use (Human Health)	5A			3.05	Miles
PATOKA RIVER	51202090801	Gibson	INP0981_T1015	KEG CREEK	NUTRIENTS	Warm Water Aquatic Life	5A			3.05	Miles
PATOKA RIVER	51202090801	Gibson	INP0981_T1016	WABASH AND ERIE CANAL	BIOLOGICAL INTEGRITY	Warm Water Aquatic Life	5A			4.73	Miles
PATOKA RIVER	51202090801	Gibson	INP0981_T1016	WABASH AND ERIE CANAL	ESCHERICHIA COLI (E. COLI)	Recreational Use (Human Health)	5A			4.73	Miles
PATOKA RIVER	51202090801	Gibson	INP0981_T1016	WABASH AND ERIE CANAL	NUTRIENTS	Warm Water Aquatic Life	5A			4.73	Miles
PATOKA RIVER	51202090801	Gibson	INP0981_T1017	WABASH AND ERIE CANAL	BIOLOGICAL INTEGRITY	Warm Water Aquatic Life	5A			0.87	Miles
PATOKA RIVER	51202090801	Gibson	INP0981_T1017	WABASH AND ERIE CANAL	ESCHERICHIA COLI (E. COLI)	Recreational Use (Human Health)	5A			0.87	Miles
PATOKA RIVER	51202090801	Gibson	INP0981_T1017	WABASH AND ERIE CANAL	NUTRIENTS	Warm Water Aquatic Life	5A			0.87	Miles
PATOKA RIVER	51202090801	Gibson	INP0981_T1019	KEG CREEK - UNNAMED TRIBUTARY	BIOLOGICAL INTEGRITY	Warm Water Aquatic Life	5A			2.12	Miles
PATOKA RIVER	51202090801	Gibson	INP0981_T1019	KEG CREEK - UNNAMED TRIBUTARY	ESCHERICHIA COLI (E. COLI)	Recreational Use (Human Health)	5A			2.12	Miles
PATOKA RIVER	51202090801	Gibson	INP0981_T1019	KEG CREEK - UNNAMED TRIBUTARY	NUTRIENTS	Warm Water Aquatic Life	5A			2.12	Miles
PATOKA RIVER	51202090802	Gibson/Pike	INP0982_01	PATOKA RIVER	BIOLOGICAL INTEGRITY	Warm Water Aquatic Life	5A			19.38	Miles
PATOKA RIVER	51202090802	Gibson/Pike	INP0982_01	PATOKA RIVER	PCBS IN FISH TISSUE	Fish Consumption	5B			19.38	Miles
PATOKA RIVER	51202090802	Gibson/Pike	INP0982_T1004	BIG CREEK	BIOLOGICAL INTEGRITY	Warm Water Aquatic Life	5A			19.79	Miles
PATOKA RIVER	51202090802	Gibson/Pike	INP0982_T1004	BIG CREEK	NUTRIENTS	Warm Water Aquatic Life	5A			19.79	Miles
PATOKA RIVER	51202090802	Gibson	INP0982_T1005	HURRICANE CREEK	AMMONIA, UN-IONIZED	Warm Water Aquatic Life	5A			7.11	Miles
PATOKA RIVER	51202090802	Gibson	INP0982_T1005	HURRICANE CREEK	BIOLOGICAL INTEGRITY	Warm Water Aquatic Life	5A			7.11	Miles
PATOKA RIVER	51202090802	Gibson	INP0982_T1005	HURRICANE CREEK	NUTRIENTS	Warm Water Aquatic Life	5A			7.11	Miles
PATOKA RIVER	51202090802	Gibson	INP0982_T1008	WABASH AND ERIE CANAL	AMMONIA, UN-IONIZED	Warm Water Aquatic Life	5A			4.21	Miles
PATOKA RIVER	51202090802	Gibson	INP0982_T1008	WABASH AND ERIE CANAL	BIOLOGICAL INTEGRITY	Warm Water Aquatic Life	5A			4.21	Miles
PATOKA RIVER	51202090802	Gibson	INP0982_T1008	WABASH AND ERIE CANAL	NUTRIENTS	Warm Water Aquatic Life	5A			4.21	Miles
PATOKA RIVER	51202090803	Gibson	INP0983_02	LOST CREEK	ESCHERICHIA COLI (E. COLI)	Recreational Use (Human Health)	5A			6.58	Miles
PATOKA RIVER	51202090803	Gibson	INP0983_03	LOST CREEK	ESCHERICHIA COLI (E. COLI)	Recreational Use (Human Health)	5A			4.83	Miles
PATOKA RIVER	51202090803	Gibson	INP0983_04	LOST CREEK	ESCHERICHIA COLI (E. COLI)	Recreational Use (Human Health)	5A			1.58	Miles
PATOKA RIVER	51202090803	Gibson	INP0983_T1005	WABASH AND ERIE CANAL	BIOLOGICAL INTEGRITY	Warm Water Aquatic Life	5A			7.14	Miles
PATOKA RIVER	51202090803	Gibson	INP0983_T1005	WABASH AND ERIE CANAL	ESCHERICHIA COLI (E. COLI)	Recreational Use (Human Health)	5A			7.14	Miles
PATOKA RIVER	51202090803	Gibson	INP0983_T1005	WABASH AND ERIE CANAL	NUTRIENTS	Warm Water Aquatic Life	5A			7.14	Miles
PATOKA RIVER	51202090804	Gibson	INP0984_02	PATOKA RIVER	BIOLOGICAL INTEGRITY	Warm Water Aquatic Life	5A			3.31	Miles
PATOKA RIVER	51202090804	Gibson	INP0984_02	PATOKA RIVER	ESCHERICHIA COLI (E. COLI)	Recreational Use (Human Health)	5A			3.31	Miles
PATOKA RIVER	51202090804	Gibson	INP0984_02	PATOKA RIVER	PCBS IN FISH TISSUE	Fish Consumption	5B			3.31	Miles
PATOKA RIVER	51202090804	Gibson	INP0984_03	PATOKA RIVER	BIOLOGICAL INTEGRITY	Warm Water Aquatic Life	5A			5.88	Miles
PATOKA RIVER	51202090804	Gibson	INP0984_03	PATOKA RIVER	ESCHERICHIA COLI (E. COLI)	Recreational Use (Human Health)	5A			5.88	Miles
PATOKA RIVER	51202090804	Gibson	INP0984_03	PATOKA RIVER	PCBS IN FISH TISSUE	Fish Consumption	5B			5.88	Miles
PATOKA RIVER	51202090804	Gibson	INP0984_04	PATOKA RIVER	BIOLOGICAL INTEGRITY	Warm Water Aquatic Life	5A			6.5	Miles

BASIN	HYDROLOGIC UNIT CODE		ASSESSMENT UNIT ID	ASSESSMENT UNIT NAME	PARAMETER	DESIGNATED USE	IR CATEGORY	2020 Changes - Public Notice Draft	2020 Changes -- Finalized Submittal	WATER SIZE	UNITS
PATOKA RIVER	51202090804	Gibson	INP0984_04	PATOKA RIVER	ESCHERICHIA COLI (E. COLI)	Recreational Use (Human Health)	5A			6.5	Miles
PATOKA RIVER	51202090804	Gibson	INP0984_04	PATOKA RIVER	PCBS IN FISH TISSUE	Fish Consumption	5B			6.5	Miles
PATOKA RIVER	51202090804	Gibson	INP0984_T1006	PATOKA RIVER - UNNAMED TRIBUTARY	BIOLOGICAL INTEGRITY	Warm Water Aquatic Life	5A			2.94	Miles
PATOKA RIVER	51202090804	Gibson	INP0984_T1006	PATOKA RIVER - UNNAMED TRIBUTARY	ESCHERICHIA COLI (E. COLI)	Recreational Use (Human Health)	5A			2.94	Miles
PATOKA RIVER	51202090804	Gibson	INP0984_T1006	PATOKA RIVER - UNNAMED TRIBUTARY	PCBS IN FISH TISSUE	Fish Consumption	5B			2.94	Miles
PATOKA RIVER	51202090805	Gibson	INP0985_02	PATOKA RIVER	BIOLOGICAL INTEGRITY	Warm Water Aquatic Life	5A			2.44	Miles
PATOKA RIVER	51202090805	Gibson	INP0985_02	PATOKA RIVER	PCBS IN FISH TISSUE	Fish Consumption	5B			2.44	Miles
PATOKA RIVER	51202090805	Gibson	INP0985_03	PATOKA RIVER	BIOLOGICAL INTEGRITY	Warm Water Aquatic Life	5A			2.49	Miles
PATOKA RIVER	51202090805	Gibson	INP0985_03	PATOKA RIVER	PCBS IN FISH TISSUE	Fish Consumption	5B			2.49	Miles
PATOKA RIVER	51202090805	Gibson	INP0985_04	PATOKA RIVER	BIOLOGICAL INTEGRITY	Warm Water Aquatic Life	5A			0.63	Miles
PATOKA RIVER	51202090805	Gibson	INP0985_04	PATOKA RIVER	PCBS IN FISH TISSUE	Fish Consumption	5B			0.63	Miles
PATOKA RIVER	51202090806	Gibson	INP0986_03	PATOKA RIVER	BIOLOGICAL INTEGRITY	Warm Water Aquatic Life	5A			8.24	Miles
PATOKA RIVER	51202090806	Gibson	INP0986_03	PATOKA RIVER	PCBS IN FISH TISSUE	Fish Consumption	5B			8.24	Miles
PATOKA RIVER	51202090807	Gibson	INP0987_03	PATOKA RIVER	BIOLOGICAL INTEGRITY	Warm Water Aquatic Life	5A			4.15	Miles
PATOKA RIVER	51202090807	Gibson	INP0987_03	PATOKA RIVER	PCBS IN FISH TISSUE	Fish Consumption	5B			4.15	Miles
PATOKA RIVER	51202090807	Gibson	INP0987_04	PATOKA RIVER	BIOLOGICAL INTEGRITY	Warm Water Aquatic Life	5A			6.33	Miles
PATOKA RIVER	51202090807	Gibson	INP0987_04	PATOKA RIVER	PCBS IN FISH TISSUE	Fish Consumption	5B			6.33	Miles
PATOKA RIVER	51202090807	Gibson	INP0987_05	PATOKA RIVER	BIOLOGICAL INTEGRITY	Warm Water Aquatic Life	5A			7.46	Miles
PATOKA RIVER	51202090807	Gibson	INP0987_05	PATOKA RIVER	PCBS IN FISH TISSUE	Fish Consumption	5B			7.46	Miles
PATOKA RIVER	51202090807	Gibson	INP0987_06	PATOKA RIVER	BIOLOGICAL INTEGRITY	Warm Water Aquatic Life	5A			3.11	Miles
PATOKA RIVER	51202090807	Gibson	INP0987_06	PATOKA RIVER	PCBS IN FISH TISSUE	Fish Consumption	5B			3.11	Miles
PATOKA RIVER	51202090807	Gibson	INP0987_T1002	PATOKA RIVER - UNNAMED TRIBUTARY	BIOLOGICAL INTEGRITY	Warm Water Aquatic Life	5A			1.94	Miles
PATOKA RIVER	51202090807	Gibson	INP0987_T1002	PATOKA RIVER - UNNAMED TRIBUTARY	PCBS IN FISH TISSUE	Fish Consumption	5B			1.94	Miles
PATOKA RIVER	51202090807	Gibson	INP0987_T1003	PATOKA RIVER - UNNAMED TRIBUTARY	BIOLOGICAL INTEGRITY	Warm Water Aquatic Life	5A			6.46	Miles
PATOKA RIVER	51202090807	Gibson	INP0987_T1003	PATOKA RIVER - UNNAMED TRIBUTARY	PCBS IN FISH TISSUE	Fish Consumption	5B			6.46	Miles
PATOKA RIVER	51202090807	Gibson	INP0987_T1004	PATOKA RIVER - UNNAMED TRIBUTARY	BIOLOGICAL INTEGRITY	Warm Water Aquatic Life	5A			3.45	Miles
PATOKA RIVER	51202090807	Gibson	INP0987_T1004	PATOKA RIVER - UNNAMED TRIBUTARY	PCBS IN FISH TISSUE	Fish Consumption	5B			3.45	Miles
PATOKA RIVER	51202090807	Gibson	INP0987_T1005	PATOKA RIVER - UNNAMED TRIBUTARY	BIOLOGICAL INTEGRITY	Warm Water Aquatic Life	5A			1.42	Miles
PATOKA RIVER	51202090807	Gibson	INP0987_T1005	PATOKA RIVER - UNNAMED TRIBUTARY	PCBS IN FISH TISSUE	Fish Consumption	5B			1.42	Miles
OHIO TRIBUTARIES	50902030302	Dearborn	INV0332_01	WEST FORK TANNERS CREEK	ESCHERICHIA COLI (E. COLI)	Recreational Use (Human Health)	5A			8.77	Miles
OHIO TRIBUTARIES	50902030302	Dearborn	INV0332_02	WEST FORK TANNERS CREEK	ESCHERICHIA COLI (E. COLI)	Recreational Use (Human Health)	5A			5.6	Miles
OHIO TRIBUTARIES	50902030302	Dearborn	INV0332_03	WEST FORK TANNERS CREEK	ESCHERICHIA COLI (E. COLI)	Recreational Use (Human Health)	5A			2.64	Miles
OHIO TRIBUTARIES	50902030302	Dearborn	INV0332_04	WEST FORK TANNERS CREEK	DISSOLVED OXYGEN	Warm Water Aquatic Life	5A			6.53	Miles
OHIO TRIBUTARIES	50902030302	Dearborn	INV0332_04	WEST FORK TANNERS CREEK	ESCHERICHIA COLI (E. COLI)	Recreational Use (Human Health)	5A			6.53	Miles
OHIO TRIBUTARIES	50902030303	Dearborn	INV0333_T1009	BRUSHY FORK CREEK	DISSOLVED OXYGEN	Warm Water Aquatic Life	2		DELIST (Cat 5A to Cat 2) - Recent data indica	13.74	Miles
OHIO TRIBUTARIES	50902030304	Dearborn	INV0334_02	TANNERS CREEK	BIOLOGICAL INTEGRITY	Warm Water Aquatic Life	5A			6.39	Miles
OHIO TRIBUTARIES	50902030304	Dearborn	INV0334_02	TANNERS CREEK	DISSOLVED OXYGEN	Warm Water Aquatic Life	5A			6.39	Miles
OHIO TRIBUTARIES	50902030304	Dearborn	INV0334_02	TANNERS CREEK	PCBS IN FISH TISSUE	Fish Consumption	5B			6.39	Miles
OHIO TRIBUTARIES	50902030304	Dearborn	INV0334_03	TANNERS CREEK	BIOLOGICAL INTEGRITY	Warm Water Aquatic Life	5A			2.11	Miles
OHIO TRIBUTARIES	50902030304	Dearborn	INV0334_03	TANNERS CREEK	DISSOLVED OXYGEN	Warm Water Aquatic Life	5A			2.11	Miles
OHIO TRIBUTARIES	50902030304	Dearborn	INV0334_03	TANNERS CREEK	PCBS IN FISH TISSUE	Fish Consumption	5B			2.11	Miles
OHIO TRIBUTARIES	50902030304	Dearborn	INV0334_04	TANNERS CREEK	PCBS IN FISH TISSUE	Fish Consumption	5B			1.33	Miles
OHIO TRIBUTARIES	50902030304	Dearborn	INV0334_05	TANNERS CREEK	PCBS IN FISH TISSUE	Fish Consumption	5B			4.08	Miles
OHIO TRIBUTARIES	50902030304	Dearborn	INV0334_T1005	TURKEY FORK	ESCHERICHIA COLI (E. COLI)	Recreational Use (Human Health)	5A			0.71	Miles
OHIO TRIBUTARIES	50902030304	Dearborn	INV0334_T1008	SALT FORK	ESCHERICHIA COLI (E. COLI)	Recreational Use (Human Health)	5A			5.86	Miles
OHIO TRIBUTARIES	50902030401	Dearborn	INV0341_T1005	LITTLE HOGAN CREEK - UNNAMED TRIBUTARY	ESCHERICHIA COLI (E. COLI)	Recreational Use (Human Health)	5A			3.26	Miles
OHIO TRIBUTARIES	50902030401	Dearborn	INV0341_T1006	LITTLE HOGAN CREEK	ESCHERICHIA COLI (E. COLI)	Recreational Use (Human Health)	5A			15.79	Miles
OHIO TRIBUTARIES	50902030401	Dearborn	INV0341_T1007	LITTLE HOGAN CREEK	BIOLOGICAL INTEGRITY	Warm Water Aquatic Life	5A			1.66	Miles
OHIO TRIBUTARIES	50902030401	Dearborn	INV0341_T1007	LITTLE HOGAN CREEK	DISSOLVED OXYGEN	Warm Water Aquatic Life	5A			1.66	Miles
OHIO TRIBUTARIES	50902030401	Dearborn	INV0341_T1007	LITTLE HOGAN CREEK	ESCHERICHIA COLI (E. COLI)	Recreational Use (Human Health)	5A			1.66	Miles
OHIO TRIBUTARIES	50902030401	Dearborn	INV0341_T1008	BURTON BRANCH	ESCHERICHIA COLI (E. COLI)	Recreational Use (Human Health)	5A			5.38	Miles
OHIO TRIBUTARIES	50902030402	Ripley	INV0342_01	SOUTH HOGAN CREEK	BIOLOGICAL INTEGRITY	Warm Water Aquatic Life	5A			19.23	Miles
OHIO TRIBUTARIES	50902030402	Dearborn/Ripley	INV0342_02	SOUTH HOGAN CREEK	DISSOLVED OXYGEN	Warm Water Aquatic Life	5A			21.19	Miles
OHIO TRIBUTARIES	50902030402	Dearborn/Ripley	INV0342_02	SOUTH HOGAN CREEK	ESCHERICHIA COLI (E. COLI)	Recreational Use (Human Health)	5A			21.19	Miles
OHIO TRIBUTARIES	50902030402	Dearborn	INV0342_T1007	WHITAKER CREEK	BIOLOGICAL INTEGRITY	Warm Water Aquatic Life	5A			8.81	Miles
OHIO TRIBUTARIES	50902030402	Dearborn	INV0342_T1007	WHITAKER CREEK	ESCHERICHIA COLI (E. COLI)	Recreational Use (Human Health)	5A			8.81	Miles
OHIO TRIBUTARIES	50902030402	Dearborn/Ripley	INV0342_T1008	WHITAKER CREEK	BIOLOGICAL INTEGRITY	Warm Water Aquatic Life	5A			2.24	Miles
OHIO TRIBUTARIES	50902030402	Dearborn/Ripley	INV0342_T1008	WHITAKER CREEK	ESCHERICHIA COLI (E. COLI)	Recreational Use (Human Health)	5A			2.24	Miles
OHIO TRIBUTARIES	50902030403	Dearborn	INV0343_01	SOUTH HOGAN CREEK	BIOLOGICAL INTEGRITY	Warm Water Aquatic Life	5A			12.84	Miles
OHIO TRIBUTARIES	50902030403	Dearborn	INV0343_01	SOUTH HOGAN CREEK	ESCHERICHIA COLI (E. COLI)	Recreational Use (Human Health)	5A			12.84	Miles
OHIO TRIBUTARIES	50902030403	Dearborn	INV0343_T1004	ALLEN BRANCH	BIOLOGICAL INTEGRITY	Warm Water Aquatic Life	5A			8.65	Miles
OHIO TRIBUTARIES	50902030403	Dearborn	INV0343_T1004	ALLEN BRANCH	DISSOLVED OXYGEN	Warm Water Aquatic Life	5A			8.65	Miles
OHIO TRIBUTARIES	50902030403	Dearborn	INV0343_T1004	ALLEN BRANCH	ESCHERICHIA COLI (E. COLI)	Recreational Use (Human Health)	5A			8.65	Miles
OHIO TRIBUTARIES	50902030403	Dearborn	INV0343_T1006	ALLEN BRANCH	BIOLOGICAL INTEGRITY	Warm Water Aquatic Life	5A			9.52	Miles
OHIO TRIBUTARIES	50902030404	Dearborn	INV0344_02	NORTH HOGAN CREEK	PCBS IN FISH TISSUE	Fish Consumption	5B			13.01	Miles

BASIN	HYDROLOGIC UNIT CODE		ASSESSMENT UNIT ID	ASSESSMENT UNIT NAME	PARAMETER	DESIGNATED USE	IR CATEGORY	2020 Changes - Public Notice Draft	2020 Changes -- Finalized Submittal	WATER SIZE	UNITS
OHIO TRIBUTARIES	50902030403	Dearborn	INV0344_03	HOGAN CREEK	PCBS IN FISH TISSUE	Fish Consumption	5B			0.38	Miles
OHIO TRIBUTARIES	50902030404	Dearborn	INV0344_T1006	GOOSE RUN	DISSOLVED OXYGEN	Warm Water Aquatic Life	5A			5.03	Miles
OHIO TRIBUTARIES	50902030404	Dearborn	INV0344_T1006	GOOSE RUN	ESCHERICHIA COLI (E. COLI)	Recreational Use (Human Health)	5A			5.03	Miles
OHIO TRIBUTARIES	50902030501	Decatur/Franklin/Ripley	INV0351_T1003	TUB CREEK	BIOLOGICAL INTEGRITY	Warm Water Aquatic Life	5A			14.78	Miles
OHIO TRIBUTARIES	50902030501	Decatur/Franklin/Ripley	INV0351_T1003	TUB CREEK	DISSOLVED OXYGEN	Warm Water Aquatic Life	5A			14.78	Miles
OHIO TRIBUTARIES	50902030501	Decatur/Franklin/Ripley	INV0351_T1003	TUB CREEK	ESCHERICHIA COLI (E. COLI)	Recreational Use (Human Health)	5A			14.78	Miles
OHIO TRIBUTARIES	50902030506	Ripley	INV0356_03	LAUGHERY CREEK	BIOLOGICAL INTEGRITY	Warm Water Aquatic Life	5A			6.42	Miles
OHIO TRIBUTARIES	50902030506	Ripley	INV0356_04	LAUGHERY CREEK (PWS)	BIOLOGICAL INTEGRITY	Warm Water Aquatic Life	5A			0.2	Miles
OHIO TRIBUTARIES	50902030506	Ripley	INV0356_04	LAUGHERY CREEK (PWS)	ESCHERICHIA COLI (E. COLI)	Recreational Use (Human Health)	5A			0.2	Miles
OHIO TRIBUTARIES	50902030506	Ripley	INV0356_05	LAUGHERY CREEK	ESCHERICHIA COLI (E. COLI)	Recreational Use (Human Health)	5A			0.21	Miles
OHIO TRIBUTARIES	50902030602	Ohio/Switzerland	INV0362_T1005	BEAR BRANCH	BIOLOGICAL INTEGRITY	Warm Water Aquatic Life	5A			18.03	Miles
OHIO TRIBUTARIES	50902030602	Ohio/Switzerland	INV0362_T1005	BEAR BRANCH	ESCHERICHIA COLI (E. COLI)	Recreational Use (Human Health)	5A			18.03	Miles
OHIO TRIBUTARIES	50902030603	Dearborn	INV0363_03	HAYES BRANCH	BIOLOGICAL INTEGRITY	Warm Water Aquatic Life	5A			1.51	Miles
OHIO TRIBUTARIES	50902030603	Dearborn	INV0363_03	HAYES BRANCH	ESCHERICHIA COLI (E. COLI)	Recreational Use (Human Health)	5A			1.51	Miles
OHIO TRIBUTARIES	50902030603	Dearborn/Ohio	INV0363_04	HAYES BRANCH	BIOLOGICAL INTEGRITY	Warm Water Aquatic Life	5A			3.47	Miles
OHIO TRIBUTARIES	50902030603	Dearborn/Ohio	INV0363_04	HAYES BRANCH	ESCHERICHIA COLI (E. COLI)	Recreational Use (Human Health)	5A			3.47	Miles
OHIO TRIBUTARIES	50902030604	Dearborn/Ohio	INV0364_02	LAUGHERY CREEK	MERCURY IN FISH TISSUE	Fish Consumption	5B			16.45	Miles
OHIO TRIBUTARIES	50902030604	Dearborn/Ohio	INV0364_03	LAUGHERY CREEK	MERCURY IN FISH TISSUE	Fish Consumption	5B			9.64	Miles
OHIO TRIBUTARIES	50902030604	Dearborn/Ohio	INV0364_03	LAUGHERY CREEK	PCBS IN FISH TISSUE	Fish Consumption	5B			9.64	Miles
OHIO TRIBUTARIES	50902030604	Dearborn/Ohio	INV0364_T1006	LAUGHERY CREEK - UNNAMED TRIBUTARY (BAUN	MERCURY IN FISH TISSUE	Fish Consumption	5B			5.18	Miles
OHIO TRIBUTARIES	50902030604	Dearborn	INV0364_T1007	MUD LICK	MERCURY IN FISH TISSUE	Fish Consumption	5B			8.22	Miles
OHIO TRIBUTARIES	50902030701	Ohio	INV0371_03	SOUTH FORK LAUGHERY CREEK	ESCHERICHIA COLI (E. COLI)	Recreational Use (Human Health)	5A			11.25	Miles
OHIO TRIBUTARIES	50902030701	Ohio	INV0371_T1005	LONG BRANCH	ESCHERICHIA COLI (E. COLI)	Recreational Use (Human Health)	5A			6.86	Miles
OHIO TRIBUTARIES	50902030701	Ohio	INV0371_T1006	MUD LICK CREEK	ESCHERICHIA COLI (E. COLI)	Recreational Use (Human Health)	5A			9.12	Miles
OHIO TRIBUTARIES	50902030701	Ohio	INV0371_T1007	KNIGGA BRANCH	ESCHERICHIA COLI (E. COLI)	Recreational Use (Human Health)	5A			2.66	Miles
OHIO TRIBUTARIES	50902030701	Ohio	INV0371_T1008	LOGSON BRANCH	ESCHERICHIA COLI (E. COLI)	Recreational Use (Human Health)	5A			4.28	Miles
OHIO TRIBUTARIES	50902030701	Ohio	INV0371_T1009	DRY BRANCH	ESCHERICHIA COLI (E. COLI)	Recreational Use (Human Health)	5A			2.68	Miles
OHIO TRIBUTARIES	50902030702	Dearborn/Ohio	INV0372_03	LAUGHERY CREEK	BIOLOGICAL INTEGRITY	Warm Water Aquatic Life	5A			0.65	Miles
OHIO TRIBUTARIES	50902030702	Dearborn/Ohio	INV0372_03	LAUGHERY CREEK	MERCURY IN FISH TISSUE	Fish Consumption	5B			0.65	Miles
OHIO TRIBUTARIES	50902030702	Dearborn/Ohio	INV0372_03	LAUGHERY CREEK	PCBS IN FISH TISSUE	Fish Consumption	5B			0.65	Miles
OHIO TRIBUTARIES	50902030702	Dearborn/Ohio	INV0372_04	LAUGHERY CREEK	BIOLOGICAL INTEGRITY	Warm Water Aquatic Life	5A			2.13	Miles
OHIO TRIBUTARIES	50902030702	Dearborn/Ohio	INV0372_04	LAUGHERY CREEK	MERCURY IN FISH TISSUE	Fish Consumption	5B			2.13	Miles
OHIO TRIBUTARIES	50902030702	Dearborn/Ohio	INV0372_04	LAUGHERY CREEK	PCBS IN FISH TISSUE	Fish Consumption	5B			2.13	Miles
OHIO TRIBUTARIES	50902030702	Dearborn/Ohio	INV0372_05	LAUGHERY CREEK	MERCURY IN FISH TISSUE	Fish Consumption	5B			4.9	Miles
OHIO TRIBUTARIES	50902030702	Dearborn/Ohio	INV0372_05	LAUGHERY CREEK	PCBS IN FISH TISSUE	Fish Consumption	5B			4.9	Miles
OHIO TRIBUTARIES	50902030702	Dearborn/Ohio	INV0372_06	LAUGHERY CREEK	BIOLOGICAL INTEGRITY	Warm Water Aquatic Life	5A			19.75	Miles
OHIO TRIBUTARIES	50902030702	Dearborn/Ohio	INV0372_06	LAUGHERY CREEK	MERCURY IN FISH TISSUE	Fish Consumption	5B			19.75	Miles
OHIO TRIBUTARIES	50902030702	Dearborn/Ohio	INV0372_06	LAUGHERY CREEK	PCBS IN FISH TISSUE	Fish Consumption	5B			19.75	Miles
OHIO TRIBUTARIES	50902030902	Switzerland	INV0392_02	INDIAN CREEK	DISSOLVED OXYGEN	Warm Water Aquatic Life	5A			15.79	Miles
OHIO TRIBUTARIES	50902031007	Switzerland	INV03A7_T1003	LOG LICK CREEK - UNNAMED TRIBUTARY	ESCHERICHIA COLI (E. COLI)	Recreational Use (Human Health)	5A			6.36	Miles
WEST FORK WHITE	51202010102	Randolph	INW0112_02	WHITE RIVER	BIOLOGICAL INTEGRITY	Warm Water Aquatic Life	5A			0.77	Miles
WEST FORK WHITE	51202010102	Randolph	INW0112_02	WHITE RIVER	PCBS IN FISH TISSUE	Fish Consumption	5B			0.77	Miles
WEST FORK WHITE	51202010102	Randolph	INW0112_03	WHITE RIVER	BIOLOGICAL INTEGRITY	Warm Water Aquatic Life	5A			5.91	Miles
WEST FORK WHITE	51202010102	Randolph	INW0112_03	WHITE RIVER	PCBS IN FISH TISSUE	Fish Consumption	5B			5.91	Miles
WEST FORK WHITE	51202010102	Randolph	INW0112_04	WHITE RIVER	BIOLOGICAL INTEGRITY	Warm Water Aquatic Life	5A			2.75	Miles
WEST FORK WHITE	51202010102	Randolph	INW0112_04	WHITE RIVER	PCBS IN FISH TISSUE	Fish Consumption	5B			2.75	Miles
WEST FORK WHITE	51202010102	Randolph	INW0112_05	WHITE RIVER	BIOLOGICAL INTEGRITY	Warm Water Aquatic Life	5A			0.64	Miles
WEST FORK WHITE	51202010102	Randolph	INW0112_05	WHITE RIVER	PCBS IN FISH TISSUE	Fish Consumption	5B			0.64	Miles
WEST FORK WHITE	51202010102	Randolph	INW0112_06	WHITE RIVER	BIOLOGICAL INTEGRITY	Warm Water Aquatic Life	5A			0.65	Miles
WEST FORK WHITE	51202010102	Randolph	INW0112_06	WHITE RIVER	PCBS IN FISH TISSUE	Fish Consumption	5B			0.65	Miles
WEST FORK WHITE	51202010102	Randolph	INW0112_T1009	WHITE RIVER - UNNAMED TRIBUTARY	BIOLOGICAL INTEGRITY	Warm Water Aquatic Life	5A			1.23	Miles
WEST FORK WHITE	51202010102	Randolph	INW0112_T1009	WHITE RIVER - UNNAMED TRIBUTARY	PCBS IN FISH TISSUE	Fish Consumption	5B			1.23	Miles
WEST FORK WHITE	51202010103	Randolph	INW0113_02	WHITE RIVER	PCBS IN FISH TISSUE	Fish Consumption	5B			5.44	Miles
WEST FORK WHITE	51202010103	Randolph	INW0113_03	WHITE RIVER	PCBS IN FISH TISSUE	Fish Consumption	5B			6.92	Miles
WEST FORK WHITE	51202010105	Randolph	INW0115_02	WHITE RIVER	PCBS IN FISH TISSUE	Fish Consumption	5B			1.84	Miles
WEST FORK WHITE	51202010105	Randolph	INW0115_03	WHITE RIVER	PCBS IN FISH TISSUE	Fish Consumption	5B			0.52	Miles
WEST FORK WHITE	51202010105	Randolph	INW0115_04	WHITE RIVER	PCBS IN FISH TISSUE	Fish Consumption	5B			4.07	Miles
WEST FORK WHITE	51202010105	Randolph	INW0115_T1008	WHITE RIVER - UNNAMED TRBUTARY	PCBS IN FISH TISSUE	Fish Consumption	5B			1.58	Miles
WEST FORK WHITE	51202010109	Delaware/Randolph	INW0119_02	WHITE RIVER	PCBS IN FISH TISSUE	Fish Consumption	5B			3.6	Miles
WEST FORK WHITE	51202010109	Delaware	INW0119_03	WHITE RIVER	PCBS IN FISH TISSUE	Fish Consumption	5B			1.16	Miles
WEST FORK WHITE	51202010109	Delaware	INW0119_04	WHITE RIVER	PCBS IN FISH TISSUE	Fish Consumption	5B			8.76	Miles
WEST FORK WHITE	51202010109	Randolph	INW0119_T1009	WHITE RIVER - UNNAMED TRIBUTARY	PCBS IN FISH TISSUE	Fish Consumption	5B			2.89	Miles
WEST FORK WHITE	51202010109	Delaware	INW0119_T1010	WHITE RIVER - UNNAMED TRIBUTARY	PCBS IN FISH TISSUE	Fish Consumption	5B			2.74	Miles
WEST FORK WHITE	51202010110	Delaware	INW011A_03	WHITE RIVER	PCBS IN FISH TISSUE	Fish Consumption	5B			0.64	Miles
WEST FORK WHITE	51202010110	Delaware	INW011A_04	WHITE RIVER (PWS)	PCBS IN FISH TISSUE	Fish Consumption	5B			0.19	Miles

BASIN	HYDROLOGIC UNIT CODE		ASSESSMENT UNIT ID	ASSESSMENT UNIT NAME	PARAMETER	DESIGNATED USE	IR CATEGORY	2020 Changes - Public Notice Draft	2020 Changes -- Finalized Submittal	WATER SIZE	UNITS
WEST FORK WHITE	51202010110	Delaware	INW011A_05	WHITE RIVER	PCBS IN FISH TISSUE	Fish Consumption	5B			5.62	Miles
WEST FORK WHITE	51202010110	Delaware	INW011A_T1010	TRUITT DITCH	PCBS IN FISH TISSUE	Fish Consumption	5B			3.82	Miles
WEST FORK WHITE	51202010110	Delaware	INW011A_T1011	WHITE RIVER - UNNAMED TRIBUTARY	PCBS IN FISH TISSUE	Fish Consumption	5B			1.25	Miles
WEST FORK WHITE	51202010110	Delaware	INW011A_T1012	WHITE RIVER - UNNAMED TRIBUTARY	PCBS IN FISH TISSUE	Fish Consumption	5B			0.94	Miles
WEST FORK WHITE	51202010111	Delaware	INW011B_01	WHITE RIVER	BIOLOGICAL INTEGRITY	Warm Water Aquatic Life	5A			3.28	Miles
WEST FORK WHITE	51202010111	Delaware	INW011B_01	WHITE RIVER	PCBS IN FISH TISSUE	Fish Consumption	5B			3.28	Miles
WEST FORK WHITE	51202010201	Delaware/Henry	INW0121_02	BUCK CREEK	ESCHERICHIA COLI (E. COLI)	Recreational Use (Human Health)	5A			13.08	Miles
WEST FORK WHITE	51202010201	Henry	INW0121_03	BUCK CREEK	ESCHERICHIA COLI (E. COLI)	Recreational Use (Human Health)	5A			7.94	Miles
WEST FORK WHITE	51202010201	Henry	INW0121_T1002	CLIFT DITCH	ESCHERICHIA COLI (E. COLI)	Recreational Use (Human Health)	5A			5.2	Miles
WEST FORK WHITE	51202010202	Henry	INW0122_02	BELL CREEK	ESCHERICHIA COLI (E. COLI)	Recreational Use (Human Health)	5A			2.28	Miles
WEST FORK WHITE	51202010202	Henry	INW0122_03	BELL CREEK	ESCHERICHIA COLI (E. COLI)	Recreational Use (Human Health)	5A			5.56	Miles
WEST FORK WHITE	51202010202	Delaware/Henry	INW0122_04	BELL CREEK	ESCHERICHIA COLI (E. COLI)	Recreational Use (Human Health)	5A			6.82	Miles
WEST FORK WHITE	51202010202	Henry	INW0122_T1001	LAKE BRANCH	ESCHERICHIA COLI (E. COLI)	Recreational Use (Human Health)	5A			1.68	Miles
WEST FORK WHITE	51202010202	Henry	INW0122_T1002	LAKE BRANCH	ESCHERICHIA COLI (E. COLI)	Recreational Use (Human Health)	5A			0.98	Miles
WEST FORK WHITE	51202010202	Delaware	INW0122_T1003	WELSH CREEK	ESCHERICHIA COLI (E. COLI)	Recreational Use (Human Health)	5A			2.72	Miles
WEST FORK WHITE	51202010203	Delaware	INW0123_03	BELL CREEK	ESCHERICHIA COLI (E. COLI)	Recreational Use (Human Health)	5A			6.43	Miles
WEST FORK WHITE	51202010203	Delaware/Henry	INW0123_T1002	WILLIAMS CREEK	ESCHERICHIA COLI (E. COLI)	Recreational Use (Human Health)	5A			8.89	Miles
WEST FORK WHITE	51202010203	Delaware	INW0123_T1003	NO NAME CREEK	ESCHERICHIA COLI (E. COLI)	Recreational Use (Human Health)	5A			1.29	Miles
WEST FORK WHITE	51202010203	Delaware	INW0123_T1004	NO NAME CREEK	ESCHERICHIA COLI (E. COLI)	Recreational Use (Human Health)	5A			6.4	Miles
WEST FORK WHITE	51202010203	Delaware	INW0123_T1005	LITTLE NO NAME CREEK	ESCHERICHIA COLI (E. COLI)	Recreational Use (Human Health)	5A			3.42	Miles
WEST FORK WHITE	51202010204	Delaware/Henry	INW0124_02	BUCK CREEK	BIOLOGICAL INTEGRITY	Warm Water Aquatic Life	5A			16.18	Miles
WEST FORK WHITE	51202010204	Delaware/Henry	INW0124_02	BUCK CREEK	ESCHERICHIA COLI (E. COLI)	Recreational Use (Human Health)	5A			16.18	Miles
WEST FORK WHITE	51202010204	Delaware/Henry	INW0124_02	BUCK CREEK	PCBS IN FISH TISSUE	Fish Consumption	5B			16.18	Miles
WEST FORK WHITE	51202010204	Delaware	INW0124_03	BUCK CREEK	BIOLOGICAL INTEGRITY	Warm Water Aquatic Life	5A			3.64	Miles
WEST FORK WHITE	51202010204	Delaware	INW0124_03	BUCK CREEK	ESCHERICHIA COLI (E. COLI)	Recreational Use (Human Health)	5A			3.64	Miles
WEST FORK WHITE	51202010204	Delaware	INW0124_03	BUCK CREEK	PCBS IN FISH TISSUE	Fish Consumption	5B			3.64	Miles
WEST FORK WHITE	51202010204	Delaware	INW0124_04	BUCK CREEK	BIOLOGICAL INTEGRITY	Warm Water Aquatic Life	5A			3.31	Miles
WEST FORK WHITE	51202010204	Delaware	INW0124_04	BUCK CREEK	ESCHERICHIA COLI (E. COLI)	Recreational Use (Human Health)	5A			3.31	Miles
WEST FORK WHITE	51202010204	Delaware	INW0124_04	BUCK CREEK	PCBS IN FISH TISSUE	Fish Consumption	5B			3.31	Miles
WEST FORK WHITE	51202010204	Delaware	INW0124_05	BUCK CREEK	BIOLOGICAL INTEGRITY	Warm Water Aquatic Life	5A			4.26	Miles
WEST FORK WHITE	51202010204	Delaware	INW0124_05	BUCK CREEK	ESCHERICHIA COLI (E. COLI)	Recreational Use (Human Health)	5A			4.26	Miles
WEST FORK WHITE	51202010204	Delaware	INW0124_05	BUCK CREEK	PCBS IN FISH TISSUE	Fish Consumption	5B			4.26	Miles
WEST FORK WHITE	51202010204	Delaware	INW0124_T1001	GIBSON DITCH	BIOLOGICAL INTEGRITY	Warm Water Aquatic Life	5A			2.63	Miles
WEST FORK WHITE	51202010204	Delaware	INW0124_T1001	GIBSON DITCH	ESCHERICHIA COLI (E. COLI)	Recreational Use (Human Health)	5A			2.63	Miles
WEST FORK WHITE	51202010204	Delaware	INW0124_T1001	GIBSON DITCH	PCBS IN FISH TISSUE	Fish Consumption	5B			2.63	Miles
WEST FORK WHITE	51202010305	Delaware	INW0135_02	WHITE RIVER	NUTRIENTS	Warm Water Aquatic Life	5A			7.83	Miles
WEST FORK WHITE	51202010305	Delaware	INW0135_02	WHITE RIVER	PCBS IN FISH TISSUE	Fish Consumption	5B			7.83	Miles
WEST FORK WHITE	51202010305	Delaware	INW0135_03	WHITE RIVER	NUTRIENTS	Warm Water Aquatic Life	5A			4.28	Miles
WEST FORK WHITE	51202010305	Delaware	INW0135_03	WHITE RIVER	PCBS IN FISH TISSUE	Fish Consumption	5B			4.28	Miles
WEST FORK WHITE	51202010305	Delaware	INW0135_T1002	YORK PRAIRIE CREEK	ESCHERICHIA COLI (E. COLI)	Recreational Use (Human Health)	5A			7.35	Miles
WEST FORK WHITE	51202010305	Delaware	INW0135_T1003	YORK PRAIRIE CREEK	ESCHERICHIA COLI (E. COLI)	Recreational Use (Human Health)	5A			4.78	Miles
WEST FORK WHITE	51202010306	Delaware/Madison	INW0136_02	WHITE RIVER	PCBS IN FISH TISSUE	Fish Consumption	5B			5.43	Miles
WEST FORK WHITE	51202010306	Delaware	INW0136_T1001	SMALL BRANCH	ESCHERICHIA COLI (E. COLI)	Recreational Use (Human Health)	5A			9.08	Miles
WEST FORK WHITE	51202010306	Delaware	INW0136_T1002	MOUNT PLEASANT RUN	PCBS IN FISH TISSUE	Fish Consumption	5B			2.69	Miles
WEST FORK WHITE	51202010306	Madison	INW0136_T1003	CHESTERFIELD BRANCH	PCBS IN FISH TISSUE	Fish Consumption	5B			1.72	Miles
WEST FORK WHITE	51202010307	Delaware/Madison	INW0137_03	KILLBUCK CREEK	BIOLOGICAL INTEGRITY	Warm Water Aquatic Life	5A			8.22	Miles
WEST FORK WHITE	51202010307	Delaware/Madison	INW0137_03	KILLBUCK CREEK	PCBS IN FISH TISSUE	Fish Consumption	5B			8.22	Miles
WEST FORK WHITE	51202010307	Madison	INW0137_04	KILLBUCK CREEK	BIOLOGICAL INTEGRITY	Warm Water Aquatic Life	5A			8.67	Miles
WEST FORK WHITE	51202010307	Madison	INW0137_04	KILLBUCK CREEK	PCBS IN FISH TISSUE	Fish Consumption	5B			8.67	Miles
WEST FORK WHITE	51202010307	Madison	INW0137_05	KILLBUCK CREEK	PCBS IN FISH TISSUE	Fish Consumption	5B			1.45	Miles
WEST FORK WHITE	51202010307	Madison	INW0137_06	KILLBUCK CREEK	PCBS IN FISH TISSUE	Fish Consumption	5B			2.63	Miles
WEST FORK WHITE	51202010307	Delaware	INW0137_T1001	DEL CREEK	BIOLOGICAL INTEGRITY	Warm Water Aquatic Life	5A			2.42	Miles
WEST FORK WHITE	51202010307	Delaware	INW0137_T1001	DEL CREEK	PCBS IN FISH TISSUE	Fish Consumption	5B			2.42	Miles
WEST FORK WHITE	51202010307	Madison	INW0137_T1002	FORK CREEK	BIOLOGICAL INTEGRITY	Warm Water Aquatic Life	5A			2.4	Miles
WEST FORK WHITE	51202010307	Madison	INW0137_T1002	FORK CREEK	PCBS IN FISH TISSUE	Fish Consumption	5B			2.4	Miles
WEST FORK WHITE	51202010307	Madison	INW0137_T1003	SHADY RUN	PCBS IN FISH TISSUE	Fish Consumption	5B			1.5	Miles
WEST FORK WHITE	51202010308	Madison	INW0138_02	WHITE RIVER	NUTRIENTS	Warm Water Aquatic Life	5A			2.13	Miles
WEST FORK WHITE	51202010308	Madison	INW0138_02	WHITE RIVER	PCBS IN FISH TISSUE	Fish Consumption	5B			2.13	Miles
WEST FORK WHITE	51202010308	Madison	INW0138_03	WHITE RIVER	NUTRIENTS	Warm Water Aquatic Life	5A			4.76	Miles
WEST FORK WHITE	51202010308	Madison	INW0138_03	WHITE RIVER	PCBS IN FISH TISSUE	Fish Consumption	5B			4.76	Miles
WEST FORK WHITE	51202010308	Madison	INW0138_04	WHITE RIVER	NUTRIENTS	Warm Water Aquatic Life	5A			2.76	Miles
WEST FORK WHITE	51202010308	Madison	INW0138_04	WHITE RIVER	PCBS IN FISH TISSUE	Fish Consumption	5B			2.76	Miles
WEST FORK WHITE	51202010308	Madison	INW0138_05	WHITE RIVER	NUTRIENTS	Warm Water Aquatic Life	5A			0.45	Miles
WEST FORK WHITE	51202010308	Madison	INW0138_05	WHITE RIVER	PCBS IN FISH TISSUE	Fish Consumption	5B			0.45	Miles
WEST FORK WHITE	51202010308	Madison	INW0138_T1001	TURKEY CREEK	NUTRIENTS	Warm Water Aquatic Life	5A			2.63	Miles

BASIN	HYDROLOGIC UNIT CODE		ASSESSMENT UNIT ID	ASSESSMENT UNIT NAME	PARAMETER	DESIGNATED USE	IR CATEGORY	2020 Changes - Public Notice Draft	2020 Changes -- Finalized Submittal	WATER SIZE	UNITS
WEST FORK WHITE	51202010308	Madison	INW0138_T1001	TURKEY CREEK	PCBS IN FISH TISSUE	Fish Consumption	5B			2.63	Miles
WEST FORK WHITE	51202010308	Madison	INW0138_T1002	BRONNENBERG DITCH	NUTRIENTS	Warm Water Aquatic Life	5A			2.6	Miles
WEST FORK WHITE	51202010308	Madison	INW0138_T1002	BRONNENBERG DITCH	PCBS IN FISH TISSUE	Fish Consumption	5B			2.6	Miles
WEST FORK WHITE	51202010310	Madison	INW013A_03	WHITE RIVER	PCBS IN FISH TISSUE	Fish Consumption	5B			1.8	Miles
WEST FORK WHITE	51202010310	Madison	INW013A_04	WHITE RIVER	PCBS IN FISH TISSUE	Fish Consumption	5B			1.66	Miles
WEST FORK WHITE	51202010310	Madison	INW013A_05	WHITE RIVER	PCBS IN FISH TISSUE	Fish Consumption	5B			6.63	Miles
WEST FORK WHITE	51202010310	Madison	INW013A_06	WHITE RIVER	NUTRIENTS	Warm Water Aquatic Life	5A			5.81	Miles
WEST FORK WHITE	51202010310	Madison	INW013A_06	WHITE RIVER	PCBS IN FISH TISSUE	Fish Consumption	5B			5.81	Miles
WEST FORK WHITE	51202010310	Hamilton/Madison	INW013A_07	WHITE RIVER	NUTRIENTS	Warm Water Aquatic Life	5A			6.05	Miles
WEST FORK WHITE	51202010310	Hamilton/Madison	INW013A_07	WHITE RIVER	PCBS IN FISH TISSUE	Fish Consumption	5B			6.05	Miles
WEST FORK WHITE	51202010405	Madison	INW0145_02	PIPE CREEK	BIOLOGICAL INTEGRITY	Warm Water Aquatic Life	5A			4.78	Miles
WEST FORK WHITE	51202010405	Madison	INW0145_02	PIPE CREEK	PCBS IN FISH TISSUE	Fish Consumption	5B			4.78	Miles
WEST FORK WHITE	51202010405	Madison	INW0145_03	PIPE CREEK	BIOLOGICAL INTEGRITY	Warm Water Aquatic Life	5A			4.09	Miles
WEST FORK WHITE	51202010405	Madison	INW0145_03	PIPE CREEK	PCBS IN FISH TISSUE	Fish Consumption	5B			4.09	Miles
WEST FORK WHITE	51202010405	Madison	INW0145_04	PIPE CREEK	BIOLOGICAL INTEGRITY	Warm Water Aquatic Life	5A			2.78	Miles
WEST FORK WHITE	51202010405	Madison	INW0145_04	PIPE CREEK	PCBS IN FISH TISSUE	Fish Consumption	5B			2.78	Miles
WEST FORK WHITE	51202010405	Madison	INW0145_T1004	PLUMMER BROOK	BIOLOGICAL INTEGRITY	Warm Water Aquatic Life	5A			4.58	Miles
WEST FORK WHITE	51202010405	Madison	INW0145_T1004	PLUMMER BROOK	PCBS IN FISH TISSUE	Fish Consumption	5B			4.58	Miles
WEST FORK WHITE	51202010407	Madison	INW0147_02	PIPE CREEK	PCBS IN FISH TISSUE	Fish Consumption	5B			4.6	Miles
WEST FORK WHITE	51202010407	Hamilton/Madison	INW0147_03	PIPE CREEK	PCBS IN FISH TISSUE	Fish Consumption	5B			7.45	Miles
WEST FORK WHITE	51202010407	Madison	INW0147_T1001	PIPE CREEK - UNNAMED TRIBUTARY	PCBS IN FISH TISSUE	Fish Consumption	5B			2.04	Miles
WEST FORK WHITE	51202010407	Madison	INW0147_T1002	PIPE CREEK - UNNAMED TRIBUTARY	PCBS IN FISH TISSUE	Fish Consumption	5B			1.62	Miles
WEST FORK WHITE	51202010407	Madison	INW0147_T1003	PIPE CREEK - UNNAMED TRIBUTARY	PCBS IN FISH TISSUE	Fish Consumption	5B			1.94	Miles
WEST FORK WHITE	51202010505	Hamilton/Madison	INW0155_T1001	LAMBERSON DITCH	BIOLOGICAL INTEGRITY	Warm Water Aquatic Life	5A			5.8	Miles
WEST FORK WHITE	51202010505	Hamilton/Madison	INW0155_T1001	LAMBERSON DITCH	ESCHERICHIA COLI (E. COLI)	Recreational Use (Human Health)	5A			5.8	Miles
WEST FORK WHITE	51202010602	Boone/Hamilton/Tipton	INW0162_02	CICERO CREEK	BIOLOGICAL INTEGRITY	Warm Water Aquatic Life	5A			4.99	Miles
WEST FORK WHITE	51202010602	Boone/Hamilton/Tipton	INW0162_02	CICERO CREEK	NUTRIENTS	Warm Water Aquatic Life	5A			4.99	Miles
WEST FORK WHITE	51202010602	Tipton	INW0162_03	CICERO CREEK	BIOLOGICAL INTEGRITY	Warm Water Aquatic Life	5A			4.09	Miles
WEST FORK WHITE	51202010602	Tipton	INW0162_03	CICERO CREEK	NUTRIENTS	Warm Water Aquatic Life	5A			4.09	Miles
WEST FORK WHITE	51202010602	Tipton	INW0162_04	CICERO CREEK	BIOLOGICAL INTEGRITY	Warm Water Aquatic Life	5A			2.49	Miles
WEST FORK WHITE	51202010602	Tipton	INW0162_04	CICERO CREEK	NUTRIENTS	Warm Water Aquatic Life	5A			2.49	Miles
WEST FORK WHITE	51202010602	Tipton	INW0162_T1001	CICERO CREEK	BIOLOGICAL INTEGRITY	Warm Water Aquatic Life	5A			3.63	Miles
WEST FORK WHITE	51202010602	Tipton	INW0162_T1001	CICERO CREEK	NUTRIENTS	Warm Water Aquatic Life	5A			3.63	Miles
WEST FORK WHITE	51202010602	Tipton	INW0162_T1002	KIGIN DITCH	BIOLOGICAL INTEGRITY	Warm Water Aquatic Life	5A			5.12	Miles
WEST FORK WHITE	51202010602	Tipton	INW0162_T1002	KIGIN DITCH	NUTRIENTS	Warm Water Aquatic Life	5A			5.12	Miles
WEST FORK WHITE	51202010606	Hamilton/Tipton	INW0166_02	CICERO CREEK	PCBS IN FISH TISSUE	Fish Consumption	5B			8.05	Miles
WEST FORK WHITE	51202010606	Hamilton	INW0166_03	CICERO CREEK	PCBS IN FISH TISSUE	Fish Consumption	5B			3.29	Miles
WEST FORK WHITE	51202010701	Hamilton	INW0171_03	WHITE RIVER	PCBS IN FISH TISSUE	Fish Consumption	5B			2.37	Miles
WEST FORK WHITE	51202010701	Hamilton	INW0171_04	WHITE RIVER	PCBS IN FISH TISSUE	Fish Consumption	5B			4.95	Miles
WEST FORK WHITE	51202010701	Hamilton	INW0171_05	WHITE RIVER	PCBS IN FISH TISSUE	Fish Consumption	5B			8.13	Miles
WEST FORK WHITE	51202010704	Hamilton	INW0174_02	STONY CREEK	PCBS IN FISH TISSUE	Fish Consumption	5B			4.6	Miles
WEST FORK WHITE	51202010704	Hamilton	INW0174_03	STONY CREEK	PCBS IN FISH TISSUE	Fish Consumption	5B			1.26	Miles
WEST FORK WHITE	51202010704	Hamilton	INW0174_04	STONY CREEK	PCBS IN FISH TISSUE	Fish Consumption	5B			6.68	Miles
WEST FORK WHITE	51202010704	Hamilton	INW0174_05	STONY CREEK	PCBS IN FISH TISSUE	Fish Consumption	5B			0.83	Miles
WEST FORK WHITE	51202010705	Hamilton	INW0175_03	WHITE RIVER	BIOLOGICAL INTEGRITY	Warm Water Aquatic Life	5A			4.03	Miles
WEST FORK WHITE	51202010705	Hamilton	INW0175_03	WHITE RIVER	PCBS IN FISH TISSUE	Fish Consumption	5B			4.03	Miles
WEST FORK WHITE	51202010705	Hamilton	INW0175_04	WHITE RIVER	BIOLOGICAL INTEGRITY	Warm Water Aquatic Life	5A			2.47	Miles
WEST FORK WHITE	51202010705	Hamilton	INW0175_04	WHITE RIVER	PCBS IN FISH TISSUE	Fish Consumption	5B			2.47	Miles
WEST FORK WHITE	51202010705	Hamilton	INW0175_05	WHITE RIVER	BIOLOGICAL INTEGRITY	Warm Water Aquatic Life	5A			1.18	Miles
WEST FORK WHITE	51202010705	Hamilton	INW0175_05	WHITE RIVER	PCBS IN FISH TISSUE	Fish Consumption	5B			1.18	Miles
WEST FORK WHITE	51202010705	Hamilton	INW0175_06	WHITE RIVER	BIOLOGICAL INTEGRITY	Warm Water Aquatic Life	5A			1.04	Miles
WEST FORK WHITE	51202010705	Hamilton	INW0175_06	WHITE RIVER	PCBS IN FISH TISSUE	Fish Consumption	5B			1.04	Miles
WEST FORK WHITE	51202010705	Hamilton	INW0175_07	WHITE RIVER	PCBS IN FISH TISSUE	Fish Consumption	5B			11.23	Miles
WEST FORK WHITE	51202010705	Hamilton	INW0175_T1005	INGERMAN DITCH	ESCHERICHIA COLI (E. COLI)	Recreational Use (Human Health)	5A			1.62	Miles
WEST FORK WHITE	51202010705	Hamilton	INW0175_T1006	INGERMAN DITCH	ESCHERICHIA COLI (E. COLI)	Recreational Use (Human Health)	5A			3.54	Miles
WEST FORK WHITE	51202010705	Hamilton	INW0175_T1007	OVERDORF BRANCH	PCBS IN FISH TISSUE	Fish Consumption	5B			1.1	Miles
WEST FORK WHITE	51202010801	Delaware/Henry	INW0181_02	FALL CREEK	ESCHERICHIA COLI (E. COLI)	Recreational Use (Human Health)	5A			9.2	Miles
WEST FORK WHITE	51202010801	Henry	INW0181_03	FALL CREEK	ESCHERICHIA COLI (E. COLI)	Recreational Use (Human Health)	5A			4.93	Miles
WEST FORK WHITE	51202010801	Henry	INW0181_T1001	HONEY CREEK	ESCHERICHIA COLI (E. COLI)	Recreational Use (Human Health)	5A			9.68	Miles
WEST FORK WHITE	51202010802	Delaware/Henry/Madison	INW0182_02	SLY FORK	ESCHERICHIA COLI (E. COLI)	Recreational Use (Human Health)	5A			8.91	Miles
WEST FORK WHITE	51202010802	Madison	INW0182_03	SLY FORK	ESCHERICHIA COLI (E. COLI)	Recreational Use (Human Health)	5A			7.57	Miles
WEST FORK WHITE	51202010803	Henry	INW0183_02	FALL CREEK	ESCHERICHIA COLI (E. COLI)	Recreational Use (Human Health)	5A			3.62	Miles
WEST FORK WHITE	51202010803	Henry/Madison	INW0183_03	FALL CREEK	ESCHERICHIA COLI (E. COLI)	Recreational Use (Human Health)	5A			5.06	Miles
WEST FORK WHITE	51202010803	Henry	INW0183_T1001	SUGAR CREEK	ESCHERICHIA COLI (E. COLI)	Recreational Use (Human Health)	5A			10.19	Miles
WEST FORK WHITE	51202010803	Henry	INW0183_T1004	MUD CREEK	ESCHERICHIA COLI (E. COLI)	Recreational Use (Human Health)	5A			6.66	Miles

BASIN	HYDROLOGIC UNIT CODE		ASSESSMENT UNIT ID	ASSESSMENT UNIT NAME	PARAMETER	DESIGNATED USE	IR CATEGORY	2020 Changes - Public Notice Draft	2020 Changes -- Finalized Submittal	WATER SIZE	UNITS
WEST FORK WHITE	51202010803	Henry	INW0183_T1006	DEER CREEK	ESCHERICHIA COLI (E. COLI)	Recreational Use (Human Health)	5A			6.7	Miles
WEST FORK WHITE	51202010803	Henry	INW0183_T1007	DEER CREEK	ESCHERICHIA COLI (E. COLI)	Recreational Use (Human Health)	5A			4.46	Miles
WEST FORK WHITE	51202010803	Henry/Madison	INW0183_T1008	LITTLE CREEK	ESCHERICHIA COLI (E. COLI)	Recreational Use (Human Health)	5A			8.28	Miles
WEST FORK WHITE	51202010803	Madison	INW0183_T1009	LITTLE CREEK	ESCHERICHIA COLI (E. COLI)	Recreational Use (Human Health)	5A			0.44	Miles
WEST FORK WHITE	51202010804	Madison	INW0184_02	FALL CREEK	ESCHERICHIA COLI (E. COLI)	Recreational Use (Human Health)	5A			4.52	Miles
WEST FORK WHITE	51202010804	Madison	INW0184_03	FALL CREEK	ESCHERICHIA COLI (E. COLI)	Recreational Use (Human Health)	5A			6.09	Miles
WEST FORK WHITE	51202010804	Madison	INW0184_T1004	PRAIRIE CREEK	ESCHERICHIA COLI (E. COLI)	Recreational Use (Human Health)	5A			1.88	Miles
WEST FORK WHITE	51202010804	Madison	INW0184_T1005	PRAIRIE CREEK	ESCHERICHIA COLI (E. COLI)	Recreational Use (Human Health)	5A			5.1	Miles
WEST FORK WHITE	51202010805	Henry/Madison	INW0185_02	LICK CREEK	ESCHERICHIA COLI (E. COLI)	Recreational Use (Human Health)	5A			8.86	Miles
WEST FORK WHITE	51202010805	Madison	INW0185_03	LICK CREEK	ESCHERICHIA COLI (E. COLI)	Recreational Use (Human Health)	5A			12.16	Miles
WEST FORK WHITE	51202010805	Henry/Madison	INW0185_T1001	CHADWICK DITCH	ESCHERICHIA COLI (E. COLI)	Recreational Use (Human Health)	5A			3.18	Miles
WEST FORK WHITE	51202010805	Madison	INW0185_T1002	FORT DITCH	ESCHERICHIA COLI (E. COLI)	Recreational Use (Human Health)	5A			6.21	Miles
WEST FORK WHITE	51202010806	Madison	INW0186_02	FOSTER BRANCH	ESCHERICHIA COLI (E. COLI)	Recreational Use (Human Health)	5A			5.67	Miles
WEST FORK WHITE	51202010806	Madison	INW0186_03	FOSTER BRANCH	ESCHERICHIA COLI (E. COLI)	Recreational Use (Human Health)	5A			3.95	Miles
WEST FORK WHITE	51202010807	Madison	INW0187_02	LICK CREEK	ESCHERICHIA COLI (E. COLI)	Recreational Use (Human Health)	5A			4.01	Miles
WEST FORK WHITE	51202010807	Hamilton/Madison	INW0187_03	LICK CREEK	ESCHERICHIA COLI (E. COLI)	Recreational Use (Human Health)	5A			7.76	Miles
WEST FORK WHITE	51202010808	Madison	INW0188_01	FALL CREEK	ESCHERICHIA COLI (E. COLI)	Recreational Use (Human Health)	5A			9.25	Miles
WEST FORK WHITE	51202010808	Hamilton/Madison	INW0188_02	FALL CREEK	ESCHERICHIA COLI (E. COLI)	Recreational Use (Human Health)	5A			10.05	Miles
WEST FORK WHITE	51202010808	Hamilton/Madison	INW0188_02	FALL CREEK	PCBS IN FISH TISSUE	Fish Consumption	5B			10.05	Miles
WEST FORK WHITE	51202010808	Hamilton	INW0188_03	FALL CREEK	PCBS IN FISH TISSUE	Fish Consumption	5B			2.14	Miles
WEST FORK WHITE	51202010809	Hamilton	INW0189_01	FALL CREEK	PCBS IN FISH TISSUE	Fish Consumption	5B			1.13	Miles
WEST FORK WHITE	51202010904	Marion	INW0194_04	FALL CREEK	PCBS IN FISH TISSUE	Fish Consumption	5B			2.67	Miles
WEST FORK WHITE	51202010904	Marion	INW0194_05	FALL CREEK	PCBS IN FISH TISSUE	Fish Consumption	5B			5.17	Miles
WEST FORK WHITE	51202010904	Marion	INW0194_06	FALL CREEK	PCBS IN FISH TISSUE	Fish Consumption	5B			7.6	Miles
WEST FORK WHITE	51202010904	Marion	INW0194_08	FALL CREEK	PCBS IN FISH TISSUE	Fish Consumption	5B			4.43	Miles
WEST FORK WHITE	51202010904	Marion	INW0194_09	FALL CREEK	PCBS IN FISH TISSUE	Fish Consumption	5B			1.96	Miles
WEST FORK WHITE	51202010904	Marion	INW0194_10	FALL CREEK	PCBS IN FISH TISSUE	Fish Consumption	5B			1.37	Miles
WEST FORK WHITE	51202010904	Marion	INW0194_11	FALL CREEK	PCBS IN FISH TISSUE	Fish Consumption	5B			2.32	Miles
WEST FORK WHITE	51202010904	Marion	INW0194_12	FALL CREEK (PWS)	PCBS IN FISH TISSUE	Fish Consumption	5B			0.2	Miles
WEST FORK WHITE	51202010904	Marion	INW0194_13	FALL CREEK (PWS)	PCBS IN FISH TISSUE	Fish Consumption	5B			0.02	Miles
WEST FORK WHITE	51202010904	Marion	INW0194_T1004	ATKINSON CREEK	PCBS IN FISH TISSUE	Fish Consumption	5B			1.66	Miles
WEST FORK WHITE	51202010904	Marion	INW0194_T1008	WATER COMPANY CANAL	PCBS IN FISH TISSUE	Fish Consumption	5B			1.1	Miles
WEST FORK WHITE	51202010904	Marion	INW0194_T1009	WATER COMPANY CANAL	PCBS IN FISH TISSUE	Fish Consumption	5B			0.31	Miles
WEST FORK WHITE	51202010904	Marion	INW0194_T1010	WATER COMPANY CANAL (PWS)	PCBS IN FISH TISSUE	Fish Consumption	5B			0.19	Miles
WEST FORK WHITE	51202010904	Marion	INW0194_T1011	WATER COMPANY CANAL	PCBS IN FISH TISSUE	Fish Consumption	5B			1.1	Miles
WEST FORK WHITE	51202011001	Hamilton	INW01A1_03	COOL CREEK	ESCHERICHIA COLI (E. COLI)	Recreational Use (Human Health)	5A			4.9	Miles
WEST FORK WHITE	51202011001	Hamilton	INW01A1_04	COOL CREEK	ESCHERICHIA COLI (E. COLI)	Recreational Use (Human Health)	5A			6.33	Miles
WEST FORK WHITE	51202011001	Hamilton	INW01A1_05	COOL CREEK	ESCHERICHIA COLI (E. COLI)	Recreational Use (Human Health)	5A			6.28	Miles
WEST FORK WHITE	51202011001	Hamilton	INW01A1_T1001	GRASSY BRANCH	ESCHERICHIA COLI (E. COLI)	Recreational Use (Human Health)	5A			4.25	Miles
WEST FORK WHITE	51202011001	Hamilton	INW01A1_T1003	COOL CREEK - UNNAMED TRIBUTARY	ESCHERICHIA COLI (E. COLI)	Recreational Use (Human Health)	5A			3.65	Miles
WEST FORK WHITE	51202011001	Hamilton	INW01A1_T1004	COOL CREEK - UNNAMED TRIBUTARY	ESCHERICHIA COLI (E. COLI)	Recreational Use (Human Health)	5A			1.62	Miles
WEST FORK WHITE	51202011001	Hamilton	INW01A1_T1005	COOL CREEK	ESCHERICHIA COLI (E. COLI)	Recreational Use (Human Health)	5A			1.62	Miles
WEST FORK WHITE	51202011001	Hamilton	INW01A1_T1006	COOL CREEK - UNNAMED TRIBUTARY	ESCHERICHIA COLI (E. COLI)	Recreational Use (Human Health)	5A			2.04	Miles
WEST FORK WHITE	51202011002	Hamilton	INW01A2_02	WHITE RIVER	PCBS IN FISH TISSUE	Fish Consumption	5B			1.58	Miles
WEST FORK WHITE	51202011002	Hamilton	INW01A2_02A	WHITE RIVER	PCBS IN FISH TISSUE	Fish Consumption	5B			0.53	Miles
WEST FORK WHITE	51202011002	Hamilton	INW01A2_04	WHITE RIVER (PWS)	PCBS IN FISH TISSUE	Fish Consumption	5B			0.21	Miles
WEST FORK WHITE	51202011002	Hamilton	INW01A2_05	WHITE RIVER	PCBS IN FISH TISSUE	Fish Consumption	5B			1.07	Miles
WEST FORK WHITE	51202011002	Hamilton	INW01A2_T1006	DELIGHT CREEK	PCBS IN FISH TISSUE	Fish Consumption	5B			1.04	Miles
WEST FORK WHITE	51202011002	Hamilton	INW01A2_T1007	LIGHT BRANCH	PCBS IN FISH TISSUE	Fish Consumption	5B			0.68	Miles
WEST FORK WHITE	51202011003	Hamilton/Marion	INW01A3_01	WHITE RIVER	PCBS IN FISH TISSUE	Fish Consumption	5B			7.61	Miles
WEST FORK WHITE	51202011003	Hamilton/Marion	INW01A3_T1004	CARMEL CREEK	BIOLOGICAL INTEGRITY	Warm Water Aquatic Life	5A			6.42	Miles
WEST FORK WHITE	51202011003	Hamilton/Marion	INW01A3_T1004	CARMEL CREEK	ESCHERICHIA COLI (E. COLI)	Recreational Use (Human Health)	5A			6.42	Miles
WEST FORK WHITE	51202011006	Marion	INW01A6_03	WHITE RIVER	NUTRIENTS	Warm Water Aquatic Life	5A			8.47	Miles
WEST FORK WHITE	51202011006	Marion	INW01A6_03	WHITE RIVER	PCBS IN FISH TISSUE	Fish Consumption	5B			8.47	Miles
WEST FORK WHITE	51202011006	Marion	INW01A6_04	WHITE RIVER	PCBS IN FISH TISSUE	Fish Consumption	5B			9.95	Miles
WEST FORK WHITE	51202011006	Marion	INW01A6_05	WHITE RIVER	PCBS IN FISH TISSUE	Fish Consumption	5B			3.26	Miles
WEST FORK WHITE	51202011006	Marion	INW01A6_T1002	BROADRIPPLE TRIBUTARY	ESCHERICHIA COLI (E. COLI)	Recreational Use (Human Health)	5A			6.3	Miles
WEST FORK WHITE	51202011006	Marion	INW01A6_T1002	BROADRIPPLE TRIBUTARY	NUTRIENTS	Warm Water Aquatic Life	5A			6.3	Miles
WEST FORK WHITE	51202011006	Hamilton/Marion	INW01A6_T1003	REAM CREEK	NUTRIENTS	Warm Water Aquatic Life	5A			8.94	Miles
WEST FORK WHITE	51202011006	Hamilton/Marion	INW01A6_T1003	REAM CREEK	PCBS IN FISH TISSUE	Fish Consumption	5B			8.94	Miles
WEST FORK WHITE	51202011006	Marion	INW01A6_T1004	HOLLY CREEK	NUTRIENTS	Warm Water Aquatic Life	5A			0.06	Miles
WEST FORK WHITE	51202011006	Marion	INW01A6_T1004	HOLLY CREEK	PCBS IN FISH TISSUE	Fish Consumption	5B			0.06	Miles
WEST FORK WHITE	51202011101	Boone/Hamilton	INW01B1_02	EAGLE CREEK	ESCHERICHIA COLI (E. COLI)	Recreational Use (Human Health)	5A			5.97	Miles
WEST FORK WHITE	51202011101	Boone	INW01B1_03	EAGLE CREEK	ESCHERICHIA COLI (E. COLI)	Recreational Use (Human Health)	5A			3.59	Miles
WEST FORK WHITE	51202011101	Boone	INW01B1_T1001	DIXON BRANCH	DISSOLVED OXYGEN	Warm Water Aquatic Life	5A			5.41	Miles

BASIN	HYDROLOGIC UNIT CODE		ASSESSMENT UNIT ID	ASSESSMENT UNIT NAME	PARAMETER	DESIGNATED USE	IR CATEGORY	2020 Changes - Public Notice Draft	2020 Changes -- Finalized Submittal	WATER SIZE	UNITS
WEST FORK WHITE	51202011101	Boone	INW01B1_T1001	DIXON BRANCH	ESCHERICHIA COLI (E. COLI)	Recreational Use (Human Health)	5A			5.41	Miles
WEST FORK WHITE	51202011101	Boone	INW01B1_T1002	LANE DITCH	ESCHERICHIA COLI (E. COLI)	Recreational Use (Human Health)	5A			3.22	Miles
WEST FORK WHITE	51202011102	Boone	INW01B2_02	MOUNTS RUN	ESCHERICHIA COLI (E. COLI)	Recreational Use (Human Health)	5A			6.91	Miles
WEST FORK WHITE	51202011102	Boone	INW01B2_03	MOUNTS RUN	ESCHERICHIA COLI (E. COLI)	Recreational Use (Human Health)	5A			5.54	Miles
WEST FORK WHITE	51202011102	Boone	INW01B2_T1001	HICKSON DITCH	ESCHERICHIA COLI (E. COLI)	Recreational Use (Human Health)	5A			1.5	Miles
WEST FORK WHITE	51202011102	Boone	INW01B2_T1002	COBB DITCH	ESCHERICHIA COLI (E. COLI)	Recreational Use (Human Health)	5A			2.26	Miles
WEST FORK WHITE	51202011102	Boone	INW01B2_T1003	NEESE DITCH	ESCHERICHIA COLI (E. COLI)	Recreational Use (Human Health)	5A			6.35	Miles
WEST FORK WHITE	51202011102	Boone	INW01B2_T1004	ARTMAN DITCH	ESCHERICHIA COLI (E. COLI)	Recreational Use (Human Health)	5A			2.5	Miles
WEST FORK WHITE	51202011103	Boone	INW01B3_02	EAGLE CREEK	ESCHERICHIA COLI (E. COLI)	Recreational Use (Human Health)	5A			4.26	Miles
WEST FORK WHITE	51202011103	Boone	INW01B3_02	EAGLE CREEK	PCBS IN FISH TISSUE	Fish Consumption	5B			4.26	Miles
WEST FORK WHITE	51202011103	Boone	INW01B3_03	EAGLE CREEK	ESCHERICHIA COLI (E. COLI)	Recreational Use (Human Health)	5A			4	Miles
WEST FORK WHITE	51202011103	Boone	INW01B3_03	EAGLE CREEK	PCBS IN FISH TISSUE	Fish Consumption	5B			4	Miles
WEST FORK WHITE	51202011103	Boone	INW01B3_04	EAGLE CREEK	ESCHERICHIA COLI (E. COLI)	Recreational Use (Human Health)	5A			1.49	Miles
WEST FORK WHITE	51202011103	Boone	INW01B3_04	EAGLE CREEK	PCBS IN FISH TISSUE	Fish Consumption	5B			1.49	Miles
WEST FORK WHITE	51202011103	Boone/Hamilton	INW01B3_T1001	KREAGER DITCH	ESCHERICHIA COLI (E. COLI)	Recreational Use (Human Health)	5A			5.72	Miles
WEST FORK WHITE	51202011103	Boone/Hamilton	INW01B3_T1002	FINLEY CREEK	ESCHERICHIA COLI (E. COLI)	Recreational Use (Human Health)	5A			9.58	Miles
WEST FORK WHITE	51202011103	Boone	INW01B3_T1003	EAGLE CREEK - UNNAMED TRIBUTARY	BIOLOGICAL INTEGRITY	Warm Water Aquatic Life	5A			1.85	Miles
WEST FORK WHITE	51202011103	Boone	INW01B3_T1003	EAGLE CREEK - UNNAMED TRIBUTARY	ESCHERICHIA COLI (E. COLI)	Recreational Use (Human Health)	5A			1.85	Miles
WEST FORK WHITE	51202011103	Boone	INW01B3_T1003	EAGLE CREEK - UNNAMED TRIBUTARY	PCBS IN FISH TISSUE	Fish Consumption	5B			1.85	Miles
WEST FORK WHITE	51202011103	Boone	INW01B3_T1004	DAVIS DITCH	BIOLOGICAL INTEGRITY	Warm Water Aquatic Life	5A			1.83	Miles
WEST FORK WHITE	51202011103	Boone	INW01B3_T1004	DAVIS DITCH	ESCHERICHIA COLI (E. COLI)	Recreational Use (Human Health)	5A			1.83	Miles
WEST FORK WHITE	51202011103	Boone	INW01B3_T1004	DAVIS DITCH	PCBS IN FISH TISSUE	Fish Consumption	5B			1.83	Miles
WEST FORK WHITE	51202011104	Hamilton	INW01B4_03	LITTLE EAGLE CREEK	ESCHERICHIA COLI (E. COLI)	Recreational Use (Human Health)	5A			6	Miles
WEST FORK WHITE	51202011104	Hamilton	INW01B4_04	LITTLE EAGLE CREEK	ESCHERICHIA COLI (E. COLI)	Recreational Use (Human Health)	5A			5.09	Miles
WEST FORK WHITE	51202011104	Boone/Hamilton	INW01B4_05	LITTLE EAGLE CREEK	ESCHERICHIA COLI (E. COLI)	Recreational Use (Human Health)	5A			13.4	Miles
WEST FORK WHITE	51202011104	Boone/Hamilton	INW01B4_T1001	WOODRUFF BRANCH	ESCHERICHIA COLI (E. COLI)	Recreational Use (Human Health)	5A			6.2	Miles
WEST FORK WHITE	51202011104	Hamilton	INW01B4_T1002	LITTLE EAGLE CREEK - UNNAMED TRIBUTARY	ESCHERICHIA COLI (E. COLI)	Recreational Use (Human Health)	5A			4.97	Miles
WEST FORK WHITE	51202011105	Boone	INW01B5_02	EAGLE CREEK	ESCHERICHIA COLI (E. COLI)	Recreational Use (Human Health)	5A			3.77	Miles
WEST FORK WHITE	51202011105	Boone	INW01B5_02	EAGLE CREEK	PCBS IN FISH TISSUE	Fish Consumption	5B			3.77	Miles
WEST FORK WHITE	51202011105	Boone	INW01B5_03	EAGLE CREEK	ESCHERICHIA COLI (E. COLI)	Recreational Use (Human Health)	5A			4.74	Miles
WEST FORK WHITE	51202011105	Boone	INW01B5_03	EAGLE CREEK	PCBS IN FISH TISSUE	Fish Consumption	5B			4.74	Miles
WEST FORK WHITE	51202011105	Boone	INW01B5_04	EAGLE CREEK	ESCHERICHIA COLI (E. COLI)	Recreational Use (Human Health)	5A			0.21	Miles
WEST FORK WHITE	51202011105	Boone	INW01B5_04	EAGLE CREEK	PCBS IN FISH TISSUE	Fish Consumption	5B			0.21	Miles
WEST FORK WHITE	51202011105	Boone	INW01B5_T1001	LENOX DITCH	ESCHERICHIA COLI (E. COLI)	Recreational Use (Human Health)	5A			2.57	Miles
WEST FORK WHITE	51202011105	Boone	INW01B5_T1004	JACKSON RUN	ESCHERICHIA COLI (E. COLI)	Recreational Use (Human Health)	5A			5	Miles
WEST FORK WHITE	51202011105	Boone	INW01B5_T1005	JACKSON RUN	ESCHERICHIA COLI (E. COLI)	Recreational Use (Human Health)	5A			2.79	Miles
WEST FORK WHITE	51202011105	Boone	INW01B5_T1006	HOLLIDAY CREEK	ESCHERICHIA COLI (E. COLI)	Recreational Use (Human Health)	5A			2.15	Miles
WEST FORK WHITE	51202011105	Boone	INW01B5_T1007	COX CREEK	ESCHERICHIA COLI (E. COLI)	Recreational Use (Human Health)	5A			1.92	Miles
WEST FORK WHITE	51202011105	Boone	INW01B5_T1007	COX CREEK	PCBS IN FISH TISSUE	Fish Consumption	5B			1.92	Miles
WEST FORK WHITE	51202011105	Boone	INW01B5_T1008	GEM CREEK	ESCHERICHIA COLI (E. COLI)	Recreational Use (Human Health)	5A			1.59	Miles
WEST FORK WHITE	51202011105	Boone	INW01B5_T1008	GEM CREEK	PCBS IN FISH TISSUE	Fish Consumption	5B			1.59	Miles
WEST FORK WHITE	51202011105	Boone	INW01B5_T1009	CROSS BRANCH	ESCHERICHIA COLI (E. COLI)	Recreational Use (Human Health)	5A			1.86	Miles
WEST FORK WHITE	51202011105	Boone	INW01B5_T1009	CROSS BRANCH	PCBS IN FISH TISSUE	Fish Consumption	5B			1.86	Miles
WEST FORK WHITE	51202011106	Boone	INW01B6_01	FISHBACK CREEK	ESCHERICHIA COLI (E. COLI)	Recreational Use (Human Health)	5A			15.06	Miles
WEST FORK WHITE	51202011106	Boone/Marion	INW01B6_03	FISHBACK CREEK	ESCHERICHIA COLI (E. COLI)	Recreational Use (Human Health)	5A			15.72	Miles
WEST FORK WHITE	51202011107	Boone	INW01B7_03	EAGLE CREEK	ESCHERICHIA COLI (E. COLI)	Recreational Use (Human Health)	5A			5.05	Miles
WEST FORK WHITE	51202011107	Boone	INW01B7_03	EAGLE CREEK	PCBS IN FISH TISSUE	Fish Consumption	5B			5.05	Miles
WEST FORK WHITE	51202011107	Boone/Marion	INW01B7_04	EAGLE CREEK	ESCHERICHIA COLI (E. COLI)	Recreational Use (Human Health)	5A			6.96	Miles
WEST FORK WHITE	51202011107	Boone/Marion	INW01B7_T1003	SHEETS CREEK	ESCHERICHIA COLI (E. COLI)	Recreational Use (Human Health)	5A			4.62	Miles
WEST FORK WHITE	51202011107	Boone	INW01B7_T1004	IRISHMAN RUN	ESCHERICHIA COLI (E. COLI)	Recreational Use (Human Health)	5A			7.1	Miles
WEST FORK WHITE	51202011108	Hendricks/Marion	INW01B8_T1018	SCHOOL BRANCH	ESCHERICHIA COLI (E. COLI)	Recreational Use (Human Health)	5A			9.88	Miles
WEST FORK WHITE	51202011109	Marion	INW01B9_01	LITTLE EAGLE CREEK	ESCHERICHIA COLI (E. COLI)	Recreational Use (Human Health)	5A			14.43	Miles
WEST FORK WHITE	51202011109	Marion	INW01B9_03	LITTLE EAGLE CREEK	BIOLOGICAL INTEGRITY	Warm Water Aquatic Life	5A			2.98	Miles
WEST FORK WHITE	51202011109	Marion	INW01B9_03	LITTLE EAGLE CREEK	ESCHERICHIA COLI (E. COLI)	Recreational Use (Human Health)	5A			2.98	Miles
WEST FORK WHITE	51202011109	Marion	INW01B9_04	LITTLE EAGLE CREEK	BIOLOGICAL INTEGRITY	Warm Water Aquatic Life	5A			3.96	Miles
WEST FORK WHITE	51202011109	Marion	INW01B9_04	LITTLE EAGLE CREEK	ESCHERICHIA COLI (E. COLI)	Recreational Use (Human Health)	5A			3.96	Miles
WEST FORK WHITE	51202011109	Marion	INW01B9_05	LITTLE EAGLE CREEK	BIOLOGICAL INTEGRITY	Warm Water Aquatic Life	5A			0.89	Miles
WEST FORK WHITE	51202011109	Marion	INW01B9_05	LITTLE EAGLE CREEK	ESCHERICHIA COLI (E. COLI)	Recreational Use (Human Health)	5A			0.89	Miles
WEST FORK WHITE	51202011109	Marion	INW01B9_T1003	GUION CREEK	BIOLOGICAL INTEGRITY	Warm Water Aquatic Life	5A			8.14	Miles
WEST FORK WHITE	51202011109	Marion	INW01B9_T1003	GUION CREEK	ESCHERICHIA COLI (E. COLI)	Recreational Use (Human Health)	5A			8.14	Miles
WEST FORK WHITE	51202011109	Marion	INW01B9_T1004	FALCON CREEK	BIOLOGICAL INTEGRITY	Warm Water Aquatic Life	5A			5.32	Miles
WEST FORK WHITE	51202011109	Marion	INW01B9_T1004	FALCON CREEK	ESCHERICHIA COLI (E. COLI)	Recreational Use (Human Health)	5A			5.32	Miles
WEST FORK WHITE	51202011110	Marion	INW01BA_03	EAGLE CREEK	ESCHERICHIA COLI (E. COLI)	Recreational Use (Human Health)	5A			0.68	Miles
WEST FORK WHITE	51202011110	Marion	INW01BA_03	EAGLE CREEK	PCBS IN FISH TISSUE	Fish Consumption	5B			0.68	Miles
WEST FORK WHITE	51202011110	Marion	INW01BA_05	EAGLE CREEK	ESCHERICHIA COLI (E. COLI)	Recreational Use (Human Health)	5A			1.33	Miles

BASIN	HYDROLOGIC UNIT CODE		ASSESSMENT UNIT ID	ASSESSMENT UNIT NAME	PARAMETER	DESIGNATED USE	IR CATEGORY	2020 Changes - Public Notice Draft	2020 Changes -- Finalized Submittal	WATER SIZE	UNITS
WEST FORK WHITE	51202011110	Marion	INW01BA_05	EAGLE CREEK	PCBS IN FISH TISSUE	Fish Consumption	5B			1.33	Miles
WEST FORK WHITE	51202011110	Marion	INW01BA_06	EAGLE CREEK	NUTRIENTS	Warm Water Aquatic Life	5A			3.63	Miles
WEST FORK WHITE	51202011110	Marion	INW01BA_06	EAGLE CREEK	PCBS IN FISH TISSUE	Fish Consumption	5B			3.63	Miles
WEST FORK WHITE	51202011110	Marion	INW01BA_07	EAGLE CREEK	ESCHERICHIA COLI (E. COLI)	Recreational Use (Human Health)	5A			4.88	Miles
WEST FORK WHITE	51202011110	Marion	INW01BA_07	EAGLE CREEK	PCBS IN FISH TISSUE	Fish Consumption	5B			4.88	Miles
WEST FORK WHITE	51202011110	Marion	INW01BA_08	EAGLE CREEK (PWS)	ESCHERICHIA COLI (E. COLI)	Recreational Use (Human Health)	5A			0.2	Miles
WEST FORK WHITE	51202011110	Marion	INW01BA_08	EAGLE CREEK (PWS)	PCBS IN FISH TISSUE	Fish Consumption	5B			0.2	Miles
WEST FORK WHITE	51202011110	Marion	INW01BA_09	EAGLE CREEK	ESCHERICHIA COLI (E. COLI)	Recreational Use (Human Health)	5A			1.46	Miles
WEST FORK WHITE	51202011110	Marion	INW01BA_09	EAGLE CREEK	PCBS IN FISH TISSUE	Fish Consumption	5B			1.46	Miles
WEST FORK WHITE	51202011110	Marion	INW01BA_T1008	CLERMONT CR	ESCHERICHIA COLI (E. COLI)	Recreational Use (Human Health)	5A			1.43	Miles
WEST FORK WHITE	51202011110	Marion	INW01BA_T1008	CLERMONT CR	PCBS IN FISH TISSUE	Fish Consumption	5B			1.43	Miles
WEST FORK WHITE	51202011110	Hendricks/Marion	INW01BA_T1009	LINCOLN CREEK	ESCHERICHIA COLI (E. COLI)	Recreational Use (Human Health)	5A			2.8	Miles
WEST FORK WHITE	51202011110	Hendricks/Marion	INW01BA_T1009	LINCOLN CREEK	PCBS IN FISH TISSUE	Fish Consumption	5B			2.8	Miles
WEST FORK WHITE	51202011201	Marion	INW01C1_02	WHITE RIVER	PCBS IN FISH TISSUE	Fish Consumption	5B			1.81	Miles
WEST FORK WHITE	51202011201	Marion	INW01C1_03	WHITE RIVER	PCBS IN FISH TISSUE	Fish Consumption	5B			0.75	Miles
WEST FORK WHITE	51202011201	Marion	INW01C1_T1002	POQUES RUN	BIOLOGICAL INTEGRITY	Warm Water Aquatic Life	5A			6.11	Miles
WEST FORK WHITE	51202011201	Marion	INW01C1_T1002	POQUES RUN	ESCHERICHIA COLI (E. COLI)	Recreational Use (Human Health)	5A			6.11	Miles
WEST FORK WHITE	51202011201	Marion	INW01C1_T1003	POQUES RUN	BIOLOGICAL INTEGRITY	Warm Water Aquatic Life	5A			3.1	Miles
WEST FORK WHITE	51202011201	Marion	INW01C1_T1003	POQUES RUN	ESCHERICHIA COLI (E. COLI)	Recreational Use (Human Health)	5A			3.1	Miles
WEST FORK WHITE	51202011201	Marion	INW01C1_T1004	BROOKSIDE CREEK	BIOLOGICAL INTEGRITY	Warm Water Aquatic Life	5A			2.21	Miles
WEST FORK WHITE	51202011201	Marion	INW01C1_T1004	BROOKSIDE CREEK	ESCHERICHIA COLI (E. COLI)	Recreational Use (Human Health)	5A			2.21	Miles
WEST FORK WHITE	51202011202	Marion	INW01C2_04	PLEASANT RUN	BIOLOGICAL INTEGRITY	Warm Water Aquatic Life	5A			10.05	Miles
WEST FORK WHITE	51202011202	Marion	INW01C2_05	PLEASANT RUN	BIOLOGICAL INTEGRITY	Warm Water Aquatic Life	5A			8.03	Miles
WEST FORK WHITE	51202011202	Marion	INW01C2_06	PLEASANT RUN	BIOLOGICAL INTEGRITY	Warm Water Aquatic Life	5A			1.61	Miles
WEST FORK WHITE	51202011202	Marion	INW01C2_T1001	BEAN CREEK	BIOLOGICAL INTEGRITY	Warm Water Aquatic Life	5A			6.92	Miles
WEST FORK WHITE	51202011202	Marion	INW01C2_T1001	BEAN CREEK	ESCHERICHIA COLI (E. COLI)	Recreational Use (Human Health)	5A			6.92	Miles
WEST FORK WHITE	51202011202	Marion	INW01C2_T1002	WARREN CREEK	BIOLOGICAL INTEGRITY	Warm Water Aquatic Life	5A			2.9	Miles
WEST FORK WHITE	51202011205	Marion	INW01C5_04	WHITE RIVER (SSC)	PCBS IN FISH TISSUE	Fish Consumption	5B			3.42	Miles
WEST FORK WHITE	51202011205	Marion	INW01C5_06	WHITE RIVER	BIOLOGICAL INTEGRITY	Warm Water Aquatic Life	5A			1.81	Miles
WEST FORK WHITE	51202011205	Marion	INW01C5_06	WHITE RIVER	PCBS IN FISH TISSUE	Fish Consumption	5B			1.81	Miles
WEST FORK WHITE	51202011205	Marion	INW01C5_07	WHITE RIVER	NUTRIENTS	Warm Water Aquatic Life	5A			1.65	Miles
WEST FORK WHITE	51202011205	Marion	INW01C5_07	WHITE RIVER	PCBS IN FISH TISSUE	Fish Consumption	5B			1.65	Miles
WEST FORK WHITE	51202011205	Marion	INW01C5_08	WHITE RIVER	PCBS IN FISH TISSUE	Fish Consumption	5B			0.67	Miles
WEST FORK WHITE	51202011205	Marion	INW01C5_09	WHITE RIVER	BIOLOGICAL INTEGRITY	Warm Water Aquatic Life	5A			3.42	Miles
WEST FORK WHITE	51202011205	Marion	INW01C5_09	WHITE RIVER	PCBS IN FISH TISSUE	Fish Consumption	5B			3.42	Miles
WEST FORK WHITE	51202011205	Johnson	INW01C5_10	WHITE RIVER	PCBS IN FISH TISSUE	Fish Consumption	5B			1.32	Miles
WEST FORK WHITE	51202011205	Marion	INW01C5_T1003	STATE DITCH	BIOLOGICAL INTEGRITY	Warm Water Aquatic Life	5A			13.59	Miles
WEST FORK WHITE	51202011205	Marion	INW01C5_T1003	STATE DITCH	ESCHERICHIA COLI (E. COLI)	Recreational Use (Human Health)	5A			13.59	Miles
WEST FORK WHITE	51202011205	Marion	INW01C5_T1005	DOLLAR HIDE CREEK	BIOLOGICAL INTEGRITY	Warm Water Aquatic Life	5A			7.44	Miles
WEST FORK WHITE	51202011205	Marion	INW01C5_T1005	DOLLAR HIDE CREEK	ESCHERICHIA COLI (E. COLI)	Recreational Use (Human Health)	5A			7.44	Miles
WEST FORK WHITE	51202011205	Marion	INW01C5_T1009	HARE DITCH	BIOLOGICAL INTEGRITY	Warm Water Aquatic Life	5A			2.73	Miles
WEST FORK WHITE	51202011205	Marion	INW01C5_T1009	HARE DITCH	PCBS IN FISH TISSUE	Fish Consumption	5B			2.73	Miles
WEST FORK WHITE	51202011206	Johnson/Marion	INW01C6_01	PLEASANT RUN CREEK	BIOLOGICAL INTEGRITY	Warm Water Aquatic Life	5A			4.64	Miles
WEST FORK WHITE	51202011206	Johnson/Marion	INW01C6_01	PLEASANT RUN CREEK	ESCHERICHIA COLI (E. COLI)	Recreational Use (Human Health)	5A			4.64	Miles
WEST FORK WHITE	51202011206	Johnson/Marion	INW01C6_03	PLEASANT RUN CREEK	BIOLOGICAL INTEGRITY	Warm Water Aquatic Life	5A			11.62	Miles
WEST FORK WHITE	51202011206	Johnson/Marion	INW01C6_04	PLEASANT RUN CREEK	BIOLOGICAL INTEGRITY	Warm Water Aquatic Life	5A			4.4	Miles
WEST FORK WHITE	51202011206	Johnson	INW01C6_T1001	PLEASANT CREEK	BIOLOGICAL INTEGRITY	Warm Water Aquatic Life	5A			5.02	Miles
WEST FORK WHITE	51202011206	Johnson	INW01C6_T1001	PLEASANT CREEK	ESCHERICHIA COLI (E. COLI)	Recreational Use (Human Health)	5A			5.02	Miles
WEST FORK WHITE	51202011206	Johnson/Marion	INW01C6_T1003	BUFFALO CREEK	BIOLOGICAL INTEGRITY	Warm Water Aquatic Life	5A			7.26	Miles
WEST FORK WHITE	51202011206	Johnson/Marion	INW01C6_T1003	BUFFALO CREEK	ESCHERICHIA COLI (E. COLI)	Recreational Use (Human Health)	5A			7.26	Miles
WEST FORK WHITE	51202011301	Hendricks	INW01D1_02	WHITE LICK CREEK, WEST FORK	ESCHERICHIA COLI (E. COLI)	Recreational Use (Human Health)	5A			5.2	Miles
WEST FORK WHITE	51202011301	Hendricks	INW01D1_03	WHITE LICK CREEK, WEST FORK	ESCHERICHIA COLI (E. COLI)	Recreational Use (Human Health)	5A			5.17	Miles
WEST FORK WHITE	51202011301	Hendricks	INW01D1_04	WHITE LICK CREEK, WEST FORK	ESCHERICHIA COLI (E. COLI)	Recreational Use (Human Health)	5A			3.79	Miles
WEST FORK WHITE	51202011301	Hendricks	INW01D1_05	WHITE LICK CREEK, WEST FORK	ESCHERICHIA COLI (E. COLI)	Recreational Use (Human Health)	5A			1.99	Miles
WEST FORK WHITE	51202011302	Boone/Hendricks	INW01D2_03	WHITE LICK CREEK	ESCHERICHIA COLI (E. COLI)	Recreational Use (Human Health)	5A			9.11	Miles
WEST FORK WHITE	51202011302	Hendricks	INW01D2_04	WHITE LICK CREEK	ESCHERICHIA COLI (E. COLI)	Recreational Use (Human Health)	5A			8.29	Miles
WEST FORK WHITE	51202011302	Hendricks	INW01D2_05	WHITE LICK CREEK	ESCHERICHIA COLI (E. COLI)	Recreational Use (Human Health)	5A			4.28	Miles
WEST FORK WHITE	51202011302	Hendricks	INW01D2_06	WHITE LICK CREEK	ESCHERICHIA COLI (E. COLI)	Recreational Use (Human Health)	5A			2.4	Miles
WEST FORK WHITE	51202011302	Boone/Hendricks	INW01D2_T1001	ETTER DITCH	ESCHERICHIA COLI (E. COLI)	Recreational Use (Human Health)	5A			6.49	Miles
WEST FORK WHITE	51202011302	Boone/Hendricks	INW01D2_T1002	WILEY THOMPSON DITCH	ESCHERICHIA COLI (E. COLI)	Recreational Use (Human Health)	5A			7.02	Miles
WEST FORK WHITE	51202011302	Hendricks	INW01D2_T1003	BEAMAN DITCH	ESCHERICHIA COLI (E. COLI)	Recreational Use (Human Health)	5A			4.95	Miles
WEST FORK WHITE	51202011303	Hendricks	INW01D3_02	WHITE LICK CREEK	ESCHERICHIA COLI (E. COLI)	Recreational Use (Human Health)	5A			4.78	Miles
WEST FORK WHITE	51202011303	Hendricks	INW01D3_03	WHITE LICK CREEK	ESCHERICHIA COLI (E. COLI)	Recreational Use (Human Health)	5A			10.32	Miles
WEST FORK WHITE	51202011303	Hendricks	INW01D3_04	WHITE LICK CREEK	ESCHERICHIA COLI (E. COLI)	Recreational Use (Human Health)	5A			1.12	Miles
WEST FORK WHITE	51202011303	Hendricks	INW01D3_T1007	WHITE LICK CREEK - UNNAMED TRIBUTARY	ESCHERICHIA COLI (E. COLI)	Recreational Use (Human Health)	5A			1.23	Miles

BASIN	HYDROLOGIC UNIT CODE		ASSESSMENT UNIT ID	ASSESSMENT UNIT NAME	PARAMETER	DESIGNATED USE	IR CATEGORY	2020 Changes - Public Notice Draft	2020 Changes -- Finalized Submittal	WATER SIZE	UNITS
WEST FORK WHITE	51202011303	Hendricks	INW01D3_T1008	WHITE LICK CREEK - UNNAMED TRIBUTARY	ESCHERICHIA COLI (E. COLI)	Recreational Use (Human Health)	5A			2.21	Miles
WEST FORK WHITE	51202011303	Hendricks	INW01D3_T1009	JETO LAKE OUTLET	ESCHERICHIA COLI (E. COLI)	Recreational Use (Human Health)	5A			0.21	Miles
WEST FORK WHITE	51202011303	Hendricks	INW01D3_T1009A	JETO LAKE INLET	ESCHERICHIA COLI (E. COLI)	Recreational Use (Human Health)	5A			0.93	Miles
WEST FORK WHITE	51202011304	Hendricks	INW01D4_03	WHITE LICK CREEK, WEST FORK	ESCHERICHIA COLI (E. COLI)	Recreational Use (Human Health)	5A			6.48	Miles
WEST FORK WHITE	51202011304	Hendricks	INW01D4_04	WHITE LICK CREEK, WEST FORK	ESCHERICHIA COLI (E. COLI)	Recreational Use (Human Health)	5A			4.32	Miles
WEST FORK WHITE	51202011304	Hendricks	INW01D4_05	WHITE LICK CREEK, WEST FORK	ESCHERICHIA COLI (E. COLI)	Recreational Use (Human Health)	5A			4.09	Miles
WEST FORK WHITE	51202011304	Hendricks	INW01D4_T1002	BARNETTE DITCH	ESCHERICHIA COLI (E. COLI)	Recreational Use (Human Health)	5A			4.33	Miles
WEST FORK WHITE	51202011304	Hendricks	INW01D4_T1003	EADS DITCH	ESCHERICHIA COLI (E. COLI)	Recreational Use (Human Health)	5A			2.95	Miles
WEST FORK WHITE	51202011304	Hendricks	INW01D4_T1004	WHITE LICK CREEK, WEST FORK - UNNAMED TRIB	ESCHERICHIA COLI (E. COLI)	Recreational Use (Human Health)	5A			2.95	Miles
WEST FORK WHITE	51202011304	Hendricks	INW01D4_T1005	WHITE LICK CREEK, WEST FORK - UNNAMED TRIB	ESCHERICHIA COLI (E. COLI)	Recreational Use (Human Health)	5A			3.07	Miles
WEST FORK WHITE	51202011304	Hendricks	INW01D4_T1006	WHITE LICK CREEK, WEST FORK - UNNAMED TRIB	ESCHERICHIA COLI (E. COLI)	Recreational Use (Human Health)	5A			9.15	Miles
WEST FORK WHITE	51202011304	Hendricks	INW01D4_T1007	STOUT LAKE OUTLET TO WHITE LICK CREEK	ESCHERICHIA COLI (E. COLI)	Recreational Use (Human Health)	5A			0.82	Miles
WEST FORK WHITE	51202011304	Hendricks	INW01D4_T1007A	STOUT LAKE INLET	ESCHERICHIA COLI (E. COLI)	Recreational Use (Human Health)	5A			1.09	Miles
WEST FORK WHITE	51202011304	Hendricks	INW01D4_T1007B	STOUT LAKE INLET	ESCHERICHIA COLI (E. COLI)	Recreational Use (Human Health)	5A			0.38	Miles
WEST FORK WHITE	51202011304	Hendricks	INW01D4_T1008	WEST FORK LICK CREEK - UNNAMED TRIBUTARY	ESCHERICHIA COLI (E. COLI)	Recreational Use (Human Health)	5A			1.21	Miles
WEST FORK WHITE	51202011305	Hendricks	INW01D5_03	WEST FORK WHITE LICK CREEK	ESCHERICHIA COLI (E. COLI)	Recreational Use (Human Health)	5A			0.51	Miles
WEST FORK WHITE	51202011305	Hendricks	INW01D5_04	WEST FORK WHITE LICK CREEK	DISSOLVED OXYGEN	Warm Water Aquatic Life	5A			12.51	Miles
WEST FORK WHITE	51202011305	Hendricks	INW01D5_04	WEST FORK WHITE LICK CREEK	NUTRIENTS	Warm Water Aquatic Life	5A			12.51	Miles
WEST FORK WHITE	51202011305	Hendricks	INW01D5_05	WEST FORK WHITE LICK CREEK	ESCHERICHIA COLI (E. COLI)	Recreational Use (Human Health)	5A			1.96	Miles
WEST FORK WHITE	51202011305	Hendricks	INW01D5_06	WEST FORK WHITE LICK CREEK	ESCHERICHIA COLI (E. COLI)	Recreational Use (Human Health)	5A			2.25	Miles
WEST FORK WHITE	51202011305	Hendricks	INW01D5_07	WEST FORK WHITE LICK CREEK	ESCHERICHIA COLI (E. COLI)	Recreational Use (Human Health)	5A			2.04	Miles
WEST FORK WHITE	51202011305	Hendricks	INW01D5_08	WEST FORK WHITE LICK CREEK	ESCHERICHIA COLI (E. COLI)	Recreational Use (Human Health)	5A			4.13	Miles
WEST FORK WHITE	51202011305	Hendricks	INW01D5_T1001	COSNER BRANCH	ESCHERICHIA COLI (E. COLI)	Recreational Use (Human Health)	5A			9.16	Miles
WEST FORK WHITE	51202011305	Hendricks	INW01D5_T1003	WEST FORK WHITE LICK CREEK - UNNAMED TRIB	DISSOLVED OXYGEN	Warm Water Aquatic Life	5A			0.52	Miles
WEST FORK WHITE	51202011305	Hendricks	INW01D5_T1003	WEST FORK WHITE LICK CREEK - UNNAMED TRIB	NUTRIENTS	Warm Water Aquatic Life	5A			0.52	Miles
WEST FORK WHITE	51202011305	Hendricks	INW01D5_T1003A	WEST FORK WHITE LICK CREEK - UNNAMED TRIB	DISSOLVED OXYGEN	Warm Water Aquatic Life	5A			0.88	Miles
WEST FORK WHITE	51202011305	Hendricks	INW01D5_T1003A	WEST FORK WHITE LICK CREEK - UNNAMED TRIB	NUTRIENTS	Warm Water Aquatic Life	5A			0.88	Miles
WEST FORK WHITE	51202011305	Hendricks	INW01D5_T1004	WEST FORK WHITE LICK CREEK - UNNAMED TRIB	DISSOLVED OXYGEN	Warm Water Aquatic Life	5A			2.15	Miles
WEST FORK WHITE	51202011305	Hendricks	INW01D5_T1004	WEST FORK WHITE LICK CREEK - UNNAMED TRIB	NUTRIENTS	Warm Water Aquatic Life	5A			2.15	Miles
WEST FORK WHITE	51202011305	Hendricks	INW01D5_T1005	WEST FORK WHITE LICK CREEK - UNNAMED TRIB	DISSOLVED OXYGEN	Warm Water Aquatic Life	5A			2.3	Miles
WEST FORK WHITE	51202011305	Hendricks	INW01D5_T1005	WEST FORK WHITE LICK CREEK - UNNAMED TRIB	NUTRIENTS	Warm Water Aquatic Life	5A			2.3	Miles
WEST FORK WHITE	51202011305	Hendricks	INW01D5_T1006	PROCK LAKE OUTLET	DISSOLVED OXYGEN	Warm Water Aquatic Life	5A			0.23	Miles
WEST FORK WHITE	51202011305	Hendricks	INW01D5_T1006	PROCK LAKE OUTLET	NUTRIENTS	Warm Water Aquatic Life	5A			0.23	Miles
WEST FORK WHITE	51202011305	Hendricks	INW01D5_T1006A	PROCK LAKE INLET	DISSOLVED OXYGEN	Warm Water Aquatic Life	5A			2.12	Miles
WEST FORK WHITE	51202011305	Hendricks	INW01D5_T1006A	PROCK LAKE INLET	NUTRIENTS	Warm Water Aquatic Life	5A			2.12	Miles
WEST FORK WHITE	51202011305	Hendricks	INW01D5_T1006B	PROCK LAKE INLET	DISSOLVED OXYGEN	Warm Water Aquatic Life	5A			0.19	Miles
WEST FORK WHITE	51202011305	Hendricks	INW01D5_T1006B	PROCK LAKE INLET	NUTRIENTS	Warm Water Aquatic Life	5A			0.19	Miles
WEST FORK WHITE	51202011305	Hendricks	INW01D5_T1007	WEST FORK WHITE LICK CREEK - UNNAMED TRIB	DISSOLVED OXYGEN	Warm Water Aquatic Life	5A			2.91	Miles
WEST FORK WHITE	51202011305	Hendricks	INW01D5_T1007	WEST FORK WHITE LICK CREEK - UNNAMED TRIB	NUTRIENTS	Warm Water Aquatic Life	5A			2.91	Miles
WEST FORK WHITE	51202011305	Hendricks	INW01D5_T1008	WEST FORK WHITE LICK CREEK - UNNAMED TRIB	DISSOLVED OXYGEN	Warm Water Aquatic Life	5A			2.34	Miles
WEST FORK WHITE	51202011305	Hendricks	INW01D5_T1008	WEST FORK WHITE LICK CREEK - UNNAMED TRIB	NUTRIENTS	Warm Water Aquatic Life	5A			2.34	Miles
WEST FORK WHITE	51202011305	Hendricks	INW01D5_T1009	WEST FORK WHITE LICK CREEK - UNNAMED TRIB	DISSOLVED OXYGEN	Warm Water Aquatic Life	5A			1.93	Miles
WEST FORK WHITE	51202011305	Hendricks	INW01D5_T1009	WEST FORK WHITE LICK CREEK - UNNAMED TRIB	NUTRIENTS	Warm Water Aquatic Life	5A			1.93	Miles
WEST FORK WHITE	51202011305	Hendricks	INW01D5_T1010	WEST FORK WHITE LICK CREEK - UNNAMED TRIB	DISSOLVED OXYGEN	Warm Water Aquatic Life	5A			5.06	Miles
WEST FORK WHITE	51202011305	Hendricks	INW01D5_T1010	WEST FORK WHITE LICK CREEK - UNNAMED TRIB	NUTRIENTS	Warm Water Aquatic Life	5A			5.06	Miles
WEST FORK WHITE	51202011305	Hendricks	INW01D5_T1011	WEST FORK WHITE LICK CREEK - UNNAMED TRIB	DISSOLVED OXYGEN	Warm Water Aquatic Life	5A			5.22	Miles
WEST FORK WHITE	51202011305	Hendricks	INW01D5_T1011	WEST FORK WHITE LICK CREEK - UNNAMED TRIB	NUTRIENTS	Warm Water Aquatic Life	5A			5.22	Miles
WEST FORK WHITE	51202011305	Hendricks	INW01D5_T1012	WEST FORK WHITE LICK CREEK - UNNAMED TRIB	ESCHERICHIA COLI (E. COLI)	Recreational Use (Human Health)	5A			5.34	Miles
WEST FORK WHITE	51202011305	Hendricks	INW01D5_T1013	WEST FORK WHITE LICK CREEK - UNNAMED TRIB	ESCHERICHIA COLI (E. COLI)	Recreational Use (Human Health)	5A			0.31	Miles
WEST FORK WHITE	51202011305	Hendricks	INW01D5_T1014	WEST FORK WHITE LICK CREEK - UNNAMED TRIB	ESCHERICHIA COLI (E. COLI)	Recreational Use (Human Health)	5A			5.73	Miles
WEST FORK WHITE	51202011306	Hendricks	INW01D6_02	WHITE LICK CREEK	ESCHERICHIA COLI (E. COLI)	Recreational Use (Human Health)	5A			4.73	Miles
WEST FORK WHITE	51202011306	Hendricks	INW01D6_03	WHITE LICK CREEK	ESCHERICHIA COLI (E. COLI)	Recreational Use (Human Health)	5A			8.73	Miles
WEST FORK WHITE	51202011306	Hendricks	INW01D6_04	WHITE LICK CREEK	ESCHERICHIA COLI (E. COLI)	Recreational Use (Human Health)	5A			1.46	Miles
WEST FORK WHITE	51202011306	Hendricks	INW01D6_05	WHITE LICK CREEK	ESCHERICHIA COLI (E. COLI)	Recreational Use (Human Health)	5A			5.59	Miles
WEST FORK WHITE	51202011306	Hendricks	INW01D6_T1003	CLARKS CREEK - UNNAMED TRIBUTARY	ESCHERICHIA COLI (E. COLI)	Recreational Use (Human Health)	5A			4.65	Miles
WEST FORK WHITE	51202011306	Hendricks	INW01D6_T1004	CLARKS CREEK	ESCHERICHIA COLI (E. COLI)	Recreational Use (Human Health)	5A			5.39	Miles
WEST FORK WHITE	51202011306	Hendricks	INW01D6_T1005	CLARKS CREEK	ESCHERICHIA COLI (E. COLI)	Recreational Use (Human Health)	5A			5.72	Miles
WEST FORK WHITE	51202011306	Hendricks	INW01D6_T1006	ROGERS CREEK	ESCHERICHIA COLI (E. COLI)	Recreational Use (Human Health)	5A			1.69	Miles
WEST FORK WHITE	51202011307	Hendricks/Morgan	INW01D7_03	MCCRACKEN CREEK	ESCHERICHIA COLI (E. COLI)	Recreational Use (Human Health)	5A			5.77	Miles
WEST FORK WHITE	51202011307	Hendricks/Morgan	INW01D7_04	MCCRACKEN CREEK	ESCHERICHIA COLI (E. COLI)	Recreational Use (Human Health)	5A			3.49	Miles
WEST FORK WHITE	51202011307	Hendricks/Morgan	INW01D7_05	MCCRACKEN CREEK	ESCHERICHIA COLI (E. COLI)	Recreational Use (Human Health)	5A			7.06	Miles
WEST FORK WHITE	51202011307	Hendricks	INW01D7_T1002	MCCRACKEN CREEK - UNNAMED TRIBUTARY	ESCHERICHIA COLI (E. COLI)	Recreational Use (Human Health)	5A			1.07	Miles
WEST FORK WHITE	51202011307	Hendricks	INW01D7_T1003	MCCRACKEN CREEK - UNNAMED TRIBUTARY	ESCHERICHIA COLI (E. COLI)	Recreational Use (Human Health)	5A			6.35	Miles
WEST FORK WHITE	51202011307	Morgan	INW01D7_T1004	MCCRACKEN CREEK - UNNAMED TRIBUTARY	ESCHERICHIA COLI (E. COLI)	Recreational Use (Human Health)	5A			1.77	Miles
WEST FORK WHITE	51202011307	Morgan	INW01D7_T1005	MCCRACKEN CREEK - UNNAMED TRIBUTARY	ESCHERICHIA COLI (E. COLI)	Recreational Use (Human Health)	5A			0.45	Miles

BASIN	HYDROLOGIC UNIT CODE		ASSESSMENT UNIT ID	ASSESSMENT UNIT NAME	PARAMETER	DESIGNATED USE	IR CATEGORY	2020 Changes - Public Notice Draft	2020 Changes -- Finalized Submittal	WATER SIZE	UNITS
WEST FORK WHITE	51202011307	Morgan	INW01D7_T1005A	MCCRACKEN CREEK - UNNAMED TRIBUTARY	ESCHERICHIA COLI (E. COLI)	Recreational Use (Human Health)	5A			0.41	Miles
WEST FORK WHITE	51202011307	Hendricks/Morgan	INW01D7_T1006	MCCRACKEN CREEK - UNNAMED TRIBUTARY	ESCHERICHIA COLI (E. COLI)	Recreational Use (Human Health)	5A			11.58	Miles
WEST FORK WHITE	51202011307	Morgan	INW01D7_T1007	MCCRACKEN CREEK - UNNAMED TRIBUTARY	ESCHERICHIA COLI (E. COLI)	Recreational Use (Human Health)	5A			1.24	Miles
WEST FORK WHITE	51202011307	Hendricks/Morgan	INW01D7_T1008	MCCRACKEN CREEK - UNNAMED TRIBUTARY	ESCHERICHIA COLI (E. COLI)	Recreational Use (Human Health)	5A			1.56	Miles
WEST FORK WHITE	51202011307		INW01D7_T1120	MARS DITCH	BIOLOGICAL INTEGRITY	Warm Water Aquatic Life	5A			1.27	Miles
WEST FORK WHITE	51202011307		INW01D7_T1120	MARS DITCH	ESCHERICHIA COLI (E. COLI)	Recreational Use (Human Health)	5A			1.27	Miles
WEST FORK WHITE	51202011308	Hendricks/Marion	INW01D8_03	WHITE LICK CREEK, EAST FORK	BIOLOGICAL INTEGRITY	Warm Water Aquatic Life	5A			4.85	Miles
WEST FORK WHITE	51202011308	Hendricks/Marion	INW01D8_03	WHITE LICK CREEK, EAST FORK	ESCHERICHIA COLI (E. COLI)	Recreational Use (Human Health)	5A			4.85	Miles
WEST FORK WHITE	51202011308	Hendricks/Marion	INW01D8_04	WHITE LICK CREEK, EAST FORK	BIOLOGICAL INTEGRITY	Warm Water Aquatic Life	5A			9	Miles
WEST FORK WHITE	51202011308	Hendricks/Marion	INW01D8_04	WHITE LICK CREEK, EAST FORK	ESCHERICHIA COLI (E. COLI)	Recreational Use (Human Health)	5A			9	Miles
WEST FORK WHITE	51202011308	Hendricks/Marion	INW01D8_T1001	COX DITCH	ESCHERICHIA COLI (E. COLI)	Recreational Use (Human Health)	5A			5.47	Miles
WEST FORK WHITE	51202011308	Hendricks/Marion	INW01D8_T1003	SALEM CREEK	ESCHERICHIA COLI (E. COLI)	Recreational Use (Human Health)	5A			2.74	Miles
WEST FORK WHITE	51202011308	Hendricks	INW01D8_T1004	BULLARD CREEK	BIOLOGICAL INTEGRITY	Warm Water Aquatic Life	5A			6.22	Miles
WEST FORK WHITE	51202011308	Hendricks	INW01D8_T1004	BULLARD CREEK	ESCHERICHIA COLI (E. COLI)	Recreational Use (Human Health)	5A			6.22	Miles
WEST FORK WHITE	51202011308	Marion	INW01D8_T1005	THOMPSON DITCH	BIOLOGICAL INTEGRITY	Warm Water Aquatic Life	5A			3.38	Miles
WEST FORK WHITE	51202011308	Marion	INW01D8_T1005	THOMPSON DITCH	ESCHERICHIA COLI (E. COLI)	Recreational Use (Human Health)	5A			3.38	Miles
WEST FORK WHITE	51202011308	Hendricks	INW01D8_T1006	AVON CREEK	ESCHERICHIA COLI (E. COLI)	Recreational Use (Human Health)	5A			3.21	Miles
WEST FORK WHITE	51202011308	Hendricks/Marion	INW01D8_T1007	AVON CREEK	ESCHERICHIA COLI (E. COLI)	Recreational Use (Human Health)	5A			1.44	Miles
WEST FORK WHITE	51202011309	Hendricks/Marion	INW01D9_03	WHITE LICK CREEK, EAST FORK	BIOLOGICAL INTEGRITY	Warm Water Aquatic Life	5A			12.17	Miles
WEST FORK WHITE	51202011309	Hendricks/Marion	INW01D9_03	WHITE LICK CREEK, EAST FORK	ESCHERICHIA COLI (E. COLI)	Recreational Use (Human Health)	5A			12.17	Miles
WEST FORK WHITE	51202011309	Hendricks/Marion	INW01D9_04	WHITE LICK CREEK, EAST FORK	BIOLOGICAL INTEGRITY	Warm Water Aquatic Life	5A			12.65	Miles
WEST FORK WHITE	51202011309	Hendricks/Marion	INW01D9_04	WHITE LICK CREEK, EAST FORK	ESCHERICHIA COLI (E. COLI)	Recreational Use (Human Health)	5A			12.65	Miles
WEST FORK WHITE	51202011309	Hendricks/Morgan	INW01D9_05	WHITE LICK CREEK, EAST FORK	ESCHERICHIA COLI (E. COLI)	Recreational Use (Human Health)	5A			6.06	Miles
WEST FORK WHITE	51202011309	Marion/Morgan	INW01D9_T1003	SILON CREEK	ESCHERICHIA COLI (E. COLI)	Recreational Use (Human Health)	5A			5.24	Miles
WEST FORK WHITE	51202011309	Morgan	INW01D9_T1004	WHITE LICK CREEK, EAST FORK - UNNAMED TRIBU	ESCHERICHIA COLI (E. COLI)	Recreational Use (Human Health)	5A			1.55	Miles
WEST FORK WHITE	51202011309	Hendricks/Marion	INW01D9_T1005	FLYNN CREEK	ESCHERICHIA COLI (E. COLI)	Recreational Use (Human Health)	5A			4.86	Miles
WEST FORK WHITE	51202011309	Hendricks/Marion	INW01D9_T1006	FRIENDS CREEK	ESCHERICHIA COLI (E. COLI)	Recreational Use (Human Health)	5A			1.83	Miles
WEST FORK WHITE	51202011309	Hendricks	INW01D9_T1007	HENDRICKS CREEK	ESCHERICHIA COLI (E. COLI)	Recreational Use (Human Health)	5A			1.73	Miles
WEST FORK WHITE	51202011310	Hendricks/Morgan	INW01DA_01	WHITE LICK CREEK	ESCHERICHIA COLI (E. COLI)	Recreational Use (Human Health)	5A			6.07	Miles
WEST FORK WHITE	51202011310	Morgan	INW01DA_04	WHITE LICK CREEK	ESCHERICHIA COLI (E. COLI)	Recreational Use (Human Health)	5A			6.04	Miles
WEST FORK WHITE	51202011310	Morgan	INW01DA_05	WHITE LICK CREEK	ESCHERICHIA COLI (E. COLI)	Recreational Use (Human Health)	5A			2.36	Miles
WEST FORK WHITE	51202011310	Morgan	INW01DA_05	WHITE LICK CREEK	NUTRIENTS	Warm Water Aquatic Life	5A			2.36	Miles
WEST FORK WHITE	51202011310	Morgan	INW01DA_05	WHITE LICK CREEK	PCBS IN FISH TISSUE	Fish Consumption	5B			2.36	Miles
WEST FORK WHITE	51202011310	Morgan	INW01DA_06	WHITE LICK CREEK	ESCHERICHIA COLI (E. COLI)	Recreational Use (Human Health)	5A			4.77	Miles
WEST FORK WHITE	51202011310	Morgan	INW01DA_06	WHITE LICK CREEK	NUTRIENTS	Warm Water Aquatic Life	5A			4.77	Miles
WEST FORK WHITE	51202011310	Morgan	INW01DA_06	WHITE LICK CREEK	PCBS IN FISH TISSUE	Fish Consumption	5B			4.77	Miles
WEST FORK WHITE	51202011310	Morgan	INW01DA_T1007	WHITE LICK CREEK - UNNAMED TRIBUTARY	ESCHERICHIA COLI (E. COLI)	Recreational Use (Human Health)	5A			2.19	Miles
WEST FORK WHITE	51202011310	Morgan	INW01DA_T1010	WEB DITCH	ESCHERICHIA COLI (E. COLI)	Recreational Use (Human Health)	5A			4.01	Miles
WEST FORK WHITE	51202011310	Morgan	INW01DA_T1011	WHITE LICK CREEK - UNNAMED TRIBUTARY	ESCHERICHIA COLI (E. COLI)	Recreational Use (Human Health)	5A			3.64	Miles
WEST FORK WHITE	51202011310	Morgan	INW01DA_T1011A	WHITE LICK CREEK	ESCHERICHIA COLI (E. COLI)	Recreational Use (Human Health)	5A			0.48	Miles
WEST FORK WHITE	51202011310	Morgan	INW01DA_T1012	MONICAL BRANCH	ESCHERICHIA COLI (E. COLI)	Recreational Use (Human Health)	5A			9.77	Miles
WEST FORK WHITE	51202011310	Morgan	INW01DA_T1013	MONICAL BRANCH - UNNAMED TRIBUTARY	ESCHERICHIA COLI (E. COLI)	Recreational Use (Human Health)	5A			2.75	Miles
WEST FORK WHITE	51202011310	Morgan	INW01DA_T1013A	MANN LAKE INLET	ESCHERICHIA COLI (E. COLI)	Recreational Use (Human Health)	5A			0.85	Miles
WEST FORK WHITE	51202011402	Johnson/Morgan	INW01E2_01	WHITE RIVER	CYANIDE (AS FREE CYANIDE)	Warm Water Aquatic Life	2	DELIST (Cat5A to Cat2) - Recent data indicates applicable water quality criteria are b		6.99	Miles
WEST FORK WHITE	51202011402	Johnson/Morgan	INW01E2_01	WHITE RIVER	PCBS IN FISH TISSUE	Fish Consumption	5B			6.99	Miles
WEST FORK WHITE	51202011402	Morgan	INW01E2_02	WHITE RIVER	CYANIDE (AS FREE CYANIDE)	Warm Water Aquatic Life	2	DELIST (Cat5A to Cat2) - Recent data indicates applicable water quality criteria are b		4.51	Miles
WEST FORK WHITE	51202011402	Morgan	INW01E2_02	WHITE RIVER	NUTRIENTS	Warm Water Aquatic Life	5A			4.51	Miles
WEST FORK WHITE	51202011402	Morgan	INW01E2_02	WHITE RIVER	PCBS IN FISH TISSUE	Fish Consumption	5B			4.51	Miles
WEST FORK WHITE	51202011403	Johnson/Morgan	INW01E3_03	CROOKED CREEK	ESCHERICHIA COLI (E. COLI)	Recreational Use (Human Health)	5A			7.1	Miles
WEST FORK WHITE	51202011403	Morgan	INW01E3_04	CROOKED CREEK	ESCHERICHIA COLI (E. COLI)	Recreational Use (Human Health)	5A			1.91	Miles
WEST FORK WHITE	51202011403	Morgan	INW01E3_05	CROOKED CREEK	ESCHERICHIA COLI (E. COLI)	Recreational Use (Human Health)	5A			6.39	Miles
WEST FORK WHITE	51202011403	Johnson	INW01E3_T1001	CROOK BRANCH	ESCHERICHIA COLI (E. COLI)	Recreational Use (Human Health)	5A			1.39	Miles
WEST FORK WHITE	51202011403	Johnson/Morgan	INW01E3_T1002	BANTA CREEK	ESCHERICHIA COLI (E. COLI)	Recreational Use (Human Health)	5A			6.16	Miles
WEST FORK WHITE	51202011403	Morgan	INW01E3_T1003	CROOKED CREEK - UNNAMED TRIBUTARY	ESCHERICHIA COLI (E. COLI)	Recreational Use (Human Health)	5A			1.57	Miles
WEST FORK WHITE	51202011403	Morgan	INW01E3_T1003A	SOUTH LAKE DILLMAN INLET	ESCHERICHIA COLI (E. COLI)	Recreational Use (Human Health)	5A			0.28	Miles
WEST FORK WHITE	51202011404	Johnson/Morgan	INW01E4_03	SOUTH PRONG STOTTS CREEK	ESCHERICHIA COLI (E. COLI)	Recreational Use (Human Health)	5A			10.43	Miles
WEST FORK WHITE	51202011404	Morgan	INW01E4_03A	TWIN OAKS LAKE INLET	ESCHERICHIA COLI (E. COLI)	Recreational Use (Human Health)	5A			0.24	Miles
WEST FORK WHITE	51202011404	Morgan	INW01E4_03B	TWIN OAKS LAKE INLET	ESCHERICHIA COLI (E. COLI)	Recreational Use (Human Health)	5A			0.23	Miles
WEST FORK WHITE	51202011404	Morgan	INW01E4_04	SOUTH PRONG STOTTS CREEK	ESCHERICHIA COLI (E. COLI)	Recreational Use (Human Health)	5A			14.24	Miles
WEST FORK WHITE	51202011405	Morgan	INW01E5_02	STOTTS CREEK	ESCHERICHIA COLI (E. COLI)	Recreational Use (Human Health)	5A			7.27	Miles
WEST FORK WHITE	51202011405	Morgan	INW01E5_T1005	NORTH PRONG STOTTS CREEK	ESCHERICHIA COLI (E. COLI)	Recreational Use (Human Health)	5A			5.35	Miles
WEST FORK WHITE	51202011405	Morgan	INW01E5_T1008	NORTH PRONG STOTTS CREEK - UNNAMED TRIBU	ESCHERICHIA COLI (E. COLI)	Recreational Use (Human Health)	5A			4.23	Miles
WEST FORK WHITE	51202011405	Morgan	INW01E5_T1009	STOTTS CREEK - UNNAMED TRIBUTARY	ESCHERICHIA COLI (E. COLI)	Recreational Use (Human Health)	5A			3.49	Miles
WEST FORK WHITE	51202011407	Morgan	INW01E7_03	WHITE RIVER	PCBS IN FISH TISSUE	Fish Consumption	5B			4.84	Miles
WEST FORK WHITE	51202011407	Morgan	INW01E7_04	WHITE RIVER	PCBS IN FISH TISSUE	Fish Consumption	5B			12.45	Miles

BASIN	HYDROLOGIC UNIT CODE		ASSESSMENT UNIT ID	ASSESSMENT UNIT NAME	PARAMETER	DESIGNATED USE	IR CATEGORY	2020 Changes - Public Notice Draft	2020 Changes -- Finalized Submittal	WATER SIZE	UNITS
WEST FORK WHITE	51202011407	Morgan	INW01E7_05	WHITE RIVER	PCBS IN FISH TISSUE	Fish Consumption	5B			6.4	Miles
WEST FORK WHITE	51202011503	Morgan	INW01F3_01	WHITE RIVER	MERCURY, TOTAL	Warm Water Aquatic Life	5A			5.86	Miles
WEST FORK WHITE	51202011503	Morgan	INW01F3_01	WHITE RIVER	PCBS IN FISH TISSUE	Fish Consumption	5B			5.86	Miles
WEST FORK WHITE	51202011503	Morgan	INW01F3_03	WHITE RIVER	PCBS IN FISH TISSUE	Fish Consumption	5B			3.04	Miles
WEST FORK WHITE	51202011503	Morgan	INW01F3_04	WHITE RIVER	NUTRIENTS	Warm Water Aquatic Life	5A			12.63	Miles
WEST FORK WHITE	51202011503	Morgan	INW01F3_04	WHITE RIVER	PCBS IN FISH TISSUE	Fish Consumption	5B			12.63	Miles
WEST FORK WHITE	51202011503	Morgan	INW01F3_T1007	WHITE RIVER	NUTRIENTS	Warm Water Aquatic Life	5A			3.51	Miles
WEST FORK WHITE	51202011503	Morgan	INW01F3_T1007	WHITE RIVER	PCBS IN FISH TISSUE	Fish Consumption	5B			3.51	Miles
WEST FORK WHITE	51202011503	Morgan	INW01F3_T1008	WHITE RIVER - UNNAMED TRIBUTARY	NUTRIENTS	Warm Water Aquatic Life	5A			2.89	Miles
WEST FORK WHITE	51202011503	Morgan	INW01F3_T1008	WHITE RIVER - UNNAMED TRIBUTARY	PCBS IN FISH TISSUE	Fish Consumption	5B			2.89	Miles
WEST FORK WHITE	51202011503	Morgan	INW01F3_T1008A	DALTON LAKE INLET	NUTRIENTS	Warm Water Aquatic Life	5A			0.49	Miles
WEST FORK WHITE	51202011503	Morgan	INW01F3_T1008A	DALTON LAKE INLET	PCBS IN FISH TISSUE	Fish Consumption	5B			0.49	Miles
WEST FORK WHITE	51202011702	Morgan	INW01H2_02	WHITE RIVER	PCBS IN FISH TISSUE	Fish Consumption	5B			1.39	Miles
WEST FORK WHITE	51202011702	Morgan	INW01H2_03	WHITE RIVER	PCBS IN FISH TISSUE	Fish Consumption	5B			2.24	Miles
WEST FORK WHITE	51202011702	Morgan	INW01H2_04	WHITE RIVER	PCBS IN FISH TISSUE	Fish Consumption	5B			2.44	Miles
WEST FORK WHITE	51202011702	Morgan	INW01H2_T1014	WHITE RIVER - UNNAMED TRIBUTARY	PCBS IN FISH TISSUE	Fish Consumption	5B			3.23	Miles
WEST FORK WHITE	51202011703	Morgan	INW01H3_02	WHITE RIVER	PCBS IN FISH TISSUE	Fish Consumption	5B			1.34	Miles
WEST FORK WHITE	51202011703	Morgan	INW01H3_03	WHITE RIVER	PCBS IN FISH TISSUE	Fish Consumption	5B			6.32	Miles
WEST FORK WHITE	51202011703	Morgan	INW01H3_T1004	WHITE RIVER - UNNAMED TRIBUTARY	PCBS IN FISH TISSUE	Fish Consumption	5B			2.1	Miles
WEST FORK WHITE	51202011703	Morgan	INW01H3_T1005	WHITE RIVER - UNNAMED TRIBUTARY	PCBS IN FISH TISSUE	Fish Consumption	5B			2.21	Miles
WEST FORK WHITE	51202011703	Morgan/Owen	INW01H3_T1012	BUTLER CREEK	PCBS IN FISH TISSUE	Fish Consumption	5B			11.41	Miles
WEST FORK WHITE	51202011704	Monroe/Morgan/Owen	INW01H4_02	WHITE RIVER	PCBS IN FISH TISSUE	Fish Consumption	5B			3.6	Miles
WEST FORK WHITE	51202011704	Monroe/Owen	INW01H4_03	WHITE RIVER	PCBS IN FISH TISSUE	Fish Consumption	5B			1.13	Miles
WEST FORK WHITE	51202010610	Hamilton	INW01P1036_00	MORSE RESERVOIR	ALGAE	Warm Water Aquatic Life	5A			1800	Acres
WEST FORK WHITE	51202010610	Hamilton	INW01P1036_00	MORSE RESERVOIR	PCBS IN FISH TISSUE	Fish Consumption	5B			1800	Acres
WEST FORK WHITE	51202010610	Hamilton	INW01P1036_00	MORSE RESERVOIR	TASTE	Public Water Supply	5A			1800	Acres
WEST FORK WHITE	51202010809	Hamilton/Marion	INW01P1048_00	GEIST RESERVOIR	ALGAE	Warm Water Aquatic Life	5A			1478	Acres
WEST FORK WHITE	51202010809	Hamilton/Marion	INW01P1048_00	GEIST RESERVOIR	PCBS IN FISH TISSUE	Fish Consumption	5B			1478	Acres
WEST FORK WHITE	51202010809	Hamilton/Marion	INW01P1048_00	GEIST RESERVOIR	TASTE	Public Water Supply	5A			1478	Acres
WEST FORK WHITE	51202011108	Marion	INW01P1069_00	EAGLE CREEK RESERVOIR	ALGAE	Warm Water Aquatic Life	5A			1350	Acres
WEST FORK WHITE	51202011108	Marion	INW01P1069_00	EAGLE CREEK RESERVOIR	PCBS IN FISH TISSUE	Fish Consumption	5B			1350	Acres
WEST FORK WHITE	51202011108	Marion	INW01P1069_00	EAGLE CREEK RESERVOIR	TASTE	Public Water Supply	5A			1350	Acres
WEST FORK WHITE	051202020101	Brown	INW0211_04	BEANBLOSSOM CREEK	ESCHERICHIA COLI (E. COLI)	Recreational Use (Human Health)	4A	MOVE (Cat5A to Cat4A) - Map verified that there is a previously approved TMDL for		11.06	Miles
WEST FORK WHITE	051202020101	Brown	INW0211_T1004	HOPPERS BRANCH	ESCHERICHIA COLI (E. COLI)	Recreational Use (Human Health)	4A	MOVE (Cat5A to Cat4A) - Map verified that there is a previously approved TMDL for		3.21	Miles
WEST FORK WHITE	51202020101	Brown	INW0211_T1009	BEANBLOSSOM CREEK - UNNAMED TRIBUTARY	ESCHERICHIA COLI (E. COLI)	Recreational Use (Human Health)	5A			2.95	Miles
WEST FORK WHITE	51202020101	Brown	INW0211_T1010	BEANBLOSSOM CREEK - UNNAMED TRIBUTARY	ESCHERICHIA COLI (E. COLI)	Recreational Use (Human Health)	5A			3.41	Miles
WEST FORK WHITE	51202020106	Monroe	INW0216_02	BEANBLOSSOM CREEK	PCBS IN FISH TISSUE	Fish Consumption	5B			2.76	Miles
WEST FORK WHITE	51202020106	Monroe	INW0216_03	BEANBLOSSOM CREEK	PCBS IN FISH TISSUE	Fish Consumption	5B			14.48	Miles
WEST FORK WHITE	51202020106	Monroe	INW0216_T1011	STOUT CREEK	PCBS IN FISH TISSUE	Fish Consumption	5B			3.56	Miles
WEST FORK WHITE	51202020106	Monroe	INW0216_T1012	STOUT CREEK	PCBS IN FISH TISSUE	Fish Consumption	5B			9.16	Miles
WEST FORK WHITE	51202020106	Monroe	INW0216_T1013	BEANBLOSSOM CREEK - UNNAMED TRIBUTARY	PCBS IN FISH TISSUE	Fish Consumption	5B			2.12	Miles
WEST FORK WHITE	51202020107	Monroe	INW0217_02	BEANBLOSSOM CREEK	BIOLOGICAL INTEGRITY	Warm Water Aquatic Life	5A			4.13	Miles
WEST FORK WHITE	51202020107	Monroe	INW0217_02	BEANBLOSSOM CREEK	DISSOLVED OXYGEN	Warm Water Aquatic Life	5A			4.13	Miles
WEST FORK WHITE	51202020107	Monroe	INW0217_02	BEANBLOSSOM CREEK	PCBS IN FISH TISSUE	Fish Consumption	5B			4.13	Miles
WEST FORK WHITE	51202020107	Monroe	INW0217_03	BEANBLOSSOM CREEK	BIOLOGICAL INTEGRITY	Warm Water Aquatic Life	5A			5.73	Miles
WEST FORK WHITE	51202020107	Monroe	INW0217_03	BEANBLOSSOM CREEK	DISSOLVED OXYGEN	Warm Water Aquatic Life	5A			5.73	Miles
WEST FORK WHITE	51202020107	Monroe	INW0217_03	BEANBLOSSOM CREEK	PCBS IN FISH TISSUE	Fish Consumption	5B			5.73	Miles
WEST FORK WHITE	51202020107	Monroe	INW0217_T1006	BEANBLOSSOM CREEK - UNNAMED TRIBUTARY	BIOLOGICAL INTEGRITY	Warm Water Aquatic Life	5A			2.14	Miles
WEST FORK WHITE	51202020107	Monroe	INW0217_T1006	BEANBLOSSOM CREEK - UNNAMED TRIBUTARY	DISSOLVED OXYGEN	Warm Water Aquatic Life	5A			2.14	Miles
WEST FORK WHITE	51202020107	Monroe	INW0217_T1006	BEANBLOSSOM CREEK - UNNAMED TRIBUTARY	PCBS IN FISH TISSUE	Fish Consumption	5B			2.14	Miles
WEST FORK WHITE	51202020107	Monroe	INW0217_T1015	SOUTH FORK GRIFFY CREEK	BIOLOGICAL INTEGRITY	Warm Water Aquatic Life	5A			1.78	Miles
WEST FORK WHITE	51202020108	Monroe	INW0218_01	BEANBLOSSOM CREEK	PCBS IN FISH TISSUE	Fish Consumption	5B			4.88	Miles
WEST FORK WHITE	51202020202	Monroe/Owen	INW0222_02	WHITE RIVER	BIOLOGICAL INTEGRITY	Warm Water Aquatic Life	5A			2.75	Miles
WEST FORK WHITE	51202020202	Monroe/Owen	INW0222_02	WHITE RIVER	MERCURY IN FISH TISSUE	Fish Consumption	5B			2.75	Miles
WEST FORK WHITE	51202020202	Monroe/Owen	INW0222_02	WHITE RIVER	NUTRIENTS	Warm Water Aquatic Life	5A			2.75	Miles
WEST FORK WHITE	51202020202	Monroe/Owen	INW0222_02	WHITE RIVER	PCBS IN FISH TISSUE	Fish Consumption	5B			2.75	Miles
WEST FORK WHITE	51202020202	Owen	INW0222_03	WHITE RIVER	BIOLOGICAL INTEGRITY	Warm Water Aquatic Life	5A			0.84	Miles
WEST FORK WHITE	51202020202	Owen	INW0222_03	WHITE RIVER	MERCURY IN FISH TISSUE	Fish Consumption	5B			0.84	Miles
WEST FORK WHITE	51202020202	Owen	INW0222_03	WHITE RIVER	NUTRIENTS	Warm Water Aquatic Life	5A			0.84	Miles
WEST FORK WHITE	51202020202	Owen	INW0222_03	WHITE RIVER	PCBS IN FISH TISSUE	Fish Consumption	5B			0.84	Miles
WEST FORK WHITE	51202020202	Owen	INW0222_04	WHITE RIVER	BIOLOGICAL INTEGRITY	Warm Water Aquatic Life	5A			4.72	Miles
WEST FORK WHITE	51202020202	Owen	INW0222_04	WHITE RIVER	MERCURY IN FISH TISSUE	Fish Consumption	5B			4.72	Miles
WEST FORK WHITE	51202020202	Owen	INW0222_04	WHITE RIVER	NUTRIENTS	Warm Water Aquatic Life	5A			4.72	Miles
WEST FORK WHITE	51202020202	Owen	INW0222_04	WHITE RIVER	PCBS IN FISH TISSUE	Fish Consumption	5B			4.72	Miles
WEST FORK WHITE	51202020202	Owen	INW0223_01	WHITE RIVER	MERCURY IN FISH TISSUE	Fish Consumption	5B			3.08	Miles

BASIN	HYDROLOGIC UNIT CODE		ASSESSMENT UNIT ID	ASSESSMENT UNIT NAME	PARAMETER	DESIGNATED USE	IR CATEGORY	2020 Changes - Public Notice Draft	2020 Changes -- Finalized Submittal	WATER SIZE	UNITS
WEST FORK WHITE	51202020202	Owen	INW0223_01	WHITE RIVER	PCBS IN FISH TISSUE	Fish Consumption	5B			3.08	Miles
WEST FORK WHITE	51202020203	Monroe/Owen	INW0223_T1005	MCCORMICKS CREEK	BIOLOGICAL INTEGRITY	Warm Water Aquatic Life	5A			14.32	Miles
WEST FORK WHITE	51202020203	Monroe/Owen	INW0223_T1005	MCCORMICKS CREEK	DISSOLVED OXYGEN	Warm Water Aquatic Life	5A			14.32	Miles
WEST FORK WHITE	51202020203	Owen	INW0223_T1006	MCCORMICKS CREEK	BIOLOGICAL INTEGRITY	Warm Water Aquatic Life	5A			2.31	Miles
WEST FORK WHITE	51202020203	Owen	INW0223_T1006	MCCORMICKS CREEK	DISSOLVED OXYGEN	Warm Water Aquatic Life	5A			2.31	Miles
WEST FORK WHITE	51202020203	Owen	INW0223_T1007	MCCORMICKS CREEK	BIOLOGICAL INTEGRITY	Warm Water Aquatic Life	5A			2.07	Miles
WEST FORK WHITE	51202020203	Owen	INW0223_T1007	MCCORMICKS CREEK	DISSOLVED OXYGEN	Warm Water Aquatic Life	5A			2.07	Miles
WEST FORK WHITE	51202020205	Owen	INW0225_02	WHITE RIVER	MERCURY IN FISH TISSUE	Fish Consumption	5B			6.94	Miles
WEST FORK WHITE	51202020205	Owen	INW0225_02	WHITE RIVER	NUTRIENTS	Warm Water Aquatic Life	5A			6.94	Miles
WEST FORK WHITE	51202020205	Owen	INW0225_02	WHITE RIVER	PCBS IN FISH TISSUE	Fish Consumption	5B			6.94	Miles
WEST FORK WHITE	51202020205	Owen	INW0225_03	WHITE RIVER	MERCURY IN FISH TISSUE	Fish Consumption	5B			5.43	Miles
WEST FORK WHITE	51202020205	Owen	INW0225_03	WHITE RIVER	NUTRIENTS	Warm Water Aquatic Life	5A			5.43	Miles
WEST FORK WHITE	51202020205	Owen	INW0225_03	WHITE RIVER	PCBS IN FISH TISSUE	Fish Consumption	5B			5.43	Miles
WEST FORK WHITE	51202020209	Owen	INW0229_03	FISH CREEK	BIOLOGICAL INTEGRITY	Warm Water Aquatic Life	5A			11.18	Miles
WEST FORK WHITE	51202020209	Owen	INW0229_04	FISH CREEK	BIOLOGICAL INTEGRITY	Warm Water Aquatic Life	5A			8.61	Miles
WEST FORK WHITE	51202020209	Owen	INW0229_05	FISH CREEK	BIOLOGICAL INTEGRITY	Warm Water Aquatic Life	5A			3.75	Miles
WEST FORK WHITE	51202020209	Owen	INW0229_T1007	FISH CREEK - UNNAMED TRIBUTARY	BIOLOGICAL INTEGRITY	Warm Water Aquatic Life	5A			4.43	Miles
WEST FORK WHITE	51202020209	Owen	INW0229_T1012	FISH CREEK - UNNAMED TRIBUTARY	BIOLOGICAL INTEGRITY	Warm Water Aquatic Life	5A			5.96	Miles
WEST FORK WHITE	51202020209	Owen	INW0229_T1013	FISH CREEK - UNNAMED TRIBUTARY	BIOLOGICAL INTEGRITY	Warm Water Aquatic Life	5A			2.14	Miles
WEST FORK WHITE	51202020209	Owen	INW0229_T1014	FISH CREEK - UNNAMED TRIBUTARY	BIOLOGICAL INTEGRITY	Warm Water Aquatic Life	5A			1.51	Miles
WEST FORK WHITE	51202020209	Owen	INW0229_T1015	FISH CREEK - UNNAMED TRIBUTARY	BIOLOGICAL INTEGRITY	Warm Water Aquatic Life	5A			1.86	Miles
WEST FORK WHITE	51202020210	Owen	INW022A_02	WHITE RIVER	MERCURY IN FISH TISSUE	Fish Consumption	5B			4.39	Miles
WEST FORK WHITE	51202020210	Owen	INW022A_02	WHITE RIVER	PCBS IN FISH TISSUE	Fish Consumption	5B			4.39	Miles
WEST FORK WHITE	51202020210	Owen	INW022A_03	WHITE RIVER	MERCURY IN FISH TISSUE	Fish Consumption	5B			3.87	Miles
WEST FORK WHITE	51202020210	Owen	INW022A_03	WHITE RIVER	PCBS IN FISH TISSUE	Fish Consumption	5B			3.87	Miles
WEST FORK WHITE	51202020210	Owen	INW022A_04	WHITE RIVER	MERCURY IN FISH TISSUE	Fish Consumption	5B			12.06	Miles
WEST FORK WHITE	51202020210	Owen	INW022A_04	WHITE RIVER	PCBS IN FISH TISSUE	Fish Consumption	5B			12.06	Miles
WEST FORK WHITE	51202020210	Owen	INW022A_05	WHITE RIVER	MERCURY IN FISH TISSUE	Fish Consumption	5B			2.87	Miles
WEST FORK WHITE	51202020210	Owen	INW022A_05	WHITE RIVER	PCBS IN FISH TISSUE	Fish Consumption	5B			2.87	Miles
WEST FORK WHITE	51202020210	Owen	INW022A_06	WHITE RIVER	MERCURY IN FISH TISSUE	Fish Consumption	5B			0.55	Miles
WEST FORK WHITE	51202020210	Owen	INW022A_06	WHITE RIVER	PCBS IN FISH TISSUE	Fish Consumption	5B			0.55	Miles
WEST FORK WHITE	51202020210	Owen	INW022A_T1060	UNNAMED BRANCH EAST FORK FISH CREEK	BIOLOGICAL INTEGRITY	Warm Water Aquatic Life	5A			2.5	Miles
WEST FORK WHITE	51202020211	Greene/Owen	INW022B_02	WHITE RIVER	PCBS IN FISH TISSUE	Fish Consumption	5B			3.78	Miles
WEST FORK WHITE	51202020211	Greene	INW022B_03	WHITE RIVER	PCBS IN FISH TISSUE	Fish Consumption	5B			4.81	Miles
WEST FORK WHITE	51202020211	Greene	INW022B_04	WHITE RIVER	PCBS IN FISH TISSUE	Fish Consumption	5B			2.53	Miles
WEST FORK WHITE	51202020211	Greene	INW022B_05	WHITE RIVER	PCBS IN FISH TISSUE	Fish Consumption	5B			1.94	Miles
WEST FORK WHITE	51202020301	Monroe/Owen	INW0231_03	RICHLAND CREEK	DISSOLVED OXYGEN	Warm Water Aquatic Life	5A			8.69	Miles
WEST FORK WHITE	51202020301	Monroe/Owen	INW0231_03	RICHLAND CREEK	NUTRIENTS	Warm Water Aquatic Life	5A			8.69	Miles
WEST FORK WHITE	51202020301	Monroe/Owen	INW0231_03	RICHLAND CREEK	PCBS IN FISH TISSUE	Fish Consumption	5B			8.69	Miles
WEST FORK WHITE	51202020301	Greene/Owen	INW0231_04	RICHLAND CREEK	PCBS IN FISH TISSUE	Fish Consumption	5B			6.45	Miles
WEST FORK WHITE	51202020301	Monroe/Owen	INW0231_T1001	RICHLAND CREEK - UNNAMED TRIBUTARY	BIOLOGICAL INTEGRITY	Warm Water Aquatic Life	5A			4.26	Miles
WEST FORK WHITE	51202020301	Monroe	INW0231_T1003	RICHLAND CREEK - UNNAMED TRIBUTARY	DISSOLVED OXYGEN	Warm Water Aquatic Life	5A			6.09	Miles
WEST FORK WHITE	51202020301	Monroe	INW0231_T1003	RICHLAND CREEK - UNNAMED TRIBUTARY	NUTRIENTS	Warm Water Aquatic Life	5A			6.09	Miles
WEST FORK WHITE	51202020301	Monroe	INW0231_T1003	RICHLAND CREEK - UNNAMED TRIBUTARY	PCBS IN FISH TISSUE	Fish Consumption	5B			6.09	Miles
WEST FORK WHITE	51202020301	Greene/Monroe	INW0231_T1004	LITTLE RICHLAND CREEK	DISSOLVED OXYGEN	Warm Water Aquatic Life	5A			5.24	Miles
WEST FORK WHITE	51202020301	Greene/Monroe	INW0231_T1005	LITTLE RICHLAND CREEK	DISSOLVED OXYGEN	Warm Water Aquatic Life	5A			3.79	Miles
WEST FORK WHITE	51202020301	Monroe	INW0231_T1006	LITTLE RICHLAND CREEK	DISSOLVED OXYGEN	Warm Water Aquatic Life	5A			4.08	Miles
WEST FORK WHITE	51202020302	Greene	INW0232_T1001	RICHLAND CREEK - UNNAMED TRIBUTARY	ESCHERICHIA COLI (E. COLI)	Recreational Use (Human Health)	5A			8.13	Miles
WEST FORK WHITE	51202020302	Greene	INW0232_T1002	BLACKEMAN HOLLOW	DISSOLVED OXYGEN	Warm Water Aquatic Life	5A			4.05	Miles
WEST FORK WHITE	51202020302	Greene	INW0232_T1002	BLACKEMAN HOLLOW	ESCHERICHIA COLI (E. COLI)	Recreational Use (Human Health)	5A			4.05	Miles
WEST FORK WHITE	51202020303	Greene	INW0233_02	BRIDGE CREEK	BIOLOGICAL INTEGRITY	Warm Water Aquatic Life	5A			9.69	Miles
WEST FORK WHITE	51202020303	Greene	INW0233_02	BRIDGE CREEK	DISSOLVED OXYGEN	Warm Water Aquatic Life	5A			9.69	Miles
WEST FORK WHITE	51202020303	Greene	INW0233_02	BRIDGE CREEK	ESCHERICHIA COLI (E. COLI)	Recreational Use (Human Health)	5A			9.69	Miles
WEST FORK WHITE	51202020305	Greene	INW0235_02	RICHLAND CREEK	PCBS IN FISH TISSUE	Fish Consumption	5B			6.77	Miles
WEST FORK WHITE	51202020305	Greene	INW0235_03	RICHLAND CREEK	PCBS IN FISH TISSUE	Fish Consumption	5B			4.14	Miles
WEST FORK WHITE	51202020306	Greene	INW0236_02	CLIFTY BRANCH	BIOLOGICAL INTEGRITY	Warm Water Aquatic Life	5A			14.47	Miles
WEST FORK WHITE	51202020306	Greene	INW0236_02	CLIFTY BRANCH	ESCHERICHIA COLI (E. COLI)	Recreational Use (Human Health)	5A			14.47	Miles
WEST FORK WHITE	51202020306	Greene	INW0236_T1003	STALCUP BRANCH	ESCHERICHIA COLI (E. COLI)	Recreational Use (Human Health)	5A			3.34	Miles
WEST FORK WHITE	51202020306	Greene	INW0236_T1004	LITTLE CLIFTY BRANCH	DISSOLVED OXYGEN	Warm Water Aquatic Life	5A			12.41	Miles
WEST FORK WHITE	51202020306	Greene	INW0236_T1004	LITTLE CLIFTY BRANCH	ESCHERICHIA COLI (E. COLI)	Recreational Use (Human Health)	5A			12.41	Miles
WEST FORK WHITE	51202020306	Greene	INW0236_T1004	LITTLE CLIFTY BRANCH	NUTRIENTS	Warm Water Aquatic Life	5A			12.41	Miles
WEST FORK WHITE	51202020307	Greene	INW0237_02	PLUMMER CREEK	BIOLOGICAL INTEGRITY	Warm Water Aquatic Life	5A			10.66	Miles
WEST FORK WHITE	51202020307	Greene	INW0237_02	PLUMMER CREEK	DISSOLVED OXYGEN	Warm Water Aquatic Life	5A			10.66	Miles
WEST FORK WHITE	51202020307	Greene	INW0237_03	PLUMMER CREEK	BIOLOGICAL INTEGRITY	Warm Water Aquatic Life	5A			17.4	Miles
WEST FORK WHITE	51202020307	Greene	INW0237_03A	PLUMMER CREEK	BIOLOGICAL INTEGRITY	Warm Water Aquatic Life	5A			0.47	Miles

BASIN	HYDROLOGIC UNIT CODE		ASSESSMENT UNIT ID	ASSESSMENT UNIT NAME	PARAMETER	DESIGNATED USE	IR CATEGORY	2020 Changes - Public Notice Draft	2020 Changes -- Finalized Submittal	WATER SIZE	UNITS
WEST FORK WHITE	51202020307	Greene	INW0237_T1003	BLACK ANKLE CREEK - UNNAMED TRIBUTARY	BIOLOGICAL INTEGRITY	Warm Water Aquatic Life	5A			7.98	Miles
WEST FORK WHITE	51202020308	Greene	INW0238_02	RICHLAND CREEK	PCBS IN FISH TISSUE	Fish Consumption	5B			10.51	Miles
WEST FORK WHITE	51202020308	Greene	INW0238_03	RICHLAND CREEK	PCBS IN FISH TISSUE	Fish Consumption	5B			2.39	Miles
WEST FORK WHITE	51202020308	Greene	INW0238_04	RICHLAND CREEK	PCBS IN FISH TISSUE	Fish Consumption	5B			6.87	Miles
WEST FORK WHITE	51202020308	Greene	INW0238_T1004	WILDCAT BRANCH	BIOLOGICAL INTEGRITY	Warm Water Aquatic Life	5A			6.54	Miles
WEST FORK WHITE	51202020308	Greene	INW0238_T1006	ORE BRANCH	BIOLOGICAL INTEGRITY	Warm Water Aquatic Life	5A			10.15	Miles
WEST FORK WHITE	51202020308	Greene	INW0238_T1009	SKINNER BRANCH	PCBS IN FISH TISSUE	Fish Consumption	5B			2.84	Miles
WEST FORK WHITE	51202020309	Greene	INW0239_02	PLUMMER CREEK	PCBS IN FISH TISSUE	Fish Consumption	5B			3.11	Miles
WEST FORK WHITE	51202020309	Greene	INW0239_03	PLUMMER CREEK	PCBS IN FISH TISSUE	Fish Consumption	5B			8.05	Miles
WEST FORK WHITE	51202020309	Greene	INW0239_04	PLUMMER CREEK	PCBS IN FISH TISSUE	Fish Consumption	5B			3.46	Miles
WEST FORK WHITE	51202020309	Greene	INW0239_05	PLUMMER CREEK	PCBS IN FISH TISSUE	Fish Consumption	5B			0.84	Miles
WEST FORK WHITE	51202020309	Greene	INW0239_T1001	FLYBLOW BRANCH	BIOLOGICAL INTEGRITY	Warm Water Aquatic Life	5A			6.98	Miles
WEST FORK WHITE	51202020309	Greene	INW0239_T1001	FLYBLOW BRANCH	PCBS IN FISH TISSUE	Fish Consumption	5B			6.98	Miles
WEST FORK WHITE	51202020309	Greene	INW0239_T1002	PLUMMER CREEK - UNNAMED TRIBUTARY	PCBS IN FISH TISSUE	Fish Consumption	5B			2.22	Miles
WEST FORK WHITE	51202020309	Greene	INW0239_T1003	PLUMMER CREEK - UNNAMED TRIBUTARY	PCBS IN FISH TISSUE	Fish Consumption	5B			2.06	Miles
WEST FORK WHITE	51202020309	Greene	INW0239_T1004	LETSINGER BRANCH	PCBS IN FISH TISSUE	Fish Consumption	5B			2.78	Miles
WEST FORK WHITE	51202020309	Greene	INW0239_T1005	PLUMMER CREEK - UNNAMED TRIBUTARY	PCBS IN FISH TISSUE	Fish Consumption	5B			1.71	Miles
WEST FORK WHITE	51202020309	Greene	INW0239_T1006	BURCHAM BRANCH	PCBS IN FISH TISSUE	Fish Consumption	5B			3.93	Miles
WEST FORK WHITE	51202020309	Greene	INW0239_T1007	PLUMMER CREEK - UNNAMED TRIBUTARY	PCBS IN FISH TISSUE	Fish Consumption	5B			4.21	Miles
WEST FORK WHITE	51202020309	Greene	INW0239_T1008	PLUMMER CREEK - UNNAMED TRIBUTARY	PCBS IN FISH TISSUE	Fish Consumption	5B			1.38	Miles
WEST FORK WHITE	51202020401	Greene	INW0241_T1164	LITTLE RICHLAND CREEK	BIOLOGICAL INTEGRITY	Warm Water Aquatic Life	5A			1	Miles
WEST FORK WHITE	51202020402	Greene	INW0242_02	LATTAS CREEK	ESCHERICHIA COLI (E. COLI)	Recreational Use (Human Health)	5A			10.27	Miles
WEST FORK WHITE	51202020402	Greene	INW0242_03	LATTAS CREEK	ESCHERICHIA COLI (E. COLI)	Recreational Use (Human Health)	5A			7	Miles
WEST FORK WHITE	51202020402	Greene	INW0242_T1001	MILLER CREEK	BIOLOGICAL INTEGRITY	Warm Water Aquatic Life	5A			13.45	Miles
WEST FORK WHITE	51202020402	Greene	INW0242_T1001	MILLER CREEK	ESCHERICHIA COLI (E. COLI)	Recreational Use (Human Health)	5A			13.45	Miles
WEST FORK WHITE	51202020404	Greene	INW0244_02	WHITE RIVER	NUTRIENTS	Warm Water Aquatic Life	5A			5.07	Miles
WEST FORK WHITE	51202020404	Greene	INW0244_02	WHITE RIVER	PCBS IN FISH TISSUE	Fish Consumption	5B			5.07	Miles
WEST FORK WHITE	51202020404	Greene	INW0244_03	WHITE RIVER	NUTRIENTS	Warm Water Aquatic Life	5A			9.58	Miles
WEST FORK WHITE	51202020404	Greene	INW0244_03	WHITE RIVER	PCBS IN FISH TISSUE	Fish Consumption	5B			9.58	Miles
WEST FORK WHITE	51202020404	Greene	INW0244_04	WHITE RIVER	NUTRIENTS	Warm Water Aquatic Life	5A			4.51	Miles
WEST FORK WHITE	51202020404	Greene	INW0244_04	WHITE RIVER	PCBS IN FISH TISSUE	Fish Consumption	5B			4.51	Miles
WEST FORK WHITE	51202020404	Greene	INW0244_T1004	WHITE RIVER - UNNAMED TRIBUTARY	NUTRIENTS	Warm Water Aquatic Life	5A			6.99	Miles
WEST FORK WHITE	51202020404	Greene	INW0244_T1004	WHITE RIVER - UNNAMED TRIBUTARY	PCBS IN FISH TISSUE	Fish Consumption	5B			6.99	Miles
WEST FORK WHITE	51202020404	Greene	INW0244_T1005	DAYHOFF DITCH	NUTRIENTS	Warm Water Aquatic Life	5A			2.65	Miles
WEST FORK WHITE	51202020404	Greene	INW0244_T1005	DAYHOFF DITCH	PCBS IN FISH TISSUE	Fish Consumption	5B			2.65	Miles
WEST FORK WHITE	51202020504	Greene	INW0254_03	WHITE RIVER	PCBS IN FISH TISSUE	Fish Consumption	5B			2.09	Miles
WEST FORK WHITE	51202020504	Greene	INW0254_04	WHITE RIVER	PCBS IN FISH TISSUE	Fish Consumption	5B			3.4	Miles
WEST FORK WHITE	51202020504	Greene	INW0254_05	WHITE RIVER	PCBS IN FISH TISSUE	Fish Consumption	5B			1.86	Miles
WEST FORK WHITE	51202020504	Greene	INW0254_06	WHITE RIVER	PCBS IN FISH TISSUE	Fish Consumption	5B			2.95	Miles
WEST FORK WHITE	51202020504	Greene	INW0254_T1005	WHITE RIVER - UNNAMED TRIBUTARY	PCBS IN FISH TISSUE	Fish Consumption	5B			0.9	Miles
WEST FORK WHITE	51202020504	Greene	INW0254_T1006	WHITE RIVER - UNNAMED TRIBUTARY	PCBS IN FISH TISSUE	Fish Consumption	5B			1.1	Miles
WEST FORK WHITE	51202020505	Greene	INW0255_02	FOURMILE CREEK	BIOLOGICAL INTEGRITY	Warm Water Aquatic Life	5A			10.28	Miles
WEST FORK WHITE	51202020505	Greene	INW0255_02	FOURMILE CREEK	ESCHERICHIA COLI (E. COLI)	Recreational Use (Human Health)	5A			10.28	Miles
WEST FORK WHITE	51202020505	Greene	INW0255_03	FOURMILE CREEK	BIOLOGICAL INTEGRITY	Warm Water Aquatic Life	5A			5.61	Miles
WEST FORK WHITE	51202020505	Greene	INW0255_03	FOURMILE CREEK	ESCHERICHIA COLI (E. COLI)	Recreational Use (Human Health)	5A			5.61	Miles
WEST FORK WHITE	51202020505	Greene	INW0255_04	FOURMILE CREEK	BIOLOGICAL INTEGRITY	Warm Water Aquatic Life	5A			3.68	Miles
WEST FORK WHITE	51202020505	Greene	INW0255_04	FOURMILE CREEK	ESCHERICHIA COLI (E. COLI)	Recreational Use (Human Health)	5A			3.68	Miles
WEST FORK WHITE	51202020505	Greene	INW0255_05	FOURMILE CREEK	BIOLOGICAL INTEGRITY	Warm Water Aquatic Life	5A			2.59	Miles
WEST FORK WHITE	51202020505	Greene	INW0255_05	FOURMILE CREEK	ESCHERICHIA COLI (E. COLI)	Recreational Use (Human Health)	5A			2.59	Miles
WEST FORK WHITE	51202020505	Greene	INW0255_T1001	HALL BRANCH	BIOLOGICAL INTEGRITY	Warm Water Aquatic Life	5A			4.04	Miles
WEST FORK WHITE	51202020505	Greene	INW0255_T1001	HALL BRANCH	ESCHERICHIA COLI (E. COLI)	Recreational Use (Human Health)	5A			4.04	Miles
WEST FORK WHITE	51202020505	Greene	INW0255_T1002	TIMMONS DITCH	BIOLOGICAL INTEGRITY	Warm Water Aquatic Life	5A			8.79	Miles
WEST FORK WHITE	51202020505	Greene	INW0255_T1002	TIMMONS DITCH	ESCHERICHIA COLI (E. COLI)	Recreational Use (Human Health)	5A			8.79	Miles
WEST FORK WHITE	51202020505	Greene	INW0255_T1009	FOURMILE CREEK - UNNAMED TRIBUTARY	BIOLOGICAL INTEGRITY	Warm Water Aquatic Life	5A			2.47	Miles
WEST FORK WHITE	51202020505	Greene	INW0255_T1009	FOURMILE CREEK - UNNAMED TRIBUTARY	ESCHERICHIA COLI (E. COLI)	Recreational Use (Human Health)	5A			2.47	Miles
WEST FORK WHITE	51202020506	Greene	INW0256_02	WHITE RIVER	BIOLOGICAL INTEGRITY	Warm Water Aquatic Life	5A			2.21	Miles
WEST FORK WHITE	51202020506	Greene	INW0256_02	WHITE RIVER	ESCHERICHIA COLI (E. COLI)	Recreational Use (Human Health)	5A			2.21	Miles
WEST FORK WHITE	51202020506	Greene	INW0256_02	WHITE RIVER	PCBS IN FISH TISSUE	Fish Consumption	5B			2.21	Miles
WEST FORK WHITE	51202020506	Greene	INW0256_03	WHITE RIVER	BIOLOGICAL INTEGRITY	Warm Water Aquatic Life	5A			2.95	Miles
WEST FORK WHITE	51202020506	Greene	INW0256_03	WHITE RIVER	ESCHERICHIA COLI (E. COLI)	Recreational Use (Human Health)	5A			2.95	Miles
WEST FORK WHITE	51202020506	Greene	INW0256_03	WHITE RIVER	PCBS IN FISH TISSUE	Fish Consumption	5B			2.95	Miles
WEST FORK WHITE	51202020506	Greene/Knox	INW0256_04	WHITE RIVER	BIOLOGICAL INTEGRITY	Warm Water Aquatic Life	5A			1.06	Miles
WEST FORK WHITE	51202020506	Greene/Knox	INW0256_04	WHITE RIVER	ESCHERICHIA COLI (E. COLI)	Recreational Use (Human Health)	5A			1.06	Miles
WEST FORK WHITE	51202020506	Greene/Knox	INW0256_04	WHITE RIVER	PCBS IN FISH TISSUE	Fish Consumption	5B			1.06	Miles
WEST FORK WHITE	51202020506	Daviess/Knox	INW0256_05	WHITE RIVER	BIOLOGICAL INTEGRITY	Warm Water Aquatic Life	5A			0.44	Miles

BASIN	HYDROLOGIC UNIT CODE		ASSESSMENT UNIT ID	ASSESSMENT UNIT NAME	PARAMETER	DESIGNATED USE	IR CATEGORY	2020 Changes - Public Notice Draft	2020 Changes -- Finalized Submittal	WATER SIZE	UNITS
WEST FORK WHITE	51202020506	Daviess/Knox	INW0256_05	WHITE RIVER	ESCHERICHIA COLI (E. COLI)	Recreational Use (Human Health)	5A			0.44	Miles
WEST FORK WHITE	51202020506	Daviess/Knox	INW0256_05	WHITE RIVER	PCBS IN FISH TISSUE	Fish Consumption	5B			0.44	Miles
WEST FORK WHITE	51202020506	Daviess/Knox	INW0256_06	WHITE RIVER	BIOLOGICAL INTEGRITY	Warm Water Aquatic Life	5A			2.61	Miles
WEST FORK WHITE	51202020506	Daviess/Knox	INW0256_06	WHITE RIVER	ESCHERICHIA COLI (E. COLI)	Recreational Use (Human Health)	5A			2.61	Miles
WEST FORK WHITE	51202020506	Daviess/Knox	INW0256_06	WHITE RIVER	PCBS IN FISH TISSUE	Fish Consumption	5B			2.61	Miles
WEST FORK WHITE	51202020508	Daviess	INW0258_02	WHITE RIVER	PCBS IN FISH TISSUE	Fish Consumption	5B			1.37	Miles
WEST FORK WHITE	51202020508	Daviess/Knox	INW0258_03	WHITE RIVER	PCBS IN FISH TISSUE	Fish Consumption	5B			3.05	Miles
WEST FORK WHITE	51202020508	Daviess/Knox	INW0258_04	WHITE RIVER	PCBS IN FISH TISSUE	Fish Consumption	5B			3.32	Miles
WEST FORK WHITE	51202020508	Daviess/Knox	INW0258_05	WHITE RIVER	PCBS IN FISH TISSUE	Fish Consumption	5B			2.02	Miles
WEST FORK WHITE	51202020508	Daviess/Knox	INW0258_06	WHITE RIVER	PCBS IN FISH TISSUE	Fish Consumption	5B			2.05	Miles
WEST FORK WHITE	51202020508	Daviess/Knox	INW0258_07	WHITE RIVER	PCBS IN FISH TISSUE	Fish Consumption	5B			1.14	Miles
WEST FORK WHITE	51202020508	Daviess/Knox	INW0258_08	WHITE RIVER	PCBS IN FISH TISSUE	Fish Consumption	5B			0.27	Miles
WEST FORK WHITE	51202020508	Daviess	INW0258_T1003	SMOTHERS CREEK CUTOFF	PCBS IN FISH TISSUE	Fish Consumption	5B			0.64	Miles
WEST FORK WHITE	51202020602	Greene	INW0262_T1003	BUCK CREEK	ESCHERICHIA COLI (E. COLI)	Recreational Use (Human Health)	5A			20.58	Miles
WEST FORK WHITE	51202020603	Greene	INW0263_01	BLACK CREEK	BIOLOGICAL INTEGRITY	Warm Water Aquatic Life	5A			0.87	Miles
WEST FORK WHITE	51202020603	Sullivan	INW0263_T1005	SPENCER CREEK	BIOLOGICAL INTEGRITY	Warm Water Aquatic Life	5A			6.83	Miles
WEST FORK WHITE	51202020604	Greene	INW0264_02	BLACK CREEK	ESCHERICHIA COLI (E. COLI)	Recreational Use (Human Health)	5A			2.45	Miles
WEST FORK WHITE	51202020604	Greene/Knox	INW0264_03	BLACK CREEK	ESCHERICHIA COLI (E. COLI)	Recreational Use (Human Health)	5A			1.81	Miles
WEST FORK WHITE	51202020604	Knox	INW0264_04	BLACK CREEK	ESCHERICHIA COLI (E. COLI)	Recreational Use (Human Health)	5A			2.38	Miles
WEST FORK WHITE	51202020604	Knox	INW0264_05	BLACK CREEK	ESCHERICHIA COLI (E. COLI)	Recreational Use (Human Health)	5A			0.94	Miles
WEST FORK WHITE	51202020605	Knox	INW0265_02	BLACK CREEK	ESCHERICHIA COLI (E. COLI)	Recreational Use (Human Health)	5A			3.89	Miles
WEST FORK WHITE	51202020605	Knox	INW0265_03	BLACK CREEK	ESCHERICHIA COLI (E. COLI)	Recreational Use (Human Health)	5A			2.08	Miles
WEST FORK WHITE	51202020605	Greene/Knox	INW0265_T1002	HILL DITCH	ESCHERICHIA COLI (E. COLI)	Recreational Use (Human Health)	5A			13.35	Miles
WEST FORK WHITE	51202020605	Greene/Knox	INW0265_T1003	SINGER DITCH	ESCHERICHIA COLI (E. COLI)	Recreational Use (Human Health)	5A			13.1	Miles
WEST FORK WHITE	51202020605	Greene	INW0265_T1003A	SINGER DITCH (HAWTHORNE MINE DAM) LAKE IN	ESCHERICHIA COLI (E. COLI)	Recreational Use (Human Health)	5A			1.72	Miles
WEST FORK WHITE	51202020605	Greene/Sullivan	INW0265_T1003B	SINGER DITCH (HAWTHORNE MINE DAM) LAKE IN	ESCHERICHIA COLI (E. COLI)	Recreational Use (Human Health)	5A			2.68	Miles
WEST FORK WHITE	51202020605	Knox	INW0265_T1004	SINGER DITCH	ESCHERICHIA COLI (E. COLI)	Recreational Use (Human Health)	5A			4.39	Miles
WEST FORK WHITE	51202020701	Daviess	INW0271_T1003	FLAT CREEK	DISSOLVED OXYGEN	Warm Water Aquatic Life	5A			18.84	Miles
WEST FORK WHITE	51202020701	Daviess	INW0271_T1003	FLAT CREEK	NUTRIENTS	Warm Water Aquatic Life	5A			18.84	Miles
WEST FORK WHITE	51202020701	Daviess	INW0271_T1005	FLAT CREEK	DISSOLVED OXYGEN	Warm Water Aquatic Life	5A			0.43	Miles
WEST FORK WHITE	51202020701	Daviess	INW0271_T1005	FLAT CREEK	NUTRIENTS	Warm Water Aquatic Life	5A			0.43	Miles
WEST FORK WHITE	51202020706	Daviess	INW0276_03	PRAIRIE CREEK, NORTH FORK	BIOLOGICAL INTEGRITY	Warm Water Aquatic Life	5A			1.3	Miles
WEST FORK WHITE	51202020706	Daviess	INW0276_04	PRAIRIE CREEK, NORTH FORK	BIOLOGICAL INTEGRITY	Warm Water Aquatic Life	5A			7.11	Miles
WEST FORK WHITE	51202020706	Daviess	INW0276_05	PRAIRIE CREEK, NORTH FORK	BIOLOGICAL INTEGRITY	Warm Water Aquatic Life	5A			3.18	Miles
WEST FORK WHITE	51202020706	Daviess	INW0276_T1002	PRAIRIE CREEK, NORTH FORK - UNNAMED TRIBU	ESCHERICHIA COLI (E. COLI)	Recreational Use (Human Health)	5A			9.93	Miles
WEST FORK WHITE	51202020706	Daviess	INW0276_T1003	PRAIRIE CREEK, NORTH FORK - UNNAMED TRIBU	ESCHERICHIA COLI (E. COLI)	Recreational Use (Human Health)	5A			3.85	Miles
WEST FORK WHITE	51202020706	Daviess	INW0276_T1005	PRAIRIE CREEK, NORTH FORK	BIOLOGICAL INTEGRITY	Warm Water Aquatic Life	5A			3.23	Miles
WEST FORK WHITE	51202020706	Daviess	INW0276_T1006	THOMPSON DITCH	NUTRIENTS	Warm Water Aquatic Life	5A			5.58	Miles
WEST FORK WHITE	51202020706	Daviess	INW0276_T1006	THOMPSON DITCH	PH	Warm Water Aquatic Life	5A			5.58	Miles
WEST FORK WHITE	51202020706	Daviess	INW0276_T1007	PRAIRIE CREEK, NORTH FORK - UNNAMED TRIBU	BIOLOGICAL INTEGRITY	Warm Water Aquatic Life	5A			1.77	Miles
WEST FORK WHITE	51202020706	Daviess	INW0276_T1008	PRAIRIE CREEK, NORTH FORK - UNNAMED TRIBU	BIOLOGICAL INTEGRITY	Warm Water Aquatic Life	5A			3.52	Miles
WEST FORK WHITE	51202020706	Daviess	INW0276_T1009	PRAIRIE CREEK, NORTH FORK	BIOLOGICAL INTEGRITY	Warm Water Aquatic Life	5A			3.55	Miles
WEST FORK WHITE	51202020707	Daviess	INW0277_02	PRAIRIE CREEK	BIOLOGICAL INTEGRITY	Warm Water Aquatic Life	5A			6.37	Miles
WEST FORK WHITE	51202020707	Daviess	INW0277_03	PRAIRIE CREEK	BIOLOGICAL INTEGRITY	Warm Water Aquatic Life	5A			2.46	Miles
WEST FORK WHITE	51202020707	Daviess	INW0277_04	PRAIRIE CREEK	BIOLOGICAL INTEGRITY	Warm Water Aquatic Life	5A			3.48	Miles
WEST FORK WHITE	51202020707	Daviess	INW0277_T1005	PRAIRIE CREEK - UNNAMED TRIBUTARY	BIOLOGICAL INTEGRITY	Warm Water Aquatic Life	5A			4.29	Miles
WEST FORK WHITE	51202020707	Daviess	INW0277_T1006	HAWES DITCH	BIOLOGICAL INTEGRITY	Warm Water Aquatic Life	5A			7.1	Miles
WEST FORK WHITE	51202020803	Daviess/Knox	INW0283_03	WHITE RIVER	BIOLOGICAL INTEGRITY	Warm Water Aquatic Life	5A			4.43	Miles
WEST FORK WHITE	51202020803	Daviess/Knox	INW0283_03	WHITE RIVER	ESCHERICHIA COLI (E. COLI)	Recreational Use (Human Health)	5A			4.43	Miles
WEST FORK WHITE	51202020803	Daviess/Knox	INW0283_03	WHITE RIVER	PCBS IN FISH TISSUE	Fish Consumption	5B			4.43	Miles
WEST FORK WHITE	51202020803	Daviess/Knox	INW0283_04	WHITE RIVER	BIOLOGICAL INTEGRITY	Warm Water Aquatic Life	5A			0.98	Miles
WEST FORK WHITE	51202020803	Daviess/Knox	INW0283_04	WHITE RIVER	ESCHERICHIA COLI (E. COLI)	Recreational Use (Human Health)	5A			0.98	Miles
WEST FORK WHITE	51202020803	Daviess/Knox	INW0283_04	WHITE RIVER	PCBS IN FISH TISSUE	Fish Consumption	5B			0.98	Miles
WEST FORK WHITE	51202020803	Daviess/Knox	INW0283_05	WHITE RIVER	ESCHERICHIA COLI (E. COLI)	Recreational Use (Human Health)	5A			0.41	Miles
WEST FORK WHITE	51202020803	Daviess/Knox	INW0283_05	WHITE RIVER	PCBS IN FISH TISSUE	Fish Consumption	5B			0.41	Miles
WEST FORK WHITE	51202020803	Daviess/Knox	INW0283_06	WHITE RIVER	ESCHERICHIA COLI (E. COLI)	Recreational Use (Human Health)	5A			6.34	Miles
WEST FORK WHITE	51202020803	Daviess/Knox	INW0283_06	WHITE RIVER	PCBS IN FISH TISSUE	Fish Consumption	5B			6.34	Miles
WEST FORK WHITE	51202020803	Daviess/Knox	INW0283_07	WHITE RIVER	ESCHERICHIA COLI (E. COLI)	Recreational Use (Human Health)	5A			3.87	Miles
WEST FORK WHITE	51202020803	Daviess/Knox	INW0283_07	WHITE RIVER	PCBS IN FISH TISSUE	Fish Consumption	5B			3.87	Miles
WEST FORK WHITE	51202020804	Daviess/Knox	INW0284_02	WHITE RIVER	BIOLOGICAL INTEGRITY	Warm Water Aquatic Life	5A			3.69	Miles
WEST FORK WHITE	51202020804	Daviess/Knox	INW0284_02	WHITE RIVER	ESCHERICHIA COLI (E. COLI)	Recreational Use (Human Health)	5A			3.69	Miles
WEST FORK WHITE	51202020804	Daviess/Knox	INW0284_02	WHITE RIVER	PCBS IN FISH TISSUE	Fish Consumption	5B			3.69	Miles
WEST FORK WHITE	51202020804	Daviess/Knox	INW0284_03	WHITE RIVER	BIOLOGICAL INTEGRITY	Warm Water Aquatic Life	5A			6.27	Miles
WEST FORK WHITE	51202020804	Daviess/Knox	INW0284_03	WHITE RIVER	ESCHERICHIA COLI (E. COLI)	Recreational Use (Human Health)	5A			6.27	Miles
WEST FORK WHITE	51202020804	Daviess/Knox	INW0284_03	WHITE RIVER	PCBS IN FISH TISSUE	Fish Consumption	5B			6.27	Miles

BASIN	HYDROLOGIC UNIT CODE		ASSESSMENT UNIT ID	ASSESSMENT UNIT NAME	PARAMETER	DESIGNATED USE	IR CATEGORY	2020 Changes - Public Notice Draft	2020 Changes -- Finalized Submittal	WATER SIZE	UNITS
WEST FORK WHITE	51202020707	Daviess/Knox	INW0284_03A	WHITE RIVER - OLD CHANNEL	BIOLOGICAL INTEGRITY	Warm Water Aquatic Life	5A			0.68	Miles
WEST FORK WHITE	51202020804	Knox	INW0284_T1002	GHOST HOLLOW CREEK	BIOLOGICAL INTEGRITY	Warm Water Aquatic Life	5A			1.22	Miles
WEST FORK WHITE	51202020804	Knox	INW0284_T1002	GHOST HOLLOW CREEK	ESCHERICHIA COLI (E. COLI)	Recreational Use (Human Health)	5A			1.22	Miles
WEST FORK WHITE	51202020804	Knox	INW0284_T1002	GHOST HOLLOW CREEK	PCBS IN FISH TISSUE	Fish Consumption	5B			1.22	Miles
WEST FORK WHITE	51202020804	Knox	INW0284_T1003	NIMNICHT CREEK	BIOLOGICAL INTEGRITY	Warm Water Aquatic Life	5A			2.12	Miles
WEST FORK WHITE	51202020804	Knox	INW0284_T1003	NIMNICHT CREEK	ESCHERICHIA COLI (E. COLI)	Recreational Use (Human Health)	5A			2.12	Miles
WEST FORK WHITE	51202020804	Knox	INW0284_T1003	NIMNICHT CREEK	PCBS IN FISH TISSUE	Fish Consumption	5B			2.12	Miles
WEST FORK WHITE	51202020901	Daviess	INW0291_02	VEALE CREEK	ESCHERICHIA COLI (E. COLI)	Recreational Use (Human Health)	5A			7.44	Miles
WEST FORK WHITE	51202020901	Daviess	INW0291_03	VEALE CREEK	ESCHERICHIA COLI (E. COLI)	Recreational Use (Human Health)	5A			7.82	Miles
WEST FORK WHITE	51202020901	Daviess	INW0291_T1004	VEALE CREEK - UNNAMED TRIBUTARY	ESCHERICHIA COLI (E. COLI)	Recreational Use (Human Health)	5A			3.28	Miles
WEST FORK WHITE	51202020901	Daviess	INW0291_T1005	VEALE CREEK - UNNAMED TRIBUTARY	ESCHERICHIA COLI (E. COLI)	Recreational Use (Human Health)	5A			1.98	Miles
WEST FORK WHITE	51202020902	Daviess	INW0292_02	VEALE CREEK	ESCHERICHIA COLI (E. COLI)	Recreational Use (Human Health)	5A			8.98	Miles
WEST FORK WHITE	51202020902	Daviess	INW0292_03	VEALE CREEK	ESCHERICHIA COLI (E. COLI)	Recreational Use (Human Health)	5A			8.09	Miles
WEST FORK WHITE	51202020902	Daviess	INW0292_04	VEALE CREEK	ESCHERICHIA COLI (E. COLI)	Recreational Use (Human Health)	5A			3.68	Miles
WEST FORK WHITE	51202020903	Daviess/Knox	INW0293_02	WHITE RIVER	BIOLOGICAL INTEGRITY	Warm Water Aquatic Life	5A			1.05	Miles
WEST FORK WHITE	51202020903	Daviess/Knox	INW0293_02	WHITE RIVER	PCBS IN FISH TISSUE	Fish Consumption	5B			1.05	Miles
WEST FORK WHITE	51202020903	Daviess/Knox	INW0293_03	WHITE RIVER	BIOLOGICAL INTEGRITY	Warm Water Aquatic Life	5A			5.6	Miles
WEST FORK WHITE	51202020903	Daviess/Knox	INW0293_03	WHITE RIVER	PCBS IN FISH TISSUE	Fish Consumption	5B			5.6	Miles
WEST FORK WHITE	51202020903	Daviess	INW0293_T1004	HAWKINS CREEK	BIOLOGICAL INTEGRITY	Warm Water Aquatic Life	5A			6.7	Miles
WEST FORK WHITE	51202020903	Daviess	INW0293_T1005	HAWKINS CREEK	BIOLOGICAL INTEGRITY	Warm Water Aquatic Life	5A			4.06	Miles
WEST FORK WHITE	51202020903	Daviess	INW0293_T1006	HAWKINS CREEK	BIOLOGICAL INTEGRITY	Warm Water Aquatic Life	5A			1.39	Miles
WEST FORK WHITE	51202020905	Knox	INW0295_T1001	KESSINGER DITCH - UNNAMED TRIBUTARY	DISSOLVED OXYGEN	Warm Water Aquatic Life	5A			6.45	Miles
WEST FORK WHITE	51202020905	Knox	INW0295_T1001	KESSINGER DITCH - UNNAMED TRIBUTARY	PH	Warm Water Aquatic Life	5A			6.45	Miles
WEST FORK WHITE	51202020907	Daviess/Knox	INW0297_02	WHITE RIVER	BIOLOGICAL INTEGRITY	Warm Water Aquatic Life	5A			1.51	Miles
WEST FORK WHITE	51202020907	Daviess/Knox	INW0297_02	WHITE RIVER	PCBS IN FISH TISSUE	Fish Consumption	5B			1.51	Miles
WEST FORK WHITE	51202020907	Daviess/Knox	INW0297_03	WHITE RIVER	BIOLOGICAL INTEGRITY	Warm Water Aquatic Life	5A			2.34	Miles
WEST FORK WHITE	51202020907	Daviess/Knox	INW0297_03	WHITE RIVER	PCBS IN FISH TISSUE	Fish Consumption	5B			2.34	Miles
WEST FORK WHITE	51202020907	Daviess/Knox	INW0297_04	WHITE RIVER	BIOLOGICAL INTEGRITY	Warm Water Aquatic Life	5A			3.19	Miles
WEST FORK WHITE	51202020907	Daviess/Knox	INW0297_04	WHITE RIVER	PCBS IN FISH TISSUE	Fish Consumption	5B			3.19	Miles
WEST FORK WHITE	51202021001	Knox/Pike	INW02A1_02	WHITE RIVER	BIOLOGICAL INTEGRITY	Warm Water Aquatic Life	5A			2.6	Miles
WEST FORK WHITE	51202021001	Knox/Pike	INW02A1_02	WHITE RIVER	ESCHERICHIA COLI (E. COLI)	Recreational Use (Human Health)	5A			2.6	Miles
WEST FORK WHITE	51202021001	Knox/Pike	INW02A1_02	WHITE RIVER	PCBS IN FISH TISSUE	Fish Consumption	5B			2.6	Miles
WEST FORK WHITE	51202021001	Knox/Pike	INW02A1_03	WHITE RIVER	BIOLOGICAL INTEGRITY	Warm Water Aquatic Life	5A			2.45	Miles
WEST FORK WHITE	51202021001	Knox/Pike	INW02A1_03	WHITE RIVER	ESCHERICHIA COLI (E. COLI)	Recreational Use (Human Health)	5A			2.45	Miles
WEST FORK WHITE	51202021001	Knox/Pike	INW02A1_03	WHITE RIVER	PCBS IN FISH TISSUE	Fish Consumption	5B			2.45	Miles
WEST FORK WHITE	51202021003	Knox/Pike	INW02A3_02	WHITE RIVER	BIOLOGICAL INTEGRITY	Warm Water Aquatic Life	5A			0.95	Miles
WEST FORK WHITE	51202021003	Knox/Pike	INW02A3_02	WHITE RIVER	ESCHERICHIA COLI (E. COLI)	Recreational Use (Human Health)	5A			0.95	Miles
WEST FORK WHITE	51202021003	Knox/Pike	INW02A3_02	WHITE RIVER	PCBS IN FISH TISSUE	Fish Consumption	5B			0.95	Miles
WEST FORK WHITE	51202021003	Knox/Pike	INW02A3_03	WHITE RIVER	BIOLOGICAL INTEGRITY	Warm Water Aquatic Life	5A			5.44	Miles
WEST FORK WHITE	51202021003	Knox/Pike	INW02A3_03	WHITE RIVER	ESCHERICHIA COLI (E. COLI)	Recreational Use (Human Health)	5A			5.44	Miles
WEST FORK WHITE	51202021003	Knox/Pike	INW02A3_03	WHITE RIVER	PCBS IN FISH TISSUE	Fish Consumption	5B			5.44	Miles
WEST FORK WHITE	51202021003	Knox/Pike	INW02A3_04	WHITE RIVER	BIOLOGICAL INTEGRITY	Warm Water Aquatic Life	5A			4.88	Miles
WEST FORK WHITE	51202021003	Knox/Pike	INW02A3_04	WHITE RIVER	ESCHERICHIA COLI (E. COLI)	Recreational Use (Human Health)	5A			4.88	Miles
WEST FORK WHITE	51202021003	Knox/Pike	INW02A3_04	WHITE RIVER	PCBS IN FISH TISSUE	Fish Consumption	5B			4.88	Miles
WEST FORK WHITE	51202021003	Knox/Pike	INW02A3_05	WHITE RIVER	BIOLOGICAL INTEGRITY	Warm Water Aquatic Life	5A			6.31	Miles
WEST FORK WHITE	51202021003	Knox/Pike	INW02A3_05	WHITE RIVER	ESCHERICHIA COLI (E. COLI)	Recreational Use (Human Health)	5A			6.31	Miles
WEST FORK WHITE	51202021003	Knox/Pike	INW02A3_05	WHITE RIVER	PCBS IN FISH TISSUE	Fish Consumption	5B			6.31	Miles
WEST FORK WHITE	51202021004	Pike	INW02A4_03	HARBIN CREEK	ESCHERICHIA COLI (E. COLI)	Recreational Use (Human Health)	5A			12.57	Miles
WEST FORK WHITE	51202021004	Pike	INW02A4_04	HARBIN CREEK	ESCHERICHIA COLI (E. COLI)	Recreational Use (Human Health)	5A			4.65	Miles
WEST FORK WHITE	51202021004	Gibson/Pike	INW02A4_05	HARBIN CREEK	ESCHERICHIA COLI (E. COLI)	Recreational Use (Human Health)	5A			1.21	Miles
WEST FORK WHITE	51202021004	Pike	INW02A4_T1004	CONGER CREEK	ESCHERICHIA COLI (E. COLI)	Recreational Use (Human Health)	5A			17.69	Miles
WEST FORK WHITE	51202021004	Pike	INW02A4_T1005	CONGER CREEK	ESCHERICHIA COLI (E. COLI)	Recreational Use (Human Health)	5A			6.11	Miles
WEST FORK WHITE	51202021004	Pike	INW02A4_T1006	CONGER CREEK	ESCHERICHIA COLI (E. COLI)	Recreational Use (Human Health)	5A			3.63	Miles
WEST FORK WHITE	51202021004	Pike	INW02A4_T1007	CONGER CREEK	ESCHERICHIA COLI (E. COLI)	Recreational Use (Human Health)	5A			7.95	Miles
WEST FORK WHITE	51202021004	Gibson/Pike	INW02A4_T1008	HARBIN CREEK - UNNAMED TRIBUTARY	ESCHERICHIA COLI (E. COLI)	Recreational Use (Human Health)	5A			6.7	Miles
WEST FORK WHITE	51202021004	Gibson/Pike	INW02A4_T1009	HARBIN CREEK - UNNAMED TRIBUTARY	ESCHERICHIA COLI (E. COLI)	Recreational Use (Human Health)	5A			6.56	Miles
WEST FORK WHITE	51202021004	Gibson/Pike	INW02A4_T1010	HARBIN CREEK - UNNAMED TRIBUTARY	ESCHERICHIA COLI (E. COLI)	Recreational Use (Human Health)	5A			6.92	Miles
WEST FORK WHITE	51202021004	Pike	INW02A4_T1011	HARBIN CREEK - UNNAMED TRIBUTARY	ESCHERICHIA COLI (E. COLI)	Recreational Use (Human Health)	5A			3.8	Miles
WEST FORK WHITE	51202021006	Gibson/Knox/Pike	INW02A6_04	WHITE RIVER	ESCHERICHIA COLI (E. COLI)	Recreational Use (Human Health)	5A			8.11	Miles
WEST FORK WHITE	51202021006	Gibson/Knox/Pike	INW02A6_04	WHITE RIVER	PCBS IN FISH TISSUE	Fish Consumption	5B			8.11	Miles
WEST FORK WHITE	51202021006	Gibson/Knox/Pike	INW02A6_05	WHITE RIVER	ESCHERICHIA COLI (E. COLI)	Recreational Use (Human Health)	5A			3.79	Miles
WEST FORK WHITE	51202021006	Gibson/Knox/Pike	INW02A6_05	WHITE RIVER	PCBS IN FISH TISSUE	Fish Consumption	5B			3.79	Miles
WEST FORK WHITE	51202021006	Gibson/Knox	INW02A6_06	WHITE RIVER	ESCHERICHIA COLI (E. COLI)	Recreational Use (Human Health)	5A			4.49	Miles
WEST FORK WHITE	51202021006	Gibson/Knox	INW02A6_06	WHITE RIVER	PCBS IN FISH TISSUE	Fish Consumption	5B			4.49	Miles
WEST FORK WHITE	51202021006	Gibson/Knox	INW02A6_07	WHITE RIVER	ESCHERICHIA COLI (E. COLI)	Recreational Use (Human Health)	5A			3.21	Miles

BASIN	HYDROLOGIC UNIT CODE		ASSESSMENT UNIT ID	ASSESSMENT UNIT NAME	PARAMETER	DESIGNATED USE	IR CATEGORY	2020 Changes - Public Notice Draft	2020 Changes -- Finalized Submittal	WATER SIZE	UNITS
WEST FORK WHITE	51202021006	Gibson/Knox	INW02A6_07	WHITE RIVER	PCBS IN FISH TISSUE	Fish Consumption	5B			3.21	Miles
WEST FORK WHITE	51202021006	Knox	INW02A6_T1006	WHITE RIVER - UNNAMED TRIBUTARY	ESCHERICHIA COLI (E. COLI)	Recreational Use (Human Health)	5A			3.07	Miles
WEST FORK WHITE	51202021006	Knox	INW02A6_T1006	WHITE RIVER - UNNAMED TRIBUTARY	PCBS IN FISH TISSUE	Fish Consumption	5B			3.07	Miles
WEST FORK WHITE	51202021007	Gibson/Knox	INW02A7_02	WHITE RIVER	BIOLOGICAL INTEGRITY	Warm Water Aquatic Life	5A			3.88	Miles
WEST FORK WHITE	51202021007	Gibson/Knox	INW02A7_02	WHITE RIVER	NUTRIENTS	Warm Water Aquatic Life	5A			3.88	Miles
WEST FORK WHITE	51202021007	Gibson/Knox	INW02A7_02	WHITE RIVER	PCBS IN FISH TISSUE	Fish Consumption	5B			3.88	Miles
WEST FORK WHITE	51202021007	Gibson/Knox	INW02A7_03	WHITE RIVER	BIOLOGICAL INTEGRITY	Warm Water Aquatic Life	5A			5.92	Miles
WEST FORK WHITE	51202021007	Gibson/Knox	INW02A7_03	WHITE RIVER	NUTRIENTS	Warm Water Aquatic Life	5A			5.92	Miles
WEST FORK WHITE	51202021007	Gibson/Knox	INW02A7_03	WHITE RIVER	PCBS IN FISH TISSUE	Fish Consumption	5B			5.92	Miles
WEST FORK WHITE	51202021007	Gibson/Knox	INW02A7_04	WHITE RIVER	BIOLOGICAL INTEGRITY	Warm Water Aquatic Life	5A			6.14	Miles
WEST FORK WHITE	51202021007	Gibson/Knox	INW02A7_04	WHITE RIVER	NUTRIENTS	Warm Water Aquatic Life	5A			6.14	Miles
WEST FORK WHITE	51202021007	Gibson/Knox	INW02A7_04	WHITE RIVER	PCBS IN FISH TISSUE	Fish Consumption	5B			6.14	Miles
WEST FORK WHITE	51202021007	Gibson/Knox	INW02A7_05	WHITE RIVER	BIOLOGICAL INTEGRITY	Warm Water Aquatic Life	5A			3.31	Miles
WEST FORK WHITE	51202021007	Gibson/Knox	INW02A7_05	WHITE RIVER	NUTRIENTS	Warm Water Aquatic Life	5A			3.31	Miles
WEST FORK WHITE	51202021007	Gibson/Knox	INW02A7_05	WHITE RIVER	PCBS IN FISH TISSUE	Fish Consumption	5B			3.31	Miles
WEST FORK WHITE	51202021007	Gibson/Knox	INW02A7_06	WHITE RIVER	BIOLOGICAL INTEGRITY	Warm Water Aquatic Life	5A			4.22	Miles
WEST FORK WHITE	51202021007	Gibson/Knox	INW02A7_06	WHITE RIVER	NUTRIENTS	Warm Water Aquatic Life	5A			4.22	Miles
WEST FORK WHITE	51202021007	Gibson/Knox	INW02A7_06	WHITE RIVER	PCBS IN FISH TISSUE	Fish Consumption	5B			4.22	Miles
WEST FORK WHITE	51202021007	Gibson/Knox	INW02A7_07	WHITE RIVER	BIOLOGICAL INTEGRITY	Warm Water Aquatic Life	5A			2.68	Miles
WEST FORK WHITE	51202021007	Gibson/Knox	INW02A7_07	WHITE RIVER	NUTRIENTS	Warm Water Aquatic Life	5A			2.68	Miles
WEST FORK WHITE	51202021007	Gibson/Knox	INW02A7_07	WHITE RIVER	PCBS IN FISH TISSUE	Fish Consumption	5B			2.68	Miles
WEST FORK WHITE	51202021007	Gibson	INW02A7_T1002	WHITE RIVER - UNNAMED TRIBUTARY	BIOLOGICAL INTEGRITY	Warm Water Aquatic Life	5A			4.88	Miles
WEST FORK WHITE	51202021007	Gibson	INW02A7_T1002	WHITE RIVER - UNNAMED TRIBUTARY	NUTRIENTS	Warm Water Aquatic Life	5A			4.88	Miles
WEST FORK WHITE	51202021007	Gibson	INW02A7_T1002	WHITE RIVER - UNNAMED TRIBUTARY	PCBS IN FISH TISSUE	Fish Consumption	5B			4.88	Miles
WEST FORK WHITE	51202021007	Gibson	INW02A7_T1003	WHITE RIVER - UNNAMED TRIBUTARY	BIOLOGICAL INTEGRITY	Warm Water Aquatic Life	5A			5.04	Miles
WEST FORK WHITE	51202021007	Gibson	INW02A7_T1003	WHITE RIVER - UNNAMED TRIBUTARY	NUTRIENTS	Warm Water Aquatic Life	5A			5.04	Miles
WEST FORK WHITE	51202021007	Gibson	INW02A7_T1003	WHITE RIVER - UNNAMED TRIBUTARY	PCBS IN FISH TISSUE	Fish Consumption	5B			5.04	Miles
WEST FORK WHITE	51202021007	Knox	INW02A7_T1004	THOMPSON DITCH	BIOLOGICAL INTEGRITY	Warm Water Aquatic Life	5A			6.47	Miles
WEST FORK WHITE	51202021007	Knox	INW02A7_T1004	THOMPSON DITCH	NUTRIENTS	Warm Water Aquatic Life	5A			6.47	Miles
WEST FORK WHITE	51202021007	Knox	INW02A7_T1004	THOMPSON DITCH	PCBS IN FISH TISSUE	Fish Consumption	5B			6.47	Miles
WEST FORK WHITE	51202021007	Gibson	INW02A7_T1005	WHITE RIVER - UNNAMED TRIBUTARY	BIOLOGICAL INTEGRITY	Warm Water Aquatic Life	5A			0.41	Miles
WEST FORK WHITE	51202021007	Gibson	INW02A7_T1005	WHITE RIVER - UNNAMED TRIBUTARY	NUTRIENTS	Warm Water Aquatic Life	5A			0.41	Miles
WEST FORK WHITE	51202021007	Gibson	INW02A7_T1005	WHITE RIVER - UNNAMED TRIBUTARY	PCBS IN FISH TISSUE	Fish Consumption	5B			0.41	Miles
WEST FORK WHITE	51202021007	Knox	INW02A7_T1006	WHITE RIVER - UNNAMED TRIBUTARY	BIOLOGICAL INTEGRITY	Warm Water Aquatic Life	5A			0.96	Miles
WEST FORK WHITE	51202021007	Knox	INW02A7_T1006	WHITE RIVER - UNNAMED TRIBUTARY	NUTRIENTS	Warm Water Aquatic Life	5A			0.96	Miles
WEST FORK WHITE	51202021007	Knox	INW02A7_T1006	WHITE RIVER - UNNAMED TRIBUTARY	PCBS IN FISH TISSUE	Fish Consumption	5B			0.96	Miles
WEST FORK WHITE	51202021007	Gibson	INW02A7_T1007	WHITE RIVER - UNNAMED TRIBUTARY	BIOLOGICAL INTEGRITY	Warm Water Aquatic Life	5A			3.2	Miles
WEST FORK WHITE	51202021007	Gibson	INW02A7_T1007	WHITE RIVER - UNNAMED TRIBUTARY	NUTRIENTS	Warm Water Aquatic Life	5A			3.2	Miles
WEST FORK WHITE	51202021007	Gibson	INW02A7_T1007	WHITE RIVER - UNNAMED TRIBUTARY	PCBS IN FISH TISSUE	Fish Consumption	5B			3.2	Miles
WEST FORK WHITE	51202021007	Knox	INW02A7_T1011	WHITE RIVER - UNNAMED TRIBUTARY	BIOLOGICAL INTEGRITY	Warm Water Aquatic Life	5A			0.88	Miles
WEST FORK WHITE	51202021007	Knox	INW02A7_T1011	WHITE RIVER - UNNAMED TRIBUTARY	NUTRIENTS	Warm Water Aquatic Life	5A			0.88	Miles
WEST FORK WHITE	51202021007	Knox	INW02A7_T1011	WHITE RIVER - UNNAMED TRIBUTARY	PCBS IN FISH TISSUE	Fish Consumption	5B			0.88	Miles
WEST FORK WHITE	51202020702	Daviess	INW02P1045_00	PRAIRIE CREEK RESERVOIR NO. A-4-1 (FISHER DA	ESCHERICHIA COLI (E. COLI)	Recreational Use (Human Health)	5A			61	Acres
WEST FORK WHITE	51202020105	Monroe	INW02P1079_00	GRIFFY RESERVOIR	MERCURY IN FISH TISSUE	Fish Consumption	5B			130	Acres
WEST FORK WHITE	51202030101	Boone	INW0311_02	EDLIN DITCH	ESCHERICHIA COLI (E. COLI)	Recreational Use (Human Health)	5A			11.58	Miles
WEST FORK WHITE	51202030101	Boone	INW0311_03	EDLIN DITCH	ESCHERICHIA COLI (E. COLI)	Recreational Use (Human Health)	5A			2.81	Miles
WEST FORK WHITE	51202030101	Boone	INW0311_T1002	GRASSY BRANCH	ESCHERICHIA COLI (E. COLI)	Recreational Use (Human Health)	5A			5.11	Miles
WEST FORK WHITE	51202030102	Boone/Hendricks	INW0312_02	ROSS DITCH	ESCHERICHIA COLI (E. COLI)	Recreational Use (Human Health)	5A			4.95	Miles
WEST FORK WHITE	51202030102	Boone/Hendricks	INW0312_03	ROSS DITCH	ESCHERICHIA COLI (E. COLI)	Recreational Use (Human Health)	5A			6.35	Miles
WEST FORK WHITE	51202030102	Hendricks	INW0312_04	ROSS DITCH	ESCHERICHIA COLI (E. COLI)	Recreational Use (Human Health)	5A			1.47	Miles
WEST FORK WHITE	51202030102	Hendricks	INW0312_05	BIG WALNUT CREEK, EAST FORK	ESCHERICHIA COLI (E. COLI)	Recreational Use (Human Health)	5A			5.74	Miles
WEST FORK WHITE	51202030102	Hendricks	INW0312_06	BIG WALNUT CREEK, EAST FORK	ESCHERICHIA COLI (E. COLI)	Recreational Use (Human Health)	5A			9.91	Miles
WEST FORK WHITE	51202030102	Hendricks	INW0312_07	BIG WALNUT CREEK, EAST FORK	ESCHERICHIA COLI (E. COLI)	Recreational Use (Human Health)	5A			1.42	Miles
WEST FORK WHITE	51202030102	Boone/Hendricks	INW0312_T1003	POUND DITCH	ESCHERICHIA COLI (E. COLI)	Recreational Use (Human Health)	5A			1.8	Miles
WEST FORK WHITE	51202030102	Hendricks	INW0312_T1004	TUCKER DITCH	ESCHERICHIA COLI (E. COLI)	Recreational Use (Human Health)	5A			1.32	Miles
WEST FORK WHITE	51202030104	Boone	INW0314_02	BIG WALNUT CREEK	ESCHERICHIA COLI (E. COLI)	Recreational Use (Human Health)	5A			6.69	Miles
WEST FORK WHITE	51202030104	Boone/Hendricks	INW0314_03	BIG WALNUT CREEK	ESCHERICHIA COLI (E. COLI)	Recreational Use (Human Health)	5A			4.57	Miles
WEST FORK WHITE	51202030104	Hendricks	INW0314_04	BIG WALNUT CREEK	ESCHERICHIA COLI (E. COLI)	Recreational Use (Human Health)	5A			12.46	Miles
WEST FORK WHITE	51202030104	Hendricks	INW0314_05	BIG WALNUT CREEK	ESCHERICHIA COLI (E. COLI)	Recreational Use (Human Health)	5A			4.35	Miles
WEST FORK WHITE	51202030104	Boone	INW0314_T1001	CUNNINGHAM DITCH	ESCHERICHIA COLI (E. COLI)	Recreational Use (Human Health)	5A			2.7	Miles
WEST FORK WHITE	51202030104	Hendricks	INW0314_T1002	BIG WALNUT CREEK - UNNAMED TRIBUTARY	ESCHERICHIA COLI (E. COLI)	Recreational Use (Human Health)	5A			1.57	Miles
WEST FORK WHITE	51202030201	Putnam	INW0321_03	OWL CREEK	ESCHERICHIA COLI (E. COLI)	Recreational Use (Human Health)	5A			11.69	Miles
WEST FORK WHITE	51202030201	Putnam	INW0321_04	OWL CREEK	ESCHERICHIA COLI (E. COLI)	Recreational Use (Human Health)	5A			1.21	Miles
WEST FORK WHITE	51202030201	Putnam	INW0321_T1003	OWL CREEK - UNNAMED TRIBUTARY	ESCHERICHIA COLI (E. COLI)	Recreational Use (Human Health)	5A			5.3	Miles
WEST FORK WHITE	51202030201	Putnam	INW0321_T1005	OWL CREEK - UNNAMED TRIBUTARY	ESCHERICHIA COLI (E. COLI)	Recreational Use (Human Health)	5A			7.72	Miles

BASIN	HYDROLOGIC UNIT CODE		ASSESSMENT UNIT ID	ASSESSMENT UNIT NAME	PARAMETER	DESIGNATED USE	IR CATEGORY	2020 Changes - Public Notice Draft	2020 Changes -- Finalized Submittal	WATER SIZE	UNITS
WEST FORK WHITE	51202030201	Putnam	INW0321_T1007	OWL CREEK - UNNAMED TRIBUTARY	ESCHERICHIA COLI (E. COLI)	Recreational Use (Human Health)	5A			0.56	Miles
WEST FORK WHITE	51202030201	Putnam	INW0321_T1012	OWL CREEK - UNNAMED TRIBUTARY	ESCHERICHIA COLI (E. COLI)	Recreational Use (Human Health)	5A			3.02	Miles
WEST FORK WHITE	51202030202	Putnam	INW0322_01	LITTLE WALNUT CREEK	ESCHERICHIA COLI (E. COLI)	Recreational Use (Human Health)	5A			12.35	Miles
WEST FORK WHITE	51202030202	Putnam	INW0322_06	LITTLE WALNUT CREEK	ESCHERICHIA COLI (E. COLI)	Recreational Use (Human Health)	5A			7.67	Miles
WEST FORK WHITE	51202030202	Putnam	INW0322_T1003	LITTLE WALNUT CREEK - UNNAMED TRIBUTARY	ESCHERICHIA COLI (E. COLI)	Recreational Use (Human Health)	5A			8.04	Miles
WEST FORK WHITE	51202030202	Putnam	INW0322_T1006	LITTLE WALNUT CREEK - UNNAMED TRIBUTARY	ESCHERICHIA COLI (E. COLI)	Recreational Use (Human Health)	5A			1.5	Miles
WEST FORK WHITE	51202030202	Putnam	INW0322_T1007	FALLS BRANCH	ESCHERICHIA COLI (E. COLI)	Recreational Use (Human Health)	5A			11.47	Miles
WEST FORK WHITE	51202030202	Putnam	INW0322_T1009	JONES CREEK	BIOLOGICAL INTEGRITY	Warm Water Aquatic Life	5A			18.8	Miles
WEST FORK WHITE	51202030202	Putnam	INW0322_T1009	JONES CREEK	ESCHERICHIA COLI (E. COLI)	Recreational Use (Human Health)	5A			18.8	Miles
WEST FORK WHITE	51202030202	Putnam	INW0322_T1013	JONES CREEK	ESCHERICHIA COLI (E. COLI)	Recreational Use (Human Health)	5A			2.86	Miles
WEST FORK WHITE	51202030202	Putnam	INW0322_T1014	LITTLE WALNUT CREEK - UNNAMED TRIBUTARY	ESCHERICHIA COLI (E. COLI)	Recreational Use (Human Health)	5A			1.91	Miles
WEST FORK WHITE	51202030202	Putnam	INW0322_T1015	LITTLE WALNUT CREEK - UNNAMED TRIBUTARY	ESCHERICHIA COLI (E. COLI)	Recreational Use (Human Health)	5A			2.25	Miles
WEST FORK WHITE	51202030203	Putnam	INW0323_03	LITTLE WALNUT CREEK	ESCHERICHIA COLI (E. COLI)	Recreational Use (Human Health)	5A			8.39	Miles
WEST FORK WHITE	51202030203	Putnam	INW0323_04	LITTLE WALNUT CREEK	ESCHERICHIA COLI (E. COLI)	Recreational Use (Human Health)	5A			0.89	Miles
WEST FORK WHITE	51202030203	Putnam	INW0323_T1004	LEATHERMAN CREEK	ESCHERICHIA COLI (E. COLI)	Recreational Use (Human Health)	5A			13.53	Miles
WEST FORK WHITE	51202030203	Putnam	INW0323_T1009	LONG BRANCH - UNNAMED TRIBUTARY	ESCHERICHIA COLI (E. COLI)	Recreational Use (Human Health)	5A			7.47	Miles
WEST FORK WHITE	51202030203	Parke/Putnam	INW0323_T1012	LONG BRANCH	ESCHERICHIA COLI (E. COLI)	Recreational Use (Human Health)	5A			13.64	Miles
WEST FORK WHITE	51202030301	Putnam	INW0331_T1010	LITTLE DEER CREEK - UNNAMED TRIBUTARY	BIOLOGICAL INTEGRITY	Warm Water Aquatic Life	5A			1.11	Miles
WEST FORK WHITE	51202030301	Putnam	INW0331_T1010	LITTLE DEER CREEK - UNNAMED TRIBUTARY	ESCHERICHIA COLI (E. COLI)	Recreational Use (Human Health)	5A	MOVE (Cat4C to Cat5A) - Impairment moved from Category 4C to Category 5 based		1.11	Miles
WEST FORK WHITE	51202030301	Putnam	INW0331_T1011	LITTLE DEER CREEK - UNNAMED TRIBUTARY	BIOLOGICAL INTEGRITY	Warm Water Aquatic Life	5A			1.61	Miles
WEST FORK WHITE	51202030301	Putnam	INW0331_T1012	LITTLE DEER CREEK - UNNAMED TRIBUTARY	BIOLOGICAL INTEGRITY	Warm Water Aquatic Life	5A			2.58	Miles
WEST FORK WHITE	51202030301	Putnam	INW0331_T1012	LITTLE DEER CREEK - UNNAMED TRIBUTARY	BIOLOGICAL INTEGRITY	Warm Water Aquatic Life	5A			2.58	Miles
WEST FORK WHITE	51202030301	Putnam	INW0331_T1013	LITTLE DEER CREEK - UNNAMED TRIBUTARY	BIOLOGICAL INTEGRITY	Warm Water Aquatic Life	5A			5.94	Miles
WEST FORK WHITE	51202030301	Putnam	INW0331_T1014	LITTLE DEER CREEK	BIOLOGICAL INTEGRITY	Warm Water Aquatic Life	5A			11.03	Miles
WEST FORK WHITE	51202030301	Putnam	INW0331_T1014	LITTLE DEER CREEK	ESCHERICHIA COLI (E. COLI)	Recreational Use (Human Health)	5A	MOVE (Cat4C to Cat5A) - Impairment moved from Category 4C to Category 5 based		11.03	Miles
WEST FORK WHITE	51202030303	Putnam	INW0333_02	DEER CREEK	ESCHERICHIA COLI (E. COLI)	Recreational Use (Human Health)	5A			9.96	Miles
WEST FORK WHITE	51202030303	Putnam	INW0333_03	DEER CREEK	ESCHERICHIA COLI (E. COLI)	Recreational Use (Human Health)	5A			11.15	Miles
WEST FORK WHITE	51202030303	Putnam	INW0333_T1007	MOSQUITO CREEK	ESCHERICHIA COLI (E. COLI)	Recreational Use (Human Health)	5A			12.33	Miles
WEST FORK WHITE	51202030303	Putnam	INW0333_T1009	ROCKY FORK	ESCHERICHIA COLI (E. COLI)	Recreational Use (Human Health)	5A			7.39	Miles
WEST FORK WHITE	51202030303	Putnam	INW0333_T1009A	GREYHOUND LAKE INLET	ESCHERICHIA COLI (E. COLI)	Recreational Use (Human Health)	5A			0.31	Miles
WEST FORK WHITE	51202030303	Putnam	INW0333_T1010	DEWEESE BRANCH	ESCHERICHIA COLI (E. COLI)	Recreational Use (Human Health)	5A			21.45	Miles
WEST FORK WHITE	51202030303	Putnam	INW0333_T1012	LEATHERWOOD CREEK	ESCHERICHIA COLI (E. COLI)	Recreational Use (Human Health)	5A			9.04	Miles
WEST FORK WHITE	51202030401	Hendricks/Putnam	INW0341_02	BIG WALNUT CREEK	ESCHERICHIA COLI (E. COLI)	Recreational Use (Human Health)	5A			11.96	Miles
WEST FORK WHITE	51202030401	Putnam	INW0341_03	BIG WALNUT CREEK	ESCHERICHIA COLI (E. COLI)	Recreational Use (Human Health)	5A			17.55	Miles
WEST FORK WHITE	51202030401	Putnam	INW0341_04	BIG WALNUT CREEK	ESCHERICHIA COLI (E. COLI)	Recreational Use (Human Health)	5A			6.68	Miles
WEST FORK WHITE	51202030401	Putnam	INW0341_T1007	BIG WALNUT CREEK - UNNAMED TRIBUTARY	ESCHERICHIA COLI (E. COLI)	Recreational Use (Human Health)	5A			7.99	Miles
WEST FORK WHITE	51202030402	Putnam	INW0342_01	CLEAR CREEK	ESCHERICHIA COLI (E. COLI)	Recreational Use (Human Health)	5A			12.08	Miles
WEST FORK WHITE	51202030402	Putnam	INW0342_03	CLEAR CREEK	ESCHERICHIA COLI (E. COLI)	Recreational Use (Human Health)	5A			11.7	Miles
WEST FORK WHITE	51202030402	Hendricks	INW0342_T1006	MILLER CREEK	ESCHERICHIA COLI (E. COLI)	Recreational Use (Human Health)	5A			6.43	Miles
WEST FORK WHITE	51202030402	Putnam	INW0342_T1008	MILLER CREEK	ESCHERICHIA COLI (E. COLI)	Recreational Use (Human Health)	5A			9.46	Miles
WEST FORK WHITE	51202030402	Putnam	INW0342_T1009	MILLER CREEK	ESCHERICHIA COLI (E. COLI)	Recreational Use (Human Health)	5A			1.73	Miles
WEST FORK WHITE	51202030402	Putnam	INW0342_T1010	MILLER CREEK	ESCHERICHIA COLI (E. COLI)	Recreational Use (Human Health)	5A			1.62	Miles
WEST FORK WHITE	51202030402	Putnam	INW0342_T1011	MILLER CREEK	ESCHERICHIA COLI (E. COLI)	Recreational Use (Human Health)	5A			0.95	Miles
WEST FORK WHITE	51202030402	Hendricks/Putnam	INW0342_T1012	CLEAR CREEK	ESCHERICHIA COLI (E. COLI)	Recreational Use (Human Health)	5A			7.22	Miles
WEST FORK WHITE	51202030402	Hendricks/Putnam	INW0342_T1013	CLEAR CREEK - UNNAMED TRIBUTARY	ESCHERICHIA COLI (E. COLI)	Recreational Use (Human Health)	5A			6.62	Miles
WEST FORK WHITE	51202030402	Putnam	INW0342_T1014	HERITAGE LAKE - UNNAMED INLET	ESCHERICHIA COLI (E. COLI)	Recreational Use (Human Health)	5A			0.85	Miles
WEST FORK WHITE	51202030402	Hendricks/Putnam	INW0342_T1016	MILLER CREEK	ESCHERICHIA COLI (E. COLI)	Recreational Use (Human Health)	5A			9.01	Miles
WEST FORK WHITE	51202030403	Putnam	INW0343_02	BIG WALNUT CREEK	ESCHERICHIA COLI (E. COLI)	Recreational Use (Human Health)	5A			2.56	Miles
WEST FORK WHITE	51202030403	Putnam	INW0343_03	BIG WALNUT CREEK	ESCHERICHIA COLI (E. COLI)	Recreational Use (Human Health)	5A			2.6	Miles
WEST FORK WHITE	51202030403	Putnam	INW0343_T1003	PLUM CREEK	ESCHERICHIA COLI (E. COLI)	Recreational Use (Human Health)	5A			7.57	Miles
WEST FORK WHITE	51202030403	Putnam	INW0343_T1004	PLUM CREEK	ESCHERICHIA COLI (E. COLI)	Recreational Use (Human Health)	5A			8.54	Miles
WEST FORK WHITE	51202030403	Putnam	INW0343_T1005	PLUM CREEK - UNNAMED TRIBUTARY	ESCHERICHIA COLI (E. COLI)	Recreational Use (Human Health)	5A			3.98	Miles
WEST FORK WHITE	51202030403	Putnam	INW0343_T1006	PLUM CREEK - UNNAMED TRIBUTARY	ESCHERICHIA COLI (E. COLI)	Recreational Use (Human Health)	5A			2.19	Miles
WEST FORK WHITE	51202030403	Putnam	INW0343_T1007	PLUM CREEK - UNNAMED TRIBUTARY	ESCHERICHIA COLI (E. COLI)	Recreational Use (Human Health)	5A			1.85	Miles
WEST FORK WHITE	51202030403	Putnam	INW0343_T1008	BIG WALNUT CREEK - UNNAMED TRIBUTARY	ESCHERICHIA COLI (E. COLI)	Recreational Use (Human Health)	5A			1.79	Miles
WEST FORK WHITE	51202030403	Putnam	INW0343_T1009	BIG WALNUT CREEK - UNNAMED TRIBUTARY	ESCHERICHIA COLI (E. COLI)	Recreational Use (Human Health)	5A			2.21	Miles
WEST FORK WHITE	51202030403	Putnam	INW0343_T1010	BIG WALNUT CREEK - UNNAMED TRIBUTARY	ESCHERICHIA COLI (E. COLI)	Recreational Use (Human Health)	5A			1.13	Miles
WEST FORK WHITE	51202030403	Putnam	INW0343_T1011	BLEDSOE BRANCH	ESCHERICHIA COLI (E. COLI)	Recreational Use (Human Health)	5A			12.23	Miles
WEST FORK WHITE	51202030403	Putnam	INW0343_T1012	BLEDSOE BRANCH	ESCHERICHIA COLI (E. COLI)	Recreational Use (Human Health)	5A			3.54	Miles
WEST FORK WHITE	51202030404	Putnam	INW0344_02	BIG WALNUT CREEK	ESCHERICHIA COLI (E. COLI)	Recreational Use (Human Health)	5A			9.05	Miles
WEST FORK WHITE	51202030404	Putnam	INW0344_03	BIG WALNUT CREEK	ESCHERICHIA COLI (E. COLI)	Recreational Use (Human Health)	5A			6.02	Miles
WEST FORK WHITE	51202030404	Putnam	INW0344_04	BIG WALNUT CREEK	ESCHERICHIA COLI (E. COLI)	Recreational Use (Human Health)	5A			4.73	Miles
WEST FORK WHITE	51202030404	Putnam	INW0344_05	BIG WALNUT CREEK	ESCHERICHIA COLI (E. COLI)	Recreational Use (Human Health)	5A			11.87	Miles
WEST FORK WHITE	51202030404	Putnam	INW0344_06	BIG WALNUT CREEK	ESCHERICHIA COLI (E. COLI)	Recreational Use (Human Health)	5A			8.36	Miles
WEST FORK WHITE	51202030404	Putnam	INW0344_T1003	BIG WALNUT CREEK - UNNAMED TRIBUTARY	ESCHERICHIA COLI (E. COLI)	Recreational Use (Human Health)	5A			4.63	Miles

BASIN	HYDROLOGIC UNIT CODE		ASSESSMENT UNIT ID	ASSESSMENT UNIT NAME	PARAMETER	DESIGNATED USE	IR CATEGORY	2020 Changes - Public Notice Draft	2020 Changes -- Finalized Submittal	WATER SIZE	UNITS
WEST FORK WHITE	51202030404	Putnam	INW0344_T1004	BIG WALNUT CREEK - UNNAMED TRIBUTARY	ESCHERICHIA COLI (E. COLI)	Recreational Use (Human Health)	5A			5.91	Miles
WEST FORK WHITE	51202030404	Putnam	INW0344_T1005	BIG WALNUT - UNNAMED TRIBUTARY	ESCHERICHIA COLI (E. COLI)	Recreational Use (Human Health)	5A			5.75	Miles
WEST FORK WHITE	51202030404	Putnam	INW0344_T1005A	ALBION POND INLET	ESCHERICHIA COLI (E. COLI)	Recreational Use (Human Health)	5A			0.6	Miles
WEST FORK WHITE	51202030404	Putnam	INW0344_T1006	BIG WALNUT CREEK - UNNAMED TRIBUTARY	ESCHERICHIA COLI (E. COLI)	Recreational Use (Human Health)	5A			2.37	Miles
WEST FORK WHITE	51202030404	Putnam	INW0344_T1007	BIG WALNUT CREEK - UNNAMED TRIBUTARY	ESCHERICHIA COLI (E. COLI)	Recreational Use (Human Health)	5A			6.57	Miles
WEST FORK WHITE	51202030404	Putnam	INW0344_T1008	BIG WALNUT CREEK - UNNAMED TRIBUTARY	ESCHERICHIA COLI (E. COLI)	Recreational Use (Human Health)	5A			3.55	Miles
WEST FORK WHITE	51202030404	Putnam	INW0344_T1009	BIG WALNUT CREEK - UNNAMED TRIBUTARY	ESCHERICHIA COLI (E. COLI)	Recreational Use (Human Health)	5A			2.58	Miles
WEST FORK WHITE	51202030404	Putnam	INW0344_T1010	BIG WALNUT CREEK - UNNAMED TRIBUTARY	ESCHERICHIA COLI (E. COLI)	Recreational Use (Human Health)	5A			1.72	Miles
WEST FORK WHITE	51202030404	Putnam	INW0344_T1011	BIG WALNUT CREEK - UNNAMED TRIBUTARY	ESCHERICHIA COLI (E. COLI)	Recreational Use (Human Health)	5A			3.73	Miles
WEST FORK WHITE	51202030404	Putnam	INW0344_T1012	BIG WALNUT CREEK - UNNAMED TRIBUTARY	ESCHERICHIA COLI (E. COLI)	Recreational Use (Human Health)	5A			0.86	Miles
WEST FORK WHITE	51202030405	Putnam	INW0345_03	BIG WALNUT CREEK	ESCHERICHIA COLI (E. COLI)	Recreational Use (Human Health)	5A			3.88	Miles
WEST FORK WHITE	51202030405	Putnam	INW0345_03	BIG WALNUT CREEK	MERCURY IN FISH TISSUE	Fish Consumption	5B			3.88	Miles
WEST FORK WHITE	51202030405	Putnam	INW0345_03	BIG WALNUT CREEK	PCBS IN FISH TISSUE	Fish Consumption	5B			3.88	Miles
WEST FORK WHITE	51202030405	Putnam	INW0345_04	BIG WALNUT CREEK	ESCHERICHIA COLI (E. COLI)	Recreational Use (Human Health)	5A			7.52	Miles
WEST FORK WHITE	51202030405	Putnam	INW0345_04	BIG WALNUT CREEK	MERCURY IN FISH TISSUE	Fish Consumption	5B			7.52	Miles
WEST FORK WHITE	51202030405	Putnam	INW0345_04	BIG WALNUT CREEK	PCBS IN FISH TISSUE	Fish Consumption	5B			7.52	Miles
WEST FORK WHITE	51202030405	Putnam	INW0345_05	BIG WALNUT CREEK	ESCHERICHIA COLI (E. COLI)	Recreational Use (Human Health)	5A			4.52	Miles
WEST FORK WHITE	51202030405	Putnam	INW0345_05	BIG WALNUT CREEK	MERCURY IN FISH TISSUE	Fish Consumption	5B			4.52	Miles
WEST FORK WHITE	51202030405	Putnam	INW0345_05	BIG WALNUT CREEK	PCBS IN FISH TISSUE	Fish Consumption	5B			4.52	Miles
WEST FORK WHITE	51202030405	Putnam	INW0345_06	BIG WALNUT CREEK	ESCHERICHIA COLI (E. COLI)	Recreational Use (Human Health)	5A			7.33	Miles
WEST FORK WHITE	51202030405	Putnam	INW0345_06	BIG WALNUT CREEK	MERCURY IN FISH TISSUE	Fish Consumption	5B			7.33	Miles
WEST FORK WHITE	51202030405	Putnam	INW0345_06	BIG WALNUT CREEK	NUTRIENTS	Warm Water Aquatic Life	5A			7.33	Miles
WEST FORK WHITE	51202030405	Putnam	INW0345_06	BIG WALNUT CREEK	PCBS IN FISH TISSUE	Fish Consumption	5B			7.33	Miles
WEST FORK WHITE	51202030405	Putnam	INW0345_T1002	MAIDEN RUN	BIOLOGICAL INTEGRITY	Warm Water Aquatic Life	5A			8.97	Miles
WEST FORK WHITE	51202030405	Clay/Putnam	INW0345_T1003	JOHNSON BRANCH	ESCHERICHIA COLI (E. COLI)	Recreational Use (Human Health)	5A			15.95	Miles
WEST FORK WHITE	51202030405	Putnam	INW0345_T1004	BIG WALNUT CREEK - UNNAMED TRIBUTARY	ESCHERICHIA COLI (E. COLI)	Recreational Use (Human Health)	5A			3.27	Miles
WEST FORK WHITE	51202030405	Putnam	INW0345_T1004	BIG WALNUT CREEK - UNNAMED TRIBUTARY	MERCURY IN FISH TISSUE	Fish Consumption	5B			3.27	Miles
WEST FORK WHITE	51202030405	Putnam	INW0345_T1004	BIG WALNUT CREEK - UNNAMED TRIBUTARY	PCBS IN FISH TISSUE	Fish Consumption	5B			3.27	Miles
WEST FORK WHITE	51202030405	Putnam	INW0345_T1005	BIG WALNUT CREEK - UNNAMED TRIBUTARY	ESCHERICHIA COLI (E. COLI)	Recreational Use (Human Health)	5A			2.59	Miles
WEST FORK WHITE	51202030405	Putnam	INW0345_T1005	BIG WALNUT CREEK - UNNAMED TRIBUTARY	MERCURY IN FISH TISSUE	Fish Consumption	5B			2.59	Miles
WEST FORK WHITE	51202030405	Putnam	INW0345_T1005	BIG WALNUT CREEK - UNNAMED TRIBUTARY	PCBS IN FISH TISSUE	Fish Consumption	5B			2.59	Miles
WEST FORK WHITE	51202030405	Putnam	INW0345_T1006	BIG WALNUT CREEK - UNNAMED TRIBUTARY	ESCHERICHIA COLI (E. COLI)	Recreational Use (Human Health)	5A			1.9	Miles
WEST FORK WHITE	51202030405	Putnam	INW0345_T1006	BIG WALNUT CREEK - UNNAMED TRIBUTARY	MERCURY IN FISH TISSUE	Fish Consumption	5B			1.9	Miles
WEST FORK WHITE	51202030405	Putnam	INW0345_T1006	BIG WALNUT CREEK - UNNAMED TRIBUTARY	PCBS IN FISH TISSUE	Fish Consumption	5B			1.9	Miles
WEST FORK WHITE	51202030405	Putnam	INW0345_T1008	BIG WALNUT CREEK - UNNAMED TRIBUTARY	ESCHERICHIA COLI (E. COLI)	Recreational Use (Human Health)	5A			4.68	Miles
WEST FORK WHITE	51202030405	Putnam	INW0345_T1008	BIG WALNUT CREEK - UNNAMED TRIBUTARY	MERCURY IN FISH TISSUE	Fish Consumption	5B			4.68	Miles
WEST FORK WHITE	51202030405	Putnam	INW0345_T1008	BIG WALNUT CREEK - UNNAMED TRIBUTARY	NUTRIENTS	Warm Water Aquatic Life	5A			4.68	Miles
WEST FORK WHITE	51202030405	Putnam	INW0345_T1008	BIG WALNUT CREEK - UNNAMED TRIBUTARY	PCBS IN FISH TISSUE	Fish Consumption	5B			4.68	Miles
WEST FORK WHITE	51202030508	Morgan/Putnam	INW0358_02	MILL CREEK	ESCHERICHIA COLI (E. COLI)	Recreational Use (Human Health)	5A			8.26	Miles
WEST FORK WHITE	51202030508	Putnam	INW0358_03	MILL CREEK	ESCHERICHIA COLI (E. COLI)	Recreational Use (Human Health)	5A			3.34	Miles
WEST FORK WHITE	51202030508	Morgan/Putnam	INW0358_T1003	BELLE UNION BRANCH	ESCHERICHIA COLI (E. COLI)	Recreational Use (Human Health)	5A			15.5	Miles
WEST FORK WHITE	51202030508	Putnam	INW0358_T1004	COTTON BRANCH	ESCHERICHIA COLI (E. COLI)	Recreational Use (Human Health)	5A			12.92	Miles
WEST FORK WHITE	51202030508	Putnam	INW0358_T1005	COTTON BRANCH - UNNAMED TRIBUTARY	ESCHERICHIA COLI (E. COLI)	Recreational Use (Human Health)	5A			2.59	Miles
WEST FORK WHITE	51202030508	Putnam	INW0358_T1006	MILL CREEK - UNNAMED TRIBUTARY	ESCHERICHIA COLI (E. COLI)	Recreational Use (Human Health)	5A			4.03	Miles
WEST FORK WHITE	51202030509	Putnam	INW0359_02	MILL CREEK	ESCHERICHIA COLI (E. COLI)	Recreational Use (Human Health)	5A			0.65	Miles
WEST FORK WHITE	51202030509	Putnam	INW0359_03	MILL CREEK	ESCHERICHIA COLI (E. COLI)	Recreational Use (Human Health)	5A			1.69	Miles
WEST FORK WHITE	51202030509	Putnam	INW0359_T1005	VERMILLION BRANCH	ESCHERICHIA COLI (E. COLI)	Recreational Use (Human Health)	5A			6.87	Miles
WEST FORK WHITE	51202030509	Putnam	INW0359_T1006	VERMILLION BRANCH	ESCHERICHIA COLI (E. COLI)	Recreational Use (Human Health)	5A			5.66	Miles
WEST FORK WHITE	51202030509	Putnam	INW0359_T1008	VERMILLION BRANCH - UNNAMED TRIBUTARY	ESCHERICHIA COLI (E. COLI)	Recreational Use (Human Health)	5A			2.99	Miles
WEST FORK WHITE	51202030509	Morgan/Putnam	INW0359_T1009	MILL CREEK - UNNAMED TRIBUTARY	ESCHERICHIA COLI (E. COLI)	Recreational Use (Human Health)	5A			2.93	Miles
WEST FORK WHITE	51202030509	Putnam	INW0359_T1010	MILL CREEK - UNNAMED TRIBUTARY	ESCHERICHIA COLI (E. COLI)	Recreational Use (Human Health)	5A			1.66	Miles
WEST FORK WHITE	51202030509	Putnam	INW0359_T1011	HIGGINS BRANCH	ESCHERICHIA COLI (E. COLI)	Recreational Use (Human Health)	5A			0.48	Miles
WEST FORK WHITE	51202030509	Putnam	INW0359_T1012	HIGGINS BRANCH	ESCHERICHIA COLI (E. COLI)	Recreational Use (Human Health)	5A			8.71	Miles
WEST FORK WHITE	51202030509	Putnam	INW0359_T1013	HIGGINS BRANCH - UNNAMED TRIBUTARY	ESCHERICHIA COLI (E. COLI)	Recreational Use (Human Health)	5A			3.48	Miles
WEST FORK WHITE	51202030509	Putnam	INW0359_T1014	HIGGINS BRANCH	ESCHERICHIA COLI (E. COLI)	Recreational Use (Human Health)	5A			5.14	Miles
WEST FORK WHITE	51202030509	Putnam	INW0359_T1015	HIGGINS BRANCH	ESCHERICHIA COLI (E. COLI)	Recreational Use (Human Health)	5A			2.87	Miles
WEST FORK WHITE	51202030510	Owen/Putnam	INW035A_02	MILL CREEK	ESCHERICHIA COLI (E. COLI)	Recreational Use (Human Health)	5A			7.03	Miles
WEST FORK WHITE	51202030510	Owen/Putnam	INW035A_T1009	SAND BRANCH	ESCHERICHIA COLI (E. COLI)	Recreational Use (Human Health)	5A			7.58	Miles
WEST FORK WHITE	51202030512	Putnam	INW035C_03	MILL CREEK	ESCHERICHIA COLI (E. COLI)	Recreational Use (Human Health)	5A			2.27	Miles
WEST FORK WHITE	51202030601	Clay	INW0361_01	BIRCH CREEK	BIOLOGICAL INTEGRITY	Warm Water Aquatic Life	5A			7.21	Miles
WEST FORK WHITE	51202030601	Clay	INW0361_01	BIRCH CREEK	DISSOLVED OXYGEN	Warm Water Aquatic Life	5A			7.21	Miles
WEST FORK WHITE	51202030601	Clay	INW0361_01	BIRCH CREEK	NUTRIENTS	Warm Water Aquatic Life	5A			7.21	Miles
WEST FORK WHITE	51202030601	Clay	INW0361_T1001	LITTLE BIRCH CREEK	BIOLOGICAL INTEGRITY	Warm Water Aquatic Life	5A			8.99	Miles
WEST FORK WHITE	51202030601	Clay	INW0361_T1001	LITTLE BIRCH CREEK	DISSOLVED OXYGEN	Warm Water Aquatic Life	5A			8.99	Miles
WEST FORK WHITE	51202030601	Clay	INW0361_T1001	LITTLE BIRCH CREEK	NUTRIENTS	Warm Water Aquatic Life	5A			8.99	Miles

BASIN	HYDROLOGIC UNIT CODE		ASSESSMENT UNIT ID	ASSESSMENT UNIT NAME	PARAMETER	DESIGNATED USE	IR CATEGORY	2020 Changes - Public Notice Draft	2020 Changes -- Finalized Submittal	WATER SIZE	UNITS
WEST FORK WHITE	51202030701	Clay/Parke	INW0371_02	CROYS CREEK	ESCHERICHIA COLI (E. COLI)	Recreational Use (Human Health)	5A			11.58	Miles
WEST FORK WHITE	51202030701	Clay	INW0371_03	CROYS CREEK	ESCHERICHIA COLI (E. COLI)	Recreational Use (Human Health)	5A			5.92	Miles
WEST FORK WHITE	51202030701	Clay/Parke/Putnam	INW0371_T1002	ALMA CREEK	ESCHERICHIA COLI (E. COLI)	Recreational Use (Human Health)	5A			3.23	Miles
WEST FORK WHITE	51202030701	Parke	INW0371_T1002A	ALMA LAKE INLET	ESCHERICHIA COLI (E. COLI)	Recreational Use (Human Health)	5A			0.79	Miles
WEST FORK WHITE	51202030701	Clay	INW0371_T1003	VAN BUREN CREEK	ESCHERICHIA COLI (E. COLI)	Recreational Use (Human Health)	5A			11.39	Miles
WEST FORK WHITE	51202030702	Clay/Putnam	INW0372_02	CROYS CREEK	BIOLOGICAL INTEGRITY	Warm Water Aquatic Life	5A			9.47	Miles
WEST FORK WHITE	51202030702	Clay/Putnam	INW0372_02	CROYS CREEK	ESCHERICHIA COLI (E. COLI)	Recreational Use (Human Health)	5A			9.47	Miles
WEST FORK WHITE	51202030702	Clay/Putnam	INW0372_T1002	GUN CREEK	ESCHERICHIA COLI (E. COLI)	Recreational Use (Human Health)	5A			3.94	Miles
WEST FORK WHITE	51202030702	Clay	INW0372_T1006	BILLY CREEK	ESCHERICHIA COLI (E. COLI)	Recreational Use (Human Health)	5A			6.14	Miles
WEST FORK WHITE	51202030702	Clay	INW0372_T1007	WESLEY DRAIN	ESCHERICHIA COLI (E. COLI)	Recreational Use (Human Health)	5A			3.08	Miles
WEST FORK WHITE	51202030702	Putnam	INW0372_T1008	CHURCH CREEK	ESCHERICHIA COLI (E. COLI)	Recreational Use (Human Health)	5A			4.12	Miles
WEST FORK WHITE	51202030702	Clay	INW0372_T1010	BILLY CREEKBILLY CREEK - UNNAMED TRIBUTARY	ESCHERICHIA COLI (E. COLI)	Recreational Use (Human Health)	5A			2.41	Miles
WEST FORK WHITE	51202030703	Owen	INW0373_03	JORDAN CREEK	ESCHERICHIA COLI (E. COLI)	Recreational Use (Human Health)	5A			11.82	Miles
WEST FORK WHITE	51202030703	Clay/Owen	INW0373_04	JORDAN CREEK	ESCHERICHIA COLI (E. COLI)	Recreational Use (Human Health)	5A			17.77	Miles
WEST FORK WHITE	51202030704	Clay/Owen/Putnam	INW0373_T1001	JORDAN CREEK, NORTH FORK	ESCHERICHIA COLI (E. COLI)	Recreational Use (Human Health)	5A			15.36	Miles
WEST FORK WHITE	51202030703	Owen	INW0373_T1005	KING CREEK	ESCHERICHIA COLI (E. COLI)	Recreational Use (Human Health)	5A			2.36	Miles
WEST FORK WHITE	51202030703	Owen	INW0373_T1005A	KING CREEK	ESCHERICHIA COLI (E. COLI)	Recreational Use (Human Health)	5A			3.12	Miles
WEST FORK WHITE	51202030703	Owen	INW0373_T1006	JORDAN CREEK - UNNAMED TRIBUTARY	ESCHERICHIA COLI (E. COLI)	Recreational Use (Human Health)	5A			3.36	Miles
WEST FORK WHITE	51202030703	Owen	INW0373_T1007	JORDAN CREEK - UNNAMED TRIBUTARY	ESCHERICHIA COLI (E. COLI)	Recreational Use (Human Health)	5A			4.56	Miles
WEST FORK WHITE	51202030703	Owen	INW0373_T1008	JORDAN CREEK - UNNAMED TRIBUTARY	ESCHERICHIA COLI (E. COLI)	Recreational Use (Human Health)	5A			3.62	Miles
WEST FORK WHITE	51202030703	Clay/Owen	INW0373_T1009	MUDDY BRANCH	ESCHERICHIA COLI (E. COLI)	Recreational Use (Human Health)	5A			2.37	Miles
WEST FORK WHITE	51202030703	Clay	INW0373_T1010	JORDAN CREEK - UNNAMED TRIBUTARY	ESCHERICHIA COLI (E. COLI)	Recreational Use (Human Health)	5A			2.94	Miles
WEST FORK WHITE	51202030704	Clay/Putnam	INW0374_03	EEL RIVER	ESCHERICHIA COLI (E. COLI)	Recreational Use (Human Health)	5A			3.7	Miles
WEST FORK WHITE	51202030704	Clay/Putnam	INW0374_04	EEL RIVER	ESCHERICHIA COLI (E. COLI)	Recreational Use (Human Health)	5A			15.33	Miles
WEST FORK WHITE	51202030704	Clay	INW0374_T1005	TILLMAN CREEK	ESCHERICHIA COLI (E. COLI)	Recreational Use (Human Health)	5A			4.08	Miles
WEST FORK WHITE	51202030704	Clay	INW0374_T1006	AHLEMEYER BRANCH	ESCHERICHIA COLI (E. COLI)	Recreational Use (Human Health)	5A			5.11	Miles
WEST FORK WHITE	51202030706	Clay	INW0376_01	EEL RIVER	PCBS IN FISH TISSUE	Fish Consumption	5B			5.83	Miles
WEST FORK WHITE	51202030706	Clay	INW0376_03	EEL RIVER	PCBS IN FISH TISSUE	Fish Consumption	5B			5.58	Miles
WEST FORK WHITE	51202030706	Clay	INW0376_04	EEL RIVER	PCBS IN FISH TISSUE	Fish Consumption	5B			5.48	Miles
WEST FORK WHITE	51202030706	Clay	INW0376_T1003	HOG CREEK	BIOLOGICAL INTEGRITY	Warm Water Aquatic Life	5A			11.99	Miles
WEST FORK WHITE	51202030706	Clay	INW0376_T1003	HOG CREEK	ESCHERICHIA COLI (E. COLI)	Recreational Use (Human Health)	5A			11.99	Miles
WEST FORK WHITE	51202030804	Clay	INW0384_02	CONNELLY DITCH	BIOLOGICAL INTEGRITY	Warm Water Aquatic Life	5A			9.83	Miles
WEST FORK WHITE	51202030804	Clay	INW0384_03	CONNELLY DITCH	BIOLOGICAL INTEGRITY	Warm Water Aquatic Life	5A			4.03	Miles
WEST FORK WHITE	51202030804	Clay	INW0384_04	CONNELLY DITCH	BIOLOGICAL INTEGRITY	Warm Water Aquatic Life	5A			7.97	Miles
WEST FORK WHITE	51202030804	Clay/Owen	INW0384_05	CONNELLY DITCH	BIOLOGICAL INTEGRITY	Warm Water Aquatic Life	5A			6.15	Miles
WEST FORK WHITE	51202030805	Clay	INW0385_02	EEL RIVER	BIOLOGICAL INTEGRITY	Warm Water Aquatic Life	5A			7.44	Miles
WEST FORK WHITE	51202030811	Greene	INW038B_02	EEL RIVER	NUTRIENTS	Warm Water Aquatic Life	5A			1.94	Miles
WEST FORK WHITE	51202030811	Greene	INW038B_02	EEL RIVER	PCBS IN FISH TISSUE	Fish Consumption	5B			1.94	Miles
WEST FORK WHITE	51202030811	Greene	INW038B_03	EEL RIVER	NUTRIENTS	Warm Water Aquatic Life	5A			3.21	Miles
WEST FORK WHITE	51202030811	Greene	INW038B_03	EEL RIVER	PCBS IN FISH TISSUE	Fish Consumption	5B			3.21	Miles
EAST FORK WHITE	51202040102	Henry	INW0412_01	BIG BLUE RIVER	BIOLOGICAL INTEGRITY	Warm Water Aquatic Life	5A			18.01	Miles
EAST FORK WHITE	051202040102	Henry	INW0412_T1008	LICK BRANCH	ESCHERICHIA COLI (E. COLI)	Recreational Use (Human Health)	4A	MOVE (Cat5A to Cat4A) - Map verified that there is a previously approved TMDL for		5.33	Miles
EAST FORK WHITE	51202040103	Henry	INW0413_02	BIG BLUE RIVER	BIOLOGICAL INTEGRITY	Warm Water Aquatic Life	5A			8.3	Miles
EAST FORK WHITE	51202040103	Henry	INW0413_02	BIG BLUE RIVER	PCBS IN FISH TISSUE	Fish Consumption	5B			8.3	Miles
EAST FORK WHITE	51202040103	Henry	INW0413_02A	GIBONEY LAKE INLET	BIOLOGICAL INTEGRITY	Warm Water Aquatic Life	5A			0.57	Miles
EAST FORK WHITE	51202040103	Henry	INW0413_02A	GIBONEY LAKE INLET	PCBS IN FISH TISSUE	Fish Consumption	5B			0.57	Miles
EAST FORK WHITE	51202040103	Henry	INW0413_03	BIG BLUE RIVER	BIOLOGICAL INTEGRITY	Warm Water Aquatic Life	5A			3.89	Miles
EAST FORK WHITE	51202040103	Henry	INW0413_03	BIG BLUE RIVER	PCBS IN FISH TISSUE	Fish Consumption	5B			3.89	Miles
EAST FORK WHITE	51202040106	Henry	INW0416_01	BIG BLUE RIVER	BIOLOGICAL INTEGRITY	Warm Water Aquatic Life	5A			4.52	Miles
EAST FORK WHITE	51202040106	Henry	INW0416_01	BIG BLUE RIVER	PCBS IN FISH TISSUE	Fish Consumption	5B			4.52	Miles
EAST FORK WHITE	51202040106	Henry	INW0416_02	BIG BLUE RIVER	PCBS IN FISH TISSUE	Fish Consumption	5B			11.84	Miles
EAST FORK WHITE	51202040108	Henry/Rush	INW0418_01	BIG BLUE RIVER	MERCURY IN FISH TISSUE	Fish Consumption	5B			3.36	Miles
EAST FORK WHITE	51202040108	Henry/Rush	INW0418_01	BIG BLUE RIVER	PCBS IN FISH TISSUE	Fish Consumption	5B			3.36	Miles
EAST FORK WHITE	51202040108	Rush	INW0418_03	BIG BLUE RIVER	MERCURY IN FISH TISSUE	Fish Consumption	5B			3.36	Miles
EAST FORK WHITE	51202040108	Rush	INW0418_03	BIG BLUE RIVER	PCBS IN FISH TISSUE	Fish Consumption	5B			3.36	Miles
EAST FORK WHITE	51202040108	Rush	INW0418_04	BIG BLUE RIVER	MERCURY IN FISH TISSUE	Fish Consumption	5B			1.85	Miles
EAST FORK WHITE	51202040108	Rush	INW0418_04	BIG BLUE RIVER	PCBS IN FISH TISSUE	Fish Consumption	5B			1.85	Miles
EAST FORK WHITE	51202040108	Rush	INW0418_05	BIG BLUE RIVER	MERCURY IN FISH TISSUE	Fish Consumption	5B			4.53	Miles
EAST FORK WHITE	51202040108	Rush	INW0418_05	BIG BLUE RIVER	PCBS IN FISH TISSUE	Fish Consumption	5B			4.53	Miles
EAST FORK WHITE	51202040108	Rush	INW0418_05A	BIG BLUE RIVER	MERCURY IN FISH TISSUE	Fish Consumption	5B			0.61	Miles
EAST FORK WHITE	51202040108	Rush	INW0418_05A	BIG BLUE RIVER	PCBS IN FISH TISSUE	Fish Consumption	5B			0.61	Miles
EAST FORK WHITE	51202040108	Hancock/Rush	INW0418_06	BIG BLUE RIVER	MERCURY IN FISH TISSUE	Fish Consumption	5B			6.13	Miles
EAST FORK WHITE	51202040108	Hancock/Rush	INW0418_06	BIG BLUE RIVER	PCBS IN FISH TISSUE	Fish Consumption	5B			6.13	Miles
EAST FORK WHITE	51202040108	Rush	INW0418_T1010	RIVERSIDE BROOK	MERCURY IN FISH TISSUE	Fish Consumption	5B			1.95	Miles
EAST FORK WHITE	51202040108	Rush	INW0418_T1010	RIVERSIDE BROOK	PCBS IN FISH TISSUE	Fish Consumption	5B			1.95	Miles

BASIN	HYDROLOGIC UNIT CODE		ASSESSMENT UNIT ID	ASSESSMENT UNIT NAME	PARAMETER	DESIGNATED USE	IR CATEGORY	2020 Changes - Public Notice Draft	2020 Changes -- Finalized Submittal	WATER SIZE	UNITS
EAST FORK WHITE	51202040201	Henry/Rush	INW0421_02	LITTLE BLUE RIVER	BIOLOGICAL INTEGRITY	Warm Water Aquatic Life	5A			11.07	Miles
EAST FORK WHITE	51202040201	Henry/Rush	INW0421_02	LITTLE BLUE RIVER	DISSOLVED OXYGEN	Warm Water Aquatic Life	5A			11.07	Miles
EAST FORK WHITE	51202040201	Rush	INW0421_03	LITTLE BLUE RIVER	BIOLOGICAL INTEGRITY	Warm Water Aquatic Life	5A			8.45	Miles
EAST FORK WHITE	51202040201	Rush	INW0421_03	LITTLE BLUE RIVER	DISSOLVED OXYGEN	Warm Water Aquatic Life	5A			8.45	Miles
EAST FORK WHITE	51202040203	Rush	INW0423_02	LITTLE BLUE RIVER	BIOLOGICAL INTEGRITY	Warm Water Aquatic Life	5A			4	Miles
EAST FORK WHITE	51202040203	Rush	INW0423_02	LITTLE BLUE RIVER	DISSOLVED OXYGEN	Warm Water Aquatic Life	5A			4	Miles
EAST FORK WHITE	51202040203	Rush	INW0423_03	LITTLE BLUE RIVER	BIOLOGICAL INTEGRITY	Warm Water Aquatic Life	5A			4.43	Miles
EAST FORK WHITE	51202040203	Rush	INW0423_03	LITTLE BLUE RIVER	DISSOLVED OXYGEN	Warm Water Aquatic Life	5A			4.43	Miles
EAST FORK WHITE	51202040203	Rush	INW0423_04	LITTLE BLUE RIVER	BIOLOGICAL INTEGRITY	Warm Water Aquatic Life	5A			5.18	Miles
EAST FORK WHITE	51202040203	Rush	INW0423_04	LITTLE BLUE RIVER	DISSOLVED OXYGEN	Warm Water Aquatic Life	5A			5.18	Miles
EAST FORK WHITE	51202040203	Rush	INW0423_05	LITTLE BLUE RIVER	BIOLOGICAL INTEGRITY	Warm Water Aquatic Life	5A			6.91	Miles
EAST FORK WHITE	51202040203	Rush	INW0423_05	LITTLE BLUE RIVER	DISSOLVED OXYGEN	Warm Water Aquatic Life	5A			6.91	Miles
EAST FORK WHITE	51202040203	Rush	INW0423_06	LITTLE BLUE RIVER	BIOLOGICAL INTEGRITY	Warm Water Aquatic Life	5A			1.32	Miles
EAST FORK WHITE	51202040203	Rush	INW0423_06	LITTLE BLUE RIVER	DISSOLVED OXYGEN	Warm Water Aquatic Life	5A			1.32	Miles
EAST FORK WHITE	51202040203	Rush	INW0423_07	LITTLE BLUE RIVER	BIOLOGICAL INTEGRITY	Warm Water Aquatic Life	5A			2.74	Miles
EAST FORK WHITE	51202040203	Rush	INW0423_07	LITTLE BLUE RIVER	DISSOLVED OXYGEN	Warm Water Aquatic Life	5A			2.74	Miles
EAST FORK WHITE	51202040203	Rush	INW0423_T1003	NEWHOUSE DITCH	BIOLOGICAL INTEGRITY	Warm Water Aquatic Life	5A			2.18	Miles
EAST FORK WHITE	51202040203	Rush	INW0423_T1003	NEWHOUSE DITCH	DISSOLVED OXYGEN	Warm Water Aquatic Life	5A			2.18	Miles
EAST FORK WHITE	51202040203	Rush	INW0423_T1004	LITTLE BLUE RIVER	BIOLOGICAL INTEGRITY	Warm Water Aquatic Life	5A			3.28	Miles
EAST FORK WHITE	51202040203	Rush	INW0423_T1004	LITTLE BLUE RIVER	DISSOLVED OXYGEN	Warm Water Aquatic Life	5A			3.28	Miles
EAST FORK WHITE	51202040203	Rush	INW0423_T1005	FARMERS STREAM	BIOLOGICAL INTEGRITY	Warm Water Aquatic Life	5A			2.72	Miles
EAST FORK WHITE	51202040203	Rush	INW0423_T1005	FARMERS STREAM	DISSOLVED OXYGEN	Warm Water Aquatic Life	5A			2.72	Miles
EAST FORK WHITE	51202040205	Shelby	INW0425_T1002	LITTLE BLUE RIVER - UNNAMED TRIBUTARY	ESCHERICHIA COLI (E. COLI)	Recreational Use (Human Health)	5A			3.25	Miles
EAST FORK WHITE	51202040303	Hancock/Shelby	INW0433_02	BRANDYWINE CREEK	ESCHERICHIA COLI (E. COLI)	Recreational Use (Human Health)	5A			10.77	Miles
EAST FORK WHITE	51202040303	Shelby	INW0433_03	BRANDYWINE CREEK	ESCHERICHIA COLI (E. COLI)	Recreational Use (Human Health)	5A			10.28	Miles
EAST FORK WHITE	51202040304	Shelby	INW0434_02	BRANDYWINE CREEK	ESCHERICHIA COLI (E. COLI)	Recreational Use (Human Health)	5A			10.14	Miles
EAST FORK WHITE	51202040304	Shelby	INW0434_03	BRANDYWINE CREEK	ESCHERICHIA COLI (E. COLI)	Recreational Use (Human Health)	5A			3.71	Miles
EAST FORK WHITE	51202040304	Shelby	INW0434_04	BRANDYWINE CREEK	ESCHERICHIA COLI (E. COLI)	Recreational Use (Human Health)	5A			0.7	Miles
EAST FORK WHITE	51202040401	Hancock/Henry/Madison	INW0441_02	SUGAR CREEK	DISSOLVED OXYGEN	Warm Water Aquatic Life	5A			9.65	Miles
EAST FORK WHITE	51202040401	Hancock/Henry/Madison	INW0441_02	SUGAR CREEK	ESCHERICHIA COLI (E. COLI)	Recreational Use (Human Health)	5A			9.65	Miles
EAST FORK WHITE	51202040401	Hancock/Henry/Madison	INW0441_02	SUGAR CREEK	NUTRIENTS	Warm Water Aquatic Life	5A			9.65	Miles
EAST FORK WHITE	51202040401	Hancock	INW0441_03	SUGAR CREEK	DISSOLVED OXYGEN	Warm Water Aquatic Life	5A			7.41	Miles
EAST FORK WHITE	51202040401	Hancock	INW0441_03	SUGAR CREEK	NUTRIENTS	Warm Water Aquatic Life	5A			7.41	Miles
EAST FORK WHITE	51202040401	Henry	INW0441_T1001	HENDRICKS BROOK	ESCHERICHIA COLI (E. COLI)	Recreational Use (Human Health)	5A			2.28	Miles
EAST FORK WHITE	51202040401	Hancock/Henry	INW0441_T1002	GRAIN CREEK	ESCHERICHIA COLI (E. COLI)	Recreational Use (Human Health)	5A			4.83	Miles
EAST FORK WHITE	51202040401	Hancock	INW0441_T1003	PEE DEE DITCH	ESCHERICHIA COLI (E. COLI)	Recreational Use (Human Health)	5A			4.78	Miles
EAST FORK WHITE	51202040402	Hancock	INW0442_02	SUGAR CREEK	BIOLOGICAL INTEGRITY	Warm Water Aquatic Life	5A			1.32	Miles
EAST FORK WHITE	51202040402	Hancock	INW0442_02	SUGAR CREEK	ESCHERICHIA COLI (E. COLI)	Recreational Use (Human Health)	5A			1.32	Miles
EAST FORK WHITE	51202040402	Hancock/Madison	INW0442_03	SUGAR CREEK	BIOLOGICAL INTEGRITY	Warm Water Aquatic Life	5A			12.24	Miles
EAST FORK WHITE	51202040402	Hancock/Madison	INW0442_03	SUGAR CREEK	ESCHERICHIA COLI (E. COLI)	Recreational Use (Human Health)	5A			12.24	Miles
EAST FORK WHITE	51202040402	Hancock/Madison	INW0442_T1003	DUNWOODY DITCH	BIOLOGICAL INTEGRITY	Warm Water Aquatic Life	5A			1.72	Miles
EAST FORK WHITE	51202040402	Hancock/Madison	INW0442_T1003	DUNWOODY DITCH	ESCHERICHIA COLI (E. COLI)	Recreational Use (Human Health)	5A			1.72	Miles
EAST FORK WHITE	51202040504	Marion	INW0454_03	BUCK CREEK	ESCHERICHIA COLI (E. COLI)	Recreational Use (Human Health)	5A			2.69	Miles
EAST FORK WHITE	51202040504	Marion	INW0454_04	BUCK CREEK	ESCHERICHIA COLI (E. COLI)	Recreational Use (Human Health)	5A			4.54	Miles
EAST FORK WHITE	51202040504	Marion	INW0454_05	BUCK CREEK	ESCHERICHIA COLI (E. COLI)	Recreational Use (Human Health)	5A			2.1	Miles
EAST FORK WHITE	51202040504	Johnson/Marion/Shelby	INW0454_06	BUCK CREEK	ESCHERICHIA COLI (E. COLI)	Recreational Use (Human Health)	5A			4.32	Miles
EAST FORK WHITE	51202040504	Marion	INW0454_08	BUCK CREEK	ESCHERICHIA COLI (E. COLI)	Recreational Use (Human Health)	5A			4.51	Miles
EAST FORK WHITE	51202040504	Marion	INW0454_T1003	BIG RUN	ESCHERICHIA COLI (E. COLI)	Recreational Use (Human Health)	5A			11.25	Miles
EAST FORK WHITE	51202040504	Hancock	INW0454_T1006	DOE CREEK	ESCHERICHIA COLI (E. COLI)	Recreational Use (Human Health)	5A			5.24	Miles
EAST FORK WHITE	51202040504	Hancock/Marion	INW0454_T1007	DOE CREEK	ESCHERICHIA COLI (E. COLI)	Recreational Use (Human Health)	5A			1.73	Miles
EAST FORK WHITE	51202040601	Johnson	INW0461_01	YOUNGS CREEK	ESCHERICHIA COLI (E. COLI)	Recreational Use (Human Health)	5A			11.65	Miles
EAST FORK WHITE	51202040601	Johnson	INW0461_T1005	GRASSY FORK, EAST	ESCHERICHIA COLI (E. COLI)	Recreational Use (Human Health)	5A			5.01	Miles
EAST FORK WHITE	51202040601	Johnson	INW0461_T1006	MOORES CREEK	ESCHERICHIA COLI (E. COLI)	Recreational Use (Human Health)	5A			6.42	Miles
EAST FORK WHITE	51202040602	Johnson	INW0462_01	HURRICANE CREEK	ESCHERICHIA COLI (E. COLI)	Recreational Use (Human Health)	5A			14.63	Miles
EAST FORK WHITE	51202040603	Johnson	INW0463_02	YOUNGS CREEK	ESCHERICHIA COLI (E. COLI)	Recreational Use (Human Health)	5A			3.9	Miles
EAST FORK WHITE	51202040603	Johnson	INW0463_03	YOUNGS CREEK	ESCHERICHIA COLI (E. COLI)	Recreational Use (Human Health)	5A			3.56	Miles
EAST FORK WHITE	51202040603	Johnson	INW0463_04	YOUNGS CREEK	ESCHERICHIA COLI (E. COLI)	Recreational Use (Human Health)	5A			3.14	Miles
EAST FORK WHITE	51202040603	Johnson	INW0463_05	YOUNGS CREEK	ESCHERICHIA COLI (E. COLI)	Recreational Use (Human Health)	5A			0.65	Miles
EAST FORK WHITE	51202040603	Johnson	INW0463_T1003	RAY CREEK	ESCHERICHIA COLI (E. COLI)	Recreational Use (Human Health)	5A			15.43	Miles
EAST FORK WHITE	51202040603	Johnson	INW0463_T1006	CANARY DITCH	ESCHERICHIA COLI (E. COLI)	Recreational Use (Human Health)	5A			2.25	Miles
EAST FORK WHITE	51202040603	Johnson	INW0463_T1007	CANARY DITCH	ESCHERICHIA COLI (E. COLI)	Recreational Use (Human Health)	5A			3.87	Miles
EAST FORK WHITE	51202040603	Johnson	INW0463_T1008	YOUNGS CREEK - UNNAMED TRIBUTARY	ESCHERICHIA COLI (E. COLI)	Recreational Use (Human Health)	5A			2.03	Miles
EAST FORK WHITE	51202040604	Johnson	INW0464_03	YOUNGS CREEK	ESCHERICHIA COLI (E. COLI)	Recreational Use (Human Health)	5A			1.85	Miles
EAST FORK WHITE	51202040604	Johnson	INW0464_04	YOUNGS CREEK	ESCHERICHIA COLI (E. COLI)	Recreational Use (Human Health)	5A			4.6	Miles
EAST FORK WHITE	51202040604	Johnson	INW0464_05	YOUNGS CREEK	ESCHERICHIA COLI (E. COLI)	Recreational Use (Human Health)	5A			8.36	Miles

BASIN	HYDROLOGIC UNIT CODE		ASSESSMENT UNIT ID	ASSESSMENT UNIT NAME	PARAMETER	DESIGNATED USE	IR CATEGORY	2020 Changes - Public Notice Draft	2020 Changes -- Finalized Submittal	WATER SIZE	UNITS
EAST FORK WHITE	51202040604	Johnson	INW0464_T1008	AMITY DITCH	BIOLOGICAL INTEGRITY	Warm Water Aquatic Life	5A			7.45	Miles
EAST FORK WHITE	51202040604	Johnson	INW0464_T1008	AMITY DITCH	DISSOLVED OXYGEN	Warm Water Aquatic Life	5A			7.45	Miles
EAST FORK WHITE	51202040604	Johnson	INW0464_T1008	AMITY DITCH	ESCHERICHIA COLI (E. COLI)	Recreational Use (Human Health)	5A			7.45	Miles
EAST FORK WHITE	51202040604	Johnson	INW0464_T1008	AMITY DITCH	NUTRIENTS	Warm Water Aquatic Life	5A			7.45	Miles
EAST FORK WHITE	51202040604	Johnson	INW0464_T1010	HAZELET DITCH	ESCHERICHIA COLI (E. COLI)	Recreational Use (Human Health)	5A			2.03	Miles
EAST FORK WHITE	51202040701	Shelby	INW0471_02	SNAIL CREEK	BIOLOGICAL INTEGRITY	Warm Water Aquatic Life	5A			8.3	Miles
EAST FORK WHITE	51202040701	Shelby	INW0471_02	SNAIL CREEK	ESCHERICHIA COLI (E. COLI)	Recreational Use (Human Health)	5A			8.3	Miles
EAST FORK WHITE	51202040701	Shelby	INW0471_03	SNAIL CREEK	BIOLOGICAL INTEGRITY	Warm Water Aquatic Life	5A			2.54	Miles
EAST FORK WHITE	51202040701	Shelby	INW0471_03	SNAIL CREEK	ESCHERICHIA COLI (E. COLI)	Recreational Use (Human Health)	5A			2.54	Miles
EAST FORK WHITE	51202040701	Shelby	INW0471_04	SNAIL CREEK	BIOLOGICAL INTEGRITY	Warm Water Aquatic Life	5A			4.83	Miles
EAST FORK WHITE	51202040701	Shelby	INW0471_04	SNAIL CREEK	ESCHERICHIA COLI (E. COLI)	Recreational Use (Human Health)	5A			4.83	Miles
EAST FORK WHITE	51202040701	Shelby	INW0471_05	SNAIL CREEK	BIOLOGICAL INTEGRITY	Warm Water Aquatic Life	5A			1.04	Miles
EAST FORK WHITE	51202040701	Shelby	INW0471_05	SNAIL CREEK	ESCHERICHIA COLI (E. COLI)	Recreational Use (Human Health)	5A			1.04	Miles
EAST FORK WHITE	51202040701	Shelby	INW0471_T1001	SNODGRASS DITCH	ESCHERICHIA COLI (E. COLI)	Recreational Use (Human Health)	5A			7.03	Miles
EAST FORK WHITE	51202040701	Shelby	INW0471_T1002	SEXTON DITCH	DISSOLVED OXYGEN	Warm Water Aquatic Life	5A			4.64	Miles
EAST FORK WHITE	51202040701	Shelby	INW0471_T1002	SEXTON DITCH	ESCHERICHIA COLI (E. COLI)	Recreational Use (Human Health)	5A			4.64	Miles
EAST FORK WHITE	51202040701	Shelby	INW0471_T1004	DRY FORK	BIOLOGICAL INTEGRITY	Warm Water Aquatic Life	5A			11.63	Miles
EAST FORK WHITE	51202040702	Johnson/Marion	INW0472_T1001	LEATHERWOOD CREEK	BIOLOGICAL INTEGRITY	Warm Water Aquatic Life	5A			12.07	Miles
EAST FORK WHITE	51202040702	Johnson/Marion	INW0472_T1001	LEATHERWOOD CREEK	DISSOLVED OXYGEN	Warm Water Aquatic Life	5A			12.07	Miles
EAST FORK WHITE	51202040702	Johnson/Marion	INW0472_T1001	LEATHERWOOD CREEK	ESCHERICHIA COLI (E. COLI)	Recreational Use (Human Health)	5A			12.07	Miles
EAST FORK WHITE	51202040704	Johnson	INW0474_T1004	SUGAR CREEK - UNNAMED TRIBUTARY	ESCHERICHIA COLI (E. COLI)	Recreational Use (Human Health)	5A			1.41	Miles
EAST FORK WHITE	51202040704	Shelby	INW0474_T1005	SUGAR CREEK - UNNAMED TRIBUTARY	ESCHERICHIA COLI (E. COLI)	Recreational Use (Human Health)	5A			3.26	Miles
EAST FORK WHITE	51202040704	Johnson/Shelby	INW0474_T1006	SUGAR CREEK - UNNAMED TRIBUTARY	ESCHERICHIA COLI (E. COLI)	Recreational Use (Human Health)	5A			3.06	Miles
EAST FORK WHITE	51202040704	Johnson	INW0474_T1007	SHIPP DITCH	ESCHERICHIA COLI (E. COLI)	Recreational Use (Human Health)	5A			3.34	Miles
EAST FORK WHITE	51202040705	Johnson	INW0475_02	SUGAR CREEK	PCBS IN FISH TISSUE	Fish Consumption	5B			1.06	Miles
EAST FORK WHITE	51202040705	Johnson	INW0475_03	SUGAR CREEK	PCBS IN FISH TISSUE	Fish Consumption	5B			4.82	Miles
EAST FORK WHITE	51202040705	Johnson	INW0475_T1010	AQUEDUCT	PCBS IN FISH TISSUE	Fish Consumption	5B			1.08	Miles
EAST FORK WHITE	51202040806	Shelby	INW0486_02	BIG BLUE RIVER	PCBS IN FISH TISSUE	Fish Consumption	5B			9.89	Miles
EAST FORK WHITE	51202040807	Shelby	INW0487_02	BIG BLUE RIVER	PCBS IN FISH TISSUE	Fish Consumption	5B			8.67	Miles
EAST FORK WHITE	51202040807	Shelby	INW0487_03	BIG BLUE RIVER	PCBS IN FISH TISSUE	Fish Consumption	5B			2.84	Miles
EAST FORK WHITE	51202040807	Johnson/Shelby	INW0487_04	BIG BLUE RIVER	PCBS IN FISH TISSUE	Fish Consumption	5B			14.51	Miles
EAST FORK WHITE	51202040807	Johnson	INW0487_05	BIG BLUE RIVER	PCBS IN FISH TISSUE	Fish Consumption	5B			0.7	Miles
EAST FORK WHITE	51202040903	Bartholomew	INW0493_03	DRIFTWOOD RIVER	ESCHERICHIA COLI (E. COLI)	Recreational Use (Human Health)	5A			2.27	Miles
EAST FORK WHITE	51202040903	Bartholomew	INW0493_04	DRIFTWOOD RIVER	ESCHERICHIA COLI (E. COLI)	Recreational Use (Human Health)	5A			2.55	Miles
EAST FORK WHITE	51202040903	Bartholomew	INW0493_T1050	BREWER DITCH	ESCHERICHIA COLI (E. COLI)	Recreational Use (Human Health)	5A			2.5	Miles
EAST FORK WHITE	51202040904	Bartholomew	INW0494_02	DRIFTWOOD RIVER	ESCHERICHIA COLI (E. COLI)	Recreational Use (Human Health)	5A			4.74	Miles
EAST FORK WHITE	51202040904	Bartholomew	INW0494_03	DRIFTWOOD RIVER	ESCHERICHIA COLI (E. COLI)	Recreational Use (Human Health)	5A			5.23	Miles
EAST FORK WHITE	51202040904	Bartholomew	INW0494_04	DRIFTWOOD RIVER	ESCHERICHIA COLI (E. COLI)	Recreational Use (Human Health)	5A			3.93	Miles
EAST FORK WHITE	51202040904	Bartholomew	INW0494_05	DRIFTWOOD RIVER	ESCHERICHIA COLI (E. COLI)	Recreational Use (Human Health)	5A			2.57	Miles
EAST FORK WHITE	51202050101	Henry	INW0511_T1006	NO 2 ARM	ESCHERICHIA COLI (E. COLI)	Recreational Use (Human Health)	5A			3.68	Miles
EAST FORK WHITE	51202050301	Rush	INW0531_T1002	HODGE DITCH	DISSOLVED OXYGEN	Warm Water Aquatic Life	5A			8.31	Miles
EAST FORK WHITE	51202050301	Rush	INW0531_T1002	HODGE DITCH	ESCHERICHIA COLI (E. COLI)	Recreational Use (Human Health)	5A			8.31	Miles
EAST FORK WHITE	51202050301	Rush	INW0531_T1002	HODGE DITCH	NUTRIENTS	Warm Water Aquatic Life	5A			8.31	Miles
EAST FORK WHITE	51202050402	Rush	INW0542_05	FLATROCK RIVER	MERCURY IN FISH TISSUE	Fish Consumption	5B			5.91	Miles
EAST FORK WHITE	51202050402	Rush	INW0542_06	FLATROCK RIVER	MERCURY IN FISH TISSUE	Fish Consumption	5B			8.16	Miles
EAST FORK WHITE	51202050402	Rush	INW0542_T1006	FLATROCK RIVER - UNNAMED TRIBUTARY	MERCURY IN FISH TISSUE	Fish Consumption	5B			0.42	Miles
EAST FORK WHITE	51202050403	Rush	INW0543_02	FLATROCK RIVER	MERCURY IN FISH TISSUE	Fish Consumption	5B			0.86	Miles
EAST FORK WHITE	51202050403	Rush	INW0543_03	FLATROCK RIVER	MERCURY IN FISH TISSUE	Fish Consumption	5B			2.24	Miles
EAST FORK WHITE	51202050403	Rush	INW0543_03	FLATROCK RIVER	PCBS IN FISH TISSUE	Fish Consumption	5B			2.24	Miles
EAST FORK WHITE	51202050403	Rush	INW0543_04	FLATROCK RIVER	MERCURY IN FISH TISSUE	Fish Consumption	5B			9.36	Miles
EAST FORK WHITE	51202050403	Rush	INW0543_04	FLATROCK RIVER	PCBS IN FISH TISSUE	Fish Consumption	5B			9.36	Miles
EAST FORK WHITE	51202050403	Rush	INW0543_T1005	FLATROCK RIVER	MERCURY IN FISH TISSUE	Fish Consumption	5B			4.11	Miles
EAST FORK WHITE	51202050403	Rush	INW0543_T1005	FLATROCK RIVER	PCBS IN FISH TISSUE	Fish Consumption	5B			4.11	Miles
EAST FORK WHITE	51202050404	Rush	INW0544_02	FLATROCK RIVER	MERCURY IN FISH TISSUE	Fish Consumption	5B			7.11	Miles
EAST FORK WHITE	51202050404	Rush	INW0544_03	FLATROCK RIVER	MERCURY IN FISH TISSUE	Fish Consumption	5B			2.56	Miles
EAST FORK WHITE	51202050404	Decatur/Rush	INW0544_04	FLATROCK RIVER	MERCURY IN FISH TISSUE	Fish Consumption	5B			14.54	Miles
EAST FORK WHITE	51202050404	Rush	INW0544_T1002	BOB CREEK	MERCURY IN FISH TISSUE	Fish Consumption	5B			7.31	Miles
EAST FORK WHITE	51202050404	Rush	INW0544_T1003	FLATROCK RIVER - UNNAMED TRIBUTARY	MERCURY IN FISH TISSUE	Fish Consumption	5B			4.42	Miles
EAST FORK WHITE	51202050404	Decatur/Rush	INW0544_T1004	FLATROCK RIVER - UNNAMED TRIBUTARY	MERCURY IN FISH TISSUE	Fish Consumption	5B			3.22	Miles
EAST FORK WHITE	51202050404	Decatur	INW0544_T1005	FLATROCK RIVER - UNNAMED TRIBUTARY	MERCURY IN FISH TISSUE	Fish Consumption	5B			0.53	Miles
EAST FORK WHITE	51202050404	Decatur/Rush	INW0544_T1005A	LEMING AND ROBINSON LAKES - UNNAMED INLE	MERCURY IN FISH TISSUE	Fish Consumption	5B			2.23	Miles
EAST FORK WHITE	51202050404	Decatur	INW0544_T1005B	LEMING AND ROBINSON LAKES - UNNAMED INLE	MERCURY IN FISH TISSUE	Fish Consumption	5B			0.63	Miles
EAST FORK WHITE	51202050405	Decatur/Shelby	INW0545_04	FLATROCK RIVER	MERCURY IN FISH TISSUE	Fish Consumption	5B			0.67	Miles
EAST FORK WHITE	51202050405	Shelby	INW0545_05	FLATROCK RIVER	MERCURY IN FISH TISSUE	Fish Consumption	5B			5.74	Miles
EAST FORK WHITE	051202050602	Bartholomew/Shelby	INW0562_04	FLATROCK RIVER	ESCHERICHIA COLI (E. COLI)	Recreational Use (Human Health)	4A		MOVE (Cat5A to Cat 4A) - TMDL approved fo	7	Miles

BASIN	HYDROLOGIC UNIT CODE		ASSESSMENT UNIT ID	ASSESSMENT UNIT NAME	PARAMETER	DESIGNATED USE	IR CATEGORY	2020 Changes - Public Notice Draft	2020 Changes -- Finalized Submittal	WATER SIZE	UNITS
EAST FORK WHITE	51202050604	Bartholomew	INW0564_03	HAW CREEK	ESCHERICHIA COLI (E. COLI)	Recreational Use (Human Health)	5A	MOVE (Cat4A to Cat 5) -- Moved from Cat 4A to 5 per U.S. EPA comments on draft 20		0.95	Miles
EAST FORK WHITE	51202050604	Bartholomew	INW0564_04	HAW CREEK	ESCHERICHIA COLI (E. COLI)	Recreational Use (Human Health)	5A	MOVE (Cat4A to Cat 5) -- Moved from Cat 4A to 5 per U.S. EPA comments on draft 20		3.42	Miles
EAST FORK WHITE	51202060101	Rush	INW0611_02	CLIFTY CREEK, NORTH BRANCH	ESCHERICHIA COLI (E. COLI)	Recreational Use (Human Health)	5A			6.73	Miles
EAST FORK WHITE	51202060101	Rush	INW0611_03	CLIFTY CREEK, NORTH BRANCH	ESCHERICHIA COLI (E. COLI)	Recreational Use (Human Health)	5A			5.6	Miles
EAST FORK WHITE	51202060101	Decatur/Rush	INW0611_04	CLIFTY CREEK, NORTH BRANCH	ESCHERICHIA COLI (E. COLI)	Recreational Use (Human Health)	5A			8.43	Miles
EAST FORK WHITE	51202060101	Decatur	INW0611_05	CLIFTY CREEK, NORTH BRANCH	ESCHERICHIA COLI (E. COLI)	Recreational Use (Human Health)	5A			9.54	Miles
EAST FORK WHITE	51202060101	Rush	INW0611_T1001	CLIFTY CREEK, NORTH BRANCH - UNNAMED TRIB	ESCHERICHIA COLI (E. COLI)	Recreational Use (Human Health)	5A			2.73	Miles
EAST FORK WHITE	51202060102	Decatur/Rush	INW0612_02	CLIFTY CREEK, MIDDLE FORK	ESCHERICHIA COLI (E. COLI)	Recreational Use (Human Health)	5A			16.86	Miles
EAST FORK WHITE	51202060102	Decatur	INW0612_03	CLIFTY CREEK, MIDDLE FORK	ESCHERICHIA COLI (E. COLI)	Recreational Use (Human Health)	5A			1.05	Miles
EAST FORK WHITE	51202060102	Decatur	INW0612_T1005	CLIFTY CREEK, SOUTH BRANCH	ESCHERICHIA COLI (E. COLI)	Recreational Use (Human Health)	5A			15.75	Miles
EAST FORK WHITE	51202060102	Decatur/Rush	INW0612_T1007	CLIFTY CREEK, MIDDLE BRANCH - UNNAMED TRIE	ESCHERICHIA COLI (E. COLI)	Recreational Use (Human Health)	5A			3.54	Miles
EAST FORK WHITE	51202060103	Decatur	INW0613_07	CLIFTY CREEK	ESCHERICHIA COLI (E. COLI)	Recreational Use (Human Health)	5A			2.87	Miles
EAST FORK WHITE	51202060103	Decatur	INW0613_08	CLIFTY CREEK	ESCHERICHIA COLI (E. COLI)	Recreational Use (Human Health)	5A			2.67	Miles
EAST FORK WHITE	51202060104	Bartholomew/Decatur	INW0614_02	CLIFTY CREEK	ESCHERICHIA COLI (E. COLI)	Recreational Use (Human Health)	5A			14.75	Miles
EAST FORK WHITE	51202060104	Bartholomew	INW0614_03	CLIFTY CREEK	ESCHERICHIA COLI (E. COLI)	Recreational Use (Human Health)	5A			3.52	Miles
EAST FORK WHITE	51202060105	Decatur	INW0615_04	CLIFTY CREEK, FALL FORK	ESCHERICHIA COLI (E. COLI)	Recreational Use (Human Health)	5A			8.43	Miles
EAST FORK WHITE	51202060105	Decatur	INW0615_05	CLIFTY CREEK, FALL FORK	ESCHERICHIA COLI (E. COLI)	Recreational Use (Human Health)	5A			9.09	Miles
EAST FORK WHITE	51202060105	Bartholomew/Decatur	INW0615_06	CLIFTY CREEK, FALL FORK	ESCHERICHIA COLI (E. COLI)	Recreational Use (Human Health)	5A			9.87	Miles
EAST FORK WHITE	51202060105	Bartholomew	INW0615_07	CLIFTY CREEK, FALL FORK	ESCHERICHIA COLI (E. COLI)	Recreational Use (Human Health)	5A			1.6	Miles
EAST FORK WHITE	51202060105	Decatur	INW0615_T1002	FALL FORK CLIFTY CREEK-HEADWATERS	ESCHERICHIA COLI (E. COLI)	Recreational Use (Human Health)	5A			7.54	Miles
EAST FORK WHITE	51202060105	Decatur	INW0615_T1004	CLIFTY CREEK, FALL FORK - UNNAMED TRIBUTAR	ESCHERICHIA COLI (E. COLI)	Recreational Use (Human Health)	5A			4.7	Miles
EAST FORK WHITE	51202060105	Decatur	INW0615_T1005	CLIFTY CREEK, MIDDLE FORK	ESCHERICHIA COLI (E. COLI)	Recreational Use (Human Health)	5A			7.94	Miles
EAST FORK WHITE	51202060105	Bartholomew/Decatur	INW0615_T1006	CLIFTY CREEK, MIDDLE FORK	ESCHERICHIA COLI (E. COLI)	Recreational Use (Human Health)	5A			8.71	Miles
EAST FORK WHITE	51202060105	Decatur	INW0615_T1006B	MIDDLE FORK LAKE INLETY	ESCHERICHIA COLI (E. COLI)	Recreational Use (Human Health)	5A			0.71	Miles
EAST FORK WHITE	51202060105	Decatur	INW0615_T1007	CLIFTY CREEK, FALL FORK - UNNAMED TRIBUTAR	ESCHERICHIA COLI (E. COLI)	Recreational Use (Human Health)	5A			11.38	Miles
EAST FORK WHITE	51202060105	Decatur	INW0615_T1008	CLIFTY CREEK, FALL FORK - UNNAMED TRIBUTAR	ESCHERICHIA COLI (E. COLI)	Recreational Use (Human Health)	5A			2.73	Miles
EAST FORK WHITE	51202060105	Decatur	INW0615_T1009	CLIFTY CREEK, FALL FORK - UNNAMED TRIBUTAR	ESCHERICHIA COLI (E. COLI)	Recreational Use (Human Health)	5A			6.73	Miles
EAST FORK WHITE	51202060105	Decatur	INW0615_T1010	CLIFTY CREEK, FALL FORK - UNNAMED TRIBUTAR	ESCHERICHIA COLI (E. COLI)	Recreational Use (Human Health)	5A			6.57	Miles
EAST FORK WHITE	51202060106	Bartholomew	INW0616_06	DUCK CREEK	ESCHERICHIA COLI (E. COLI)	Recreational Use (Human Health)	5A			3.46	Miles
EAST FORK WHITE	51202060107	Bartholomew	INW0617_04	CLIFTY CREEK	ESCHERICHIA COLI (E. COLI)	Recreational Use (Human Health)	5A			5.26	Miles
EAST FORK WHITE	51202060107	Bartholomew	INW0617_05	CLIFTY CREEK	ESCHERICHIA COLI (E. COLI)	Recreational Use (Human Health)	5A			5.6	Miles
EAST FORK WHITE	51202060107	Bartholomew	INW0617_06	CLIFTY CREEK	ESCHERICHIA COLI (E. COLI)	Recreational Use (Human Health)	5A			13.55	Miles
EAST FORK WHITE	51202060107	Bartholomew	INW0617_T1002	SLOAN BRANCH	ESCHERICHIA COLI (E. COLI)	Recreational Use (Human Health)	5A			15.63	Miles
EAST FORK WHITE	51202060205	Bartholomew	INW0625_02	EAST FORK WHITE RIVER	ESCHERICHIA COLI (E. COLI)	Recreational Use (Human Health)	5A			3.47	Miles
EAST FORK WHITE	51202060205	Bartholomew	INW0625_02	EAST FORK WHITE RIVER	PCBS IN FISH TISSUE	Fish Consumption	5B			3.47	Miles
EAST FORK WHITE	51202060205	Bartholomew	INW0625_03	EAST FORK WHITE RIVER	ESCHERICHIA COLI (E. COLI)	Recreational Use (Human Health)	5A			1.53	Miles
EAST FORK WHITE	51202060205	Bartholomew	INW0625_03	EAST FORK WHITE RIVER	PCBS IN FISH TISSUE	Fish Consumption	5B			1.53	Miles
EAST FORK WHITE	51202060205	Bartholomew	INW0625_04	WHITE RIVER	ESCHERICHIA COLI (E. COLI)	Recreational Use (Human Health)	5A			6.72	Miles
EAST FORK WHITE	51202060205	Bartholomew	INW0625_04	WHITE RIVER	PCBS IN FISH TISSUE	Fish Consumption	5B			6.72	Miles
EAST FORK WHITE	51202060205	Bartholomew	INW0625_05	EAST FORK WHITE RIVER	ESCHERICHIA COLI (E. COLI)	Recreational Use (Human Health)	5A			4.94	Miles
EAST FORK WHITE	51202060205	Bartholomew	INW0625_05	EAST FORK WHITE RIVER	PCBS IN FISH TISSUE	Fish Consumption	5B			4.94	Miles
EAST FORK WHITE	51202060205	Bartholomew	INW0625_T1004	THOMPSONS LAKE OUTLET	ESCHERICHIA COLI (E. COLI)	Recreational Use (Human Health)	5A			1.51	Miles
EAST FORK WHITE	51202060205	Bartholomew	INW0625_T1004	THOMPSONS LAKE OUTLET	PCBS IN FISH TISSUE	Fish Consumption	5B			1.51	Miles
EAST FORK WHITE	51202060301	Decatur	INW0631_01	SAND CREEK	ESCHERICHIA COLI (E. COLI)	Recreational Use (Human Health)	5A			12.45	Miles
EAST FORK WHITE	51202060302	Decatur	INW0632_03	MUDDY FORK SAND CREEK	ESCHERICHIA COLI (E. COLI)	Recreational Use (Human Health)	5A			18.08	Miles
EAST FORK WHITE	51202060302	Decatur	INW0632_03	MUDDY FORK SAND CREEK	PCBS IN FISH TISSUE	Fish Consumption	5B			18.08	Miles
EAST FORK WHITE	51202060302	Decatur	INW0632_04	MUDDY FORK SAND CREEK	BIOLOGICAL INTEGRITY	Warm Water Aquatic Life	5A			0.85	Miles
EAST FORK WHITE	51202060302	Decatur	INW0632_04	MUDDY FORK SAND CREEK	ESCHERICHIA COLI (E. COLI)	Recreational Use (Human Health)	5A			0.85	Miles
EAST FORK WHITE	51202060302	Decatur	INW0632_04	MUDDY FORK SAND CREEK	PCBS IN FISH TISSUE	Fish Consumption	5B			0.85	Miles
EAST FORK WHITE	51202060302	Decatur	INW0632_05	MUDDY FORK SAND CREEK	BIOLOGICAL INTEGRITY	Warm Water Aquatic Life	5A			9.43	Miles
EAST FORK WHITE	51202060302	Decatur	INW0632_05	MUDDY FORK SAND CREEK	ESCHERICHIA COLI (E. COLI)	Recreational Use (Human Health)	5A			9.43	Miles
EAST FORK WHITE	51202060302	Decatur	INW0632_05	MUDDY FORK SAND CREEK	PCBS IN FISH TISSUE	Fish Consumption	5B			9.43	Miles
EAST FORK WHITE	51202060302	Decatur	INW0632_T1004	MUDDY FORK SAND CREEK - UNNAMED TRIBUTA	ESCHERICHIA COLI (E. COLI)	Recreational Use (Human Health)	5A			1.26	Miles
EAST FORK WHITE	51202060302	Decatur	INW0632_T1004	MUDDY FORK SAND CREEK - UNNAMED TRIBUTA	PCBS IN FISH TISSUE	Fish Consumption	5B			1.26	Miles
EAST FORK WHITE	51202060302	Decatur	INW0632_T1005	MUDDY FORK SAND CREEK	BIOLOGICAL INTEGRITY	Warm Water Aquatic Life	5A			2.08	Miles
EAST FORK WHITE	51202060302	Decatur	INW0632_T1005	MUDDY FORK SAND CREEK	ESCHERICHIA COLI (E. COLI)	Recreational Use (Human Health)	5A			2.08	Miles
EAST FORK WHITE	51202060302	Decatur	INW0632_T1005	MUDDY FORK SAND CREEK	PCBS IN FISH TISSUE	Fish Consumption	5B			2.08	Miles
EAST FORK WHITE	51202060303	Decatur	INW0633_02	COBBS FORK	DISSOLVED OXYGEN	Warm Water Aquatic Life	5A			8.18	Miles
EAST FORK WHITE	51202060304	Decatur	INW0634_03	SAND CREEK	BIOLOGICAL INTEGRITY	Warm Water Aquatic Life	5A			7.18	Miles
EAST FORK WHITE	51202060304	Decatur	INW0634_03	SAND CREEK	ESCHERICHIA COLI (E. COLI)	Recreational Use (Human Health)	5A			7.18	Miles
EAST FORK WHITE	51202060304	Decatur	INW0634_03	SAND CREEK	PCBS IN FISH TISSUE	Fish Consumption	5B			7.18	Miles
EAST FORK WHITE	51202060304	Decatur	INW0634_04	SAND CREEK	BIOLOGICAL INTEGRITY	Warm Water Aquatic Life	5A			12.26	Miles
EAST FORK WHITE	51202060304	Decatur	INW0634_04	SAND CREEK	ESCHERICHIA COLI (E. COLI)	Recreational Use (Human Health)	5A			12.26	Miles
EAST FORK WHITE	51202060304	Decatur	INW0634_04	SAND CREEK	PCBS IN FISH TISSUE	Fish Consumption	5B			12.26	Miles
EAST FORK WHITE	51202060304	Decatur	INW0634_05	SAND CREEK	ESCHERICHIA COLI (E. COLI)	Recreational Use (Human Health)	5A			12.45	Miles

BASIN	HYDROLOGIC UNIT CODE		ASSESSMENT UNIT ID	ASSESSMENT UNIT NAME	PARAMETER	DESIGNATED USE	IR CATEGORY	2020 Changes - Public Notice Draft	2020 Changes -- Finalized Submittal	WATER SIZE	UNITS
EAST FORK WHITE	51202060304	Decatur	INW0634_T1007	LOST FORK	ESCHERICHIA COLI (E. COLI)	Recreational Use (Human Health)	5A			9.68	Miles
EAST FORK WHITE	51202060304	Decatur	INW0634_T1008	SAND CREEK - UNNAMED TRIBUTARY	ESCHERICHIA COLI (E. COLI)	Recreational Use (Human Health)	5A			8.19	Miles
EAST FORK WHITE	51202060304	Decatur	INW0634_T1009	SAND CREEK - UNNAMED TRIBUTARY	ESCHERICHIA COLI (E. COLI)	Recreational Use (Human Health)	5A			3.9	Miles
EAST FORK WHITE	51202060304	Decatur	INW0634_T1010	SAND CREEK - UNNAMED TRIBUTARY	ESCHERICHIA COLI (E. COLI)	Recreational Use (Human Health)	5A			5.09	Miles
EAST FORK WHITE	51202060305	Decatur	INW0635_02	SAND CREEK	ESCHERICHIA COLI (E. COLI)	Recreational Use (Human Health)	5A			6.63	Miles
EAST FORK WHITE	51202060305	Decatur	INW0635_02	SAND CREEK	PCBS IN FISH TISSUE	Fish Consumption	5B			6.63	Miles
EAST FORK WHITE	51202060305	Decatur	INW0635_03	SAND CREEK	ESCHERICHIA COLI (E. COLI)	Recreational Use (Human Health)	5A			6.1	Miles
EAST FORK WHITE	51202060305	Decatur	INW0635_03	SAND CREEK	PCBS IN FISH TISSUE	Fish Consumption	5B			6.1	Miles
EAST FORK WHITE	51202060305	Decatur	INW0635_04	SAND CREEK (PWS)	ESCHERICHIA COLI (E. COLI)	Recreational Use (Human Health)	5A			0.16	Miles
EAST FORK WHITE	51202060305	Decatur	INW0635_04	SAND CREEK (PWS)	PCBS IN FISH TISSUE	Fish Consumption	5B			0.16	Miles
EAST FORK WHITE	51202060306	Decatur	INW0636_03	SAND CREEK (PWS)	PCBS IN FISH TISSUE	Fish Consumption	5B			0.03	Miles
EAST FORK WHITE	51202060306	Decatur/Jennings	INW0636_04	SAND CREEK	PCBS IN FISH TISSUE	Fish Consumption	5B			2.2	Miles
EAST FORK WHITE	51202060306	Jennings	INW0636_05	SAND CREEK	PCBS IN FISH TISSUE	Fish Consumption	5B			10.67	Miles
EAST FORK WHITE	51202060306	Decatur/Jennings	INW0636_06	SAND CREEK	PCBS IN FISH TISSUE	Fish Consumption	5B			6.12	Miles
EAST FORK WHITE	51202060308	Decatur	INW0638_03	WYALOOSING CREEK	BIOLOGICAL INTEGRITY	Warm Water Aquatic Life	5A			11.72	Miles
EAST FORK WHITE	51202060308	Decatur/Jennings	INW0638_04	WYALOOSING CREEK	BIOLOGICAL INTEGRITY	Warm Water Aquatic Life	5A			14.68	Miles
EAST FORK WHITE	51202060308	Decatur/Jennings	INW0638_05	WYALOOSING CREEK	BIOLOGICAL INTEGRITY	Warm Water Aquatic Life	5A			11.43	Miles
EAST FORK WHITE	51202060309	Jennings	INW0639_02	SAND CREEK	PCBS IN FISH TISSUE	Fish Consumption	5B			5.67	Miles
EAST FORK WHITE	51202060309	Jennings	INW0639_03	SAND CREEK	PCBS IN FISH TISSUE	Fish Consumption	5B			10.92	Miles
EAST FORK WHITE	51202060310	Bartholomew/Jackson/Jennings	INW063A_02	SAND CREEK	ESCHERICHIA COLI (E. COLI)	Recreational Use (Human Health)	5A			5.66	Miles
EAST FORK WHITE	51202060401	Bartholomew	INW0641_01	WHITE CREEK, EAST FORK	BIOLOGICAL INTEGRITY	Warm Water Aquatic Life	5A			50	Miles
EAST FORK WHITE	51202060401	Bartholomew	INW0641_02	WHITE CREEK, EAST FORK	BIOLOGICAL INTEGRITY	Warm Water Aquatic Life	5A			5.14	Miles
EAST FORK WHITE	51202060401	Bartholomew	INW0641_T1002	WHITE CREEK, EAST FORK - UNNAMED TRIBUTAR	BIOLOGICAL INTEGRITY	Warm Water Aquatic Life	5A			7.61	Miles
EAST FORK WHITE	51202060404	Bartholomew/Jackson	INW0644_04	WHITE CREEK	BIOLOGICAL INTEGRITY	Warm Water Aquatic Life	5A			18.57	Miles
EAST FORK WHITE	51202060404	Bartholomew/Jackson	INW0644_04	WHITE CREEK	ESCHERICHIA COLI (E. COLI)	Recreational Use (Human Health)	5A			18.57	Miles
EAST FORK WHITE	51202060404	Bartholomew	INW0644_T1012	WHITE CREEK - UNNAMED TRIBUTARY	BIOLOGICAL INTEGRITY	Warm Water Aquatic Life	5A			3.05	Miles
EAST FORK WHITE	51202060404	Bartholomew	INW0644_T1012	WHITE CREEK - UNNAMED TRIBUTARY	ESCHERICHIA COLI (E. COLI)	Recreational Use (Human Health)	5A			3.05	Miles
EAST FORK WHITE	51202060404	Bartholomew	INW0644_T1013	WHITE CREEK - UNNAMED TRIBUTARY	BIOLOGICAL INTEGRITY	Warm Water Aquatic Life	5A			1.9	Miles
EAST FORK WHITE	51202060404	Bartholomew	INW0644_T1013	WHITE CREEK - UNNAMED TRIBUTARY	ESCHERICHIA COLI (E. COLI)	Recreational Use (Human Health)	5A			1.9	Miles
EAST FORK WHITE	51202060405	Jackson	INW0645_03	WHITE CREEK	ESCHERICHIA COLI (E. COLI)	Recreational Use (Human Health)	5A			9.9	Miles
EAST FORK WHITE	51202060405	Jackson	INW0645_04	WHITE CREEK	ESCHERICHIA COLI (E. COLI)	Recreational Use (Human Health)	5A			10.53	Miles
EAST FORK WHITE	51202060405	Jackson	INW0645_05	WHITE CREEK	ESCHERICHIA COLI (E. COLI)	Recreational Use (Human Health)	5A			2.3	Miles
EAST FORK WHITE	51202060405	Jackson	INW0645_06	WHITE CREEK	ESCHERICHIA COLI (E. COLI)	Recreational Use (Human Health)	5A			0.74	Miles
EAST FORK WHITE	51202060405	Jackson	INW0645_T1009	COON CREEK	CHLORIDE	Warm Water Aquatic Life	5A			7.57	Miles
EAST FORK WHITE	51202060405	Jackson	INW0645_T1009	COON CREEK	DISSOLVED OXYGEN	Warm Water Aquatic Life	5A			7.57	Miles
EAST FORK WHITE	51202060405	Jackson	INW0645_T1009	COON CREEK	ESCHERICHIA COLI (E. COLI)	Recreational Use (Human Health)	5A			7.57	Miles
EAST FORK WHITE	51202060405	Jackson	INW0645_T1011	COON CREEK	CHLORIDE	Warm Water Aquatic Life	5A			0.88	Miles
EAST FORK WHITE	51202060405	Jackson	INW0645_T1011	COON CREEK	DISSOLVED OXYGEN	Warm Water Aquatic Life	5A			0.88	Miles
EAST FORK WHITE	51202060405	Jackson	INW0645_T1011	COON CREEK	ESCHERICHIA COLI (E. COLI)	Recreational Use (Human Health)	5A			0.88	Miles
EAST FORK WHITE	51202060405	Jackson	INW0645_T1012	SPRAY CREEK	ESCHERICHIA COLI (E. COLI)	Recreational Use (Human Health)	5A			6.95	Miles
EAST FORK WHITE	51202060405	Jackson	INW0645_T1013	SPRAY CREEK	ESCHERICHIA COLI (E. COLI)	Recreational Use (Human Health)	5A			6.6	Miles
EAST FORK WHITE	51202060405	Jackson	INW0645_T1014	SPRAY CREEK	ESCHERICHIA COLI (E. COLI)	Recreational Use (Human Health)	5A			1.31	Miles
EAST FORK WHITE	51202060501	Bartholomew/Jackson	INW0651_01	WHITE RIVER, EAST FORK	ESCHERICHIA COLI (E. COLI)	Recreational Use (Human Health)	5A			9.99	Miles
EAST FORK WHITE	51202060501	Bartholomew/Jackson	INW0651_01	WHITE RIVER, EAST FORK	PCBS IN FISH TISSUE	Fish Consumption	5B			9.99	Miles
EAST FORK WHITE	51202060502	Jackson	INW0652_02	EAST FORK WHITE RIVER	ESCHERICHIA COLI (E. COLI)	Recreational Use (Human Health)	5A			6.76	Miles
EAST FORK WHITE	51202060502	Jackson	INW0652_02	EAST FORK WHITE RIVER	PCBS IN FISH TISSUE	Fish Consumption	5B			6.76	Miles
EAST FORK WHITE	51202060502	Jackson	INW0652_03	EAST FORK WHITE RIVER	ESCHERICHIA COLI (E. COLI)	Recreational Use (Human Health)	5A			2.54	Miles
EAST FORK WHITE	51202060502	Jackson	INW0652_03	EAST FORK WHITE RIVER	PCBS IN FISH TISSUE	Fish Consumption	5B			2.54	Miles
EAST FORK WHITE	51202060503	Jackson	INW0653_02	EAST FORK WHITE RIVER	ESCHERICHIA COLI (E. COLI)	Recreational Use (Human Health)	5A			3.22	Miles
EAST FORK WHITE	51202060503	Jackson	INW0653_02	EAST FORK WHITE RIVER	PCBS IN FISH TISSUE	Fish Consumption	5B			3.22	Miles
EAST FORK WHITE	51202060503	Jackson	INW0653_03	EAST FORK WHITE RIVER	ESCHERICHIA COLI (E. COLI)	Recreational Use (Human Health)	5A			2.23	Miles
EAST FORK WHITE	51202060503	Jackson	INW0653_03	EAST FORK WHITE RIVER	PCBS IN FISH TISSUE	Fish Consumption	5B			2.23	Miles
EAST FORK WHITE	51202060503	Jackson	INW0653_04	EAST FORK WHITE RIVER	ESCHERICHIA COLI (E. COLI)	Recreational Use (Human Health)	5A			4.17	Miles
EAST FORK WHITE	51202060503	Jackson	INW0653_04	EAST FORK WHITE RIVER	PCBS IN FISH TISSUE	Fish Consumption	5B			4.17	Miles
EAST FORK WHITE	51202060503	Jackson	INW0653_05	EAST FORK WHITE RIVER	ESCHERICHIA COLI (E. COLI)	Recreational Use (Human Health)	5A			4.32	Miles
EAST FORK WHITE	51202060503	Jackson	INW0653_05	EAST FORK WHITE RIVER	PCBS IN FISH TISSUE	Fish Consumption	5B			4.32	Miles
EAST FORK WHITE	51202060503	Jackson	INW0653_06	EAST FORK WHITE RIVER	ESCHERICHIA COLI (E. COLI)	Recreational Use (Human Health)	5A			1	Miles
EAST FORK WHITE	51202060503	Jackson	INW0653_06	EAST FORK WHITE RIVER	PCBS IN FISH TISSUE	Fish Consumption	5B			1	Miles
EAST FORK WHITE	51202060503	Jackson	INW0653_T1004	EAST FORK WHITE RIVER - UNNAMED TRIBUTARY	ESCHERICHIA COLI (E. COLI)	Recreational Use (Human Health)	5A			4.39	Miles
EAST FORK WHITE	51202060503	Jackson	INW0653_T1004	EAST FORK WHITE RIVER - UNNAMED TRIBUTARY	PCBS IN FISH TISSUE	Fish Consumption	5B			4.39	Miles
EAST FORK WHITE	51202060503	Jackson	INW0653_T1005	EAST FORK WHITE RIVER - UNNAMED TRIBUTARY	ESCHERICHIA COLI (E. COLI)	Recreational Use (Human Health)	5A			3.78	Miles
EAST FORK WHITE	51202060503	Jackson	INW0653_T1005	EAST FORK WHITE RIVER - UNNAMED TRIBUTARY	PCBS IN FISH TISSUE	Fish Consumption	5B			3.78	Miles
EAST FORK WHITE	51202060601	Jackson	INW0661_02	EAST FORK WHITE RIVER	ESCHERICHIA COLI (E. COLI)	Recreational Use (Human Health)	5A			0.6	Miles
EAST FORK WHITE	51202060601	Jackson	INW0661_02	EAST FORK WHITE RIVER	PCBS IN FISH TISSUE	Fish Consumption	5B			0.6	Miles
EAST FORK WHITE	51202060601	Jackson	INW0661_03	EAST FORK WHITE RIVER	ESCHERICHIA COLI (E. COLI)	Recreational Use (Human Health)	5A			0.89	Miles

BASIN	HYDROLOGIC UNIT CODE		ASSESSMENT UNIT ID	ASSESSMENT UNIT NAME	PARAMETER	DESIGNATED USE	IR CATEGORY	2020 Changes - Public Notice Draft	2020 Changes -- Finalized Submittal	WATER SIZE	UNITS
EAST FORK WHITE	51202060601	Jackson	INW0661_03	EAST FORK WHITE RIVER	PCBS IN FISH TISSUE	Fish Consumption	5B			0.89	Miles
EAST FORK WHITE	51202060601	Jackson	INW0661_04	EAST FORK WHITE RIVER	ESCHERICHIA COLI (E. COLI)	Recreational Use (Human Health)	5A			0.99	Miles
EAST FORK WHITE	51202060601	Jackson	INW0661_04	EAST FORK WHITE RIVER	PCBS IN FISH TISSUE	Fish Consumption	5B			0.99	Miles
EAST FORK WHITE	51202060601	Jackson	INW0661_T1003	EAST FORK WHITE RIVER - UNNAMED TRIBUTARY	ESCHERICHIA COLI (E. COLI)	Recreational Use (Human Health)	5A			3.06	Miles
EAST FORK WHITE	51202060601	Jackson	INW0661_T1003	EAST FORK WHITE RIVER - UNNAMED TRIBUTARY	PCBS IN FISH TISSUE	Fish Consumption	5B			3.06	Miles
EAST FORK WHITE	51202060602	Jackson	INW0662_02	EAST FORK WHITE RIVER	ESCHERICHIA COLI (E. COLI)	Recreational Use (Human Health)	5A			4.8	Miles
EAST FORK WHITE	51202060602	Jackson	INW0662_02	EAST FORK WHITE RIVER	PCBS IN FISH TISSUE	Fish Consumption	5B			4.8	Miles
EAST FORK WHITE	51202060602	Jackson	INW0662_03	EAST FORK WHITE RIVER	ESCHERICHIA COLI (E. COLI)	Recreational Use (Human Health)	5A			0.49	Miles
EAST FORK WHITE	51202060602	Jackson	INW0662_03	EAST FORK WHITE RIVER	PCBS IN FISH TISSUE	Fish Consumption	5B			0.49	Miles
EAST FORK WHITE	51202060602	Jackson	INW0662_04	EAST FORK WHITE RIVER	ESCHERICHIA COLI (E. COLI)	Recreational Use (Human Health)	5A			4.38	Miles
EAST FORK WHITE	51202060602	Jackson	INW0662_04	EAST FORK WHITE RIVER	PCBS IN FISH TISSUE	Fish Consumption	5B			4.38	Miles
EAST FORK WHITE	51202060603	Jackson	INW0663_02	EAST FORK WHITE RIVER	PCBS IN FISH TISSUE	Fish Consumption	5B			2.14	Miles
EAST FORK WHITE	51202060603	Jackson	INW0663_03	EAST FORK WHITE RIVER	PCBS IN FISH TISSUE	Fish Consumption	5B			5.64	Miles
EAST FORK WHITE	51202060302	Decatur	INW06P1030_00	GREENSBURG RESERVOIR	PCBS IN FISH TISSUE	Fish Consumption	5B			23	Acres
EAST FORK WHITE	51202070101	Ripley	INW0711_01	BIG CREEK	BIOLOGICAL INTEGRITY	Warm Water Aquatic Life	5A			8.35	Miles
EAST FORK WHITE	51202070101	Jefferson/Ripley	INW0711_02	BIG CREEK	BIOLOGICAL INTEGRITY	Warm Water Aquatic Life	5A			4.8	Miles
EAST FORK WHITE	51202070101	Ripley	INW0711_T1002	BIG CREEK - UNNAMED TRIBUTARY	BIOLOGICAL INTEGRITY	Warm Water Aquatic Life	5A			8.01	Miles
EAST FORK WHITE	51202070102	Jefferson	INW0712_01	BIG CREEK	BIOLOGICAL INTEGRITY	Warm Water Aquatic Life	5A			17.18	Miles
EAST FORK WHITE	51202070102	Jefferson/Ripley	INW0712_T1001	BIG CREEK - UNNAMED TRIBUTARY	BIOLOGICAL INTEGRITY	Warm Water Aquatic Life	5A			4.15	Miles
EAST FORK WHITE	51202070102	Jefferson/Ripley	INW0712_T1002	BIG CREEK - UNNAMED TRIBUTARY	BIOLOGICAL INTEGRITY	Warm Water Aquatic Life	5A			9.05	Miles
EAST FORK WHITE	51202070102	Jefferson/Ripley	INW0712_T1003	MARBLE CREEK	BIOLOGICAL INTEGRITY	Warm Water Aquatic Life	5A			10.42	Miles
EAST FORK WHITE	51202070103	Jefferson	INW0713_02	MIDDLE FORK CREEK	BIOLOGICAL INTEGRITY	Warm Water Aquatic Life	5A			11.76	Miles
EAST FORK WHITE	51202070103	Jefferson	INW0713_02	MIDDLE FORK CREEK	ESCHERICHIA COLI (E. COLI)	Recreational Use (Human Health)	5A			11.76	Miles
EAST FORK WHITE	51202070103	Jefferson	INW0713_03	MIDDLE FORK CREEK	BIOLOGICAL INTEGRITY	Warm Water Aquatic Life	5A			4.29	Miles
EAST FORK WHITE	51202070103	Jefferson	INW0713_03	MIDDLE FORK CREEK	ESCHERICHIA COLI (E. COLI)	Recreational Use (Human Health)	5A			4.29	Miles
EAST FORK WHITE	51202070103	Jefferson	INW0713_04	MIDDLE FORK CREEK	BIOLOGICAL INTEGRITY	Warm Water Aquatic Life	5A			4.29	Miles
EAST FORK WHITE	51202070103	Jefferson	INW0713_04	MIDDLE FORK CREEK	ESCHERICHIA COLI (E. COLI)	Recreational Use (Human Health)	5A			4.29	Miles
EAST FORK WHITE	51202070103	Jefferson	INW0713_T1002	MIDDLE FORK CREEK - UNNAMED TRIBUTARY	BIOLOGICAL INTEGRITY	Warm Water Aquatic Life	5A			3.78	Miles
EAST FORK WHITE	51202070103	Jefferson	INW0713_T1002	MIDDLE FORK CREEK - UNNAMED TRIBUTARY	ESCHERICHIA COLI (E. COLI)	Recreational Use (Human Health)	5A			3.78	Miles
EAST FORK WHITE	51202070103	Jefferson	INW0713_T1003	TURKEY BRANCH	BIOLOGICAL INTEGRITY	Warm Water Aquatic Life	5A			3.75	Miles
EAST FORK WHITE	51202070103	Jefferson	INW0713_T1003	TURKEY BRANCH	ESCHERICHIA COLI (E. COLI)	Recreational Use (Human Health)	5A			3.75	Miles
EAST FORK WHITE	51202070104	Jefferson	INW0714_02	BIG CREEK	BIOLOGICAL INTEGRITY	Warm Water Aquatic Life	5A			10.79	Miles
EAST FORK WHITE	51202070104	Jefferson	INW0714_03	BIG CREEK	BIOLOGICAL INTEGRITY	Warm Water Aquatic Life	5A			6.56	Miles
EAST FORK WHITE	51202070105	Jefferson	INW0715_02	BIG CREEK	ESCHERICHIA COLI (E. COLI)	Recreational Use (Human Health)	5A			6.67	Miles
EAST FORK WHITE	51202070105	Jefferson	INW0715_T1005	HARBERTS CREEK	BIOLOGICAL INTEGRITY	Warm Water Aquatic Life	5A			6.2	Miles
EAST FORK WHITE	51202070105	Jefferson	INW0715_T1006	HARBERTS CREEK	BIOLOGICAL INTEGRITY	Warm Water Aquatic Life	5A			8.4	Miles
EAST FORK WHITE	51202070105	Jefferson	INW0715_T1007	HARBERTS CREEK	BIOLOGICAL INTEGRITY	Warm Water Aquatic Life	5A			2.8	Miles
EAST FORK WHITE	51202070201	Ripley	INW0721_02	GRAHAM CREEK	DISSOLVED OXYGEN	Warm Water Aquatic Life	5A			5.88	Miles
EAST FORK WHITE	51202070201	Ripley	INW0721_02	GRAHAM CREEK	NUTRIENTS	Warm Water Aquatic Life	5A			5.88	Miles
EAST FORK WHITE	51202070201	Ripley	INW0721_03	GRAHAM CREEK	DISSOLVED OXYGEN	Warm Water Aquatic Life	5A			3.66	Miles
EAST FORK WHITE	51202070201	Ripley	INW0721_03	GRAHAM CREEK	NUTRIENTS	Warm Water Aquatic Life	5A			3.66	Miles
EAST FORK WHITE	51202070201	Ripley	INW0721_04	GRAHAM CREEK	DISSOLVED OXYGEN	Warm Water Aquatic Life	5A			18.29	Miles
EAST FORK WHITE	51202070201	Ripley	INW0721_04	GRAHAM CREEK	NUTRIENTS	Warm Water Aquatic Life	5A			18.29	Miles
EAST FORK WHITE	51202070201	Ripley	INW0721_T1002	GRAHAM CREEK, NORTH FORK	DISSOLVED OXYGEN	Warm Water Aquatic Life	5A			8.64	Miles
EAST FORK WHITE	51202070201	Ripley	INW0721_T1003	GRAHAM CREEK, NORTH FORK	DISSOLVED OXYGEN	Warm Water Aquatic Life	5A			9.34	Miles
EAST FORK WHITE	51202070201	Ripley	INW0721_T1004	GRAHAM CREEK, NORTH FORK	DISSOLVED OXYGEN	Warm Water Aquatic Life	5A			4.07	Miles
EAST FORK WHITE	51202070202	Ripley	INW0722_01	LITTLE GRAHAM CREEK	BIOLOGICAL INTEGRITY	Warm Water Aquatic Life	5A			13.62	Miles
EAST FORK WHITE	51202070202	Ripley	INW0722_01	LITTLE GRAHAM CREEK	DISSOLVED OXYGEN	Warm Water Aquatic Life	5A			13.62	Miles
EAST FORK WHITE	51202070202	Ripley	INW0722_01	LITTLE GRAHAM CREEK	NUTRIENTS	Warm Water Aquatic Life	5A			13.62	Miles
EAST FORK WHITE	51202070202	Ripley	INW0722_01	LITTLE GRAHAM CREEK	PH	Warm Water Aquatic Life	5A			13.62	Miles
EAST FORK WHITE	51202070202	Ripley	INW0722_03	LITTLE GRAHAM CREEK	BIOLOGICAL INTEGRITY	Warm Water Aquatic Life	5A			10.75	Miles
EAST FORK WHITE	51202070202	Ripley	INW0722_03	LITTLE GRAHAM CREEK	DISSOLVED OXYGEN	Warm Water Aquatic Life	5A			10.75	Miles
EAST FORK WHITE	51202070202	Ripley	INW0722_03	LITTLE GRAHAM CREEK	ESCHERICHIA COLI (E. COLI)	Recreational Use (Human Health)	5A			10.75	Miles
EAST FORK WHITE	51202070202	Ripley	INW0722_03	LITTLE GRAHAM CREEK	NUTRIENTS	Warm Water Aquatic Life	5A			10.75	Miles
EAST FORK WHITE	51202070202	Ripley	INW0722_03	LITTLE GRAHAM CREEK	PH	Warm Water Aquatic Life	5A			10.75	Miles
EAST FORK WHITE	51202070202	Jennings/Ripley	INW0722_04	LITTLE GRAHAM CREEK	BIOLOGICAL INTEGRITY	Warm Water Aquatic Life	5A			11.59	Miles
EAST FORK WHITE	51202070202	Jennings/Ripley	INW0722_04	LITTLE GRAHAM CREEK	DISSOLVED OXYGEN	Warm Water Aquatic Life	5A			11.59	Miles
EAST FORK WHITE	51202070202	Jennings/Ripley	INW0722_04	LITTLE GRAHAM CREEK	ESCHERICHIA COLI (E. COLI)	Recreational Use (Human Health)	5A			11.59	Miles
EAST FORK WHITE	51202070202	Jennings/Ripley	INW0722_04	LITTLE GRAHAM CREEK	NUTRIENTS	Warm Water Aquatic Life	5A			11.59	Miles
EAST FORK WHITE	51202070202	Jennings/Ripley	INW0722_04	LITTLE GRAHAM CREEK	PH	Warm Water Aquatic Life	5A			11.59	Miles
EAST FORK WHITE	51202070202	Jennings	INW0722_05	LITTLE GRAHAM CREEK	BIOLOGICAL INTEGRITY	Warm Water Aquatic Life	5A			7.46	Miles
EAST FORK WHITE	51202070202	Jennings	INW0722_05	LITTLE GRAHAM CREEK	DISSOLVED OXYGEN	Warm Water Aquatic Life	5A			7.46	Miles
EAST FORK WHITE	51202070202	Jennings	INW0722_05	LITTLE GRAHAM CREEK	ESCHERICHIA COLI (E. COLI)	Recreational Use (Human Health)	5A			7.46	Miles
EAST FORK WHITE	51202070202	Jennings	INW0722_05	LITTLE GRAHAM CREEK	NUTRIENTS	Warm Water Aquatic Life	5A			7.46	Miles
EAST FORK WHITE	51202070202	Jennings	INW0722_05	LITTLE GRAHAM CREEK	PH	Warm Water Aquatic Life	5A			7.46	Miles

BASIN	HYDROLOGIC UNIT CODE		ASSESSMENT UNIT ID	ASSESSMENT UNIT NAME	PARAMETER	DESIGNATED USE	IR CATEGORY	2020 Changes - Public Notice Draft	2020 Changes -- Finalized Submittal	WATER SIZE	UNITS
EAST FORK WHITE	51202070202	Ripley	INW0722_T1001	HORSE AND POPLAR BRANCH	BIOLOGICAL INTEGRITY	Warm Water Aquatic Life	5A			2.73	Miles
EAST FORK WHITE	51202070202	Ripley	INW0722_T1001	HORSE AND POPLAR BRANCH	DISSOLVED OXYGEN	Warm Water Aquatic Life	5A			2.73	Miles
EAST FORK WHITE	51202070202	Ripley	INW0722_T1001	HORSE AND POPLAR BRANCH	ESCHERICHIA COLI (E. COLI)	Recreational Use (Human Health)	5A			2.73	Miles
EAST FORK WHITE	51202070202	Ripley	INW0722_T1001	HORSE AND POPLAR BRANCH	NUTRIENTS	Warm Water Aquatic Life	5A			2.73	Miles
EAST FORK WHITE	51202070202	Ripley	INW0722_T1001	HORSE AND POPLAR BRANCH	PH	Warm Water Aquatic Life	5A			2.73	Miles
EAST FORK WHITE	51202070203	Ripley	INW0723_02	GRAHAM CREEK	DISSOLVED OXYGEN	Warm Water Aquatic Life	5A			4.8	Miles
EAST FORK WHITE	51202070203	Ripley	INW0723_03	GRAHAM CREEK	DISSOLVED OXYGEN	Warm Water Aquatic Life	5A			12.46	Miles
EAST FORK WHITE	51202070203	Jennings/Ripley	INW0723_04	GRAHAM CREEK	DISSOLVED OXYGEN	Warm Water Aquatic Life	5A			6.84	Miles
EAST FORK WHITE	51202070203	Jennings	INW0723_05	GRAHAM CREEK	DISSOLVED OXYGEN	Warm Water Aquatic Life	2		DELIST (Cat 5A to Cat 2) - Recent data indica	3.15	Miles
EAST FORK WHITE	51202070203	Ripley	INW0723_T1001	HUNGRY HOLLOW	DISSOLVED OXYGEN	Warm Water Aquatic Life	5A			5.04	Miles
EAST FORK WHITE	51202070203	Jennings/Ripley	INW0723_T1002	RUSH BRANCH	DISSOLVED OXYGEN	Warm Water Aquatic Life	5A			7.21	Miles
EAST FORK WHITE	51202070203	Ripley	INW0723_T1003	CAMPFIRE CREEK	DISSOLVED OXYGEN	Warm Water Aquatic Life	5A			2.81	Miles
EAST FORK WHITE	51202070203	Ripley	INW0723_T1004	GRAHAM CREEK - UNNAMED TRIBUTARY	DISSOLVED OXYGEN	Warm Water Aquatic Life	5A			2.26	Miles
EAST FORK WHITE	51202070203	Ripley	INW0723_T1005	GRAHAM CREEK - UNNAMED TRIBUTARY	DISSOLVED OXYGEN	Warm Water Aquatic Life	5A			1.73	Miles
EAST FORK WHITE	51202070203	Jennings	INW0723_T1006	GRAHAM CREEK - UNNAMED TRIBUTARY	DISSOLVED OXYGEN	Warm Water Aquatic Life	5A			1.45	Miles
EAST FORK WHITE	51202070203	Jennings	INW0723_T1007	GRAHAM CREEK - UNNAMED TRIBUTARY	DISSOLVED OXYGEN	Warm Water Aquatic Life	5A			2.16	Miles
EAST FORK WHITE	51202070204	Jennings	INW0724_03	GRAHAM CREEK	ESCHERICHIA COLI (E. COLI)	Recreational Use (Human Health)	5A			7.05	Miles
EAST FORK WHITE	51202070204	Jennings	INW0724_05	GRAHAM CREEK	ESCHERICHIA COLI (E. COLI)	Recreational Use (Human Health)	5A			14.75	Miles
EAST FORK WHITE	51202070204	Jennings	INW0724_06	GRAHAM CREEK	ESCHERICHIA COLI (E. COLI)	Recreational Use (Human Health)	5A			6.35	Miles
EAST FORK WHITE	51202070204	Jefferson/Jennings	INW0724_07	GRAHAM CREEK	ESCHERICHIA COLI (E. COLI)	Recreational Use (Human Health)	5A			5.53	Miles
EAST FORK WHITE	51202070301	Ripley	INW0731_02	OTTER CREEK	BIOLOGICAL INTEGRITY	Warm Water Aquatic Life	5A			7.66	Miles
EAST FORK WHITE	51202070301	Ripley	INW0731_02	OTTER CREEK	DISSOLVED OXYGEN	Warm Water Aquatic Life	5A			7.66	Miles
EAST FORK WHITE	51202070301	Ripley	INW0731_02	OTTER CREEK	NUTRIENTS	Warm Water Aquatic Life	5A			7.66	Miles
EAST FORK WHITE	51202070301	Ripley	INW0731_02	OTTER CREEK	PH	Warm Water Aquatic Life	5A			7.66	Miles
EAST FORK WHITE	51202070301	Ripley	INW0731_03	OTTER CREEK	BIOLOGICAL INTEGRITY	Warm Water Aquatic Life	5A			8.36	Miles
EAST FORK WHITE	51202070301	Ripley	INW0731_03	OTTER CREEK	DISSOLVED OXYGEN	Warm Water Aquatic Life	5A			8.36	Miles
EAST FORK WHITE	51202070301	Ripley	INW0731_03	OTTER CREEK	NUTRIENTS	Warm Water Aquatic Life	5A			8.36	Miles
EAST FORK WHITE	51202070301	Ripley	INW0731_03	OTTER CREEK	PH	Warm Water Aquatic Life	5A			8.36	Miles
EAST FORK WHITE	51202070301	Ripley	INW0731_04	OTTER CREEK	BIOLOGICAL INTEGRITY	Warm Water Aquatic Life	5A			5.39	Miles
EAST FORK WHITE	51202070301	Ripley	INW0731_04	OTTER CREEK	DISSOLVED OXYGEN	Warm Water Aquatic Life	5A			5.39	Miles
EAST FORK WHITE	51202070301	Ripley	INW0731_04	OTTER CREEK	NUTRIENTS	Warm Water Aquatic Life	5A			5.39	Miles
EAST FORK WHITE	51202070301	Ripley	INW0731_04	OTTER CREEK	PH	Warm Water Aquatic Life	5A			5.39	Miles
EAST FORK WHITE	51202070301	Ripley	INW0731_T1001	LONG BRANCH	BIOLOGICAL INTEGRITY	Warm Water Aquatic Life	5A			6.82	Miles
EAST FORK WHITE	51202070301	Ripley	INW0731_T1001	LONG BRANCH	DISSOLVED OXYGEN	Warm Water Aquatic Life	5A			6.82	Miles
EAST FORK WHITE	51202070301	Ripley	INW0731_T1001	LONG BRANCH	NUTRIENTS	Warm Water Aquatic Life	5A			6.82	Miles
EAST FORK WHITE	51202070301	Ripley	INW0731_T1001	LONG BRANCH	PH	Warm Water Aquatic Life	5A			6.82	Miles
EAST FORK WHITE	51202070301	Ripley	INW0731_T1002	LITTLE OTTER CREEK	BIOLOGICAL INTEGRITY	Warm Water Aquatic Life	5A			15.2	Miles
EAST FORK WHITE	51202070301	Ripley	INW0731_T1002	LITTLE OTTER CREEK	DISSOLVED OXYGEN	Warm Water Aquatic Life	5A			15.2	Miles
EAST FORK WHITE	51202070301	Ripley	INW0731_T1002	LITTLE OTTER CREEK	PH	Warm Water Aquatic Life	5A			15.2	Miles
EAST FORK WHITE	51202070301	Ripley	INW0731_T1005	LITTLE OTTER CREEK	BIOLOGICAL INTEGRITY	Warm Water Aquatic Life	5A			6.5	Miles
EAST FORK WHITE	51202070301	Ripley	INW0731_T1005	LITTLE OTTER CREEK	DISSOLVED OXYGEN	Warm Water Aquatic Life	5A			6.5	Miles
EAST FORK WHITE	51202070301	Ripley	INW0731_T1005	LITTLE OTTER CREEK	NUTRIENTS	Warm Water Aquatic Life	5A			6.5	Miles
EAST FORK WHITE	51202070301	Ripley	INW0731_T1005	LITTLE OTTER CREEK	PH	Warm Water Aquatic Life	5A			6.5	Miles
EAST FORK WHITE	51202070301	Ripley	INW0731_T1006	OTTER CREEK - UNNAMED TRIBUTARY	BIOLOGICAL INTEGRITY	Warm Water Aquatic Life	5A			7.04	Miles
EAST FORK WHITE	51202070301	Ripley	INW0731_T1006	OTTER CREEK - UNNAMED TRIBUTARY	DISSOLVED OXYGEN	Warm Water Aquatic Life	5A			7.04	Miles
EAST FORK WHITE	51202070301	Ripley	INW0731_T1006	OTTER CREEK - UNNAMED TRIBUTARY	NUTRIENTS	Warm Water Aquatic Life	5A			7.04	Miles
EAST FORK WHITE	51202070301	Ripley	INW0731_T1006	OTTER CREEK - UNNAMED TRIBUTARY	PH	Warm Water Aquatic Life	5A			7.04	Miles
EAST FORK WHITE	51202070302	Jennings	INW0732_02	OTTER CREEK	BIOLOGICAL INTEGRITY	Warm Water Aquatic Life	5A			1.04	Miles
EAST FORK WHITE	51202070302	Jennings	INW0732_02	OTTER CREEK	DISSOLVED OXYGEN	Warm Water Aquatic Life	5A			1.04	Miles
EAST FORK WHITE	51202070302	Ripley	INW0732_03	OTTER CREEK	BIOLOGICAL INTEGRITY	Warm Water Aquatic Life	5A			1.62	Miles
EAST FORK WHITE	51202070302	Ripley	INW0732_03	OTTER CREEK	DISSOLVED OXYGEN	Warm Water Aquatic Life	5A			1.62	Miles
EAST FORK WHITE	51202070302	Jennings/Ripley	INW0732_04	OTTER CREEK	BIOLOGICAL INTEGRITY	Warm Water Aquatic Life	5A			9.69	Miles
EAST FORK WHITE	51202070302	Jennings/Ripley	INW0732_04	OTTER CREEK	DISSOLVED OXYGEN	Warm Water Aquatic Life	5A			9.69	Miles
EAST FORK WHITE	51202070302	Jennings/Ripley	INW0732_T1001	FALLING TIMBER BRANCH	BIOLOGICAL INTEGRITY	Warm Water Aquatic Life	5A			8.89	Miles
EAST FORK WHITE	51202070302	Jennings/Ripley	INW0732_T1001	FALLING TIMBER BRANCH	DISSOLVED OXYGEN	Warm Water Aquatic Life	5A			8.89	Miles
EAST FORK WHITE	51202070302	Ripley	INW0732_T1004	OTTER CREEK - UNNAMED TRIBUTARY (LTD)	BIOLOGICAL INTEGRITY	Warm Water Aquatic Life	5A			0.52	Miles
EAST FORK WHITE	51202070302	Ripley	INW0732_T1004	OTTER CREEK - UNNAMED TRIBUTARY (LTD)	DISSOLVED OXYGEN	Warm Water Aquatic Life	5A			0.52	Miles
EAST FORK WHITE	51202070302	Ripley	INW0732_T1005	OTTER CREEK - UNNAMED TRIBUTARY	BIOLOGICAL INTEGRITY	Warm Water Aquatic Life	5A			1.14	Miles
EAST FORK WHITE	51202070302	Ripley	INW0732_T1005	OTTER CREEK - UNNAMED TRIBUTARY	DISSOLVED OXYGEN	Warm Water Aquatic Life	5A			1.14	Miles
EAST FORK WHITE	51202070303	Jennings	INW0733_02	OTTER CREEK	BIOLOGICAL INTEGRITY	Warm Water Aquatic Life	5A			9.63	Miles
EAST FORK WHITE	51202070303	Jennings	INW0733_03	OTTER CREEK	BIOLOGICAL INTEGRITY	Warm Water Aquatic Life	5A			11.55	Miles
EAST FORK WHITE	51202070303	Jennings	INW0733_04	OTTER CREEK	BIOLOGICAL INTEGRITY	Warm Water Aquatic Life	5A			2.96	Miles
EAST FORK WHITE	51202070303	Jennings	INW0733_T1005	CROOKED CREEK	BIOLOGICAL INTEGRITY	Warm Water Aquatic Life	5A			12.25	Miles
EAST FORK WHITE	51202070303	Jennings	INW0733_T1006	CROOKED CREEK - UNNAMED TRIBUTARY	BIOLOGICAL INTEGRITY	Warm Water Aquatic Life	5A			6.19	Miles
EAST FORK WHITE	51202070303	Jennings	INW0733_T1008	GOOSE RUN	BIOLOGICAL INTEGRITY	Warm Water Aquatic Life	5A			7.25	Miles

BASIN	HYDROLOGIC UNIT CODE		ASSESSMENT UNIT ID	ASSESSMENT UNIT NAME	PARAMETER	DESIGNATED USE	IR CATEGORY	2020 Changes - Public Notice Draft	2020 Changes -- Finalized Submittal	WATER SIZE	UNITS
EAST FORK WHITE	51202070401	Decatur	INW0741_01	VERNON FORK MUSCATATUCK RIVER	BIOLOGICAL INTEGRITY	Warm Water Aquatic Life	5A			13.09	Miles
EAST FORK WHITE	51202070401	Decatur	INW0741_01	VERNON FORK MUSCATATUCK RIVER	DISSOLVED OXYGEN	Warm Water Aquatic Life	5A			13.09	Miles
EAST FORK WHITE	51202070401	Decatur	INW0741_01	VERNON FORK MUSCATATUCK RIVER	NUTRIENTS	Warm Water Aquatic Life	5A			13.09	Miles
EAST FORK WHITE	51202070401	Decatur	INW0741_01	VERNON FORK MUSCATATUCK RIVER	PH	Warm Water Aquatic Life	5A			13.09	Miles
EAST FORK WHITE	51202070401	Decatur/Ripley	INW0741_02	VERNON FORK MUSCATATUCK RIVER	NUTRIENTS	Warm Water Aquatic Life	5A			17.17	Miles
EAST FORK WHITE	51202070401	Decatur/Ripley	INW0741_02	VERNON FORK MUSCATATUCK RIVER	PH	Warm Water Aquatic Life	5A			17.17	Miles
EAST FORK WHITE	51202070403	Jennings/Ripley	INW0743_T1003	BRUSH CREEK	NUTRIENTS	Warm Water Aquatic Life	5A			17.86	Miles
EAST FORK WHITE	51202070403	Jennings	INW0743_T1004	BRUSH CREEK	NUTRIENTS	Warm Water Aquatic Life	5A			5.34	Miles
EAST FORK WHITE	51202070403	Jennings	INW0743_T1005	BRUSH CREEK RESERVOIR OUTLET	NUTRIENTS	Warm Water Aquatic Life	5A			0.15	Miles
EAST FORK WHITE	51202070404	Jennings	INW0744_03	VERNON FORK MUSCATATUCK RIVER	BIOLOGICAL INTEGRITY	Warm Water Aquatic Life	5A			0.42	Miles
EAST FORK WHITE	51202070404	Jennings	INW0744_03	VERNON FORK MUSCATATUCK RIVER	NUTRIENTS	Warm Water Aquatic Life	5A			0.42	Miles
EAST FORK WHITE	51202070404	Jennings	INW0744_08	VERNON FORK MUSCATATUCK RIVER (PWS)	BIOLOGICAL INTEGRITY	Warm Water Aquatic Life	5A			0.21	Miles
EAST FORK WHITE	51202070404	Jennings	INW0744_08	VERNON FORK MUSCATATUCK RIVER (PWS)	NUTRIENTS	Warm Water Aquatic Life	5A			0.21	Miles
EAST FORK WHITE	51202070404	Jennings	INW0744_09	VERNON FORK MUSCATATUCK RIVER	BIOLOGICAL INTEGRITY	Warm Water Aquatic Life	5A			3.29	Miles
EAST FORK WHITE	51202070404	Jennings	INW0744_09	VERNON FORK MUSCATATUCK RIVER	NUTRIENTS	Warm Water Aquatic Life	5A			3.29	Miles
EAST FORK WHITE	51202070404	Jennings	INW0744_T1002	LONG BRANCH	BIOLOGICAL INTEGRITY	Warm Water Aquatic Life	5A			7.06	Miles
EAST FORK WHITE	51202070404	Jennings	INW0744_T1002	LONG BRANCH	NUTRIENTS	Warm Water Aquatic Life	5A			7.06	Miles
EAST FORK WHITE	51202070404	Jennings	INW0744_T1004	DEER CREEK	BIOLOGICAL INTEGRITY	Warm Water Aquatic Life	5A			4.64	Miles
EAST FORK WHITE	51202070404	Jennings	INW0744_T1004	DEER CREEK	NUTRIENTS	Warm Water Aquatic Life	5A			4.64	Miles
EAST FORK WHITE	51202070505	Scott	INW0755_04	STUCKER DITCH	AMMONIA, UN-IONIZED	Warm Water Aquatic Life	5A			1.01	Miles
EAST FORK WHITE	51202070505	Scott	INW0755_04	STUCKER DITCH	BIOLOGICAL INTEGRITY	Warm Water Aquatic Life	5A			1.01	Miles
EAST FORK WHITE	51202070505	Scott	INW0755_04	STUCKER DITCH	DISSOLVED OXYGEN	Warm Water Aquatic Life	5A			1.01	Miles
EAST FORK WHITE	51202070505	Scott	INW0755_05	STUCKER DITCH	AMMONIA, UN-IONIZED	Warm Water Aquatic Life	5A			4.74	Miles
EAST FORK WHITE	51202070505	Scott	INW0755_05	STUCKER DITCH	BIOLOGICAL INTEGRITY	Warm Water Aquatic Life	5A			4.74	Miles
EAST FORK WHITE	51202070505	Scott	INW0755_05	STUCKER DITCH	DISSOLVED OXYGEN	Warm Water Aquatic Life	5A			4.74	Miles
EAST FORK WHITE	51202070505	Scott	INW0755_06	STUCKER DITCH	AMMONIA, UN-IONIZED	Warm Water Aquatic Life	5A			0.98	Miles
EAST FORK WHITE	51202070505	Scott	INW0755_06	STUCKER DITCH	BIOLOGICAL INTEGRITY	Warm Water Aquatic Life	5A			0.98	Miles
EAST FORK WHITE	51202070505	Scott	INW0755_06	STUCKER DITCH	DISSOLVED OXYGEN	Warm Water Aquatic Life	5A			0.98	Miles
EAST FORK WHITE	51202070505	Scott	INW0755_07	STUCKER DITCH	AMMONIA, UN-IONIZED	Warm Water Aquatic Life	5A			6.61	Miles
EAST FORK WHITE	51202070505	Scott	INW0755_07	STUCKER DITCH	BIOLOGICAL INTEGRITY	Warm Water Aquatic Life	5A			6.61	Miles
EAST FORK WHITE	51202070505	Scott	INW0755_07	STUCKER DITCH	DISSOLVED OXYGEN	Warm Water Aquatic Life	5A			6.61	Miles
EAST FORK WHITE	51202070505	Scott	INW0755_T1009	STUCKER DITCH	AMMONIA, UN-IONIZED	Warm Water Aquatic Life	5A			1	Miles
EAST FORK WHITE	51202070505	Scott	INW0755_T1009	STUCKER DITCH	BIOLOGICAL INTEGRITY	Warm Water Aquatic Life	5A			1	Miles
EAST FORK WHITE	51202070505	Scott	INW0755_T1009	STUCKER DITCH	DISSOLVED OXYGEN	Warm Water Aquatic Life	5A			1	Miles
EAST FORK WHITE	51202070601	Jefferson	INW0761_02	LITTLE CREEK	ESCHERICHIA COLI (E. COLI)	Recreational Use (Human Health)	5A			2.3	Miles
EAST FORK WHITE	51202070601	Jefferson	INW0761_03	LITTLE CREEK	ESCHERICHIA COLI (E. COLI)	Recreational Use (Human Health)	5A			8.44	Miles
EAST FORK WHITE	51202070601	Jefferson	INW0761_T1004	THOMPSON BRANCH	ESCHERICHIA COLI (E. COLI)	Recreational Use (Human Health)	5A			4.13	Miles
EAST FORK WHITE	51202070601	Jefferson	INW0761_T1005	LITTLE CREEK - UNNAMED TRIBUTARY	ESCHERICHIA COLI (E. COLI)	Recreational Use (Human Health)	5A			3.57	Miles
EAST FORK WHITE	51202070603	Jefferson	INW0763_02	BIG CREEK	ESCHERICHIA COLI (E. COLI)	Recreational Use (Human Health)	5A			5.76	Miles
EAST FORK WHITE	51202070603	Jefferson	INW0763_03	BIG CREEK	ESCHERICHIA COLI (E. COLI)	Recreational Use (Human Health)	5A			3.54	Miles
EAST FORK WHITE	51202070603	Jefferson	INW0763_04	BIG CREEK	ESCHERICHIA COLI (E. COLI)	Recreational Use (Human Health)	5A			1.29	Miles
EAST FORK WHITE	51202070603	Jefferson	INW0763_05	BIG CREEK	ESCHERICHIA COLI (E. COLI)	Recreational Use (Human Health)	5A			0.36	Miles
EAST FORK WHITE	51202070603	Jefferson	INW0763_T1001	WALTON CREEK	ESCHERICHIA COLI (E. COLI)	Recreational Use (Human Health)	5A			6.51	Miles
EAST FORK WHITE	51202070603	Jefferson	INW0763_T1007	BIG CREEK - UNNAMED TRIBUTARY	ESCHERICHIA COLI (E. COLI)	Recreational Use (Human Health)	5A			3.15	Miles
EAST FORK WHITE	51202070605	Jefferson/Jennings/Scott	INW0765_01	MUSCATATUCK RIVER	ESCHERICHIA COLI (E. COLI)	Recreational Use (Human Health)	5A			5.62	Miles
EAST FORK WHITE	51202070605	Jennings/Scott	INW0765_03	MUSCATATUCK RIVER	ESCHERICHIA COLI (E. COLI)	Recreational Use (Human Health)	5A			17.3	Miles
EAST FORK WHITE	51202070605	Jackson/Jennings/Scott	INW0765_04	MUSCATATUCK RIVER	ESCHERICHIA COLI (E. COLI)	Recreational Use (Human Health)	5A			2.65	Miles
EAST FORK WHITE	51202070606	Jackson/Scott	INW0766_02	MUSCATATUCK RIVER	DISSOLVED OXYGEN	Warm Water Aquatic Life	5A			0.94	Miles
EAST FORK WHITE	51202070606	Scott	INW0766_03	MUSCATATUCK RIVER (PWS)	DISSOLVED OXYGEN	Warm Water Aquatic Life	5A			0.2	Miles
EAST FORK WHITE	51202070606	Jackson/Scott	INW0766_04	MUSCATATUCK RIVER	DISSOLVED OXYGEN	Warm Water Aquatic Life	5A			9.12	Miles
EAST FORK WHITE	51202070606	Jackson/Scott	INW0766_05	MUSCATATUCK RIVER	DISSOLVED OXYGEN	Warm Water Aquatic Life	5A			4.81	Miles
EAST FORK WHITE	51202070606	Jackson/Scott	INW0766_06	MUSCATATUCK RIVER	DISSOLVED OXYGEN	Warm Water Aquatic Life	5A			1.5	Miles
EAST FORK WHITE	51202070606	Scott	INW0766_T1003	MUSCATATUCK RIVER - UNNAMED TRIBUTARY	ESCHERICHIA COLI (E. COLI)	Recreational Use (Human Health)	5A			7.83	Miles
EAST FORK WHITE	51202070606	Jackson	INW0766_T1004	DENS FORD DITCH	ESCHERICHIA COLI (E. COLI)	Recreational Use (Human Health)	5A			7.28	Miles
EAST FORK WHITE	51202070606	Jackson	INW0766_T1009	HALL SHERMAN DITCH	DISSOLVED OXYGEN	Warm Water Aquatic Life	5A			3.49	Miles
EAST FORK WHITE	51202070606	Scott	INW0766_T1010	MUSCATATUCK RIVER - UNNAMED TRIBUTARY	DISSOLVED OXYGEN	Warm Water Aquatic Life	5A			4.81	Miles
EAST FORK WHITE	51202070701	Jennings	INW0771_03	VERNON FORK MUSCATATUCK RIVER	ESCHERICHIA COLI (E. COLI)	Recreational Use (Human Health)	5A			11.14	Miles
EAST FORK WHITE	51202070701	Jennings	INW0771_03	VERNON FORK MUSCATATUCK RIVER	MERCURY IN FISH TISSUE	Fish Consumption	5B			11.14	Miles
EAST FORK WHITE	51202070701	Jennings	INW0771_04	VERNON FORK MUSCATATUCK RIVER	ESCHERICHIA COLI (E. COLI)	Recreational Use (Human Health)	5A			11.18	Miles
EAST FORK WHITE	51202070701	Jennings	INW0771_04	VERNON FORK MUSCATATUCK RIVER	MERCURY IN FISH TISSUE	Fish Consumption	5B			11.18	Miles
EAST FORK WHITE	51202070701	Jennings	INW0771_T1006	VERNON FORK MUSCATATUCK RIVER - UNNAME	ESCHERICHIA COLI (E. COLI)	Recreational Use (Human Health)	5A			3.3	Miles
EAST FORK WHITE	51202070701	Jennings	INW0771_T1006	VERNON FORK MUSCATATUCK RIVER - UNNAME	MERCURY IN FISH TISSUE	Fish Consumption	5B			3.3	Miles
EAST FORK WHITE	51202070702	Jennings	INW0772_01A	SIXMILE CREEK	BIOLOGICAL INTEGRITY	Warm Water Aquatic Life	5A			13.95	Miles
EAST FORK WHITE	51202070702	Jennings	INW0772_01A	SIXMILE CREEK	DISSOLVED OXYGEN	Warm Water Aquatic Life	5A			13.95	Miles
EAST FORK WHITE	51202070702	Jennings	INW0772_03	SIXMILE CREEK	BIOLOGICAL INTEGRITY	Warm Water Aquatic Life	5A			1.35	Miles

BASIN	HYDROLOGIC UNIT CODE		ASSESSMENT UNIT ID	ASSESSMENT UNIT NAME	PARAMETER	DESIGNATED USE	IR CATEGORY	2020 Changes - Public Notice Draft	2020 Changes -- Finalized Submittal	WATER SIZE	UNITS
EAST FORK WHITE	51202070702	Jennings	INW0772_04	SIXMILE CREEK	BIOLOGICAL INTEGRITY	Warm Water Aquatic Life	5A			2.94	Miles
EAST FORK WHITE	51202070702	Jennings	INW0772_05	SIXMILE CREEK	BIOLOGICAL INTEGRITY	Warm Water Aquatic Life	5A			11.73	Miles
EAST FORK WHITE	51202070702	Jennings	INW0772_06	SIXMILE CREEK	BIOLOGICAL INTEGRITY	Warm Water Aquatic Life	5A			5.58	Miles
EAST FORK WHITE	51202070702	Jennings	INW0772_T1003	SIXMILE CREEK - UNNAMED TRIBUTARY	BIOLOGICAL INTEGRITY	Warm Water Aquatic Life	5A			3.16	Miles
EAST FORK WHITE	51202070702	Jennings	INW0772_T1004	SIXMILE CREEK - UNNAMED TRIBUTARY	BIOLOGICAL INTEGRITY	Warm Water Aquatic Life	5A			3.92	Miles
EAST FORK WHITE	51202070703	Jackson/Jennings	INW0773_01	STORM CREEK	BIOLOGICAL INTEGRITY	Warm Water Aquatic Life	5A			22.82	Miles
EAST FORK WHITE	51202070703	Jackson/Jennings	INW0773_02	STORM CREEK-LOWER	BIOLOGICAL INTEGRITY	Warm Water Aquatic Life	5A			4.59	Miles
EAST FORK WHITE	51202070703	Jackson/Jennings	INW0773_02	STORM CREEK-LOWER	DISSOLVED OXYGEN	Warm Water Aquatic Life	5A			4.59	Miles
EAST FORK WHITE	51202070703	Jennings	INW0773_T1002	STORM CREEK-LOWER	BIOLOGICAL INTEGRITY	Warm Water Aquatic Life	5A			4.68	Miles
EAST FORK WHITE	51202070703	Jennings	INW0773_T1002	STORM CREEK-LOWER	DISSOLVED OXYGEN	Warm Water Aquatic Life	5A			4.68	Miles
EAST FORK WHITE	51202070703	Jackson	INW0773_T1004	STORM CREEK - UNNAMED TRIBUTARY	BIOLOGICAL INTEGRITY	Warm Water Aquatic Life	5A			0.82	Miles
EAST FORK WHITE	51202070703	Jackson	INW0773_T1004	STORM CREEK - UNNAMED TRIBUTARY	DISSOLVED OXYGEN	Warm Water Aquatic Life	5A			0.82	Miles
EAST FORK WHITE	51202070703	Jennings	INW0773_T1006	STORM CREEK - UNNAMED TRIBUTARY	BIOLOGICAL INTEGRITY	Warm Water Aquatic Life	5A			4.47	Miles
EAST FORK WHITE	51202070703	Jennings	INW0773_T1006	STORM CREEK - UNNAMED TRIBUTARY	DISSOLVED OXYGEN	Warm Water Aquatic Life	5A			4.47	Miles
EAST FORK WHITE	51202070704	Jackson/Jennings	INW0774_01	MUTTON CREEK	ESCHERICHIA COLI (E. COLI)	Recreational Use (Human Health)	5A			19.56	Miles
EAST FORK WHITE	51202070704	Jackson	INW0774_02	MUTTON CREEK	BIOLOGICAL INTEGRITY	Warm Water Aquatic Life	5A			15.71	Miles
EAST FORK WHITE	51202070704	Jackson	INW0774_02	MUTTON CREEK	DISSOLVED OXYGEN	Warm Water Aquatic Life	5A			15.71	Miles
EAST FORK WHITE	51202070704	Jackson	INW0774_03	MUTTON CREEK	DISSOLVED OXYGEN	Warm Water Aquatic Life	5A			7.06	Miles
EAST FORK WHITE	51202070704	Jackson	INW0774_03	MUTTON CREEK	ESCHERICHIA COLI (E. COLI)	Recreational Use (Human Health)	5A			7.06	Miles
EAST FORK WHITE	51202070704	Jackson	INW0774_T1003	MUTTON CREEK - UNNAMED TRIBUTARY	BIOLOGICAL INTEGRITY	Warm Water Aquatic Life	5A			11.31	Miles
EAST FORK WHITE	51202070704	Jackson	INW0774_T1003	MUTTON CREEK - UNNAMED TRIBUTARY	DISSOLVED OXYGEN	Warm Water Aquatic Life	5A			11.31	Miles
EAST FORK WHITE	51202070704	Jackson	INW0774_T1005	SANDY BRANCH	BIOLOGICAL INTEGRITY	Warm Water Aquatic Life	5A			12.77	Miles
EAST FORK WHITE	51202070704	Jackson	INW0774_T1006	LUTHER MCDONALD DITCH	BIOLOGICAL INTEGRITY	Warm Water Aquatic Life	5A			5.51	Miles
EAST FORK WHITE	51202070705	Jennings	INW0775_01	VERNON FORK MUSCATATUCK RIVER	DISSOLVED OXYGEN	Warm Water Aquatic Life	5A			17.83	Miles
EAST FORK WHITE	51202070705	Jennings	INW0775_01	VERNON FORK MUSCATATUCK RIVER	MERCURY IN FISH TISSUE	Fish Consumption	5B			17.83	Miles
EAST FORK WHITE	51202070705	Jennings	INW0775_T1001	POLLY BRANCH	DISSOLVED OXYGEN	Warm Water Aquatic Life	5A			4.96	Miles
EAST FORK WHITE	51202070705	Jennings	INW0775_T1001	POLLY BRANCH	MERCURY IN FISH TISSUE	Fish Consumption	5B			4.96	Miles
EAST FORK WHITE	51202070705	Jennings	INW0775_T1003	TEA CREEK	BIOLOGICAL INTEGRITY	Warm Water Aquatic Life	5A			26.39	Miles
EAST FORK WHITE	51202070705	Jennings	INW0775_T1003	TEA CREEK	DISSOLVED OXYGEN	Warm Water Aquatic Life	5A			26.39	Miles
EAST FORK WHITE	51202070705	Jennings	INW0775_T1003	TEA CREEK	ESCHERICHIA COLI (E. COLI)	Recreational Use (Human Health)	5A			26.39	Miles
EAST FORK WHITE	51202070706	Jackson	INW0776_03	VERNON FORK MUSCATATUCK RIVER	DISSOLVED OXYGEN	Warm Water Aquatic Life	5A			10.27	Miles
EAST FORK WHITE	51202070706	Jackson	INW0776_04	VERNON FORK MUSCATATUCK RIVER	DISSOLVED OXYGEN	Warm Water Aquatic Life	5A			0.35	Miles
EAST FORK WHITE	51202070706	Jackson	INW0776_05	VERNON FORK MUSCATATUCK RIVER	DISSOLVED OXYGEN	Warm Water Aquatic Life	5A			6.06	Miles
EAST FORK WHITE	51202070706	Jackson	INW0776_06	VERNON FORK MUSCATATUCK RIVER	DISSOLVED OXYGEN	Warm Water Aquatic Life	5A			4.7	Miles
EAST FORK WHITE	51202070706	Jackson	INW0776_07	VERNON FORK MUSCATATUCK RIVER	DISSOLVED OXYGEN	Warm Water Aquatic Life	5A			1.06	Miles
EAST FORK WHITE	51202070706	Jackson	INW0776_08	VERNON FORK MUSCATATUCK RIVER	DISSOLVED OXYGEN	Warm Water Aquatic Life	5A			2.68	Miles
EAST FORK WHITE	51202070706	Jackson	INW0776_09	VERNON FORK MUSCATATUCK RIVER	DISSOLVED OXYGEN	Warm Water Aquatic Life	5A			0.67	Miles
EAST FORK WHITE	51202070706	Jackson	INW0776_10	VERNON FORK MUSCATATUCK RIVER	DISSOLVED OXYGEN	Warm Water Aquatic Life	5A			2.85	Miles
EAST FORK WHITE	51202070706	Jackson	INW0776_T1007	RIDER DITCH	DISSOLVED OXYGEN	Warm Water Aquatic Life	5A			1.74	Miles
EAST FORK WHITE	51202070706	Jackson	INW0776_T1020	VERNON FORK MUSCATATUCK RIVER	DISSOLVED OXYGEN	Warm Water Aquatic Life	5A			3.01	Miles
EAST FORK WHITE	51202070706	Jackson	INW0776_T1025	VERNON FORK MUSCATATUCK RIVER	DISSOLVED OXYGEN	Warm Water Aquatic Life	5A			2.06	Miles
EAST FORK WHITE	51202070802	Washington	INW0782_02	ELK CREEK	ESCHERICHIA COLI (E. COLI)	Recreational Use (Human Health)	5A			7.58	Miles
EAST FORK WHITE	51202070802	Washington	INW0782_02A	ELK CREEK LAKE NO. 9 INLET (NOWING HOLLOW)	ESCHERICHIA COLI (E. COLI)	Recreational Use (Human Health)	5A			0.66	Miles
EAST FORK WHITE	51202070802	Washington	INW0782_02B	ELK CREEK LAKE NO. 9 INLET (FRANK GARRETT HO	ESCHERICHIA COLI (E. COLI)	Recreational Use (Human Health)	5A			2.12	Miles
EAST FORK WHITE	51202070802	Washington	INW0782_02C	ELK CREEK LAKE NO. 9 INLET (SMITH HOLLOW)	ESCHERICHIA COLI (E. COLI)	Recreational Use (Human Health)	5A			0.89	Miles
EAST FORK WHITE	51202070802	Washington	INW0782_02D	ELK CREEK LAKE NO. 9 INLET (MCKNIGHT HOLLOV	ESCHERICHIA COLI (E. COLI)	Recreational Use (Human Health)	5A			1.16	Miles
EAST FORK WHITE	51202070802	Washington	INW0782_02E	ELK CREEK LAKE NO. 3 INLET (SHANTAKY HOLLOV	ESCHERICHIA COLI (E. COLI)	Recreational Use (Human Health)	5A			1.06	Miles
EAST FORK WHITE	51202070802	Washington	INW0782_03	ELK CREEK	ESCHERICHIA COLI (E. COLI)	Recreational Use (Human Health)	5A			4.95	Miles
EAST FORK WHITE	51202070802	Washington	INW0782_04	ELK CREEK	ESCHERICHIA COLI (E. COLI)	Recreational Use (Human Health)	5A			5.75	Miles
EAST FORK WHITE	51202070802	Washington	INW0782_T1007	ELK CREEK - UNNAMED TRIBUTARY	ESCHERICHIA COLI (E. COLI)	Recreational Use (Human Health)	5A			5.69	Miles
EAST FORK WHITE	51202070803	Scott	INW0783_05	HONEY RUN	BIOLOGICAL INTEGRITY	Warm Water Aquatic Life	5A			5.09	Miles
EAST FORK WHITE	51202070803	Scott	INW0783_05	HONEY RUN	DISSOLVED OXYGEN	Warm Water Aquatic Life	5A			5.09	Miles
EAST FORK WHITE	51202070803	Scott	INW0783_05	HONEY RUN	ESCHERICHIA COLI (E. COLI)	Recreational Use (Human Health)	5A			5.09	Miles
EAST FORK WHITE	51202070803	Scott	INW0783_05A	SCOTTSBURG RESERVOIR INLET	BIOLOGICAL INTEGRITY	Warm Water Aquatic Life	5A			0.25	Miles
EAST FORK WHITE	51202070803	Scott	INW0783_05A	SCOTTSBURG RESERVOIR INLET	DISSOLVED OXYGEN	Warm Water Aquatic Life	5A			0.25	Miles
EAST FORK WHITE	51202070803	Scott	INW0783_05A	SCOTTSBURG RESERVOIR INLET	ESCHERICHIA COLI (E. COLI)	Recreational Use (Human Health)	5A			0.25	Miles
EAST FORK WHITE	51202070803	Scott	INW0783_06	HONEY RUN	BIOLOGICAL INTEGRITY	Warm Water Aquatic Life	5A			2.41	Miles
EAST FORK WHITE	51202070803	Scott	INW0783_06	HONEY RUN	DISSOLVED OXYGEN	Warm Water Aquatic Life	5A			2.41	Miles
EAST FORK WHITE	51202070803	Scott	INW0783_06	HONEY RUN	ESCHERICHIA COLI (E. COLI)	Recreational Use (Human Health)	5A			2.41	Miles
EAST FORK WHITE	51202070803	Scott/Washington	INW0783_07	THOMAS DITCH	BIOLOGICAL INTEGRITY	Warm Water Aquatic Life	5A			7.97	Miles
EAST FORK WHITE	51202070803	Scott/Washington	INW0783_07	THOMAS DITCH	DISSOLVED OXYGEN	Warm Water Aquatic Life	5A			7.97	Miles
EAST FORK WHITE	51202070803	Scott/Washington	INW0783_07	THOMAS DITCH	ESCHERICHIA COLI (E. COLI)	Recreational Use (Human Health)	5A			7.97	Miles
EAST FORK WHITE	51202070803	Washington	INW0783_08	THOMAS DITCH	BIOLOGICAL INTEGRITY	Warm Water Aquatic Life	5A			8.1	Miles
EAST FORK WHITE	51202070803	Washington	INW0783_08	THOMAS DITCH	DISSOLVED OXYGEN	Warm Water Aquatic Life	5A			8.1	Miles
EAST FORK WHITE	51202070803	Washington	INW0783_08	THOMAS DITCH	ESCHERICHIA COLI (E. COLI)	Recreational Use (Human Health)	5A			8.1	Miles

BASIN	HYDROLOGIC UNIT CODE		ASSESSMENT UNIT ID	ASSESSMENT UNIT NAME	PARAMETER	DESIGNATED USE	IR CATEGORY	2020 Changes - Public Notice Draft	2020 Changes -- Finalized Submittal	WATER SIZE	UNITS
EAST FORK WHITE	51202070803	Washington	INW0783_T1015	THOMAS DITCH - UNNAMED TRIBUTARY	BIOLOGICAL INTEGRITY	Warm Water Aquatic Life	5A			3.34	Miles
EAST FORK WHITE	51202070803	Washington	INW0783_T1015	THOMAS DITCH - UNNAMED TRIBUTARY	DISSOLVED OXYGEN	Warm Water Aquatic Life	5A			3.34	Miles
EAST FORK WHITE	51202070803	Washington	INW0783_T1015	THOMAS DITCH - UNNAMED TRIBUTARY	ESCHERICHIA COLI (E. COLI)	Recreational Use (Human Health)	5A			3.34	Miles
EAST FORK WHITE	51202070803	Washington	INW0783_T1016	THOMAS DITCH - UNNAMED TRIBUTARY	BIOLOGICAL INTEGRITY	Warm Water Aquatic Life	5A			3.65	Miles
EAST FORK WHITE	51202070803	Washington	INW0783_T1016	THOMAS DITCH - UNNAMED TRIBUTARY	DISSOLVED OXYGEN	Warm Water Aquatic Life	5A			3.65	Miles
EAST FORK WHITE	51202070803	Washington	INW0783_T1016	THOMAS DITCH - UNNAMED TRIBUTARY	ESCHERICHIA COLI (E. COLI)	Recreational Use (Human Health)	5A			3.65	Miles
EAST FORK WHITE	51202070902	Jackson/Washington	INW0792_03	MUSCATATUCK RIVER	DISSOLVED OXYGEN	Warm Water Aquatic Life	5A			2.24	Miles
EAST FORK WHITE	51202070902	Jackson/Washington	INW0792_03	MUSCATATUCK RIVER	ESCHERICHIA COLI (E. COLI)	Recreational Use (Human Health)	5A			2.24	Miles
EAST FORK WHITE	51202070902	Jackson/Washington	INW0792_03	MUSCATATUCK RIVER	MERCURY IN FISH TISSUE	Fish Consumption	5B			2.24	Miles
EAST FORK WHITE	51202070902	Jackson/Scott/Washington	INW0792_04	MUSCATATUCK RIVER	ESCHERICHIA COLI (E. COLI)	Recreational Use (Human Health)	5A			8.89	Miles
EAST FORK WHITE	51202070902	Jackson/Scott/Washington	INW0792_04	MUSCATATUCK RIVER	MERCURY IN FISH TISSUE	Fish Consumption	5B			8.89	Miles
EAST FORK WHITE	51202070902	Jackson/Washington	INW0792_05	MUSCATATUCK RIVER	ESCHERICHIA COLI (E. COLI)	Recreational Use (Human Health)	5A			1.37	Miles
EAST FORK WHITE	51202070902	Jackson/Washington	INW0792_05	MUSCATATUCK RIVER	MERCURY IN FISH TISSUE	Fish Consumption	5B			1.37	Miles
EAST FORK WHITE	51202070902	Jackson/Washington	INW0792_06	MUSCATATUCK RIVER	ESCHERICHIA COLI (E. COLI)	Recreational Use (Human Health)	5A			10.2	Miles
EAST FORK WHITE	51202070902	Jackson/Washington	INW0792_06	MUSCATATUCK RIVER	MERCURY IN FISH TISSUE	Fish Consumption	5B			10.2	Miles
EAST FORK WHITE	51202070902	Jackson/Washington	INW0792_07	MUSCATATUCK RIVER	ESCHERICHIA COLI (E. COLI)	Recreational Use (Human Health)	5A			6.87	Miles
EAST FORK WHITE	51202070902	Jackson/Washington	INW0792_07	MUSCATATUCK RIVER	MERCURY IN FISH TISSUE	Fish Consumption	5B			6.87	Miles
EAST FORK WHITE	51202070902	Jackson	INW0792_T1002	SMART DITCH	BIOLOGICAL INTEGRITY	Warm Water Aquatic Life	5A			15.15	Miles
EAST FORK WHITE	51202070902	Jackson	INW0792_T1002	SMART DITCH	DISSOLVED OXYGEN	Warm Water Aquatic Life	5A			15.15	Miles
EAST FORK WHITE	51202070902	Jackson	INW0792_T1002	SMART DITCH	ESCHERICHIA COLI (E. COLI)	Recreational Use (Human Health)	5A			15.15	Miles
EAST FORK WHITE	51202070904	Washington	INW0794_03	DELANEY CREEK	ESCHERICHIA COLI (E. COLI)	Recreational Use (Human Health)	5A			9.93	Miles
EAST FORK WHITE	51202070904	Washington	INW0794_03A	DELANEY CREEK LAKE NO. 10 (POTTER LAKE) INLE	ESCHERICHIA COLI (E. COLI)	Recreational Use (Human Health)	5A			1.89	Miles
EAST FORK WHITE	51202070904	Washington	INW0794_03B	DELANEY CREEK LAKE NO. 10 (POTTER LAKE) INLE	ESCHERICHIA COLI (E. COLI)	Recreational Use (Human Health)	5A			0.6	Miles
EAST FORK WHITE	51202070904	Washington	INW0794_03C	DELANEY CREEK LAKE NO. 10 (POTTER LAKE) INLE	ESCHERICHIA COLI (E. COLI)	Recreational Use (Human Health)	5A			1.2	Miles
EAST FORK WHITE	51202070904	Washington	INW0794_03D	DELANEY CREEK LAKE NO. 11 INLET	ESCHERICHIA COLI (E. COLI)	Recreational Use (Human Health)	5A			0.83	Miles
EAST FORK WHITE	51202070904	Washington	INW0794_03E	DELANEY CREEK LAKE NO. 12 INLET	ESCHERICHIA COLI (E. COLI)	Recreational Use (Human Health)	5A			0.71	Miles
EAST FORK WHITE	51202070904	Washington	INW0794_03F	DELANEY CREEK LAKE NO. 13 (SAYLER LAKE) INLE	ESCHERICHIA COLI (E. COLI)	Recreational Use (Human Health)	5A			1.79	Miles
EAST FORK WHITE	51202070904	Washington	INW0794_03G	DELANEY CREEK LAKE NO. 13 (SAYLER LAKE) INLE	ESCHERICHIA COLI (E. COLI)	Recreational Use (Human Health)	5A			0.26	Miles
EAST FORK WHITE	51202070904	Washington	INW0794_03H	DELANEY CREEK LAKE NO. 14 INLET	ESCHERICHIA COLI (E. COLI)	Recreational Use (Human Health)	5A			0.52	Miles
EAST FORK WHITE	51202070904	Washington	INW0794_04	DELANEY CREEK	ESCHERICHIA COLI (E. COLI)	Recreational Use (Human Health)	5A			1.33	Miles
EAST FORK WHITE	51202070904	Washington	INW0794_05	DELANEY CREEK	ESCHERICHIA COLI (E. COLI)	Recreational Use (Human Health)	5A			7.18	Miles
EAST FORK WHITE	51202070904	Washington	INW0794_06	DELANEY CREEK	ESCHERICHIA COLI (E. COLI)	Recreational Use (Human Health)	5A			2.75	Miles
EAST FORK WHITE	51202070904	Washington	INW0794_T1004	CLAY HILL HOLLOW	ESCHERICHIA COLI (E. COLI)	Recreational Use (Human Health)	5A			0.66	Miles
EAST FORK WHITE	51202070904	Washington	INW0794_T1004A	DELANEY CREEK LAKE NO. 5 INLET	ESCHERICHIA COLI (E. COLI)	Recreational Use (Human Health)	5A			0.46	Miles
EAST FORK WHITE	51202070904	Washington	INW0794_T1004B	DELANEY CREEK LAKE NO. 5 INLET	ESCHERICHIA COLI (E. COLI)	Recreational Use (Human Health)	5A			1.28	Miles
EAST FORK WHITE	51202070904	Washington	INW0794_T1008	DUNCAN BRANCH	ESCHERICHIA COLI (E. COLI)	Recreational Use (Human Health)	5A			8.5	Miles
EAST FORK WHITE	51202070904	Washington	INW0794_T1011	DELANY CREEK - UNNAMED TRIBUTARY	ESCHERICHIA COLI (E. COLI)	Recreational Use (Human Health)	5A			4.6	Miles
EAST FORK WHITE	51202070904	Washington	INW0794_T1012	DELANEY CREEK LAKE NO. 2 INLET	ESCHERICHIA COLI (E. COLI)	Recreational Use (Human Health)	5A			5.25	Miles
EAST FORK WHITE	51202070904	Washington	INW0794_T1013	DELANY CREEK - UNNAMED TRIBUTARY	ESCHERICHIA COLI (E. COLI)	Recreational Use (Human Health)	5A			1.35	Miles
EAST FORK WHITE	51202070904	Washington	INW0794_T1013A	DELANY CREEK LAKE NO. 1 INLET	ESCHERICHIA COLI (E. COLI)	Recreational Use (Human Health)	5A			1.63	Miles
EAST FORK WHITE	51202070904	Washington	INW0794_T1014	DELANY CREEK LAKE NO. 1 INLET	ESCHERICHIA COLI (E. COLI)	Recreational Use (Human Health)	5A			3.66	Miles
EAST FORK WHITE	51202070904	Washington	INW0794_T1015	DELANY CREEK - UNNAMED TRIBUTARY (WINSLO	ESCHERICHIA COLI (E. COLI)	Recreational Use (Human Health)	5A			1.49	Miles
EAST FORK WHITE	51202070904	Washington	INW0794_T1015A	DELANY CREEK LAKE NO. 3 INLET	ESCHERICHIA COLI (E. COLI)	Recreational Use (Human Health)	5A			3.12	Miles
EAST FORK WHITE	51202070904	Washington	INW0794_T1016	DELANY CREEK - UNNAMED TRIBUTARY (SPURGE	ESCHERICHIA COLI (E. COLI)	Recreational Use (Human Health)	5A			0.68	Miles
EAST FORK WHITE	51202070904	Washington	INW0794_T1017	DELANY CREEK - UNNAMED TRIBUTARY (SPURGE	ESCHERICHIA COLI (E. COLI)	Recreational Use (Human Health)	5A			7.01	Miles
EAST FORK WHITE	51202070904	Washington	INW0794_T1018	DELANY CREEK - UNNAMED TRIBUTARY	ESCHERICHIA COLI (E. COLI)	Recreational Use (Human Health)	5A			0.4	Miles
EAST FORK WHITE	51202070904	Washington	INW0794_T1018A	DELANEY CREEK LAKE NO. 15 (PLATTSBURG POND	ESCHERICHIA COLI (E. COLI)	Recreational Use (Human Health)	5A			0.95	Miles
EAST FORK WHITE	51202070904	Washington	INW0794_T1018B	DELANEY CREEK LAKE NO. 15 (PLATTSBURG POND	ESCHERICHIA COLI (E. COLI)	Recreational Use (Human Health)	5A			0.43	Miles
EAST FORK WHITE	51202070904	Washington	INW0794_T1019	DELANY CREEK - UNNAMED TRIBUTARY (CLAY HI	ESCHERICHIA COLI (E. COLI)	Recreational Use (Human Health)	5A			4.71	Miles
EAST FORK WHITE	51202070905	Jackson/Washington	INW0795_03	MUSCATATUCK RIVER	BIOLOGICAL INTEGRITY	Warm Water Aquatic Life	5A			6.63	Miles
EAST FORK WHITE	51202070905	Jackson/Washington	INW0795_03	MUSCATATUCK RIVER	DISSOLVED OXYGEN	Warm Water Aquatic Life	5A			6.63	Miles
EAST FORK WHITE	51202070905	Jackson/Washington	INW0795_03	MUSCATATUCK RIVER	MERCURY IN FISH TISSUE	Fish Consumption	5B			6.63	Miles
EAST FORK WHITE	51202070905	Jackson/Washington	INW0795_03	MUSCATATUCK RIVER	PCBS IN FISH TISSUE	Fish Consumption	5B			6.63	Miles
EAST FORK WHITE	51202070905	Jackson/Washington	INW0795_04	MUSCATATUCK RIVER	BIOLOGICAL INTEGRITY	Warm Water Aquatic Life	5A			12.44	Miles
EAST FORK WHITE	51202070905	Jackson/Washington	INW0795_04	MUSCATATUCK RIVER	DISSOLVED OXYGEN	Warm Water Aquatic Life	5A			12.44	Miles
EAST FORK WHITE	51202070905	Jackson/Washington	INW0795_04	MUSCATATUCK RIVER	MERCURY IN FISH TISSUE	Fish Consumption	5B			12.44	Miles
EAST FORK WHITE	51202070905	Jackson/Washington	INW0795_04	MUSCATATUCK RIVER	PCBS IN FISH TISSUE	Fish Consumption	5B			12.44	Miles
EAST FORK WHITE	51202070905	Jackson/Washington	INW0795_05	MUCATATUCK RIVER	BIOLOGICAL INTEGRITY	Warm Water Aquatic Life	5A			3.31	Miles
EAST FORK WHITE	51202070905	Jackson/Washington	INW0795_05	MUCATATUCK RIVER	DISSOLVED OXYGEN	Warm Water Aquatic Life	5A			3.31	Miles
EAST FORK WHITE	51202070905	Jackson/Washington	INW0795_05	MUCATATUCK RIVER	MERCURY IN FISH TISSUE	Fish Consumption	5B			3.31	Miles
EAST FORK WHITE	51202070905	Jackson/Washington	INW0795_05	MUCATATUCK RIVER	PCBS IN FISH TISSUE	Fish Consumption	5B			3.31	Miles
EAST FORK WHITE	51202070905	Jackson/Washington	INW0795_06	MUCATATUCK RIVER	BIOLOGICAL INTEGRITY	Warm Water Aquatic Life	5A			1.87	Miles
EAST FORK WHITE	51202070905	Jackson/Washington	INW0795_06	MUCATATUCK RIVER	DISSOLVED OXYGEN	Warm Water Aquatic Life	5A			1.87	Miles
EAST FORK WHITE	51202070905	Jackson/Washington	INW0795_06	MUCATATUCK RIVER	MERCURY IN FISH TISSUE	Fish Consumption	5B			1.87	Miles
EAST FORK WHITE	51202070905	Jackson/Washington	INW0795_06	MUCATATUCK RIVER	PCBS IN FISH TISSUE	Fish Consumption	5B			1.87	Miles

BASIN	HYDROLOGIC UNIT CODE		ASSESSMENT UNIT ID	ASSESSMENT UNIT NAME	PARAMETER	DESIGNATED USE	IR CATEGORY	2020 Changes - Public Notice Draft	2020 Changes -- Finalized Submittal	WATER SIZE	UNITS
EAST FORK WHITE	51202070905	Jackson	INW0795_T1005	SNYDER DITCH	BIOLOGICAL INTEGRITY	Warm Water Aquatic Life	5A			3.33	Miles
EAST FORK WHITE	51202070905	Jackson	INW0795_T1005	SNYDER DITCH	DISSOLVED OXYGEN	Warm Water Aquatic Life	5A			3.33	Miles
EAST FORK WHITE	51202070905	Jackson	INW0795_T1005	SNYDER DITCH	MERCURY IN FISH TISSUE	Fish Consumption	5B			3.33	Miles
EAST FORK WHITE	51202070905	Jackson	INW0795_T1005	SNYDER DITCH	PCBS IN FISH TISSUE	Fish Consumption	5B			3.33	Miles
EAST FORK WHITE	51202070905	Washington	INW0795_T1006	MUSCATATUCK RIVER - UNNAMED TRIBUTARY	BIOLOGICAL INTEGRITY	Warm Water Aquatic Life	5A			2.74	Miles
EAST FORK WHITE	51202070905	Washington	INW0795_T1006	MUSCATATUCK RIVER - UNNAMED TRIBUTARY	DISSOLVED OXYGEN	Warm Water Aquatic Life	5A			2.74	Miles
EAST FORK WHITE	51202070905	Washington	INW0795_T1006	MUSCATATUCK RIVER - UNNAMED TRIBUTARY	MERCURY IN FISH TISSUE	Fish Consumption	5B			2.74	Miles
EAST FORK WHITE	51202070905	Washington	INW0795_T1006	MUSCATATUCK RIVER - UNNAMED TRIBUTARY	PCBS IN FISH TISSUE	Fish Consumption	5B			2.74	Miles
EAST FORK WHITE	51202070905	Jackson	INW0795_T1007	MUSCATATUCK RIVER - UNNAMED TRIBUTARY	BIOLOGICAL INTEGRITY	Warm Water Aquatic Life	5A			5.17	Miles
EAST FORK WHITE	51202070905	Jackson	INW0795_T1007	MUSCATATUCK RIVER - UNNAMED TRIBUTARY	DISSOLVED OXYGEN	Warm Water Aquatic Life	5A			5.17	Miles
EAST FORK WHITE	51202070905	Jackson	INW0795_T1007	MUSCATATUCK RIVER - UNNAMED TRIBUTARY	MERCURY IN FISH TISSUE	Fish Consumption	5B			5.17	Miles
EAST FORK WHITE	51202070905	Jackson	INW0795_T1007	MUSCATATUCK RIVER - UNNAMED TRIBUTARY	PCBS IN FISH TISSUE	Fish Consumption	5B			5.17	Miles
EAST FORK WHITE	51202070905	Washington	INW0795_T1008	MUSCATATUCK RIVER - UNNAMED TRIBUTARY	BIOLOGICAL INTEGRITY	Warm Water Aquatic Life	5A			1.8	Miles
EAST FORK WHITE	51202070905	Washington	INW0795_T1008	MUSCATATUCK RIVER - UNNAMED TRIBUTARY	DISSOLVED OXYGEN	Warm Water Aquatic Life	5A			1.8	Miles
EAST FORK WHITE	51202070905	Washington	INW0795_T1008	MUSCATATUCK RIVER - UNNAMED TRIBUTARY	MERCURY IN FISH TISSUE	Fish Consumption	5B			1.8	Miles
EAST FORK WHITE	51202070905	Washington	INW0795_T1008	MUSCATATUCK RIVER - UNNAMED TRIBUTARY	PCBS IN FISH TISSUE	Fish Consumption	5B			1.8	Miles
EAST FORK WHITE	51202070604	Jefferson/Scott	INW07P1040_00	HARDY LAKE	PCBS IN FISH TISSUE	Fish Consumption	5B			741	Acres
EAST FORK WHITE	51202080101	Washington	INW0811_04	RUSH CREEK	ESCHERICHIA COLI (E. COLI)	Recreational Use (Human Health)	5A			5.24	Miles
EAST FORK WHITE	51202080101	Washington	INW0811_T1006	RUSH CREEK - UNNAMED TRIBUTARY	ESCHERICHIA COLI (E. COLI)	Recreational Use (Human Health)	5A			4.06	Miles
EAST FORK WHITE	51202080102	Washington	INW0812_02	BUFFALO CREEK	ESCHERICHIA COLI (E. COLI)	Recreational Use (Human Health)	5A			10.08	Miles
EAST FORK WHITE	51202080102	Washington	INW0812_03	BUFFALO CREEK	ESCHERICHIA COLI (E. COLI)	Recreational Use (Human Health)	5A			15.1	Miles
EAST FORK WHITE	51202080102	Washington	INW0812_T1005	BUFFALO CREEK - UNNAMED TRIBUTARY	ESCHERICHIA COLI (E. COLI)	Recreational Use (Human Health)	5A			3.96	Miles
EAST FORK WHITE	51202080102	Washington	INW0812_T1008	BUFFALO CREEK - UNNAMED TRIBUTARY	ESCHERICHIA COLI (E. COLI)	Recreational Use (Human Health)	5A			1.97	Miles
EAST FORK WHITE	51202080102	Washington	INW0812_T1009	BUFFALO CREEK - UNNAMED TRIBUTARY	ESCHERICHIA COLI (E. COLI)	Recreational Use (Human Health)	5A			1.59	Miles
EAST FORK WHITE	51202080103	Washington	INW0813_04	TWIN CREEK	ESCHERICHIA COLI (E. COLI)	Recreational Use (Human Health)	5A			11.09	Miles
EAST FORK WHITE	51202080103	Washington	INW0813_05	TWIN CREEK	ESCHERICHIA COLI (E. COLI)	Recreational Use (Human Health)	5A			9.6	Miles
EAST FORK WHITE	51202080103	Washington	INW0813_T1006	TWIN CREEK - UNNAMED TRIBUTARY	ESCHERICHIA COLI (E. COLI)	Recreational Use (Human Health)	5A			1.95	Miles
EAST FORK WHITE	51202080104	Jackson/Washington	INW0814_02	EAST FORK WHITE RIVER	PCBS IN FISH TISSUE	Fish Consumption	5B			9.73	Miles
EAST FORK WHITE	51202080104	Jackson/Washington	INW0814_03	EAST FORK WHITE RIVER	PCBS IN FISH TISSUE	Fish Consumption	5B			6.75	Miles
EAST FORK WHITE	51202080104	Jackson	INW0814_T1006	HINDERLIDER DITCH	PCBS IN FISH TISSUE	Fish Consumption	5B			8.46	Miles
EAST FORK WHITE	51202080202	Jackson	INW0822_02	GUTHRIE CREEK	BIOLOGICAL INTEGRITY	Warm Water Aquatic Life	5A			9.8	Miles
EAST FORK WHITE	51202080202	Jackson/Lawrence	INW0822_03	GUTHRIE CREEK	BIOLOGICAL INTEGRITY	Warm Water Aquatic Life	5A			10.51	Miles
EAST FORK WHITE	51202080202	Jackson/Lawrence	INW0822_04	GUTHRIE CREEK	BIOLOGICAL INTEGRITY	Warm Water Aquatic Life	5A			13.03	Miles
EAST FORK WHITE	51202080202	Jackson	INW0822_T1001	CLEAR SPRING CREEK	BIOLOGICAL INTEGRITY	Warm Water Aquatic Life	5A			13.7	Miles
EAST FORK WHITE	51202080202	Jackson/Lawrence	INW0822_T1002	DRY CREEK	BIOLOGICAL INTEGRITY	Warm Water Aquatic Life	5A			12.47	Miles
EAST FORK WHITE	51202080202	Jackson	INW0822_T1003	GUTHRIE CREEK - UNNAMED TRIBUTARY	BIOLOGICAL INTEGRITY	Warm Water Aquatic Life	5A			4.46	Miles
EAST FORK WHITE	51202080202	Jackson	INW0822_T1004	GUTHRIE CREEK - UNNAMED TRIBUTARY	BIOLOGICAL INTEGRITY	Warm Water Aquatic Life	5A			3.53	Miles
EAST FORK WHITE	51202080202	Jackson	INW0822_T1005	GUTHRIE CREEK - UNNAMED TRIBUTARY	BIOLOGICAL INTEGRITY	Warm Water Aquatic Life	5A			2.45	Miles
EAST FORK WHITE	51202080202	Jackson	INW0822_T1006	GUTHRIE CREEK - UNNAMED TRIBUTARY	BIOLOGICAL INTEGRITY	Warm Water Aquatic Life	5A			2.21	Miles
EAST FORK WHITE	51202080202	Lawrence	INW0822_T1007	GUTHRIE CREEKGUTHRIE CREEK - UNNAMED TRIB	BIOLOGICAL INTEGRITY	Warm Water Aquatic Life	5A			2.23	Miles
EAST FORK WHITE	51202080203	Lawrence	INW0823_01	GUTHRIE CREEK	DISSOLVED OXYGEN	Warm Water Aquatic Life	5A			16.89	Miles
EAST FORK WHITE	51202080203	Lawrence	INW0823_01	GUTHRIE CREEK	ESCHERICHIA COLI (E. COLI)	Recreational Use (Human Health)	5A			16.89	Miles
EAST FORK WHITE	51202080203	Lawrence	INW0823_02	GUTHRIE CREEK	ESCHERICHIA COLI (E. COLI)	Recreational Use (Human Health)	5A			4.6	Miles
EAST FORK WHITE	51202080203	Lawrence	INW0823_T1003	CRAWFORD CREEK	DISSOLVED OXYGEN	Warm Water Aquatic Life	5A			5.62	Miles
EAST FORK WHITE	51202080203	Lawrence	INW0823_T1004A	SOUTH FORK CRAWFORD CREEK	DISSOLVED OXYGEN	Warm Water Aquatic Life	5A			0.79	Miles
EAST FORK WHITE	51202080203	Lawrence	INW0823_T1008	CRAWFORD CREEK - SOUTH FORK	DISSOLVED OXYGEN	Warm Water Aquatic Life	5A			2.09	Miles
EAST FORK WHITE	51202080302	Jackson/Lawrence/Washington	INW0832_03	EAST FORK WHITE RIVER	ESCHERICHIA COLI (E. COLI)	Recreational Use (Human Health)	5A			13.94	Miles
EAST FORK WHITE	51202080302	Jackson/Lawrence/Washington	INW0832_03	EAST FORK WHITE RIVER	PCBS IN FISH TISSUE	Fish Consumption	5B			13.94	Miles
EAST FORK WHITE	51202080302	Lawrence/Washington	INW0832_04	EAST FORK WHITE RIVER	PCBS IN FISH TISSUE	Fish Consumption	5B			4.84	Miles
EAST FORK WHITE	51202080302	Lawrence	INW0832_05	EAST FORK WHITE RIVER	PCBS IN FISH TISSUE	Fish Consumption	5B			6.41	Miles
EAST FORK WHITE	51202080302	Lawrence	INW0832_06	EAST FORK WHITE RIVER	PCBS IN FISH TISSUE	Fish Consumption	5B			4.7	Miles
EAST FORK WHITE	51202080302	Washington	INW0832_T1005	CLIFTY CREEK	ESCHERICHIA COLI (E. COLI)	Recreational Use (Human Health)	5A			14	Miles
EAST FORK WHITE	51202080304	Lawrence	INW0834_03	EAST FORK WHITE RIVER	PCBS IN FISH TISSUE	Fish Consumption	5B			0.85	Miles
EAST FORK WHITE	51202080304	Lawrence	INW0834_04	EAST FORK WHITE RIVER	PCBS IN FISH TISSUE	Fish Consumption	5B			3.48	Miles
EAST FORK WHITE	51202080304	Lawrence	INW0834_06	EAST FORK WHITE RIVER	PCBS IN FISH TISSUE	Fish Consumption	5B			0.97	Miles
EAST FORK WHITE	51202080304	Lawrence	INW0834_08	EAST FORK WHITE RIVER (PWS)	PCBS IN FISH TISSUE	Fish Consumption	5B			0.19	Miles
EAST FORK WHITE	51202080304	Lawrence	INW0834_09	EAST FORK WHITE RIVER	PCBS IN FISH TISSUE	Fish Consumption	5B			3.02	Miles
EAST FORK WHITE	51202080402	Brown	INW0842_03	LITTLE SALT CREEK	ESCHERICHIA COLI (E. COLI)	Recreational Use (Human Health)	5A			10.13	Miles
EAST FORK WHITE	51202080402	Brown/Jackson	INW0842_04	LITTLE SALT CREEK	ESCHERICHIA COLI (E. COLI)	Recreational Use (Human Health)	5A			9.16	Miles
EAST FORK WHITE	51202080402	Brown/Jackson	INW0842_05	LITTLE SALT CREEK	ESCHERICHIA COLI (E. COLI)	Recreational Use (Human Health)	5A			5.38	Miles
EAST FORK WHITE	51202080402	Jackson	INW0842_06	LITTLE SALT CREEK	ESCHERICHIA COLI (E. COLI)	Recreational Use (Human Health)	5A			5.25	Miles
EAST FORK WHITE	51202080402	Brown/Jackson	INW0842_T1002	CROSS BRANCH	ESCHERICHIA COLI (E. COLI)	Recreational Use (Human Health)	5A			5.5	Miles
EAST FORK WHITE	51202080402	Brown/Jackson	INW0842_T1003	LITTLE SALT CREEK - UNNAMED TRIBUTARY	ESCHERICHIA COLI (E. COLI)	Recreational Use (Human Health)	5A			2.55	Miles
EAST FORK WHITE	51202080402	Jackson	INW0842_T1004	LITTLE SALT CREEK - UNNAMED TRIBUTARY	ESCHERICHIA COLI (E. COLI)	Recreational Use (Human Health)	5A			3.72	Miles
EAST FORK WHITE	51202080402	Jackson	INW0842_T1005	LITTLE SALT CREEK - UNNAMED TRIBUTARY	ESCHERICHIA COLI (E. COLI)	Recreational Use (Human Health)	5A			4.15	Miles

BASIN	HYDROLOGIC UNIT CODE		ASSESSMENT UNIT ID	ASSESSMENT UNIT NAME	PARAMETER	DESIGNATED USE	IR CATEGORY	2020 Changes - Public Notice Draft	2020 Changes -- Finalized Submittal	WATER SIZE	UNITS
EAST FORK WHITE	51202080402	Brown/Jackson	INW0842_T1006	LITTLE SALT CREEK - UNNAMED TRIBUTARY (MIT	ESCHERICHIA COLI (E. COLI)	Recreational Use (Human Health)	5A			6.58	Miles
EAST FORK WHITE	51202080404	Jackson	INW0844_02	SALT CREEK, SOUTH FORK	BIOLOGICAL INTEGRITY	Warm Water Aquatic Life	5A			4.28	Miles
EAST FORK WHITE	51202080404	Jackson	INW0844_02	SALT CREEK, SOUTH FORK	DISSOLVED OXYGEN	Warm Water Aquatic Life	5A			4.28	Miles
EAST FORK WHITE	51202080404	Jackson	INW0844_03	SALT CREEK, SOUTH FORK	BIOLOGICAL INTEGRITY	Warm Water Aquatic Life	5A			6.63	Miles
EAST FORK WHITE	51202080404	Jackson	INW0844_03	SALT CREEK, SOUTH FORK	DISSOLVED OXYGEN	Warm Water Aquatic Life	5A			6.63	Miles
EAST FORK WHITE	51202080404	Brown/Jackson	INW0844_04	SALT CREEK, SOUTH FORK	BIOLOGICAL INTEGRITY	Warm Water Aquatic Life	5A			6.63	Miles
EAST FORK WHITE	51202080404	Brown/Jackson	INW0844_04	SALT CREEK, SOUTH FORK	DISSOLVED OXYGEN	Warm Water Aquatic Life	5A			6.63	Miles
EAST FORK WHITE	51202080404	Jackson	INW0844_T1006	SALT CREEK, SOUTH FORK - UNNAMED TRIBUTAR	BIOLOGICAL INTEGRITY	Warm Water Aquatic Life	5A			2.05	Miles
EAST FORK WHITE	51202080404	Jackson	INW0844_T1006	SALT CREEK, SOUTH FORK - UNNAMED TRIBUTAR	DISSOLVED OXYGEN	Warm Water Aquatic Life	5A			2.05	Miles
EAST FORK WHITE	51202080404	Brown/Jackson	INW0844_T1011	SALT CREEK, SOUTH FORK - UNNAMED TRIBUTAR	BIOLOGICAL INTEGRITY	Warm Water Aquatic Life	5A			2.39	Miles
EAST FORK WHITE	51202080404	Brown/Jackson	INW0844_T1011	SALT CREEK, SOUTH FORK - UNNAMED TRIBUTAR	DISSOLVED OXYGEN	Warm Water Aquatic Life	5A			2.39	Miles
EAST FORK WHITE	51202080701	Brown	INW0871_T1011	CROOKED CREEK	ESCHERICHIA COLI (E. COLI)	Recreational Use (Human Health)	5A			10.13	Miles
EAST FORK WHITE	51202080701	Brown	INW0871_T1011A	CROOKED CREEK	ESCHERICHIA COLI (E. COLI)	Recreational Use (Human Health)	5A			1.31	Miles
EAST FORK WHITE	51202080701	Brown	INW0871_T1011B	CROOKED CREEK	ESCHERICHIA COLI (E. COLI)	Recreational Use (Human Health)	5A			0.4	Miles
EAST FORK WHITE	51202080801	Monroe	INW0881_01	CLEAR CREEK	ESCHERICHIA COLI (E. COLI)	Recreational Use (Human Health)	4A	MOVE (Cat5A to Cat4A) - The TMDL for this impairment was approved for the 2020		0.32	Miles
EAST FORK WHITE	51202080801	Monroe	INW0881_01A	CLEAR CREEK	ESCHERICHIA COLI (E. COLI)	Recreational Use (Human Health)	4A	MOVE (Cat5A to Cat4A) - The TMDL for this impairment was approved for the 2020		1.36	Miles
EAST FORK WHITE	51202080801	Monroe	INW0881_02	CLEAR CREEK	ESCHERICHIA COLI (E. COLI)	Recreational Use (Human Health)	4A	MOVE (Cat5A to Cat4A) - The TMDL for this impairment was approved for the 2020		0.47	Miles
EAST FORK WHITE	51202080801	Monroe	INW0881_03	CLEAR CREEK	BIOLOGICAL INTEGRITY	Warm Water Aquatic Life	5A			3.11	Miles
EAST FORK WHITE	51202080801	Monroe	INW0881_03	CLEAR CREEK	ESCHERICHIA COLI (E. COLI)	Recreational Use (Human Health)	4A	MOVE (Cat5A to Cat4A) - The TMDL for this impairment was approved for the 2020		3.11	Miles
EAST FORK WHITE	51202080801	Monroe	INW0881_03	CLEAR CREEK	PCBS IN FISH TISSUE	Fish Consumption	5B			3.11	Miles
EAST FORK WHITE	51202080801	Monroe	INW0881_04	CLEAR CREEK	BIOLOGICAL INTEGRITY	Warm Water Aquatic Life	5A			0.59	Miles
EAST FORK WHITE	51202080801	Monroe	INW0881_04	CLEAR CREEK	ESCHERICHIA COLI (E. COLI)	Recreational Use (Human Health)	4A	MOVE (Cat5A to Cat4A) - The TMDL for this impairment was approved for the 2020		0.59	Miles
EAST FORK WHITE	51202080801	Monroe	INW0881_T1001	CLEAR CREEK - UNNAMED TRIBUTARY	ESCHERICHIA COLI (E. COLI)	Recreational Use (Human Health)	4A	MOVE (Cat5A to Cat4A) - The TMDL for this impairment was approved for the 2020		1.66	Miles
EAST FORK WHITE	51202080801	Monroe	INW0881_T1002	CLEAR CREEK - UNNAMED TRIBUTARY	ESCHERICHIA COLI (E. COLI)	Recreational Use (Human Health)	4A	MOVE (Cat5A to Cat4A) - The TMDL for this impairment was approved for the 2020		0.82	Miles
EAST FORK WHITE	51202080801	Monroe	INW0881_T1003	CLEAR CREEK - UNNAMED TRIBUTARY	ESCHERICHIA COLI (E. COLI)	Recreational Use (Human Health)	4A	MOVE (Cat5A to Cat4A) - The TMDL for this impairment was approved for the 2020		1.35	Miles
EAST FORK WHITE	51202080801	Monroe	INW0881_T1005	JACKSON CREEK - UNNAMED TRIBUTARY	ESCHERICHIA COLI (E. COLI)	Recreational Use (Human Health)	4A	MOVE (Cat5A to Cat4A) - The TMDL for this impairment was approved for the 2020		5.31	Miles
EAST FORK WHITE	51202080801	Monroe	INW0881_T1006	JACKSON CREEK - UNNAMED TRIBUTARY	ESCHERICHIA COLI (E. COLI)	Recreational Use (Human Health)	4A	MOVE (Cat5A to Cat4A) - The TMDL for this impairment was approved for the 2020		2.54	Miles
EAST FORK WHITE	51202080801	Monroe	INW0881_T1007	JACKSON CREEK - UNNAMED TRIBUTARY	ESCHERICHIA COLI (E. COLI)	Recreational Use (Human Health)	4A	MOVE (Cat5A to Cat4A) - The TMDL for this impairment was approved for the 2020		1.4	Miles
EAST FORK WHITE	51202080801	Monroe	INW0881_T1008	JACKSON CREEK	ESCHERICHIA COLI (E. COLI)	Recreational Use (Human Health)	4A	MOVE (Cat5A to Cat4A) - The TMDL for this impairment was approved for the 2020		6.37	Miles
EAST FORK WHITE	51202080801	Monroe	INW0881_T1009	JACKSON CREEK	BIOLOGICAL INTEGRITY	Warm Water Aquatic Life	5A			2.29	Miles
EAST FORK WHITE	51202080801	Monroe	INW0881_T1009	JACKSON CREEK	BIOLOGICAL INTEGRITY	Warm Water Aquatic Life	5A	MOVE (Cat4C to Cat5A) - Impairment moved from Category 4C to Category 5 based		2.29	Miles
EAST FORK WHITE	51202080801	Monroe	INW0881_T1009	JACKSON CREEK	ESCHERICHIA COLI (E. COLI)	Recreational Use (Human Health)	4A	MOVE (Cat5A to Cat4A) - The TMDL for this impairment was approved for the 2020		2.29	Miles
EAST FORK WHITE	51202080801	Monroe	INW0881_T1010	CLEAR CREEK - UNNAMED TRIBUTARY	BIOLOGICAL INTEGRITY	Warm Water Aquatic Life	5A			6.74	Miles
EAST FORK WHITE	51202080802	Monroe	INW0882_02	CLEAR CREEK	ESCHERICHIA COLI (E. COLI)	Recreational Use (Human Health)	4A	MOVE (Cat5A to Cat4A) - The TMDL for this impairment was approved for the 2020		5.88	Miles
EAST FORK WHITE	51202080802	Monroe	INW0882_02	CLEAR CREEK	PCBS IN FISH TISSUE	Fish Consumption	5B			5.88	Miles
EAST FORK WHITE	51202080802	Monroe	INW0882_03	CLEAR CREEK	ESCHERICHIA COLI (E. COLI)	Recreational Use (Human Health)	4A	MOVE (Cat5A to Cat4A) - The TMDL for this impairment was approved for the 2020		9.12	Miles
EAST FORK WHITE	51202080802	Monroe	INW0882_03	CLEAR CREEK	NUTRIENTS	Warm Water Aquatic Life	5A			9.12	Miles
EAST FORK WHITE	51202080802	Monroe	INW0882_03	CLEAR CREEK	PCBS IN FISH TISSUE	Fish Consumption	5B			9.12	Miles
EAST FORK WHITE	51202080802	Monroe	INW0882_T1001	CLEAR CREEK - UNNAMED TRIBUTARY	ESCHERICHIA COLI (E. COLI)	Recreational Use (Human Health)	4A	MOVE (Cat5A to Cat4A) - The TMDL for this impairment was approved for the 2020		7.05	Miles
EAST FORK WHITE	51202080802	Monroe	INW0882_T1003	CLEAR CREEK - UNNAMED TRIBUTARY	ESCHERICHIA COLI (E. COLI)	Recreational Use (Human Health)	4A	MOVE (Cat5A to Cat4A) - The TMDL for this impairment was approved for the 2020		7.47	Miles
EAST FORK WHITE	51202080802	Monroe	INW0882_T1004	CLEAR CREEK - UNNAMED TRIBUTARY	BIOLOGICAL INTEGRITY	Warm Water Aquatic Life	5A			3.58	Miles
EAST FORK WHITE	51202080802	Monroe	INW0882_T1004	CLEAR CREEK - UNNAMED TRIBUTARY	ESCHERICHIA COLI (E. COLI)	Recreational Use (Human Health)	4A	MOVE (Cat5A to Cat4A) - The TMDL for this impairment was approved for the 2020		3.58	Miles
EAST FORK WHITE	51202080802	Monroe	INW0882_T1005	CLEAR CREEK - UNNAMED TRIBUTARY	ESCHERICHIA COLI (E. COLI)	Recreational Use (Human Health)	4A	MOVE (Cat5A to Cat4A) - The TMDL for this impairment was approved for the 2020		6.52	Miles
EAST FORK WHITE	51202080802	Monroe	INW0882_T1006	MAY CREEK	ESCHERICHIA COLI (E. COLI)	Recreational Use (Human Health)	4A	MOVE (Cat5A to Cat4A) - The TMDL for this impairment was approved for the 2020		4.79	Miles
EAST FORK WHITE	51202080802	Monroe	INW0882_T1007	CLEAR CREEK - UNNAMED TRIBUTARY	ESCHERICHIA COLI (E. COLI)	Recreational Use (Human Health)	4A	MOVE (Cat5A to Cat4A) - The TMDL for this impairment was approved for the 2020		2.51	Miles
EAST FORK WHITE	51202080802	Monroe	INW0882_T1007	CLEAR CREEK - UNNAMED TRIBUTARY	PCBS IN FISH TISSUE	Fish Consumption	5B			2.51	Miles
EAST FORK WHITE	51202080803	Monroe	INW0883_01	CLEAR CREEK	ESCHERICHIA COLI (E. COLI)	Recreational Use (Human Health)	4A	MOVE (Cat5A to Cat4A) - The TMDL for this impairment was approved for the 2020		6.29	Miles
EAST FORK WHITE	51202080803	Monroe	INW0883_01	CLEAR CREEK	PCBS IN FISH TISSUE	Fish Consumption	5B			6.29	Miles
EAST FORK WHITE	51202080803	Monroe	INW0883_02	CLEAR CREEK	ESCHERICHIA COLI (E. COLI)	Recreational Use (Human Health)	4A	MOVE (Cat5A to Cat4A) - The TMDL for this impairment was approved for the 2020		3.52	Miles
EAST FORK WHITE	51202080803	Monroe	INW0883_02	CLEAR CREEK	PCBS IN FISH TISSUE	Fish Consumption	5B			3.52	Miles
EAST FORK WHITE	51202080803	Monroe	INW0883_T1001	CLEAR CREEK - UNNAMED TRIBUTARY	ESCHERICHIA COLI (E. COLI)	Recreational Use (Human Health)	4A	MOVE (Cat5A to Cat4A) - The TMDL for this impairment was approved for the 2020		1.83	Miles
EAST FORK WHITE	51202080803	Monroe	INW0883_T1002	CLEAR CREEK - UNNAMED TRIBUTARY	ESCHERICHIA COLI (E. COLI)	Recreational Use (Human Health)	4A	MOVE (Cat5A to Cat4A) - The TMDL for this impairment was approved for the 2020		3.17	Miles
EAST FORK WHITE	51202080803	Monroe	INW0883_T1003	CLEAR CREEK - UNNAMED TRIBUTARY	ESCHERICHIA COLI (E. COLI)	Recreational Use (Human Health)	4A	MOVE (Cat5A to Cat4A) - The TMDL for this impairment was approved for the 2020		2.67	Miles
EAST FORK WHITE	51202080803	Monroe	INW0883_T1004	LITTLE CLEAR CREEK	ESCHERICHIA COLI (E. COLI)	Recreational Use (Human Health)	4A	MOVE (Cat5A to Cat4A) - The TMDL for this impairment was approved for the 2020		9.43	Miles
EAST FORK WHITE	51202080803	Lawrence/Monroe	INW0883_T1005	JUDAH BRANCH	ESCHERICHIA COLI (E. COLI)	Recreational Use (Human Health)	4A	MOVE (Cat5A to Cat4A) - The TMDL for this impairment was approved for the 2020		6.18	Miles
EAST FORK WHITE	51202080804	Lawrence	INW0884_T1010	HENDERSON CREEK	BIOLOGICAL INTEGRITY	Warm Water Aquatic Life	5A			5.5	Miles
EAST FORK WHITE	51202080805	Lawrence	INW0885_02	LITTLE SALT CREEK	DISSOLVED OXYGEN	Warm Water Aquatic Life	5A			6.09	Miles
EAST FORK WHITE	51202080805	Lawrence	INW0885_05	LITTLE SALT CREEK	BIOLOGICAL INTEGRITY	Warm Water Aquatic Life	5A			0.77	Miles
EAST FORK WHITE	51202080805	Lawrence/Monroe	INW0885_T1001	LITTLE SALT CREEK - UNNAMED TRIBUTARY	BIOLOGICAL INTEGRITY	Warm Water Aquatic Life	5A			9.81	Miles
EAST FORK WHITE	51202080805	Lawrence/Monroe	INW0885_T1007	KNOB CREEK	ESCHERICHIA COLI (E. COLI)	Recreational Use (Human Health)	4A	MOVE (Cat5A to Cat4A) - The TMDL for this impairment was approved for the 2020		6.24	Miles
EAST FORK WHITE	51202080805	Lawrence	INW0885_T1008	KNOB CREEK	ESCHERICHIA COLI (E. COLI)	Recreational Use (Human Health)	4A	MOVE (Cat5A to Cat4A) - The TMDL for this impairment was approved for the 2020		8.1	Miles
EAST FORK WHITE	51202080805	Monroe	INW0885_T1009	KNOB CREEK	ESCHERICHIA COLI (E. COLI)	Recreational Use (Human Health)	4A	MOVE (Cat5A to Cat4A) - The TMDL for this impairment was approved for the 2020		7.54	Miles
EAST FORK WHITE	51202080806	Monroe	INW0886_01	SALT CREEK	ESCHERICHIA COLI (E. COLI)	Recreational Use (Human Health)	4A	MOVE (Cat5A to Cat4A) - The TMDL for this impairment was approved for the 2020		1.21	Miles
EAST FORK WHITE	51202080806	Monroe	INW0886_01	SALT CREEK	MERCURY IN FISH TISSUE	Fish Consumption	5B			1.21	Miles
EAST FORK WHITE	51202080806	Lawrence/Monroe	INW0886_02	SALT CREEK	ESCHERICHIA COLI (E. COLI)	Recreational Use (Human Health)	4A	MOVE (Cat5A to Cat4A) - The TMDL for this impairment was approved for the 2020		6.33	Miles

BASIN	HYDROLOGIC UNIT CODE		ASSESSMENT UNIT ID	ASSESSMENT UNIT NAME	PARAMETER	DESIGNATED USE	IR CATEGORY	2020 Changes - Public Notice Draft	2020 Changes -- Finalized Submittal	WATER SIZE	UNITS
EAST FORK WHITE	51202080806	Lawrence/Monroe	INW0886_02	SALT CREEK	MERCURY IN FISH TISSUE	Fish Consumption	5B			6.33	Miles
EAST FORK WHITE	51202080806	Lawrence/Monroe	INW0886_02	SALT CREEK	PCBS IN FISH TISSUE	Fish Consumption	5B			6.33	Miles
EAST FORK WHITE	051202080806	Lawrence	INW0886_03	SALT CREEK	ESCHERICHIA COLI (E. COLI)	Recreational Use (Human Health)	4A	MOVE (Cat5A to Cat4A) - The TMDL for this impairment was approved for the 2020 c		5.54	Miles
EAST FORK WHITE	51202080806	Lawrence	INW0886_03	SALT CREEK	MERCURY IN FISH TISSUE	Fish Consumption	5B			5.54	Miles
EAST FORK WHITE	51202080806	Lawrence	INW0886_03	SALT CREEK	PCBS IN FISH TISSUE	Fish Consumption	5B			5.54	Miles
EAST FORK WHITE	051202080806	Lawrence	INW0886_04	SALT CREEK	ESCHERICHIA COLI (E. COLI)	Recreational Use (Human Health)	4A	MOVE (Cat5A to Cat4A) - The TMDL for this impairment was approved for the 2020 c		0.33	Miles
EAST FORK WHITE	51202080806	Lawrence	INW0886_04	SALT CREEK	MERCURY IN FISH TISSUE	Fish Consumption	5B			0.33	Miles
EAST FORK WHITE	51202080806	Lawrence	INW0886_04	SALT CREEK	PCBS IN FISH TISSUE	Fish Consumption	5B			0.33	Miles
EAST FORK WHITE	51202080806	Lawrence/Monroe	INW0886_T1004	WOLF CREEK	BIOLOGICAL INTEGRITY	Warm Water Aquatic Life	5A			6.69	Miles
EAST FORK WHITE	51202080806	Lawrence	INW0886_T1009	GULLETTS CREEK	BIOLOGICAL INTEGRITY	Warm Water Aquatic Life	5A			12.46	Miles
EAST FORK WHITE	051202080806	Lawrence	INW0886_T1009	GULLETTS CREEK	ESCHERICHIA COLI (E. COLI)	Recreational Use (Human Health)	4A	MOVE (Cat5A to Cat4A) - The TMDL for this impairment was approved for the 2020 c		12.46	Miles
EAST FORK WHITE	051202080806	Lawrence	INW0886_T1010	GULLETTS CREEK - UNNAMED TRIBUTARY	ESCHERICHIA COLI (E. COLI)	Recreational Use (Human Health)	4A	MOVE (Cat5A to Cat4A) - The TMDL for this impairment was approved for the 2020 c		0.81	Miles
EAST FORK WHITE	051202080806	Lawrence	INW0886_T1011	GULLETT CREEK - UNNAMED TRIBUTARY	ESCHERICHIA COLI (E. COLI)	Recreational Use (Human Health)	4A	MOVE (Cat5A to Cat4A) - The TMDL for this impairment was approved for the 2020 c		5.79	Miles
EAST FORK WHITE	51202080806	Lawrence	INW0886_T1012	PLEASANT RUN	PCBS IN FISH TISSUE	Fish Consumption	5B			8.65	Miles
EAST FORK WHITE	51202080806	Lawrence	INW0886_T1013	PLEASANT RUN	BIOLOGICAL INTEGRITY	Warm Water Aquatic Life	5A			11.59	Miles
EAST FORK WHITE	51202080806	Lawrence	INW0886_T1013	PLEASANT RUN	PCBS IN FISH TISSUE	Fish Consumption	5B			11.59	Miles
EAST FORK WHITE	051202080807	Lawrence	INW0887_02	SALT CREEK	ESCHERICHIA COLI (E. COLI)	Recreational Use (Human Health)	4A	MOVE (Cat5A to Cat4A) - The TMDL for this impairment was approved for the 2020 c		3.81	Miles
EAST FORK WHITE	51202080807	Lawrence	INW0887_02	SALT CREEK	MERCURY IN FISH TISSUE	Fish Consumption	5B			3.81	Miles
EAST FORK WHITE	51202080807	Lawrence	INW0887_02	SALT CREEK	PCBS IN FISH TISSUE	Fish Consumption	5B			3.81	Miles
EAST FORK WHITE	051202080807	Lawrence	INW0887_03	SALT CREEK	ESCHERICHIA COLI (E. COLI)	Recreational Use (Human Health)	4A	MOVE (Cat5A to Cat4A) - The TMDL for this impairment was approved for the 2020 c		2.69	Miles
EAST FORK WHITE	51202080807	Lawrence	INW0887_03	SALT CREEK	MERCURY IN FISH TISSUE	Fish Consumption	5B			2.69	Miles
EAST FORK WHITE	51202080807	Lawrence	INW0887_03	SALT CREEK	PCBS IN FISH TISSUE	Fish Consumption	5B			2.69	Miles
EAST FORK WHITE	51202080807	Lawrence	INW0887_04	SALT CREEK	BIOLOGICAL INTEGRITY	Warm Water Aquatic Life	5A			10.62	Miles
EAST FORK WHITE	51202080807	Lawrence	INW0887_04	SALT CREEK	MERCURY IN FISH TISSUE	Fish Consumption	5B			10.62	Miles
EAST FORK WHITE	51202080807	Lawrence	INW0887_04	SALT CREEK	PCBS IN FISH TISSUE	Fish Consumption	5B			10.62	Miles
EAST FORK WHITE	51202080807	Lawrence	INW0887_05	SALT CREEK	BIOLOGICAL INTEGRITY	Warm Water Aquatic Life	5A			1.01	Miles
EAST FORK WHITE	51202080807	Lawrence	INW0887_05	SALT CREEK	MERCURY IN FISH TISSUE	Fish Consumption	5B			1.01	Miles
EAST FORK WHITE	51202080807	Lawrence	INW0887_05	SALT CREEK	PCBS IN FISH TISSUE	Fish Consumption	5B			1.01	Miles
EAST FORK WHITE	051202080807	Lawrence	INW0887_T1006	GOOSE CREEK	ESCHERICHIA COLI (E. COLI)	Recreational Use (Human Health)	4A	MOVE (Cat5A to Cat4A) - The TMDL for this impairment was approved for the 2020 c		7.71	Miles
EAST FORK WHITE	051202080807	Lawrence	INW0887_T1007	GOOSE CREEK	ESCHERICHIA COLI (E. COLI)	Recreational Use (Human Health)	4A	MOVE (Cat5A to Cat4A) - The TMDL for this impairment was approved for the 2020 c		1.67	Miles
EAST FORK WHITE	51202080807	Lawrence	INW0887_T1009	SALT CREEK - UNNAMED TRIBUTARY	MERCURY IN FISH TISSUE	Fish Consumption	5B			1.47	Miles
EAST FORK WHITE	51202080807	Lawrence	INW0887_T1009	SALT CREEK - UNNAMED TRIBUTARY	PCBS IN FISH TISSUE	Fish Consumption	5B			1.47	Miles
EAST FORK WHITE	51202080902	Greene/Monroe	INW0892_02	INDIAN CREEK	ESCHERICHIA COLI (E. COLI)	Recreational Use (Human Health)	5A			4.59	Miles
EAST FORK WHITE	51202080902	Greene/Lawrence	INW0892_03	INDIAN CREEK	ESCHERICHIA COLI (E. COLI)	Recreational Use (Human Health)	5A			2.59	Miles
EAST FORK WHITE	51202080902	Greene	INW0892_T1002	MITCHELL BRANCH	ESCHERICHIA COLI (E. COLI)	Recreational Use (Human Health)	5A			7.85	Miles
EAST FORK WHITE	51202080902	Greene	INW0892_T1005	INDIAN CREEK - UNNAMED TRIBUTARY	ESCHERICHIA COLI (E. COLI)	Recreational Use (Human Health)	5A			3.14	Miles
EAST FORK WHITE	51202080902	Greene/Monroe	INW0892_T1006	INDIAN CREEK - UNNAMED TRIBUTARY	ESCHERICHIA COLI (E. COLI)	Recreational Use (Human Health)	5A			2.6	Miles
EAST FORK WHITE	51202080903	Lawrence	INW0893_T1005	SPRING CREEK	ESCHERICHIA COLI (E. COLI)	Recreational Use (Human Health)	5A			14.7	Miles
EAST FORK WHITE	51202080903	Lawrence	INW0893_T1006	DRY BRANCH	ESCHERICHIA COLI (E. COLI)	Recreational Use (Human Health)	5A			1.58	Miles
EAST FORK WHITE	51202080903	Lawrence	INW0893_T1007	SPRING CREEK - UNNAMED TRIBUTARY	ESCHERICHIA COLI (E. COLI)	Recreational Use (Human Health)	5A			4.11	Miles
EAST FORK WHITE	51202080906	Martin	INW0896_02	INDIAN CREEK	MERCURY IN FISH TISSUE	Fish Consumption	5B			8.84	Miles
EAST FORK WHITE	51202080906	Martin	INW0896_02	INDIAN CREEK	PCBS IN FISH TISSUE	Fish Consumption	5B			8.84	Miles
EAST FORK WHITE	51202080906	Lawrence/Martin	INW0896_03	INDIAN CREEK-MT. OLIVE	MERCURY IN FISH TISSUE	Fish Consumption	5B			11.57	Miles
EAST FORK WHITE	51202080906	Martin	INW0896_04	INDIAN CREEK-MT. OLIVE	MERCURY IN FISH TISSUE	Fish Consumption	5B			11.46	Miles
EAST FORK WHITE	51202081001	Lawrence	INW08A1_03	LEATHERWOOD CREEK	ESCHERICHIA COLI (E. COLI)	Recreational Use (Human Health)	5A			10.38	Miles
EAST FORK WHITE	51202081001	Lawrence	INW08A1_04	LEATHERWOOD CREEK	ESCHERICHIA COLI (E. COLI)	Recreational Use (Human Health)	5A			15.54	Miles
EAST FORK WHITE	51202081001	Lawrence	INW08A1_05	LEATHERWOOD CREEK	ESCHERICHIA COLI (E. COLI)	Recreational Use (Human Health)	5A			1.33	Miles
EAST FORK WHITE	51202081001	Lawrence	INW08A1_T1003	LEATHERWOOD CREEK - UNNAMED TRIBUTARY	ESCHERICHIA COLI (E. COLI)	Recreational Use (Human Health)	5A			2.42	Miles
EAST FORK WHITE	51202081001	Lawrence	INW08A1_T1004	LEATHERWOOD CREEK - UNNAMED TRIBUTARY	ESCHERICHIA COLI (E. COLI)	Recreational Use (Human Health)	5A			2.56	Miles
EAST FORK WHITE	51202081001	Lawrence	INW08A1_T1005	LEATHERWOOD CREEK - UNNAMED TRIBUTARY	ESCHERICHIA COLI (E. COLI)	Recreational Use (Human Health)	5A			1.17	Miles
EAST FORK WHITE	51202081001	Lawrence	INW08A1_T1006	LEATHERWOOD CREEK - UNNAMED TRIBUTARY	ESCHERICHIA COLI (E. COLI)	Recreational Use (Human Health)	5A			1.26	Miles
EAST FORK WHITE	51202081001	Lawrence	INW08A1_T1007	LEATHERWOOD CREEK - UNNAMED TRIBUTARY	ESCHERICHIA COLI (E. COLI)	Recreational Use (Human Health)	5A			1.17	Miles
EAST FORK WHITE	51202081001	Lawrence	INW08A1_T1008	LEATHERWOOD CREEK - UNNAMED TRIBUTARY	ESCHERICHIA COLI (E. COLI)	Recreational Use (Human Health)	5A			1.74	Miles
EAST FORK WHITE	51202081001	Lawrence	INW08A1_T1009	LEATHERWOOD CREEK - UNNAMED TRIBUTARY	ESCHERICHIA COLI (E. COLI)	Recreational Use (Human Health)	5A			1.5	Miles
EAST FORK WHITE	51202081001	Lawrence	INW08A1_T1010	LEATHERWOOD CREEK - UNNAMED TRIBUTARY	ESCHERICHIA COLI (E. COLI)	Recreational Use (Human Health)	5A			1.87	Miles
EAST FORK WHITE	51202081001	Lawrence	INW08A1_T1011	LEATHERWOOD CREEK - UNNAMED TRIBUTARY	ESCHERICHIA COLI (E. COLI)	Recreational Use (Human Health)	5A			1.11	Miles
EAST FORK WHITE	51202081001	Lawrence	INW08A1_T1012	LEATHERWOOD CREEK - UNNAMED TRIBUTARY	ESCHERICHIA COLI (E. COLI)	Recreational Use (Human Health)	5A			1.74	Miles
EAST FORK WHITE	51202081001	Lawrence	INW08A1_T1014	LEATHERWOOD CREEK - UNNAMED TRIBUTARY	ESCHERICHIA COLI (E. COLI)	Recreational Use (Human Health)	5A			1.87	Miles
EAST FORK WHITE	51202081001	Lawrence	INW08A1_T1015	LEATHERWOOD CREEK - UNNAMED TRIBUTARY	ESCHERICHIA COLI (E. COLI)	Recreational Use (Human Health)	5A			1.15	Miles
EAST FORK WHITE	51202081001	Lawrence	INW08A1_T1018	LEATHERWOOD CREEK, SOUTH FORK - UNNAME	ESCHERICHIA COLI (E. COLI)	Recreational Use (Human Health)	5A			3.56	Miles
EAST FORK WHITE	51202081001	Lawrence	INW08A1_T1019	LEATHERWOOD CREEK, SOUTH FORK	ESCHERICHIA COLI (E. COLI)	Recreational Use (Human Health)	5A			11.96	Miles
EAST FORK WHITE	51202081001	Lawrence	INW08A1_T1020	LEATHERWOOD CREEK, SOUTH FORK	ESCHERICHIA COLI (E. COLI)	Recreational Use (Human Health)	5A			11.34	Miles
EAST FORK WHITE	51202081002	Lawrence	INW08A2_02	EAST FORK WHITE RIVER	PCBS IN FISH TISSUE	Fish Consumption	5B			3.86	Miles
EAST FORK WHITE	51202081002	Lawrence	INW08A2_03	EAST FORK WHITE RIVER	PCBS IN FISH TISSUE	Fish Consumption	5B			4.62	Miles
EAST FORK WHITE	51202081002	Lawrence	INW08A2_04	EAST FORK WHITE RIVER	PCBS IN FISH TISSUE	Fish Consumption	5B			0.81	Miles

BASIN	HYDROLOGIC UNIT CODE		ASSESSMENT UNIT ID	ASSESSMENT UNIT NAME	PARAMETER	DESIGNATED USE	IR CATEGORY	2020 Changes - Public Notice Draft	2020 Changes -- Finalized Submittal	WATER SIZE	UNITS
EAST FORK WHITE	51202081003	Lawrence	INW08A3_03	EAST FORK WHITE RIVER	PCBS IN FISH TISSUE	Fish Consumption	5B			1.84	Miles
EAST FORK WHITE	51202081003	Lawrence	INW08A3_04	EAST FORK WHITE RIVER (PWS)	PCBS IN FISH TISSUE	Fish Consumption	5B			0.19	Miles
EAST FORK WHITE	51202081003	Lawrence	INW08A3_05	EAST FORK WHITE RIVER	PCBS IN FISH TISSUE	Fish Consumption	5B			0.19	Miles
EAST FORK WHITE	51202081003	Lawrence	INW08A3_06	EAST FORK WHITE RIVER	PCBS IN FISH TISSUE	Fish Consumption	5B			1	Miles
EAST FORK WHITE	51202081003	Lawrence	INW08A3_T1004	LEATHERWOOD CREEK	DISSOLVED OXYGEN	Warm Water Aquatic Life	5A			14.17	Miles
EAST FORK WHITE	51202081003	Lawrence	INW08A3_T1004	LEATHERWOOD CREEK	ESCHERICHIA COLI (E. COLI)	Recreational Use (Human Health)	5A			14.17	Miles
EAST FORK WHITE	51202081003	Lawrence	INW08A3_T1006	LEATHERWOOD CREEK	DISSOLVED OXYGEN	Warm Water Aquatic Life	5A			4.04	Miles
EAST FORK WHITE	51202081003	Lawrence	INW08A3_T1006	LEATHERWOOD CREEK	ESCHERICHIA COLI (E. COLI)	Recreational Use (Human Health)	5A			4.04	Miles
EAST FORK WHITE	51202081003	Lawrence	INW08A3_T1007	SPIDER CREEK	DISSOLVED OXYGEN	Warm Water Aquatic Life	5A			1.65	Miles
EAST FORK WHITE	51202081003	Lawrence	INW08A3_T1007	SPIDER CREEK	ESCHERICHIA COLI (E. COLI)	Recreational Use (Human Health)	5A			1.65	Miles
EAST FORK WHITE	51202081003	Lawrence	INW08A3_T1008	SPIDER CREEK	DISSOLVED OXYGEN	Warm Water Aquatic Life	5A			1.67	Miles
EAST FORK WHITE	51202081003	Lawrence	INW08A3_T1008	SPIDER CREEK	ESCHERICHIA COLI (E. COLI)	Recreational Use (Human Health)	5A			1.67	Miles
EAST FORK WHITE	51202081005	Lawrence	INW08A5_02	EAST FORK WHITE RIVER	ESCHERICHIA COLI (E. COLI)	Recreational Use (Human Health)	5A			2.13	Miles
EAST FORK WHITE	51202081005	Lawrence	INW08A5_02	EAST FORK WHITE RIVER	PCBS IN FISH TISSUE	Fish Consumption	5B			2.13	Miles
EAST FORK WHITE	51202081005	Lawrence	INW08A5_03	EAST FORK WHITE RIVER	ESCHERICHIA COLI (E. COLI)	Recreational Use (Human Health)	5A			2.97	Miles
EAST FORK WHITE	51202081005	Lawrence	INW08A5_03	EAST FORK WHITE RIVER	PCBS IN FISH TISSUE	Fish Consumption	5B			2.97	Miles
EAST FORK WHITE	51202081005	Lawrence	INW08A5_04	EAST FORK WHITE RIVER	ESCHERICHIA COLI (E. COLI)	Recreational Use (Human Health)	5A			1.98	Miles
EAST FORK WHITE	51202081005	Lawrence	INW08A5_04	EAST FORK WHITE RIVER	PCBS IN FISH TISSUE	Fish Consumption	5B			1.98	Miles
EAST FORK WHITE	51202081005	Lawrence	INW08A5_05	EAST FORK WHITE RIVER	ESCHERICHIA COLI (E. COLI)	Recreational Use (Human Health)	5A			1.55	Miles
EAST FORK WHITE	51202081005	Lawrence	INW08A5_05	EAST FORK WHITE RIVER	PCBS IN FISH TISSUE	Fish Consumption	5B			1.55	Miles
EAST FORK WHITE	51202081005	Lawrence	INW08A5_06	EAST FORK WHITE RIVER	ESCHERICHIA COLI (E. COLI)	Recreational Use (Human Health)	5A			2.38	Miles
EAST FORK WHITE	51202081005	Lawrence	INW08A5_06	EAST FORK WHITE RIVER	PCBS IN FISH TISSUE	Fish Consumption	5B			2.38	Miles
EAST FORK WHITE	51202081005	Lawrence	INW08A5_07	EAST FORK WHITE RIVER	ESCHERICHIA COLI (E. COLI)	Recreational Use (Human Health)	5A			2.01	Miles
EAST FORK WHITE	51202081005	Lawrence	INW08A5_07	EAST FORK WHITE RIVER	PCBS IN FISH TISSUE	Fish Consumption	5B			2.01	Miles
EAST FORK WHITE	51202081005	Lawrence	INW08A5_08	EAST FORK WHITE RIVER	ESCHERICHIA COLI (E. COLI)	Recreational Use (Human Health)	5A			0.8	Miles
EAST FORK WHITE	51202081005	Lawrence	INW08A5_08	EAST FORK WHITE RIVER	PCBS IN FISH TISSUE	Fish Consumption	5B			0.8	Miles
EAST FORK WHITE	51202081005	Lawrence	INW08A5_T1002	EAST FORK WHITE RIVER - UNNAMED TRIBUTARY	ESCHERICHIA COLI (E. COLI)	Recreational Use (Human Health)	5A			3.31	Miles
EAST FORK WHITE	51202081005	Lawrence	INW08A5_T1002	EAST FORK WHITE RIVER - UNNAMED TRIBUTARY	PCBS IN FISH TISSUE	Fish Consumption	5B			3.31	Miles
EAST FORK WHITE	51202081006	Lawrence	INW08A6_02	EAST FORK WHITE RIVER	BIOLOGICAL INTEGRITY	Warm Water Aquatic Life	5A			5.72	Miles
EAST FORK WHITE	51202081006	Lawrence	INW08A6_02	EAST FORK WHITE RIVER	PCBS IN FISH TISSUE	Fish Consumption	5B			5.72	Miles
EAST FORK WHITE	51202081006	Lawrence/Martin	INW08A6_03	EAST FORK WHITE RIVER	BIOLOGICAL INTEGRITY	Warm Water Aquatic Life	5A			6.57	Miles
EAST FORK WHITE	51202081006	Lawrence/Martin	INW08A6_03	EAST FORK WHITE RIVER	PCBS IN FISH TISSUE	Fish Consumption	5B			6.57	Miles
EAST FORK WHITE	51202081006	Martin	INW08A6_04	EAST FORK WHITE RIVER	BIOLOGICAL INTEGRITY	Warm Water Aquatic Life	5A			4.82	Miles
EAST FORK WHITE	51202081006	Martin	INW08A6_04	EAST FORK WHITE RIVER	PCBS IN FISH TISSUE	Fish Consumption	5B			4.82	Miles
EAST FORK WHITE	51202081006	Martin	INW08A6_05	EAST FORK WHITE RIVER	BIOLOGICAL INTEGRITY	Warm Water Aquatic Life	5A			6.77	Miles
EAST FORK WHITE	51202081006	Martin	INW08A6_05	EAST FORK WHITE RIVER	PCBS IN FISH TISSUE	Fish Consumption	5B			6.77	Miles
EAST FORK WHITE	51202081006	Martin	INW08A6_06	EAST FORK WHITE RIVER	BIOLOGICAL INTEGRITY	Warm Water Aquatic Life	5A			9.03	Miles
EAST FORK WHITE	51202081006	Martin	INW08A6_06	EAST FORK WHITE RIVER	PCBS IN FISH TISSUE	Fish Consumption	5B			9.03	Miles
EAST FORK WHITE	51202081103	Martin	INW08B3_02	BOGGS CREEK	ESCHERICHIA COLI (E. COLI)	Recreational Use (Human Health)	5A			9.85	Miles
EAST FORK WHITE	51202081103	Martin	INW08B3_03	BOGGS CREEK	ESCHERICHIA COLI (E. COLI)	Recreational Use (Human Health)	5A			3.14	Miles
EAST FORK WHITE	51202081103	Martin	INW08B3_04	BOGGS CREEK	ESCHERICHIA COLI (E. COLI)	Recreational Use (Human Health)	5A			0.35	Miles
EAST FORK WHITE	51202081103	Martin	INW08B3_05	BOGGS CREEK	ESCHERICHIA COLI (E. COLI)	Recreational Use (Human Health)	5A			4.37	Miles
EAST FORK WHITE	51202081103	Martin	INW08B3_06	BOGGS CREEK	ESCHERICHIA COLI (E. COLI)	Recreational Use (Human Health)	5A			10.67	Miles
EAST FORK WHITE	51202081205	Orange	INW08C5_02	LOST RIVER (OSRW)	ESCHERICHIA COLI (E. COLI)	Recreational Use (Human Health)	5A			10.64	Miles
EAST FORK WHITE	51202081205	Orange	INW08C5_03	LOST RIVER (OSRW)	ESCHERICHIA COLI (E. COLI)	Recreational Use (Human Health)	5A			6.58	Miles
EAST FORK WHITE	51202081205	Orange	INW08C5_04	LOST RIVER (OSRW)	ESCHERICHIA COLI (E. COLI)	Recreational Use (Human Health)	5A			2.86	Miles
EAST FORK WHITE	51202081205	Orange	INW08C5_05	LOST RIVER (OSRW)	ESCHERICHIA COLI (E. COLI)	Recreational Use (Human Health)	5A			2.97	Miles
EAST FORK WHITE	51202081205	Orange	INW08C5_T1004	SMALL DRAIN (OSRW)	ESCHERICHIA COLI (E. COLI)	Recreational Use (Human Health)	5A			2.8	Miles
EAST FORK WHITE	51202081303	Orange	INW08D3_02	LICK CREEK	ESCHERICHIA COLI (E. COLI)	Recreational Use (Human Health)	5A			0.61	Miles
EAST FORK WHITE	51202081303	Orange	INW08D3_03	LICK CREEK	ESCHERICHIA COLI (E. COLI)	Recreational Use (Human Health)	5A			4.41	Miles
EAST FORK WHITE	51202081303	Orange	INW08D3_05	LICK CREEK	ESCHERICHIA COLI (E. COLI)	Recreational Use (Human Health)	5A			6.53	Miles
EAST FORK WHITE	51202081303	Orange	INW08D3_06	LICK CREEK	ESCHERICHIA COLI (E. COLI)	Recreational Use (Human Health)	5A			41.48	Miles
EAST FORK WHITE	51202081304	Orange	INW08D4_02	FRENCH LICK CREEK	ESCHERICHIA COLI (E. COLI)	Recreational Use (Human Health)	5A			8.15	Miles
EAST FORK WHITE	51202081304	Orange	INW08D4_03	FRENCH LICK CREEK	ESCHERICHIA COLI (E. COLI)	Recreational Use (Human Health)	5A			4.37	Miles
EAST FORK WHITE	51202081304	Orange	INW08D4_04	FRENCH LICK CREEK	ESCHERICHIA COLI (E. COLI)	Recreational Use (Human Health)	5A			5.5	Miles
EAST FORK WHITE	51202081304	Orange	INW08D4_T1010	FRENCH LICK CREEK - UNNAMED TRIBUTARY	BIOLOGICAL INTEGRITY	Warm Water Aquatic Life	5A			3.96	Miles
EAST FORK WHITE	51202081304	Orange	INW08D4_T1010	FRENCH LICK CREEK - UNNAMED TRIBUTARY	ESCHERICHIA COLI (E. COLI)	Recreational Use (Human Health)	5A			3.96	Miles
EAST FORK WHITE	51202081305	Orange	INW08D5_04	LOST RIVER (OSRW)	BIOLOGICAL INTEGRITY	Warm Water Aquatic Life	5A			5.39	Miles
EAST FORK WHITE	51202081305	Orange	INW08D5_04	LOST RIVER (OSRW)	ESCHERICHIA COLI (E. COLI)	Recreational Use (Human Health)	5A			5.39	Miles
EAST FORK WHITE	51202081305	Orange	INW08D5_05	LOST RIVER (OSRW)	BIOLOGICAL INTEGRITY	Warm Water Aquatic Life	5A			4.57	Miles
EAST FORK WHITE	51202081305	Orange	INW08D5_05	LOST RIVER (OSRW)	ESCHERICHIA COLI (E. COLI)	Recreational Use (Human Health)	5A			4.57	Miles
EAST FORK WHITE	51202081305	Orange	INW08D5_06	LOST RIVER (OSRW)	ESCHERICHIA COLI (E. COLI)	Recreational Use (Human Health)	5A			5.83	Miles
EAST FORK WHITE	51202081305	Orange	INW08D5_07	LOST RIVER (OSRW) (PWS)	ESCHERICHIA COLI (E. COLI)	Recreational Use (Human Health)	5A			0.19	Miles
EAST FORK WHITE	51202081305	Orange	INW08D5_08	LOST RIVER (OSRW)	ESCHERICHIA COLI (E. COLI)	Recreational Use (Human Health)	5A			1.89	Miles
EAST FORK WHITE	51202081305	Orange	INW08D5_T1006	LOST RIVER - UNNAMED TRIBUTARY	BIOLOGICAL INTEGRITY	Warm Water Aquatic Life	5A			2.43	Miles

BASIN	HYDROLOGIC UNIT CODE		ASSESSMENT UNIT ID	ASSESSMENT UNIT NAME	PARAMETER	DESIGNATED USE	IR CATEGORY	2020 Changes - Public Notice Draft	2020 Changes -- Finalized Submittal	WATER SIZE	UNITS
EAST FORK WHITE	51202081305	Orange	INW08D5_T1006	LOST RIVER - UNNAMED TRIBUTARY	ESCHERICHIA COLI (E. COLI)	Recreational Use (Human Health)	5A			2.43	Miles
EAST FORK WHITE	51202081305	Orange	INW08D5_T1007	LOST RIVER - UNNAMED TRIBUTARY	ESCHERICHIA COLI (E. COLI)	Recreational Use (Human Health)	5A			0.88	Miles
EAST FORK WHITE	51202081305	Orange	INW08D5_T1008	LOST RIVER - UNNAMED TRIBUTARY	ESCHERICHIA COLI (E. COLI)	Recreational Use (Human Health)	5A			0.49	Miles
EAST FORK WHITE	51202081305	Orange	INW08D5_T1009	LOST RIVER - UNNAMED TRIBUTARY	ESCHERICHIA COLI (E. COLI)	Recreational Use (Human Health)	5A			0.53	Miles
EAST FORK WHITE	51202081305	Orange	INW08D5_T1010	LOST RIVER - UNNAMED TRIBUTARY	ESCHERICHIA COLI (E. COLI)	Recreational Use (Human Health)	5A			1.35	Miles
EAST FORK WHITE	51202081305	Orange	INW08D5_T1011	LOST RIVER - UNNAMED TRIBUTARY	ESCHERICHIA COLI (E. COLI)	Recreational Use (Human Health)	5A			1.41	Miles
EAST FORK WHITE	51202081305	Orange	INW08D5_T1012	LOST RIVER - UNNAMED TRIBUTARY	ESCHERICHIA COLI (E. COLI)	Recreational Use (Human Health)	5A			0.38	Miles
EAST FORK WHITE	51202081305	Orange	INW08D5_T1013	LOST RIVER - UNNAMED TRIBUTARY	BIOLOGICAL INTEGRITY	Warm Water Aquatic Life	5A			0.4	Miles
EAST FORK WHITE	51202081305	Orange	INW08D5_T1013	LOST RIVER - UNNAMED TRIBUTARY	ESCHERICHIA COLI (E. COLI)	Recreational Use (Human Health)	5A			0.4	Miles
EAST FORK WHITE	51202081305	Orange	INW08D5_T1014	LOST RIVER - UNNAMED TRIBUTARY	BIOLOGICAL INTEGRITY	Warm Water Aquatic Life	5A			0.4	Miles
EAST FORK WHITE	51202081305	Orange	INW08D5_T1014	LOST RIVER - UNNAMED TRIBUTARY	ESCHERICHIA COLI (E. COLI)	Recreational Use (Human Health)	5A			0.4	Miles
EAST FORK WHITE	51202081305	Orange	INW08D5_T1015	LOST RIVER - UNNAMED TRIBUTARY	BIOLOGICAL INTEGRITY	Warm Water Aquatic Life	5A			0.56	Miles
EAST FORK WHITE	51202081305	Orange	INW08D5_T1015	LOST RIVER - UNNAMED TRIBUTARY	ESCHERICHIA COLI (E. COLI)	Recreational Use (Human Health)	5A			0.56	Miles
EAST FORK WHITE	51202081305	Orange	INW08D5_T1016	LOST RIVER - UNNAMED TRIBUTARY	BIOLOGICAL INTEGRITY	Warm Water Aquatic Life	5A			0.55	Miles
EAST FORK WHITE	51202081305	Orange	INW08D5_T1016	LOST RIVER - UNNAMED TRIBUTARY	ESCHERICHIA COLI (E. COLI)	Recreational Use (Human Health)	5A			0.55	Miles
EAST FORK WHITE	51202081305	Orange	INW08D5_T1017	LOST RIVER - UNNAMED TRIBUTARY	BIOLOGICAL INTEGRITY	Warm Water Aquatic Life	5A			1.63	Miles
EAST FORK WHITE	51202081305	Orange	INW08D5_T1017	LOST RIVER - UNNAMED TRIBUTARY	ESCHERICHIA COLI (E. COLI)	Recreational Use (Human Health)	5A			1.63	Miles
EAST FORK WHITE	51202081305	Orange	INW08D5_T1018	LOST RIVER - UNNAMED TRIBUTARY	BIOLOGICAL INTEGRITY	Warm Water Aquatic Life	5A			0.79	Miles
EAST FORK WHITE	51202081305	Orange	INW08D5_T1018	LOST RIVER - UNNAMED TRIBUTARY	ESCHERICHIA COLI (E. COLI)	Recreational Use (Human Health)	5A			0.79	Miles
EAST FORK WHITE	51202081305	Orange	INW08D5_T1019	LOST RIVER - UNNAMED TRIBUTARY	BIOLOGICAL INTEGRITY	Warm Water Aquatic Life	5A			0.47	Miles
EAST FORK WHITE	51202081305	Orange	INW08D5_T1019	LOST RIVER - UNNAMED TRIBUTARY	ESCHERICHIA COLI (E. COLI)	Recreational Use (Human Health)	5A			0.47	Miles
EAST FORK WHITE	51202081307	Martin	INW08D7_03	LOST RIVER (OSRW)	ESCHERICHIA COLI (E. COLI)	Recreational Use (Human Health)	5A			4.44	Miles
EAST FORK WHITE	51202081307	Martin	INW08D7_04	LOST RIVER (OSRW)	ESCHERICHIA COLI (E. COLI)	Recreational Use (Human Health)	5A			4.39	Miles
EAST FORK WHITE	51202081307	Martin	INW08D7_T1008	LOST RIVER - UNNAMED TRIBUTARY	ESCHERICHIA COLI (E. COLI)	Recreational Use (Human Health)	5A			0.36	Miles
EAST FORK WHITE	51202081307	Martin	INW08D7_T1009	LOST RIVER - UNNAMED TRIBUTARY	ESCHERICHIA COLI (E. COLI)	Recreational Use (Human Health)	5A			1.36	Miles
EAST FORK WHITE	51202081307	Martin	INW08D7_T1010	LOST RIVER - UNNAMED TRIBUTARY	ESCHERICHIA COLI (E. COLI)	Recreational Use (Human Health)	5A			0.51	Miles
EAST FORK WHITE	51202081307	Martin	INW08D7_T1011	LOST RIVER - UNNAMED TRIBUTARY	ESCHERICHIA COLI (E. COLI)	Recreational Use (Human Health)	5A			1.24	Miles
EAST FORK WHITE	51202081307	Martin	INW08D7_T1012	LOST RIVER - UNNAMED TRIBUTARY	ESCHERICHIA COLI (E. COLI)	Recreational Use (Human Health)	5A			1.33	Miles
EAST FORK WHITE	51202081308	Martin	INW08D8_02	LOST RIVER (OSRW)	BIOLOGICAL INTEGRITY	Warm Water Aquatic Life	5A			12.92	Miles
EAST FORK WHITE	51202081308	Martin	INW08D8_02	LOST RIVER (OSRW)	ESCHERICHIA COLI (E. COLI)	Recreational Use (Human Health)	5A			12.92	Miles
EAST FORK WHITE	51202081308	Martin	INW08D8_03	LOST RIVER (OSRW)	BIOLOGICAL INTEGRITY	Warm Water Aquatic Life	5A			2.26	Miles
EAST FORK WHITE	51202081308	Martin	INW08D8_03	LOST RIVER (OSRW)	ESCHERICHIA COLI (E. COLI)	Recreational Use (Human Health)	5A			2.26	Miles
EAST FORK WHITE	51202081308	Martin	INW08D8_T1003	LOST RIVER - UNNAMED TRIBUTARY (HARNER HC	BIOLOGICAL INTEGRITY	Warm Water Aquatic Life	5A			50	Miles
EAST FORK WHITE	51202081308	Martin	INW08D8_T1003	LOST RIVER - UNNAMED TRIBUTARY (HARNER HC	DISSOLVED OXYGEN	Warm Water Aquatic Life	5A			50	Miles
EAST FORK WHITE	51202081308	Martin	INW08D8_T1008	LOST RIVER - UNNAMED TRIBUTARY	BIOLOGICAL INTEGRITY	Warm Water Aquatic Life	5A			2.42	Miles
EAST FORK WHITE	51202081308	Martin	INW08D8_T1008	LOST RIVER - UNNAMED TRIBUTARY	ESCHERICHIA COLI (E. COLI)	Recreational Use (Human Health)	5A			2.42	Miles
EAST FORK WHITE	51202081308	Martin	INW08D8_T1009	LOST RIVER - UNNAMED TRIBUTARY	BIOLOGICAL INTEGRITY	Warm Water Aquatic Life	5A			1.1	Miles
EAST FORK WHITE	51202081308	Martin	INW08D8_T1009	LOST RIVER - UNNAMED TRIBUTARY	ESCHERICHIA COLI (E. COLI)	Recreational Use (Human Health)	5A			1.1	Miles
EAST FORK WHITE	51202081308	Martin	INW08D8_T1010	LOST RIVER - UNNAMED TRIBUTARY	BIOLOGICAL INTEGRITY	Warm Water Aquatic Life	5A			0.76	Miles
EAST FORK WHITE	51202081308	Martin	INW08D8_T1010	LOST RIVER - UNNAMED TRIBUTARY	ESCHERICHIA COLI (E. COLI)	Recreational Use (Human Health)	5A			0.76	Miles
EAST FORK WHITE	51202081308	Dubois/Martin	INW08D8_T1011	LOST RIVER - UNNAMED TRIBUTARY	BIOLOGICAL INTEGRITY	Warm Water Aquatic Life	5A			1.59	Miles
EAST FORK WHITE	51202081308	Dubois/Martin	INW08D8_T1011	LOST RIVER - UNNAMED TRIBUTARY	ESCHERICHIA COLI (E. COLI)	Recreational Use (Human Health)	5A			1.59	Miles
EAST FORK WHITE	51202081402	Lawrence/Orange	INW08E2_02	BEAVER CREEK	BIOLOGICAL INTEGRITY	Warm Water Aquatic Life	5A			10.98	Miles
EAST FORK WHITE	51202081402	Lawrence	INW08E2_03	BEAVER CREEK	BIOLOGICAL INTEGRITY	Warm Water Aquatic Life	5A			1.37	Miles
EAST FORK WHITE	51202081402	Lawrence	INW08E2_04	BEAVER CREEK	BIOLOGICAL INTEGRITY	Warm Water Aquatic Life	5A			4.36	Miles
EAST FORK WHITE	51202081402	Lawrence/Martin	INW08E2_05	BEAVER CREEK	BIOLOGICAL INTEGRITY	Warm Water Aquatic Life	5A			2.1	Miles
EAST FORK WHITE	51202081402	Martin	INW08E2_06	BEAVER CREEK	BIOLOGICAL INTEGRITY	Warm Water Aquatic Life	5A			10.15	Miles
EAST FORK WHITE	51202081402	Lawrence/Orange	INW08E2_T1007	BEAVER CREEK - UNNAMED TRIBUTARY (PRUETT	BIOLOGICAL INTEGRITY	Warm Water Aquatic Life	5A			3.06	Miles
EAST FORK WHITE	51202081402	Lawrence	INW08E2_T1008	BEAVER CREEK - UNNAMED TRIBUTARY (BURTON	BIOLOGICAL INTEGRITY	Warm Water Aquatic Life	5A			2.14	Miles
EAST FORK WHITE	51202081402	Lawrence	INW08E2_T1009	BEAVER CREEK - UNNAMED TRIBUTARY	BIOLOGICAL INTEGRITY	Warm Water Aquatic Life	5A			4.06	Miles
EAST FORK WHITE	51202081402	Lawrence/Martin	INW08E2_T1010	BEAVER CREEK - UNNAMED TRIBUTARY	BIOLOGICAL INTEGRITY	Warm Water Aquatic Life	5A			1.88	Miles
EAST FORK WHITE	51202081402	Lawrence/Martin	INW08E2_T1011	BEAVER CREEK - UNNAMED TRIBUTARY	BIOLOGICAL INTEGRITY	Warm Water Aquatic Life	5A			2.39	Miles
EAST FORK WHITE	51202081402	Martin	INW08E2_T1012	BEAVER CREEK - UNNAMED TRIBUTARY	BIOLOGICAL INTEGRITY	Warm Water Aquatic Life	5A			1.12	Miles
EAST FORK WHITE	51202081403	Martin	INW08E3_02	BEAVER CREEK	DISSOLVED OXYGEN	Warm Water Aquatic Life	5A			0.96	Miles
EAST FORK WHITE	51202081403	Martin	INW08E3_03	BEAVER CREEK	DISSOLVED OXYGEN	Warm Water Aquatic Life	5A			10.95	Miles
EAST FORK WHITE	51202081403	Martin	INW08E3_04	BEAVER CREEK	DISSOLVED OXYGEN	Warm Water Aquatic Life	5A			5.94	Miles
EAST FORK WHITE	51202081403	Martin	INW08E3_T1007	DEEP CUT LAKE INLET	DISSOLVED OXYGEN	Warm Water Aquatic Life	5A			5.95	Miles
EAST FORK WHITE	51202081403	Martin	INW08E3_T1007A	DEEP CUT LAKE INLET	DISSOLVED OXYGEN	Warm Water Aquatic Life	5A			0.53	Miles
EAST FORK WHITE	51202081404	Martin	INW08E4_03	EAST FORK WHITE RIVER	MERCURY IN FISH TISSUE	Fish Consumption	5B			22.6	Miles
EAST FORK WHITE	51202081404	Martin	INW08E4_03	EAST FORK WHITE RIVER	PCBS IN FISH TISSUE	Fish Consumption	5B			22.6	Miles
EAST FORK WHITE	51202081404	Martin	INW08E4_04	EAST FORK WHITE RIVER	PCBS IN FISH TISSUE	Fish Consumption	5B			12.21	Miles
EAST FORK WHITE	51202081404	Martin	INW08E4_T1008	NUBBIN RIDGE BRANCH	PCBS IN FISH TISSUE	Fish Consumption	5B			3.38	Miles
EAST FORK WHITE	51202081406	Martin	INW08E6_02	EAST FORK WHITE RIVER	BIOLOGICAL INTEGRITY	Warm Water Aquatic Life	5A			3.32	Miles
EAST FORK WHITE	51202081406	Martin	INW08E6_02	EAST FORK WHITE RIVER	PCBS IN FISH TISSUE	Fish Consumption	5B			3.32	Miles
EAST FORK WHITE	51202081406	Martin	INW08E6_03	EAST FORK WHITE RIVER	BIOLOGICAL INTEGRITY	Warm Water Aquatic Life	5A			1.85	Miles

BASIN	HYDROLOGIC UNIT CODE		ASSESSMENT UNIT ID	ASSESSMENT UNIT NAME	PARAMETER	DESIGNATED USE	IR CATEGORY	2020 Changes - Public Notice Draft	2020 Changes -- Finalized Submittal	WATER SIZE	UNITS
EAST FORK WHITE	51202081406	Martin	INW08E6_03	EAST FORK WHITE RIVER	PCBS IN FISH TISSUE	Fish Consumption	5B			1.85	Miles
EAST FORK WHITE	51202081406	Martin	INW08E6_04	EAST FORK WHITE RIVER	BIOLOGICAL INTEGRITY	Warm Water Aquatic Life	5A			3.15	Miles
EAST FORK WHITE	51202081406	Martin	INW08E6_04	EAST FORK WHITE RIVER	PCBS IN FISH TISSUE	Fish Consumption	5B			3.15	Miles
EAST FORK WHITE	51202081406	Martin	INW08E6_05	EAST FORK WHITE RIVER	BIOLOGICAL INTEGRITY	Warm Water Aquatic Life	5A			1.44	Miles
EAST FORK WHITE	51202081406	Martin	INW08E6_05	EAST FORK WHITE RIVER	PCBS IN FISH TISSUE	Fish Consumption	5B			1.44	Miles
EAST FORK WHITE	51202081406	Martin	INW08E6_06	EAST FORK WHITE RIVER	BIOLOGICAL INTEGRITY	Warm Water Aquatic Life	5A			2.81	Miles
EAST FORK WHITE	51202081406	Martin	INW08E6_06	EAST FORK WHITE RIVER	PCBS IN FISH TISSUE	Fish Consumption	5B			2.81	Miles
EAST FORK WHITE	51202081407	Martin	INW08E7_02	EAST FORK WHITE RIVER	PCBS IN FISH TISSUE	Fish Consumption	5B			4	Miles
EAST FORK WHITE	51202081407	Martin	INW08E7_03	EAST FORK WHITE RIVER	BIOLOGICAL INTEGRITY	Warm Water Aquatic Life	5A	ADDN (Cat2 to Cat5A) - Recent data ind	ADDN (Cat 5A) - Added to Cat 5 in ATTAINS.	3.08	Miles
EAST FORK WHITE	51202081407	Martin	INW08E7_03	EAST FORK WHITE RIVER	PCBS IN FISH TISSUE	Fish Consumption	5B			3.08	Miles
EAST FORK WHITE	51202081501	Dubois	INW08F1_01	MILL CREEK	ESCHERICHIA COLI (E. COLI)	Recreational Use (Human Health)	4A	ADDN (Cat2 to Cat5A) - Recent data ind	MOVE (Cat5A to Cat4A) The TMDL for this in	5.51	Miles
EAST FORK WHITE	51202081501	Dubois	INW08F1_02	MILL CREEK	ESCHERICHIA COLI (E. COLI)	Recreational Use (Human Health)	4A	ADDN (Cat2 to Cat5A) - Recent data ind	MOVE (Cat5A to Cat4A) The TMDL for this in	7.53	Miles
EAST FORK WHITE	51202081501	Dubois	INW08F1_03	MILL CREEK	ESCHERICHIA COLI (E. COLI)	Recreational Use (Human Health)	4A	ADDN (Cat2 to Cat5A) - Recent data ind	MOVE (Cat5A to Cat4A) The TMDL for this in	4.52	Miles
EAST FORK WHITE	51202081501	Dubois	INW08F1_T1001	ACKERMAN BRANCH	ESCHERICHIA COLI (E. COLI)	Recreational Use (Human Health)	4A	ADDN (Cat3 to Cat5A) - Recent data ind	MOVE (Cat5A to Cat4A) The TMDL for this in	2.12	Miles
EAST FORK WHITE	51202081501	Dubois	INW08F1_T1004	MUDHOLE BRANCH	ESCHERICHIA COLI (E. COLI)	Recreational Use (Human Health)	4A	ADDN (Cat2 to Cat5A) - Recent data ind	MOVE (Cat5A to Cat4A) The TMDL for this in	5.99	Miles
EAST FORK WHITE	51202081501	Dubois	INW08F1_T1005	EAST FORK MILL CREEK	ESCHERICHIA COLI (E. COLI)	Recreational Use (Human Health)	4A	ADDN (Cat2 to Cat5A) - Recent data ind	MOVE (Cat5A to Cat4A) The TMDL for this in	8.28	Miles
EAST FORK WHITE	51202081501	Dubois	INW08F1_T1006	LITTLE CREEK	ESCHERICHIA COLI (E. COLI)	Recreational Use (Human Health)	4A	ADDN (Cat2 to Cat5A) - Recent data ind	MOVE (Cat5A to Cat4A) The TMDL for this in	4.83	Miles
EAST FORK WHITE	51202081501	Dubois	INW08F1_T1007	ACKERMAN BRANCH - UNNAMED TRIBUTARY	ESCHERICHIA COLI (E. COLI)	Recreational Use (Human Health)	4A	ADDN (Cat3 to Cat5A) - Recent data ind	MOVE (Cat5A to Cat4A) The TMDL for this in	0.46	Miles
EAST FORK WHITE	51202081502	Dubois/Martin	INW08F2_02	LOWER EAST FORK WHITE RIVER	BIOLOGICAL INTEGRITY	Warm Water Aquatic Life	4A		MOVE (Cat5A to Cat4A) The TMDL for this in	9.1	Miles
EAST FORK WHITE	51202081502	Dubois/Martin	INW08F2_02	LOWER EAST FORK WHITE RIVER	ESCHERICHIA COLI (E. COLI)	Recreational Use (Human Health)	2	DELIST (Cat5A to Cat2) - Recent data indicates applicable water quality criteria are b		9.1	Miles
EAST FORK WHITE	51202081502	Dubois/Martin	INW08F2_02	LOWER EAST FORK WHITE RIVER	PCBS IN FISH TISSUE	Fish Consumption	5B			9.1	Miles
EAST FORK WHITE	51202081502	Dubois/Martin	INW08F2_03	LOWER EAST FORK WHITE RIVER	BIOLOGICAL INTEGRITY	Warm Water Aquatic Life	4A		MOVE (Cat5A to Cat4A) The TMDL for this in	8.52	Miles
EAST FORK WHITE	51202081502	Dubois/Martin	INW08F2_03	LOWER EAST FORK WHITE RIVER	ESCHERICHIA COLI (E. COLI)	Recreational Use (Human Health)	2	DELIST (Cat5A to Cat2) - Recent data indicates applicable water quality criteria are b		8.52	Miles
EAST FORK WHITE	51202081502	Dubois/Martin	INW08F2_03	LOWER EAST FORK WHITE RIVER	PCBS IN FISH TISSUE	Fish Consumption	5B			8.52	Miles
EAST FORK WHITE	51202081503	Martin	INW08F3_01	SLATE CREEK	ESCHERICHIA COLI (E. COLI)	Recreational Use (Human Health)	4A	ADDN (Cat2 to Cat5A) - Recent data ind	MOVE (Cat5A to Cat4A) The TMDL for this in	3.31	Miles
EAST FORK WHITE	51202081503	Martin	INW08F3_01	SLATE CREEK	NUTRIENTS	Warm Water Aquatic Life	4A	ADDN (Cat2 to Cat5A) - Recent data ind	MOVE (Cat5A to Cat4A) The TMDL for this in	3.31	Miles
EAST FORK WHITE	51202081503	Martin	INW08F3_02	SLATE CREEK	BIOLOGICAL INTEGRITY	Warm Water Aquatic Life	4A	ADDN (Cat2 to Cat5A) - Recent data ind	MOVE (Cat5A to Cat4A) The TMDL for this in	8.26	Miles
EAST FORK WHITE	51202081503	Martin	INW08F3_02	SLATE CREEK	ESCHERICHIA COLI (E. COLI)	Recreational Use (Human Health)	4A	ADDN (Cat2 to Cat5A) - Recent data ind	MOVE (Cat5A to Cat4A) The TMDL for this in	8.26	Miles
EAST FORK WHITE	51202081503	Martin	INW08F3_02	SLATE CREEK	NUTRIENTS	Warm Water Aquatic Life	4A	ADDN (Cat2 to Cat5A) - Recent data ind	MOVE (Cat5A to Cat4A) The TMDL for this in	8.26	Miles
EAST FORK WHITE	51202081503	Daviess/Martin	INW08F3_03	SLATE CREEK	BIOLOGICAL INTEGRITY	Warm Water Aquatic Life	4A	ADDN (Cat2 to Cat5A) - Recent data ind	MOVE (Cat5A to Cat4A) The TMDL for this in	4	Miles
EAST FORK WHITE	51202081503	Daviess/Martin	INW08F3_03	SLATE CREEK	DISSOLVED OXYGEN	Warm Water Aquatic Life	4A	ADDN (Cat2 to Cat5A) - Recent data ind	MOVE (Cat5A to Cat4A) The TMDL for this in	4	Miles
EAST FORK WHITE	51202081503	Daviess/Martin	INW08F3_03	SLATE CREEK	ESCHERICHIA COLI (E. COLI)	Recreational Use (Human Health)	4A	ADDN (Cat2 to Cat5A) - Recent data ind	MOVE (Cat5A to Cat4A) The TMDL for this in	4	Miles
EAST FORK WHITE	51202081503	Daviess/Martin	INW08F3_03	SLATE CREEK	NUTRIENTS	Warm Water Aquatic Life	4A	ADDN (Cat2 to Cat5A) - Recent data ind	MOVE (Cat5A to Cat4A) The TMDL for this in	4	Miles
EAST FORK WHITE	51202081503	Daviess/Martin	INW08F3_T1002	SLATE CREEK - UNNAMED TRIBUTARY	BIOLOGICAL INTEGRITY	Warm Water Aquatic Life	4A	ADDN (Cat2 to Cat5A) - Recent data ind	MOVE (Cat5A to Cat4A) The TMDL for this in	8.83	Miles
EAST FORK WHITE	51202081503	Daviess/Martin	INW08F3_T1002	SLATE CREEK - UNNAMED TRIBUTARY	ESCHERICHIA COLI (E. COLI)	Recreational Use (Human Health)	4A	ADDN (Cat2 to Cat5A) - Recent data ind	MOVE (Cat5A to Cat4A) The TMDL for this in	8.83	Miles
EAST FORK WHITE	51202081503	Daviess/Martin	INW08F3_T1002	SLATE CREEK - UNNAMED TRIBUTARY	NUTRIENTS	Warm Water Aquatic Life	4A	ADDN (Cat2 to Cat5A) - Recent data ind	MOVE (Cat5A to Cat4A) The TMDL for this in	8.83	Miles
EAST FORK WHITE	51202081503	Daviess/Martin	INW08F3_T1003	SLATE CREEK - UNNAMED TRIBUTARY	ESCHERICHIA COLI (E. COLI)	Recreational Use (Human Health)	4A	ADDN (Cat2 to Cat5A) - Recent data ind	MOVE (Cat5A to Cat4A) The TMDL for this in	1.39	Miles
EAST FORK WHITE	51202081503	Daviess/Martin	INW08F3_T1003	SLATE CREEK - UNNAMED TRIBUTARY	NUTRIENTS	Warm Water Aquatic Life	4A	ADDN (Cat2 to Cat5A) - Recent data ind	MOVE (Cat5A to Cat4A) The TMDL for this in	1.39	Miles
EAST FORK WHITE	51202081503	Daviess/Martin	INW08F3_T1004	SLATE CREEK - UNNAMED TRIBUTARY	ESCHERICHIA COLI (E. COLI)	Recreational Use (Human Health)	4A	ADDN (Cat3 to Cat5A) - Recent data ind	MOVE (Cat5A to Cat4A) The TMDL for this in	3.74	Miles
EAST FORK WHITE	51202081503	Daviess/Martin	INW08F3_T1004	SLATE CREEK - UNNAMED TRIBUTARY	NUTRIENTS	Warm Water Aquatic Life	4A	ADDN (Cat3 to Cat5A) - Recent data ind	MOVE (Cat5A to Cat4A) The TMDL for this in	3.74	Miles
EAST FORK WHITE	51202081503	Martin	INW08F3_T1005	SLATE CREEK - UNNAMED TRIBUTARY	ESCHERICHIA COLI (E. COLI)	Recreational Use (Human Health)	4A	ADDN (Cat3 to Cat5A) - Recent data ind	MOVE (Cat5A to Cat4A) The TMDL for this in	6.11	Miles
EAST FORK WHITE	51202081503	Martin	INW08F3_T1005	SLATE CREEK - UNNAMED TRIBUTARY	NUTRIENTS	Warm Water Aquatic Life	4A	ADDN (Cat3 to Cat5A) - Recent data ind	MOVE (Cat5A to Cat4A) The TMDL for this in	6.11	Miles
EAST FORK WHITE	51202081504	Daviess/Dubois	INW08F4_01	EAST FORK WHITE RIVER	BIOLOGICAL INTEGRITY	Warm Water Aquatic Life	4A	ADDN (Cat2 to Cat5A) - Recent data ind	MOVE (Cat5A to Cat4A) The TMDL for this in	2.7	Miles
EAST FORK WHITE	51202081504	Daviess/Dubois	INW08F4_01	EAST FORK WHITE RIVER	PCBS IN FISH TISSUE	Fish Consumption	5B			2.7	Miles
EAST FORK WHITE	51202081504	Daviess/Dubois	INW08F4_03	EAST FORK WHITE RIVER	PCBS IN FISH TISSUE	Fish Consumption	5B			1.72	Miles
EAST FORK WHITE	51202081504	Dubois	INW08F4_04	EAST FORK WHITE RIVER	PCBS IN FISH TISSUE	Fish Consumption	5B			0.75	Miles
EAST FORK WHITE	51202081504	Daviess/Dubois	INW08F4_T1002	EAST FORK WHITE RIVER - UNNAMED TRIBUTARY	DISSOLVED OXYGEN	Warm Water Aquatic Life	3	DELIST (Cat5A to Cat3) - Verified that IDEM has no dissolved oxygen data to support		5.85	Miles
EAST FORK WHITE	51202081504	Daviess/Dubois	INW08F4_T1002	EAST FORK WHITE RIVER - UNNAMED TRIBUTARY	ESCHERICHIA COLI (E. COLI)	Recreational Use (Human Health)	4A		MOVE (Cat5A to Cat4A) The TMDL for this in	5.85	Miles
EAST FORK WHITE	51202081504	Daviess	INW08F4_T1003	SUGAR CREEK	DISSOLVED OXYGEN	Warm Water Aquatic Life	2	DELIST (Cat5A to Cat2) - Recent data indicates applicable water quality criteria are b		2.67	Miles
EAST FORK WHITE	51202081504	Daviess	INW08F4_T1003	SUGAR CREEK	ESCHERICHIA COLI (E. COLI)	Recreational Use (Human Health)	4A		MOVE (Cat5A to Cat4A) The TMDL for this in	2.67	Miles
EAST FORK WHITE	51202081504	Daviess	INW08F4_T1004	SUGAR CREEK, EAST FORK	BIOLOGICAL INTEGRITY	Warm Water Aquatic Life	4A	ADDN (Cat2 to Cat5A) - Recent data ind	MOVE (Cat5A to Cat4A) The TMDL for this in	17.66	Miles
EAST FORK WHITE	51202081504	Daviess	INW08F4_T1004	SUGAR CREEK, EAST FORK	DISSOLVED OXYGEN	Warm Water Aquatic Life	2	DELIST (Cat5A to Cat2) - Recent data indicates applicable water quality criteria are b		17.66	Miles
EAST FORK WHITE	51202081504	Daviess	INW08F4_T1004	SUGAR CREEK, EAST FORK	ESCHERICHIA COLI (E. COLI)	Recreational Use (Human Health)	4A		MOVE (Cat5A to Cat4A) The TMDL for this in	17.66	Miles
EAST FORK WHITE	51202081504	Daviess	INW08F4_T1005	WEST FORK SUGAR CREEK	DISSOLVED OXYGEN	Warm Water Aquatic Life	3	DELIST (Cat5A to Cat3) - Verified that IDEM has no dissolved oxygen data to support		4.88	Miles
EAST FORK WHITE	51202081504	Daviess	INW08F4_T1005	WEST FORK SUGAR CREEK	ESCHERICHIA COLI (E. COLI)	Recreational Use (Human Health)	4A		MOVE (Cat5A to Cat4A) The TMDL for this in	4.88	Miles
EAST FORK WHITE	51202081504	Daviess	INW08F4_T1006	WEST FORK SUGAR CREEK	DISSOLVED OXYGEN	Warm Water Aquatic Life	2	DELIST (Cat5A to Cat2) - Recent data indicates applicable water quality criteria are b		7.25	Miles
EAST FORK WHITE	51202081504	Daviess	INW08F4_T1006	WEST FORK SUGAR CREEK	ESCHERICHIA COLI (E. COLI)	Recreational Use (Human Health)	4A		MOVE (Cat5A to Cat4A) The TMDL for this in	7.25	Miles
EAST FORK WHITE	51202081506	Daviess/Dubois	INW08F6_02	EAST FORK WHITE RIVER	PCBS IN FISH TISSUE	Fish Consumption	5B			0.86	Miles
EAST FORK WHITE	51202081506	Daviess/Dubois	INW08F6_03	EAST FORK WHITE RIVER	PCBS IN FISH TISSUE	Fish Consumption	5B			2.32	Miles
EAST FORK WHITE	51202081506	Daviess/Dubois/Pike	INW08F6_04	EAST FORK WHITE RIVER	PCBS IN FISH TISSUE	Fish Consumption	5B			3.15	Miles
EAST FORK WHITE	51202081506	Dubois	INW08F6_T1003	BIRCH CREEK	ESCHERICHIA COLI (E. COLI)	Recreational Use (Human Health)	4A	ADDN (Cat2 to Cat5A) - Recent data ind	MOVE (Cat5A to Cat4A) The TMDL for this in	15.96	Miles
EAST FORK WHITE	51202081506	Dubois	INW08F6_T1006	BIRCH CREEK	BIOLOGICAL INTEGRITY	Warm Water Aquatic Life	4A	ADDN (Cat2 to Cat5A) - Recent data ind	MOVE (Cat5A to Cat4A) The TMDL for this in	13.2	Miles
EAST FORK WHITE	51202081506	Dubois	INW08F6_T1006	BIRCH CREEK	ESCHERICHIA COLI (E. COLI)	Recreational Use (Human Health)	4A	ADDN (Cat2 to Cat5A) - Recent data ind	MOVE (Cat5A to Cat4A) The TMDL for this in	13.2	Miles
EAST FORK WHITE	51202081506	Dubois	INW08F6_T1007	EAST FORK WHITE RIVER - UNNAMED TRIBUTARY	PCBS IN FISH TISSUE	Fish Consumption	5B			3.73	Miles
EAST FORK WHITE	51202081507	Daviess	INW08F7_02	AIKMAN CREEK	ESCHERICHIA COLI (E. COLI)	Recreational Use (Human Health)	4A	ADDN (Cat2 to Cat5A) - Recent data ind	MOVE (Cat5A to Cat4A) The TMDL for this in	6.1	Miles

BASIN	HYDROLOGIC UNIT CODE		ASSESSMENT UNIT ID	ASSESSMENT UNIT NAME	PARAMETER	DESIGNATED USE	IR CATEGORY	2020 Changes - Public Notice Draft	2020 Changes -- Finalized Submittal	WATER SIZE	UNITS
EAST FORK WHITE	51202081507	Daviess	INW08F7_03	AIKMAN CREEK	ESCHERICHIA COLI (E. COLI)	Recreational Use (Human Health)	4A	ADDN (Cat2 to Cat5A) - Recent data ind	MOVE (Cat5A to Cat4A) The TMDL for this in	10.97	Miles
EAST FORK WHITE	51202081507	Daviess	INW08F7_04	AIKMAN CREEK	BIOLOGICAL INTEGRITY	Warm Water Aquatic Life	4A	ADDN (Cat2 to Cat5A) - Recent data ind	MOVE (Cat5A to Cat4A) The TMDL for this in	11.03	Miles
EAST FORK WHITE	51202081507	Daviess	INW08F7_04	AIKMAN CREEK	DISSOLVED OXYGEN	Warm Water Aquatic Life	4A	ADDN (Cat2 to Cat5A) - Recent data ind	MOVE (Cat5A to Cat4A) The TMDL for this in	11.03	Miles
EAST FORK WHITE	51202081507	Daviess	INW08F7_04	AIKMAN CREEK	ESCHERICHIA COLI (E. COLI)	Recreational Use (Human Health)	4A	ADDN (Cat2 to Cat5A) - Recent data ind	MOVE (Cat5A to Cat4A) The TMDL for this in	11.03	Miles
EAST FORK WHITE	51202081507	Daviess	INW08F7_04	AIKMAN CREEK	NUTRIENTS	Warm Water Aquatic Life	4A	ADDN (Cat2 to Cat5A) - Recent data ind	MOVE (Cat5A to Cat4A) The TMDL for this in	11.03	Miles
EAST FORK WHITE	51202081507	Daviess	INW08F7_05	AIKMAN CREEK	ESCHERICHIA COLI (E. COLI)	Recreational Use (Human Health)	4A	ADDN (Cat2 to Cat5A) - Recent data ind	MOVE (Cat5A to Cat4A) The TMDL for this in	2.06	Miles
EAST FORK WHITE	51202081507	Daviess	INW08F7_T1001	AIKMAN CREEK - UNNAMED TRIBUTARY	ESCHERICHIA COLI (E. COLI)	Recreational Use (Human Health)	4A	ADDN (Cat3 to Cat5A) - Recent data ind	MOVE (Cat5A to Cat4A) The TMDL for this in	4.52	Miles
EAST FORK WHITE	51202081507	Daviess	INW08F7_T1002	AIKMAN CREEK - UNNAMED TRIBUTARY	ESCHERICHIA COLI (E. COLI)	Recreational Use (Human Health)	4A	ADDN (Cat3 to Cat5A) - Recent data ind	MOVE (Cat5A to Cat4A) The TMDL for this in	2.08	Miles
EAST FORK WHITE	51202081507	Daviess	INW08F7_T1003	AIKMAN CREEK - UNNAMED TRIBUTARY	ESCHERICHIA COLI (E. COLI)	Recreational Use (Human Health)	4A	ADDN (Cat3 to Cat5A) - Recent data ind	MOVE (Cat5A to Cat4A) The TMDL for this in	2.55	Miles
EAST FORK WHITE	51202081507	Daviess	INW08F7_T1004	AIKMAN CREEK - UNNAMED TRIBUTARY	ESCHERICHIA COLI (E. COLI)	Recreational Use (Human Health)	4A	ADDN (Cat3 to Cat5A) - Recent data ind	MOVE (Cat5A to Cat4A) The TMDL for this in	2.66	Miles
EAST FORK WHITE	51202081507	Daviess	INW08F7_T1005	AIKMAN CREEK - UNNAMED TRIBUTARY	ESCHERICHIA COLI (E. COLI)	Recreational Use (Human Health)	4A	ADDN (Cat3 to Cat5A) - Recent data ind	MOVE (Cat5A to Cat4A) The TMDL for this in	3.63	Miles
EAST FORK WHITE	51202081507	Daviess	INW08F7_T1006	AIKMAN CREEK - UNNAMED TRIBUTARY	ESCHERICHIA COLI (E. COLI)	Recreational Use (Human Health)	4A	ADDN (Cat2 to Cat5A) - Recent data ind	MOVE (Cat5A to Cat4A) The TMDL for this in	2.4	Miles
EAST FORK WHITE	51202081507	Daviess	INW08F7_T1007	AIKMAN CREEK - UNNAMED TRIBUTARY	ESCHERICHIA COLI (E. COLI)	Recreational Use (Human Health)	4A	ADDN (Cat2 to Cat5A) - Recent data ind	MOVE (Cat5A to Cat4A) The TMDL for this in	1.69	Miles
EAST FORK WHITE	51202081507	Daviess	INW08F7_T1008	AIKMAN CREEK - UNNAMED TRIBUTARY	ESCHERICHIA COLI (E. COLI)	Recreational Use (Human Health)	4A	ADDN (Cat2 to Cat5A) - Recent data ind	MOVE (Cat5A to Cat4A) The TMDL for this in	1.38	Miles
EAST FORK WHITE	51202081507	Daviess	INW08F7_T1009	AIKMAN CREEK - UNNAMED TRIBUTARY	ESCHERICHIA COLI (E. COLI)	Recreational Use (Human Health)	4A	ADDN (Cat3 to Cat5A) - Recent data ind	MOVE (Cat5A to Cat4A) The TMDL for this in	0.25	Miles
EAST FORK WHITE	51202081508	Daviess/Pike	INW08F8_02	EAST FORK WHITE RIVER	PCBS IN FISH TISSUE	Fish Consumption	5B			0.57	Miles
EAST FORK WHITE	51202081508	Daviess/Pike	INW08F8_03	EAST FORK WHITE RIVER	PCBS IN FISH TISSUE	Fish Consumption	5B			1.63	Miles
EAST FORK WHITE	51202081508	Daviess/Pike	INW08F8_04	EAST FORK WHITE RIVER	PCBS IN FISH TISSUE	Fish Consumption	5B			5.54	Miles
EAST FORK WHITE	51202081508	Daviess/Pike	INW08F8_05	EAST FORK WHITE RIVER	PCBS IN FISH TISSUE	Fish Consumption	5B			2.86	Miles
EAST FORK WHITE	51202081508	Daviess/Pike	INW08F8_06	EAST FORK WHITE RIVER	PCBS IN FISH TISSUE	Fish Consumption	5B			2.05	Miles
EAST FORK WHITE	51202081508	Pike	INW08F8_T1008	BEAR CREEK	BIOLOGICAL INTEGRITY	Warm Water Aquatic Life	5A	ADDN (Cat2 to Cat5A) - Recent data ind	MOVE (Cat5A to Cat4A) The TMDL for this in	16.29	Miles
EAST FORK WHITE	51202081508	Pike	INW08F8_T1008	BEAR CREEK	ESCHERICHIA COLI (E. COLI)	Recreational Use (Human Health)	5A	ADDN (Cat2 to Cat5A) - Recent data ind	MOVE (Cat5A to Cat4A) The TMDL for this in	16.29	Miles
EAST FORK WHITE	51202081508	Dubois/Pike	INW08F8_T1009	BEAR CREEK - UNNAMED TRIBUTARY	ESCHERICHIA COLI (E. COLI)	Recreational Use (Human Health)	5A	ADDN (Cat2 to Cat5A) - Recent data ind	MOVE (Cat5A to Cat4A) The TMDL for this in	5.18	Miles
EAST FORK WHITE	51202081508	Pike	INW08F8_T1010	BEECH CREEK	BIOLOGICAL INTEGRITY	Warm Water Aquatic Life	5A	ADDN (Cat2 to Cat5A) - Recent data ind	MOVE (Cat5A to Cat4A) The TMDL for this in	8.56	Miles
EAST FORK WHITE	51202081508	Pike	INW08F8_T1010	BEECH CREEK	ESCHERICHIA COLI (E. COLI)	Recreational Use (Human Health)	5A	ADDN (Cat2 to Cat5A) - Recent data ind	MOVE (Cat5A to Cat4A) The TMDL for this in	8.56	Miles
EAST FORK WHITE	51202081509	Pike	INW08F9_02	EAST FORK WHITE RIVER	PCBS IN FISH TISSUE	Fish Consumption	5B			3.06	Miles
EAST FORK WHITE	51202081509	Daviess/Pike	INW08F9_03	EAST FORK WHITE RIVER	BIOLOGICAL INTEGRITY	Warm Water Aquatic Life	5A	ADDN (Cat2 to Cat5A) - Recent data ind	MOVE (Cat5A to Cat4A) The TMDL for this in	1.27	Miles
EAST FORK WHITE	51202081509	Daviess/Pike	INW08F9_03	EAST FORK WHITE RIVER	PCBS IN FISH TISSUE	Fish Consumption	5B			1.27	Miles
EAST FORK WHITE	51202081509	Pike	INW08F9_T1001	MUD CREEK	ESCHERICHIA COLI (E. COLI)	Recreational Use (Human Health)	5A	ADDN (Cat2 to Cat5A) - Recent data ind	MOVE (Cat5A to Cat4A) The TMDL for this in	21.04	Miles
EAST FORK WHITE	51202080703	Monroe	INW08P1024_00	MONROE RESERVOIR (LOWER)	ALGAE	Public Water Supply	5A			6863	Acres
EAST FORK WHITE	51202080703	Monroe	INW08P1024_00	MONROE RESERVOIR (LOWER)	TASTE	Public Water Supply	5A			6863	Acres
EAST FORK WHITE	51202080101	Washington	INW08P1051_00	JOHN HAYS LAKE	ALGAE	Public Water Supply	5A			210	Acres
EAST FORK WHITE	51202080101	Washington	INW08P1051_00	JOHN HAYS LAKE	TASTE	Public Water Supply	5A			210	Acres
EAST FORK WHITE	51202080801	Monroe	INW08P1111_00	WEIMER LAKE	MERCURY IN FISH TISSUE	Fish Consumption	5B			6	Acres
EAST FORK WHITE	51202080701	Brown/Monroe	INW08P1140_00	MONROE RESERVOIR (UPPER)	ALGAE	Public Water Supply	5A			3887	Acres
EAST FORK WHITE	51202080701	Brown/Monroe	INW08P1140_00	MONROE RESERVOIR (UPPER)	MERCURY IN FISH TISSUE	Fish Consumption	5B			3887	Acres
EAST FORK WHITE	51202080701	Brown/Monroe	INW08P1140_00	MONROE RESERVOIR (UPPER)	TASTE	Public Water Supply	5A			3887	Acres
GREAT LAKES	040400010603	Lake	NRC_LM	LAKE MARY	PCBS IN FISH TISSUE	Fish Consumption	NA - AUID Retired	DELIST (Cat5B) - AUID was retired with impairment carried over to the new AUID (IN		23	Acres
UPPER ILLINOIS	071200030406	LaPorte	NRC_PSNP	PINE STATION NORTH POND	PCBS IN FISH TISSUE	Fish Consumption	NA - AUID Retired	DELIST (Cat5B) - AUID was retired. Review of fish tissue data indicates new AUID (IN		14.7	Acres
UPPER ILLINOIS	071200030406	LaPorte	NRC_PSSP	PINE STATION SOUTH POND	PCBS IN FISH TISSUE	Fish Consumption	NA - AUID Retired	DELIST (Cat5B) - AUID was retired with impairment carried over to the new AUID (IN		21.4	Acres

BASIN	HYDROLOGIC UNIT CODE	COUNTY	ASSESSMENT UNIT ID	ASSESSMENT UNIT NAME	PARAMETER	DESIGNATED USE	IR CATEGORY	TEGORY 4A TMDL K	CATEGORY 4B/4C POLLUTI	2020 Changes - Public Notice Draft	2020 Changes -- Finalized Submittal	WATER SIZE	UNITS
GREAT LAKES	41000030401	Steuben	INA0341_01	FISH CREEK, WEST BRANCH	ESCHERICHIA COLI (E. COLI	Recreational Use (Human Health)	4A	51				3.32	Miles
GREAT LAKES	41000030401	Steuben	INA0341_02	FISH CREEK, WEST BRANCH	ESCHERICHIA COLI (E. COLI	Recreational Use (Human Health)	4A	51				2.36	Miles
GREAT LAKES	41000030402	Steuben	INA0342_01	FISH CREEK	ESCHERICHIA COLI (E. COLI	Recreational Use (Human Health)	4A	51				1.99	Miles
GREAT LAKES	41000030402	Steuben	INA0342_T1003	FISH CREEK - UNNAMED TRIBU	ESCHERICHIA COLI (E. COLI	Recreational Use (Human Health)	4A	51				1.14	Miles
GREAT LAKES	41000030402	Steuben	INA0342_T1004	FISH CREEK - UNNAMED TRIBU	ESCHERICHIA COLI (E. COLI	Recreational Use (Human Health)	4A	51				1.54	Miles
GREAT LAKES	41000030404	DeKalb/Steuben	INA0344_03	HERMAN SWEET DITCH	ESCHERICHIA COLI (E. COLI	Recreational Use (Human Health)	4A	51				3.31	Miles
GREAT LAKES	41000030405	Steuben	INA0345_02	FISH CREEK	BIOLOGICAL INTEGRITY	Warm Water Aquatic Life	4A	51				4.7551	Miles
GREAT LAKES	41000030405	Steuben	INA0345_02	FISH CREEK	DISSOLVED OXYGEN	Warm Water Aquatic Life	4A	51				4.7551	Miles
GREAT LAKES	41000030405	Steuben	INA0345_02	FISH CREEK	ESCHERICHIA COLI (E. COLI	Recreational Use (Human Health)	4A	51				4.7551	Miles
GREAT LAKES	41000030405	Steuben	INA0345_02	FISH CREEK	NUTRIENTS	Warm Water Aquatic Life	4A	51				4.7551	Miles
GREAT LAKES	41000030405	Steuben	INA0345_03	FISH CREEK	BIOLOGICAL INTEGRITY	Warm Water Aquatic Life	4A	51				9.0291	Miles
GREAT LAKES	41000030405	Steuben	INA0345_03	FISH CREEK	DISSOLVED OXYGEN	Warm Water Aquatic Life	2				DELIST (Cat 4A to Cat2) - Recent data indicates app	9.0291	Miles
GREAT LAKES	41000030405	Steuben	INA0345_03	FISH CREEK	ESCHERICHIA COLI (E. COLI	Recreational Use (Human Health)	2				DELIST (Cat 4A to Cat2) - Recent data indicates app	9.0291	Miles
GREAT LAKES	41000030405	Steuben	INA0345_03	FISH CREEK	NUTRIENTS	Warm Water Aquatic Life	4A	51			ADDN (Cat 4A) - Moved from Cat 2 or 3 to Cat 4A p	9.0291	Miles
GREAT LAKES	41000030405	DeKalb/Steuben	INA0345_04	FISH CREEK	BIOLOGICAL INTEGRITY	Warm Water Aquatic Life	4A	51				2.1759	Miles
GREAT LAKES	41000030405	DeKalb/Steuben	INA0345_04	FISH CREEK	DISSOLVED OXYGEN	Warm Water Aquatic Life	4A	51				2.1759	Miles
GREAT LAKES	41000030405	DeKalb/Steuben	INA0345_04	FISH CREEK	ESCHERICHIA COLI (E. COLI	Recreational Use (Human Health)	4A	51				2.1759	Miles
GREAT LAKES	41000030405	DeKalb/Steuben	INA0345_04	FISH CREEK	NUTRIENTS	Warm Water Aquatic Life	4A	51				2.1759	Miles
GREAT LAKES	41000030405	Steuben	INA0345_T1001	FISH CREEK - UNNAMED TRIBU	BIOLOGICAL INTEGRITY	Warm Water Aquatic Life	5A			MOVE (Cat4C to Cat5A) - Impairment moved from Category 4C to Category 5 based on IDEM review of		3.09	Miles
GREAT LAKES	41000030405	Steuben	INA0345_T1001	FISH CREEK - UNNAMED TRIBU	ESCHERICHIA COLI (E. COLI	Recreational Use (Human Health)	5A			MOVE (Cat4C to Cat5A) - Impairment moved from Category 4C to Category 5 based on IDEM review of		3.09	Miles
GREAT LAKES	41000030406	DeKalb	INA0346_01	FISH CREEK	BIOLOGICAL INTEGRITY	Warm Water Aquatic Life	4A	51				4.12	Miles
GREAT LAKES	41000030406	DeKalb	INA0346_01	FISH CREEK	ESCHERICHIA COLI (E. COLI	Recreational Use (Human Health)	4A	51				4.12	Miles
GREAT LAKES	41000030406	DeKalb	INA0346_01	FISH CREEK	NUTRIENTS	Warm Water Aquatic Life	4A	51				4.12	Miles
GREAT LAKES	41000030406	DeKalb	INA0346_02	FISH CREEK	BIOLOGICAL INTEGRITY	Warm Water Aquatic Life	5A			MOVE (Cat4C to Cat5A) - Impairment moved from Category 4C to Category 5 based on IDEM review of		7.3	Miles
GREAT LAKES	41000030406	DeKalb/Steuben	INA0346_T1003	FISH CREEK - UNNAMED TRIBU	BIOLOGICAL INTEGRITY	Warm Water Aquatic Life	4A	51			NO CHANGE - TMDL for this impairment was appro	9.78	Miles
GREAT LAKES	41000030406	DeKalb/Steuben	INA0346_T1003	FISH CREEK - UNNAMED TRIBU	ESCHERICHIA COLI (E. COLI	Recreational Use (Human Health)	4A	51				9.78	Miles
GREAT LAKES	41000030406	DeKalb/Steuben	INA0346_T1003	FISH CREEK - UNNAMED TRIBU	NUTRIENTS	Warm Water Aquatic Life	4A	51				9.78	Miles
GREAT LAKES	41000030502	DeKalb	INA0352_04	BIG RUN	ESCHERICHIA COLI (E. COLI	Recreational Use (Human Health)	4A	51				2.46	Miles
GREAT LAKES	41000030502	DeKalb	INA0352_05	BIG RUN	ESCHERICHIA COLI (E. COLI	Recreational Use (Human Health)	4A	51				5.91	Miles
GREAT LAKES	41000030601	DeKalb	INA0361_01	MCCULOUGH DITCH	ESCHERICHIA COLI (E. COLI	Recreational Use (Human Health)	4A	51				4.19	Miles
GREAT LAKES	41000030601	DeKalb/Noble	INA0361_01A	MCCULLOUGH DITCH - UPSTRE	ESCHERICHIA COLI (E. COLI	Recreational Use (Human Health)	4A	51				1.87	Miles
GREAT LAKES	41000030601	DeKalb	INA0361_02	LEINS DITCH	ESCHERICHIA COLI (E. COLI	Recreational Use (Human Health)	4A	51				2.35	Miles
GREAT LAKES	41000030601	DeKalb	INA0361_03	CEDAR CREEK	ESCHERICHIA COLI (E. COLI	Recreational Use (Human Health)	4A	51				0.27	Miles
GREAT LAKES	41000030601	DeKalb	INA0361_03	CEDAR CREEK	NUTRIENTS	Warm Water Aquatic Life	4A	51				0.27	Miles
GREAT LAKES	41000030601	DeKalb	INA0361_04	CEDAR CREEK	ESCHERICHIA COLI (E. COLI	Recreational Use (Human Health)	4A	51				2.44	Miles
GREAT LAKES	41000030601	DeKalb	INA0361_04	CEDAR CREEK	NUTRIENTS	Warm Water Aquatic Life	4A	51				2.44	Miles
GREAT LAKES	41000030601	DeKalb	INA0361_T1001	MCCULLOUGH DITCH - UNNAM	ESCHERICHIA COLI (E. COLI	Recreational Use (Human Health)	4A	51				2.68	Miles
GREAT LAKES	41000030601	DeKalb	INA0361_T1002	MCCULLOUGH DITCH - UNNAM	ESCHERICHIA COLI (E. COLI	Recreational Use (Human Health)	4A	51				6.96	Miles
GREAT LAKES	41000030602	DeKalb	INA0362_02	CEDAR CREEK	ESCHERICHIA COLI (E. COLI	Recreational Use (Human Health)	4A	51				1.17	Miles
GREAT LAKES	41000030602	DeKalb	INA0362_02	CEDAR CREEK	NUTRIENTS	Warm Water Aquatic Life	4A	51				1.17	Miles
GREAT LAKES	41000030602	DeKalb	INA0362_04	CEDAR CREEK	ESCHERICHIA COLI (E. COLI	Recreational Use (Human Health)	4A	51				0.31	Miles
GREAT LAKES	41000030602	DeKalb	INA0362_04	CEDAR CREEK	NUTRIENTS	Warm Water Aquatic Life	4A	51				0.31	Miles
GREAT LAKES	41000030602	DeKalb	INA0362_05	CEDAR CREEK	BIOLOGICAL INTEGRITY	Warm Water Aquatic Life	5A			MOVE (Cat4C to Cat5A) - Impairment moved from Category 4C to Category 5 based on IDEM review of		0.85	Miles
GREAT LAKES	41000030602	DeKalb	INA0362_05	CEDAR CREEK	ESCHERICHIA COLI (E. COLI	Recreational Use (Human Health)	4A	51				0.83	Miles
GREAT LAKES	41000030602	DeKalb	INA0362_05	CEDAR CREEK	NUTRIENTS	Warm Water Aquatic Life	4A	51				0.83	Miles
GREAT LAKES	41000030602	DeKalb	INA0362_06	CEDAR CREEK	ESCHERICHIA COLI (E. COLI	Recreational Use (Human Health)	4A	51				0.78	Miles
GREAT LAKES	41000030602	DeKalb	INA0362_06	CEDAR CREEK	NUTRIENTS	Warm Water Aquatic Life	4A	51				0.78	Miles
GREAT LAKES	41000030602	DeKalb	INA0362_T1004	SWARTZ DITCH	ESCHERICHIA COLI (E. COLI	Recreational Use (Human Health)	4A	51				6.15	Miles
GREAT LAKES	41000030603	DeKalb	INA0363_T1001	MATSON DITCH - UNNAMED TI	BIOLOGICAL INTEGRITY	Warm Water Aquatic Life	4A	51				2.15	Miles
GREAT LAKES	41000030603	DeKalb	INA0363_T1001	MATSON DITCH - UNNAMED TI	NUTRIENTS	Warm Water Aquatic Life	4A	51				2.15	Miles
GREAT LAKES	41000030604	DeKalb	INA0364_01	CEDAR CREEK	ESCHERICHIA COLI (E. COLI	Recreational Use (Human Health)	4A	51				4.24	Miles
GREAT LAKES	41000030604	DeKalb	INA0364_02	CEDAR CREEK	ESCHERICHIA COLI (E. COLI	Recreational Use (Human Health)	4A	51				0.88	Miles
GREAT LAKES	41000030604	DeKalb	INA0364_03	CEDAR CREEK	ESCHERICHIA COLI (E. COLI	Recreational Use (Human Health)	4A	51				0.47	Miles
GREAT LAKES	41000030604	DeKalb	INA0364_04	CEDAR CREEK	ESCHERICHIA COLI (E. COLI	Recreational Use (Human Health)	4A	51				0.46	Miles
GREAT LAKES	41000030604	DeKalb	INA0364_05	CEDAR CREEK	ESCHERICHIA COLI (E. COLI	Recreational Use (Human Health)	4A	51				0.73	Miles
GREAT LAKES	41000030604	DeKalb	INA0364_06	CEDAR CREEK	ESCHERICHIA COLI (E. COLI	Recreational Use (Human Health)	4A	51				0.28	Miles
GREAT LAKES	41000030604	DeKalb	INA0364_T1001	SMITH DITCH	ESCHERICHIA COLI (E. COLI	Recreational Use (Human Health)	4A	51				7.23	Miles
GREAT LAKES	41000030604	DeKalb	INA0364_T1002	SMITH DITCH	ESCHERICHIA COLI (E. COLI	Recreational Use (Human Health)	4A	51				2.6	Miles
GREAT LAKES	041000030701	Dekalb/Noble	INA0371_01	DIEHL DITCH	BIOLOGICAL INTEGRITY	Warm Water Aquatic Life	3		MOVE (Cat5A to Cat 4C) - Biological Integrity impairment was previously appro		DELIST (Cat4C to Cat3) - Verified post-NOC based o	4.36	Miles
GREAT LAKES	041000030701	Dekalb	INA0371_02	DIEHL DITCH	BIOLOGICAL INTEGRITY	Warm Water Aquatic Life	3				DELIST (Cat 4C to Cat 3) - Verified post-NOC based	1.29	Miles
GREAT LAKES	041000030701	Dekalb	INA0371_T1002	DIEHL DITCH - UNNAMED TRIB	BIOLOGICAL INTEGRITY	Warm Water Aquatic Life	3				DELIST (Cat 4C to Cat 3) - Verified post-NOC based	2.08	Miles
GREAT LAKES	041000030701	Dekalb/Noble	INA0371_T1003	DIEHL DITCH - UNNAMED TRIB	BIOLOGICAL INTEGRITY	Warm Water Aquatic Life	3				DELIST (Cat 4C to Cat 3) - Verified post-NOC based	5.61	Miles
GREAT LAKES	41000030702	DeKalb	INA0372_02	DIEHL DITCH	ESCHERICHIA COLI (E. COLI	Recreational Use (Human Health)	4A	51				1.49	Miles
GREAT LAKES	41000030702	DeKalb	INA0372_T1002	OBER DITCH	ESCHERICHIA COLI (E. COLI	Recreational Use (Human Health)	4A	51				2.58	Miles
GREAT LAKES	41000030702	DeKalb	INA0372_T1002A	OBER DITCH	ESCHERICHIA COLI (E. COLI	Recreational Use (Human Health)	4A	51				3.31	Miles
GREAT LAKES	41000030702	DeKalb	INA0372_T1003	OBER DITCH - UNNAMED TRIBU	ESCHERICHIA COLI (E. COLI	Recreational Use (Human Health)	4A	51				3.14	Miles
GREAT LAKES	41000030702	DeKalb	INA0372_T1004	PECKHART DITCH	BIOLOGICAL INTEGRITY	Warm Water Aquatic Life	4A	51				2.91	Miles
GREAT LAKES	41000030702	DeKalb	INA0372_T1004	PECKHART DITCH	DISSOLVED OXYGEN	Warm Water Aquatic Life	4A	51				2.91	Miles
GREAT LAKES	41000030702	DeKalb	INA0372_T1004	PECKHART DITCH	ESCHERICHIA COLI (E. COLI	Recreational Use (Human Health)	4A	51				2.91	Miles
GREAT LAKES	41000030704	Noble	INA0374_03	BLACK CREEK	ESCHERICHIA COLI (E. COLI	Recreational Use (Human Health)	4A	51				2.95	Miles
GREAT LAKES	41000030704	Noble	INA0374_04	BLACK CREEK	ESCHERICHIA COLI (E. COLI	Recreational Use (Human Health)	4A	51				0.94	Miles
GREAT LAKES	41000030704	DeKalb/Noble	INA0374_05	BLACK CREEK	BIOLOGICAL INTEGRITY	Warm Water Aquatic Life	4A	51				5.09	Miles
GREAT LAKES	41000030704	DeKalb/Noble	INA0374_05	BLACK CREEK	ESCHERICHIA COLI (E. COLI	Recreational Use (Human Health)	4A	51				5.09	Miles

BASIN	HYDROLOGIC UNIT CODE	COUNTY	ASSESSMENT UNIT ID	ASSESSMENT UNIT NAME	PARAMETER	DESIGNATED USE	IR CATEGORY	TEGORY 4A TMDL K	CATEGORY 4B/4C POLLUTI	2020 Changes - Public Notice Draft	2020 Changes -- Finalized Submittal	WATER SIZE	UNITS
GREAT LAKES	41000030704	Noble	INA0374_T1009	WAHN DITCH	ESCHERICHIA COLI (E. COLI	Recreational Use (Human Health)	4A	51				5.54	Miles
GREAT LAKES	41000030704	Noble	INA0374_T1010	BLACK CREEK - UNNAMED TRIE	ESCHERICHIA COLI (E. COLI	Recreational Use (Human Health)	4A	51				1.82	Miles
GREAT LAKES	41000030704	Noble	INA0374_T1011	BILGER DITCH	ESCHERICHIA COLI (E. COLI	Recreational Use (Human Health)	4A	51				8.24	Miles
GREAT LAKES	41000030704	Noble	INA0374_T1011A	BILGER DITCH	ESCHERICHIA COLI (E. COLI	Recreational Use (Human Health)	4A	51			NO CHANGE - TMDL for this impairment was appro	2.48	Miles
GREAT LAKES	41000030705	DeKalb/Noble	INA0375_01	LITTLE CEDAR CREEK	ESCHERICHIA COLI (E. COLI	Recreational Use (Human Health)	4A	51				3.47	Miles
GREAT LAKES	41000030705	DeKalb	INA0375_02	LITTLE CEDAR CREEK	ESCHERICHIA COLI (E. COLI	Recreational Use (Human Health)	4A	51				0.32	Miles
GREAT LAKES	41000030705	DeKalb	INA0375_03	LITTLE CEDAR CREEK	ESCHERICHIA COLI (E. COLI	Recreational Use (Human Health)	4A	51				0.47	Miles
GREAT LAKES	41000030705	DeKalb	INA0375_04	LITTLE CEDAR CREEK	ESCHERICHIA COLI (E. COLI	Recreational Use (Human Health)	4A	51				1.54	Miles
GREAT LAKES	41000030705	DeKalb	INA0375_05	LITTLE CEDAR CREEK	BIOLOGICAL INTEGRITY	Warm Water Aquatic Life	4A	51				1.22	Miles
GREAT LAKES	41000030705	DeKalb	INA0375_05	LITTLE CEDAR CREEK	ESCHERICHIA COLI (E. COLI	Recreational Use (Human Health)	4A	51				1.22	Miles
GREAT LAKES	41000030705	Allen/DeKalb	INA0375_06	LITTLE CEDAR CREEK	BIOLOGICAL INTEGRITY	Warm Water Aquatic Life	4A	51				2.32	Miles
GREAT LAKES	41000030705	Allen/DeKalb	INA0375_06	LITTLE CEDAR CREEK	ESCHERICHIA COLI (E. COLI	Recreational Use (Human Health)	4A	51				2.32	Miles
GREAT LAKES	41000030705	DeKalb	INA0375_T1007	LITTLE CEDAR CREEK - UNNAM	BIOLOGICAL INTEGRITY	Warm Water Aquatic Life	4A	51				1.97	Miles
GREAT LAKES	41000030706	Allen	INA0376_02	WILLOW CREEK	ESCHERICHIA COLI (E. COLI	Recreational Use (Human Health)	4A	51				9.32	Miles
GREAT LAKES	41000030706	Allen	INA0376_03	WILLOW CREEK	ESCHERICHIA COLI (E. COLI	Recreational Use (Human Health)	4A	51				2.94	Miles
GREAT LAKES	41000030706	Allen	INA0376_T1001	YANT DITCH	BIOLOGICAL INTEGRITY	Warm Water Aquatic Life	5A			MOVE (Cat4C to Cat5A) - Impairment moved from Category 4C to Category 5 based on IDEM review of		1.46	Miles
GREAT LAKES	41000030706	Allen	INA0376_T1001	YANT DITCH	DISSOLVED OXYGEN	Warm Water Aquatic Life	5A			MOVE (Cat4C to Cat5A) - Impairment moved from Category 4C to Category 5 based on IDEM review of		1.46	Miles
GREAT LAKES	41000030706	Allen	INA0376_T1001	YANT DITCH	NUTRIENTS	Warm Water Aquatic Life	5A			MOVE (Cat4C to Cat5A) - Impairment moved from Category 4C to Category 5 based on IDEM review of		1.46	Miles
GREAT LAKES	41000030706	Allen	INA0376_T1004	KRUMLAUF BRANCH	ESCHERICHIA COLI (E. COLI	Recreational Use (Human Health)	4A	51				1.57	Miles
GREAT LAKES	41000030707	DeKalb	INA0377_01	CEDAR CREEK	ESCHERICHIA COLI (E. COLI	Recreational Use (Human Health)	4A	51				7.36	Miles
GREAT LAKES	41000030707	DeKalb	INA0377_02	CEDAR CREEK	ESCHERICHIA COLI (E. COLI	Recreational Use (Human Health)	4A	51				1.31	Miles
GREAT LAKES	41000030707	Allen/DeKalb	INA0377_05	CEDAR CREEK (OSRW)	BIOLOGICAL INTEGRITY	Warm Water Aquatic Life	4A	51				3.08	Miles
GREAT LAKES	41000030707	Allen/DeKalb	INA0377_05	CEDAR CREEK (OSRW)	ESCHERICHIA COLI (E. COLI	Recreational Use (Human Health)	4A	51				3.08	Miles
GREAT LAKES	41000030707	Allen	INA0377_06	CEDAR CREEK (OSRW)	BIOLOGICAL INTEGRITY	Warm Water Aquatic Life	4A	51				0.4555	Miles
GREAT LAKES	41000030707	Allen	INA0377_06	CEDAR CREEK (OSRW)	ESCHERICHIA COLI (E. COLI	Recreational Use (Human Health)	4A	51				0.4555	Miles
GREAT LAKES	41000030707	Allen	INA0377_07	CEDAR CREEK (OSRW)	BIOLOGICAL INTEGRITY	Warm Water Aquatic Life	4A	51				11.1341	Miles
GREAT LAKES	41000030707	Allen	INA0377_07	CEDAR CREEK (OSRW)	ESCHERICHIA COLI (E. COLI	Recreational Use (Human Health)	4A	51				11.1341	Miles
GREAT LAKES	41000030707	DeKalb	INA0377_T1001	GARRETT CITY DITCH	ESCHERICHIA COLI (E. COLI	Recreational Use (Human Health)	4A	51				4.33	Miles
GREAT LAKES	41000030707	DeKalb	INA0377_T1002	DOSCH DITCH	BIOLOGICAL INTEGRITY	Warm Water Aquatic Life	4A	51				3.38	Miles
GREAT LAKES	41000030707	DeKalb	INA0377_T1002	DOSCH DITCH	NUTRIENTS	Warm Water Aquatic Life	4A	51				3.38	Miles
GREAT LAKES	41000030707	Allen	INA0377_T1009	CEDAR CREEK - UNNAMED TRIE	BIOLOGICAL INTEGRITY	Warm Water Aquatic Life	4A	51				0.6889	Miles
GREAT LAKES	41000030707	Allen	INA0377_T1009	CEDAR CREEK - UNNAMED TRIE	ESCHERICHIA COLI (E. COLI	Recreational Use (Human Health)	4A	51				0.6889	Miles
GREAT LAKES	41000030707	Allen	INA0377_T1010	CEDAR CREEK - UNNAMED TRIE	BIOLOGICAL INTEGRITY	Warm Water Aquatic Life	4A	51				0.6001	Miles
GREAT LAKES	41000030707	Allen	INA0377_T1010	CEDAR CREEK - UNNAMED TRIE	ESCHERICHIA COLI (E. COLI	Recreational Use (Human Health)	4A	51				0.6001	Miles
GREAT LAKES	41000030707	Allen	INA0377_T1011	CEDAR CREEK - UNNAMED TRIE	BIOLOGICAL INTEGRITY	Warm Water Aquatic Life	4A	51				0.1988	Miles
GREAT LAKES	41000030707	Allen	INA0377_T1011	CEDAR CREEK - UNNAMED TRIE	ESCHERICHIA COLI (E. COLI	Recreational Use (Human Health)	4A	51				0.1988	Miles
GREAT LAKES	41000030802	DeKalb	INA0382_01	ST. JOSEPH RIVER	ESCHERICHIA COLI (E. COLI	Recreational Use (Human Health)	4A	51				10.59	Miles
GREAT LAKES	41000030803	Allen	INA0383_02	ST. JOSEPH RIVER	ESCHERICHIA COLI (E. COLI	Recreational Use (Human Health)	4A	51				6.73	Miles
GREAT LAKES	41000030803	Allen	INA0383_T1003	BOGER DITCH	ESCHERICHIA COLI (E. COLI	Recreational Use (Human Health)	4A	51				1.71	Miles
GREAT LAKES	41000030806	Allen	INA0386_04	ST. JOSEPH RIVER	BIOLOGICAL INTEGRITY	Warm Water Aquatic Life	4A	51				1.1005	Miles
GREAT LAKES	41000040305	Adams	INA0435_01	ST. MARYS RIVER	ESCHERICHIA COLI (E. COLI	Recreational Use (Human Health)	4A	24				0.54	Miles
GREAT LAKES	41000040305	Adams	INA0435_T1001	ST. MARYS RIVER - UNNAMED	ESCHERICHIA COLI (E. COLI	Recreational Use (Human Health)	4A	24				0.32	Miles
GREAT LAKES	41000040402	Adams	INA0442_01	GATES DITCH	ESCHERICHIA COLI (E. COLI	Recreational Use (Human Health)	4A	24				1.2	Miles
GREAT LAKES	41000040402	Adams	INA0442_T1004	HABEGGER DITCH	BIOLOGICAL INTEGRITY	Warm Water Aquatic Life	4A	25				11.34	Miles
GREAT LAKES	41000040402	Adams	INA0442_T1004	HABEGGER DITCH	ESCHERICHIA COLI (E. COLI	Recreational Use (Human Health)	4A	24				11.34	Miles
GREAT LAKES	41000040402	Adams	INA0442_T1004	HABEGGER DITCH	NUTRIENTS	Warm Water Aquatic Life	4A	25				11.34	Miles
GREAT LAKES	41000040402	Adams	INA0442_T1005	FARLOW DITCH	ESCHERICHIA COLI (E. COLI	Recreational Use (Human Health)	4A	24				11.29	Miles
GREAT LAKES	41000040402	Adams	INA0442_T1006	PEEL DITCH	ESCHERICHIA COLI (E. COLI	Recreational Use (Human Health)	4A	24				4.71	Miles
GREAT LAKES	41000040403	Adams/Wells	INA0443_02	BLUE CREEK	ESCHERICHIA COLI (E. COLI	Recreational Use (Human Health)	4A	24				15.3124	Miles
GREAT LAKES	41000040403	Adams	INA0443_T1002	FUCH DITCH	ESCHERICHIA COLI (E. COLI	Recreational Use (Human Health)	4A	24				5.64	Miles
GREAT LAKES	41000040403	Adams	INA0443_T1003	SCHUGG DITCH	ESCHERICHIA COLI (E. COLI	Recreational Use (Human Health)	4A	24				2.0063	Miles
GREAT LAKES	41000040403	Adams	INA0443_T1004	SWARTZ DITCH	ESCHERICHIA COLI (E. COLI	Recreational Use (Human Health)	4A	24				1.623	Miles
GREAT LAKES	41000040404	Adams	INA0444_02	LITTLE BLUE CREEK	ESCHERICHIA COLI (E. COLI	Recreational Use (Human Health)	4A	24				2.34	Miles
GREAT LAKES	41000040404	Adams	INA0444_03	LITTLE BLUE CREEK	ESCHERICHIA COLI (E. COLI	Recreational Use (Human Health)	4A	24			NO CHANGE - TMDL for this impairment was appro	4.42	Miles
GREAT LAKES	41000040404	Adams	INA0444_04	LITTLE BLUE CREEK	ESCHERICHIA COLI (E. COLI	Recreational Use (Human Health)	4A	24				9.42	Miles
GREAT LAKES	41000040404	Adams	INA0444_T1001	LITTLE BLUE CREEK - UNNAMEI	ESCHERICHIA COLI (E. COLI	Recreational Use (Human Health)	4A	24				13.73	Miles
GREAT LAKES	41000040405	Adams	INA0445_01	BLUE CREEK	BIOLOGICAL INTEGRITY	Warm Water Aquatic Life	4A	25				21.68	Miles
GREAT LAKES	41000040405	Adams	INA0445_01	BLUE CREEK	ESCHERICHIA COLI (E. COLI	Recreational Use (Human Health)	4A	24				21.68	Miles
GREAT LAKES	41000040405	Adams	INA0445_01	BLUE CREEK	NUTRIENTS	Warm Water Aquatic Life	4A	25				21.68	Miles
GREAT LAKES	41000040405	Adams	INA0445_T1001	BLUE CREEK - UNNAMED TRIBU	ESCHERICHIA COLI (E. COLI	Recreational Use (Human Health)	4A	24				2.97	Miles
GREAT LAKES	41000040405	Adams	INA0445_T1002	DUER DITCH	ESCHERICHIA COLI (E. COLI	Recreational Use (Human Health)	4A	24				6.54	Miles
GREAT LAKES	41000040405	Adams	INA0445_T1003	BLUE CREEK - UNNAMED TRIBU	ESCHERICHIA COLI (E. COLI	Recreational Use (Human Health)	4A	24				3.92	Miles
GREAT LAKES	41000040406	Adams	INA0446_01	YELLOW CREEK	BIOLOGICAL INTEGRITY	Warm Water Aquatic Life	4A	25				50	Miles
GREAT LAKES	41000040406	Adams	INA0446_01	YELLOW CREEK	ESCHERICHIA COLI (E. COLI	Recreational Use (Human Health)	4A	24				50	Miles
GREAT LAKES	41000040406	Adams	INA0446_01	YELLOW CREEK	NUTRIENTS	Warm Water Aquatic Life	4A	25				50	Miles
GREAT LAKES	41000040406	Adams	INA0446_02	YELLOW CREEK	BIOLOGICAL INTEGRITY	Warm Water Aquatic Life	4A	25				5.66	Miles
GREAT LAKES	41000040406	Adams	INA0446_02	YELLOW CREEK	ESCHERICHIA COLI (E. COLI	Recreational Use (Human Health)	4A	24				5.66	Miles
GREAT LAKES	41000040406	Adams	INA0446_02	YELLOW CREEK	NUTRIENTS	Warm Water Aquatic Life	4A	25				5.66	Miles
GREAT LAKES	41000040406	Adams	INA0446_T1004	MARTZ CREEK	ESCHERICHIA COLI (E. COLI	Recreational Use (Human Health)	4A	24				8.07	Miles
GREAT LAKES	41000040406	Adams	INA0446_T1005	RUPPERT DITCH	ESCHERICHIA COLI (E. COLI	Recreational Use (Human Health)	4A	24				2.37	Miles
GREAT LAKES	41000040407	Adams	INA0447_01	BORUM RUN	ESCHERICHIA COLI (E. COLI	Recreational Use (Human Health)	4A	24				6.12	Miles
GREAT LAKES	41000040407	Adams	INA0447_T1004	BLUHM DITCH	ESCHERICHIA COLI (E. COLI	Recreational Use (Human Health)	4A	24				7.67	Miles
GREAT LAKES	41000040407	Adams	INA0447_T1005	HAHNERT DITCH	ESCHERICHIA COLI (E. COLI	Recreational Use (Human Health)	4A	24				2.81	Miles

BASIN	HYDROLOGIC UNIT CODE	COUNTY	ASSESSMENT UNIT ID	ASSESSMENT UNIT NAME	PARAMETER	DESIGNATED USE	IR CATEGORY	TEGORY 4A TMDL K	CATEGORY 4B/4C POLLUTI	2020 Changes - Public Notice Draft	2020 Changes -- Finalized Submittal	WATER SIZE	UNITS
GREAT LAKES	41000040407	Adams	INA0447_T1006	HESSLER DITCH	ESCHERICHIA COLI (E. COLI	Recreational Use (Human Health)	4A	24				1.17	Miles
GREAT LAKES	41000040407	Adams	INA0447_T1007	MILLER DITCH	ESCHERICHIA COLI (E. COLI	Recreational Use (Human Health)	4A	24				0.88	Miles
GREAT LAKES	41000040408	Adams	INA0448_01	ST. MARYS RIVER	ESCHERICHIA COLI (E. COLI	Recreational Use (Human Health)	4A	24				0.88	Miles
GREAT LAKES	41000040408	Adams	INA0448_02	ST. MARYS RIVER	ESCHERICHIA COLI (E. COLI	Recreational Use (Human Health)	4A	24				4.48	Miles
GREAT LAKES	41000040408	Adams	INA0448_02	ST. MARYS RIVER	PH	Warm Water Aquatic Life	5A			MOVE (Cat4C to Cat5A) - Impairment moved from Category 4C to Category 5 based on IDEM review of		4.48	Miles
GREAT LAKES	41000040408	Adams	INA0448_03	ST. MARYS RIVER	ESCHERICHIA COLI (E. COLI	Recreational Use (Human Health)	4A	24				2.24	Miles
GREAT LAKES	41000040408	Adams	INA0448_04	ST. MARYS RIVER	ESCHERICHIA COLI (E. COLI	Recreational Use (Human Health)	4A	24				5.34	Miles
GREAT LAKES	41000040408	Adams	INA0448_T1001	ST. MARYS RIVER - UNNAMED	ESCHERICHIA COLI (E. COLI	Recreational Use (Human Health)	4A	24				4.47	Miles
GREAT LAKES	41000040408	Adams	INA0448_T1002	ST. MARYS RIVER - UNNAMED	ESCHERICHIA COLI (E. COLI	Recreational Use (Human Health)	4A	24				8.03	Miles
GREAT LAKES	41000040408	Adams	INA0448_T1003	PLEASANT MILLS AND TRIBS	ESCHERICHIA COLI (E. COLI	Recreational Use (Human Health)	4A	24				3.64	Miles
GREAT LAKES	41000040408	Adams	INA0448_T1004	ST MARYS RIVER - UNNAMED T	ESCHERICHIA COLI (E. COLI	Recreational Use (Human Health)	4A	24				5.27	Miles
GREAT LAKES	41000040408	Adams	INA0448_T1005	ST. MARYS RIVER - UNNAMED	ESCHERICHIA COLI (E. COLI	Recreational Use (Human Health)	4A	24				2.97	Miles
GREAT LAKES	41000040408	Adams	INA0448_T1008	KOOS DITCH	ESCHERICHIA COLI (E. COLI	Recreational Use (Human Health)	4A	24				8.86	Miles
GREAT LAKES	41000040408	Adams	INA0448_T1009	ST. MARYS RIVER - UNNAMED	ESCHERICHIA COLI (E. COLI	Recreational Use (Human Health)	4A	24				4.6	Miles
GREAT LAKES	41000040501	Adams	INA0451_01	HOLTHOUSE DITCH	ESCHERICHIA COLI (E. COLI	Recreational Use (Human Health)	4A	24				19	Miles
GREAT LAKES	41000040501	Adams	INA0451_T1003	KOHNE NUMBER TWO DITCH	ESCHERICHIA COLI (E. COLI	Recreational Use (Human Health)	4A	24				2.59	Miles
GREAT LAKES	41000040502	Adams	INA0452_01	ST. MARYS RIVER	ESCHERICHIA COLI (E. COLI	Recreational Use (Human Health)	4A	24				3.04	Miles
GREAT LAKES	41000040502	Adams	INA0452_T1001	GERKE DITCH	ESCHERICHIA COLI (E. COLI	Recreational Use (Human Health)	4A	24				7.86	Miles
GREAT LAKES	41000040502	Adams	INA0452_T1002	WAGNER NUMBER ONE DITCH	ESCHERICHIA COLI (E. COLI	Recreational Use (Human Health)	4A	24				1.23	Miles
GREAT LAKES	41000040502	Adams	INA0452_T1003	OHLER BRANCH	ESCHERICHIA COLI (E. COLI	Recreational Use (Human Health)	4A	24				1.62	Miles
GREAT LAKES	41000040502	Adams	INA0452_T1004	HOLBROCK DITCH	ESCHERICHIA COLI (E. COLI	Recreational Use (Human Health)	4A	24				1.69	Miles
GREAT LAKES	41000040502	Adams	INA0452_T1005	OHLER DITCH	ESCHERICHIA COLI (E. COLI	Recreational Use (Human Health)	4A	24				3.12	Miles
GREAT LAKES	41000040502	Adams	INA0452_T1006	GERKE DITCH	ESCHERICHIA COLI (E. COLI	Recreational Use (Human Health)	4A	24				4	Miles
GREAT LAKES	41000040502	Adams	INA0452_T1007	WEBER DITCH	ESCHERICHIA COLI (E. COLI	Recreational Use (Human Health)	4A	24				6.72	Miles
GREAT LAKES	41000040504	Adams	INA0454_02	ST. MARYS RIVER	ESCHERICHIA COLI (E. COLI	Recreational Use (Human Health)	4A	24				4.9038	Miles
GREAT LAKES	41000040504	Adams/Allen	INA0454_03	ST. MARYS RIVER	ESCHERICHIA COLI (E. COLI	Recreational Use (Human Health)	4A	24				9.8614	Miles
GREAT LAKES	41000040504	Allen	INA0454_T1006	ST. MARYS RIVER - UNNAMED	BIOLOGICAL INTEGRITY	Warm Water Aquatic Life	4A	25				9.2	Miles
GREAT LAKES	41000040504	Allen	INA0454_T1006	ST. MARYS RIVER - UNNAMED	ESCHERICHIA COLI (E. COLI	Recreational Use (Human Health)	4A	24				9.2	Miles
GREAT LAKES	41000040602	Allen	INA0462_01	ST. MARYS RIVER	ESCHERICHIA COLI (E. COLI	Recreational Use (Human Health)	4A	24				10.06	Miles
GREAT LAKES	41000040604	Allen	INA0464_01	ST. MARYS RIVER	ESCHERICHIA COLI (E. COLI	Recreational Use (Human Health)	4A	24				2	Miles
GREAT LAKES	41000040604	Allen	INA0464_02	ST. MARYS RIVER	ESCHERICHIA COLI (E. COLI	Recreational Use (Human Health)	4A	24				3.28	Miles
GREAT LAKES	41000040604	Allen	INA0464_03	ST. MARYS RIVER	ESCHERICHIA COLI (E. COLI	Recreational Use (Human Health)	4A	24				3.07	Miles
GREAT LAKES	41000040604	Allen	INA0464_T1001	SNYDER DITCH	ESCHERICHIA COLI (E. COLI	Recreational Use (Human Health)	4A	24				10.22	Miles
GREAT LAKES	41000040604	Allen	INA0464_T1002	ST. MARYS RIVER - UNNAMED	ESCHERICHIA COLI (E. COLI	Recreational Use (Human Health)	4A	24				1.61	Miles
GREAT LAKES	41000040604	Allen	INA0464_T1004	ST. MARYS RIVER - UNNAMED	ESCHERICHIA COLI (E. COLI	Recreational Use (Human Health)	4A	24				0.75	Miles
GREAT LAKES	41000040604	Allen	INA0464_T1005	ST. MARYS RIVER - UNNAMED	ESCHERICHIA COLI (E. COLI	Recreational Use (Human Health)	4A	24				0.42	Miles
GREAT LAKES	41000040604	Allen	INA0464_T1006	ST. MARYS RIVER - UNNAMED	ESCHERICHIA COLI (E. COLI	Recreational Use (Human Health)	4A	24				1.11	Miles
GREAT LAKES	41000040605	Allen	INA0465_01	SPY RUN CREEK	BIOLOGICAL INTEGRITY	Warm Water Aquatic Life	5A			MOVE (Cat4C to Cat5A) - Impairment moved from Category 4C to Category 5 based on IDEM review of		8.26	Miles
GREAT LAKES	41000040605	Allen	INA0465_01	SPY RUN CREEK	ESCHERICHIA COLI (E. COLI	Recreational Use (Human Health)	4A	24				8.26	Miles
GREAT LAKES	41000040605	Allen	INA0465_02	SPY RUN CREEK	ESCHERICHIA COLI (E. COLI	Recreational Use (Human Health)	4A	24				0.86	Miles
GREAT LAKES	41000040605	Allen	INA0465_03	SPY RUN CREEK	ESCHERICHIA COLI (E. COLI	Recreational Use (Human Health)	4A	24				1.85	Miles
GREAT LAKES	41000040605	Allen	INA0465_T1001	SPY RUN CREEK - UNNAMED TF	ESCHERICHIA COLI (E. COLI	Recreational Use (Human Health)	4A	24				5.86	Miles
GREAT LAKES	41000040605	Allen	INA0465_T1003	SPY RUN CREEK - UNNAMED TF	ESCHERICHIA COLI (E. COLI	Recreational Use (Human Health)	4A	24				7.47	Miles
GREAT LAKES	41000040606	Allen	INA0466_01	ST. MARYS RIVER (FOSTER PAR	ESCHERICHIA COLI (E. COLI	Recreational Use (Human Health)	4A	24				0.37	Miles
GREAT LAKES	41000040606	Allen	INA0466_02	ST. MARYS RIVER	ESCHERICHIA COLI (E. COLI	Recreational Use (Human Health)	4A	24				1.09	Miles
GREAT LAKES	41000040606	Allen	INA0466_03	ST. MARYS RIVER	ESCHERICHIA COLI (E. COLI	Recreational Use (Human Health)	4A	24				0.64	Miles
GREAT LAKES	41000040606	Allen	INA0466_04	ST. MARYS RIVER	ESCHERICHIA COLI (E. COLI	Recreational Use (Human Health)	4A	24				0.34	Miles
GREAT LAKES	41000040606	Allen	INA0466_05	ST. MARYS RIVER	ESCHERICHIA COLI (E. COLI	Recreational Use (Human Health)	4A	24				1.12	Miles
GREAT LAKES	41000040606	Allen	INA0466_06	ST. MARYS RIVER	ESCHERICHIA COLI (E. COLI	Recreational Use (Human Health)	4A	24				0.72	Miles
GREAT LAKES	41000040606	Allen	INA0466_07	ST. MARYS RIVER	ESCHERICHIA COLI (E. COLI	Recreational Use (Human Health)	4A	24				0.43	Miles
GREAT LAKES	41000040606	Allen	INA0466_08	ST. MARYS RIVER	ESCHERICHIA COLI (E. COLI	Recreational Use (Human Health)	4A	24				0.89	Miles
GREAT LAKES	41000040606	Allen	INA0466_T1001	JUNK DITCH	ESCHERICHIA COLI (E. COLI	Recreational Use (Human Health)	4A	24				7.84	Miles
GREAT LAKES	41000040606	Allen	INA0466_T1003	JUNK DITCH	ESCHERICHIA COLI (E. COLI	Recreational Use (Human Health)	4A	24				2.17	Miles
GREAT LAKES	041000050101	Allen	INA0511_T1002	BENDER DITCH	NUTRIENTS	Warm Water Aquatic Life	5A			MOVE (Cat4C to Cat5A) - Impairment moved from Category 4C to Category 5 based on IDEM review of		14.77	Miles
GREAT LAKES	041000050101	Allen	INA0511_T1002	BENDER DITCH	PH	Warm Water Aquatic Life	5A			MOVE (Cat4C to Cat5A) - Impairment moved from Category 4C to Category 5 based on IDEM review of		14.77	Miles
GREAT LAKES	41000050102	Allen	INA0512_01	MAUMEE RIVER	ESCHERICHIA COLI (E. COLI	Recreational Use (Human Health)	4A	24				2.11	Miles
GREAT LAKES	41000050102	Allen	INA0512_02	MAUMEE RIVER	ESCHERICHIA COLI (E. COLI	Recreational Use (Human Health)	4A	24				1.21	Miles
GREAT LAKES	41000050102	Allen	INA0512_03	MAUMEE RIVER	ESCHERICHIA COLI (E. COLI	Recreational Use (Human Health)	4A	24				6.31	Miles
GREAT LAKES	41000050102	Allen	INA0512_04	MAUMEE RIVER	ESCHERICHIA COLI (E. COLI	Recreational Use (Human Health)	4A	24				0.73	Miles
GREAT LAKES	41000050102	Allen	INA0512_05	MAUMEE RIVER	ESCHERICHIA COLI (E. COLI	Recreational Use (Human Health)	4A	24				0.26	Miles
GREAT LAKES	41000050103	Allen	INA0513_01	MAUMEE RIVER	ESCHERICHIA COLI (E. COLI	Recreational Use (Human Health)	4A	24				6.42	Miles
GREAT LAKES	041000050104	Allen	INA0514_02	BLACK CREEK	DISSOLVED OXYGEN	Warm Water Aquatic Life	5A			MOVE (Cat4C to Cat5A) - Impairment moved from Category 4C to Category 5 based on IDEM review of		8.3	Miles
GREAT LAKES	041000050104	Allen	INA0514_02	BLACK CREEK	PH	Warm Water Aquatic Life	5A			MOVE (Cat4C to Cat5A) - Impairment moved from Category 4C to Category 5 based on IDEM review of		8.3	Miles
GREAT LAKES	41000050105	Allen	INA0515_01	MAUMEE RIVER	ESCHERICHIA COLI (E. COLI	Recreational Use (Human Health)	4A	24				4.19	Miles
GREAT LAKES	41000050105	Allen	INA0515_02	MAUMEE RIVER	ESCHERICHIA COLI (E. COLI	Recreational Use (Human Health)	4A	24				6.97	Miles
GREAT LAKES	41000050106	Allen	INA0516_01	MAUMEE RIVER	ESCHERICHIA COLI (E. COLI	Recreational Use (Human Health)	4A	24				5.85	Miles
GREAT LAKES	41000050202	Allen	INA0522_02	WABASH AND ERIE CANAL	ESCHERICHIA COLI (E. COLI	Recreational Use (Human Health)	4A	24				1.75	Miles
GREAT LAKES	41000050202	Allen	INA0522_03	MAUMEE RIVER	ESCHERICHIA COLI (E. COLI	Recreational Use (Human Health)	4A	24				0.91	Miles
UPPER WABASH	51201010401	Jay	INB0141_01	LIMBERLOST CREEK	BIOLOGICAL INTEGRITY	Warm Water Aquatic Life	4A	28				4.19	Miles
UPPER WABASH	51201010401	Jay	INB0141_02	LIMBERLOST CREEK	BIOLOGICAL INTEGRITY	Warm Water Aquatic Life	4A	28				0.43	Miles
UPPER WABASH	51201010401	Jay	INB0141_T1006	LIMBERLOST CREEK	BIOLOGICAL INTEGRITY	Warm Water Aquatic Life	4A	28				4.67	Miles
UPPER WABASH	51201010401	Jay	INB0141_T1007	WILSON CREEK	BIOLOGICAL INTEGRITY	Warm Water Aquatic Life	4A	28				8.65	Miles
UPPER WABASH	51201010401	Jay	INB0141_T1009	FRANKS DRAIN	BIOLOGICAL INTEGRITY	Warm Water Aquatic Life	4A	28				3.59	Miles

BASIN	HYDROLOGIC UNIT CODE	COUNTY	ASSESSMENT UNIT ID	ASSESSMENT UNIT NAME	PARAMETER	DESIGNATED USE	IR CATEGORY	TEGORY 4A TMDL K	CATEGORY 4B/4C POLLUTI	2020 Changes - Public Notice Draft	2020 Changes -- Finalized Submittal	WATER SIZE	UNITS
UPPER WABASH	51201010401	Jay	INB0141_T1010	FRANKS DRAIN - EAST PRONG	BIOLOGICAL INTEGRITY	Warm Water Aquatic Life	4A	28				5.39	Miles
UPPER WABASH	51201010401	Jay	INB0141_T1011	FRANKS DRAIN	BIOLOGICAL INTEGRITY	Warm Water Aquatic Life	4A	28				5.12	Miles
UPPER WABASH	51201010401	Jay	INB0141_T1012	HARTZEL DITCH	BIOLOGICAL INTEGRITY	Warm Water Aquatic Life	4A	28				2.92	Miles
UPPER WABASH	51201010401	Jay	INB0141_T1013	YOUNGS DITCH	BIOLOGICAL INTEGRITY	Warm Water Aquatic Life	4A	28				1.82	Miles
UPPER WABASH	51201010401	Jay	INB0141_T1014	GRISSOM DITCH	BIOLOGICAL INTEGRITY	Warm Water Aquatic Life	4A	28				1.79	Miles
UPPER WABASH	51201010404	Adams/Jay	INB0144_01	LIMBERLOST CREEK	BIOLOGICAL INTEGRITY	Warm Water Aquatic Life	4A	28				15.7	Miles
UPPER WABASH	51201010404	Jay	INB0144_T1001	HAFFNER DITCH	BIOLOGICAL INTEGRITY	Warm Water Aquatic Life	4A	28				2.93	Miles
UPPER WABASH	51201010404	Jay	INB0144_T1002	DAVISON DITCH	BIOLOGICAL INTEGRITY	Warm Water Aquatic Life	4A	28				6.15	Miles
UPPER WABASH	51201010404	Jay	INB0144_T1003	PERRY DITCH	BIOLOGICAL INTEGRITY	Warm Water Aquatic Life	4A	28				7.2	Miles
UPPER WABASH	51201010501	Jay	INB0151_02	WABASH RIVER	ESCHERICHIA COLI (E. COLI	Recreational Use (Human Health)	4A	26				2.7	Miles
UPPER WABASH	51201010501	Jay	INB0151_02	WABASH RIVER	NUTRIENTS	Warm Water Aquatic Life	4A	26				2.7	Miles
UPPER WABASH	51201010501	Adams/Jay	INB0151_T1005	WABASH RIVER - UNNAMED TI	ESCHERICHIA COLI (E. COLI	Recreational Use (Human Health)	4A	26				2.39	Miles
UPPER WABASH	51201010501	Adams/Jay	INB0151_T1005	WABASH RIVER - UNNAMED TI	NUTRIENTS	Warm Water Aquatic Life	4A	26				2.39	Miles
UPPER WABASH	51201010501	Adams/Jay	INB0151_T1008	WABASH RIVER - UNNAMED TI	ESCHERICHIA COLI (E. COLI	Recreational Use (Human Health)	4A	26				1.59	Miles
UPPER WABASH	51201010501	Adams/Jay	INB0151_T1008	WABASH RIVER - UNNAMED TI	NUTRIENTS	Warm Water Aquatic Life	4A	26				1.59	Miles
UPPER WABASH	51201010601	Adams	INB0161_01	WABASH RIVER	BIOLOGICAL INTEGRITY	Warm Water Aquatic Life	4A	26				4.16	Miles
UPPER WABASH	51201010601	Adams	INB0161_01	WABASH RIVER	ESCHERICHIA COLI (E. COLI	Recreational Use (Human Health)	4A	26				4.16	Miles
UPPER WABASH	51201010601	Adams	INB0161_01	WABASH RIVER	NUTRIENTS	Warm Water Aquatic Life	4A	26				4.16	Miles
UPPER WABASH	51201010601	Adams	INB0161_02	WABASH RIVER	ESCHERICHIA COLI (E. COLI	Recreational Use (Human Health)	4A	26				9.73	Miles
UPPER WABASH	51201010601	Adams	INB0161_02	WABASH RIVER	NUTRIENTS	Warm Water Aquatic Life	4A	26				9.73	Miles
UPPER WABASH	51201010601	Adams	INB0161_T1003	GLENDENNING DITCH	ESCHERICHIA COLI (E. COLI	Recreational Use (Human Health)	4A	26				4.38	Miles
UPPER WABASH	51201010601	Adams	INB0161_T1003	GLENDENNING DITCH	NUTRIENTS	Warm Water Aquatic Life	4A	26				4.38	Miles
UPPER WABASH	51201010601	Adams	INB0161_T1004	WABASH RIVER - UNNAMED TI	ESCHERICHIA COLI (E. COLI	Recreational Use (Human Health)	4A	26				1.84	Miles
UPPER WABASH	51201010601	Adams	INB0161_T1004	WABASH RIVER - UNNAMED TI	NUTRIENTS	Warm Water Aquatic Life	4A	26				1.84	Miles
UPPER WABASH	51201010601	Adams	INB0161_T1005	WABASH RIVER - UNNAMED TI	ESCHERICHIA COLI (E. COLI	Recreational Use (Human Health)	4A	26				2.74	Miles
UPPER WABASH	51201010601	Adams	INB0161_T1005	WABASH RIVER - UNNAMED TI	NUTRIENTS	Warm Water Aquatic Life	4A	26				2.74	Miles
UPPER WABASH	51201010601	Adams	INB0161_T1006	WABASH RIVER - UNNAMED TI	ESCHERICHIA COLI (E. COLI	Recreational Use (Human Health)	4A	26				3.32	Miles
UPPER WABASH	51201010601	Adams	INB0161_T1006	WABASH RIVER - UNNAMED TI	NUTRIENTS	Warm Water Aquatic Life	4A	26				3.32	Miles
UPPER WABASH	51201010601	Adams	INB0161_T1008	ANDERSON DITCH	ESCHERICHIA COLI (E. COLI	Recreational Use (Human Health)	4A	26				4.88	Miles
UPPER WABASH	51201010601	Adams	INB0161_T1008	ANDERSON DITCH	NUTRIENTS	Warm Water Aquatic Life	4A	26				4.88	Miles
UPPER WABASH	51201010601	Adams	INB0161_T1009	JAMESTUTZ DITCH	BIOLOGICAL INTEGRITY	Warm Water Aquatic Life	4A	26				6	Miles
UPPER WABASH	51201010601	Adams	INB0161_T1009	JAMESTUTZ DITCH	ESCHERICHIA COLI (E. COLI	Recreational Use (Human Health)	4A	26				6	Miles
UPPER WABASH	51201010601	Adams	INB0161_T1009	JAMESTUTZ DITCH	NUTRIENTS	Warm Water Aquatic Life	4A	26				6	Miles
UPPER WABASH	51201010602	Adams	INB0162_01	WABASH RIVER	ESCHERICHIA COLI (E. COLI	Recreational Use (Human Health)	4A	26				1.12	Miles
UPPER WABASH	51201010602	Adams/Wells	INB0162_T1008	THREEMILE CREEK	NUTRIENTS	Warm Water Aquatic Life	4A	26				9.94	Miles
UPPER WABASH	51201010604	Adams/Wells	INB0164_02	WABASH RIVER	ESCHERICHIA COLI (E. COLI	Recreational Use (Human Health)	4A	26				5.1	Miles
UPPER WABASH	51201010604	Adams/Wells	INB0164_02	WABASH RIVER	NUTRIENTS	Warm Water Aquatic Life	4A	26				5.1	Miles
UPPER WABASH	51201010604	Adams/Wells	INB0164_03	WABASH RIVER	ESCHERICHIA COLI (E. COLI	Recreational Use (Human Health)	4A	26				6.46	Miles
UPPER WABASH	51201010604	Adams/Wells	INB0164_03	WABASH RIVER	NUTRIENTS	Warm Water Aquatic Life	4A	26				6.46	Miles
UPPER WABASH	51201010604	Adams	INB0164_T1006	MEYER LAKE OUTLET	ESCHERICHIA COLI (E. COLI	Recreational Use (Human Health)	4A	26				0.94	Miles
UPPER WABASH	51201010604	Adams	INB0164_T1006	MEYER LAKE OUTLET	NUTRIENTS	Warm Water Aquatic Life	4A	26				0.94	Miles
UPPER WABASH	51201010703	Wells	INB0173_02	ROCK CREEK	BIOLOGICAL INTEGRITY	Warm Water Aquatic Life	3			ADDN (Cat 4C) - Added to NOC based on segmenta	MOVE (Cat 4C to Cat 3) - This parameter was place	3.53	Miles
UPPER WABASH	51201010703	Wells	INB0173_03	ROCK CREEK	BIOLOGICAL INTEGRITY	Warm Water Aquatic Life	4C		HABITAT MODIFICATON - C	ADDN (Cat 4C) - Added to NOC based on segmenta	NO CHANGE - Verified post-NOC based on finalized	7.17	Miles
UPPER WABASH	51201010704	Huntington/Wells	INB0174_01	ROCK CREEK	BIOLOGICAL INTEGRITY	Warm Water Aquatic Life	4C		HABITAT MODIFICATON - OTHER THAN HYDROMODIFICATION		NO CHANGE - Verified post-NOC based on finalized	11.92	Miles
UPPER WABASH	51201010704	Huntington/Wells	INB0174_T1007	REDDING DITCH	BIOLOGICAL INTEGRITY	Warm Water Aquatic Life	3			ADDN (Cat 4C) - Added to NOC based on segmenta	DELIST (Cat4C to Cat 3) - Verified post-NOC based c	2.59	Miles
UPPER WABASH	51201010704	Huntington/Wells	INB0174_T1008	ROCK CREEK - UNNAMED TRIBI	BIOLOGICAL INTEGRITY	Warm Water Aquatic Life	3			ADDN (Cat 4C) - Added to NOC based on segmenta	DELIST (Cat4C to Cat 3) - Verified post-NOC based c	5.5	Miles
UPPER WABASH	51201010801	Wells	INB0181_01	WABASH RIVER	ESCHERICHIA COLI (E. COLI	Recreational Use (Human Health)	4A	26				3.01	Miles
UPPER WABASH	51201010801	Wells	INB0181_01	WABASH RIVER	NUTRIENTS	Warm Water Aquatic Life	4A	26				3.01	Miles
UPPER WABASH	51201010801	Wells	INB0181_T1003	WABASH RIVER - UNNAMED TI	ESCHERICHIA COLI (E. COLI	Recreational Use (Human Health)	4A	26				2	Miles
UPPER WABASH	51201010801	Wells	INB0181_T1003	WABASH RIVER - UNNAMED TI	NUTRIENTS	Warm Water Aquatic Life	4A	26				2	Miles
UPPER WABASH	51201010802	Wells	INB0182_02	WABASH RIVER	ESCHERICHIA COLI (E. COLI	Recreational Use (Human Health)	4A	26				2.84	Miles
UPPER WABASH	51201010802	Wells	INB0182_02	WABASH RIVER	NUTRIENTS	Warm Water Aquatic Life	4A	26				2.84	Miles
UPPER WABASH	51201010802	Wells	INB0182_03	WABASH RIVER	ESCHERICHIA COLI (E. COLI	Recreational Use (Human Health)	4A	26				5.25	Miles
UPPER WABASH	51201010802	Wells	INB0182_03	WABASH RIVER	NUTRIENTS	Warm Water Aquatic Life	4A	26				5.25	Miles
UPPER WABASH	51201010802	Wells	INB0182_T1001	WABASH RIVER - UNNAMED TI	ESCHERICHIA COLI (E. COLI	Recreational Use (Human Health)	4A	26				3.02	Miles
UPPER WABASH	51201010802	Wells	INB0182_T1001	WABASH RIVER - UNNAMED TI	NUTRIENTS	Warm Water Aquatic Life	4A	26				3.02	Miles
UPPER WABASH	51201010802	Wells	INB0183_03	WABASH RIVER	ESCHERICHIA COLI (E. COLI	Recreational Use (Human Health)	4A	26				4.9	Miles
UPPER WABASH	51201010802	Wells	INB0183_03	WABASH RIVER	NUTRIENTS	Warm Water Aquatic Life	4A	26				4.9	Miles
UPPER WABASH	51201010803	Wells	INB0183_T1003	LESH DITCH	ESCHERICHIA COLI (E. COLI	Recreational Use (Human Health)	4A	26				4.68	Miles
UPPER WABASH	51201010803	Wells	INB0183_T1003	LESH DITCH	NUTRIENTS	Warm Water Aquatic Life	4A	26				4.68	Miles
UPPER WABASH	51201010804	Wells	INB0184_02	WABASH RIVER	ESCHERICHIA COLI (E. COLI	Recreational Use (Human Health)	4A	26				3.58	Miles
UPPER WABASH	51201010804	Wells	INB0184_02	WABASH RIVER	NUTRIENTS	Warm Water Aquatic Life	4A	26				3.58	Miles
UPPER WABASH	051201011001	Allen	INB01A1_01	SEEGAR DITCH	BIOLOGICAL INTEGRITY	Warm Water Aquatic Life	5A			MOVE (Cat4C to Cat5A) - Impairment moved from	Category 4C to Category 5 based on IDEM review of	14.06	Miles
UPPER WABASH	51201011302	Huntington	INB01D3_01	WABASH RIVER	ESCHERICHIA COLI (E. COLI	Recreational Use (Human Health)	4A	26				13.35	Miles
UPPER WABASH	51201011302	Huntington	INB01D3_01	WABASH RIVER	NUTRIENTS	Warm Water Aquatic Life	4A	26				13.35	Miles
UPPER WABASH	51201011303	Huntington	INB01D3_02	WABASH RIVER	ESCHERICHIA COLI (E. COLI	Recreational Use (Human Health)	4A	26				4.84	Miles
UPPER WABASH	51201011303	Huntington	INB01D3_02	WABASH RIVER	NUTRIENTS	Warm Water Aquatic Life	4A	26				4.84	Miles
UPPER WABASH	51201011303	Huntington	INB01D3_03	WABASH RIVER	ESCHERICHIA COLI (E. COLI	Recreational Use (Human Health)	4A	26				1.43	Miles
UPPER WABASH	51201011303	Huntington	INB01D3_03	WABASH RIVER	NUTRIENTS	Warm Water Aquatic Life	4A	26				1.43	Miles
UPPER WABASH	51201011303	Huntington	INB01D3_T1003	WABASH RIVER - UNNAMED TI	ESCHERICHIA COLI (E. COLI	Recreational Use (Human Health)	4A	26				2.69	Miles
UPPER WABASH	51201011303	Huntington	INB01D3_T1003	WABASH RIVER - UNNAMED TI	NUTRIENTS	Warm Water Aquatic Life	4A	26				2.69	Miles
UPPER WABASH	51201011305	Huntington/Wabash	INB01D5_01	WABASH RIVER	ESCHERICHIA COLI (E. COLI	Recreational Use (Human Health)	4A	26				8.72	Miles
UPPER WABASH	51201011305	Huntington/Wabash	INB01D5_01	WABASH RIVER	NUTRIENTS	Warm Water Aquatic Life	4A	26				8.72	Miles

BASIN	HYDROLOGIC UNIT CODE	COUNTY	ASSESSMENT UNIT ID	ASSESSMENT UNIT NAME	PARAMETER	DESIGNATED USE	IR CATEGORY	TEGORY 4A TMDL K	CATEGORY 4B/4C POLLUTI	2020 Changes - Public Notice Draft	2020 Changes -- Finalized Submittal	WATER SIZE	UNITS
UPPER WABASH	51201011305	Huntington/Wabash	INB01D5_T1003	WABASH RIVER - UNNAMED TI	ESCHERICHIA COLI (E. COLI	Recreational Use (Human Health)	4A	26				3.2	Miles
UPPER WABASH	51201011305	Huntington/Wabash	INB01D5_T1003	WABASH RIVER - UNNAMED TI	NUTRIENTS	Warm Water Aquatic Life	4A	26				3.2	Miles
UPPER WABASH	51201011401	Wabash	INB01E1_01	WABASH RIVER	ESCHERICHIA COLI (E. COLI	Recreational Use (Human Health)	4A	26				3.17	Miles
UPPER WABASH	51201011401	Wabash	INB01E1_01	WABASH RIVER	NUTRIENTS	Warm Water Aquatic Life	4A	26				3.17	Miles
UPPER WABASH	51201011402	Wabash	INB01E2_03	TREATY CREEK	ESCHERICHIA COLI (E. COLI	Recreational Use (Human Health)	4A	26				9.13	Miles
UPPER WABASH	51201011402	Wabash	INB01E2_03	TREATY CREEK	NUTRIENTS	Warm Water Aquatic Life	4A	26				9.13	Miles
UPPER WABASH	51201011403	Wabash	INB01E3_02	WABASH RIVER	ESCHERICHIA COLI (E. COLI	Recreational Use (Human Health)	4A	26				1.16	Miles
UPPER WABASH	51201011403	Wabash	INB01E3_02	WABASH RIVER	NUTRIENTS	Warm Water Aquatic Life	4A	26				1.16	Miles
UPPER WABASH	51201011403	Wabash	INB01E3_03	WABASH RIVER (SSC)	ESCHERICHIA COLI (E. COLI	Recreational Use (Human Health)	4A	26				1.9	Miles
UPPER WABASH	51201011403	Wabash	INB01E3_03	WABASH RIVER (SSC)	NUTRIENTS	Warm Water Aquatic Life	4A	26				1.9	Miles
UPPER WABASH	51201011403	Wabash	INB01E3_04	WABASH RIVER	ESCHERICHIA COLI (E. COLI	Recreational Use (Human Health)	4A	26				1.63	Miles
UPPER WABASH	51201011403	Wabash	INB01E3_04	WABASH RIVER	NUTRIENTS	Warm Water Aquatic Life	4A	26				1.63	Miles
UPPER WABASH	51201011403	Wabash	INB01E3_T1004	WABASH RIVER - UNNAMED TI	ESCHERICHIA COLI (E. COLI	Recreational Use (Human Health)	4A	26				0.02	Miles
UPPER WABASH	51201011403	Wabash	INB01E3_T1004	WABASH RIVER - UNNAMED TI	NUTRIENTS	Warm Water Aquatic Life	4A	26				0.02	Miles
UPPER WABASH	51201011403	Wabash	INB01E3_T1007	WABASH RIVER - UNNAMED TI	ESCHERICHIA COLI (E. COLI	Recreational Use (Human Health)	4A	26				1.88	Miles
UPPER WABASH	51201011403	Wabash	INB01E3_T1007	WABASH RIVER - UNNAMED TI	NUTRIENTS	Warm Water Aquatic Life	4A	26				1.88	Miles
UPPER WABASH	51201011405	Wabash	INB01E5_01	WABASH RIVER	ESCHERICHIA COLI (E. COLI	Recreational Use (Human Health)	4A	26				7.53	Miles
UPPER WABASH	51201011405	Wabash	INB01E5_01	WABASH RIVER	NUTRIENTS	Warm Water Aquatic Life	4A	26				7.53	Miles
UPPER WABASH	51201011405	Wabash	INB01E5_T1007	KENTNER CREEK	ESCHERICHIA COLI (E. COLI	Recreational Use (Human Health)	4A	26				14.75	Miles
UPPER WABASH	51201011405	Wabash	INB01E5_T1007	KENTNER CREEK	NUTRIENTS	Warm Water Aquatic Life	4A	26				14.75	Miles
UPPER WABASH	51201011406	Miami/Wabash	INB01E6_01	WABASH RIVER	ESCHERICHIA COLI (E. COLI	Recreational Use (Human Health)	4A	26				4.52	Miles
UPPER WABASH	51201011406	Miami/Wabash	INB01E6_01	WABASH RIVER	NUTRIENTS	Warm Water Aquatic Life	4A	26				4.52	Miles
UPPER WABASH	51201011406	Miami/Wabash	INB01E6_T1003	ENGLEMAN CREEK	ESCHERICHIA COLI (E. COLI	Recreational Use (Human Health)	4A	26				5.45	Miles
UPPER WABASH	51201011406	Miami/Wabash	INB01E6_T1003	ENGLEMAN CREEK	NUTRIENTS	Warm Water Aquatic Life	4A	26				5.45	Miles
UPPER WABASH	51201011406	Miami	INB01E6_T1005	SCHROM CREEK	ESCHERICHIA COLI (E. COLI	Recreational Use (Human Health)	4A	26				5.29	Miles
UPPER WABASH	51201011406	Miami	INB01E6_T1005	SCHROM CREEK	NUTRIENTS	Warm Water Aquatic Life	4A	26				5.29	Miles
UPPER WABASH	51201011407	Miami	INB01E7_01	WABASH RIVER	ESCHERICHIA COLI (E. COLI	Recreational Use (Human Health)	4A	26				5.62	Miles
UPPER WABASH	51201011407	Miami	INB01E7_01	WABASH RIVER	NUTRIENTS	Warm Water Aquatic Life	4A	26				5.62	Miles
UPPER WABASH	51201011407	Miami	INB01E7_T1005	SHROCK CREEK	ESCHERICHIA COLI (E. COLI	Recreational Use (Human Health)	4A	26				12.03	Miles
UPPER WABASH	51201011407	Miami	INB01E7_T1005	SHROCK CREEK	NUTRIENTS	Warm Water Aquatic Life	4A	26				12.03	Miles
UPPER WABASH	51201011602	Miami	INB01G2_02	WABASH RIVER	ESCHERICHIA COLI (E. COLI	Recreational Use (Human Health)	4A	26				6.55	Miles
UPPER WABASH	51201011602	Miami	INB01G2_02	WABASH RIVER	NUTRIENTS	Warm Water Aquatic Life	4A	26				6.55	Miles
UPPER WABASH	51201011602	Miami	INB01G2_03	WABASH RIVER	ESCHERICHIA COLI (E. COLI	Recreational Use (Human Health)	4A	26				2.33	Miles
UPPER WABASH	51201011602	Miami	INB01G2_03	WABASH RIVER	NUTRIENTS	Warm Water Aquatic Life	4A	26				2.33	Miles
UPPER WABASH	51201011603	Cass/Miami	INB01G3_01	WABASH RIVER	ESCHERICHIA COLI (E. COLI	Recreational Use (Human Health)	4A	26				11.24	Miles
UPPER WABASH	51201011603	Cass/Miami	INB01G3_01	WABASH RIVER	NUTRIENTS	Warm Water Aquatic Life	4A	26				11.24	Miles
UPPER WABASH	51201011603	Cass	INB01G3_02	WABASH RIVER	ESCHERICHIA COLI (E. COLI	Recreational Use (Human Health)	4A	26				10.81	Miles
UPPER WABASH	51201011603	Cass	INB01G3_02	WABASH RIVER	NUTRIENTS	Warm Water Aquatic Life	4A	26				10.81	Miles
UPPER WABASH	51201011603	Cass	INB01G3_03	WABASH RIVER	ESCHERICHIA COLI (E. COLI	Recreational Use (Human Health)	4A	26				3.08	Miles
UPPER WABASH	51201011603	Cass	INB01G3_03	WABASH RIVER	NUTRIENTS	Warm Water Aquatic Life	4A	26				3.08	Miles
UPPER WABASH	51201011603	Miami	INB01G3_T1007	RIFE CREEK	ESCHERICHIA COLI (E. COLI	Recreational Use (Human Health)	4A	26				8.53	Miles
UPPER WABASH	51201011603	Miami	INB01G3_T1007	RIFE CREEK	NUTRIENTS	Warm Water Aquatic Life	4A	26				8.53	Miles
UPPER WABASH	51201011603	Miami	INB01G3_T1008	WABASH RIVER - UNNAMED TI	ESCHERICHIA COLI (E. COLI	Recreational Use (Human Health)	4A	26				3.07	Miles
UPPER WABASH	51201011603	Miami	INB01G3_T1008	WABASH RIVER - UNNAMED TI	NUTRIENTS	Warm Water Aquatic Life	4A	26				3.07	Miles
UPPER WABASH	51201011603	Cass/Miami	INB01G3_T1009	LOWE DITCH	ESCHERICHIA COLI (E. COLI	Recreational Use (Human Health)	4A	26				7.28	Miles
UPPER WABASH	51201011603	Cass/Miami	INB01G3_T1009	LOWE DITCH	NUTRIENTS	Warm Water Aquatic Life	4A	26				7.28	Miles
UPPER WABASH	51201011603	Cass	INB01G3_T1010	WABASH RIVER - UNNAMED TI	ESCHERICHIA COLI (E. COLI	Recreational Use (Human Health)	4A	26				2.2	Miles
UPPER WABASH	51201011603	Cass	INB01G3_T1010	WABASH RIVER - UNNAMED TI	NUTRIENTS	Warm Water Aquatic Life	4A	26				2.2	Miles
UPPER WABASH	51201011603	Cass	INB01G3_T1012	WABASH RIVER - UNNAMED TI	ESCHERICHIA COLI (E. COLI	Recreational Use (Human Health)	4A	26				4.19	Miles
UPPER WABASH	51201011603	Cass	INB01G3_T1012	WABASH RIVER - UNNAMED TI	NUTRIENTS	Warm Water Aquatic Life	4A	26				4.19	Miles
UPPER WABASH	51201011603	Cass	INB01G3_T1013	MINNOW CREEK	ESCHERICHIA COLI (E. COLI	Recreational Use (Human Health)	4A	26				12.39	Miles
UPPER WABASH	51201011603	Cass	INB01G3_T1013	MINNOW CREEK	NUTRIENTS	Warm Water Aquatic Life	4A	26				12.39	Miles
UPPER WABASH	51201030201	Jay/Randolph	INB0321_02	DAYS CREEK	ESCHERICHIA COLI (E. COLI	Recreational Use (Human Health)	4A	49				7.77	Miles
UPPER WABASH	51201030201	Jay/Randolph	INB0321_02	DAYS CREEK	NUTRIENTS	Warm Water Aquatic Life	4A	49				7.77	Miles
UPPER WABASH	51201030201	Randolph	INB0321_03	DAYS CREEK	BIOLOGICAL INTEGRITY	Warm Water Aquatic Life	4A	49				1.24	Miles
UPPER WABASH	51201030201	Randolph	INB0321_03	DAYS CREEK	ESCHERICHIA COLI (E. COLI	Recreational Use (Human Health)	4A	49				1.24	Miles
UPPER WABASH	51201030201	Randolph	INB0321_03	DAYS CREEK	NUTRIENTS	Warm Water Aquatic Life	4A	49				1.24	Miles
UPPER WABASH	51201030201	Jay/Randolph	INB0321_T1002	FLESHER CREEK	BIOLOGICAL INTEGRITY	Warm Water Aquatic Life	4A	49				5.94	Miles
UPPER WABASH	51201030201	Jay/Randolph	INB0321_T1002	FLESHER CREEK	ESCHERICHIA COLI (E. COLI	Recreational Use (Human Health)	4A	49				5.94	Miles
UPPER WABASH	51201030201	Jay/Randolph	INB0321_T1002	FLESHER CREEK	NUTRIENTS	Warm Water Aquatic Life	4A	49				5.94	Miles
UPPER WABASH	51201030201	Jay	INB0321_T1003	MILLER DITCH	ESCHERICHIA COLI (E. COLI	Recreational Use (Human Health)	4A	49				1.63	Miles
UPPER WABASH	51201030201	Jay	INB0321_T1003	MILLER DITCH	NUTRIENTS	Warm Water Aquatic Life	4A	49				1.63	Miles
UPPER WABASH	51201030201	Jay	INB0321_T1004	FLOWERS RUN	ESCHERICHIA COLI (E. COLI	Recreational Use (Human Health)	4A	49				2.24	Miles
UPPER WABASH	51201030201	Jay	INB0321_T1004	FLOWERS RUN	NUTRIENTS	Warm Water Aquatic Life	4A	49				2.24	Miles
UPPER WABASH	51201030201	Jay/Randolph	INB0321_T1005	MENDENHALL DITCH	ESCHERICHIA COLI (E. COLI	Recreational Use (Human Health)	4A	49				2.32	Miles
UPPER WABASH	51201030202	Randolph	INB0322_01	BEAR CREEK	BIOLOGICAL INTEGRITY	Warm Water Aquatic Life	4A	49				14.44	Miles
UPPER WABASH	51201030202	Randolph	INB0322_01	BEAR CREEK	ESCHERICHIA COLI (E. COLI	Recreational Use (Human Health)	4A	49				14.44	Miles
UPPER WABASH	51201030202	Randolph	INB0322_01	BEAR CREEK	NUTRIENTS	Warm Water Aquatic Life	4A	49				14.44	Miles
UPPER WABASH	51201030202	Randolph	INB0322_T1001	BEAR CREEK - UNNAMED TRIBU	ESCHERICHIA COLI (E. COLI	Recreational Use (Human Health)	4A	49				3.38	Miles
UPPER WABASH	51201030202	Randolph	INB0322_T1002	BEAR CREEK - UNNAMED TRIBU	ESCHERICHIA COLI (E. COLI	Recreational Use (Human Health)	4A	49				2.41	Miles
UPPER WABASH	51201030203	Randolph	INB0323_01	MISSISSINEWA RIVER	ESCHERICHIA COLI (E. COLI	Recreational Use (Human Health)	4A	49				11.69	Miles
UPPER WABASH	51201030203	Randolph	INB0323_01	MISSISSINEWA RIVER	NUTRIENTS	Warm Water Aquatic Life	4A	49				11.69	Miles
UPPER WABASH	51201030203	Randolph	INB0323_03	MISSISSINEWA RIVER	BIOLOGICAL INTEGRITY	Warm Water Aquatic Life	4A	49				2.29	Miles

BASIN	HYDROLOGIC UNIT CODE	COUNTY	ASSESSMENT UNIT ID	ASSESSMENT UNIT NAME	PARAMETER	DESIGNATED USE	IR CATEGORY	TEGORY 4A TMDL K	CATEGORY 4B/4C POLLUTI	2020 Changes - Public Notice Draft	2020 Changes -- Finalized Submittal	WATER SIZE	UNITS
UPPER WABASH	51201030203	Randolph	INB0323_03	MISSISSINEWA RIVER	ESCHERICHIA COLI (E. COLI	Recreational Use (Human Health)	4A	49				2.29	Miles
UPPER WABASH	51201030203	Randolph	INB0323_03	MISSISSINEWA RIVER	NUTRIENTS	Warm Water Aquatic Life	4A	49				2.29	Miles
UPPER WABASH	51201030203	Randolph	INB0323_04	MISSISSINEWA RIVER	BIOLOGICAL INTEGRITY	Warm Water Aquatic Life	4A	49				8.28	Miles
UPPER WABASH	51201030203	Randolph	INB0323_04	MISSISSINEWA RIVER	ESCHERICHIA COLI (E. COLI	Recreational Use (Human Health)	4A	49				8.28	Miles
UPPER WABASH	51201030203	Randolph	INB0323_04	MISSISSINEWA RIVER	NUTRIENTS	Warm Water Aquatic Life	4A	49				8.28	Miles
UPPER WABASH	51201030203	Randolph	INB0323_T1001	RANK RUN	ESCHERICHIA COLI (E. COLI	Recreational Use (Human Health)	4A	49				2.44	Miles
UPPER WABASH	51201030203	Randolph	INB0323_T1002	FETID CREEK	BIOLOGICAL INTEGRITY	Warm Water Aquatic Life	4A	49				3.1	Miles
UPPER WABASH	51201030203	Randolph	INB0323_T1002	FETID CREEK	DISSOLVED OXYGEN	Warm Water Aquatic Life	4A	49				3.1	Miles
UPPER WABASH	51201030203	Randolph	INB0323_T1002	FETID CREEK	ESCHERICHIA COLI (E. COLI	Recreational Use (Human Health)	4A	49				3.1	Miles
UPPER WABASH	51201030203	Randolph	INB0323_T1002	FETID CREEK	NUTRIENTS	Warm Water Aquatic Life	4A	49				3.1	Miles
UPPER WABASH	51201030203	Randolph	INB0323_T1004	DE ARMOND DITCH	ESCHERICHIA COLI (E. COLI	Recreational Use (Human Health)	4A	49				3.71	Miles
UPPER WABASH	51201030203	Randolph	INB0323_T1005	HEUSS DITCH	ESCHERICHIA COLI (E. COLI	Recreational Use (Human Health)	4A	49				5.13	Miles
UPPER WABASH	51201030203	Randolph	INB0323_T1005	HEUSS DITCH	NUTRIENTS	Warm Water Aquatic Life	4A	49				5.13	Miles
UPPER WABASH	51201030204	Randolph	INB0324_01	BUSH CREEK	ESCHERICHIA COLI (E. COLI	Recreational Use (Human Health)	4A	49				9.92	Miles
UPPER WABASH	51201030204	Randolph	INB0324_01	BUSH CREEK	NUTRIENTS	Warm Water Aquatic Life	4A	49				9.92	Miles
UPPER WABASH	51201030204	Randolph	INB0324_T1001	BUSH CREEK - UNNAMED TRIBI	DISSOLVED OXYGEN	Warm Water Aquatic Life	4A	49				4.81	Miles
UPPER WABASH	51201030204	Randolph	INB0324_T1001	BUSH CREEK - UNNAMED TRIBI	ESCHERICHIA COLI (E. COLI	Recreational Use (Human Health)	4A	49				4.81	Miles
UPPER WABASH	51201030204	Randolph	INB0324_T1001	BUSH CREEK - UNNAMED TRIBI	NUTRIENTS	Warm Water Aquatic Life	4A	49				4.81	Miles
UPPER WABASH	51201030204	Randolph	INB0324_T1002	ELKHORN CREEK	ESCHERICHIA COLI (E. COLI	Recreational Use (Human Health)	4A	49				7.01	Miles
UPPER WABASH	51201030204	Randolph	INB0324_T1002	ELKHORN CREEK	NUTRIENTS	Warm Water Aquatic Life	4A	49				7.01	Miles
UPPER WABASH	51201030205	Jay	INB0325_02	HALFWAY CREEK	ESCHERICHIA COLI (E. COLI	Recreational Use (Human Health)	4A	49				3.36	Miles
UPPER WABASH	51201030205	Jay	INB0325_02	HALFWAY CREEK	NUTRIENTS	Warm Water Aquatic Life	4A	49				3.36	Miles
UPPER WABASH	51201030205	Delaware/Jay	INB0325_03	HALFWAY CREEK	BIOLOGICAL INTEGRITY	Warm Water Aquatic Life	4A	49				8	Miles
UPPER WABASH	51201030205	Delaware/Jay	INB0325_03	HALFWAY CREEK	ESCHERICHIA COLI (E. COLI	Recreational Use (Human Health)	4A	49				8	Miles
UPPER WABASH	51201030205	Delaware/Jay	INB0325_03	HALFWAY CREEK	NUTRIENTS	Warm Water Aquatic Life	4A	49				8	Miles
UPPER WABASH	51201030205	Jay	INB0325_T1004	REDKEY RUN	BIOLOGICAL INTEGRITY	Warm Water Aquatic Life	4A	49				0.66	Miles
UPPER WABASH	51201030205	Jay	INB0325_T1004	REDKEY RUN	ESCHERICHIA COLI (E. COLI	Recreational Use (Human Health)	4A	49				0.66	Miles
UPPER WABASH	51201030205	Jay	INB0325_T1004	REDKEY RUN	NUTRIENTS	Warm Water Aquatic Life	4A	49				0.66	Miles
UPPER WABASH	51201030205	Jay	INB0325_T1005	REDKEY RUN	BIOLOGICAL INTEGRITY	Warm Water Aquatic Life	4A	49				2.22	Miles
UPPER WABASH	51201030205	Jay	INB0325_T1005	REDKEY RUN	ESCHERICHIA COLI (E. COLI	Recreational Use (Human Health)	4A	49				2.22	Miles
UPPER WABASH	51201030205	Jay	INB0325_T1005	REDKEY RUN	NUTRIENTS	Warm Water Aquatic Life	4A	49				2.22	Miles
UPPER WABASH	51201030205	Jay	INB0325_T1006	HALFWAY CREEK - UNNAMED T	ESCHERICHIA COLI (E. COLI	Recreational Use (Human Health)	4A	49				0.91	Miles
UPPER WABASH	51201030205	Jay	INB0325_T1006	HALFWAY CREEK - UNNAMED T	NUTRIENTS	Warm Water Aquatic Life	4A	49				0.91	Miles
UPPER WABASH	51201030205	Jay	INB0325_T1007	HALFWAY CREEK - UNNAMED T	ESCHERICHIA COLI (E. COLI	Recreational Use (Human Health)	4A	49				2.9	Miles
UPPER WABASH	51201030206	Delaware/Jay/Randolph	INB0326_01	MISSISSINEWA RIVER	ESCHERICHIA COLI (E. COLI	Recreational Use (Human Health)	4A	49				18.47	Miles
UPPER WABASH	51201030206	Jay/Randolph	INB0326_T1001	DINNER CREEK	BIOLOGICAL INTEGRITY	Warm Water Aquatic Life	4A	49				8.08	Miles
UPPER WABASH	51201030206	Jay/Randolph	INB0326_T1001	DINNER CREEK	ESCHERICHIA COLI (E. COLI	Recreational Use (Human Health)	4A	49				8.08	Miles
UPPER WABASH	51201030206	Jay/Randolph	INB0326_T1001	DINNER CREEK	NUTRIENTS	Warm Water Aquatic Life	4A	49				8.08	Miles
UPPER WABASH	51201030206	Delaware/Randolph	INB0326_T1002	MUD CREEK	BIOLOGICAL INTEGRITY	Warm Water Aquatic Life	4A	49				12.29	Miles
UPPER WABASH	51201030206	Delaware/Randolph	INB0326_T1002	MUD CREEK	ESCHERICHIA COLI (E. COLI	Recreational Use (Human Health)	4A	49				12.29	Miles
UPPER WABASH	51201030206	Delaware/Randolph	INB0326_T1002	MUD CREEK	NUTRIENTS	Warm Water Aquatic Life	4A	49				12.29	Miles
UPPER WABASH	51201030301	Blackford/Jay	INB0331_03	BIG LICK CREEK	ESCHERICHIA COLI (E. COLI	Recreational Use (Human Health)	4A	49				6.48	Miles
UPPER WABASH	51201030301	Blackford/Jay	INB0331_03	BIG LICK CREEK	NUTRIENTS	Warm Water Aquatic Life	4A	49				6.48	Miles
UPPER WABASH	51201030301	Blackford	INB0331_04	BIG LICK CREEK	BIOLOGICAL INTEGRITY	Warm Water Aquatic Life	4A	49				6.66	Miles
UPPER WABASH	51201030301	Blackford	INB0331_04	BIG LICK CREEK	ESCHERICHIA COLI (E. COLI	Recreational Use (Human Health)	4A	49				6.66	Miles
UPPER WABASH	51201030301	Blackford	INB0331_04	BIG LICK CREEK	NUTRIENTS	Warm Water Aquatic Life	4A	49				6.66	Miles
UPPER WABASH	51201030301	Blackford/Delaware	INB0331_05	BIG LICK CREEK	ESCHERICHIA COLI (E. COLI	Recreational Use (Human Health)	4A	49				11.73	Miles
UPPER WABASH	51201030301	Blackford/Delaware	INB0331_05	BIG LICK CREEK	NUTRIENTS	Warm Water Aquatic Life	4A	49				11.73	Miles
UPPER WABASH	51201030301	Blackford	INB0331_06	BIG LICK CREEK	ESCHERICHIA COLI (E. COLI	Recreational Use (Human Health)	4A	49				8.06	Miles
UPPER WABASH	51201030301	Blackford	INB0331_06	BIG LICK CREEK	NUTRIENTS	Warm Water Aquatic Life	4A	49				8.06	Miles
UPPER WABASH	51201030301	Blackford/Jay	INB0331_T1002	DUNKIRK DRAIN	DISSOLVED OXYGEN	Warm Water Aquatic Life	4A	49				1.74	Miles
UPPER WABASH	51201030301	Blackford/Jay	INB0331_T1002	DUNKIRK DRAIN	ESCHERICHIA COLI (E. COLI	Recreational Use (Human Health)	4A	49				1.74	Miles
UPPER WABASH	51201030301	Blackford/Jay	INB0331_T1002	DUNKIRK DRAIN	NUTRIENTS	Warm Water Aquatic Life	4A	49				1.74	Miles
UPPER WABASH	51201030301	Blackford	INB0331_T1003	GRONENDYKE DITCH	ESCHERICHIA COLI (E. COLI	Recreational Use (Human Health)	4A	49				2.8	Miles
UPPER WABASH	51201030301	Blackford	INB0331_T1003	GRONENDYKE DITCH	NUTRIENTS	Warm Water Aquatic Life	4A	49				2.8	Miles
UPPER WABASH	51201030301	Blackford	INB0331_T1004	BIG LICK CREEK - UNNAMED TR	ESCHERICHIA COLI (E. COLI	Recreational Use (Human Health)	4A	49				2.44	Miles
UPPER WABASH	51201030301	Blackford	INB0331_T1004	BIG LICK CREEK - UNNAMED TR	NUTRIENTS	Warm Water Aquatic Life	4A	49				2.44	Miles
UPPER WABASH	51201030301	Blackford/Delaware	INB0331_T1005	BIG LICK CREEK - UNNAMED TR	ESCHERICHIA COLI (E. COLI	Recreational Use (Human Health)	4A	49				3.74	Miles
UPPER WABASH	51201030301	Blackford/Delaware	INB0331_T1005	BIG LICK CREEK - UNNAMED TR	NUTRIENTS	Warm Water Aquatic Life	4A	49				3.74	Miles
UPPER WABASH	51201030301	Blackford	INB0331_T1006	BIG LICK CREEK - UNNAMED TR	ESCHERICHIA COLI (E. COLI	Recreational Use (Human Health)	4A	49				2.03	Miles
UPPER WABASH	51201030301	Blackford	INB0331_T1006	BIG LICK CREEK - UNNAMED TR	NUTRIENTS	Warm Water Aquatic Life	4A	49				2.03	Miles
UPPER WABASH	51201030301	Blackford	INB0331_T1007	LITTLE LICK CREEK	ESCHERICHIA COLI (E. COLI	Recreational Use (Human Health)	4A	49				4.33	Miles
UPPER WABASH	51201030301	Blackford	INB0331_T1007	LITTLE LICK CREEK	NUTRIENTS	Warm Water Aquatic Life	4A	49				4.33	Miles
UPPER WABASH	51201030301	Blackford	INB0331_T1008	LITTLE LICK CREEK	BIOLOGICAL INTEGRITY	Warm Water Aquatic Life	4A	49				2.63	Miles
UPPER WABASH	51201030301	Blackford	INB0331_T1008	LITTLE LICK CREEK	DISSOLVED OXYGEN	Warm Water Aquatic Life	4A	49				2.63	Miles
UPPER WABASH	51201030301	Blackford	INB0331_T1008	LITTLE LICK CREEK	ESCHERICHIA COLI (E. COLI	Recreational Use (Human Health)	4A	49				2.63	Miles
UPPER WABASH	51201030301	Blackford	INB0331_T1008	LITTLE LICK CREEK	NUTRIENTS	Warm Water Aquatic Life	4A	49				2.63	Miles
UPPER WABASH	51201030301	Blackford	INB0331_T1009	WHIPPLE DITCH	ESCHERICHIA COLI (E. COLI	Recreational Use (Human Health)	4A	49				4.08	Miles
UPPER WABASH	51201030301	Blackford	INB0331_T1009	WHIPPLE DITCH	NUTRIENTS	Warm Water Aquatic Life	4A	49				4.08	Miles
UPPER WABASH	51201030301	Blackford	INB0331_T1010	WENTZ DITCH	ESCHERICHIA COLI (E. COLI	Recreational Use (Human Health)	4A	49				3.05	Miles
UPPER WABASH	51201030301	Blackford	INB0331_T1010	WENTZ DITCH	NUTRIENTS	Warm Water Aquatic Life	4A	49				3.05	Miles
UPPER WABASH	51201030301	Blackford	INB0331_T1011	LAKE PLACID OUTLET	ESCHERICHIA COLI (E. COLI	Recreational Use (Human Health)	4A	49				2.96	Miles
UPPER WABASH	51201030301	Blackford	INB0331_T1011	LAKE PLACID OUTLET	NUTRIENTS	Warm Water Aquatic Life	4A	49				2.96	Miles

BASIN	HYDROLOGIC UNIT CODE	COUNTY	ASSESSMENT UNIT ID	ASSESSMENT UNIT NAME	PARAMETER	DESIGNATED USE	IR CATEGORY	TEGORY 4A TMDL K	CATEGORY 4B/4C POLLUTI	2020 Changes - Public Notice Draft	2020 Changes -- Finalized Submittal	WATER SIZE	UNITS
UPPER WABASH	51201030301	Blackford	INB0331_T1012	LITTLE LICK CREEK - UNNAMED	ESCHERICHIA COLI (E. COLI	Recreational Use (Human Health)	4A	49				1.82	Miles
UPPER WABASH	51201030301	Blackford	INB0331_T1012	LITTLE LICK CREEK - UNNAMED	NUTRIENTS	Warm Water Aquatic Life	4A	49				1.82	Miles
UPPER WABASH	51201030302	Blackford	INB0332_01	BIG LICK CREEK	BIOLOGICAL INTEGRITY	Warm Water Aquatic Life	4A	49				8.37	Miles
UPPER WABASH	51201030302	Blackford	INB0332_01	BIG LICK CREEK	ESCHERICHIA COLI (E. COLI	Recreational Use (Human Health)	4A	49				8.37	Miles
UPPER WABASH	51201030302	Blackford	INB0332_01	BIG LICK CREEK	NUTRIENTS	Warm Water Aquatic Life	4A	49				8.37	Miles
UPPER WABASH	51201030302	Blackford/Delaware/Grant	INB0332_03	BIG LICK CREEK	BIOLOGICAL INTEGRITY	Warm Water Aquatic Life	4A	49				6.43	Miles
UPPER WABASH	51201030302	Blackford/Delaware/Grant	INB0332_03	BIG LICK CREEK	DISSOLVED OXYGEN	Warm Water Aquatic Life	4A	49				6.43	Miles
UPPER WABASH	51201030302	Blackford/Delaware/Grant	INB0332_03	BIG LICK CREEK	ESCHERICHIA COLI (E. COLI	Recreational Use (Human Health)	4A	49				6.43	Miles
UPPER WABASH	51201030302	Blackford/Delaware/Grant	INB0332_03	BIG LICK CREEK	NUTRIENTS	Warm Water Aquatic Life	4A	49				6.43	Miles
UPPER WABASH	51201030302	Blackford	INB0332_T1002	LITTLE JOE CREEK	ESCHERICHIA COLI (E. COLI	Recreational Use (Human Health)	4A	49				6.86	Miles
UPPER WABASH	51201030302	Blackford/Grant	INB0332_T1005	BIG LICK CREEK - UNNAMED TR	BIOLOGICAL INTEGRITY	Warm Water Aquatic Life	4A	49				3.83	Miles
UPPER WABASH	51201030302	Blackford/Grant	INB0332_T1005	BIG LICK CREEK - UNNAMED TR	DISSOLVED OXYGEN	Warm Water Aquatic Life	4A	49				3.83	Miles
UPPER WABASH	51201030302	Blackford/Grant	INB0332_T1005	BIG LICK CREEK - UNNAMED TR	ESCHERICHIA COLI (E. COLI	Recreational Use (Human Health)	4A	49				3.83	Miles
UPPER WABASH	51201030302	Blackford/Grant	INB0332_T1005	BIG LICK CREEK - UNNAMED TR	NUTRIENTS	Warm Water Aquatic Life	4A	49				3.83	Miles
UPPER WABASH	51201030302	Blackford	INB0332_T1006	MOORE PRONG	ESCHERICHIA COLI (E. COLI	Recreational Use (Human Health)	4A	49				3.13	Miles
UPPER WABASH	51201030302	Blackford	INB0332_T1007	MOORE PRONG	ESCHERICHIA COLI (E. COLI	Recreational Use (Human Health)	4A	49				4.1	Miles
UPPER WABASH	51201030302	Blackford	INB0332_T1008	FIDDLER DITCH	ESCHERICHIA COLI (E. COLI	Recreational Use (Human Health)	4A	49				0.22	Miles
UPPER WABASH	51201030302	Blackford/Delaware	INB0332_T1008A	FIDDLER DITCH	ESCHERICHIA COLI (E. COLI	Recreational Use (Human Health)	4A	49				7.09	Miles
UPPER WABASH	51201030302	Blackford	INB0332_T1009	TOWNSEND LUCAS DITCH	BIOLOGICAL INTEGRITY	Warm Water Aquatic Life	4A	49				9.67	Miles
UPPER WABASH	51201030302	Blackford	INB0332_T1009	TOWNSEND LUCAS DITCH	DISSOLVED OXYGEN	Warm Water Aquatic Life	4A	49				9.67	Miles
UPPER WABASH	51201030302	Blackford	INB0332_T1009	TOWNSEND LUCAS DITCH	ESCHERICHIA COLI (E. COLI	Recreational Use (Human Health)	4A	49				9.67	Miles
UPPER WABASH	51201030302	Blackford	INB0332_T1009	TOWNSEND LUCAS DITCH	NUTRIENTS	Warm Water Aquatic Life	4A	50			NO CHANGE - TMDL for this impairment was appro	9.67	Miles
UPPER WABASH	51201030302	Blackford	INB0332_T1009A	SHAMROCK LAKES (CENTER) IN	BIOLOGICAL INTEGRITY	Warm Water Aquatic Life	4A	49				1.08	Miles
UPPER WABASH	51201030302	Blackford	INB0332_T1009A	SHAMROCK LAKES (CENTER) IN	DISSOLVED OXYGEN	Warm Water Aquatic Life	4A	49				1.08	Miles
UPPER WABASH	51201030302	Blackford	INB0332_T1009A	SHAMROCK LAKES (CENTER) IN	ESCHERICHIA COLI (E. COLI	Recreational Use (Human Health)	4A	49				1.08	Miles
UPPER WABASH	51201030401	Delaware/Randolph	INB0341_01	CAMPBELL CREEK	ESCHERICHIA COLI (E. COLI	Recreational Use (Human Health)	4A	49				13.56	Miles
UPPER WABASH	51201030401	Delaware/Randolph	INB0341_01	CAMPBELL CREEK	NUTRIENTS	Warm Water Aquatic Life	4A	49				13.56	Miles
UPPER WABASH	51201030401	Delaware	INB0341_T1001	CAMPBELL CREEK - UNNAMED	DISSOLVED OXYGEN	Warm Water Aquatic Life	4A	49				5.78	Miles
UPPER WABASH	51201030401	Delaware	INB0341_T1001	CAMPBELL CREEK - UNNAMED	ESCHERICHIA COLI (E. COLI	Recreational Use (Human Health)	4A	49				5.78	Miles
UPPER WABASH	51201030402	Delaware	INB0342_02	MISSISSINEWA RIVER	BIOLOGICAL INTEGRITY	Warm Water Aquatic Life	4A	49				6.29	Miles
UPPER WABASH	51201030402	Delaware	INB0342_02	MISSISSINEWA RIVER	ESCHERICHIA COLI (E. COLI	Recreational Use (Human Health)	4A	49				6.29	Miles
UPPER WABASH	51201030402	Delaware	INB0342_02	MISSISSINEWA RIVER	NUTRIENTS	Warm Water Aquatic Life	4A	49				6.29	Miles
UPPER WABASH	51201030402	Delaware	INB0342_02A	MISSISSINEWA RIVER - UNNAM	ESCHERICHIA COLI (E. COLI	Recreational Use (Human Health)	4A	49				0.61	Miles
UPPER WABASH	51201030402	Delaware	INB0342_03	MISSISSINEWA RIVER	ESCHERICHIA COLI (E. COLI	Recreational Use (Human Health)	4A	49				15.32	Miles
UPPER WABASH	51201030402	Delaware	INB0342_03	MISSISSINEWA RIVER	NUTRIENTS	Warm Water Aquatic Life	4A	49				15.32	Miles
UPPER WABASH	51201030402	Delaware	INB0342_T1001	BOSMAN DITCH	BIOLOGICAL INTEGRITY	Warm Water Aquatic Life	4A	49				10	Miles
UPPER WABASH	51201030402	Delaware	INB0342_T1001	BOSMAN DITCH	ESCHERICHIA COLI (E. COLI	Recreational Use (Human Health)	4A	49				10	Miles
UPPER WABASH	51201030402	Delaware/Jay	INB0342_T1002	REES DITCH	BIOLOGICAL INTEGRITY	Warm Water Aquatic Life	4A	49				15.5	Miles
UPPER WABASH	51201030402	Delaware/Jay	INB0342_T1002	REES DITCH	DISSOLVED OXYGEN	Warm Water Aquatic Life	4A	49				15.5	Miles
UPPER WABASH	51201030402	Delaware/Jay	INB0342_T1002	REES DITCH	ESCHERICHIA COLI (E. COLI	Recreational Use (Human Health)	4A	49				15.5	Miles
UPPER WABASH	51201030403	Delaware	INB0343_01	STUDEBAKER DITCH	ESCHERICHIA COLI (E. COLI	Recreational Use (Human Health)	4A	49				11.87	Miles
UPPER WABASH	51201030403	Delaware	INB0343_T1001	PACKARD RUN	ESCHERICHIA COLI (E. COLI	Recreational Use (Human Health)	4A	49				3.57	Miles
UPPER WABASH	51201030403	Delaware	INB0343_T1002	HAYDEN DITCH	ESCHERICHIA COLI (E. COLI	Recreational Use (Human Health)	4A	49				2.72	Miles
UPPER WABASH	51201030403	Delaware	INB0343_T1003	LOVE DITCH	BIOLOGICAL INTEGRITY	Warm Water Aquatic Life	4A	49				3.22	Miles
UPPER WABASH	51201030403	Delaware	INB0343_T1003	LOVE DITCH	ESCHERICHIA COLI (E. COLI	Recreational Use (Human Health)	4A	49				3.22	Miles
UPPER WABASH	51201030404	Delaware	INB0344_03	MISSISSINEWA RIVER	BIOLOGICAL INTEGRITY	Warm Water Aquatic Life	4A	49				2.98	Miles
UPPER WABASH	51201030404	Delaware	INB0344_03	MISSISSINEWA RIVER	ESCHERICHIA COLI (E. COLI	Recreational Use (Human Health)	4A	49				2.98	Miles
UPPER WABASH	51201030404	Delaware	INB0344_03	MISSISSINEWA RIVER	NUTRIENTS	Warm Water Aquatic Life	4A	49				2.98	Miles
UPPER WABASH	51201030404	Delaware	INB0344_04	MISSISSINEWA RIVER	ESCHERICHIA COLI (E. COLI	Recreational Use (Human Health)	4A	49				15.43	Miles
UPPER WABASH	51201030404	Delaware	INB0344_04	MISSISSINEWA RIVER	NUTRIENTS	Warm Water Aquatic Life	4A	49				15.43	Miles
UPPER WABASH	51201030404	Delaware	INB0344_05	MISSISSINEWA RIVER	ESCHERICHIA COLI (E. COLI	Recreational Use (Human Health)	4A	49				0.94	Miles
UPPER WABASH	51201030404	Delaware	INB0344_05	MISSISSINEWA RIVER	NUTRIENTS	Warm Water Aquatic Life	4A	49				0.94	Miles
UPPER WABASH	51201030404	Delaware	INB0344_T1002	HOLDREN DITCH	ESCHERICHIA COLI (E. COLI	Recreational Use (Human Health)	4A	49				4.35	Miles
UPPER WABASH	51201030404	Delaware	INB0344_T1003	DODGE CREEK	ESCHERICHIA COLI (E. COLI	Recreational Use (Human Health)	4A	49				5.99	Miles
UPPER WABASH	51201030507	Grant	INB0357_T1003	LITTLE CREEK	BIOLOGICAL INTEGRITY	Warm Water Aquatic Life	4C		CHANNELIZATION and HABITAT MODIFICATON - OTHER THAN HYDROMODIFI		ADDN (Cat4C) - Verified post-NOC based on finalize	4.67	Miles
UPPER WABASH	51201030507	Grant	INB0357_T1003	LITTLE CREEK	HABITAT ALTERATIONS	Warm Water Aquatic Life	Parameter NA				DELIST (Cat 4C) - Verified post-NOC based on finali	4.67	Miles
UPPER WABASH	51201050104	Cass	INB0514_03	WABASH RIVER	ESCHERICHIA COLI (E. COLI	Recreational Use (Human Health)	4A	26				2.05	Miles
UPPER WABASH	51201050104	Cass	INB0514_03	WABASH RIVER	NUTRIENTS	Warm Water Aquatic Life	4A	26				2.05	Miles
UPPER WABASH	51201050104	Cass	INB0514_04	WABASH RIVER	ESCHERICHIA COLI (E. COLI	Recreational Use (Human Health)	4A	26				6.88	Miles
UPPER WABASH	51201050104	Cass	INB0514_04	WABASH RIVER	NUTRIENTS	Warm Water Aquatic Life	4A	26				6.88	Miles
UPPER WABASH	51201050104	Cass	INB0514_T1011	WABASH RIVER - UNNAMED TI	ESCHERICHIA COLI (E. COLI	Recreational Use (Human Health)	4A	26				9.41	Miles
UPPER WABASH	51201050104	Cass	INB0514_T1011	WABASH RIVER - UNNAMED TI	NUTRIENTS	Warm Water Aquatic Life	4A	26				9.41	Miles
UPPER WABASH	51201050104	Cass	INB0514_T1012	WABASH RIVER - UNNAMED TI	ESCHERICHIA COLI (E. COLI	Recreational Use (Human Health)	4A	26				4.82	Miles
UPPER WABASH	51201050104	Cass	INB0514_T1012	WABASH RIVER - UNNAMED TI	NUTRIENTS	Warm Water Aquatic Life	4A	26				4.82	Miles
UPPER WABASH	51201050206	Carroll/Cass	INB0526_02	WABASH RIVER	ESCHERICHIA COLI (E. COLI	Recreational Use (Human Health)	4A	26				4.91	Miles
UPPER WABASH	51201050206	Carroll/Cass	INB0526_02	WABASH RIVER	NUTRIENTS	Warm Water Aquatic Life	4A	26				4.91	Miles
UPPER WABASH	51201050206	Carroll	INB0526_03	WABASH RIVER	ESCHERICHIA COLI (E. COLI	Recreational Use (Human Health)	4A	26				0.82	Miles
UPPER WABASH	51201050206	Carroll	INB0526_03	WABASH RIVER	NUTRIENTS	Warm Water Aquatic Life	4A	26				0.82	Miles
UPPER WABASH	51201050303	Carroll	INB0533_02	WABASH RIVER	ESCHERICHIA COLI (E. COLI	Recreational Use (Human Health)	4A	26				10.72	Miles
UPPER WABASH	51201050303	Carroll	INB0533_02	WABASH RIVER	NUTRIENTS	Warm Water Aquatic Life	4A	26				10.72	Miles
UPPER WABASH	51201050303	Carroll	INB0533_03	WABASH RIVER	ESCHERICHIA COLI (E. COLI	Recreational Use (Human Health)	4A	26				8.34	Miles
UPPER WABASH	51201050303	Carroll	INB0533_03	WABASH RIVER	NUTRIENTS	Warm Water Aquatic Life	4A	26				8.34	Miles
UPPER WABASH	51201050303	Carroll	INB0533_04	WABASH RIVER	ESCHERICHIA COLI (E. COLI	Recreational Use (Human Health)	4A	26				5.65	Miles

BASIN	HYDROLOGIC UNIT CODE	COUNTY	ASSESSMENT UNIT ID	ASSESSMENT UNIT NAME	PARAMETER	DESIGNATED USE	IR CATEGORY	TEGORY 4A TMDL K	CATEGORY 4B/4C POLLUTI	2020 Changes - Public Notice Draft	2020 Changes -- Finalized Submittal	WATER SIZE	UNITS
UPPER WABASH	51201050303	Carroll	INB0533_04	WABASH RIVER	NUTRIENTS	Warm Water Aquatic Life	4A	26				5.65	Miles
UPPER WABASH	51201050602	Carroll/Tippecanoe	INB0562_01	WABASH RIVER	ESCHERICHIA COLI (E. COLI	Recreational Use (Human Health)	4A	26				7.29	Miles
UPPER WABASH	51201050602	Carroll/Tippecanoe	INB0562_01	WABASH RIVER	NUTRIENTS	Warm Water Aquatic Life	4A	26				7.29	Miles
UPPER WABASH	51201050603	Tippecanoe	INB0563_02	WABASH RIVER	ESCHERICHIA COLI (E. COLI	Recreational Use (Human Health)	4A	26				1.76	Miles
UPPER WABASH	51201050603	Tippecanoe	INB0563_02	WABASH RIVER	NUTRIENTS	Warm Water Aquatic Life	4A	26				1.76	Miles
UPPER WABASH	51201050603	Tippecanoe	INB0563_03	WABASH RIVER	ESCHERICHIA COLI (E. COLI	Recreational Use (Human Health)	4A	26				3.44	Miles
UPPER WABASH	51201050603	Tippecanoe	INB0563_03	WABASH RIVER	NUTRIENTS	Warm Water Aquatic Life	4A	26				3.44	Miles
UPPER WABASH	51201070101	Tipton	INB0711_02	TURKEY CREEK	ESCHERICHIA COLI (E. COLI	Recreational Use (Human Health)	4A	35				14.83	Miles
UPPER WABASH	51201070102	Tipton	INB0712_02	BROAD CREEK	BIOLOGICAL INTEGRITY	Warm Water Aquatic Life	4C		CHANNELIZATION		ADDN (Cat 4C) - Verified based on finalized Reach I	21.29	Miles
UPPER WABASH	51201070102	Tipton	INB0712_02	BROAD CREEK	ESCHERICHIA COLI (E. COLI	Recreational Use (Human Health)	4A	35				21.29	Miles
UPPER WABASH	51201070102	Tipton	INB0712_02	BROAD CREEK	HABITAT ALTERATIONS	Warm Water Aquatic Life	Parameter NA				DELIST (Cat 4C) - Verified post-NOC based on finali	21.29	Miles
UPPER WABASH	51201070102	Tipton	INB0712_T1001	NORTH CREEK	BIOLOGICAL INTEGRITY	Warm Water Aquatic Life	3					6.9	Miles
UPPER WABASH	51201070102	Tipton	INB0712_T1001	NORTH CREEK	ESCHERICHIA COLI (E. COLI	Recreational Use (Human Health)	4A	35				6.9	Miles
UPPER WABASH	51201070102	Tipton	INB0712_T1001	NORTH CREEK	HABITAT ALTERATIONS	Warm Water Aquatic Life	Parameter NA				DELIST (Cat 4C) - Verified post-NOC based on finali	6.9	Miles
UPPER WABASH	51201070102	Tipton	INB0712_T1002	BROAD CREEK - UNNAMED TRI	BIOLOGICAL INTEGRITY	Warm Water Aquatic Life	3					2.88	Miles
UPPER WABASH	51201070102	Tipton	INB0712_T1002	BROAD CREEK - UNNAMED TRI	ESCHERICHIA COLI (E. COLI	Recreational Use (Human Health)	4A	35				2.88	Miles
UPPER WABASH	51201070102	Tipton	INB0712_T1002	BROAD CREEK - UNNAMED TRI	HABITAT ALTERATIONS	Warm Water Aquatic Life	Parameter NA				DELIST (Cat 4C) - Verified post-NOC based on finali	2.88	Miles
UPPER WABASH	51201070103	Tipton	INB0713_01	TURKEY CREEK	ESCHERICHIA COLI (E. COLI	Recreational Use (Human Health)	4A	35				4.96	Miles
UPPER WABASH	51201070103	Tipton	INB0713_T1001	ASKERN DITCH	ESCHERICHIA COLI (E. COLI	Recreational Use (Human Health)	4A	35			MOVE (Cat 5 to Cat4A) - Moved from Cat 5 to Cat	7.0922	Miles
UPPER WABASH	51201070103	Tipton	INB0713_T1002	RODGERS DITCH	ESCHERICHIA COLI (E. COLI	Recreational Use (Human Health)	4A	35			MOVE (Cat 5 to Cat4A) - Moved from Cat 5 to Cat	1.3885	Miles
UPPER WABASH	51201070103	Tipton	INB0713_T1005	ROUND PRAIRIE DITCH	ESCHERICHIA COLI (E. COLI	Recreational Use (Human Health)	4A	35			MOVE (Cat 5 to Cat4A) - Moved from Cat 5 to Cat	7.1	Miles
UPPER WABASH	51201070103	Tipton	INB0713_T1006	ROUND PRAIRIE DITCH	ESCHERICHIA COLI (E. COLI	Recreational Use (Human Health)	4A	35			MOVE (Cat 5 to Cat4A) - Moved from Cat 5 to Cat	1.22	Miles
UPPER WABASH	51201070104	Grant/Howard/Madison	INB0714_01	WILDCAT CREEK	ESCHERICHIA COLI (E. COLI	Recreational Use (Human Health)	4A	35				9.99	Miles
UPPER WABASH	51201070104	Grant/Madison	INB0714_T1006	POLEY WALK	ESCHERICHIA COLI (E. COLI	Recreational Use (Human Health)	4A	35			ADDN (Cat 4A) -- Moved from Cat 2 or 3 to Cat 4A	6.76	Miles
UPPER WABASH	51201070105	Grant/Howard	INB0715_02	GRASSY FORK	ESCHERICHIA COLI (E. COLI	Recreational Use (Human Health)	4A	35				13.31	Miles
UPPER WABASH	51201070105	Grant/Howard	INB0715_T1002	PRAIRIE RUN	ESCHERICHIA COLI (E. COLI	Recreational Use (Human Health)	4A	35				4.65	Miles
UPPER WABASH	51201070106	Howard/Tipton	INB0716_04	MUD CREEK	ESCHERICHIA COLI (E. COLI	Recreational Use (Human Health)	4A	35				7.08	Miles
UPPER WABASH	51201070106	Howard/Tipton	INB0716_T1001	IRWIN CREEK	ESCHERICHIA COLI (E. COLI	Recreational Use (Human Health)	4A	35				10.71	Miles
UPPER WABASH	51201070106	Howard/Tipton	INB0716_T1002	WILDCAT CREEK - UNNAMED T	ESCHERICHIA COLI (E. COLI	Recreational Use (Human Health)	4A	35			MOVE (Cat 5 to Cat4A) - Moved from Cat 5 to Cat	4.56	Miles
UPPER WABASH	51201070106	Howard/Tipton	INB0716_T1003	WILDCAT CREEK - UNNAMED T	ESCHERICHIA COLI (E. COLI	Recreational Use (Human Health)	4A	35			MOVE (Cat 5 to Cat4A) - Moved from Cat 5 to Cat	2.45	Miles
UPPER WABASH	51201070106	Howard/Tipton	INB0716_T1004	WILDCAT CREEK - UNNAMED T	ESCHERICHIA COLI (E. COLI	Recreational Use (Human Health)	4A	35			MOVE (Cat 5 to Cat4A) - Moved from Cat 5 to Cat	2.84	Miles
UPPER WABASH	51201070107	Howard	INB0717_02	WILDCAT CREEK	ESCHERICHIA COLI (E. COLI	Recreational Use (Human Health)	4A	35				2.41	Miles
UPPER WABASH	51201070107	Howard	INB0717_03	WILDCAT CREEK	ESCHERICHIA COLI (E. COLI	Recreational Use (Human Health)	4A	35				5.15	Miles
UPPER WABASH	51201070107	Howard	INB0717_04	WILDCAT CREEK	ESCHERICHIA COLI (E. COLI	Recreational Use (Human Health)	4A	35				4.75	Miles
UPPER WABASH	51201070107	Howard	INB0717_05	WILDCAT CREEK	ESCHERICHIA COLI (E. COLI	Recreational Use (Human Health)	4A	35				1.93	Miles
UPPER WABASH	51201070107	Howard	INB0717_T1009	WILDCAT CREEK - UNNAMED T	ESCHERICHIA COLI (E. COLI	Recreational Use (Human Health)	4A	35			MOVE (Cat 5 to Cat4A) - Moved from Cat 5 to Cat	5.59	Miles
UPPER WABASH	51201070107	Howard	INB0717_T1010	MOON BARCLEY DITCH	ESCHERICHIA COLI (E. COLI	Recreational Use (Human Health)	4A	35			MOVE (Cat 5 to Cat4A) - Moved from Cat 5 to Cat	3.9851	Miles
UPPER WABASH	51201070107	Howard	INB0717_T1011	WILDCAT CREEK - UNNAMED T	ESCHERICHIA COLI (E. COLI	Recreational Use (Human Health)	4A	35			MOVE (Cat 5 to Cat4A) - Moved from Cat 5 to Cat	2.93	Miles
UPPER WABASH	51201070108	Howard	INB0718_03	KOKOMO CREEK	AMMONIA, UN-IONIZED	Warm Water Aquatic Life	4A	1				11.31	Miles
UPPER WABASH	51201070108	Howard	INB0718_03	KOKOMO CREEK	DISSOLVED OXYGEN	Warm Water Aquatic Life	4A	1				11.31	Miles
UPPER WABASH	51201070108	Howard	INB0718_03	KOKOMO CREEK	ESCHERICHIA COLI (E. COLI	Recreational Use (Human Health)	4A	35				11.31	Miles
UPPER WABASH	51201070108	Howard	INB0718_04	KOKOMO CREEK	AMMONIA, UN-IONIZED	Warm Water Aquatic Life	4A	1				5.43	Miles
UPPER WABASH	51201070108	Howard	INB0718_04	KOKOMO CREEK	DISSOLVED OXYGEN	Warm Water Aquatic Life	4A	1				5.43	Miles
UPPER WABASH	51201070108	Howard	INB0718_04	KOKOMO CREEK	ESCHERICHIA COLI (E. COLI	Recreational Use (Human Health)	4A	1				5.43	Miles
UPPER WABASH	51201070108	Howard	INB0718_05	KOKOMO CREEK	AMMONIA, UN-IONIZED	Warm Water Aquatic Life	4A	1				0.22	Miles
UPPER WABASH	51201070108	Howard	INB0718_05	KOKOMO CREEK	DISSOLVED OXYGEN	Warm Water Aquatic Life	4A	1				0.22	Miles
UPPER WABASH	51201070108	Howard	INB0718_05	KOKOMO CREEK	ESCHERICHIA COLI (E. COLI	Recreational Use (Human Health)	4A	1				0.22	Miles
UPPER WABASH	51201070108	Howard/Tipton	INB0718_T1005	KOKOMO CREEK - UNNAMED T	ESCHERICHIA COLI (E. COLI	Recreational Use (Human Health)	4A	35				4.86	Miles
UPPER WABASH	51201070108	Howard	INB0718_T1006	KOKOMO CREEK - UNNAMED T	ESCHERICHIA COLI (E. COLI	Recreational Use (Human Health)	4A	35			MOVE (Cat 5 to Cat4A) - Moved from Cat 5 to Cat	4.1	Miles
UPPER WABASH	51201070108	Howard	INB0718_T1007	KOKOMO CREEK -UNNAMED TI	ESCHERICHIA COLI (E. COLI	Recreational Use (Human Health)	4A	35				2.65	Miles
UPPER WABASH	51201070108	Howard	INB0718_T1008	MARTIN-YOUNGMAN DITCH	ESCHERICHIA COLI (E. COLI	Recreational Use (Human Health)	4A	35				7.04	Miles
UPPER WABASH	51201070108	Howard	INB0718_T1009	KOKOMO CREEK - UNNAMED T	AMMONIA, UN-IONIZED	Warm Water Aquatic Life	4A	1				1.2	Miles
UPPER WABASH	51201070108	Howard	INB0718_T1009	KOKOMO CREEK - UNNAMED T	DISSOLVED OXYGEN	Warm Water Aquatic Life	4A	1				1.2	Miles
UPPER WABASH	51201070108	Howard/Tipton	INB0718_T1010	TOLLE DITCH	AMMONIA, UN-IONIZED	Warm Water Aquatic Life	4A	1				3.41	Miles
UPPER WABASH	51201070108	Howard/Tipton	INB0718_T1010	TOLLE DITCH	DISSOLVED OXYGEN	Warm Water Aquatic Life	4A	1				3.41	Miles
UPPER WABASH	51201070108	Howard/Tipton	INB0718_T1010	TOLLE DITCH	ESCHERICHIA COLI (E. COLI	Recreational Use (Human Health)	4A	1				3.41	Miles
UPPER WABASH	51201070109	Howard	INB0719_03	WILDCAT CREEK	ESCHERICHIA COLI (E. COLI	Recreational Use (Human Health)	4A	35				2.82	Miles
UPPER WABASH	51201070109	Howard	INB0719_04	WILDCAT CREEK	ESCHERICHIA COLI (E. COLI	Recreational Use (Human Health)	4A	35				4.86	Miles
UPPER WABASH	51201070109	Howard	INB0719_05	WILDCAT CREEK (PWS)	ESCHERICHIA COLI (E. COLI	Recreational Use (Human Health)	4A	35				0.2	Miles
UPPER WABASH	51201070109	Howard	INB0719_T1001	WILDCAT CREEK - UNNAMED T	ESCHERICHIA COLI (E. COLI	Recreational Use (Human Health)	4A	35				3.95	Miles
UPPER WABASH	51201070109	Howard	INB0719_T1002	WILDCAT CREEK - UNNAMED T	ESCHERICHIA COLI (E. COLI	Recreational Use (Human Health)	4A	35				1.28	Miles
UPPER WABASH	51201070109	Howard	INB0719_T1003	WILDCAT CREEK - UNNAMED T	ESCHERICHIA COLI (E. COLI	Recreational Use (Human Health)	4A	35				3.32	Miles
UPPER WABASH	51201070201	Carroll/Clinton	INB0721_01	WILDCAT CREEK, MIDDLE FORK	ESCHERICHIA COLI (E. COLI	Recreational Use (Human Health)	4A	36				10.03	Miles
UPPER WABASH	51201070201	Clinton	INB0721_T1012	SHAMBAUGH RUN	ESCHERICHIA COLI (E. COLI	Recreational Use (Human Health)	4A	37				0.86	Miles
UPPER WABASH	51201070201	Clinton	INB0721_T1013	WHITEMAN DITCH	ESCHERICHIA COLI (E. COLI	Recreational Use (Human Health)	4A	36				5.69	Miles
UPPER WABASH	51201070201	Carroll/Clinton/Howard	INB0721_T1014	HARNESS DITCH	ESCHERICHIA COLI (E. COLI	Recreational Use (Human Health)	4A	35			ADDN (Cat 4A) -- Moved from Cat 2 or 3 to Cat 4A	7.19	Miles
UPPER WABASH	51201070202	Carroll	INB0722_01	WILDCAT CREEK, MIDDLE FORK	ESCHERICHIA COLI (E. COLI	Recreational Use (Human Health)	4A	36				7.97	Miles
UPPER WABASH	51201070202	Carroll/Clinton	INB0722_T1012	WILDCAT CREEK, MIDDLE FORK	ESCHERICHIA COLI (E. COLI	Recreational Use (Human Health)	4A	36				1.43	Miles
UPPER WABASH	51201070202	Carroll	INB0722_T1013	MIDDLE FORK BRANCH-SCOFIE	ESCHERICHIA COLI (E. COLI	Recreational Use (Human Health)	4A	36				2.32	Miles
UPPER WABASH	51201070202	Carroll/Clinton	INB0722_T1014	ROBINSON BRANCH	ESCHERICHIA COLI (E. COLI	Recreational Use (Human Health)	4A	36				6.73	Miles
UPPER WABASH	51201070203	Clinton	INB0723_03	CAMPBELLS RUN	ESCHERICHIA COLI (E. COLI	Recreational Use (Human Health)	4A	36				8.72	Miles
UPPER WABASH	51201070203	Clinton	INB0723_04	CAMPBELLS RUN	ESCHERICHIA COLI (E. COLI	Recreational Use (Human Health)	4A	36				14.21	Miles
UPPER WABASH	51201070203	Clinton	INB0723_05	CAMPBELLS RUN	ESCHERICHIA COLI (E. COLI	Recreational Use (Human Health)	4A	36				3.93	Miles

BASIN	HYDROLOGIC UNIT CODE	COUNTY	ASSESSMENT UNIT ID	ASSESSMENT UNIT NAME	PARAMETER	DESIGNATED USE	IR CATEGORY	TEGORY 4A TMDL K	CATEGORY 4B/4C POLLUTI	2020 Changes - Public Notice Draft	2020 Changes -- Finalized Submittal	WATER SIZE	UNITS
UPPER WABASH	51201070203	Clinton	INB0723_06	CAMPBELLS RUN	ESCHERICHIA COLI (E. COLI	Recreational Use (Human Health)	4A	36				2.17	Miles
UPPER WABASH	51201070203	Clinton	INB0723_T1012	CRIPE RUN	ESCHERICHIA COLI (E. COLI	Recreational Use (Human Health)	4A	36				11.23	Miles
UPPER WABASH	51201070203	Clinton	INB0723_T1015	CAMPBELLS RUN - UNNAMED T	ESCHERICHIA COLI (E. COLI	Recreational Use (Human Health)	4A	36				2.03	Miles
UPPER WABASH	51201070204	Carroll/Clinton	INB0724_02	WILDCAT CREEK, MIDDLE FORK	ESCHERICHIA COLI (E. COLI	Recreational Use (Human Health)	4A	36				8.04	Miles
UPPER WABASH	51201070204	Clinton	INB0724_02A	WILDCAT CREEK, MIDDLE FORK	ESCHERICHIA COLI (E. COLI	Recreational Use (Human Health)	4A	36			ADDN (Cat 4A) -- Moved from Cat 2 or 3 to Cat 4A	0.31	Miles
UPPER WABASH	51201070204	Clinton	INB0724_02B	WILDCAT CREEK, MIDDLE FORK	ESCHERICHIA COLI (E. COLI	Recreational Use (Human Health)	4A	36			ADDN (Cat 4A) -- Moved from Cat 2 or 3 to Cat 4A	0.28	Miles
UPPER WABASH	51201070204	Carroll/Clinton	INB0724_03	WILDCAT CREEK, MIDDLE FORK	ESCHERICHIA COLI (E. COLI	Recreational Use (Human Health)	4A	36				5.83	Miles
UPPER WABASH	51201070204	Carroll	INB0724_T1003	WILDCAT CREEK, MIDDLE FORK	ESCHERICHIA COLI (E. COLI	Recreational Use (Human Health)	4A	36			ADDN (Cat 4A) -- Moved from Cat 2 or 3 to Cat 4A	1.82	Miles
UPPER WABASH	51201070204	Clinton	INB0724_T1004	WILDCAT CREEK, MIDDLE FORK	ESCHERICHIA COLI (E. COLI	Recreational Use (Human Health)	4A	36				2.58	Miles
UPPER WABASH	51201070204	Clinton	INB0724_T1005	WILDCAT CREEK, MIDDLE FORK	ESCHERICHIA COLI (E. COLI	Recreational Use (Human Health)	4A	36				0.68	Miles
UPPER WABASH	51201070205	Clinton/Tippecanoe	INB0725_01	WILDCAT CREEK, MIDDLE FORK	ESCHERICHIA COLI (E. COLI	Recreational Use (Human Health)	4A	36				5.03	Miles
UPPER WABASH	51201070205	Tippecanoe	INB0725_02	WILDCAT CREEK, MIDDLE FORK	ESCHERICHIA COLI (E. COLI	Recreational Use (Human Health)	4A	36				8.73	Miles
UPPER WABASH	51201070205	Tippecanoe	INB0725_02A	WILDCAT CREEK, MIDDLE FORK	ESCHERICHIA COLI (E. COLI	Recreational Use (Human Health)	4A	36			ADDN (Cat 4A) -- Moved from Cat 2 or 3 to Cat 4A	0.34	Miles
UPPER WABASH	51201070205	Clinton	INB0725_T1012	WILDCAT CREEK - UNNAMED T	ESCHERICHIA COLI (E. COLI	Recreational Use (Human Health)	4A	36			ADDN (Cat 4A) -- Moved from Cat 2 or 3 to Cat 4A	3.5	Miles
UPPER WABASH	51201070205	Clinton	INB0725_T1013	DUNK CREEK	ESCHERICHIA COLI (E. COLI	Recreational Use (Human Health)	4A	36			ADDN (Cat 4A) -- Moved from Cat 2 or 3 to Cat 4A	7.29	Miles
UPPER WABASH	51201070205	Clinton/Tippecanoe	INB0725_T1014	HOG RUN	ESCHERICHIA COLI (E. COLI	Recreational Use (Human Health)	4A	36				11.64	Miles
UPPER WABASH	51201070205	Clinton/Tippecanoe	INB0725_T1015	HOFFMAN DITCH	ESCHERICHIA COLI (E. COLI	Recreational Use (Human Health)	4A	36			ADDN (Cat 4A) -- Moved from Cat 2 or 3 to Cat 4A	8.03	Miles
UPPER WABASH	51201070301	Clinton/Tipton	INB0731_02	MOTT DITCH	BIOLOGICAL INTEGRITY	Warm Water Aquatic Life	4A	32				2.52	Miles
UPPER WABASH	51201070301	Clinton	INB0731_T1001	FLOYD DITCH-PARIS DITCH	BIOLOGICAL INTEGRITY	Warm Water Aquatic Life	4A	32				4.73	Miles
UPPER WABASH	51201070302	Tipton	INB0732_02	SHANTY CREEK	BIOLOGICAL INTEGRITY	Warm Water Aquatic Life	4A	32				4.88	Miles
UPPER WABASH	51201070302	Clinton	INB0732_03	KILMORE CREEK	BIOLOGICAL INTEGRITY	Warm Water Aquatic Life	4A	32				5.68	Miles
UPPER WABASH	51201070302	Clinton	INB0732_03	KILMORE CREEK	NUTRIENTS	Warm Water Aquatic Life	2				DELIST (Cat4A to Cat2) - Recent data indicates appl	5.68	Miles
UPPER WABASH	51201070302	Clinton/Tipton	INB0732_T1002	LYDY-FILLENWORTH DITCH	BIOLOGICAL INTEGRITY	Warm Water Aquatic Life	4A	32				2.22	Miles
UPPER WABASH	51201070302	Tipton	INB0732_T1003	COLLIER DITCH	BIOLOGICAL INTEGRITY	Warm Water Aquatic Life	4A	32				2.13	Miles
UPPER WABASH	51201070302	Tipton	INB0732_T1003	COLLIER DITCH	DISSOLVED OXYGEN	Warm Water Aquatic Life	2				DELIST (Cat4A to Cat2) - Recent data indicates appl	2.13	Miles
UPPER WABASH	51201070302	Tipton	INB0732_T1003	COLLIER DITCH	NUTRIENTS	Warm Water Aquatic Life	2				DELIST (Cat4A to Cat2) - Recent data indicates appl	2.13	Miles
UPPER WABASH	51201070303	Clinton	INB0733_T1002	DAVIS DITCH	BIOLOGICAL INTEGRITY	Warm Water Aquatic Life	4A	32				2.05	Miles
UPPER WABASH	51201070303	Clinton	INB0733_T1003	STUMP DITCH	BIOLOGICAL INTEGRITY	Warm Water Aquatic Life	4A	32				5.94	Miles
UPPER WABASH	51201070304	Clinton	INB0734_03	WILDCAT CREEK, SOUTH FORK	BIOLOGICAL INTEGRITY	Warm Water Aquatic Life	4A	32				10.89	Miles
UPPER WABASH	51201070304	Clinton	INB0734_04	TALBERT DITCH	BIOLOGICAL INTEGRITY	Warm Water Aquatic Life	4A	32				7.05	Miles
UPPER WABASH	51201070305	Clinton	INB0735_02	PRAIRIE CREEK	BIOLOGICAL INTEGRITY	Warm Water Aquatic Life	4A	32				6.69	Miles
UPPER WABASH	51201070305	Clinton	INB0735_T1002	MANN DITCH	BIOLOGICAL INTEGRITY	Recreational Use (Human Health)	4A	32			ADDN (Cat 4A) -- Moved from Cat 2 or 3 to Cat 4A	6.21	Miles
UPPER WABASH	51201070306	Clinton	INB0736_04	KILMORE CREEK	ESCHERICHIA COLI (E. COLI	Recreational Use (Human Health)	4A	32				16.6	Miles
UPPER WABASH	51201070306	Clinton	INB0736_T1005	BOYLES DITCH	BIOLOGICAL INTEGRITY	Warm Water Aquatic Life	4A	32				5.59	Miles
UPPER WABASH	51201070306	Clinton	INB0736_T1005	BOYLES DITCH	ESCHERICHIA COLI (E. COLI	Recreational Use (Human Health)	4A	32				5.59	Miles
UPPER WABASH	51201070307	Clinton	INB0737_T1005	HEAVILON DITCH	DISSOLVED OXYGEN	Warm Water Aquatic Life	4A	32				1.87	Miles
UPPER WABASH	51201070307	Clinton	INB0737_T1005	HEAVILON DITCH	ESCHERICHIA COLI (E. COLI	Recreational Use (Human Health)	4A	32				1.87	Miles
UPPER WABASH	51201070308	Clinton	INB0738_03	WILDCAT CREEK, SOUTH FORK	ESCHERICHIA COLI (E. COLI	Recreational Use (Human Health)	4A	32				2.12	Miles
UPPER WABASH	51201070308	Clinton	INB0738_07	WILDCAT CREEK, SOUTH FORK	ESCHERICHIA COLI (E. COLI	Recreational Use (Human Health)	4A	32				5.09	Miles
UPPER WABASH	51201070308	Clinton	INB0738_T1001	JENKINS DITCH	BIOLOGICAL INTEGRITY	Warm Water Aquatic Life	4A	32				2.2	Miles
UPPER WABASH	51201070308	Clinton	INB0738_T1002	WILDCAT CREEK, SOUTH FORK-	BIOLOGICAL INTEGRITY	Recreational Use (Human Health)	4A	32			ADDN (Cat 4A) -- Moved from Cat 2 or 3 to Cat 4A	5.48	Miles
UPPER WABASH	51201070309	Clinton/Tippecanoe	INB0739_02	LAURAMIE CREEK	BIOLOGICAL INTEGRITY	Warm Water Aquatic Life	4A	32				7.25	Miles
UPPER WABASH	51201070309	Clinton/Tippecanoe	INB0739_02	LAURAMIE CREEK	ESCHERICHIA COLI (E. COLI	Recreational Use (Human Health)	4A	32				7.25	Miles
UPPER WABASH	51201070309	Clinton	INB0739_T1001	MCCLELLEN FICKLE DITCH	BIOLOGICAL INTEGRITY	Warm Water Aquatic Life	4A	32				2.09	Miles
UPPER WABASH	51201070309	Clinton	INB0739_T1001	MCCLELLEN FICKLE DITCH	ESCHERICHIA COLI (E. COLI	Recreational Use (Human Health)	4A	32				2.09	Miles
UPPER WABASH	51201070309	Tippecanoe	INB0739_T1002	HENTZ DITCH	ESCHERICHIA COLI (E. COLI	Recreational Use (Human Health)	4A	32				2.06	Miles
UPPER WABASH	51201070309	Tippecanoe	INB0739_T1003	ANDERSON DITCH	ESCHERICHIA COLI (E. COLI	Recreational Use (Human Health)	4A	32				2.33	Miles
UPPER WABASH	51201070311	Tippecanoe	INB073B_04	WILDCAT CREEK, SOUTH FORK	ESCHERICHIA COLI (E. COLI	Recreational Use (Human Health)	4A	32				1.33	Miles
UPPER WABASH	51201070311	Tippecanoe	INB073B_06	WILDCAT CREEK, SOUTH FORK	ESCHERICHIA COLI (E. COLI	Recreational Use (Human Health)	4A	32				3.9	Miles
UPPER WABASH	51201070311	Clinton/Tippecanoe	INB073B_T1001	WILDCAT CREEK, SOUTH FORK	BIOLOGICAL INTEGRITY	Warm Water Aquatic Life	4A	32				13.23	Miles
UPPER WABASH	51201070401	Howard/Tipton	INB0741_03	LITTLE WILDCAT CREEK, EAST F	ESCHERICHIA COLI (E. COLI	Recreational Use (Human Health)	4A	37				8.43	Miles
UPPER WABASH	51201070401	Howard/Tipton	INB0741_04	LITTLE WILDCAT CREEK, WEST I	ESCHERICHIA COLI (E. COLI	Recreational Use (Human Health)	4A	37				9.37	Miles
UPPER WABASH	51201070401	Tipton	INB0741_T1006	KELLY DITCH	ESCHERICHIA COLI (E. COLI	Recreational Use (Human Health)	4A	37				2.04	Miles
UPPER WABASH	51201070402	Howard	INB0742_05	LITTLE WILDCAT CREEK	ESCHERICHIA COLI (E. COLI	Recreational Use (Human Health)	4A	37				4.76	Miles
UPPER WABASH	51201070402	Howard	INB0742_T1004	CLAW CREEK	ESCHERICHIA COLI (E. COLI	Recreational Use (Human Health)	4A	37			ADDN (Cat 4A) -- Moved from Cat 2 or 3 to Cat 4A	2.49	Miles
UPPER WABASH	51201070402	Howard	INB0742_T1007	VOGUS DITCH	ESCHERICHIA COLI (E. COLI	Recreational Use (Human Health)	4A	37				0.64	Miles
UPPER WABASH	51201070402	Howard	INB0742_T1010	VOGUS DITCH	ESCHERICHIA COLI (E. COLI	Recreational Use (Human Health)	4A	37				1.03	Miles
UPPER WABASH	51201070402	Howard/Tipton	INB0742_T1011	VOGUS DITCH	ESCHERICHIA COLI (E. COLI	Recreational Use (Human Health)	4A	37				3.19	Miles
UPPER WABASH	51201070403	Howard	INB0743_05	WILDCAT CREEK	ESCHERICHIA COLI (E. COLI	Recreational Use (Human Health)	4A	37				4.91	Miles
UPPER WABASH	51201070403	Howard	INB0743_06	WILDCAT CREEK	ESCHERICHIA COLI (E. COLI	Recreational Use (Human Health)	4A	37				1.99	Miles
UPPER WABASH	51201070403	Howard	INB0743_07	WILDCAT CREEK	ESCHERICHIA COLI (E. COLI	Recreational Use (Human Health)	4A	37			ADDN (Cat 4A) -- Moved from Cat 2 or 3 to Cat 4A	6.42	Miles
UPPER WABASH	51201070403	Howard	INB0743_T1006	SHAMBAUGH RUN	ESCHERICHIA COLI (E. COLI	Recreational Use (Human Health)	4A	37			ADDN (Cat 4A) -- Moved from Cat 2 or 3 to Cat 4A	1	Miles
UPPER WABASH	51201070403	Howard	INB0743_T1007	KITTY RUN	ESCHERICHIA COLI (E. COLI	Recreational Use (Human Health)	4A	37			ADDN (Cat 4A) -- Moved from Cat 2 or 3 to Cat 4A	2.2	Miles
UPPER WABASH	51201070403	Howard	INB0743_T1008	EDWARDS DITCH	ESCHERICHIA COLI (E. COLI	Recreational Use (Human Health)	4A	37			ADDN (Cat 4A) -- Moved from Cat 2 or 3 to Cat 4A	3.16	Miles
UPPER WABASH	51201070403	Howard	INB0743_T1009	SPRING RUN	ESCHERICHIA COLI (E. COLI	Recreational Use (Human Health)	4A	37				1.31	Miles
UPPER WABASH	51201070403	Howard	INB0743_T1011	HALIHAN DITCH	ESCHERICHIA COLI (E. COLI	Recreational Use (Human Health)	4A	37			NO CHANGE - TMDL for this impairment was appro	1.58	Miles
UPPER WABASH	51201070403	Howard	INB0743_T1012	HALIHAN DITCH	ESCHERICHIA COLI (E. COLI	Recreational Use (Human Health)	4A	37			NO CHANGE - TMDL for this impairment was appro	2.35	Miles
UPPER WABASH	51201070404	Clinton/Howard/Tipton	INB0744_03	HONEY CREEK	ESCHERICHIA COLI (E. COLI	Recreational Use (Human Health)	4A	37				9.54	Miles
UPPER WABASH	51201070404	Howard	INB0744_04	HONEY CREEK	ESCHERICHIA COLI (E. COLI	Recreational Use (Human Health)	4A	37				2.93	Miles
UPPER WABASH	51201070404	Tipton	INB0744_T1001	HONEY CREEK - UNNAMED TRI	ESCHERICHIA COLI (E. COLI	Recreational Use (Human Health)	4A	37			ADDN (Cat 4A) -- Moved from Cat 2 or 3 to Cat 4A	1.31	Miles
UPPER WABASH	51201070404	Clinton/Howard	INB0744_T1002	WALNUT FORK	ESCHERICHIA COLI (E. COLI	Recreational Use (Human Health)	4A	37			ADDN (Cat 4A) -- Moved from Cat 2 or 3 to Cat 4A	5	Miles
UPPER WABASH	51201070404	Howard	INB0744_T1004	WEST HONEY CREEK	ESCHERICHIA COLI (E. COLI	Recreational Use (Human Health)	4A	37				1.63	Miles
UPPER WABASH	51201070404	Howard	INB0744_T1006	WEST HONEY CREEK	ESCHERICHIA COLI (E. COLI	Recreational Use (Human Health)	4A	37				2.39	Miles

BASIN	HYDROLOGIC UNIT CODE	COUNTY	ASSESSMENT UNIT ID	ASSESSMENT UNIT NAME	PARAMETER	DESIGNATED USE	IR CATEGORY	TEGORY 4A TMDL K	CATEGORY 4B/4C POLLUTI	2020 Changes - Public Notice Draft	2020 Changes -- Finalized Submittal	WATER SIZE	UNITS
UPPER WABASH	51201070405	Howard	INB0745_05	WILDCAT CREEK	ESCHERICHIA COLI (E. COLI	Recreational Use (Human Health)	4A	37				7.48	Miles
UPPER WABASH	51201070405	Howard	INB0745_06	WILDCAT CREEK	ESCHERICHIA COLI (E. COLI	Recreational Use (Human Health)	4A	37				11.7	Miles
UPPER WABASH	51201070405	Howard	INB0745_T1008	WILDCAT CREEK - UNNAMED T	ESCHERICHIA COLI (E. COLI	Recreational Use (Human Health)	4A	37			ADDN (Cat 4A) -- Moved from Cat 2 or 3 to Cat 4A	1.46	Miles
UPPER WABASH	51201070405	Howard	INB0745_T1009	WILDCAT CREEK - UNNAMED T	ESCHERICHIA COLI (E. COLI	Recreational Use (Human Health)	4A	37			ADDN (Cat 4A) -- Moved from Cat 2 or 3 to Cat 4A	1.1	Miles
UPPER WABASH	51201070405	Howard	INB0745_T1010	DEARINGER DITCH - KIDDLE DI	ESCHERICHIA COLI (E. COLI	Recreational Use (Human Health)	4A	37			ADDN (Cat 4A) -- Moved from Cat 2 or 3 to Cat 4A	3.68	Miles
UPPER WABASH	51201070405	Howard	INB0745_T1011	WILDCAT CREEK-UNNAMED TR	ESCHERICHIA COLI (E. COLI	Recreational Use (Human Health)	4A	37			ADDN (Cat 4A) -- Moved from Cat 2 or 3 to Cat 4A	2.74	Miles
UPPER WABASH	51201070405	Howard	INB0745_T1012	WILDCAT CREEK-UNNAMED TR	ESCHERICHIA COLI (E. COLI	Recreational Use (Human Health)	4A	37				3.07	Miles
UPPER WABASH	51201070405	Howard	INB0745_T1013	WILDCAT CREEK-UNNAMED TR	ESCHERICHIA COLI (E. COLI	Recreational Use (Human Health)	4A	37				4.72	Miles
UPPER WABASH	51201070405	Carroll/Howard	INB0745_T1014	WILDCAT CREEK-UNNAMED TR	ESCHERICHIA COLI (E. COLI	Recreational Use (Human Health)	4A	37				2.26	Miles
UPPER WABASH	51201070406	Carroll/Howard	INB0746_03	WILDCAT CREEK	ESCHERICHIA COLI (E. COLI	Recreational Use (Human Health)	4A	37				3.31	Miles
UPPER WABASH	51201070406	Carroll	INB0746_03A	WILDCAT CREEK - UNNAMED T	ESCHERICHIA COLI (E. COLI	Recreational Use (Human Health)	4A	37			MOVE (Cat 5 to Cat4A) - Moved from Cat 5 to Cat	0.36	Miles
UPPER WABASH	51201070406	Carroll	INB0746_03B	WILDCAT CREEK - UNNAMED T	ESCHERICHIA COLI (E. COLI	Recreational Use (Human Health)	4A	37			MOVE (Cat 5 to Cat4A) - Moved from Cat 5 to Cat	0.79	Miles
UPPER WABASH	51201070406	Carroll	INB0746_03C	WILDCAT CREEK - UNNAMED T	ESCHERICHIA COLI (E. COLI	Recreational Use (Human Health)	4A	37			MOVE (Cat 5 to Cat4A) - Moved from Cat 5 to Cat	0.48	Miles
UPPER WABASH	51201070406	Carroll	INB0746_03D	WILDCAT CREEK - UNNAMED T	ESCHERICHIA COLI (E. COLI	Recreational Use (Human Health)	4A	37			ADDN (Cat 4A) -- Moved from Cat 2 or 3 to Cat 4A	0.83	Miles
UPPER WABASH	51201070406	Howard	INB0746_T1005	PETES RUN	ESCHERICHIA COLI (E. COLI	Recreational Use (Human Health)	4A	37				13.08	Miles
UPPER WABASH	51201070406	Howard	INB0746_T1006	WILDCAT CREEK-UNNAMED TR	ESCHERICHIA COLI (E. COLI	Recreational Use (Human Health)	4A	37			ADDN (Cat 4A) -- Moved from Cat 2 or 3 to Cat 4A	1.99	Miles
UPPER WABASH	51201070406	Carroll	INB0746_T1007	WILDCAT CREEK-UNNAMED TR	ESCHERICHIA COLI (E. COLI	Recreational Use (Human Health)	4A	37			ADDN (Cat 4A) -- Moved from Cat 2 or 3 to Cat 4A	1.51	Miles
UPPER WABASH	51201070406	Carroll	INB0746_T1008	WILDCAT CREEK - UNNAMED T	ESCHERICHIA COLI (E. COLI	Recreational Use (Human Health)	4A	37			ADDN (Cat 4A) -- Moved from Cat 2 or 3 to Cat 4A	2.03	Miles
UPPER WABASH	51201070407	Carroll	INB0747_02	WILDCAT CREEK (OSRW)	ESCHERICHIA COLI (E. COLI	Recreational Use (Human Health)	4A	37				3.48	Miles
UPPER WABASH	51201070407	Carroll	INB0747_03	WILDCAT CREEK (OSRW)	ESCHERICHIA COLI (E. COLI	Recreational Use (Human Health)	4A	37				5.68	Miles
UPPER WABASH	51201070407	Carroll	INB0747_T1004	HURRICANE CREEK	ESCHERICHIA COLI (E. COLI	Recreational Use (Human Health)	4A	37				3.44	Miles
UPPER WABASH	51201070407	Carroll	INB0747_T1005	WILDCAT CREEK - UNNAMED T	ESCHERICHIA COLI (E. COLI	Recreational Use (Human Health)	4A	37			ADDN (Cat 4A) -- Moved from Cat 2 or 3 to Cat 4A	3.42	Miles
UPPER WABASH	51201070408	Carroll	INB0748_01A	WILDCAT CREEK - UNNAMED T	ESCHERICHIA COLI (E. COLI	Recreational Use (Human Health)	4A	37			ADDN (Cat 4A) -- Moved from Cat 2 or 3 to Cat 4A	0.61	Miles
UPPER WABASH	51201070408	Carroll	INB0748_02	WILDCAT CREEK (OSRW)	ESCHERICHIA COLI (E. COLI	Recreational Use (Human Health)	4A	37				5.05	Miles
UPPER WABASH	51201070408	Carroll	INB0748_03	WILDCAT CREEK (OSRW)	ESCHERICHIA COLI (E. COLI	Recreational Use (Human Health)	4A	37				3.83	Miles
UPPER WABASH	51201070408	Carroll	INB0748_T1001	WILDCAT CREEK-UNNAMED TR	ESCHERICHIA COLI (E. COLI	Recreational Use (Human Health)	4A	37			ADDN (Cat 4A) -- Moved from Cat 2 or 3 to Cat 4A	1.99	Miles
UPPER WABASH	51201070408	Carroll	INB0748_T1002	WILDCAT CREEK-UNNAMED TR	ESCHERICHIA COLI (E. COLI	Recreational Use (Human Health)	4A	37				3.76	Miles
UPPER WABASH	51201070408	Carroll	INB0748_T1003	WILDCAT CREEK-UNNAMED TR	ESCHERICHIA COLI (E. COLI	Recreational Use (Human Health)	4A	37			ADDN (Cat 4A) -- Moved from Cat 2 or 3 to Cat 4A	6.86	Miles
UPPER WABASH	51201070408	Carroll	INB0748_T1004	WILDCAT CREEK-UNNAMED TR	ESCHERICHIA COLI (E. COLI	Recreational Use (Human Health)	4A	37			ADDN (Cat 4A) -- Moved from Cat 2 or 3 to Cat 4A	1.38	Miles
UPPER WABASH	51201070409	Carroll	INB0749_05	WILDCAT CREEK (OSRW)	ESCHERICHIA COLI (E. COLI	Recreational Use (Human Health)	4A	37				2.74	Miles
UPPER WABASH	51201070409	Tippecanoe	INB0749_07	WILDCAT CREEK (OSRW)	ESCHERICHIA COLI (E. COLI	Recreational Use (Human Health)	4A	37				3.72	Miles
UPPER WABASH	51201070409	Tippecanoe	INB0749_08	WILDCAT CREEK (OSRW)	ESCHERICHIA COLI (E. COLI	Recreational Use (Human Health)	4A	37				4.82	Miles
UPPER WABASH	51201070409	Tippecanoe	INB0749_09	WILDCAT CREEK (OSRW)	ESCHERICHIA COLI (E. COLI	Recreational Use (Human Health)	4A	37				3.6	Miles
UPPER WABASH	51201070409	Tippecanoe	INB0749_10	WILDCAT CREEK	ESCHERICHIA COLI (E. COLI	Recreational Use (Human Health)	4A	37			ADDN (Cat 4A) -- Moved from Cat 2 or 3 to Cat 4A	6.08	Miles
UPPER WABASH	51201070409	Carroll	INB0749_T1003	WILDCAT CREEK - UNNAMED T	ESCHERICHIA COLI (E. COLI	Recreational Use (Human Health)	4A	37			ADDN (Cat 4A) -- Moved from Cat 2 or 3 to Cat 4A	3.18	Miles
UPPER WABASH	51201070409	Tippecanoe	INB0749_T1004	WILDCAT CREEK - UNNAMED T	ESCHERICHIA COLI (E. COLI	Recreational Use (Human Health)	4A	37			ADDN (Cat 4A) -- Moved from Cat 2 or 3 to Cat 4A	2.44	Miles
UPPER WABASH	51201070409	Tippecanoe	INB0749_T1005	WILDCAT CREEK - UNNAMED T	ESCHERICHIA COLI (E. COLI	Recreational Use (Human Health)	4A	37			ADDN (Cat 4A) -- Moved from Cat 2 or 3 to Cat 4A	3.32	Miles
UPPER WABASH	51201070409	Tippecanoe	INB0749_T1008	DRY RUN	ESCHERICHIA COLI (E. COLI	Recreational Use (Human Health)	4A	37				2.85	Miles
LOWER WABASH	51201080203	Tippecanoe	INB0823_02	WABASH RIVER	BIOLOGICAL INTEGRITY	Warm Water Aquatic Life	4A	26				0.83	Miles
LOWER WABASH	51201080203	Tippecanoe	INB0823_02	WABASH RIVER	ESCHERICHIA COLI (E. COLI	Recreational Use (Human Health)	4A	26				0.83	Miles
LOWER WABASH	51201080203	Tippecanoe	INB0823_02	WABASH RIVER	NUTRIENTS	Warm Water Aquatic Life	4A	26				0.83	Miles
LOWER WABASH	51201080203	Tippecanoe	INB0823_03	WABASH RIVER	ESCHERICHIA COLI (E. COLI	Recreational Use (Human Health)	4A	26				5.7	Miles
LOWER WABASH	51201080203	Tippecanoe	INB0823_03	WABASH RIVER	NUTRIENTS	Warm Water Aquatic Life	4A	26				5.7	Miles
LOWER WABASH	51201080203	Tippecanoe	INB0823_04	WABASH RIVER	ESCHERICHIA COLI (E. COLI	Recreational Use (Human Health)	4A	26				1.11	Miles
LOWER WABASH	51201080203	Tippecanoe	INB0823_04	WABASH RIVER	NUTRIENTS	Warm Water Aquatic Life	4A	26				1.11	Miles
LOWER WABASH	51201080203	Tippecanoe	INB0823_05	WABASH RIVER (SSC)	ESCHERICHIA COLI (E. COLI	Recreational Use (Human Health)	4A	26				2.27	Miles
LOWER WABASH	51201080203	Tippecanoe	INB0823_05	WABASH RIVER (SSC)	NUTRIENTS	Warm Water Aquatic Life	4A	26				2.27	Miles
LOWER WABASH	51201080203	Tippecanoe	INB0823_06	WABASH RIVER	ESCHERICHIA COLI (E. COLI	Recreational Use (Human Health)	4A	26				4.42	Miles
LOWER WABASH	51201080203	Tippecanoe	INB0823_06	WABASH RIVER	NUTRIENTS	Warm Water Aquatic Life	4A	26				4.42	Miles
LOWER WABASH	51201080502	Tippecanoe	INB0823_07	WABASH RIVER	ESCHERICHIA COLI (E. COLI	Recreational Use (Human Health)	4A	26				0.15	Miles
LOWER WABASH	51201080502	Tippecanoe	INB0823_07	WABASH RIVER	NUTRIENTS	Warm Water Aquatic Life	4A	26				0.15	Miles
LOWER WABASH	51201080502	Tippecanoe	INB0852_01	WABASH RIVER	ESCHERICHIA COLI (E. COLI	Recreational Use (Human Health)	4A	26				14.85	Miles
LOWER WABASH	51201080502	Tippecanoe	INB0852_01	WABASH RIVER	NUTRIENTS	Warm Water Aquatic Life	4A	26				14.85	Miles
LOWER WABASH	51201080503	Fountain/Tippecanoe/Warren	INB0853_03	WABASH RIVER	ESCHERICHIA COLI (E. COLI	Recreational Use (Human Health)	4A	26				8.35	Miles
LOWER WABASH	51201080503	Fountain/Tippecanoe/Warren	INB0853_03	WABASH RIVER	NUTRIENTS	Warm Water Aquatic Life	4A	26				8.35	Miles
LOWER WABASH	51201080507	Fountain/Warren	INB0857_02	WABASH RIVER - ABANDONED	ESCHERICHIA COLI (E. COLI	Recreational Use (Human Health)	4A	26				2.84	Miles
LOWER WABASH	51201080507	Fountain/Warren	INB0857_02	WABASH RIVER - ABANDONED	NUTRIENTS	Warm Water Aquatic Life	4A	26				2.84	Miles
LOWER WABASH	51201080510	Fountain/Warren	INB085A_02	WABASH RIVER	NUTRIENTS	Warm Water Aquatic Life	4A	26				3.24	Miles
LOWER WABASH	51201080510	Fountain/Warren	INB085A_03	WABASH RIVER	ESCHERICHIA COLI (E. COLI	Recreational Use (Human Health)	4A	26				12.25	Miles
LOWER WABASH	51201080510	Fountain/Warren	INB085A_04	WABASH RIVER	ESCHERICHIA COLI (E. COLI	Recreational Use (Human Health)	4A	26				1.26	Miles
LOWER WABASH	51201080510	Fountain/Warren	INB085A_04	WABASH RIVER	NUTRIENTS	Warm Water Aquatic Life	4A	26				1.26	Miles
LOWER WABASH	51201080603	Fountain/Warren	INB0863_02	WABASH RIVER	DISSOLVED OXYGEN	Warm Water Aquatic Life	4A	26				1.65	Miles
LOWER WABASH	51201080603	Fountain/Warren	INB0863_02	WABASH RIVER	ESCHERICHIA COLI (E. COLI	Recreational Use (Human Health)	4A	26				1.65	Miles
LOWER WABASH	51201080603	Fountain/Warren	INB0863_02	WABASH RIVER	NUTRIENTS	Warm Water Aquatic Life	4A	26				1.65	Miles
LOWER WABASH	51201080603	Fountain/Warren	INB0863_02	WABASH RIVER	PH	Warm Water Aquatic Life	4A	26				1.65	Miles
LOWER WABASH	51201080603	Fountain/Warren	INB0863_03	WABASH RIVER	DISSOLVED OXYGEN	Warm Water Aquatic Life	4A	26				2.39	Miles
LOWER WABASH	51201080603	Fountain/Warren	INB0863_03	WABASH RIVER	ESCHERICHIA COLI (E. COLI	Recreational Use (Human Health)	4A	26				2.39	Miles
LOWER WABASH	51201080603	Fountain/Warren	INB0863_03	WABASH RIVER	NUTRIENTS	Warm Water Aquatic Life	4A	26				2.39	Miles
LOWER WABASH	51201080603	Fountain/Warren	INB0863_03	WABASH RIVER	PH	Warm Water Aquatic Life	4A	26				2.39	Miles
LOWER WABASH	51201080603	Fountain/Warren	INB0863_04	WABASH RIVER	DISSOLVED OXYGEN	Warm Water Aquatic Life	4A	26				0.63	Miles
LOWER WABASH	51201080603	Fountain/Warren	INB0863_04	WABASH RIVER	ESCHERICHIA COLI (E. COLI	Recreational Use (Human Health)	4A	26				0.63	Miles
LOWER WABASH	51201080603	Fountain/Warren	INB0863_04	WABASH RIVER	NUTRIENTS	Warm Water Aquatic Life	4A	26				0.63	Miles
LOWER WABASH	51201080603	Fountain/Warren	INB0863_04	WABASH RIVER	PH	Warm Water Aquatic Life	4A	26				0.63	Miles

BASIN	HYDROLOGIC UNIT CODE	COUNTY	ASSESSMENT UNIT ID	ASSESSMENT UNIT NAME	PARAMETER	DESIGNATED USE	IR CATEGORY	TEGORY 4A TMDL K	CATEGORY 4B/4C POLLUTI	2020 Changes - Public Notice Draft	2020 Changes -- Finalized Submittal	WATER SIZE	UNITS
LOWER WABASH	51201080604	Fountain/Warren	INB0864_01	WABASH RIVER	BIOLOGICAL INTEGRITY	Warm Water Aquatic Life	4A	26				3.22	Miles
LOWER WABASH	51201080604	Fountain/Warren	INB0864_01	WABASH RIVER	DISSOLVED OXYGEN	Warm Water Aquatic Life	4A	26				3.22	Miles
LOWER WABASH	51201080604	Fountain/Warren	INB0864_01	WABASH RIVER	ESCHERICHIA COLI (E. COLI	Recreational Use (Human Health)	4A	26				3.22	Miles
LOWER WABASH	51201080604	Fountain/Warren	INB0864_01	WABASH RIVER	NUTRIENTS	Warm Water Aquatic Life	4A	26				3.22	Miles
LOWER WABASH	51201080607	Fountain/Warren	INB0867_02	WABASH RIVER	ESCHERICHIA COLI (E. COLI	Recreational Use (Human Health)	4A	26				3.06	Miles
LOWER WABASH	51201080607	Fountain/Warren	INB0867_02	WABASH RIVER	NUTRIENTS	Warm Water Aquatic Life	4A	26				3.06	Miles
LOWER WABASH	51201080607	Fountain/Warren	INB0867_03	WABASH RIVER	ESCHERICHIA COLI (E. COLI	Recreational Use (Human Health)	4A	26				3.9	Miles
LOWER WABASH	51201080607	Fountain/Warren	INB0867_03	WABASH RIVER	NUTRIENTS	Warm Water Aquatic Life	4A	26				3.9	Miles
LOWER WABASH	51201080607	Fountain/Warren	INB0867_03	WABASH RIVER	PH	Warm Water Aquatic Life	4A	26				3.9	Miles
LOWER WABASH	51201080608	Fountain/Warren	INB0868_03	WABASH RIVER	ESCHERICHIA COLI (E. COLI	Recreational Use (Human Health)	4A	26				1.56	Miles
LOWER WABASH	51201080608	Fountain/Warren	INB0868_03	WABASH RIVER	NUTRIENTS	Warm Water Aquatic Life	4A	26				1.56	Miles
LOWER WABASH	51201080608	Fountain/Warren	INB0868_03	WABASH RIVER	PH	Warm Water Aquatic Life	4A	26				1.56	Miles
LOWER WABASH	51201080608	Fountain/Warren	INB0868_04	WABASH RIVER	ESCHERICHIA COLI (E. COLI	Recreational Use (Human Health)	4A	26				1.33	Miles
LOWER WABASH	51201080608	Fountain/Warren	INB0868_04	WABASH RIVER	NUTRIENTS	Warm Water Aquatic Life	4A	26				1.33	Miles
LOWER WABASH	51201080608	Fountain/Warren	INB0868_04	WABASH RIVER	PH	Warm Water Aquatic Life	4A	26				1.33	Miles
LOWER WABASH	51201080803	Fountain/Warren	INB0883_02	WABASH RIVER	ESCHERICHIA COLI (E. COLI	Recreational Use (Human Health)	4A	26				0.5	Miles
LOWER WABASH	51201080803	Fountain/Warren	INB0883_02	WABASH RIVER	NUTRIENTS	Warm Water Aquatic Life	4A	26				0.5	Miles
LOWER WABASH	51201080803	Fountain/Warren	INB0883_02	WABASH RIVER	PH	Warm Water Aquatic Life	4A	26				0.5	Miles
LOWER WABASH	51201080803	Fountain/Vermillion/Warren	INB0883_03	WABASH RIVER	ESCHERICHIA COLI (E. COLI	Recreational Use (Human Health)	4A	26				3.14	Miles
LOWER WABASH	51201080803	Fountain/Vermillion/Warren	INB0883_03	WABASH RIVER	NUTRIENTS	Warm Water Aquatic Life	4A	26				3.14	Miles
LOWER WABASH	51201080803	Fountain/Vermillion/Warren	INB0883_03	WABASH RIVER	PH	Warm Water Aquatic Life	4A	26				3.14	Miles
LOWER WABASH	51201080803	Fountain/Vermillion	INB0883_04	WABASH RIVER	ESCHERICHIA COLI (E. COLI	Recreational Use (Human Health)	4A	26				16.85	Miles
LOWER WABASH	51201080803	Fountain/Vermillion	INB0883_04	WABASH RIVER	NUTRIENTS	Warm Water Aquatic Life	4A	26				16.85	Miles
LOWER WABASH	51201080803	Fountain/Vermillion	INB0883_05	WABASH RIVER	ESCHERICHIA COLI (E. COLI	Recreational Use (Human Health)	4A	26				8	Miles
LOWER WABASH	51201080803	Fountain/Vermillion	INB0883_05	WABASH RIVER	NUTRIENTS	Warm Water Aquatic Life	4A	26				8	Miles
LOWER WABASH	51201081201	Boone	INB08C1_02	BIG RACCOON CREEK	ESCHERICHIA COLI (E. COLI	Recreational Use (Human Health)	4A	44				4.91	Miles
LOWER WABASH	51201081201	Boone/Montgomery	INB08C1_03	BIG RACCOON CREEK	ESCHERICHIA COLI (E. COLI	Recreational Use (Human Health)	4A	44				14.09	Miles
LOWER WABASH	51201081201	Boone/Montgomery	INB08C1_04	BIG RACCOON CREEK	ESCHERICHIA COLI (E. COLI	Recreational Use (Human Health)	4A	44				1.75	Miles
LOWER WABASH	51201081201	Boone	INB08C1_T1001	BIG RACCOON CREEK - UNNAM	ESCHERICHIA COLI (E. COLI	Recreational Use (Human Health)	4A	44				2.29	Miles
LOWER WABASH	51201081201	Boone	INB08C1_T1002	DICKEY DITCH	ESCHERICHIA COLI (E. COLI	Recreational Use (Human Health)	4A	44				2.99	Miles
LOWER WABASH	51201081201	Boone	INB08C1_T1003	COOK DITCH	ESCHERICHIA COLI (E. COLI	Recreational Use (Human Health)	4A	44				1.25	Miles
LOWER WABASH	51201081201	Boone	INB08C1_T1004	WELLS DITCH	BIOLOGICAL INTEGRITY	Warm Water Aquatic Life	4A	44				4.47	Miles
LOWER WABASH	51201081201	Boone	INB08C1_T1004	WELLS DITCH	ESCHERICHIA COLI (E. COLI	Recreational Use (Human Health)	4A	44				4.47	Miles
LOWER WABASH	51201081201	Boone	INB08C1_T1005	BIG RACCOON CREEK - UNNAM	ESCHERICHIA COLI (E. COLI	Recreational Use (Human Health)	4A	44				2.1	Miles
LOWER WABASH	51201081201	Boone	INB08C1_T1006	BIG RACCOON CREEK - UNNAM	ESCHERICHIA COLI (E. COLI	Recreational Use (Human Health)	4A	44				2.35	Miles
LOWER WABASH	51201081202	Montgomery	INB08C2_03	BIG RACCOON CREEK	ESCHERICHIA COLI (E. COLI	Recreational Use (Human Health)	4A	44				11.43	Miles
LOWER WABASH	51201081202	Montgomery	INB08C2_04	BIG RACCOON CREEK	ESCHERICHIA COLI (E. COLI	Recreational Use (Human Health)	4A	44				4.63	Miles
LOWER WABASH	51201081202	Boone/Montgomery	INB08C2_T1011	BIG RACCOON CREEK - UNNAM	ESCHERICHIA COLI (E. COLI	Recreational Use (Human Health)	4A	44				7.17	Miles
LOWER WABASH	51201081202	Montgomery	INB08C2_T1012	BIG RACCOON CREEK - UNNAM	ESCHERICHIA COLI (E. COLI	Recreational Use (Human Health)	4A	44				2.51	Miles
LOWER WABASH	51201081202	Boone/Montgomery	INB08C2_T1013	BIG RACCOON CREEK - UNNAM	ESCHERICHIA COLI (E. COLI	Recreational Use (Human Health)	4A	44				4.99	Miles
LOWER WABASH	51201081203	Montgomery	INB08C3_03	HAW CREEK	ESCHERICHIA COLI (E. COLI	Recreational Use (Human Health)	4A	44				13.87	Miles
LOWER WABASH	51201081203	Montgomery	INB08C3_04	HAW CREEK	ESCHERICHIA COLI (E. COLI	Recreational Use (Human Health)	4A	44				1.3	Miles
LOWER WABASH	51201081203	Montgomery	INB08C3_T1001	HAW CREEK - UNNAMED TRIBU	ESCHERICHIA COLI (E. COLI	Recreational Use (Human Health)	4A	44				2.47	Miles
LOWER WABASH	51201081203	Montgomery	INB08C3_T1002	HAW CREEK - UNNAMED TRIBU	ESCHERICHIA COLI (E. COLI	Recreational Use (Human Health)	4A	44				8.89	Miles
LOWER WABASH	51201081203	Montgomery/Putnam	INB08C3_T1003A	HAW CREEK - UNNAMED TRIBU	ESCHERICHIA COLI (E. COLI	Recreational Use (Human Health)	4A	44				3.81	Miles
LOWER WABASH	51201081203	Montgomery	INB08C3_T1004	HAW CREEK - UNNAMED TRIBU	ESCHERICHIA COLI (E. COLI	Recreational Use (Human Health)	4A	44				4.49	Miles
LOWER WABASH	51201081203	Putnam	INB08C3_T1005	LICK CREEK - UNNAMED TRIBU	ESCHERICHIA COLI (E. COLI	Recreational Use (Human Health)	4A	44				3.72	Miles
LOWER WABASH	51201081203	Montgomery/Putnam	INB08C3_T1006	LICK CREEK	ESCHERICHIA COLI (E. COLI	Recreational Use (Human Health)	4A	44				7.62	Miles
LOWER WABASH	51201081203	Montgomery/Putnam	INB08C3_T1007	LICK CREEK	ESCHERICHIA COLI (E. COLI	Recreational Use (Human Health)	4A	44				2.72	Miles
LOWER WABASH	51201081203	Montgomery	INB08C3_T1008	HAW CREEK - UNNAMED TRIBU	ESCHERICHIA COLI (E. COLI	Recreational Use (Human Health)	4A	44				0.26	Miles
LOWER WABASH	51201081204	Montgomery	INB08C4_02	CORNSTALK CREEK	ESCHERICHIA COLI (E. COLI	Recreational Use (Human Health)	4A	44				2.11	Miles
LOWER WABASH	51201081204	Montgomery	INB08C4_03	CORNSTALK CREEK	ESCHERICHIA COLI (E. COLI	Recreational Use (Human Health)	4A	44				6.62	Miles
LOWER WABASH	51201081204	Montgomery	INB08C4_04	CORNSTALK CREEK	ESCHERICHIA COLI (E. COLI	Recreational Use (Human Health)	4A	44				3.36	Miles
LOWER WABASH	51201081204	Montgomery	INB08C4_05	CORNSTALK CREEK	ESCHERICHIA COLI (E. COLI	Recreational Use (Human Health)	4A	44				3.1	Miles
LOWER WABASH	51201081204	Montgomery	INB08C4_06	CORNSTALK CREEK	ESCHERICHIA COLI (E. COLI	Recreational Use (Human Health)	4A	44				3.65	Miles
LOWER WABASH	51201081204	Montgomery/Putnam	INB08C4_07	CORNSTALK CREEK	ESCHERICHIA COLI (E. COLI	Recreational Use (Human Health)	4A	44				2.35	Miles
LOWER WABASH	51201081204	Montgomery	INB08C4_T1001	CORNSTALK CREEK - UNNAMEI	ESCHERICHIA COLI (E. COLI	Recreational Use (Human Health)	4A	44				4.59	Miles
LOWER WABASH	51201081204	Montgomery	INB08C4_T1002	CORNSTALK CREEK - UNNAMEI	ESCHERICHIA COLI (E. COLI	Recreational Use (Human Health)	4A	44				1.09	Miles
LOWER WABASH	51201081204	Montgomery	INB08C4_T1003	CORNSTALK CREEK - UNNAMEI	ESCHERICHIA COLI (E. COLI	Recreational Use (Human Health)	4A	44				1.17	Miles
LOWER WABASH	51201081204	Montgomery	INB08C4_T1004	CORNSTALK CREEK - UNNAMEI	ESCHERICHIA COLI (E. COLI	Recreational Use (Human Health)	4A	44				0.94	Miles
LOWER WABASH	51201081204	Montgomery	INB08C4_T1005	CORNSTALK CREEK - UNNAMEI	ESCHERICHIA COLI (E. COLI	Recreational Use (Human Health)	4A	44				2.69	Miles
LOWER WABASH	51201081204	Montgomery	INB08C4_T1006	CORNSTALK CREEK - UNNAMEI	ESCHERICHIA COLI (E. COLI	Recreational Use (Human Health)	4A	44				1.15	Miles
LOWER WABASH	51201081205	Putnam	INB08C5_03	RAMP CREEK	ESCHERICHIA COLI (E. COLI	Recreational Use (Human Health)	4A	44				2.94	Miles
LOWER WABASH	51201081205	Putnam	INB08C5_04	RAMP CREEK	ESCHERICHIA COLI (E. COLI	Recreational Use (Human Health)	4A	44				4.28	Miles
LOWER WABASH	51201081205	Putnam	INB08C5_T1001	RAMP CREEK, NORTH - UNNAM	ESCHERICHIA COLI (E. COLI	Recreational Use (Human Health)	4A	44				5.2	Miles
LOWER WABASH	51201081205	Putnam	INB08C5_T1002	RAMP CREEK, NORTH - UNNAM	ESCHERICHIA COLI (E. COLI	Recreational Use (Human Health)	4A	44				4.23	Miles
LOWER WABASH	51201081205	Putnam	INB08C5_T1003	RAMP CREEK, NORTH - UNNAM	ESCHERICHIA COLI (E. COLI	Recreational Use (Human Health)	4A	44				2.88	Miles
LOWER WABASH	51201081205	Putnam	INB08C5_T1004	RAMP CREEK, NORTH - UNNAM	ESCHERICHIA COLI (E. COLI	Recreational Use (Human Health)	4A	44				2.71	Miles
LOWER WABASH	51201081205	Putnam	INB08C5_T1005	RAMP CREEK, NORTH - UNNAM	ESCHERICHIA COLI (E. COLI	Recreational Use (Human Health)	4A	44				3.23	Miles
LOWER WABASH	51201081205	Putnam	INB08C5_T1006	RAMP CREEK, NORTH - UNNAM	ESCHERICHIA COLI (E. COLI	Recreational Use (Human Health)	4A	44				1.63	Miles
LOWER WABASH	51201081205	Putnam	INB08C5_T1007	RAMP CREEK, NORTH - UNNAM	ESCHERICHIA COLI (E. COLI	Recreational Use (Human Health)	4A	44				4.09	Miles
LOWER WABASH	51201081205	Putnam	INB08C5_T1009	PETERS CREEK	ESCHERICHIA COLI (E. COLI	Recreational Use (Human Health)	4A	44				5.15	Miles
LOWER WABASH	51201081205	Putnam	INB08C5_T1010	RAMP CREEK - UNNAMED TRIB	ESCHERICHIA COLI (E. COLI	Recreational Use (Human Health)	4A	44				3.12	Miles

BASIN	HYDROLOGIC UNIT CODE	COUNTY	ASSESSMENT UNIT ID	ASSESSMENT UNIT NAME	PARAMETER	DESIGNATED USE	IR CATEGORY	TEGORY 4A TMDL K	CATEGORY 4B/4C POLLUTI	2020 Changes - Public Notice Draft	2020 Changes -- Finalized Submittal	WATER SIZE	UNITS
LOWER WABASH	51201081205	Putnam	INB08C5_T1011	NORTH RAMP CREEK	ESCHERICHIA COLI (E. COLI	Recreational Use (Human Health)	4A	44				7.6	Miles
LOWER WABASH	51201081205	Putnam	INB08C5_T1012	NORTH RAMP CREEK	ESCHERICHIA COLI (E. COLI	Recreational Use (Human Health)	4A	44				5.42	Miles
LOWER WABASH	51201081205	Putnam	INB08C5_T1013	SOUTH RAMP CREEK	ESCHERICHIA COLI (E. COLI	Recreational Use (Human Health)	4A	44				10.63	Miles
LOWER WABASH	51201081205	Putnam	INB08C5_T1014	SOUTH RAMP CREEK	ESCHERICHIA COLI (E. COLI	Recreational Use (Human Health)	4A	44				3.45	Miles
LOWER WABASH	51201081205	Putnam	INB08C5_T1015	SOUTH RAMP CREEK	ESCHERICHIA COLI (E. COLI	Recreational Use (Human Health)	4A	44				4.39	Miles
LOWER WABASH	51201081206	Montgomery/Putnam	INB08C6_02	BIG RACCOON CREEK	ESCHERICHIA COLI (E. COLI	Recreational Use (Human Health)	4A	44				2.55	Miles
LOWER WABASH	51201081206	Montgomery	INB08C6_04	BIG RACCOON CREEK	ESCHERICHIA COLI (E. COLI	Recreational Use (Human Health)	4A	44				1.89	Miles
LOWER WABASH	51201081206	Montgomery	INB08C6_05	BIG RACCOON CREEK	ESCHERICHIA COLI (E. COLI	Recreational Use (Human Health)	4A	44				1.74	Miles
LOWER WABASH	51201081206	Montgomery	INB08C6_06	BIG RACCOON CREEK	ESCHERICHIA COLI (E. COLI	Recreational Use (Human Health)	4A	44				6.99	Miles
LOWER WABASH	51201081206	Montgomery/Putnam	INB08C6_07	BIG RACCOON CREEK	ESCHERICHIA COLI (E. COLI	Recreational Use (Human Health)	4A	44				4.87	Miles
LOWER WABASH	51201081206	Putnam	INB08C6_08	BIG RACCOON CREEK	ESCHERICHIA COLI (E. COLI	Recreational Use (Human Health)	4A	44				12.3	Miles
LOWER WABASH	51201081206	Hendricks/Montgomery	INB08C6_T1001	LITTLE RACCOON CREEK	ESCHERICHIA COLI (E. COLI	Recreational Use (Human Health)	4A	44				12.61	Miles
LOWER WABASH	51201081206	Montgomery/Putnam	INB08C6_T1003	CLINE CREEK	BIOLOGICAL INTEGRITY	Warm Water Aquatic Life	4A	44				7.19	Miles
LOWER WABASH	51201081206	Montgomery/Putnam	INB08C6_T1003	CLINE CREEK	ESCHERICHIA COLI (E. COLI	Recreational Use (Human Health)	4A	44				7.19	Miles
LOWER WABASH	51201081206	Putnam	INB08C6_T1004	BIG RACCOON CREEK - UNNAM	ESCHERICHIA COLI (E. COLI	Recreational Use (Human Health)	4A	44				5.66	Miles
LOWER WABASH	51201081206	Montgomery/Putnam	INB08C6_T1005	BIG RACCOON CREEK - UNNAM	ESCHERICHIA COLI (E. COLI	Recreational Use (Human Health)	4A	44				3.25	Miles
LOWER WABASH	51201081206	Montgomery/Putnam	INB08C6_T1006	BIG RACCOON CREEK - UNNAM	ESCHERICHIA COLI (E. COLI	Recreational Use (Human Health)	4A	44				4.45	Miles
LOWER WABASH	51201081206	Putnam	INB08C6_T1007	BIG RACCOON CREEK - UNNAM	ESCHERICHIA COLI (E. COLI	Recreational Use (Human Health)	4A	44				4.16	Miles
LOWER WABASH	51201081206	Montgomery/Putnam	INB08C6_T1008	CLINE CREEK	ESCHERICHIA COLI (E. COLI	Recreational Use (Human Health)	4A	44				9.41	Miles
LOWER WABASH	51201081206	Putnam	INB08C6_T1009	CLINE CREEK	ESCHERICHIA COLI (E. COLI	Recreational Use (Human Health)	4A	44				3.84	Miles
LOWER WABASH	51201081206	Montgomery	INB08C6_T1010	BIG RACCOON CREEK - UNNAM	ESCHERICHIA COLI (E. COLI	Recreational Use (Human Health)	4A	44				1.34	Miles
LOWER WABASH	51201081206	Montgomery	INB08C6_T1011	BIG RACCOON CREEK - UNNAM	ESCHERICHIA COLI (E. COLI	Recreational Use (Human Health)	4A	44				2.01	Miles
LOWER WABASH	51201081206	Montgomery	INB08C6_T1012	BIG RACCOON CREEK - UNNAM	ESCHERICHIA COLI (E. COLI	Recreational Use (Human Health)	4A	44				0.97	Miles
LOWER WABASH	51201081207	Putnam	INB08C7_03	BIG RACCOON CREEK	ESCHERICHIA COLI (E. COLI	Recreational Use (Human Health)	4A	44				2.43	Miles
LOWER WABASH	51201081207	Putnam	INB08C7_04	BIG RACCOON CREEK	ESCHERICHIA COLI (E. COLI	Recreational Use (Human Health)	4A	44				4.79	Miles
LOWER WABASH	51201081207	Putnam	INB08C7_T1001	BIG RACCOON CREEK - UNNAM	ESCHERICHIA COLI (E. COLI	Recreational Use (Human Health)	4A	44				3.38	Miles
LOWER WABASH	51201081207	Putnam	INB08C7_T1002	BIG RACCOON CREEK - UNNAM	ESCHERICHIA COLI (E. COLI	Recreational Use (Human Health)	4A	44				1.13	Miles
LOWER WABASH	51201081207	Putnam	INB08C7_T1003	BIG RACCOON CREEK - UNNAM	ESCHERICHIA COLI (E. COLI	Recreational Use (Human Health)	4A	44				7.74	Miles
LOWER WABASH	51201081207	Putnam	INB08C7_T1004	BIG RACCOON CREEK - UNNAM	ESCHERICHIA COLI (E. COLI	Recreational Use (Human Health)	4A	44				2.67	Miles
LOWER WABASH	51201081207	Putnam	INB08C7_T1005	BIG RACCOON CREEK - UNNAM	ESCHERICHIA COLI (E. COLI	Recreational Use (Human Health)	4A	44				2.09	Miles
LOWER WABASH	51201081207	Putnam	INB08C7_T1006	BIG RACCOON CREEK - UNNAM	ESCHERICHIA COLI (E. COLI	Recreational Use (Human Health)	4A	44				2.29	Miles
LOWER WABASH	51201081207	Putnam	INB08C7_T1007	BYRD BRANCH - UNNAMED TR	ESCHERICHIA COLI (E. COLI	Recreational Use (Human Health)	4A	44				3.04	Miles
LOWER WABASH	51201081207	Putnam	INB08C7_T1008	BYRD BRANCH - UNNAMED TR	ESCHERICHIA COLI (E. COLI	Recreational Use (Human Health)	4A	44				1.46	Miles
LOWER WABASH	51201081207	Parke/Putnam	INB08C7_T1009	BYRD BRANCH	ESCHERICHIA COLI (E. COLI	Recreational Use (Human Health)	4A	44				7.57	Miles
LOWER WABASH	51201081602	Fountain/Parke/Vermillion	INB08G2_01	WABASH RIVER	TEMPERATURE	Warm Water Aquatic Life	NA - AUID Retired			ADDN (Cat 4B) - Added to NOC based on segmenta	DELIST (Cat 4B) - Verified post-NOC based on finali	8.00	Miles
LOWER WABASH	51201081602	Fountain/Parke/Vermillion	INB08G2_02	WABASH RIVER	ESCHERICHIA COLI (E. COLI	Recreational Use (Human Health)	4A	26				2.06	Miles
LOWER WABASH	51201081602	Fountain/Parke/Vermillion	INB08G2_02	WABASH RIVER	NUTRIENTS	Warm Water Aquatic Life	4A	26				2.06	Miles
LOWER WABASH	51201081602	Fountain/Parke/Vermillion	INB08G2_02	WABASH RIVER	TEMPERATURE	Warm Water Aquatic Life	4B		INDUSTRIAL THERMAL DISCHARGES			2.06	Miles
LOWER WABASH	51201081602	Parke/Vermillion	INB08G2_03	WABASH RIVER	ESCHERICHIA COLI (E. COLI	Recreational Use (Human Health)	4A	26				3.55	Miles
LOWER WABASH	51201081602	Parke/Vermillion	INB08G2_03	WABASH RIVER	NUTRIENTS	Warm Water Aquatic Life	4A	26				3.55	Miles
LOWER WABASH	51201081602	Parke/Vermillion	INB08G2_03	WABASH RIVER	TEMPERATURE	Warm Water Aquatic Life	4B		INDUSTRIAL THERMAL DISCHARGES			3.55	Miles
LOWER WABASH	51201081602	Parke/Vermillion	INB08G2_04	WABASH RIVER	ESCHERICHIA COLI (E. COLI	Recreational Use (Human Health)	4A	26				2.39	Miles
LOWER WABASH	51201081602	Parke/Vermillion	INB08G2_04	WABASH RIVER	NUTRIENTS	Warm Water Aquatic Life	4A	26				2.39	Miles
LOWER WABASH	51201081602	Parke/Vermillion	INB08G2_04	WABASH RIVER	TEMPERATURE	Warm Water Aquatic Life	4B		INDUSTRIAL THERMAL DISCHARGES			2.39	Miles
LOWER WABASH	51201081603	Fountain/Parke/Vermillion	INB08G3_01	WABASH RIVER	TEMPERATURE	Warm Water Aquatic Life	NA - AUID Retired			ADDN (Cat 4B) - Added to NOC based on segmenta	DELIST (Cat 4B) - Verified post-NOC based on finali	5.61	Miles
LOWER WABASH	51201081603	Parke/Vermillion	INB08G3_02	WABASH RIVER	ESCHERICHIA COLI (E. COLI	Recreational Use (Human Health)	4A	26				1.76	Miles
LOWER WABASH	51201081603	Parke/Vermillion	INB08G3_02	WABASH RIVER	NUTRIENTS	Warm Water Aquatic Life	4A	26				1.76	Miles
LOWER WABASH	51201081603	Parke/Vermillion	INB08G3_02	WABASH RIVER	TEMPERATURE	Warm Water Aquatic Life	4B		INDUSTRIAL THERMAL DISCHARGES			1.76	Miles
LOWER WABASH	51201081603	Parke/Vermillion	INB08G3_03	WABASH RIVER	ESCHERICHIA COLI (E. COLI	Recreational Use (Human Health)	4A	26				3.28	Miles
LOWER WABASH	51201081603	Parke/Vermillion	INB08G3_03	WABASH RIVER	NUTRIENTS	Warm Water Aquatic Life	4A	26				3.28	Miles
LOWER WABASH	51201081603	Parke/Vermillion	INB08G3_03	WABASH RIVER	TEMPERATURE	Warm Water Aquatic Life	4B		INDUSTRIAL THERMAL DISCHARGES			3.28	Miles
LOWER WABASH	51201081605	Parke/Vermillion	INB08G5_04	WABASH RIVER (SSC)	ESCHERICHIA COLI (E. COLI	Recreational Use (Human Health)	4A	26				1.95	Miles
LOWER WABASH	51201081605	Parke/Vermillion	INB08G5_04	WABASH RIVER (SSC)	NUTRIENTS	Warm Water Aquatic Life	4A	26				1.95	Miles
LOWER WABASH	51201081607	Parke/Vermillion	INB08G7_02	WABASH RIVER	ESCHERICHIA COLI (E. COLI	Recreational Use (Human Health)	4A	26				1.24	Miles
LOWER WABASH	51201081607	Parke/Vermillion	INB08G7_02	WABASH RIVER	NUTRIENTS	Warm Water Aquatic Life	4A	26				1.24	Miles
LOWER WABASH	51201081607	Parke/Vermillion	INB08G7_03	WABASH RIVER	ESCHERICHIA COLI (E. COLI	Recreational Use (Human Health)	4A	26				1.77	Miles
LOWER WABASH	51201081607	Parke/Vermillion	INB08G7_03	WABASH RIVER	NUTRIENTS	Warm Water Aquatic Life	4A	26				1.77	Miles
LOWER WABASH	51201081607	Parke/Vermillion	INB08G7_04	WABASH RIVER	ESCHERICHIA COLI (E. COLI	Recreational Use (Human Health)	4A	26				3.86	Miles
LOWER WABASH	51201081607	Parke/Vermillion	INB08G7_04	WABASH RIVER	NUTRIENTS	Warm Water Aquatic Life	4A	26				3.86	Miles
LOWER WABASH	51201081607	Parke/Vermillion	INB08G7_05	WABASH RIVER	ESCHERICHIA COLI (E. COLI	Recreational Use (Human Health)	4A	26				0.93	Miles
LOWER WABASH	51201081607	Parke/Vermillion	INB08G7_05	WABASH RIVER	NUTRIENTS	Warm Water Aquatic Life	4A	26				0.93	Miles
LOWER WABASH	51201081607	Parke/Vermillion	INB08G7_06	WABASH RIVER	ESCHERICHIA COLI (E. COLI	Recreational Use (Human Health)	4A	26				1.39	Miles
LOWER WABASH	51201081607	Parke/Vermillion	INB08G7_06	WABASH RIVER	NUTRIENTS	Warm Water Aquatic Life	4A	26				1.39	Miles
LOWER WABASH	51201081607	Parke/Vermillion	INB08G7_07	WABASH RIVER	ESCHERICHIA COLI (E. COLI	Recreational Use (Human Health)	4A	26				0.76	Miles
LOWER WABASH	51201081607	Parke/Vermillion	INB08G7_07	WABASH RIVER	NUTRIENTS	Warm Water Aquatic Life	4A	26				0.76	Miles
LOWER WABASH	51201081607	Parke/Vermillion/Vigo	INB08G7_08	WABASH RIVER	ESCHERICHIA COLI (E. COLI	Recreational Use (Human Health)	4A	26				3.3	Miles
LOWER WABASH	51201081607	Parke/Vermillion/Vigo	INB08G7_08	WABASH RIVER	NUTRIENTS	Warm Water Aquatic Life	4A	26				3.3	Miles
LOWER WABASH	51201081607	Parke	INB08G7_T1006	WABASH RIVER - UNNAMED TI	ESCHERICHIA COLI (E. COLI	Recreational Use (Human Health)	4A	26				9.06	Miles
LOWER WABASH	51201081607	Parke	INB08G7_T1006	WABASH RIVER - UNNAMED TI	NUTRIENTS	Warm Water Aquatic Life	4A	26				9.06	Miles
LOWER WABASH	51201110401	Clay	INB1141_02	OTTER CREEK	ESCHERICHIA COLI (E. COLI	Recreational Use (Human Health)	4A	45				5.4	Miles
LOWER WABASH	51201110401	Clay	INB1141_03	OTTER CREEK	ESCHERICHIA COLI (E. COLI	Recreational Use (Human Health)	4A	45				6.77	Miles
LOWER WABASH	51201110401	Clay	INB1141_04	OTTER CREEK	ESCHERICHIA COLI (E. COLI	Recreational Use (Human Health)	4A	45				1.74	Miles
LOWER WABASH	51201110401	Clay	INB1141_05	OTTER CREEK	ESCHERICHIA COLI (E. COLI	Recreational Use (Human Health)	4A	45				2.31	Miles

BASIN	HYDROLOGIC UNIT CODE	COUNTY	ASSESSMENT UNIT ID	ASSESSMENT UNIT NAME	PARAMETER	DESIGNATED USE	IR CATEGORY	TEGORY 4A TMDL K	CATEGORY 4B/4C POLLUTI	2020 Changes - Public Notice Draft	2020 Changes -- Finalized Submittal	WATER SIZE	UNITS
LOWER WABASH	51201110401	Clay	INB1141_06	OTTER CREEK	ESCHERICHIA COLI (E. COLI	Recreational Use (Human Health)	4A	45				0.1	Miles
LOWER WABASH	51201110401	Clay	INB1141_T1001	BENWOOD RUN	ESCHERICHIA COLI (E. COLI	Recreational Use (Human Health)	4A	45				3.03	Miles
LOWER WABASH	51201110401	Clay	INB1141_T1002	STUNKARD RUN	ESCHERICHIA COLI (E. COLI	Recreational Use (Human Health)	4A	45				1.89	Miles
LOWER WABASH	51201110401	Clay	INB1141_T1003	BEE CREEK	ESCHERICHIA COLI (E. COLI	Recreational Use (Human Health)	4A	45				3.51	Miles
LOWER WABASH	51201110401	Parke	INB1142_02	NORTH BRANCH OTTER CREEK	ESCHERICHIA COLI (E. COLI	Recreational Use (Human Health)	4A	45				9.66	Miles
LOWER WABASH	51201110402	Clay/Parke	INB1142_03	NORTH BRANCH OTTER CREEK	ESCHERICHIA COLI (E. COLI	Recreational Use (Human Health)	4A	45				12.03	Miles
LOWER WABASH	51201110402	Clay/Vigo	INB1142_04	NORTH BRANCH OTTER CREEK	ESCHERICHIA COLI (E. COLI	Recreational Use (Human Health)	4A	45				1.87	Miles
LOWER WABASH	51201110402	Clay/Parke	INB1142_T1003	ORCHARD RUN	ESCHERICHIA COLI (E. COLI	Recreational Use (Human Health)	4A	45				3	Miles
LOWER WABASH	51201110402	Clay/Parke	INB1142_T1004	DIAMOND CREEK	ESCHERICHIA COLI (E. COLI	Recreational Use (Human Health)	4A	45				6.04	Miles
LOWER WABASH	51201110402	Vigo	INB1142_T1005	GREEN BROOK - BLUE BROOK	ESCHERICHIA COLI (E. COLI	Recreational Use (Human Health)	4A	45				2.54	Miles
LOWER WABASH	51201110402	Clay/Parke	INB1142_T1006	EBENEZER CREEK	ESCHERICHIA COLI (E. COLI	Recreational Use (Human Health)	4A	45				4.16	Miles
LOWER WABASH	51201110402	Clay/Parke	INB1142_T1007	EBENEZER CREEK	ESCHERICHIA COLI (E. COLI	Recreational Use (Human Health)	4A	45				1.041	Miles
LOWER WABASH	51201110402	Clay/Parke	INB1142_T1009	KETTLE CREEK	ESCHERICHIA COLI (E. COLI	Recreational Use (Human Health)	4A	45				1.83	Miles
LOWER WABASH	51201110402	Clay/Parke	INB1142_T1010	NORTH BRANCH OTTER CREEK	ESCHERICHIA COLI (E. COLI	Recreational Use (Human Health)	4A	45				1.43	Miles
LOWER WABASH	51201110403	Vigo	INB1143_02	NORTH BRANCH OTTER CREEK	ESCHERICHIA COLI (E. COLI	Recreational Use (Human Health)	4A	45				5.24	Miles
LOWER WABASH	51201110403	Vigo	INB1143_03	NORTH BRANCH OTTER CREEK	ESCHERICHIA COLI (E. COLI	Recreational Use (Human Health)	4A	45				6.67	Miles
LOWER WABASH	51201110403	Vigo	INB1143_T1002	OTTER CREEK, NORTH BRANCH	ESCHERICHIA COLI (E. COLI	Recreational Use (Human Health)	4A	45				2.81	Miles
LOWER WABASH	51201110403	Clay/Vigo	INB1143_T1003	LITTLE CREEK	ESCHERICHIA COLI (E. COLI	Recreational Use (Human Health)	4A	45				6.65	Miles
LOWER WABASH	51201110403	Clay	INB1143_T1003A	LITTLE CREEK	ESCHERICHIA COLI (E. COLI	Recreational Use (Human Health)	4A	45				4.19	Miles
LOWER WABASH	51201110403	Clay	INB1143_T1003B	FAIRWOOD DRAIN	ESCHERICHIA COLI (E. COLI	Recreational Use (Human Health)	4A	45				1.24	Miles
LOWER WABASH	51201110403	Vigo	INB1143_T1004	NORTH BRANCH OTTER CREEK	ESCHERICHIA COLI (E. COLI	Recreational Use (Human Health)	4A	45				2.04	Miles
LOWER WABASH	51201110403	Vigo	INB1143_T1005	NORTH BRANCH OTTER CREEK	ESCHERICHIA COLI (E. COLI	Recreational Use (Human Health)	4A	45				2.59	Miles
LOWER WABASH	51201110404	Clay/Vigo	INB1144_02	SULPHER CREEK	ESCHERICHIA COLI (E. COLI	Recreational Use (Human Health)	4A	45				14.43	Miles
LOWER WABASH	51201110404	Vigo	INB1144_03	SULPHER CREEK	ESCHERICHIA COLI (E. COLI	Recreational Use (Human Health)	4A	45				6.78	Miles
LOWER WABASH	51201110404	Clay/Vigo	INB1144_T1001	SULPHUR CREEK - UNNAMED T	ESCHERICHIA COLI (E. COLI	Recreational Use (Human Health)	4A	45				12.33	Miles
LOWER WABASH	51201110404	Clay	INB1144_T1003	SNAKE CREEK - UNNAMED TRIE	ESCHERICHIA COLI (E. COLI	Recreational Use (Human Health)	4A	45			ADDN (Cat 4A) -- Moved from Cat 2 or 3 to Cat 4A	2.35	Miles
LOWER WABASH	51201110405	Vigo	INB1145_02	SPRING CREEK - UNNAMED TRI	ESCHERICHIA COLI (E. COLI	Recreational Use (Human Health)	4A	45				8.68	Miles
LOWER WABASH	51201110405	Vigo	INB1145_03	OTTER CREEK	ESCHERICHIA COLI (E. COLI	Recreational Use (Human Health)	4A	45				3.35	Miles
LOWER WABASH	51201110405	Parke/Vigo	INB1145_T1001	SWOPE DITCH	ESCHERICHIA COLI (E. COLI	Recreational Use (Human Health)	4A	45				11.62	Miles
LOWER WABASH	51201110405	Vigo	INB1145_T1002	OTTER CREEK - UNNAMED TRIE	ESCHERICHIA COLI (E. COLI	Recreational Use (Human Health)	4A	45				5.05	Miles
LOWER WABASH	51201110406	Vigo	INB1146_04	OTTER CREEK	ESCHERICHIA COLI (E. COLI	Recreational Use (Human Health)	4A	45				5.56	Miles
LOWER WABASH	51201110406	Vigo	INB1146_05	OTTER CREEK	ESCHERICHIA COLI (E. COLI	Recreational Use (Human Health)	4A	45				2.27	Miles
LOWER WABASH	51201110406	Vigo	INB1146_06	OTTER CREEK	ESCHERICHIA COLI (E. COLI	Recreational Use (Human Health)	4A	45				4.24	Miles
LOWER WABASH	51201110406	Vigo	INB1146_08	OTTER CREEK	ESCHERICHIA COLI (E. COLI	Recreational Use (Human Health)	4A	45				4.15	Miles
LOWER WABASH	51201110406	Clay	INB1146_T1002	WATERWORKS CREEK	ESCHERICHIA COLI (E. COLI	Recreational Use (Human Health)	4A	45				2.99	Miles
LOWER WABASH	51201110406	Clay	INB1146_T1003	LANDING RUN	ESCHERICHIA COLI (E. COLI	Recreational Use (Human Health)	4A	45				0.86	Miles
LOWER WABASH	51201110406	Clay	INB1146_T1004	COTTAGE RUN	ESCHERICHIA COLI (E. COLI	Recreational Use (Human Health)	4A	45				1.57	Miles
LOWER WABASH	51201110406	Clay	INB1146_T1005	PENIEL RUN	ESCHERICHIA COLI (E. COLI	Recreational Use (Human Health)	4A	45				1.3	Miles
LOWER WABASH	51201110406	Clay	INB1146_T1006	KILNS CREEK	ESCHERICHIA COLI (E. COLI	Recreational Use (Human Health)	4A	45				0.96	Miles
LOWER WABASH	51201110406	Vigo	INB1146_T1010	PIT RUN	ESCHERICHIA COLI (E. COLI	Recreational Use (Human Health)	4A	45				2.15	Miles
LOWER WABASH	51201110406	Vigo	INB1146_T1011	SWIM BROOK	ESCHERICHIA COLI (E. COLI	Recreational Use (Human Health)	4A	45				1.19	Miles
LOWER WABASH	51201110406	Vigo	INB1146_T1012	DIVE BRANCH	ESCHERICHIA COLI (E. COLI	Recreational Use (Human Health)	4A	45				1.29	Miles
LOWER WABASH	51201110406	Vigo	INB1146_T1013	WABASH AND ERIE CANAL	ESCHERICHIA COLI (E. COLI	Recreational Use (Human Health)	4A	45				1.44	Miles
LOWER WABASH	51201110604	Vigo	INB1164_01	WABASH RIVER	ESCHERICHIA COLI (E. COLI	Recreational Use (Human Health)	4A	26				3.55	Miles
LOWER WABASH	51201110604	Vigo	INB1164_02	WABASH RIVER	TEMPERATURE	Warm Water Aquatic Life	NA - AUID Retired			ADDN (Cat 4B) - Added to NOC based on segmenta	DELIST (Cat 4B) - Verified post-NOC based on finali	6.75	Miles
LOWER WABASH	51201110604	Vigo	INB1164_03	WABASH RIVER	ESCHERICHIA COLI (E. COLI	Recreational Use (Human Health)	4A	26				3.51	Miles
LOWER WABASH	51201110604	Vigo	INB1164_03	WABASH RIVER	TEMPERATURE	Warm Water Aquatic Life	4B		INDUSTRIAL THERMAL DISCHARGES			3.51	Miles
LOWER WABASH	51201110604	Vigo	INB1164_04	WABASH RIVER	ESCHERICHIA COLI (E. COLI	Recreational Use (Human Health)	4A	26				3.24	Miles
LOWER WABASH	51201110604	Vigo	INB1164_04	WABASH RIVER	TEMPERATURE	Warm Water Aquatic Life	4B		INDUSTRIAL THERMAL DISCHARGES			3.24	Miles
LOWER WABASH	51201110604	Vigo	INB1164_T1004	WABASH AND ERIE CANAL	ESCHERICHIA COLI (E. COLI	Recreational Use (Human Health)	4A	45				1.58	Miles
LOWER WABASH	51201110605	Vigo	INB1165_03	WABASH RIVER	TEMPERATURE	Warm Water Aquatic Life	NA - AUID Retired			ADDN (Cat 4B) - Added to NOC based on segmenta	DELIST (Cat 4B) - Verified post-NOC based on finali	13.5	Miles
LOWER WABASH	51201110605	Vigo	INB1165_04	WABASH RIVER	ESCHERICHIA COLI (E. COLI	Recreational Use (Human Health)	4A	26				3.43	Miles
LOWER WABASH	51201110605	Vigo	INB1165_04	WABASH RIVER	TEMPERATURE	Warm Water Aquatic Life	4B		INDUSTRIAL THERMAL DISCHARGES			3.43	Miles
LOWER WABASH	51201110605	Vigo	INB1165_05	WABASH RIVER	ESCHERICHIA COLI (E. COLI	Recreational Use (Human Health)	4A	26				3.75	Miles
LOWER WABASH	51201110605	Vigo	INB1165_05	WABASH RIVER	TEMPERATURE	Warm Water Aquatic Life	4B		INDUSTRIAL THERMAL DISCHARGES			3.75	Miles
LOWER WABASH	51201110605	Vigo	INB1165_06	WABASH RIVER	ESCHERICHIA COLI (E. COLI	Recreational Use (Human Health)	4A	26				6.32	Miles
LOWER WABASH	51201110605	Vigo	INB1165_06	WABASH RIVER	TEMPERATURE	Warm Water Aquatic Life	4B		INDUSTRIAL THERMAL DISCHARGES			6.32	Miles
LOWER WABASH	51201110902	Vigo	INB1192_T1004	WABASH RIVER - UNNAMED TI	ESCHERICHIA COLI (E. COLI	Recreational Use (Human Health)	4A	26				2.05	Miles
LOWER WABASH	51201110904	Vigo	INB1194_02	WABASH RIVER	ESCHERICHIA COLI (E. COLI	Recreational Use (Human Health)	4A	26				4.87	Miles
LOWER WABASH	51201110904	Vigo	INB1194_03	WABASH RIVER	ESCHERICHIA COLI (E. COLI	Recreational Use (Human Health)	4A	26				5.93	Miles
LOWER WABASH	51201110904	Vigo	INB1194_04	WABASH RIVER	ESCHERICHIA COLI (E. COLI	Recreational Use (Human Health)	4A	26				4.2	Miles
LOWER WABASH	51201110904	Vigo	INB1194_T1001	WABASH RIVER - UNNAMED TI	ESCHERICHIA COLI (E. COLI	Recreational Use (Human Health)	4A	26				5.94	Miles
LOWER WABASH	51201111103	Sullivan/Vigo	INB11B3_01	WABASH RIVER	ESCHERICHIA COLI (E. COLI	Recreational Use (Human Health)	4A	26				12.44	Miles
LOWER WABASH	51201111105	Sullivan/Vigo	INB11B5_03	PRAIRIE CREEK	ESCHERICHIA COLI (E. COLI	Recreational Use (Human Health)	4A	26				3.9	Miles
LOWER WABASH	51201111105	Sullivan	INB11B5_04	PRAIRIE CREEK	ESCHERICHIA COLI (E. COLI	Recreational Use (Human Health)	4A	26				0.95	Miles
LOWER WABASH	51201111106	Sullivan	INB11B6_01	WABASH RIVER	ESCHERICHIA COLI (E. COLI	Recreational Use (Human Health)	4A	26				8.26	Miles
LOWER WABASH	51201111303	Sullivan	INB11D3_01	WABASH RIVER	ESCHERICHIA COLI (E. COLI	Recreational Use (Human Health)	4A	26				7.95	Miles
LOWER WABASH	51201111602	Sullivan	INB11G2_05	WABASH RIVER	ESCHERICHIA COLI (E. COLI	Recreational Use (Human Health)	4A	26				8.18	Miles
LOWER WABASH	51201111602	Sullivan	INB11G2_T1006	WABASH RIVER - UNNAMED TI	ESCHERICHIA COLI (E. COLI	Recreational Use (Human Health)	4A	26				4.24	Miles
LOWER WABASH	51201111603	Sullivan	INB11G3_07	WABASH RIVER	ESCHERICHIA COLI (E. COLI	Recreational Use (Human Health)	4A	26				10.67	Miles
LOWER WABASH	51201111701	Knox/Sullivan	INB11H1_01	WABASH RIVER	ESCHERICHIA COLI (E. COLI	Recreational Use (Human Health)	4A	26				9.78	Miles
LOWER WABASH	51201111703	Knox	INB11H3_02	WABASH RIVER	ESCHERICHIA COLI (E. COLI	Recreational Use (Human Health)	4A	26				8.79	Miles
LOWER WABASH	51201111703	Knox	INB11H3_T1005	WABASH RIVER - UNNAMED TI	ESCHERICHIA COLI (E. COLI	Recreational Use (Human Health)	4A	26				6.2	Miles

BASIN	HYDROLOGIC UNIT CODE	COUNTY	ASSESSMENT UNIT ID	ASSESSMENT UNIT NAME	PARAMETER	DESIGNATED USE	IR CATEGORY	TEGORY 4A TMDL K	CATEGORY 4B/4C POLLUTI	2020 Changes - Public Notice Draft	2020 Changes -- Finalized Submittal	WATER SIZE	UNITS
LOWER WABASH	51201111703	Knox	INB11H3_T1005A	WABASH RIVER - UNNAMED TI	ESCHERICHIA COLI (E. COLI	Recreational Use (Human Health)	4A	26				1.09	Miles
LOWER WABASH	51201111901	Knox	INB11J1_03	WABASH RIVER	ESCHERICHIA COLI (E. COLI	Recreational Use (Human Health)	4A	26				12.42	Miles
LOWER WABASH	51201111903	Knox	INB11J3_06	WABASH RIVER	ESCHERICHIA COLI (E. COLI	Recreational Use (Human Health)	4A	26				7.53	Miles
LOWER WABASH	51201111903	Knox	INB11J3_T1004	WABASH RIVER - UNNAMED TI	ESCHERICHIA COLI (E. COLI	Recreational Use (Human Health)	4A	26				6.99	Miles
LOWER WABASH	51201111601	Sullivan	INB11P1028_00	TURTLE CREEK RESERVOIR	BIOLOGICAL INTEGRITY	Warm Water Aquatic Life	4B		INDUSTRIAL THERMAL DISCHARGES		ADDN (Cat 4B) - Added to NOC based on Category	1556	Acres
LOWER WABASH	51201111601	Sullivan	INB11P1028_00	TURTLE CREEK RESERVOIR	TEMPERATURE	Warm Water Aquatic Life	4B		INDUSTRIAL THERMAL DISCHARGES			1556	Acres
LOWER WABASH	51201130201	Knox	INB1321_01	WABASH RIVER	ESCHERICHIA COLI (E. COLI	Recreational Use (Human Health)	4A	26				5.49	Miles
LOWER WABASH	51201130204	Knox	INB1324_01	WABASH RIVER	ESCHERICHIA COLI (E. COLI	Recreational Use (Human Health)	4A	26				9.06	Miles
LOWER WABASH	51201130206	Knox	INB1326_01	WABASH RIVER	ESCHERICHIA COLI (E. COLI	Recreational Use (Human Health)	4A	26				13.88	Miles
LOWER WABASH	51201130304	Gibson	INB1334_01	WABASH RIVER	ESCHERICHIA COLI (E. COLI	Recreational Use (Human Health)	4A	26				6.61	Miles
LOWER WABASH	51201130305	Gibson	INB1335_03	WABASH RIVER	ESCHERICHIA COLI (E. COLI	Recreational Use (Human Health)	4A	26				4.4	Miles
LOWER WABASH	51201130601	Gibson/Posey	INB1361_01	WABASH RIVER	ESCHERICHIA COLI (E. COLI	Recreational Use (Human Health)	4A	26				22.38	Miles
LOWER WABASH	51201130602	Gibson/Posey	INB1362_01	WABASH RIVER	ESCHERICHIA COLI (E. COLI	Recreational Use (Human Health)	4A	26				7.22	Miles
LOWER WABASH	51201130603	Posey	INB1363_02	WABASH RIVER	ESCHERICHIA COLI (E. COLI	Recreational Use (Human Health)	4A	26				1.1	Miles
LOWER WABASH	51201130801	Posey	INB1381_01	WABASH RIVER	ESCHERICHIA COLI (E. COLI	Recreational Use (Human Health)	4A	26				1.29	Miles
LOWER WABASH	51201130803	Posey	INB1381_02	WABASH RIVER	ESCHERICHIA COLI (E. COLI	Recreational Use (Human Health)	4A	26				0.35	Miles
LOWER WABASH	51201130803	Posey	INB1383_02	WABASH RIVER	ESCHERICHIA COLI (E. COLI	Recreational Use (Human Health)	4A	26				7.62	Miles
LOWER WABASH	51201130804	Posey	INB1384_01	WABASH RIVER	ESCHERICHIA COLI (E. COLI	Recreational Use (Human Health)	4A	26				17.42	Miles
LOWER WABASH	51201130805	Posey	INB1385_01	WABASH RIVER	ESCHERICHIA COLI (E. COLI	Recreational Use (Human Health)	4A	26				0.81	Miles
LOWER WABASH	51201130901	Posey	INB1391_02	WABASH RIVER	ESCHERICHIA COLI (E. COLI	Recreational Use (Human Health)	4A	26				4.26	Miles
LOWER WABASH	51201130902	Posey	INB1392_02	WABASH RIVER	ESCHERICHIA COLI (E. COLI	Recreational Use (Human Health)	4A	26				12.94	Miles
LOWER WABASH	51201130902	Posey	INB1392_T1002	WABASH RIVER - UNNAMED TI	ESCHERICHIA COLI (E. COLI	Recreational Use (Human Health)	4A	26				2.46	Miles
LOWER WABASH	51201130902	Posey	INB1392_T1003	WABASH RIVER (OLD CHANNEL	ESCHERICHIA COLI (E. COLI	Recreational Use (Human Health)	4A	26				5.23	Miles
LOWER WABASH	51201130902	Posey	INB1392_T1004	WABASH RIVER - UNNAMED TI	ESCHERICHIA COLI (E. COLI	Recreational Use (Human Health)	4A	26				5.99	Miles
LOWER WABASH	51201130903	Posey	INB1393_01	WABASH RIVER	ESCHERICHIA COLI (E. COLI	Recreational Use (Human Health)	4A	26				5.46	Miles
LOWER WABASH	51201130903	Posey	INB1394_01	WABASH RIVER	ESCHERICHIA COLI (E. COLI	Recreational Use (Human Health)	4A	26				10.09	Miles
GREAT LAKES	40400010102	LaPorte	INC0112_G1092	LAKE MICHIGAN SHORELINE	ESCHERICHIA COLI (E. COLI	Recreational Use (Human Health)	4A	8				5.63	Miles
GREAT LAKES	40400010105	LaPorte	INC0115_01	TRAIL CREEK	ESCHERICHIA COLI (E. COLI	Recreational Use (Human Health)	4A	2				9.58	Miles
GREAT LAKES	40400010204	LaPorte	INC0124_T1004	SPRING CREEK	ESCHERICHIA COLI (E. COLI	Recreational Use (Human Health)	4A	38				12.19	Miles
GREAT LAKES	40400010204	LaPorte	INC0124_T1006	SPRING CREEK - UNNAMED TRI	ESCHERICHIA COLI (E. COLI	Recreational Use (Human Health)	4A	38		MOVE (Cat5A to Cat4A) - Map verified that there is a previously approved TMDL for this impairment (E		1.75	Miles
GREAT LAKES	40400010205	LaPorte	INC0125_01	GALENA RIVER	ESCHERICHIA COLI (E. COLI	Recreational Use (Human Health)	4A	38				1.78	Miles
GREAT LAKES	40400010205	LaPorte	INC0125_04	GALENA RIVER (COLDWATER)	ESCHERICHIA COLI (E. COLI	Recreational Use (Human Health)	4A	38				6.57	Miles
GREAT LAKES	40400010205	LaPorte	INC0125_05	GALENA RIVER (COLDWATER)	ESCHERICHIA COLI (E. COLI	Recreational Use (Human Health)	4A	38				0.8	Miles
GREAT LAKES	40400010205	LaPorte	INC0125_T1002	GALENA RIVER - HEADWATER (	ESCHERICHIA COLI (E. COLI	Recreational Use (Human Health)	4A	38				1.35	Miles
GREAT LAKES	40400010205	LaPorte	INC0125_T1008	GALENA RIVER - UNNAMED TR	ESCHERICHIA COLI (E. COLI	Recreational Use (Human Health)	4A	38				2.3	Miles
GREAT LAKES	40400010205	LaPorte	INC0125_T1009	GALENA RIVER - HEADWATER (	ESCHERICHIA COLI (E. COLI	Recreational Use (Human Health)	4A	38				2.25	Miles
GREAT LAKES	40400010205	LaPorte	INC0125_T1014	GALENA RIVER - UNNAMED TR	ESCHERICHIA COLI (E. COLI	Recreational Use (Human Health)	4A	38				5.68	Miles
GREAT LAKES	40400010301	Porter	INC0131_01	SALT CREEK	BIOLOGICAL INTEGRITY	Warm Water Aquatic Life	4A	42				8.28	Miles
GREAT LAKES	40400010301	Porter	INC0131_01	SALT CREEK	ESCHERICHIA COLI (E. COLI	Recreational Use (Human Health)	4A	9				8.28	Miles
GREAT LAKES	40400010301	Porter	INC0131_02	SALT CREEK	BIOLOGICAL INTEGRITY	Warm Water Aquatic Life	4A	42				7.49	Miles
GREAT LAKES	40400010301	Porter	INC0131_02	SALT CREEK	ESCHERICHIA COLI (E. COLI	Recreational Use (Human Health)	4A	9				7.49	Miles
GREAT LAKES	40400010301	Porter	INC0131_T1001	SALT CREEK - UNNAMED TRIBU	BIOLOGICAL INTEGRITY	Warm Water Aquatic Life	4A	42				3.38	Miles
GREAT LAKES	40400010301	Porter	INC0131_T1002	SALT CREEK - UNNAMED TRIBU	BIOLOGICAL INTEGRITY	Warm Water Aquatic Life	4A	42				0.75	Miles
GREAT LAKES	40400010301	Porter	INC0131_T1003	SALT CREEK - UNNAMED TRIBU	BIOLOGICAL INTEGRITY	Warm Water Aquatic Life	4A	42				1.32	Miles
GREAT LAKES	40400010301	Porter	INC0131_T1004	SALT CREEK - UNNAMED TRIBU	BIOLOGICAL INTEGRITY	Warm Water Aquatic Life	4A	42				0.98	Miles
GREAT LAKES	40400010301	Porter	INC0131_T1005	BLOCK DITCH	BIOLOGICAL INTEGRITY	Warm Water Aquatic Life	4A	42				1.75	Miles
GREAT LAKES	40400010301	Porter	INC0131_T1006	SALT CREEK - UNNAMED TRIBU	BIOLOGICAL INTEGRITY	Warm Water Aquatic Life	4A	42				1.32	Miles
GREAT LAKES	40400010302	Porter	INC0132_01	SALT CREEK	BIOLOGICAL INTEGRITY	Warm Water Aquatic Life	4A	42				0.7	Miles
GREAT LAKES	40400010302	Porter	INC0132_01	SALT CREEK	ESCHERICHIA COLI (E. COLI	Recreational Use (Human Health)	4A	9				0.7	Miles
GREAT LAKES	40400010302	Porter	INC0132_02	SALT CREEK	BIOLOGICAL INTEGRITY	Warm Water Aquatic Life	4A	42				3.14	Miles
GREAT LAKES	40400010302	Porter	INC0132_04	SALT CREEK (COLDWATER)	BIOLOGICAL INTEGRITY	Warm Water Aquatic Life	4A	42				2.92	Miles
GREAT LAKES	40400010302	Porter	INC0132_04	SALT CREEK (COLDWATER)	ESCHERICHIA COLI (E. COLI	Recreational Use (Human Health)	4A	9				2.92	Miles
GREAT LAKES	40400010302	Porter	INC0132_T1009	CLARK DITCH	ESCHERICHIA COLI (E. COLI	Recreational Use (Human Health)	4A	42				5.07	Miles
GREAT LAKES	40400010302	Porter	INC0132_T1010	CLARK DITCH	BIOLOGICAL INTEGRITY	Warm Water Aquatic Life	4A	42				4.89	Miles
GREAT LAKES	40400010302	Porter	INC0132_T1010	CLARK DITCH	ESCHERICHIA COLI (E. COLI	Recreational Use (Human Health)	4A	42			ADDN (Cat 4A) -- Moved from Cat 2 or 3 to Cat 4A	4.89	Miles
GREAT LAKES	40400010302	Porter	INC0132_T1011	SALT CREEK - UNNAMED TRIBU	BIOLOGICAL INTEGRITY	Warm Water Aquatic Life	4A	42				2.34	Miles
GREAT LAKES	40400010302	Porter	INC0132_T1011	SALT CREEK - UNNAMED TRIBU	ESCHERICHIA COLI (E. COLI	Recreational Use (Human Health)	4A	42				2.34	Miles
GREAT LAKES	40400010302	Porter	INC0132_T1012	SALT CREEK - UNNAMED TRIBU	BIOLOGICAL INTEGRITY	Warm Water Aquatic Life	4A	42				3.29	Miles
GREAT LAKES	40400010302	Porter	INC0132_T1012	SALT CREEK - UNNAMED TRIBU	ESCHERICHIA COLI (E. COLI	Recreational Use (Human Health)	4A	42				3.29	Miles
GREAT LAKES	40400010302	Porter	INC0132_T1018	SALT CREEK - UNNAMED TRIBU	NUTRIENTS	Warm Water Aquatic Life	5A			MOVE (Cat4C to Cat5A) - Impairment moved from Category 4C to Category 5 based on IDEM review of		3.66	Miles
GREAT LAKES	40400010302	Porter	INC0132_T1019	BEAUTY CREEK	BIOLOGICAL INTEGRITY	Warm Water Aquatic Life	4A	42			NO CHANGE - TMDL for this impairment was appro	5.54	Miles
GREAT LAKES	40400010303	Porter	INC0133_T1021	SALT CREEK - UNNAMED TRIBU	ESCHERICHIA COLI (E. COLI	Recreational Use (Human Health)	4A	42				7.57	Miles
GREAT LAKES	40400010303	Porter	INC0133_T1022	DAMON RUN	ESCHERICHIA COLI (E. COLI	Recreational Use (Human Health)	4A	42				1.53	Miles
GREAT LAKES	40400010303	Porter	INC0133_T1023	SWANSON LAMPORTE DITCH	ESCHERICHIA COLI (E. COLI	Recreational Use (Human Health)	4A	42				7.14	Miles
GREAT LAKES	40400010303	Porter	INC0133_T1024	DAMON RUN	ESCHERICHIA COLI (E. COLI	Recreational Use (Human Health)	4A	42				7.03	Miles
GREAT LAKES	40400010303	Porter	INC0133_T1025	DAMON RUN - UNNAMED TRIE	ESCHERICHIA COLI (E. COLI	Recreational Use (Human Health)	4A	42				4.98	Miles
GREAT LAKES	40400010303	Porter	INC0133_T1026	SQUIRREL CREEK	BIOLOGICAL INTEGRITY	Warm Water Aquatic Life	4A	42				2.57	Miles
GREAT LAKES	40400010303	Porter	INC0133_T1026	SQUIRREL CREEK	ESCHERICHIA COLI (E. COLI	Recreational Use (Human Health)	4A	42				2.57	Miles
GREAT LAKES	40400010303	Porter	INC0133_T1027	SALT CREEK - UNNAMED TRIBU	BIOLOGICAL INTEGRITY	Warm Water Aquatic Life	4A	42				2.46	Miles
GREAT LAKES	40400010303	Porter	INC0133_T1027	SALT CREEK - UNNAMED TRIBU	ESCHERICHIA COLI (E. COLI	Recreational Use (Human Health)	4A	42				2.46	Miles
GREAT LAKES	40400010303	Porter	INC0133_T1028	GUSTAFSON DITCH	BIOLOGICAL INTEGRITY	Warm Water Aquatic Life	4A	42				3.52	Miles
GREAT LAKES	40400010303	Porter	INC0133_T1028	GUSTAFSON DITCH	ESCHERICHIA COLI (E. COLI	Recreational Use (Human Health)	4A	42				3.52	Miles
GREAT LAKES	40400010303	Porter	INC0133_T1029	ROBBINS DITCH	BIOLOGICAL INTEGRITY	Warm Water Aquatic Life	4A	42				3.75	Miles

BASIN	HYDROLOGIC UNIT CODE	COUNTY	ASSESSMENT UNIT ID	ASSESSMENT UNIT NAME	PARAMETER	DESIGNATED USE	IR CATEGORY	TEGORY 4A TMDL K	CATEGORY 4B/4C POLLUTI	2020 Changes - Public Notice Draft	2020 Changes -- Finalized Submittal	WATER SIZE	UNITS
GREAT LAKES	40400010303	Porter	INC0133_T1030	SALT CREEK	BIOLOGICAL INTEGRITY	Warm Water Aquatic Life	4A	42				12.28	Miles
GREAT LAKES	40400010303	Porter	INC0133_T1030	SALT CREEK	ESCHERICHIA COLI (E. COLI	Recreational Use (Human Health)	4A	9				12.28	Miles
GREAT LAKES	40400010303	Porter	INC0133_T1031	SALT CREEK (COLDWATER)	ESCHERICHIA COLI (E. COLI	Recreational Use (Human Health)	4A	9				6.34	Miles
GREAT LAKES	40400010303	Porter	INC0133_T1033	SALT CREEK	ESCHERICHIA COLI (E. COLI	Recreational Use (Human Health)	4A	9				1.1	Miles
GREAT LAKES	40400010303	Porter	INC0133_T1034	SALT CREEK (COLDWATER, OSR	ESCHERICHIA COLI (E. COLI	Recreational Use (Human Health)	4A	9				1.29	Miles
GREAT LAKES	40400010401	LaPorte	INC0141_02	LITTLE CALUMET RIVER, EAST A	ESCHERICHIA COLI (E. COLI	Recreational Use (Human Health)	4A	11				0.97	Miles
GREAT LAKES	40400010401	LaPorte/Porter	INC0141_03	LITTLE CALUMET RIVER, EAST A	ESCHERICHIA COLI (E. COLI	Recreational Use (Human Health)	4A	11				4.96	Miles
GREAT LAKES	40400010401	LaPorte	INC0141_T1005	LITTLE CALUMET RIVER, EAST A	ESCHERICHIA COLI (E. COLI	Recreational Use (Human Health)	4A	11				2.75	Miles
GREAT LAKES	40400010401	LaPorte	INC0141_T1006	LITTLE CALUMET RIVER, EAST A	ESCHERICHIA COLI (E. COLI	Recreational Use (Human Health)	4A	11				2.82	Miles
GREAT LAKES	40400010402	Porter	INC0142_01	LITTLE CALUMET RIVER, EAST A	ESCHERICHIA COLI (E. COLI	Recreational Use (Human Health)	4A	11				10.52	Miles
GREAT LAKES	40400010402	LaPorte/Porter	INC0142_T1001	LITTLE CALUMET RIVER, EAST A	ESCHERICHIA COLI (E. COLI	Recreational Use (Human Health)	4A	11				10.08	Miles
GREAT LAKES	40400010402	Porter	INC0142_T1002	LITTLE CALUMET RIVER, EAST A	ESCHERICHIA COLI (E. COLI	Recreational Use (Human Health)	4A	11				1.6	Miles
GREAT LAKES	40400010402	Porter	INC0142_T1004	LITTLE CALUMET RIVER, EAST A	ESCHERICHIA COLI (E. COLI	Recreational Use (Human Health)	4A	11				1.91	Miles
GREAT LAKES	40400010403	Porter	INC0143_05	LITTLE CALUMET RIVER, EAST A	ESCHERICHIA COLI (E. COLI	Recreational Use (Human Health)	4A	11				1.2	Miles
GREAT LAKES	40400010403	Porter	INC0143_06	LITTLE CALUMET RIVER, EAST A	ESCHERICHIA COLI (E. COLI	Recreational Use (Human Health)	4A	11				0.41	Miles
GREAT LAKES	40400010403	Porter	INC0143_07	LITTLE CALUMET RIVER, EAST A	ESCHERICHIA COLI (E. COLI	Recreational Use (Human Health)	4A	11				1.41	Miles
GREAT LAKES	40400010403	Porter	INC0143_08	LITTLE CALUMET RIVER, EAST A	ESCHERICHIA COLI (E. COLI	Recreational Use (Human Health)	4A	11				1.38	Miles
GREAT LAKES	40400010403	Porter	INC0143_09	LITTLE CALUMET RIVER, EAST A	ESCHERICHIA COLI (E. COLI	Recreational Use (Human Health)	4A	11				5.46	Miles
GREAT LAKES	40400010403	Porter	INC0143_10	LITTLE CALUMET RIVER, EAST A	ESCHERICHIA COLI (E. COLI	Recreational Use (Human Health)	4A	11				2.92	Miles
GREAT LAKES	40400010403	Porter	INC0143_11	LITTLE CALUMET RIVER, EAST A	BIOLOGICAL INTEGRITY	Warm Water Aquatic Life	5A			MOVE (Cat4C to Cat5A) - Impairment moved from	Category 4C to Category 5 based on IDEM review of	0.3	Miles
GREAT LAKES	40400010403	Porter	INC0143_T1010	COFFEE CREEK (COLDWATER)	ESCHERICHIA COLI (E. COLI	Recreational Use (Human Health)	4A	11			MOVE (Cat 5 to Cat4A) - Moved from Cat 5 to Cat	5.3632	Miles
GREAT LAKES	40400010403	Porter	INC0143_T1015	SAMUELSON DITCH (COLDWAT	ESCHERICHIA COLI (E. COLI	Recreational Use (Human Health)	4A	11				1.38	Miles
GREAT LAKES	40400010501	Lake	INC0151_01	MAIN BEAVER DAM DITCH	BIOLOGICAL INTEGRITY	Warm Water Aquatic Life	4A	47				8.27	Miles
GREAT LAKES	40400010501	Lake	INC0151_01	MAIN BEAVER DAM DITCH	DISSOLVED OXYGEN	Warm Water Aquatic Life	4A	47				8.27	Miles
GREAT LAKES	40400010501	Lake	INC0151_01	MAIN BEAVER DAM DITCH	ESCHERICHIA COLI (E. COLI	Recreational Use (Human Health)	4A	47				8.27	Miles
GREAT LAKES	40400010501	Lake	INC0151_01	MAIN BEAVER DAM DITCH	NUTRIENTS	Warm Water Aquatic Life	4A	47				8.27	Miles
GREAT LAKES	40400010501	Lake	INC0151_T1001	MAIN BEAVER DAM DITCH - UN	BIOLOGICAL INTEGRITY	Warm Water Aquatic Life	4A	47				6.85	Miles
GREAT LAKES	40400010501	Lake	INC0151_T1001	MAIN BEAVER DAM DITCH - UN	DISSOLVED OXYGEN	Warm Water Aquatic Life	4A	47				6.85	Miles
GREAT LAKES	40400010501	Lake	INC0151_T1001	MAIN BEAVER DAM DITCH - UN	ESCHERICHIA COLI (E. COLI	Recreational Use (Human Health)	4A	47				6.85	Miles
GREAT LAKES	40400010501	Lake	INC0151_T1004	MAIN BEAVER DAM DITCH - UN	BIOLOGICAL INTEGRITY	Warm Water Aquatic Life	4A	47				1.4	Miles
GREAT LAKES	40400010501	Lake	INC0151_T1004	MAIN BEAVER DAM DITCH - UN	DISSOLVED OXYGEN	Warm Water Aquatic Life	4A	47				1.4	Miles
GREAT LAKES	40400010501	Lake	INC0151_T1004	MAIN BEAVER DAM DITCH - UN	ESCHERICHIA COLI (E. COLI	Recreational Use (Human Health)	4A	47				1.4	Miles
GREAT LAKES	40400010501	Lake	INC0151_T1004	MAIN BEAVER DAM DITCH - UN	NUTRIENTS	Warm Water Aquatic Life	4A	47				1.4	Miles
GREAT LAKES	40400010501	Lake	INC0151_T1005	MAIN BEAVER DAM DITCH - UN	BIOLOGICAL INTEGRITY	Warm Water Aquatic Life	4A	47				1.86	Miles
GREAT LAKES	40400010501	Lake	INC0151_T1005	MAIN BEAVER DAM DITCH - UN	DISSOLVED OXYGEN	Warm Water Aquatic Life	4A	47				1.86	Miles
GREAT LAKES	40400010501	Lake	INC0151_T1005	MAIN BEAVER DAM DITCH - UN	ESCHERICHIA COLI (E. COLI	Recreational Use (Human Health)	4A	47				1.86	Miles
GREAT LAKES	40400010501	Lake	INC0151_T1005	MAIN BEAVER DAM DITCH - UN	NUTRIENTS	Warm Water Aquatic Life	4A	47				1.86	Miles
GREAT LAKES	40400010502	Lake	INC0152_04	MAIN BEAVER DAM DITCH	BIOLOGICAL INTEGRITY	Warm Water Aquatic Life	4A	47				10.88	Miles
GREAT LAKES	40400010502	Lake	INC0152_04	MAIN BEAVER DAM DITCH	DISSOLVED OXYGEN	Warm Water Aquatic Life	4A	47				10.88	Miles
GREAT LAKES	40400010502	Lake	INC0152_04	MAIN BEAVER DAM DITCH	ESCHERICHIA COLI (E. COLI	Recreational Use (Human Health)	4A	47				10.88	Miles
GREAT LAKES	40400010502	Lake	INC0152_04	MAIN BEAVER DAM DITCH	NUTRIENTS	Warm Water Aquatic Life	4A	47				10.88	Miles
GREAT LAKES	40400010502	Lake	INC0152_T1008	SMITH DITCH	DISSOLVED OXYGEN	Warm Water Aquatic Life	4A	47				7.51	Miles
GREAT LAKES	40400010502	Lake	INC0152_T1008	SMITH DITCH	ESCHERICHIA COLI (E. COLI	Recreational Use (Human Health)	4A	47				7.51	Miles
GREAT LAKES	40400010502	Lake	INC0152_T1009	NILES DITCH	BIOLOGICAL INTEGRITY	Warm Water Aquatic Life	4A	47				11.93	Miles
GREAT LAKES	40400010502	Lake	INC0152_T1009	NILES DITCH	DISSOLVED OXYGEN	Warm Water Aquatic Life	4A	47				11.93	Miles
GREAT LAKES	40400010502	Lake	INC0152_T1009	NILES DITCH	ESCHERICHIA COLI (E. COLI	Recreational Use (Human Health)	4A	47				11.93	Miles
GREAT LAKES	40400010502	Lake	INC0152_T1009	NILES DITCH	NUTRIENTS	Warm Water Aquatic Life	4A	47				11.93	Miles
GREAT LAKES	40400010503	Lake	INC0153_01	TURKEY CREEK	BIOLOGICAL INTEGRITY	Warm Water Aquatic Life	4A	47				9.7	Miles
GREAT LAKES	40400010503	Lake	INC0153_01	TURKEY CREEK	ESCHERICHIA COLI (E. COLI	Recreational Use (Human Health)	4A	47				9.7	Miles
GREAT LAKES	40400010503	Lake	INC0153_T1004	TURKEY CREEK - UNNAMED TR	BIOLOGICAL INTEGRITY	Warm Water Aquatic Life	4A	47				3.71	Miles
GREAT LAKES	40400010503	Lake	INC0153_T1005	TURKEY CREEK - UNNAMED TR	BIOLOGICAL INTEGRITY	Warm Water Aquatic Life	4A	47				4.94	Miles
GREAT LAKES	40400010503	Lake	INC0153_T1005	TURKEY CREEK - UNNAMED TR	DISSOLVED OXYGEN	Warm Water Aquatic Life	4A	47				4.94	Miles
GREAT LAKES	40400010503	Lake	INC0153_T1005	TURKEY CREEK - UNNAMED TR	ESCHERICHIA COLI (E. COLI	Recreational Use (Human Health)	4A	47				4.94	Miles
GREAT LAKES	40400010503	Lake	INC0153_T1006	TURKEY CREEK - UNNAMED TR	BIOLOGICAL INTEGRITY	Warm Water Aquatic Life	4A	47				5.06	Miles
GREAT LAKES	40400010503	Lake	INC0153_T1006	TURKEY CREEK - UNNAMED TR	DISSOLVED OXYGEN	Warm Water Aquatic Life	4A	47				5.06	Miles
GREAT LAKES	40400010503	Lake	INC0153_T1006	TURKEY CREEK - UNNAMED TR	ESCHERICHIA COLI (E. COLI	Recreational Use (Human Health)	4A	47				5.06	Miles
GREAT LAKES	40400010503	Lake	INC0153_T1007	TURKEY CREEK - UNNAMED TR	BIOLOGICAL INTEGRITY	Warm Water Aquatic Life	4A	47				3.23	Miles
GREAT LAKES	40400010503	Lake	INC0153_T1007	TURKEY CREEK - UNNAMED TR	DISSOLVED OXYGEN	Warm Water Aquatic Life	4A	47				3.23	Miles
GREAT LAKES	40400010503	Lake	INC0153_T1007	TURKEY CREEK - UNNAMED TR	NUTRIENTS	Warm Water Aquatic Life	4A	47				3.23	Miles
GREAT LAKES	40400010503	Lake	INC0153_T1007A	TURKEY CREEK - UNNAMED TR	BIOLOGICAL INTEGRITY	Warm Water Aquatic Life	4A	47				0.44	Miles
GREAT LAKES	40400010503	Lake	INC0153_T1007A	TURKEY CREEK - UNNAMED TR	DISSOLVED OXYGEN	Warm Water Aquatic Life	4A	47				0.44	Miles
GREAT LAKES	40400010503	Lake	INC0153_T1007A	TURKEY CREEK - UNNAMED TR	NUTRIENTS	Warm Water Aquatic Life	4A	47				0.44	Miles
GREAT LAKES	40400010504	Lake/Porter	INC0154_01	DEER RIVER	BIOLOGICAL INTEGRITY	Warm Water Aquatic Life	4A	47				10.17	Miles
GREAT LAKES	40400010504	Lake/Porter	INC0154_01	DEER RIVER	ESCHERICHIA COLI (E. COLI	Recreational Use (Human Health)	4A	47				10.17	Miles
GREAT LAKES	40400010504	Lake	INC0154_T1001	DEER CREEK	BIOLOGICAL INTEGRITY	Warm Water Aquatic Life	4A	47				11.32	Miles
GREAT LAKES	40400010504	Lake	INC0154_T1001	DEER CREEK	DISSOLVED OXYGEN	Warm Water Aquatic Life	4A	47				11.32	Miles
GREAT LAKES	40400010504	Lake	INC0154_T1001	DEER CREEK	ESCHERICHIA COLI (E. COLI	Recreational Use (Human Health)	4A	47				11.32	Miles
GREAT LAKES	40400010504	Lake	INC0154_T1001	DEER CREEK	NUTRIENTS	Warm Water Aquatic Life	4A	47				11.32	Miles
GREAT LAKES	40400010504	Lake/Porter	INC0154_T1004	DEER CREEK- UNNAMED TRIBU	BIOLOGICAL INTEGRITY	Warm Water Aquatic Life	4A	47				6.93	Miles
GREAT LAKES	40400010504	Lake/Porter	INC0154_T1004	DEER CREEK- UNNAMED TRIBU	ESCHERICHIA COLI (E. COLI	Recreational Use (Human Health)	4A	47				6.93	Miles
GREAT LAKES	40400010504	Lake/Porter	INC0154_T1006	DEEP RIVER - UNNAMED TRIBU	BIOLOGICAL INTEGRITY	Warm Water Aquatic Life	4A	47				9.66	Miles
GREAT LAKES	40400010504	Lake/Porter	INC0154_T1006	DEEP RIVER - UNNAMED TRIBU	ESCHERICHIA COLI (E. COLI	Recreational Use (Human Health)	4A	47				9.66	Miles
GREAT LAKES	40400010504	Porter	INC0154_T1006A	DEEP RIVER - UNNAMED TRIBU	BIOLOGICAL INTEGRITY	Warm Water Aquatic Life	4A	47				0.36	Miles

BASIN	HYDROLOGIC UNIT CODE	COUNTY	ASSESSMENT UNIT ID	ASSESSMENT UNIT NAME	PARAMETER	DESIGNATED USE	IR CATEGORY	TEGORY 4A TMDL K	CATEGORY 4B/4C POLLUTI	2020 Changes - Public Notice Draft	2020 Changes -- Finalized Submittal	WATER SIZE	UNITS
GREAT LAKES	40400010504	Porter	INC0154_T1006A	DEEP RIVER - UNNAMED TRIBU	ESCHERICHIA COLI (E. COLI	Recreational Use (Human Health)	4A	47				0.36	Miles
GREAT LAKES	40400010504	Lake/Porter	INC0154_T1007	DEEP RIVER TRIBUTARY MERRI	BIOLOGICAL INTEGRITY	Warm Water Aquatic Life	4A	47				11.78	Miles
GREAT LAKES	40400010504	Lake/Porter	INC0154_T1007	DEEP RIVER TRIBUTARY MERRI	ESCHERICHIA COLI (E. COLI	Recreational Use (Human Health)	4A	47				11.78	Miles
GREAT LAKES	40400010504	Lake/Porter	INC0154_T1007	DEEP RIVER TRIBUTARY MERRI	SEDIMENTATION/SILTATIO	Warm Water Aquatic Life	4A	47				11.78	Miles
GREAT LAKES	40400010504	Lake	INC0154_T1007A	DEEP RIVER TRIBUTARY MERRI	BIOLOGICAL INTEGRITY	Warm Water Aquatic Life	4A	47				0.33	Miles
GREAT LAKES	40400010504	Lake	INC0154_T1007A	DEEP RIVER TRIBUTARY MERRI	ESCHERICHIA COLI (E. COLI	Recreational Use (Human Health)	4A	47				0.33	Miles
GREAT LAKES	40400010504	Lake	INC0154_T1007A	DEEP RIVER TRIBUTARY MERRI	SEDIMENTATION/SILTATIO	Warm Water Aquatic Life	4A	47				0.33	Miles
GREAT LAKES	40400010505	Lake	INC0155_01	TURKEY CREEK	BIOLOGICAL INTEGRITY	Warm Water Aquatic Life	4A	47				7.07	Miles
GREAT LAKES	40400010505	Lake	INC0155_01	TURKEY CREEK	DISSOLVED OXYGEN	Warm Water Aquatic Life	4A	47				7.07	Miles
GREAT LAKES	40400010505	Lake	INC0155_01	TURKEY CREEK	ESCHERICHIA COLI (E. COLI	Recreational Use (Human Health)	4A	47				7.07	Miles
GREAT LAKES	40400010505	Lake	INC0155_T1002	TURKEY CREEK - UNNAMED TR	BIOLOGICAL INTEGRITY	Warm Water Aquatic Life	4A	47				8.71	Miles
GREAT LAKES	40400010505	Lake	INC0155_T1002	TURKEY CREEK - UNNAMED TR	ESCHERICHIA COLI (E. COLI	Recreational Use (Human Health)	4A	47				8.71	Miles
GREAT LAKES	40400010505	Lake	INC0155_T1003	TURKEY CREEK - UNNAMED TR	BIOLOGICAL INTEGRITY	Warm Water Aquatic Life	4A	47				4.17	Miles
GREAT LAKES	40400010505	Lake	INC0155_T1003	TURKEY CREEK - UNNAMED TR	DISSOLVED OXYGEN	Warm Water Aquatic Life	4A	47				4.17	Miles
GREAT LAKES	40400010505	Lake	INC0155_T1003	TURKEY CREEK - UNNAMED TR	ESCHERICHIA COLI (E. COLI	Recreational Use (Human Health)	4A	47				4.17	Miles
GREAT LAKES	40400010505	Lake	INC0155_T1003	TURKEY CREEK - UNNAMED TR	NUTRIENTS	Warm Water Aquatic Life	4A	47				4.17	Miles
GREAT LAKES	40400010506	Lake/Porter	INC0156_01	DUCK CREEK	BIOLOGICAL INTEGRITY	Warm Water Aquatic Life	4A	47				7.27	Miles
GREAT LAKES	40400010506	Lake/Porter	INC0156_01	DUCK CREEK	DISSOLVED OXYGEN	Warm Water Aquatic Life	4A	47				7.27	Miles
GREAT LAKES	40400010506	Lake/Porter	INC0156_01	DUCK CREEK	ESCHERICHIA COLI (E. COLI	Recreational Use (Human Health)	4A	47				7.27	Miles
GREAT LAKES	40400010506	Lake/Porter	INC0156_01	DUCK CREEK	NUTRIENTS	Warm Water Aquatic Life	4A	47				7.27	Miles
GREAT LAKES	40400010506	Lake/Porter	INC0156_T1003	DUCK CREEK - UNNAMED TRIB	BIOLOGICAL INTEGRITY	Warm Water Aquatic Life	4A	47				3.01	Miles
GREAT LAKES	40400010506	Lake/Porter	INC0156_T1003	DUCK CREEK - UNNAMED TRIB	ESCHERICHIA COLI (E. COLI	Recreational Use (Human Health)	4A	47				3.01	Miles
GREAT LAKES	40400010507	Lake/Porter	INC0157_01	DEEP RIVER	BIOLOGICAL INTEGRITY	Warm Water Aquatic Life	4A	47				16.03	Miles
GREAT LAKES	40400010507	Lake/Porter	INC0157_01	DEEP RIVER	ESCHERICHIA COLI (E. COLI	Recreational Use (Human Health)	4A	47				16.03	Miles
GREAT LAKES	40400010507	Lake	INC0157_T1006	LAKE GEORGE INLET	BIOLOGICAL INTEGRITY	Recreational Use (Human Health)	4A	47			ADDN (Cat 4A) -- Moved from Cat 2 or 3 to Cat 4A	3.99	Miles
GREAT LAKES	40400010507	Lake	INC0157_T1006	LAKE GEORGE INLET	DISSOLVED OXYGEN	Recreational Use (Human Health)	4A	47			ADDN (Cat 4A) -- Moved from Cat 2 or 3 to Cat 4A	3.99	Miles
GREAT LAKES	40400010507	Lake	INC0157_T1006	LAKE GEORGE INLET	ESCHERICHIA COLI (E. COLI)	Recreational Use (Human Health)	4A	47			ADDN (Cat 4A) -- Moved from Cat 2 or 3 to Cat 4A	3.99	Miles
GREAT LAKES	40400010507	Lake	INC0157_T1007	SPROUT DITCH	BIOLOGICAL INTEGRITY	Warm Water Aquatic Life	4A	47				8.98	Miles
GREAT LAKES	40400010507	Lake	INC0157_T1007	SPROUT DITCH	ESCHERICHIA COLI (E. COLI	Recreational Use (Human Health)	4A	47				8.98	Miles
GREAT LAKES	40400010507	Lake	INC0157_T1008	SPROUT DITCH - UNNAMED TR	BIOLOGICAL INTEGRITY	Warm Water Aquatic Life	4A	47				4.47	Miles
GREAT LAKES	40400010507	Lake	INC0157_T1008	SPROUT DITCH - UNNAMED TR	ESCHERICHIA COLI (E. COLI	Recreational Use (Human Health)	4A	47				4.47	Miles
GREAT LAKES	40400010508	Lake	INC0158_01	DEEP RIVER	BIOLOGICAL INTEGRITY	Warm Water Aquatic Life	4A	47				9.02	Miles
GREAT LAKES	40400010508	Lake/Porter	INC0158_T1002	DEEP RIVER - UNNAMED TRIBU	BIOLOGICAL INTEGRITY	Warm Water Aquatic Life	4A	47				3.25	Miles
GREAT LAKES	40400010508	Lake/Porter	INC0158_T1002	DEEP RIVER - UNNAMED TRIBU	ESCHERICHIA COLI (E. COLI	Recreational Use (Human Health)	4A	47				3.25	Miles
GREAT LAKES	40400010508	Lake	INC0158_T1006	LITTLE CALUMET RIVER	BIOLOGICAL INTEGRITY	Warm Water Aquatic Life	4A	47				8.03	Miles
GREAT LAKES	40400010508	Lake	INC0158_T1006	LITTLE CALUMET RIVER	ESCHERICHIA COLI (E. COLI	Recreational Use (Human Health)	4A	11				8.03	Miles
GREAT LAKES	40400010509	Porter	INC0159_02	LITTLE CALUMET RIVER	BIOLOGICAL INTEGRITY	Warm Water Aquatic Life	4A	47				1.28	Miles
GREAT LAKES	40400010509	Porter	INC0159_02	LITTLE CALUMET RIVER	ESCHERICHIA COLI (E. COLI	Recreational Use (Human Health)	4A	47				1.28	Miles
GREAT LAKES	40400010509	Lake/Porter	INC0159_03	BURNS DITCH	BIOLOGICAL INTEGRITY	Warm Water Aquatic Life	4C		CHANNELIZATION and HAB	ADDN (Cat 4C) - Added to NOC based on segmenta	ADDN (Cat4C) - Verified post-NOC based on finalize	6.67	Miles
GREAT LAKES	40400010509	Lake/Porter	INC0159_03	BURNS DITCH	DISSOLVED OXYGEN	Warm Water Aquatic Life	4A	47				6.67	Miles
GREAT LAKES	40400010509	Lake/Porter	INC0159_03	BURNS DITCH	ESCHERICHIA COLI (E. COLI	Recreational Use (Human Health)	4A	11				6.67	Miles
GREAT LAKES	40400010509	Porter	INC0159_T1002	WILLOW CREEK	BIOLOGICAL INTEGRITY	Warm Water Aquatic Life	4A	47				9.62	Miles
GREAT LAKES	40400010509	Porter	INC0159_T1002	WILLOW CREEK	ESCHERICHIA COLI (E. COLI	Recreational Use (Human Health)	4A	47				9.62	Miles
GREAT LAKES	40400010509	Porter	INC0159_T1003	CRISMAN DITCH	BIOLOGICAL INTEGRITY	Warm Water Aquatic Life	4A	47				1.39	Miles
GREAT LAKES	40400010509	Porter	INC0159_T1003	CRISMAN DITCH	ESCHERICHIA COLI (E. COLI	Recreational Use (Human Health)	4A	47				1.39	Miles
GREAT LAKES	40400010509	Lake	INC0159_T1004	BURNS DITCH - UNNAMED TRI	BIOLOGICAL INTEGRITY	Warm Water Aquatic Life	4A	47				4.52	Miles
GREAT LAKES	40400010509	Lake	INC0159_T1004	BURNS DITCH - UNNAMED TRI	DISSOLVED OXYGEN	Warm Water Aquatic Life	4A	47				4.52	Miles
GREAT LAKES	40400010509	Lake	INC0159_T1004	BURNS DITCH - UNNAMED TRI	ESCHERICHIA COLI (E. COLI	Recreational Use (Human Health)	4A	47				4.52	Miles
GREAT LAKES	40400010509	Lake	INC0159_T1005	BURNS DITCH - UNNAMED TRI	BIOLOGICAL INTEGRITY	Warm Water Aquatic Life	4A	47				1.66	Miles
GREAT LAKES	40400010509	Lake	INC0159_T1005	BURNS DITCH - UNNAMED TRI	DISSOLVED OXYGEN	Warm Water Aquatic Life	4A	47				1.66	Miles
GREAT LAKES	40400010509	Lake	INC0159_T1005	BURNS DITCH - UNNAMED TRI	ESCHERICHIA COLI (E. COLI	Recreational Use (Human Health)	4A	11				1.66	Miles
GREAT LAKES	40400010509	Lake	INC0159_T1006	BURNS DITCH - UNNAMED TRI	BIOLOGICAL INTEGRITY	Warm Water Aquatic Life	4A	47				0.89	Miles
GREAT LAKES	40400010509	Lake	INC0159_T1006	BURNS DITCH - UNNAMED TRI	DISSOLVED OXYGEN	Warm Water Aquatic Life	4A	47				0.89	Miles
GREAT LAKES	40400010509	Lake	INC0159_T1006	BURNS DITCH - UNNAMED TRI	ESCHERICHIA COLI (E. COLI	Recreational Use (Human Health)	4A	47				0.89	Miles
GREAT LAKES	40400010509	Lake	INC0159_T1007	BURNS DITCH - UNNAMED TRI	BIOLOGICAL INTEGRITY	Warm Water Aquatic Life	4A	47				1.29	Miles
GREAT LAKES	40400010509	Lake	INC0159_T1007	BURNS DITCH - UNNAMED TRI	DISSOLVED OXYGEN	Warm Water Aquatic Life	4A	47				1.29	Miles
GREAT LAKES	40400010509	Lake	INC0159_T1007	BURNS DITCH - UNNAMED TRI	ESCHERICHIA COLI (E. COLI	Recreational Use (Human Health)	4A	47				1.29	Miles
GREAT LAKES	40400010603	Lake/Porter	INC0163_G1074	LAKE MICHIGAN SHORELINE	ESCHERICHIA COLI (E. COLI	Recreational Use (Human Health)	4A	8				27.99	Miles
GREAT LAKES	40400010603	Lake	INC0163_G1075	LAKE MICHIGAN SHORELINE	ESCHERICHIA COLI (E. COLI	Recreational Use (Human Health)	4A	8				7.04	Miles
GREAT LAKES	40400010603	Lake	INC0163_G1078	LAKE MICHIGAN SHORELINE	ESCHERICHIA COLI (E. COLI	Recreational Use (Human Health)	4A	8				4.54	Miles
GREAT LAKES	40400010603	Porter	INC0163_G1093	LAKE MICHIGAN SHORELINE	ESCHERICHIA COLI (E. COLI	Recreational Use (Human Health)	4A	8				9.13	Miles
GREAT LAKES	40400010603	LaPorte/Porter	INC0163_G1094	LAKE MICHIGAN SHORELINE (O	ESCHERICHIA COLI (E. COLI	Recreational Use (Human Health)	4A	8	DAM OR IMPOUNDMENT	MOVE (Cat5A to Cat 4C) - Biological Integrity impairment was previously approved for Category 4C unc		12.9	Miles
OHIO TRIBUTARIES	51402010908	Spencer	INE0198_T1044	LITTLE PIGEON CREEK, EAST FO	BIOLOGICAL INTEGRITY	Warm Water Aquatic Life	4C		DAM OR IMPOUNDMENT			9.92	Miles
OHIO TRIBUTARIES	51402020101	Gibson	INE0211_02	HURRICANE CREEK	BIOLOGICAL INTEGRITY	Warm Water Aquatic Life	4A	39				10.9	Miles
OHIO TRIBUTARIES	51402020101	Gibson	INE0211_02	HURRICANE CREEK	ESCHERICHIA COLI (E. COLI	Recreational Use (Human Health)	4A	39				10.9	Miles
OHIO TRIBUTARIES	51402020101	Gibson	INE0211_03	HURRICANE CREEK (LTD)	BIOLOGICAL INTEGRITY	Warm Water Aquatic Life	4A	39				0.57	Miles
OHIO TRIBUTARIES	51402020101	Gibson	INE0211_03	HURRICANE CREEK (LTD)	ESCHERICHIA COLI (E. COLI	Recreational Use (Human Health)	4A	39				0.57	Miles
OHIO TRIBUTARIES	51402020101	Gibson/Vanderburgh	INE0211_T1001	HURRICANE CREEK - UNNAME	BIOLOGICAL INTEGRITY	Warm Water Aquatic Life	4A	39				5.41	Miles
OHIO TRIBUTARIES	51402020101	Gibson/Vanderburgh	INE0211_T1001	HURRICANE CREEK - UNNAME	ESCHERICHIA COLI (E. COLI	Recreational Use (Human Health)	4A	39				5.41	Miles
OHIO TRIBUTARIES	51402020101	Gibson	INE0211_T1004	HURRICANE CREEK - UNNAME	BIOLOGICAL INTEGRITY	Warm Water Aquatic Life	4A	39				1.21	Miles
OHIO TRIBUTARIES	51402020101	Gibson	INE0211_T1004	HURRICANE CREEK - UNNAME	ESCHERICHIA COLI (E. COLI	Recreational Use (Human Health)	4A	39				1.21	Miles
OHIO TRIBUTARIES	51402020101	Gibson	INE0211_T1005	HURRICANE CREEK - UNNAME	BIOLOGICAL INTEGRITY	Warm Water Aquatic Life	4A	39				1.1	Miles

BASIN	HYDROLOGIC UNIT CODE	COUNTY	ASSESSMENT UNIT ID	ASSESSMENT UNIT NAME	PARAMETER	DESIGNATED USE	IR CATEGORY	TEGORY 4A TMDL K	CATEGORY 4B/4C POLLUTI	2020 Changes - Public Notice Draft	2020 Changes -- Finalized Submittal	WATER SIZE	UNITS
OHIO TRIBUTARIES	51402020101	Gibson	INE0211_T1005	HURRICANE CREEK - UNNAME	ESCHERICHIA COLI (E. COLI	Recreational Use (Human Health)	4A	39				1.1	Miles
OHIO TRIBUTARIES	51402020101	Gibson	INE0211_T1006	HURRICANE CREEK - UNNAME	BIOLOGICAL INTEGRITY	Warm Water Aquatic Life	4A	39				0.24	Miles
OHIO TRIBUTARIES	51402020101	Gibson	INE0211_T1006	HURRICANE CREEK - UNNAME	ESCHERICHIA COLI (E. COLI	Recreational Use (Human Health)	4A	39				0.24	Miles
OHIO TRIBUTARIES	51402020101	Gibson	INE0211_T1007	HURRICANE CREEK - UNNAME	BIOLOGICAL INTEGRITY	Warm Water Aquatic Life	4A	39				1.3	Miles
OHIO TRIBUTARIES	51402020101	Gibson	INE0211_T1007	HURRICANE CREEK - UNNAME	ESCHERICHIA COLI (E. COLI	Recreational Use (Human Health)	4A	39				1.3	Miles
OHIO TRIBUTARIES	51402020102	Gibson	INE0212_03	SAND CREEK	ESCHERICHIA COLI (E. COLI	Recreational Use (Human Health)	4A	39				18.53	Miles
OHIO TRIBUTARIES	51402020102	Gibson	INE0212_04	SAND CREEK	ESCHERICHIA COLI (E. COLI	Recreational Use (Human Health)	4A	39				1.52	Miles
OHIO TRIBUTARIES	51402020102	Gibson	INE0212_05	SAND CREEK	ESCHERICHIA COLI (E. COLI	Recreational Use (Human Health)	4A	39				3.47	Miles
OHIO TRIBUTARIES	51402020102	Gibson	INE0212_T1001	MUDDY FORK DITCH	ESCHERICHIA COLI (E. COLI	Recreational Use (Human Health)	4A	39				20.4	Miles
OHIO TRIBUTARIES	51402020102	Gibson	INE0212_T1002	SAND CREEK- UNNAMED TRIBU	ESCHERICHIA COLI (E. COLI	Recreational Use (Human Health)	4A	39				3.66	Miles
OHIO TRIBUTARIES	51402020102	Gibson	INE0212_T1003	WABASH AND ERIE CANAL - UN	ESCHERICHIA COLI (E. COLI	Recreational Use (Human Health)	4A	39				2.99	Miles
OHIO TRIBUTARIES	51402020102	Gibson	INE0212_T1003A	WBASH AND ERIE CANAL - UNN	ESCHERICHIA COLI (E. COLI	Recreational Use (Human Health)	4A	39				0.84	Miles
OHIO TRIBUTARIES	51402020103	Gibson	INE0213_02	PIGEON CREEK, WEST FORK	ESCHERICHIA COLI (E. COLI	Recreational Use (Human Health)	4A	39				6.97	Miles
OHIO TRIBUTARIES	51402020103	Gibson	INE0213_03	WEST FORK PIGEON CREEK	ESCHERICHIA COLI (E. COLI	Recreational Use (Human Health)	4A	39				4.79	Miles
OHIO TRIBUTARIES	51402020103	Gibson	INE0213_04	WEST FORK PIGEON CREEK	ESCHERICHIA COLI (E. COLI	Recreational Use (Human Health)	4A	39				11.17	Miles
OHIO TRIBUTARIES	51402020103	Gibson	INE0213_T1001	PIGEON CREEK, WEST FORK - U	ESCHERICHIA COLI (E. COLI	Recreational Use (Human Health)	4A	39				7.59	Miles
OHIO TRIBUTARIES	51402020103	Gibson	INE0213_T1002	MCGARY DITCH	ESCHERICHIA COLI (E. COLI	Recreational Use (Human Health)	4A	39				13.3	Miles
OHIO TRIBUTARIES	51402020103	Gibson	INE0213_T1003	PIGEON CREEK, WEST FORK - U	ESCHERICHIA COLI (E. COLI	Recreational Use (Human Health)	4A	39				3.88	Miles
OHIO TRIBUTARIES	51402020103	Gibson	INE0213_T1004	SANDY CREEK	ESCHERICHIA COLI (E. COLI	Recreational Use (Human Health)	4A	39				9.74	Miles
OHIO TRIBUTARIES	51402020103	Gibson	INE0213_T1005	PIGEON CREEK - UNNAMED TR	ESCHERICHIA COLI (E. COLI	Recreational Use (Human Health)	4A	39				5.68	Miles
OHIO TRIBUTARIES	51402020104	Gibson	INE0214_05	PIGEON CREEK	ESCHERICHIA COLI (E. COLI	Recreational Use (Human Health)	4A	39				7.98	Miles
OHIO TRIBUTARIES	51402020104	Gibson	INE0214_T1003	PIGEON CREEK - UNNAMED TR	ESCHERICHIA COLI (E. COLI	Recreational Use (Human Health)	4A	39				3.4	Miles
OHIO TRIBUTARIES	51402020104	Gibson	INE0214_T1004	PIGEON CREEK - UNNAMED TR	ESCHERICHIA COLI (E. COLI	Recreational Use (Human Health)	4A	39				3.06	Miles
OHIO TRIBUTARIES	51402020106	Gibson	INE0216_03	PIGEON CREEK	ESCHERICHIA COLI (E. COLI	Recreational Use (Human Health)	4A	39				4.6	Miles
OHIO TRIBUTARIES	51402020106	Gibson	INE0216_04	PIGEON CREEK	ESCHERICHIA COLI (E. COLI	Recreational Use (Human Health)	4A	39				5.26	Miles
OHIO TRIBUTARIES	51402020106	Gibson	INE0216_T1007	WABASH AND ERIE CANAL	ESCHERICHIA COLI (E. COLI	Recreational Use (Human Health)	4A	39		MOVE (Cat5A to Cat4A) - Map verified that there is a previously approved TMDL for this impairment (		4.42	Miles
OHIO TRIBUTARIES	51402020107	Gibson	INE0217_T1001	HALFMOON CREEK	ESCHERICHIA COLI (E. COLI	Recreational Use (Human Health)	4A	39				12.9	Miles
OHIO TRIBUTARIES	51402020107	Gibson	INE0217_T1002	HALFMOON CREEK - UNNAME	ESCHERICHIA COLI (E. COLI	Recreational Use (Human Health)	4A	39				3.99	Miles
OHIO TRIBUTARIES	51402020107	Gibson	INE0217_T1005	SMITH FORK - UNNAMED TRIB	ESCHERICHIA COLI (E. COLI	Recreational Use (Human Health)	4A	39				7.22	Miles
OHIO TRIBUTARIES	51402020107	Gibson	INE0217_T1009	SMITH FORK	ESCHERICHIA COLI (E. COLI	Recreational Use (Human Health)	4A	39				6.37	Miles
OHIO TRIBUTARIES	51402020107	Gibson	INE0217_T1010	SMITH FORK	ESCHERICHIA COLI (E. COLI	Recreational Use (Human Health)	4A	39				1.62	Miles
OHIO TRIBUTARIES	51402020202	Gibson/Warrick	INE0222_T1002	BIG CREEK - UNNAMED TRIBUT	ESCHERICHIA COLI (E. COLI	Recreational Use (Human Health)	4A	39				7.23	Miles
OHIO TRIBUTARIES	51402020203	Gibson/Warrick	INE0223_05	PIGEON CREEK	ESCHERICHIA COLI (E. COLI	Recreational Use (Human Health)	4A	39				2.9	Miles
OHIO TRIBUTARIES	51402020203	Warrick	INE0223_06	PIGEON CREEK	ESCHERICHIA COLI (E. COLI	Recreational Use (Human Health)	4A	39				5.7	Miles
OHIO TRIBUTARIES	51402020203	Warrick	INE0223_07	PIGEON CREEK	ESCHERICHIA COLI (E. COLI	Recreational Use (Human Health)	4A	39				6.68	Miles
OHIO TRIBUTARIES	51402020203	Warrick	INE0223_T1013	WABASH AND ERIE CANAL	ESCHERICHIA COLI (E. COLI	Recreational Use (Human Health)	4A	39				2	Miles
OHIO TRIBUTARIES	51402020203	Warrick	INE0223_T1014	CLEAR BRANCH	ESCHERICHIA COLI (E. COLI	Recreational Use (Human Health)	4A	39				4.49	Miles
OHIO TRIBUTARIES	51402020203	Warrick	INE0223_T1016	WABASH AND ERIE CANAL - UN	ESCHERICHIA COLI (E. COLI	Recreational Use (Human Health)	4A	39				1.35	Miles
OHIO TRIBUTARIES	51402020203	Warrick	INE0223_T1017	WABASH AND ERIE CANAL	ESCHERICHIA COLI (E. COLI	Recreational Use (Human Health)	4A	39				1.39	Miles
OHIO TRIBUTARIES	51402020203	Warrick	INE0223_T1018	PIGEON CREEK - UNNAMED TR	ESCHERICHIA COLI (E. COLI	Recreational Use (Human Health)	4A	39				11.51	Miles
OHIO TRIBUTARIES	51402020203	Gibson/Warrick	INE0223_T1019	PIGEON CREEK - UNNAMED TR	ESCHERICHIA COLI (E. COLI	Recreational Use (Human Health)	4A	39				3.17	Miles
OHIO TRIBUTARIES	51402020203	Warrick	INE0223_T1020	PIGEON CREEK - UNNAMED TR	ESCHERICHIA COLI (E. COLI	Recreational Use (Human Health)	4A	39				3.96	Miles
OHIO TRIBUTARIES	51402020203	Warrick	INE0223_T1021	WABASH AND ERIE CANAL	ESCHERICHIA COLI (E. COLI	Recreational Use (Human Health)	4A	39				1.8	Miles
OHIO TRIBUTARIES	51402020204	Warrick	INE0224_02	PIGEON CREEK	ESCHERICHIA COLI (E. COLI	Recreational Use (Human Health)	4A	39				4.7	Miles
OHIO TRIBUTARIES	51402020204	Vanderburgh/Warrick	INE0224_03	PIGEON CREEK	ESCHERICHIA COLI (E. COLI	Recreational Use (Human Health)	4A	39				8.8	Miles
OHIO TRIBUTARIES	51402020204	Warrick	INE0224_T1010	WHITTAKER DITCH	ESCHERICHIA COLI (E. COLI	Recreational Use (Human Health)	4A	39				5.75	Miles
OHIO TRIBUTARIES	51402020204	Warrick	INE0224_T1011	WHITTAKER DITCH	ESCHERICHIA COLI (E. COLI	Recreational Use (Human Health)	4A	39				2.47	Miles
OHIO TRIBUTARIES	51402020204	Warrick	INE0224_T1012	WHITTAKER DITCH	ESCHERICHIA COLI (E. COLI	Recreational Use (Human Health)	4A	39				2.4	Miles
OHIO TRIBUTARIES	51402020301	Warrick	INE0231_T1001	BLUEGRASS CREEK - UNNAME	ESCHERICHIA COLI (E. COLI	Recreational Use (Human Health)	4A	39				2.83	Miles
OHIO TRIBUTARIES	51402020301	Vanderburgh/Warrick	INE0231_T1009	BLUEGRASS CREEK - UNNAME	ESCHERICHIA COLI (E. COLI	Recreational Use (Human Health)	4A	39				3.5	Miles
OHIO TRIBUTARIES	51402020301	Vanderburgh	INE0231_T1010	BLUEGRASS CREEK - UNNAME	ESCHERICHIA COLI (E. COLI	Recreational Use (Human Health)	4A	39				10.91	Miles
OHIO TRIBUTARIES	51402020302	Vanderburgh/Warrick	INE0232_03	BLUEGRASS CREEK	ESCHERICHIA COLI (E. COLI	Recreational Use (Human Health)	4A	39				9.28	Miles
OHIO TRIBUTARIES	51402020302	Vanderburgh/Warrick	INE0232_04	BLUEGRASS CREEK	ESCHERICHIA COLI (E. COLI	Recreational Use (Human Health)	4A	39				9.28	Miles
OHIO TRIBUTARIES	51402020303	Vanderburgh	INE0233_02	LITTLE PIGEON CREEK	ESCHERICHIA COLI (E. COLI	Recreational Use (Human Health)	4A	39				4.9	Miles
OHIO TRIBUTARIES	51402020303	Vanderburgh	INE0233_03	LITTLE PIGEON CREEK	ESCHERICHIA COLI (E. COLI	Recreational Use (Human Health)	4A	39				3.9	Miles
OHIO TRIBUTARIES	51402020303	Vanderburgh	INE0233_T1008	PIGEON CREEK, LITTLE - UNNAI	ESCHERICHIA COLI (E. COLI	Recreational Use (Human Health)	4A	39				8.11	Miles
OHIO TRIBUTARIES	51402020304	Vanderburgh	INE0234_02	LOCUST CREEK	ESCHERICHIA COLI (E. COLI	Recreational Use (Human Health)	4A	39				3.95	Miles
OHIO TRIBUTARIES	51402020304	Vanderburgh	INE0234_02A	LOCUST CREEK	ESCHERICHIA COLI (E. COLI	Recreational Use (Human Health)	4A	39				0.19	Miles
OHIO TRIBUTARIES	51402020304	Vanderburgh	INE0234_03	LOCUST CREEK	ESCHERICHIA COLI (E. COLI	Recreational Use (Human Health)	4A	39				0.7	Miles
OHIO TRIBUTARIES	51402020304	Vanderburgh	INE0234_T1001	LOCUST CREEK - UNNAMED TR	ESCHERICHIA COLI (E. COLI	Recreational Use (Human Health)	4A	39				1.38	Miles
OHIO TRIBUTARIES	51402020304	Vanderburgh	INE0234_T1002	LOCUST CREEK - UNNAMED TR	ESCHERICHIA COLI (E. COLI	Recreational Use (Human Health)	4A	39				1.33	Miles
OHIO TRIBUTARIES	51402020304	Vanderburgh	INE0234_T1005	LOCUST CREEK - UNNAMED TR	ESCHERICHIA COLI (E. COLI	Recreational Use (Human Health)	4A	39				6.48	Miles
OHIO TRIBUTARIES	51402020304	Vanderburgh	INE0234_T1006	LOCUST CREEK - UNNAMED TR	ESCHERICHIA COLI (E. COLI	Recreational Use (Human Health)	4A	39				2.95	Miles
OHIO TRIBUTARIES	51402020304	Vanderburgh	INE0234_T1007	LOCUST CREEK - UNNAMED TR	ESCHERICHIA COLI (E. COLI	Recreational Use (Human Health)	4A	39				0.94	Miles
OHIO TRIBUTARIES	51402020304	Vanderburgh	INE0234_T1008	LOCUST CREEK - UNNAMED TR	ESCHERICHIA COLI (E. COLI	Recreational Use (Human Health)	4A	39				7.28	Miles
OHIO TRIBUTARIES	51402020305	Vanderburgh	INE0235_02	LOCUST CREEK	ESCHERICHIA COLI (E. COLI	Recreational Use (Human Health)	4A	39				1.73	Miles
OHIO TRIBUTARIES	51402020305	Vanderburgh	INE0235_03	LOCUST CREEK	ESCHERICHIA COLI (E. COLI	Recreational Use (Human Health)	4A	39				3.35	Miles
OHIO TRIBUTARIES	51402020306	Vanderburgh	INE0236_07	PIGEON CREEK	ESCHERICHIA COLI (E. COLI	Recreational Use (Human Health)	4A	39				1.44	Miles
OHIO TRIBUTARIES	51402020306	Vanderburgh	INE0236_08	PIGEON CREEK	ESCHERICHIA COLI (E. COLI	Recreational Use (Human Health)	4A	39				2.18	Miles
OHIO TRIBUTARIES	51402020401	Vanderburgh	INE0241_T1003	CARPENTIER CREEK - UNNAME	ESCHERICHIA COLI (E. COLI	Recreational Use (Human Health)	4A	39				7.02	Miles
OHIO TRIBUTARIES	51402020401	Vanderburgh	INE0241_T1004	CARPENTIER CREEK - UNNAME	ESCHERICHIA COLI (E. COLI	Recreational Use (Human Health)	4A	39				1.21	Miles
OHIO TRIBUTARIES	51402020601	Vanderburgh	INE0261_02	BAYOU CREEK	ESCHERICHIA COLI (E. COLI	Recreational Use (Human Health)	4A	39				9.95	Miles
OHIO TRIBUTARIES	51402020601	Vanderburgh	INE0261_03	BAYOU CREEK	ESCHERICHIA COLI (E. COLI	Recreational Use (Human Health)	4A	39				0.26	Miles

BASIN	HYDROLOGIC UNIT CODE	COUNTY	ASSESSMENT UNIT ID	ASSESSMENT UNIT NAME	PARAMETER	DESIGNATED USE	IR CATEGORY	TEGORY 4A TMDL K	CATEGORY 4B/4C POLLUTI	2020 Changes - Public Notice Draft	2020 Changes -- Finalized Submittal	WATER SIZE	UNITS
OHIO TRIBUTARIES	51402020601	Posey/Vanderburgh	INE0261_T1009	BAYOU CREEK - UNNAMED TRI	ESCHERICHIA COLI (E. COLI	Recreational Use (Human Health)	4A	39				13.2	Miles
OHIO TRIBUTARIES	51402020603	Posey	INE0263_03	CYPRUS DITCH	ESCHERICHIA COLI (E. COLI	Recreational Use (Human Health)	4A	39				4.95	Miles
OHIO TRIBUTARIES	51402020603	Posey	INE0263_04	CASTLEMERRY CREEK	ESCHERICHIA COLI (E. COLI	Recreational Use (Human Health)	4A	39				2.64	Miles
OHIO TRIBUTARIES	51402020603	Posey	INE0263_05	CYPRESS SLOUGH	ESCHERICHIA COLI (E. COLI	Recreational Use (Human Health)	4A	39				2.88	Miles
OHIO TRIBUTARIES	51402020603	Posey	INE0263_06	CYPRESS SLOUGH	ESCHERICHIA COLI (E. COLI	Recreational Use (Human Health)	4A	39				4.9	Miles
OHIO TRIBUTARIES	51402020603	Posey	INE0263_07	CYPRESS SLOUGH	ESCHERICHIA COLI (E. COLI	Recreational Use (Human Health)	4A	39				8.16	Miles
OHIO TRIBUTARIES	51402020603	Posey	INE0263_T1001	CASTLEBERRY CREEK - UNNAM	ESCHERICHIA COLI (E. COLI	Recreational Use (Human Health)	4A	39				2.58	Miles
OHIO TRIBUTARIES	51402020603	Posey	INE0263_T1002	DIXON DITCH	ESCHERICHIA COLI (E. COLI	Recreational Use (Human Health)	4A	39				2.65	Miles
OHIO TRIBUTARIES	51402020603	Posey	INE0263_T1005	DIXON AND LEWIS DITCH	ESCHERICHIA COLI (E. COLI	Recreational Use (Human Health)	4A	39				10.1	Miles
OHIO TRIBUTARIES	51402020603	Posey	INE0263_T1007	CYPRUS DITCH - UNNAMED TR	ESCHERICHIA COLI (E. COLI	Recreational Use (Human Health)	4A	39				3.75	Miles
OHIO TRIBUTARIES	51402020603	Posey	INE0263_T1008	CYPRESS SLOUGH - UNNAMED	ESCHERICHIA COLI (E. COLI	Recreational Use (Human Health)	4A	39				1.67	Miles
OHIO TRIBUTARIES	51402020604	Posey	INE0264_02	MCFADDEN DITCH	ESCHERICHIA COLI (E. COLI	Recreational Use (Human Health)	4A	39				4.37	Miles
OHIO TRIBUTARIES	51402020604	Posey	INE0264_03	MCFADDEN CREEK	ESCHERICHIA COLI (E. COLI	Recreational Use (Human Health)	4A	39				5.78	Miles
OHIO TRIBUTARIES	51402020604	Posey	INE0264_04	MCFADDEN CREEK	ESCHERICHIA COLI (E. COLI	Recreational Use (Human Health)	4A	39				0.64	Miles
OHIO TRIBUTARIES	51402020604	Posey	INE0264_T1010	MCFADDEN CREEK - UNNAMED	ESCHERICHIA COLI (E. COLI	Recreational Use (Human Health)	4A	39				1.44	Miles
OHIO TRIBUTARIES	51402020605	Posey	INE0265_T1012	OHIO RIVER - UNNAMED TRIBU	ESCHERICHIA COLI (E. COLI	Recreational Use (Human Health)	4A	39				2.58	Miles
GREAT MIAMI	50800030101	Wayne	ING0311_01	MORGAN CREEK	ESCHERICHIA COLI (E. COLI	Recreational Use (Human Health)	4A	33		MOVE (Cat5A to Cat4A) - Map verified that there is a previously approved TMDL for this impairment (E		12.12	Miles
GREAT MIAMI	50800030101	Wayne	ING0311_01A	MORGAN CREEK - UNNAMED T	ESCHERICHIA COLI (E. COLI	Recreational Use (Human Health)	4A	33				0.58	Miles
GREAT MIAMI	50800030101	Wayne	ING0311_T1002	WEST BROOK	ESCHERICHIA COLI (E. COLI	Recreational Use (Human Health)	4A	33		MOVE (Cat5A to Cat4A) - Map verified that there is a previously approved TMDL for this impairment (E		3.36	Miles
GREAT MIAMI	50800030102	Wayne	ING0312_05	MARTINDALE CREEK	ESCHERICHIA COLI (E. COLI	Recreational Use (Human Health)	4A	33		MOVE (Cat5A to Cat4A) - Map verified that there is a previously approved TMDL for this impairment (E		5.19	Miles
GREAT MIAMI	50800030103	Randolph/Wayne	ING0313_07	NETTLE CREEK	ESCHERICHIA COLI (E. COLI	Recreational Use (Human Health)	4A	33				13.35	Miles
GREAT MIAMI	50800030103	Wayne	ING0313_08	NETTLE CREEK	ESCHERICHIA COLI (E. COLI	Recreational Use (Human Health)	4A	33				10.4	Miles
GREAT MIAMI	50800030103	Wayne	ING0313_09	NETTLE CREEK	ESCHERICHIA COLI (E. COLI	Recreational Use (Human Health)	4A	33				5.44	Miles
GREAT MIAMI	50800030104	Randolph/Wayne	ING0314_06	WHITEWATER RIVER	ESCHERICHIA COLI (E. COLI	Recreational Use (Human Health)	4A	33				18.67	Miles
GREAT MIAMI	50800030104	Wayne	ING0314_07	WHITEWATER RIVER	ESCHERICHIA COLI (E. COLI	Recreational Use (Human Health)	4A	33				18.65	Miles
GREAT MIAMI	50800030104	Wayne	ING0314_08	WHITEWATER RIVER	ESCHERICHIA COLI (E. COLI	Recreational Use (Human Health)	4A	33				2.14	Miles
GREAT MIAMI	50800030104	Wayne	ING0314_09	WHITEWATER RIVER	ESCHERICHIA COLI (E. COLI	Recreational Use (Human Health)	4A	33				0.64	Miles
GREAT MIAMI	50800030106	Fayette/Henry	ING0316_T1006	ROY RUN	ESCHERICHIA COLI (E. COLI	Recreational Use (Human Health)	4A	33				9.65	Miles
GREAT MIAMI	50800030107	Wayne	ING0317_02	MARTINDALE CREEK	ESCHERICHIA COLI (E. COLI	Recreational Use (Human Health)	4A	33		MOVE (Cat5A to Cat4A) - Map verified that there is a previously approved TMDL for this impairment (E		10.25	Miles
GREAT MIAMI	50800030107	Wayne	ING0317_03	MARTINDALE CREEK	ESCHERICHIA COLI (E. COLI	Recreational Use (Human Health)	4A	33		MOVE (Cat5A to Cat4A) - Map verified that there is a previously approved TMDL for this impairment (E		4.56	Miles
GREAT MIAMI	50800030107	Wayne	ING0317_T1003	MARTINDALE CREEK - UNNAMI	ESCHERICHIA COLI (E. COLI	Recreational Use (Human Health)	4A	33				1.28	Miles
GREAT MIAMI	50800030108	Wayne	ING0318_03	WHITEWATER RIVER	ESCHERICHIA COLI (E. COLI	Recreational Use (Human Health)	4A	33				2.85	Miles
GREAT MIAMI	50800030108	Wayne	ING0318_04	WHITEWATER RIVER	ESCHERICHIA COLI (E. COLI	Recreational Use (Human Health)	4A	33				3.6	Miles
GREAT MIAMI	50800030108	Wayne	ING0318_05	WHITEWATER RIVER	ESCHERICHIA COLI (E. COLI	Recreational Use (Human Health)	4A	33				4.34	Miles
GREAT MIAMI	50800030108	Wayne	ING0318_06	WHITEWATER RIVER	ESCHERICHIA COLI (E. COLI	Recreational Use (Human Health)	4A	33				2.01	Miles
GREAT MIAMI	50800030108	Wayne	ING0318_07	WHITEWATER RIVER	ESCHERICHIA COLI (E. COLI	Recreational Use (Human Health)	4A	33				0.68	Miles
GREAT MIAMI	50800030108	Wayne	ING0318_08	WHITEWATER RIVER	ESCHERICHIA COLI (E. COLI	Recreational Use (Human Health)	4A	33				0.5	Miles
GREAT MIAMI	50800030108	Wayne	ING0318_10	WHITEWATER RIVER	ESCHERICHIA COLI (E. COLI	Recreational Use (Human Health)	4A	33				4.98	Miles
GREAT MIAMI	50800030108	Henry/Wayne	ING0318_T1003	BEAR CREEK	ESCHERICHIA COLI (E. COLI	Recreational Use (Human Health)	4A	33				11.68	Miles
GREAT MIAMI	50800030108	Wayne	ING0318_T1010	NETTLE CREEK	ESCHERICHIA COLI (E. COLI	Recreational Use (Human Health)	4A	33				0.62	Miles
GREAT MIAMI	50800030108	Henry/Wayne	ING0318_T1011	CRIETZ CREEK	ESCHERICHIA COLI (E. COLI	Recreational Use (Human Health)	4A	33				7.2	Miles
GREAT MIAMI	50800030202	Randolph/Wayne	ING0322_03	GREENS FORK	ESCHERICHIA COLI (E. COLI	Recreational Use (Human Health)	4A	33				7.63	Miles
GREAT MIAMI	50800030202	Randolph	ING0322_T1012	BLOOMINGPORT CREEK	ESCHERICHIA COLI (E. COLI	Recreational Use (Human Health)	4A	33				4.97	Miles
GREAT MIAMI	50800030203	Wayne	ING0323_01	GREENS FORK	ESCHERICHIA COLI (E. COLI	Recreational Use (Human Health)	4A	33				16.19	Miles
GREAT MIAMI	50800030205	Wayne	ING0325_02	WHITEWATER RIVER, WEST FO	ESCHERICHIA COLI (E. COLI	Recreational Use (Human Health)	4A	33			ADDN (Cat 4A) -- Moved from Cat 2 or 3 to Cat 4A	2.79	Miles
GREAT MIAMI	50800030301	Wayne	ING0331_03	NOLANDS FORK	ESCHERICHIA COLI (E. COLI	Recreational Use (Human Health)	4A	33		MOVE (Cat5A to Cat4A) - Map verified that there is a previously approved TMDL for this impairment (E		2.56	Miles
GREAT MIAMI	50800030301	Wayne	ING0331_04	NOLANDS FORK	ESCHERICHIA COLI (E. COLI	Recreational Use (Human Health)	4A	33		MOVE (Cat5A to Cat4A) - Map verified that there is a previously approved TMDL for this impairment (E		0.57	Miles
GREAT MIAMI	50800030301	Wayne	ING0331_T1016	YOUNGS BRANCH	ESCHERICHIA COLI (E. COLI	Recreational Use (Human Health)	4A	33				1.1	Miles
GREAT MIAMI	50800030302	Wayne	ING0332_02	NOLANDS FORK	ESCHERICHIA COLI (E. COLI	Recreational Use (Human Health)	4A	33				13.96	Miles
GREAT MIAMI	50800030303	Wayne	ING0333_02	NOLANDS FORK	ESCHERICHIA COLI (E. COLI	Recreational Use (Human Health)	4A	33		MOVE (Cat5A to Cat4A) - Map verified that there is a previously approved TMDL for this impairment (E		6.4	Miles
GREAT MIAMI	50800030303	Wayne	ING0333_03	NOLANDS FORK	ESCHERICHIA COLI (E. COLI	Recreational Use (Human Health)	4A	33		MOVE (Cat5A to Cat4A) - Map verified that there is a previously approved TMDL for this impairment (E		11.36	Miles
GREAT MIAMI	50800030303	Wayne	ING0333_04	NOLANDS FORK	ESCHERICHIA COLI (E. COLI	Recreational Use (Human Health)	4A	33		MOVE (Cat5A to Cat4A) - Map verified that there is a previously approved TMDL for this impairment (E		0.17	Miles
GREAT MIAMI	50800030304	Wayne	ING0334_02	NOLANDS FORK	ESCHERICHIA COLI (E. COLI	Recreational Use (Human Health)	4A	33				10.56	Miles
GREAT MIAMI	50800030304	Wayne	ING0334_03	NOLANDS FORK	ESCHERICHIA COLI (E. COLI	Recreational Use (Human Health)	4A	33				4.3	Miles
GREAT MIAMI	50800030305	Fayette/Wayne	ING0335_01	NOLANDS FORK	ESCHERICHIA COLI (E. COLI	Recreational Use (Human Health)	4A	33				2.22	Miles
GREAT MIAMI	50800030403	Fayette	ING0343_03	WILLIAMS CREEK	ESCHERICHIA COLI (E. COLI	Recreational Use (Human Health)	4A	33				8.25	Miles
GREAT MIAMI	50800030403	Fayette	ING0343_04	WILLIAMS CREEK	ESCHERICHIA COLI (E. COLI	Recreational Use (Human Health)	4A	33				3.59	Miles
GREAT MIAMI	50800030403	Fayette	ING0343_05	WILLIAMS CREEK	ESCHERICHIA COLI (E. COLI	Recreational Use (Human Health)	4A	33				5.23	Miles
GREAT MIAMI	50800030403	Fayette	ING0343_T1023	LITTLE WILLIAMS CREEK	ESCHERICHIA COLI (E. COLI	Recreational Use (Human Health)	4A	33				16.37	Miles
GREAT MIAMI	50800030403	Fayette	ING0343_T1024	LITTLE WILLIAMS CREEK	ESCHERICHIA COLI (E. COLI	Recreational Use (Human Health)	4A	33				1.7	Miles
GREAT MIAMI	50800030408	Fayette/Franklin	ING0348_T1003	BEAR CREEK	ESCHERICHIA COLI (E. COLI	Recreational Use (Human Health)	4A	33				22.51	Miles
GREAT MIAMI	50800030501	Decatur	ING0351_04	SALT CREEK	ESCHERICHIA COLI (E. COLI	Recreational Use (Human Health)	4A	48				0.58	Miles
GREAT MIAMI	50800030501	Decatur	ING0351_T1001	SALT CREEK - UNNAMED TRIBU	ESCHERICHIA COLI (E. COLI	Recreational Use (Human Health)	4A	48				3.75	Miles
GREAT MIAMI	50800030501	Decatur	ING0351_T1003	SALT CREEK - UNNAMED TRIBU	ESCHERICHIA COLI (E. COLI	Recreational Use (Human Health)	4A	48				7.88	Miles
GREAT MIAMI	50800030501	Decatur	ING0351_T1004	SALT CREEK - UNNAMED TRIBU	ESCHERICHIA COLI (E. COLI	Recreational Use (Human Health)	4A	48				11.75	Miles
GREAT MIAMI	50800030501	Decatur	ING0351_T1005	SALT CREEK - UNNAMED TRIBU	ESCHERICHIA COLI (E. COLI	Recreational Use (Human Health)	4A	48				2.25	Miles
GREAT MIAMI	50800030502	Decatur/Franklin	ING0352_02	SALT CREEK	ESCHERICHIA COLI (E. COLI	Recreational Use (Human Health)	4A	48				20.08	Miles
GREAT MIAMI	50800030502	Franklin	ING0352_03	SALT CREEK	ESCHERICHIA COLI (E. COLI	Recreational Use (Human Health)	4A	48				8.46	Miles
GREAT MIAMI	50800030502	Decatur	ING0352_T1001	SALT CREEK - UNNAMED TRIBU	ESCHERICHIA COLI (E. COLI	Recreational Use (Human Health)	4A	48				2.86	Miles
GREAT MIAMI	50800030502	Decatur	ING0352_T1003	RIGHTHAND FORK SALT CREEK	ESCHERICHIA COLI (E. COLI	Recreational Use (Human Health)	4A	48				3.17	Miles
GREAT MIAMI	50800030502	Decatur	ING0352_T1004	RIGHTHAND FORK SALT CREEK	ESCHERICHIA COLI (E. COLI	Recreational Use (Human Health)	4A	48				1.17	Miles
GREAT MIAMI	50800030502	Decatur	ING0352_T1005	RIGHTAND FORK SALT CREEK -	ESCHERICHIA COLI (E. COLI	Recreational Use (Human Health)	4A	48				0.53	Miles
GREAT MIAMI	50800030502	Decatur/Franklin	ING0352_T1006	RIGHTHAND FORK SALT CREEK	ESCHERICHIA COLI (E. COLI	Recreational Use (Human Health)	4A	48				7.18	Miles

BASIN	HYDROLOGIC UNIT CODE	COUNTY	ASSESSMENT UNIT ID	ASSESSMENT UNIT NAME	PARAMETER	DESIGNATED USE	IR CATEGORY	TEGORY 4A TMDL K	CATEGORY 4B/4C POLLUTI	2020 Changes - Public Notice Draft	2020 Changes -- Finalized Submittal	WATER SIZE	UNITS
GREAT MIAMI	50800030502	Decatur/Franklin	ING0352_T1006	RIGHTHAND FORK SALT CREEK	NUTRIENTS	Warm Water Aquatic Life	4A	48				7.18	Miles
GREAT MIAMI	50800030502	Decatur	ING0352_T1012	SALT CREEK - UNNAMED TRIBU	ESCHERICHIA COLI (E. COLI	Recreational Use (Human Health)	4A	48				3.77	Miles
GREAT MIAMI	50800030502	Decatur	ING0352_T1013	SALT CREEK - UNNAMED TRIBU	ESCHERICHIA COLI (E. COLI	Recreational Use (Human Health)	4A	48				1.4	Miles
GREAT MIAMI	50800030502	Decatur	ING0352_T1014	RIGHTHAND FORK SALT CREEK	ESCHERICHIA COLI (E. COLI	Recreational Use (Human Health)	4A	48				1.4	Miles
GREAT MIAMI	50800030503	Franklin/Rush	ING0353_01	BULL FORK	ESCHERICHIA COLI (E. COLI	Recreational Use (Human Health)	4A	48				10.73	Miles
GREAT MIAMI	50800030503	Decatur/Franklin	ING0353_02	BULL FORK	ESCHERICHIA COLI (E. COLI	Recreational Use (Human Health)	4A	48				12.96	Miles
GREAT MIAMI	50800030503	Decatur/Franklin	ING0353_T1001	BULL FORK - UNNAMED TRIBU	ESCHERICHIA COLI (E. COLI	Recreational Use (Human Health)	4A	48				1.55	Miles
GREAT MIAMI	50800030503	Decatur/Franklin/Rush	ING0353_T1002	BULL FORK - UNNAMED TRIBU	ESCHERICHIA COLI (E. COLI	Recreational Use (Human Health)	4A	48				3.7	Miles
GREAT MIAMI	50800030503	Decatur/Franklin	ING0353_T1003	BULL FORK - UNNAMED TRIBU	ESCHERICHIA COLI (E. COLI	Recreational Use (Human Health)	4A	48				5.24	Miles
GREAT MIAMI	50800030503	Decatur/Franklin	ING0353_T1004	BULL FORK - UNNAMED TRIBU	ESCHERICHIA COLI (E. COLI	Recreational Use (Human Health)	4A	48				1.18	Miles
GREAT MIAMI	50800030503	Franklin	ING0353_T1005	BULL FORK - UNNAMED TRIBU	ESCHERICHIA COLI (E. COLI	Recreational Use (Human Health)	4A	48				1.07	Miles
GREAT MIAMI	50800030503	Franklin	ING0353_T1007	BULL FORK - UNNAMED TRIBU	ESCHERICHIA COLI (E. COLI	Recreational Use (Human Health)	4A	48				1.08	Miles
GREAT MIAMI	50800030504	Franklin	ING0354_03	LITTLE SALT CREEK	ESCHERICHIA COLI (E. COLI	Recreational Use (Human Health)	4A	48				10.5	Miles
GREAT MIAMI	50800030504	Franklin	ING0354_04	LITTLE SALT CREEK	ESCHERICHIA COLI (E. COLI	Recreational Use (Human Health)	4A	48				9.9	Miles
GREAT MIAMI	50800030504	Frankin/Rush	ING0354_T1002	LITTLE SALT CREEK, SOUTH FOR	ESCHERICHIA COLI (E. COLI	Recreational Use (Human Health)	4A	48				14.52	Miles
GREAT MIAMI	50800030504	Franklin	ING0354_T1003	LITTLE SALT CREEK, SOUTH FOR	ESCHERICHIA COLI (E. COLI	Recreational Use (Human Health)	4A	48				6.8	Miles
GREAT MIAMI	50800030504	Frankin/Rush	ING0354_T1004	LITTLE SALT CREEK, SOUTH FOR	ESCHERICHIA COLI (E. COLI	Recreational Use (Human Health)	4A	48				4.07	Miles
GREAT MIAMI	50800030505	Franklin	ING0355_02	SALT CREEK	ESCHERICHIA COLI (E. COLI	Recreational Use (Human Health)	4A	48				2.61	Miles
GREAT MIAMI	50800030505	Franklin	ING0355_03	SALT CREEK	BIOLOGICAL INTEGRITY	Warm Water Aquatic Life	4A	48				6.4	Miles
GREAT MIAMI	50800030505	Franklin	ING0355_03	SALT CREEK	ESCHERICHIA COLI (E. COLI	Recreational Use (Human Health)	4A	48				6.4	Miles
GREAT MIAMI	50800030505	Franklin	ING0355_04	SALT CREEK	BIOLOGICAL INTEGRITY	Warm Water Aquatic Life	4A	48				3.8	Miles
GREAT MIAMI	50800030505	Franklin	ING0355_04	SALT CREEK	ESCHERICHIA COLI (E. COLI	Recreational Use (Human Health)	4A	48				3.8	Miles
GREAT MIAMI	50800030505	Franklin	ING0355_T1003	HARVEY BRANCH - UNNAMED	ESCHERICHIA COLI (E. COLI	Recreational Use (Human Health)	4A	48				3.08	Miles
GREAT MIAMI	50800030505	Franklin	ING0355_T1004	BACHELORS RUN	ESCHERICHIA COLI (E. COLI	Recreational Use (Human Health)	4A	48				1.84	Miles
GREAT MIAMI	50800030505	Franklin	ING0355_T1011	HARVEY BRANCH	ESCHERICHIA COLI (E. COLI	Recreational Use (Human Health)	4A	48				7.7	Miles
GREAT MIAMI	50800030505	Franklin	ING0355_T1012	HARVEY BRANCH	ESCHERICHIA COLI (E. COLI	Recreational Use (Human Health)	4A	48				10.42	Miles
GREAT MIAMI	50800030601	Dearborn/Ripley	ING0361_02	PIPE CREEK	ESCHERICHIA COLI (E. COLI	Recreational Use (Human Health)	4A	48				8.28	Miles
GREAT MIAMI	50800030601	Ripley	ING0361_T1003	PIPE CREEK - UNNAMED TRIBU	ESCHERICHIA COLI (E. COLI	Recreational Use (Human Health)	4A	48				3.04	Miles
GREAT MIAMI	50800030601	Dearborn/Ripley	ING0361_T1004	PIPE CREEK - UNNAMED TRIBU	ESCHERICHIA COLI (E. COLI	Recreational Use (Human Health)	4A	48				4	Miles
GREAT MIAMI	50800030601	Ripley	ING0361_T1005	PIPE CREEK - UNNAMED TRIBU	ESCHERICHIA COLI (E. COLI	Recreational Use (Human Health)	4A	48				2.87	Miles
GREAT MIAMI	50800030601	Ripley	ING0361_T1006	PIPE CREEK - UNNAMED TRIBU	ESCHERICHIA COLI (E. COLI	Recreational Use (Human Health)	4A	48				6.82	Miles
GREAT MIAMI	50800030601	Ripley	ING0361_T1006A	PIPE CREEK - UNNAMED TRIBU	ESCHERICHIA COLI (E. COLI	Recreational Use (Human Health)	4A	48				0.56	Miles
GREAT MIAMI	50800030601	Ripley	ING0361_T1007	PIPE CREEK - UNNAMED TRIBU	ESCHERICHIA COLI (E. COLI	Recreational Use (Human Health)	4A	48				3.29	Miles
GREAT MIAMI	50800030601	Ripley	ING0361_T1008	PIPE CREEK - UNNAMED TRIBU	ESCHERICHIA COLI (E. COLI	Recreational Use (Human Health)	4A	48				1.27	Miles
GREAT MIAMI	50800030601	Franklin/Ripley	ING0361_T1009	PIPE CREEK - UNNAMED TRIBU	ESCHERICHIA COLI (E. COLI	Recreational Use (Human Health)	4A	48				7.43	Miles
GREAT MIAMI	50800030602	Franklin	ING0362_03	CLEAR FORK	ESCHERICHIA COLI (E. COLI	Recreational Use (Human Health)	4A	48				12.6	Miles
GREAT MIAMI	50800030602	Franklin/Ripley	ING0362_T1002	CLEAR CREEK - UNNAMED TRIB	ESCHERICHIA COLI (E. COLI	Recreational Use (Human Health)	4A	48				2.91	Miles
GREAT MIAMI	50800030602	Franklin/Ripley	ING0362_T1003	CLEAR CREEK - UNNAMED TRIB	ESCHERICHIA COLI (E. COLI	Recreational Use (Human Health)	4A	48				3.47	Miles
GREAT MIAMI	50800030602	Franklin	ING0362_T1004	CLEAR CREEK - UNNAMED TRIB	ESCHERICHIA COLI (E. COLI	Recreational Use (Human Health)	4A	48				8.14	Miles
GREAT MIAMI	50800030603	Fayette/Franklin	ING0363_04	DUCK CREEK	ESCHERICHIA COLI (E. COLI	Recreational Use (Human Health)	4A	48				12.48	Miles
GREAT MIAMI	50800030603	Franklin	ING0363_05	DUCK CREEK	ESCHERICHIA COLI (E. COLI	Recreational Use (Human Health)	4A	48				3.35	Miles
GREAT MIAMI	50800030603	Franklin	ING0363_06	DUCK CREEK	ESCHERICHIA COLI (E. COLI	Recreational Use (Human Health)	4A	48				1.24	Miles
GREAT MIAMI	50800030603	Franklin	ING0363_07	DUCK CREEK	ESCHERICHIA COLI (E. COLI	Recreational Use (Human Health)	4A	48				3.15	Miles
GREAT MIAMI	50800030603	Fayette/Franklin	ING0363_T1001	DUCK CREEK - UNNAMED TRIB	ESCHERICHIA COLI (E. COLI	Recreational Use (Human Health)	4A	48				3.07	Miles
GREAT MIAMI	50800030603	Franklin	ING0363_T1002	DUCK CREEK - UNNAMED TRIB	ESCHERICHIA COLI (E. COLI	Recreational Use (Human Health)	4A	48				2.76	Miles
GREAT MIAMI	50800030603	Franklin	ING0363_T1003	DUCK CREEK - UNNAMED TRIB	ESCHERICHIA COLI (E. COLI	Recreational Use (Human Health)	4A	48				1.82	Miles
GREAT MIAMI	50800030603	Franklin	ING0363_T1004	DUCK CREEK - UNNAMED TRIB	ESCHERICHIA COLI (E. COLI	Recreational Use (Human Health)	4A	48				3.32	Miles
GREAT MIAMI	50800030603	Franklin	ING0363_T1005	DUCK CREEK - UNNAMED TRIB	ESCHERICHIA COLI (E. COLI	Recreational Use (Human Health)	4A	48				1.62	Miles
GREAT MIAMI	50800030603	Franklin	ING0363_T1006	DUCK CREEK - UNNAMED TRIB	ESCHERICHIA COLI (E. COLI	Recreational Use (Human Health)	4A	48				2.81	Miles
GREAT MIAMI	50800030603	Franklin	ING0363_T1007	DUCK CREEK - UNNAMED TRIB	ESCHERICHIA COLI (E. COLI	Recreational Use (Human Health)	4A	48				2.21	Miles
GREAT MIAMI	50800030603	Franklin	ING0363_T1008	JIM RUN	BIOLOGICAL INTEGRITY	Warm Water Aquatic Life	5A			MOVE (Cat4C to Cat5A) - Impairment moved from Category 4C to Category 5 based on IDEM review o		5.88	Miles
GREAT MIAMI	50800030603	Franklin	ING0363_T1008	JIM RUN	ESCHERICHIA COLI (E. COLI	Recreational Use (Human Health)	4A	48				5.88	Miles
GREAT MIAMI	50800030603	Franklin	ING0363_T1009	DUCK CREEK - UNNAMED TRIB	ESCHERICHIA COLI (E. COLI	Recreational Use (Human Health)	4A	48				1.81	Miles
GREAT MIAMI	50800030603	Franklin	ING0363_T1010	LITTLE DUCK CREEK	ESCHERICHIA COLI (E. COLI	Recreational Use (Human Health)	4A	48				10.39	Miles
GREAT MIAMI	50800030604	Franklin/Ripley	ING0364_03	PIPE CREEK	ESCHERICHIA COLI (E. COLI	Recreational Use (Human Health)	4A	48				10.7	Miles
GREAT MIAMI	50800030604	Franklin	ING0364_04	PIPE CREEK	ESCHERICHIA COLI (E. COLI	Recreational Use (Human Health)	4A	48				13	Miles
GREAT MIAMI	50800030604	Franklin	ING0364_05	PIPE CREEK	ESCHERICHIA COLI (E. COLI	Recreational Use (Human Health)	4A	48				3.7	Miles
GREAT MIAMI	50800030604	Franklin	ING0364_06	PIPE CREEK	ESCHERICHIA COLI (E. COLI	Recreational Use (Human Health)	4A	48				6.2	Miles
GREAT MIAMI	50800030604	Franklin	ING0364_07	PIPE CREEK	ESCHERICHIA COLI (E. COLI	Recreational Use (Human Health)	4A	48				2.08	Miles
GREAT MIAMI	50800030604	Franklin	ING0364_T1001	PIPE CREEK - UNNAMED TRIBU	ESCHERICHIA COLI (E. COLI	Recreational Use (Human Health)	4A	48				1.93	Miles
GREAT MIAMI	50800030604	Franklin	ING0364_T1002	RUSSELL BRANCH	ESCHERICHIA COLI (E. COLI	Recreational Use (Human Health)	4A	48				5.54	Miles
GREAT MIAMI	50800030604	Franklin	ING0364_T1003	WALNUT FORK	ESCHERICHIA COLI (E. COLI	Recreational Use (Human Health)	4A	48				10.78	Miles
GREAT MIAMI	50800030605	Franklin	ING0365_04	WHITEWATER RIVER	BIOLOGICAL INTEGRITY	Warm Water Aquatic Life	4A	48				1.8	Miles
GREAT MIAMI	50800030605	Franklin	ING0365_04	WHITEWATER RIVER	ESCHERICHIA COLI (E. COLI	Recreational Use (Human Health)	4A	48				1.8	Miles
GREAT MIAMI	50800030605	Franklin	ING0365_05	WHITEWATER RIVER	BIOLOGICAL INTEGRITY	Warm Water Aquatic Life	4A	48				2.8	Miles
GREAT MIAMI	50800030605	Franklin	ING0365_05	WHITEWATER RIVER	ESCHERICHIA COLI (E. COLI	Recreational Use (Human Health)	4A	48				2.8	Miles
GREAT MIAMI	50800030605	Franklin	ING0365_06	WHITEWATER RIVER	BIOLOGICAL INTEGRITY	Warm Water Aquatic Life	4A	48				2.15	Miles
GREAT MIAMI	50800030605	Franklin	ING0365_06	WHITEWATER RIVER	ESCHERICHIA COLI (E. COLI	Recreational Use (Human Health)	4A	48				2.15	Miles
GREAT MIAMI	50800030605	Franklin	ING0365_07	WHITEWATER RIVER	BIOLOGICAL INTEGRITY	Warm Water Aquatic Life	4A	48				8.74	Miles
GREAT MIAMI	50800030605	Franklin	ING0365_07	WHITEWATER RIVER	ESCHERICHIA COLI (E. COLI	Recreational Use (Human Health)	4A	48				8.74	Miles
GREAT MIAMI	50800030605	Franklin	ING0365_T1003	MCCARTY'S RUN	ESCHERICHIA COLI (E. COLI	Recreational Use (Human Health)	4A	48				7.4	Miles
GREAT MIAMI	50800030605	Franklin	ING0365_T1010	WHITEWATER CANAL	ESCHERICHIA COLI (E. COLI	Recreational Use (Human Health)	4A	48				9.19	Miles
GREAT MIAMI	50800030703	Wayne	ING0373_01	MIDDLE FORK EAST FORK WHI	ESCHERICHIA COLI (E. COLI	Recreational Use (Human Health)	4A	29				3.06	Miles

BASIN	HYDROLOGIC UNIT CODE	COUNTY	ASSESSMENT UNIT ID	ASSESSMENT UNIT NAME	PARAMETER	DESIGNATED USE	IR CATEGORY	TEGORY 4A TMDL K	CATEGORY 4B/4C POLLUTI	2020 Changes - Public Notice Draft	2020 Changes -- Finalized Submittal	WATER SIZE	UNITS
GREAT MIAMI	50800030703	Wayne	ING0373_02	MIDDLE FORK EAST FORK WHI	ESCHERICHIA COLI (E. COLI	Recreational Use (Human Health)	4A	29				1.2	Miles
GREAT MIAMI	50800030705	Wayne	ING0375_02	WHITEWATER RIVER, WEST FO	ESCHERICHIA COLI (E. COLI	Recreational Use (Human Health)	4A	29				16.23	Miles
GREAT MIAMI	50800030706	Wayne	ING0376_02	LICK CREEK	ESCHERICHIA COLI (E. COLI	Recreational Use (Human Health)	4A	29				2.15	Miles
GREAT MIAMI	50800030707	Wayne	ING0377_03	WHITEWATER RIVER, EAST FOF	ESCHERICHIA COLI (E. COLI	Recreational Use (Human Health)	4A	29				1.72	Miles
GREAT MIAMI	50800030707	Wayne	ING0377_04	WHITEWATER RIVER, EAST FOF	ESCHERICHIA COLI (E. COLI	Recreational Use (Human Health)	4A	29				0.65	Miles
GREAT MIAMI	50800030707	Wayne	ING0377_05	WHITEWATER RIVER, EAST FOF	ESCHERICHIA COLI (E. COLI	Recreational Use (Human Health)	4A	29				1.44	Miles
GREAT MIAMI	50800030707	Wayne	ING0377_06	WHITEWATER RIVER, EAST FOF	ESCHERICHIA COLI (E. COLI	Recreational Use (Human Health)	4A	29				1.62	Miles
GREAT MIAMI	50800030707	Wayne	ING0377_07	WHITEWATER RIVER, EAST FOF	ESCHERICHIA COLI (E. COLI	Recreational Use (Human Health)	4A	29				0.89	Miles
GREAT MIAMI	50800030708	Wayne	ING0378_03	ELKHORN CREEK	ESCHERICHIA COLI (E. COLI	Recreational Use (Human Health)	4A	29				9.24	Miles
GREAT MIAMI	50800030709	Wayne	ING0379_T1023	WHITE RIVER, EAST FORK-UNN	ESCHERICHIA COLI (E. COLI	Recreational Use (Human Health)	4A	29				12.2	Miles
GREAT MIAMI	50800030712	Union/Wayne	ING037C_02	SILVER CREEK	ESCHERICHIA COLI (E. COLI	Recreational Use (Human Health)	4A	29				16.64	Miles
GREAT MIAMI	50800030712	Union	ING037C_05	SILVER CREEK	ESCHERICHIA COLI (E. COLI	Recreational Use (Human Health)	4A	29				10.2	Miles
GREAT MIAMI	50800030712	Union	ING037C_06	SILVER CREEK	ESCHERICHIA COLI (E. COLI	Recreational Use (Human Health)	4A	29				6.59	Miles
GREAT MIAMI	50800030712	Union	ING037C_T1010	SILVER CREEK - UNNAMED TRIE	ESCHERICHIA COLI (E. COLI	Recreational Use (Human Health)	4A	29				2.99	Miles
GREAT MIAMI	50800030712	Union	ING037C_T1011	SILVER CREEK - UNNAMED TRIE	ESCHERICHIA COLI (E. COLI	Recreational Use (Human Health)	4A	29				1.09	Miles
GREAT MIAMI	50800030712	Union	ING037C_T1012	SILVER CREEK - UNNAMED TRIE	ESCHERICHIA COLI (E. COLI	Recreational Use (Human Health)	4A	29				1.34	Miles
GREAT MIAMI	50800030712	Union	ING037C_T1013	WHITEWATER LAKE INLET	ESCHERICHIA COLI (E. COLI	Recreational Use (Human Health)	4A	29				1.37	Miles
GREAT MIAMI	50800030714	Union	ING037E_06	HANNA CREEK	ESCHERICHIA COLI (E. COLI	Recreational Use (Human Health)	4A	29				13.89	Miles
GREAT MIAMI	50800030714	Union	ING037E_07	HANNA CREEK	ESCHERICHIA COLI (E. COLI	Recreational Use (Human Health)	4A	29				7.38	Miles
GREAT MIAMI	50800030714	Union	ING037E_08	HANNA CREEK	ESCHERICHIA COLI (E. COLI	Recreational Use (Human Health)	4A	29				21.4	Miles
GREAT MIAMI	50800030801	Dearborn/Franklin	ING0381_01	BLUE CREEK	ESCHERICHIA COLI (E. COLI	Recreational Use (Human Health)	4A	48				11.18	Miles
GREAT MIAMI	50800030802	Franklin	ING0382_01	BLUE CREEK	ESCHERICHIA COLI (E. COLI	Recreational Use (Human Health)	4A	48				4.97	Miles
GREAT MIAMI	50800030802	Franklin	ING0382_T1010	WOLF CREEK	ESCHERICHIA COLI (E. COLI	Recreational Use (Human Health)	4A	48				6.84	Miles
GREAT MIAMI	50800030803	Franklin	ING0383_01	BIG CEDAR CREEK	ESCHERICHIA COLI (E. COLI	Recreational Use (Human Health)	4A	48				13.49	Miles
GREAT MIAMI	50800030803	Franklin	ING0383_04	BIG CEDAR CREEK	ESCHERICHIA COLI (E. COLI	Recreational Use (Human Health)	4A	48				7.34	Miles
GREAT MIAMI	50800030803	Franklin	ING0383_T1003	SLEEPY HOLLOW	ESCHERICHIA COLI (E. COLI	Recreational Use (Human Health)	4A	48				2.46	Miles
GREAT MIAMI	50800030803	Franklin	ING0383_T1004	BIG CEDAR CREEK-UNNAMED T	ESCHERICHIA COLI (E. COLI	Recreational Use (Human Health)	4A	48				2.62	Miles
GREAT MIAMI	50800030803	Franklin	ING0383_T1005	POSSUM HOLLOW	ESCHERICHIA COLI (E. COLI	Recreational Use (Human Health)	4A	48				9.07	Miles
GREAT MIAMI	50800030804	Franklin	ING0384_02	WHITEWATER RIVER	BIOLOGICAL INTEGRITY	Warm Water Aquatic Life	4A	48				6.7	Miles
GREAT MIAMI	50800030804	Franklin	ING0384_02	WHITEWATER RIVER	ESCHERICHIA COLI (E. COLI	Recreational Use (Human Health)	4A	48				6.7	Miles
GREAT MIAMI	50800030804	Franklin	ING0384_03	WHITEWATER RIVER	BIOLOGICAL INTEGRITY	Warm Water Aquatic Life	4A	48				4.5	Miles
GREAT MIAMI	50800030804	Franklin	ING0384_03	WHITEWATER RIVER	ESCHERICHIA COLI (E. COLI	Recreational Use (Human Health)	4A	48				4.5	Miles
GREAT MIAMI	50800030804	Franklin	ING0384_T1002	WHITEWATER RIVER - UNNAM	ESCHERICHIA COLI (E. COLI	Recreational Use (Human Health)	4A	48			ADDN (Cat 4A) -- Moved from Cat 2 or 3 to Cat 4A	3.68	Miles
GREAT MIAMI	50800030804	Franklin	ING0384_T1005	LITTLE CEDAR CREEK	ESCHERICHIA COLI (E. COLI	Recreational Use (Human Health)	4A	48				5.69	Miles
GREAT MIAMI	50800030804	Franklin	ING0384_T1006	LITTLE CEDAR CREEK	ESCHERICHIA COLI (E. COLI	Recreational Use (Human Health)	4A	48				7.17	Miles
GREAT MIAMI	50800030804	Franklin	ING0384_T1007	LITTLE CEDAR CREEK	ESCHERICHIA COLI (E. COLI	Recreational Use (Human Health)	4A	48				1.53	Miles
GREAT MIAMI	50800030804	Franklin	ING0384_T1008	LITTLE CEDAR CREEK	ESCHERICHIA COLI (E. COLI	Recreational Use (Human Health)	4A	48				1.19	Miles
GREAT MIAMI	50800030804	Franklin	ING0384_T1009	LITTLE CEDAR CREEK	ESCHERICHIA COLI (E. COLI	Recreational Use (Human Health)	4A	48				3.13	Miles
GREAT MIAMI	50800030804	Franklin	ING0384_T1010	LITTLE CEDAR CREEK	ESCHERICHIA COLI (E. COLI	Recreational Use (Human Health)	4A	48				2.21	Miles
GREAT MIAMI	50800030804	Franklin	ING0384_T1011	LITTLE CEDAR CREEK	ESCHERICHIA COLI (E. COLI	Recreational Use (Human Health)	4A	48				3.92	Miles
GREAT MIAMI	50800030804	Franklin	ING0384_T1014	RICHLAND CREEK (LTD)	ESCHERICHIA COLI (E. COLI	Recreational Use (Human Health)	4A	48				0.62	Miles
GREAT MIAMI	50800030804	Franklin	ING0384_T1015	RICHLAND CREEK (LTD)	ESCHERICHIA COLI (E. COLI	Recreational Use (Human Health)	4A	48				0.47	Miles
GREAT MIAMI	50800030804	Franklin	ING0384_T1016	RICHLAND CREEK - UNNAMED	ESCHERICHIA COLI (E. COLI	Recreational Use (Human Health)	4A	48				0.84	Miles
GREAT MIAMI	50800030804	Franklin	ING0384_T1017	RICHLAND CREEK	ESCHERICHIA COLI (E. COLI	Recreational Use (Human Health)	4A	48				4.86	Miles
GREAT MIAMI	50800030804	Franklin	ING0384_T1018	RICHLAND CREEK - UNNAMED	ESCHERICHIA COLI (E. COLI	Recreational Use (Human Health)	4A	48				1.86	Miles
GREAT MIAMI	50800030804	Franklin	ING0384_T1019	RICHLAND CREEK - UNNAMED	ESCHERICHIA COLI (E. COLI	Recreational Use (Human Health)	4A	48				0.64	Miles
GREAT MIAMI	50800030805	Franklin	ING0385_02	WHITEWATER RIVER	BIOLOGICAL INTEGRITY	Warm Water Aquatic Life	4A	48				6.86	Miles
GREAT MIAMI	50800030805	Dearborn/Franklin	ING0385_03	WHITEWATER RIVER	BIOLOGICAL INTEGRITY	Warm Water Aquatic Life	4A	48				4.45	Miles
GREAT MIAMI	50800030805	Dearborn	ING0385_04	WHITEWATER RIVER	BIOLOGICAL INTEGRITY	Warm Water Aquatic Life	4A	48				0.4	Miles
GREAT MIAMI	50800030806	Dearborn	ING0386_01	WHITEWATER RIVER	BIOLOGICAL INTEGRITY	Warm Water Aquatic Life	4A	48				3.05	Miles
GREAT MIAMI	50800030806	Dearborn	ING0386_01	WHITEWATER RIVER	ESCHERICHIA COLI (E. COLI	Recreational Use (Human Health)	4A	48				3.05	Miles
GREAT MIAMI	50800030806	Franklin	ING0386_T1007	JOHNSON FORK - UNNAMED TI	ESCHERICHIA COLI (E. COLI	Recreational Use (Human Health)	4A	48				3.17	Miles
GREAT MIAMI	50800030806	Dearborn	ING0386_T1008	JOHNSON FORK - UNNAMED TI	ESCHERICHIA COLI (E. COLI	Recreational Use (Human Health)	4A	48				1.23	Miles
GREAT MIAMI	50800030806	Franklin	ING0386_T1009	CRANES RUN	ESCHERICHIA COLI (E. COLI	Recreational Use (Human Health)	4A	48				6.34	Miles
GREAT MIAMI	50800030806	Dearborn	ING0386_T1010	LOGAN CREEK	ESCHERICHIA COLI (E. COLI	Recreational Use (Human Health)	4A	48				11.6	Miles
GREAT MIAMI	50800030806	Dearborn/Franklin	ING0386_T1011	LOGAN CREEK	ESCHERICHIA COLI (E. COLI	Recreational Use (Human Health)	4A	48				14.5	Miles
GREAT MIAMI	50800030806	Dearborn	ING0386_T1012	LOGAN CREEK - UNNAMED TRI	ESCHERICHIA COLI (E. COLI	Recreational Use (Human Health)	4A	48				8	Miles
GREAT MIAMI	50800030806	Franklin	ING0386_T1013	JOHNSON FORK	ESCHERICHIA COLI (E. COLI	Recreational Use (Human Health)	4A	48				9.71	Miles
GREAT MIAMI	50800030806	Dearborn/Franklin	ING0386_T1014	JOHNSON FORK	ESCHERICHIA COLI (E. COLI	Recreational Use (Human Health)	4A	48				7.9	Miles
GREAT MIAMI	50800030807	Franklin	ING0387_02	DRY FORK, WHITEWATER RIVEI	ESCHERICHIA COLI (E. COLI	Recreational Use (Human Health)	4A	48				13.34	Miles
GREAT MIAMI	50800030808	Franklin	ING0388_01	SOURS RUN	ESCHERICHIA COLI (E. COLI	Recreational Use (Human Health)	4A	48				8.42	Miles
GREAT MIAMI	50800030808	Franklin	ING0388_T1005	SOURS RUN - UNNAMED TRIBU	ESCHERICHIA COLI (E. COLI	Recreational Use (Human Health)	4A	48				1.34	Miles
GREAT MIAMI	50800030808	Franklin	ING0388_T1007	SATER RUN	ESCHERICHIA COLI (E. COLI	Recreational Use (Human Health)	4A	48				5.08	Miles
GREAT MIAMI	50800030810	Dearborn	ING038A_01	WHITEWATER RIVER	BIOLOGICAL INTEGRITY	Warm Water Aquatic Life	4A	48				2.85	Miles
GREAT LAKES	040500010804	Steuben	INJ0184_02	CROOKED CREEK	BIOLOGICAL INTEGRITY	Warm Water Aquatic Life	5A			MOVE (Cat4C to Cat5A) - Impairment moved from Category 4C to Category 5 based on IDEM review o		4.72	Miles
GREAT LAKES	40500011001	Steuben	INJ01A1_02	PIGEON CREEK	ESCHERICHIA COLI (E. COLI	Recreational Use (Human Health)	4A	43				4.09	Miles
GREAT LAKES	040500011001	Steuben	INJ01A1_03	PIGEON CREEK	BIOLOGICAL INTEGRITY	Warm Water Aquatic Life	5A			MOVE (Cat4C to Cat5A) - Impairment moved from Category 4C to Category 5 based on IDEM review o		7.08	Miles
GREAT LAKES	40500011001	Steuben	INJ01A1_03	PIGEON CREEK	ESCHERICHIA COLI (E. COLI	Recreational Use (Human Health)	4A	43				7.08	Miles
GREAT LAKES	40500011001	Steuben	INJ01A1_04	PIGEON CREEK	ESCHERICHIA COLI (E. COLI	Recreational Use (Human Health)	4A	43				2.77	Miles
GREAT LAKES	40500011001	Steuben	INJ01A1_T1001	RYAN DITCH	ESCHERICHIA COLI (E. COLI	Recreational Use (Human Health)	4A	43				7.6	Miles
GREAT LAKES	40500011001	Steuben	INJ01A1_T1006	METZ DITCH	ESCHERICHIA COLI (E. COLI	Recreational Use (Human Health)	4A	43				4.37	Miles
GREAT LAKES	40500011001	Steuben	INJ01A1_T1007	GOODDALE DITCH	ESCHERICHIA COLI (E. COLI	Recreational Use (Human Health)	4A	43				4.63	Miles
GREAT LAKES	40500011001	Steuben	INJ01A1_T1008	BERLIEN DITCH	ESCHERICHIA COLI (E. COLI	Recreational Use (Human Health)	4A	43				5.78	Miles

BASIN	HYDROLOGIC UNIT CODE	COUNTY	ASSESSMENT UNIT ID	ASSESSMENT UNIT NAME	PARAMETER	DESIGNATED USE	IR CATEGORY	TEGORY 4A TMDL K	CATEGORY 4B/4C POLLUTI	2020 Changes - Public Notice Draft	2020 Changes -- Finalized Submittal	WATER SIZE	UNITS
GREAT LAKES	40500011002	Steuben	INJ01A2_02	PIGEON CREEK	ESCHERICHIA COLI (E. COLI	Recreational Use (Human Health)	4A	43				0.71	Miles
GREAT LAKES	40500011002	Steuben	INJ01A2_03	PIGEON CREEK	ESCHERICHIA COLI (E. COLI	Recreational Use (Human Health)	4A	43				3.58	Miles
GREAT LAKES	40500011002	Steuben	INJ01A2_04	PIGEON CREEK	ESCHERICHIA COLI (E. COLI	Recreational Use (Human Health)	4A	43				2.6	Miles
GREAT LAKES	40500011002	Steuben	INJ01A2_T1001	JACK DITCH	ESCHERICHIA COLI (E. COLI	Recreational Use (Human Health)	4A	43				3.16	Miles
GREAT LAKES	40500011002	Steuben	INJ01A2_T1003	PIGEON CREEK - UNNAMED TR	ESCHERICHIA COLI (E. COLI	Recreational Use (Human Health)	4A	43				2.68	Miles
GREAT LAKES	40500011002	Steuben	INJ01A2_T1005	JOHNSON DITCH	ESCHERICHIA COLI (E. COLI	Recreational Use (Human Health)	4A	43				2.12	Miles
GREAT LAKES	40500011002	Steuben	INJ01A2_T1005A	JOHNSON DITCH	ESCHERICHIA COLI (E. COLI	Recreational Use (Human Health)	4A	43				0.35	Miles
GREAT LAKES	40500011002	Steuben	INJ01A2_T1006	MUD CREEK	BIOLOGICAL INTEGRITY	Warm Water Aquatic Life	4A	43				4.64	Miles
GREAT LAKES	40500011002	Steuben	INJ01A2_T1006	MUD CREEK	ESCHERICHIA COLI (E. COLI	Recreational Use (Human Health)	4A	43				4.64	Miles
GREAT LAKES	40500011002	Steuben	INJ01A2_T1007	MUD CREEK	BIOLOGICAL INTEGRITY	Warm Water Aquatic Life	4A	43				0.33	Miles
GREAT LAKES	40500011002	Steuben	INJ01A2_T1007	MUD CREEK	ESCHERICHIA COLI (E. COLI	Recreational Use (Human Health)	4A	43				0.33	Miles
GREAT LAKES	40500011003	Steuben	INJ01A3_02	PIGEON CREEK	ESCHERICHIA COLI (E. COLI	Recreational Use (Human Health)	4A	43				1.82	Miles
GREAT LAKES	40500011003	Steuben	INJ01A3_03	PIGEON CREEK	ESCHERICHIA COLI (E. COLI	Recreational Use (Human Health)	4A	43				1.12	Miles
GREAT LAKES	40500011003	Steuben	INJ01A3_04	PIGEON CREEK	ESCHERICHIA COLI (E. COLI	Recreational Use (Human Health)	4A	43				0.77	Miles
GREAT LAKES	40500011003	Steuben	INJ01A3_05	PIGEON CREEK	ESCHERICHIA COLI (E. COLI	Recreational Use (Human Health)	4A	43				0.66	Miles
GREAT LAKES	40500011003	Steuben	INJ01A3_T1001	PIGEON CREEK - UNNAMED TR	ESCHERICHIA COLI (E. COLI	Recreational Use (Human Health)	4A	43				3.18	Miles
GREAT LAKES	40500011003	DeKalb/Steuben	INJ01A3_T1003	PIGEON CREEK - UNNAMED TR	ESCHERICHIA COLI (E. COLI	Recreational Use (Human Health)	4A	43				7.86	Miles
GREAT LAKES	40500011003	Steuben	INJ01A3_T1004	JOHNSON DITCH	ESCHERICHIA COLI (E. COLI	Recreational Use (Human Health)	4A	43				5.56	Miles
GREAT LAKES	40500011003	Steuben	INJ01A3_T1010	LONG LAKE INLET	ESCHERICHIA COLI (E. COLI	Recreational Use (Human Health)	4A	43				1.42	Miles
GREAT LAKES	40500011004	Steuben	INJ01A4_02	TURKEY CREEK	ESCHERICHIA COLI (E. COLI	Recreational Use (Human Health)	4A	43				2.47	Miles
GREAT LAKES	40500011004	Steuben	INJ01A4_T1003	TURKEY CREEK - UNNAMED TR	ESCHERICHIA COLI (E. COLI	Recreational Use (Human Health)	4A	43				3.05	Miles
GREAT LAKES	40500011004	DeKalb/Steuben	INJ01A4_T1005	DEETZ DITCH	ESCHERICHIA COLI (E. COLI	Recreational Use (Human Health)	4A	43				3.23	Miles
GREAT LAKES	40500011005	Steuben	INJ01A5_02	TURKEY CREEK	ESCHERICHIA COLI (E. COLI	Recreational Use (Human Health)	4A	43				3.63	Miles
GREAT LAKES	40500011005	Steuben	INJ01A5_02B	TURKEY CREEK	ESCHERICHIA COLI (E. COLI	Recreational Use (Human Health)	4A	43				0.73	Miles
GREAT LAKES	40500011005	Steuben	INJ01A5_02C	TURKEY CREEK	ESCHERICHIA COLI (E. COLI	Recreational Use (Human Health)	4A	43				1.52	Miles
GREAT LAKES	40500011005	Steuben	INJ01A5_02D	TURKEY CREEK	ESCHERICHIA COLI (E. COLI	Recreational Use (Human Health)	4A	43				0.35	Miles
GREAT LAKES	40500011005	Steuben	INJ01A5_T1001	MUD CREEK	ESCHERICHIA COLI (E. COLI	Recreational Use (Human Health)	4A	43				6.53	Miles
GREAT LAKES	40500011005	Steuben	INJ01A5_T1002	MUD CREEK - UNNAMED TRIBU	ESCHERICHIA COLI (E. COLI	Recreational Use (Human Health)	4A	43				2.89	Miles
GREAT LAKES	40500011006	Steuben	INJ01A6_T1002	INLET TO GOLDEN LAKE	ESCHERICHIA COLI (E. COLI	Recreational Use (Human Health)	4A	43				4.78	Miles
GREAT LAKES	40500011007	Steuben	INJ01A7_03	PIGEON CREEK	ESCHERICHIA COLI (E. COLI	Recreational Use (Human Health)	4A	43				1.11	Miles
GREAT LAKES	40500011007	Steuben	INJ01A7_T1002	PIGEON CREEK - UNNAMED TR	ESCHERICHIA COLI (E. COLI	Recreational Use (Human Health)	4A	43				2.08	Miles
GREAT LAKES	40500011007	Steuben	INJ01A7_T1004	LAKE ARROWHEAD INLET	ESCHERICHIA COLI (E. COLI	Recreational Use (Human Health)	4A	43				1.99	Miles
GREAT LAKES	40500011007	Steuben	INJ01A7_T1005	LAKE ARROWHEAD INLET	ESCHERICHIA COLI (E. COLI	Recreational Use (Human Health)	4A	43				4.02	Miles
GREAT LAKES	40500011007	Steuben	INJ01A7_T1006	LAKE ARROWHEAD INLET	ESCHERICHIA COLI (E. COLI	Recreational Use (Human Health)	4A	43				0.88	Miles
GREAT LAKES	40500011007	Steuben	INJ01A7_T1007	OTTER LAKE INLET	ESCHERICHIA COLI (E. COLI	Recreational Use (Human Health)	4A	43				0.9	Miles
GREAT LAKES	40500011008	DeKalb/LaGrange/Noble/Steube	INJ01A8_T1001	MAUMEE DITCH	ESCHERICHIA COLI (E. COLI	Recreational Use (Human Health)	4A	43			ADDN (Cat 4A) -- Moved from Cat 2 or 3 to Cat 4A	2.2862	Miles
GREAT LAKES	40500011008	LaGrange	INJ01A8_T1002	INLET TO MUD LAKE	ESCHERICHIA COLI (E. COLI	Recreational Use (Human Health)	4A	43				2.16	Miles
GREAT LAKES	40500011008	LaGrange/Steuben	INJ01A8_T1002A	INLET TO TAYLOR LAKE	ESCHERICHIA COLI (E. COLI	Recreational Use (Human Health)	4A	43				0.55	Miles
GREAT LAKES	40500011008	LaGrange	INJ01A8_T1008A	LITTLE TURKEY LAKE INLET - UN	ESCHERICHIA COLI (E. COLI	Recreational Use (Human Health)	4A	43				0.85	Miles
GREAT LAKES	40500011008	LaGrange	INJ01A8_T1010	LITTLE TURKEY LAKE INLET	ESCHERICHIA COLI (E. COLI	Recreational Use (Human Health)	4A	43			ADDN (Cat 4A) -- Moved from Cat 2 or 3 to Cat 4A	1.5	Miles
GREAT LAKES	40500011009	Steuben	INJ01A9_02	PIGEON CREEK	ESCHERICHIA COLI (E. COLI	Recreational Use (Human Health)	4A	43				3.07	Miles
GREAT LAKES	40500011009	LaGrange/Steuben	INJ01A9_03	PIGEON CREEK	ESCHERICHIA COLI (E. COLI	Recreational Use (Human Health)	4A	43				2.13	Miles
GREAT LAKES	40500011009	LaGrange	INJ01A9_04	PIGEON CREEK	ESCHERICHIA COLI (E. COLI	Recreational Use (Human Health)	4A	43				4	Miles
GREAT LAKES	40500011009	Steuben	INJ01A9_T1002	PIGEON CREEK - UNNAMED TR	ESCHERICHIA COLI (E. COLI	Recreational Use (Human Health)	4A	43				3.29	Miles
GREAT LAKES	40500011009	LaGrange/Steuben	INJ01A9_T1003	PIGEON CREEK - UNNAMED TR	ESCHERICHIA COLI (E. COLI	Recreational Use (Human Health)	4A	43				2.22	Miles
GREAT LAKES	40500011010	LaGrange	INJ01AA_04	PIGEON CREEK	ESCHERICHIA COLI (E. COLI	Recreational Use (Human Health)	4A	43		MOVE (Cat5A to Cat4A) - Map verified that there is a previously approved TMDL for this impairment (E		0.61	Miles
GREAT LAKES	40500011010	LaGrange	INJ01AA_T1002	TURKEY CREEK	ESCHERICHIA COLI (E. COLI	Recreational Use (Human Health)	4A	43				1.14	Miles
GREAT LAKES	40500011010	LaGrange	INJ01AA_T1003	TURKEY CREEK	BIOLOGICAL INTEGRITY	Warm Water Aquatic Life	5A			MOVE (Cat4C to Cat5A) - Impairment moved from Category 4C to Category 5 based on IDEM review of		8.19	Miles
GREAT LAKES	40500011010	LaGrange	INJ01AA_T1004	MONGO MILLPOND INLET	ESCHERICHIA COLI (E. COLI	Recreational Use (Human Health)	4A	43				1.5	Miles
GREAT LAKES	40500011101	LaGrange	INJ01B1_05	FLY CREEK, EAST	ESCHERICHIA COLI (E. COLI	Recreational Use (Human Health)	4A	43				3.76	Miles
GREAT LAKES	40500011101	LaGrange	INJ01B1_T1004	STONER DITCH	ESCHERICHIA COLI (E. COLI	Recreational Use (Human Health)	4A	43				5.81	Miles
GREAT LAKES	40500011102	LaGrange	INJ01B2_04	FLY CREEK	ESCHERICHIA COLI (E. COLI	Recreational Use (Human Health)	4A	43				8.22	Miles
GREAT LAKES	40500011102	LaGrange	INJ01B2_05	FLY CREEK	ESCHERICHIA COLI (E. COLI	Recreational Use (Human Health)	4A	43				1.37	Miles
GREAT LAKES	40500011102	LaGrange	INJ01B2_06	FLY CREEK	ESCHERICHIA COLI (E. COLI	Recreational Use (Human Health)	4A	43				2.42	Miles
GREAT LAKES	40500011102	LaGrange	INJ01B2_07	FLY CREEK	ESCHERICHIA COLI (E. COLI	Recreational Use (Human Health)	4A	43				2.92	Miles
GREAT LAKES	40500011102	LaGrange	INJ01B2_T1001	FLY CREEK	ESCHERICHIA COLI (E. COLI	Recreational Use (Human Health)	4A	43				3.09	Miles
GREAT LAKES	40500011103	LaGrange	INJ01B3_01	PIGEON RIVER	ESCHERICHIA COLI (E. COLI	Recreational Use (Human Health)	4A	43				2.29	Miles
GREAT LAKES	40500011103	LaGrange	INJ01B3_02	PIGEON RIVER	ESCHERICHIA COLI (E. COLI	Recreational Use (Human Health)	4A	43				1.72	Miles
GREAT LAKES	40500011103	LaGrange	INJ01B3_03	PIGEON RIVER	ESCHERICHIA COLI (E. COLI	Recreational Use (Human Health)	4A	43				2.66	Miles
GREAT LAKES	40500011103	LaGrange	INJ01B3_T1002	PIGEON RIVER - UNNAMED TRI	ESCHERICHIA COLI (E. COLI	Recreational Use (Human Health)	4A	43				6.16	Miles
GREAT LAKES	40500011104	LaGrange	INJ01B4_03	BUCK CREEK	ESCHERICHIA COLI (E. COLI	Recreational Use (Human Health)	4A	43				2.47	Miles
GREAT LAKES	40500011104	LaGrange	INJ01B4_T1002	BUCK CREEK, EAST	ESCHERICHIA COLI (E. COLI	Recreational Use (Human Health)	4A	43				9.85	Miles
GREAT LAKES	40500011104	LaGrange	INJ01B4_T1003	BUCK CREEK DITCH, EAST	ESCHERICHIA COLI (E. COLI	Recreational Use (Human Health)	4A	43				9.32	Miles
GREAT LAKES	40500011105	LaGrange	INJ01B5_02	PAGE DITCH	ESCHERICHIA COLI (E. COLI	Recreational Use (Human Health)	4A	43				2.1	Miles
GREAT LAKES	40500011105	LaGrange	INJ01B5_03	PAGE DITCH	ESCHERICHIA COLI (E. COLI	Recreational Use (Human Health)	4A	43				3.99	Miles
GREAT LAKES	40500011105	LaGrange	INJ01B5_04	PAGE DITCH	ESCHERICHIA COLI (E. COLI	Recreational Use (Human Health)	4A	43				2.2	Miles
GREAT LAKES	40500011105	LaGrange	INJ01B5_04	PAGE DITCH	NUTRIENTS	Warm Water Aquatic Life	5A			MOVE (Cat4C to Cat5A) - Impairment moved from Category 4C to Category 5 based on IDEM review of		2.2	Miles
GREAT LAKES	40500011105	LaGrange	INJ01B5_T1002	PAGE DITCH - UNNAMED TRIBU	ESCHERICHIA COLI (E. COLI	Recreational Use (Human Health)	4A	43				2.1	Miles
GREAT LAKES	40500011105	LaGrange	INJ01B5_T1003	TRUSDALE DITCH	ESCHERICHIA COLI (E. COLI	Recreational Use (Human Health)	4A	43			ADDN (Cat 4A) -- Moved from Cat 2 or 3 to Cat 4A	5.63	Miles
GREAT LAKES	40500011106	LaGrange	INJ01B6_03	PIGEON RIVER	ESCHERICHIA COLI (E. COLI	Recreational Use (Human Health)	4A	43				5.63	Miles
GREAT LAKES	40500011106	LaGrange	INJ01B6_04	PIGEON RIVER	ESCHERICHIA COLI (E. COLI	Recreational Use (Human Health)	4A	43				5.58	Miles
GREAT LAKES	40500011106	LaGrange	INJ01B6_05	PIGEON RIVER	ESCHERICHIA COLI (E. COLI	Recreational Use (Human Health)	4A	43				3.53	Miles
GREAT LAKES	40500011106	LaGrange	INJ01B6_06	PIGEON RIVER	ESCHERICHIA COLI (E. COLI	Recreational Use (Human Health)	4A	43				2.52	Miles
GREAT LAKES	40500011106	LaGrange	INJ01B6_07	PIGEON RIVER	ESCHERICHIA COLI (E. COLI	Recreational Use (Human Health)	4A	43				2.86	Miles

BASIN	HYDROLOGIC UNIT CODE	COUNTY	ASSESSMENT UNIT ID	ASSESSMENT UNIT NAME	PARAMETER	DESIGNATED USE	IR CATEGORY	TEGORY 4A TMDL K	CATEGORY 4B/4C POLLUTI	2020 Changes - Public Notice Draft	2020 Changes -- Finalized Submittal	WATER SIZE	UNITS
GREAT LAKES	40500011106	LaGrange	INJ01B6_T1002	VAN NATTA DITCH	ESCHERICHIA COLI (E. COLI	Recreational Use (Human Health)	4A	43				8.78	Miles
GREAT LAKES	40500011106	LaGrange	INJ01B6_T1005	SCOTT MILLPOND INLET	ESCHERICHIA COLI (E. COLI	Recreational Use (Human Health)	4A	43				0.61	Miles
GREAT LAKES	40500011107	Elkhart/LaGrange	INJ01B7_T1002	FETCH DITCH	ESCHERICHIA COLI (E. COLI	Recreational Use (Human Health)	4A	43				0.85	Miles
GREAT LAKES	40500011107	Elkhart/LaGrange	INJ01B7_T1003	FETCH DITCH	ESCHERICHIA COLI (E. COLI	Recreational Use (Human Health)	4A	43				8.29	Miles
GREAT LAKES	040500011708	Elkhart	INJ01H8_T1005	KIEFFER DITCH	BIOLOGICAL INTEGRITY	Warm Water Aquatic Life	5A			MOVE (Cat4C to Cat5A) - Impairment moved from Category 4C to Category 5 based on IDEM review of		8.51	Miles
GREAT LAKES	040500011801	Elkhart	INJ01I1_01	STONY CREEK	BIOLOGICAL INTEGRITY	Warm Water Aquatic Life	5A			MOVE (Cat4C to Cat5A) - Impairment moved from Category 4C to Category 5 based on IDEM review of		3.68	Miles
GREAT LAKES	040500011805	Elkhart	INJ01I5_03	ELKHART RIVER	BIOLOGICAL INTEGRITY	Warm Water Aquatic Life	5A			MOVE (Cat4C to Cat5A) - Impairment moved from Category 4C to Category 5 based on IDEM review of		2.86	Miles
GREAT LAKES	040500011805	Elkhart	INJ01I5_T1004	ELKHART RIVER HYDRAULIC CA	BIOLOGICAL INTEGRITY	Warm Water Aquatic Life	5A			MOVE (Cat4C to Cat5A) - Impairment moved from Category 4C to Category 5 based on IDEM review of		2.25	Miles
GREAT LAKES	040500011903	Elkhart	INJ01J3_T1004	OWL CREEK	BIOLOGICAL INTEGRITY	Warm Water Aquatic Life	5A			MOVE (Cat4C to Cat5A) - Impairment moved from Category 4C to Category 5 based on IDEM review of		5.05	Miles
GREAT LAKES	040500012002	Elkhart	INJ01K2_T1009	INDIAN CREEK	BIOLOGICAL INTEGRITY	Warm Water Aquatic Life	5A			MOVE (Cat4C to Cat5A) - Impairment moved from Category 4C to Category 5 based on IDEM review of		2.23	Miles
GREAT LAKES	40500012202	Elkhart	INJ01M2_06	SAINT JOSEPH RIVER	ESCHERICHIA COLI (E. COLI	Recreational Use (Human Health)	4A	7				0.31	Miles
GREAT LAKES	40500012202	Elkhart	INJ01M2_07	SAINT JOSEPH RIVER	ESCHERICHIA COLI (E. COLI	Recreational Use (Human Health)	4A	7				2.62	Miles
GREAT LAKES	40500012202	Elkhart	INJ01M2_08	SAINT JOSEPH RIVER	ESCHERICHIA COLI (E. COLI	Recreational Use (Human Health)	4A	7				3.83	Miles
GREAT LAKES	40500012203	Elkhart/St. Joseph	INJ01M3_02	SAINT JOSEPH RIVER	ESCHERICHIA COLI (E. COLI	Recreational Use (Human Health)	4A	7				1.78	Miles
GREAT LAKES	40500012203	St. Joseph	INJ01M3_03	SAINT JOSEPH RIVER	ESCHERICHIA COLI (E. COLI	Recreational Use (Human Health)	4A	7				2.94	Miles
GREAT LAKES	40500012203	St. Joseph	INJ01M3_04	SAINT JOSEPH RIVER	ESCHERICHIA COLI (E. COLI	Recreational Use (Human Health)	4A	7				0.37	Miles
GREAT LAKES	40500012203	St. Joseph	INJ01M3_05	SAINT JOSEPH RIVER (COLDWA	ESCHERICHIA COLI (E. COLI	Recreational Use (Human Health)	4A	7				0.61	Miles
GREAT LAKES	40500012204	St. Joseph	INJ01M4_02	SAINT JOSEPH RIVER (COLDWA	ESCHERICHIA COLI (E. COLI	Recreational Use (Human Health)	4A	7				1.01	Miles
GREAT LAKES	40500012204	St. Joseph	INJ01M4_03	SAINT JOSEPH RIVER (COLDWA	ESCHERICHIA COLI (E. COLI	Recreational Use (Human Health)	4A	7				1.77	Miles
GREAT LAKES	40500012204	St. Joseph	INJ01M4_04	SAINT JOSEPH RIVER (COLDWA	ESCHERICHIA COLI (E. COLI	Recreational Use (Human Health)	4A	7				0.26	Miles
GREAT LAKES	40500012204	St. Joseph	INJ01M4_T1005	WILLOW CREEK (COLDWATER)	ESCHERICHIA COLI (E. COLI	Recreational Use (Human Health)	4A	7				11.44	Miles
GREAT LAKES	40500012205	St. Joseph	INJ01M5_02	SAINT JOSEPH RIVER (COLDWA	BIOLOGICAL INTEGRITY	Warm Water Aquatic Life	5A			MOVE (Cat4C to Cat5A) - Impairment moved from Category 4C to Category 5 based on IDEM review of		1.17	Miles
GREAT LAKES	40500012205	St. Joseph	INJ01M5_02	SAINT JOSEPH RIVER (COLDWA	ESCHERICHIA COLI (E. COLI	Recreational Use (Human Health)	4A	7				1.17	Miles
GREAT LAKES	40500012205	St. Joseph	INJ01M5_03	SAINT JOSEPH RIVER (COLDWA	ESCHERICHIA COLI (E. COLI	Recreational Use (Human Health)	4A	7				2.39	Miles
GREAT LAKES	40500012205	St. Joseph	INJ01M5_04	SAINT JOSEPH RIVER (COLDWA	ESCHERICHIA COLI (E. COLI	Recreational Use (Human Health)	4A	7				0.97	Miles
GREAT LAKES	40500012205	St. Joseph	INJ01M5_05	SAINT JOSEPH RIVER (COLDWA	ESCHERICHIA COLI (E. COLI	Recreational Use (Human Health)	4A	7				0.49	Miles
GREAT LAKES	040500012206	St. Joseph	INJ01M6_02	JUDAY CREEK (COLDWATER)	BIOLOGICAL INTEGRITY	Warm Water Aquatic Life	5A			MOVE (Cat4C to Cat5A) - Impairment moved from Category 4C to Category 5 based on IDEM review of		3.83	Miles
GREAT LAKES	40500012207	St. Joseph	INJ01M7_02	SAINT JOSEPH RIVER (COLDWA	ESCHERICHIA COLI (E. COLI	Recreational Use (Human Health)	4A	7				2.31	Miles
GREAT LAKES	40500012207	St. Joseph	INJ01M7_03	SAINT JOSEPH RIVER (COLDWA	ESCHERICHIA COLI (E. COLI	Recreational Use (Human Health)	4A	7				2.26	Miles
GREAT LAKES	40500012208	St. Joseph	INJ01M8_01	SAINT JOSEPH RIVER (COLDWA	BIOLOGICAL INTEGRITY	Warm Water Aquatic Life	5A			MOVE (Cat4C to Cat5A) - Impairment moved from Category 4C to Category 5 based on IDEM review of		4.09	Miles
GREAT LAKES	40500012208	St. Joseph	INJ01M8_01	SAINT JOSEPH RIVER (COLDWA	ESCHERICHIA COLI (E. COLI	Recreational Use (Human Health)	4A	7				4.09	Miles
UPPER ILLINOIS	71200010102	Marshall/St. Joseph	INK0112_03	YELLOW BANK CREEK	ESCHERICHIA COLI (E. COLI	Recreational Use (Human Health)	4A	34				5.25	Miles
UPPER ILLINOIS	71200010102	Marshall/St. Joseph	INK0112_04	YELLOW BANK CREEK	ESCHERICHIA COLI (E. COLI	Recreational Use (Human Health)	4A	34				7.03	Miles
UPPER ILLINOIS	71200010102	St. Joseph	INK0112_05	YELLOW BANK CREEK	ESCHERICHIA COLI (E. COLI	Recreational Use (Human Health)	4A	34				1	Miles
UPPER ILLINOIS	71200010102	Marshall	INK0112_T1001	MCKESSON DITCH	ESCHERICHIA COLI (E. COLI	Recreational Use (Human Health)	4A	34				2.29	Miles
UPPER ILLINOIS	71200010102	St. Joseph	INK0112_T1002	JORDANS CREEK	BIOLOGICAL INTEGRITY	Warm Water Aquatic Life	5A					4.18	Miles
UPPER ILLINOIS	71200010102	St. Joseph	INK0112_T1002	JORDANS CREEK	ESCHERICHIA COLI (E. COLI	Recreational Use (Human Health)	4A	34				4.18	Miles
UPPER ILLINOIS	71200010102	St. Joseph	INK0112_T1003	KANE DITCH	ESCHERICHIA COLI (E. COLI	Recreational Use (Human Health)	4A	34				1.73	Miles
UPPER ILLINOIS	71200010103	Marshall/St. Joseph	INK0113_03	SARBER DITCH	ESCHERICHIA COLI (E. COLI	Recreational Use (Human Health)	4A	34				6.13	Miles
UPPER ILLINOIS	71200010103	St. Joseph	INK0113_04	PINE CREEK	ESCHERICHIA COLI (E. COLI	Recreational Use (Human Health)	4A	34				1.24	Miles
UPPER ILLINOIS	71200010103	St. Joseph	INK0113_05	PINE CREEK	ESCHERICHIA COLI (E. COLI	Recreational Use (Human Health)	4A	34				1.04	Miles
UPPER ILLINOIS	71200010103	St. Joseph	INK0113_06	PINE CREEK	ESCHERICHIA COLI (E. COLI	Recreational Use (Human Health)	4A	34				0.6	Miles
UPPER ILLINOIS	71200010103	Marshall	INK0113_T1001	LEMERT DITCH	ESCHERICHIA COLI (E. COLI	Recreational Use (Human Health)	4A	34				6.93	Miles
UPPER ILLINOIS	71200010103	LaPorte/St. Joseph	INK0113_T1002	PINE CREEK - UNNAMED TRIBU	ESCHERICHIA COLI (E. COLI	Recreational Use (Human Health)	4A	34				8.52	Miles
UPPER ILLINOIS	71200010103	Marshall	INK0113_T1003	BAKER ARM	ESCHERICHIA COLI (E. COLI	Recreational Use (Human Health)	4A	34				5.2	Miles
UPPER ILLINOIS	71200010103	Marshall	INK0113_T1004	PINE CREEK - UNNAMED TRIBU	ESCHERICHIA COLI (E. COLI	Recreational Use (Human Health)	4A	34				4.76	Miles
UPPER ILLINOIS	71200010103	Marshall	INK0113_T1005	PINE CREEK - UNNAMED TRIBU	ESCHERICHIA COLI (E. COLI	Recreational Use (Human Health)	4A	34				1.68	Miles
UPPER ILLINOIS	71200010105	St. Joseph	INK0115_02	POTATO CREEK	ESCHERICHIA COLI (E. COLI	Recreational Use (Human Health)	4A	34				0.87	Miles
UPPER ILLINOIS	71200010105	St. Joseph	INK0115_03	POTATO CREEK	ESCHERICHIA COLI (E. COLI	Recreational Use (Human Health)	4A	34				4.29	Miles
UPPER ILLINOIS	71200010105	St. Joseph	INK0115_T1001	KANE DITCH	ESCHERICHIA COLI (E. COLI	Recreational Use (Human Health)	4A	34				8.12	Miles
UPPER ILLINOIS	71200010105	St. Joseph	INK0115_T1002	KARLOFFEL CREEK (UPSTREAM	ESCHERICHIA COLI (E. COLI	Recreational Use (Human Health)	4A	34				3.47	Miles
UPPER ILLINOIS	71200010105	St. Joseph	INK0115_T1003	RUPEL LAKE - UNNAMED TRIBU	ESCHERICHIA COLI (E. COLI	Recreational Use (Human Health)	4A	34				1.5	Miles
UPPER ILLINOIS	71200010105	St. Joseph	INK0115_T1004	KARLOFFEL CREEK (NORTH LIBE	ESCHERICHIA COLI (E. COLI	Recreational Use (Human Health)	4A	34				1.47	Miles
UPPER ILLINOIS	71200010106	LaPorte/St. Joseph	INK0116_02	PINE CREEK	ESCHERICHIA COLI (E. COLI	Recreational Use (Human Health)	4A	34				4.78	Miles
UPPER ILLINOIS	71200010106	St. Joseph	INK0116_03	PINE CREEK	ESCHERICHIA COLI (E. COLI	Recreational Use (Human Health)	4A	34				0.85	Miles
UPPER ILLINOIS	71200010106	LaPorte/St. Joseph	INK0116_04	PINE CREEK	ESCHERICHIA COLI (E. COLI	Recreational Use (Human Health)	4A	34				1.77	Miles
UPPER ILLINOIS	71200010106	St. Joseph	INK0116_T1003	CANAL DITCH - UNNAMED TRIE	ESCHERICHIA COLI (E. COLI	Recreational Use (Human Health)	4A	34				5.18	Miles
UPPER ILLINOIS	71200010106	LaPorte	INK0116_T1004	PINE CREEK-HORACE MILLER D	ESCHERICHIA COLI (E. COLI	Recreational Use (Human Health)	4A	34				5.49	Miles
UPPER ILLINOIS	71200010106	St. Joseph	INK0116_T1005	MINNOW BRANCH	ESCHERICHIA COLI (E. COLI	Recreational Use (Human Health)	4A	34				3.05	Miles
UPPER ILLINOIS	71200010106	St. Joseph	INK0116_T1006	PINE CREEK	ESCHERICHIA COLI (E. COLI	Recreational Use (Human Health)	4A	34				2.55	Miles
UPPER ILLINOIS	71200010106	LaPorte/St. Joseph	INK0116_T1007	MILLER DITCH	ESCHERICHIA COLI (E. COLI	Recreational Use (Human Health)	4A	34				11.58	Miles
UPPER ILLINOIS	71200010203	St. Joseph	INK0123_02	GEYER DITCH	ESCHERICHIA COLI (E. COLI	Recreational Use (Human Health)	4A	34				2.88	Miles
UPPER ILLINOIS	71200010203	St. Joseph	INK0123_03	GEYER DITCH	ESCHERICHIA COLI (E. COLI	Recreational Use (Human Health)	4A	34				3.78	Miles
UPPER ILLINOIS	71200010203	St. Joseph	INK0123_T1001	GEYER DITCH - UNNAMED TRIE	ESCHERICHIA COLI (E. COLI	Recreational Use (Human Health)	4A	34				1.81	Miles
UPPER ILLINOIS	71200010203	St. Joseph	INK0123_T1002	GEYER DITCH - UNNAMED TRIE	ESCHERICHIA COLI (E. COLI	Recreational Use (Human Health)	4A	34				3.4	Miles
UPPER ILLINOIS	71200010203	St. Joseph	INK0123_T1003	GEYER DITCH - UNNAMED TRIE	ESCHERICHIA COLI (E. COLI	Recreational Use (Human Health)	4A	34				4.89	Miles
UPPER ILLINOIS	71200010203	St. Joseph	INK0123_T1004	GEYER DITCH - UNNAMED TRIE	ESCHERICHIA COLI (E. COLI	Recreational Use (Human Health)	4A	34				1.1	Miles
UPPER ILLINOIS	71200010203	St. Joseph	INK0123_T1006	GEYER DITCH - UNNAMED TRIE	ESCHERICHIA COLI (E. COLI	Recreational Use (Human Health)	4A	34				1.94	Miles
UPPER ILLINOIS	71200010204	St. Joseph	INK0124_05	NIESPODZIANY DITCH	ESCHERICHIA COLI (E. COLI	Recreational Use (Human Health)	4A	34				3.64	Miles
UPPER ILLINOIS	71200010204	St. Joseph	INK0124_06	NIESPODZIANY DITCH	ESCHERICHIA COLI (E. COLI	Recreational Use (Human Health)	4A	34				10.19	Miles
UPPER ILLINOIS	71200010204	St. Joseph	INK0124_T1005	NIESPODZIANY DITCH - UNNAM	ESCHERICHIA COLI (E. COLI	Recreational Use (Human Health)	4A	34				6.28	Miles

BASIN	HYDROLOGIC UNIT CODE	COUNTY	ASSESSMENT UNIT ID	ASSESSMENT UNIT NAME	PARAMETER	DESIGNATED USE	IR CATEGORY	TEGORY 4A TMDL K	CATEGORY 4B/4C POLLUTI	2020 Changes - Public Notice Draft	2020 Changes -- Finalized Submittal	WATER SIZE	UNITS
UPPER ILLINOIS	71200010204	St. Joseph	INK0124_T1006	NIESPODZIANY DITCH - UNNAM	ESCHERICHIA COLI (E. COLI	Recreational Use (Human Health)	4A	34				3.78	Miles
UPPER ILLINOIS	71200010204	St. Joseph	INK0124_T1007	NIESPODZIANY DITCH - UNNAM	ESCHERICHIA COLI (E. COLI	Recreational Use (Human Health)	4A	34				6.38	Miles
UPPER ILLINOIS	71200010204	St. Joseph	INK0124_T1008	NIESPODZIANY DITCH - UNNAM	ESCHERICHIA COLI (E. COLI	Recreational Use (Human Health)	4A	34				1.98	Miles
UPPER ILLINOIS	71200010204	St. Joseph	INK0124_T1009	NIESPODZIANY DITCH - UNNAM	ESCHERICHIA COLI (E. COLI	Recreational Use (Human Health)	4A	34				1.14	Miles
UPPER ILLINOIS	71200010204	St. Joseph	INK0124_T1010	NIESPODZIANY DITCH - UNNAM	ESCHERICHIA COLI (E. COLI	Recreational Use (Human Health)	4A	34				1.03	Miles
UPPER ILLINOIS	71200010204	St. Joseph	INK0124_T1011	NIESPODZIANY DITCH - UNNAM	ESCHERICHIA COLI (E. COLI	Recreational Use (Human Health)	4A	34				1.42	Miles
UPPER ILLINOIS	71200010206	St. Joseph	INK0126_02B	SCHANG DITCH - UNNAMED TR	ESCHERICHIA COLI (E. COLI	Recreational Use (Human Health)	4A	34				3.1	Miles
UPPER ILLINOIS	71200010206	St. Joseph	INK0126_03	DIXON DITCH	ESCHERICHIA COLI (E. COLI	Recreational Use (Human Health)	4A	34				1.05	Miles
UPPER ILLINOIS	71200010206	St. Joseph	INK0126_T1001	SCHANG DITCH	ESCHERICHIA COLI (E. COLI	Recreational Use (Human Health)	4A	34				5.24	Miles
UPPER ILLINOIS	71200010206	St. Joseph	INK0126_T1002	ALDRICH DITCH	ESCHERICHIA COLI (E. COLI	Recreational Use (Human Health)	4A	34				6.18	Miles
UPPER ILLINOIS	71200010206	St. Joseph	INK0126_T1003	ALDRICH DITCH	ESCHERICHIA COLI (E. COLI	Recreational Use (Human Health)	4A	34				4.49	Miles
UPPER ILLINOIS	71200010206	St. Joseph	INK0126_T1004	DIXON DITCH - UNNAMED TRIE	ESCHERICHIA COLI (E. COLI	Recreational Use (Human Health)	4A	34				2.24	Miles
UPPER ILLINOIS	71200010206	St. Joseph	INK0126_T1005	DIXON DITCH - UNNAMED TRIE	ESCHERICHIA COLI (E. COLI	Recreational Use (Human Health)	4A	34				5.5	Miles
UPPER ILLINOIS	71200010208	LaPorte	INK0128_01	LITTLE KANKAKEE RIVER	ESCHERICHIA COLI (E. COLI	Recreational Use (Human Health)	4A	34				5.8	Miles
UPPER ILLINOIS	71200010208	LaPorte	INK0128_01A	LITTLE KANKAKEE RIVER	ESCHERICHIA COLI (E. COLI	Recreational Use (Human Health)	4A	34				0.8	Miles
UPPER ILLINOIS	71200010208	LaPorte	INK0128_02A	LITTLE KANKAKEE RIVER-UNNA	ESCHERICHIA COLI (E. COLI	Recreational Use (Human Health)	4A	34				3.37	Miles
UPPER ILLINOIS	71200010208	LaPorte	INK0128_03	LITTLE KANKAKEE RIVER	BIOLOGICAL INTEGRITY	Warm Water Aquatic Life	3				DELIST (Cat 4C to Cat 3) - This AUID impairment wa	21.27	Miles
UPPER ILLINOIS	71200010208	LaPorte	INK0128_03	LITTLE KANKAKEE RIVER	ESCHERICHIA COLI (E. COLI	Recreational Use (Human Health)	4A	34				21.27	Miles
UPPER ILLINOIS	71200010208	LaPorte	INK0128_03A	LITTLE KANKAKEE RIVER	ESCHERICHIA COLI (E. COLI	Recreational Use (Human Health)	4A	34				0.96	Miles
UPPER ILLINOIS	71200010208	LaPorte	INK0128_04	LITTLE KANKAKEE RIVER	ESCHERICHIA COLI (E. COLI	Recreational Use (Human Health)	4A	34				6.65	Miles
UPPER ILLINOIS	71200010208	LaPorte	INK0128_05	LITTLE KANKAKEE RIVER	ESCHERICHIA COLI (E. COLI	Recreational Use (Human Health)	4A	34				4.98	Miles
UPPER ILLINOIS	71200010208	LaPorte	INK0128_T1001	COLLINS DITCH	ESCHERICHIA COLI (E. COLI	Recreational Use (Human Health)	4A	34				9.92	Miles
UPPER ILLINOIS	71200010208	LaPorte	INK0128_T1002	LITTLE KANKAKEE RIVER-UNNA	ESCHERICHIA COLI (E. COLI	Recreational Use (Human Health)	4A	34				5.01	Miles
UPPER ILLINOIS	71200010208	LaPorte	INK0128_T1005	MILL CREEK	ESCHERICHIA COLI (E. COLI	Recreational Use (Human Health)	4A	34				3.86	Miles
UPPER ILLINOIS	71200010209	LaPorte/St. Joseph	INK0129_01	KANKAKEE RIVER	ESCHERICHIA COLI (E. COLI	Recreational Use (Human Health)	4A	34				5.7	Miles
UPPER ILLINOIS	71200010209	LaPorte	INK0129_02	KANKAKEE RIVER	ESCHERICHIA COLI (E. COLI	Recreational Use (Human Health)	4A	34				7.36	Miles
UPPER ILLINOIS	71200010209	LaPorte	INK0129_T1002	BARRINGER DITCH	ESCHERICHIA COLI (E. COLI	Recreational Use (Human Health)	4A	34				10.09	Miles
UPPER ILLINOIS	71200010209	St. Joseph	INK0129_T1004	KANKAKEE RIVER - UNNAMED	ESCHERICHIA COLI (E. COLI	Recreational Use (Human Health)	4A	34				9.79	Miles
UPPER ILLINOIS	71200010209	LaPorte/St. Joseph	INK0129_T1005	COUNTY LINE DITCH	ESCHERICHIA COLI (E. COLI	Recreational Use (Human Health)	4A	34				10.07	Miles
UPPER ILLINOIS	71200010209	St. Joseph	INK0129_T1009	COUNTY LINE DITCH - UNNAME	ESCHERICHIA COLI (E. COLI	Recreational Use (Human Health)	4A	34				3.93	Miles
UPPER ILLINOIS	71200010209	St. Joseph	INK0129_T1010	TASCHER DITCH	ESCHERICHIA COLI (E. COLI	Recreational Use (Human Health)	4A	34				1.56	Miles
UPPER ILLINOIS	71200010209	St. Joseph	INK0129_T1017	TASCHER DITCH	ESCHERICHIA COLI (E. COLI	Recreational Use (Human Health)	4A	34				0.1	Miles
UPPER ILLINOIS	71200010209	St. Joseph	INK0129_T1018	TASCHER DITCH	ESCHERICHIA COLI (E. COLI	Recreational Use (Human Health)	4A	34				1.65	Miles
UPPER ILLINOIS	71200010302	Marshall/St. Joseph	INK0132_02	YELLOW RIVER	ESCHERICHIA COLI (E. COLI	Recreational Use (Human Health)	4A	34				3.32	Miles
UPPER ILLINOIS	71200010302	Marshall/St. Joseph	INK0132_T1001	SARAH HERSCHBERGER DITCHE	ESCHERICHIA COLI (E. COLI	Recreational Use (Human Health)	4A	34				5.96	Miles
UPPER ILLINOIS	71200010302	St. Joseph	INK0132_T1003	NEWCOMER DITCH	ESCHERICHIA COLI (E. COLI	Recreational Use (Human Health)	4A	34				13.51	Miles
UPPER ILLINOIS	71200010302	St. Joseph	INK0132_T1004	GROSS DITCH	ESCHERICHIA COLI (E. COLI	Recreational Use (Human Health)	4A	34				3.05	Miles
UPPER ILLINOIS	71200010303	Elkhart/Kosciusko/Marshall	INK0133_02	ARMEY DITCH	ESCHERICHIA COLI (E. COLI	Recreational Use (Human Health)	4A	34				12.15	Miles
UPPER ILLINOIS	71200010303	Marshall	INK0133_03	ARMEY DITCH	ESCHERICHIA COLI (E. COLI	Recreational Use (Human Health)	4A	34				4.41	Miles
UPPER ILLINOIS	71200010303	Marshall	INK0133_04	ARMEY DITCH	ESCHERICHIA COLI (E. COLI	Recreational Use (Human Health)	4A	34				1.29	Miles
UPPER ILLINOIS	71200010303	Marshall	INK0133_T1001	ZEIGER DITCH	ESCHERICHIA COLI (E. COLI	Recreational Use (Human Health)	4A	34				5.95	Miles
UPPER ILLINOIS	71200010305	St. Joseph	INK0135_01A	BUNCH DITCH, WEST BRANCH	ESCHERICHIA COLI (E. COLI	Recreational Use (Human Health)	4A	34				0.89	Miles
UPPER ILLINOIS	71200010305	Marshall	INK0135_03	STOCK DITCH	ESCHERICHIA COLI (E. COLI	Recreational Use (Human Health)	4A	34				4.1	Miles
UPPER ILLINOIS	71200010305	Marshall	INK0135_T1001	MATTINGLY DITCH	ESCHERICHIA COLI (E. COLI	Recreational Use (Human Health)	4A	34				2.13	Miles
UPPER ILLINOIS	71200010305	St. Joseph	INK0135_T1003	SHIDLER-HOFFMAN DITCH	ESCHERICHIA COLI (E. COLI	Recreational Use (Human Health)	4A	34				3.8	Miles
UPPER ILLINOIS	71200010305	St. Joseph	INK0135_T1004	BUNCH DITCH, EAST BRANCH	ESCHERICHIA COLI (E. COLI	Recreational Use (Human Health)	4A	34				9.79	Miles
UPPER ILLINOIS	71200010305	Marshall/St. Joseph	INK0135_T1005	BUNCH DITCH, EAST BRANCH	ESCHERICHIA COLI (E. COLI	Recreational Use (Human Health)	4A	34				6.49	Miles
UPPER ILLINOIS	71200010305	St. Joseph	INK0135_T1006	BUNCH DITCH, WEST BRANCH	ESCHERICHIA COLI (E. COLI	Recreational Use (Human Health)	4A	34			NO CHANGE - TMDL for this impairment was appro	3.74	Miles
UPPER ILLINOIS	71200010305	Marshall	INK0135_T1007	BUNCH DITCH, WEST BRANCH	ESCHERICHIA COLI (E. COLI	Recreational Use (Human Health)	4A	34			NO CHANGE - TMDL for this impairment was appro	1.67	Miles
UPPER ILLINOIS	71200010307	Kosciusko/Marshall	INK0137_01	KINNEY DITCH	ESCHERICHIA COLI (E. COLI	Recreational Use (Human Health)	4A	34				24.21	Miles
UPPER ILLINOIS	71200010307	Kosciusko/Marshall	INK0137_T1001	SECHRIST DITCH	ESCHERICHIA COLI (E. COLI	Recreational Use (Human Health)	4A	34				6.09	Miles
UPPER ILLINOIS	71200010307	Kosciusko	INK0137_T1002	KINNEY DITCH	ESCHERICHIA COLI (E. COLI	Recreational Use (Human Health)	4A	34				5.52	Miles
UPPER ILLINOIS	71200010307	Kosciusko	INK0137_T1003	GRAHAM DITCH	ESCHERICHIA COLI (E. COLI	Recreational Use (Human Health)	4A	34				2.87	Miles
UPPER ILLINOIS	71200010307	Kosciusko	INK0137_T1004	HEPLER DITCH	ESCHERICHIA COLI (E. COLI	Recreational Use (Human Health)	4A	34				3.22	Miles
UPPER ILLINOIS	71200010307	Kosciusko/Marshall	INK0137_T1005	DAUSMAN DITCH - UNNAMED	ESCHERICHIA COLI (E. COLI	Recreational Use (Human Health)	4A	34				3.66	Miles
UPPER ILLINOIS	071200010308	Marshall	INK0138_02	DAUSMAN DITCH	BIOLOGICAL INTEGRITY	Warm Water Aquatic Life	3				DELIST (Cat 4C to Cat 3) - Verified based on finalize	5.87	Miles
UPPER ILLINOIS	071200010308	Marshall	INK0138_02	DAUSMAN DITCH	HABITAT ALTERATIONS	Warm Water Aquatic Life	Parameter NA				DELIST (Cat 4C) - Verified post-NOC based on finali	5.87	Miles
UPPER ILLINOIS	071200010308	Marshall	INK0138_T1003	BROCK DITCH	BIOLOGICAL INTEGRITY	Warm Water Aquatic Life	3				DELIST (Cat 4C to Cat 3) - Verified based on finalize	6.976	Miles
UPPER ILLINOIS	071200010308	Marshall	INK0138_T1003	BROCK DITCH	HABITAT ALTERATIONS	Warm Water Aquatic Life	Parameter NA				DELIST (Cat 4C) - Verified post-NOC based on finali	6.976	Miles
UPPER ILLINOIS	071200010308	Marshall	INK0138_T1004	BORDER DITCH	BIOLOGICAL INTEGRITY	Warm Water Aquatic Life	2				DELIST (Cat 4C to Cat 2) - Verified based on finalize	5.6588	Miles
UPPER ILLINOIS	071200010308	Marshall	INK0138_T1004	BORDER DITCH	HABITAT ALTERATIONS	Warm Water Aquatic Life	Parameter NA				DELIST (Cat 4C) - Verified post-NOC based on finali	5.6588	Miles
UPPER ILLINOIS	071200010308	Marshall	INK0138_T1005	PORTER DITCH	BIOLOGICAL INTEGRITY	Warm Water Aquatic Life	3				DELIST (Cat4C to Cat 3) - Verified post-NOC based c	4.2019	Miles
UPPER ILLINOIS	071200010308	Marshall	INK0138_T1006	UNSICKER-CRAIG DITCH	HABITAT ALTERATIONS	Warm Water Aquatic Life	Parameter NA				DELIST (Cat 4C) - This AUID was placed in Category	3.69	Miles
UPPER ILLINOIS	71200010309	Marshall	INK0139_06	YELLOW RIVER	ESCHERICHIA COLI (E. COLI	Recreational Use (Human Health)	4A	34				4.48	Miles
UPPER ILLINOIS	71200010309	Marshall	INK0139_07	YELLOW RIVER	ESCHERICHIA COLI (E. COLI	Recreational Use (Human Health)	4A	34				0.86	Miles
UPPER ILLINOIS	71200010309	Marshall	INK0139_T1002	SELLS DITCH	ESCHERICHIA COLI (E. COLI	Recreational Use (Human Health)	4A	34				5.28	Miles
UPPER ILLINOIS	71200010309	Marshall	INK0139_T1003	BOWSER DITCH	ESCHERICHIA COLI (E. COLI	Recreational Use (Human Health)	4A	34				2.43	Miles
UPPER ILLINOIS	71200010309	Marshall	INK0139_T1004	MENTSEL DITCH	ESCHERICHIA COLI (E. COLI	Recreational Use (Human Health)	4A	34				2.8	Miles
UPPER ILLINOIS	71200010309	Marshall	INK0139_T1005	JOHN MATTERN DITCH	ESCHERICHIA COLI (E. COLI	Recreational Use (Human Health)	4A	34				4.4	Miles
UPPER ILLINOIS	71200010309	Marshall	INK0139_T1006	TROUP DITCH	ESCHERICHIA COLI (E. COLI	Recreational Use (Human Health)	4A	34				2.16	Miles
UPPER ILLINOIS	71200010311	Marshall	INK013B_04	SELTENRIGHT DITCH	ESCHERICHIA COLI (E. COLI	Recreational Use (Human Health)	4A	34				10.9	Miles
UPPER ILLINOIS	71200010311	Marshall	INK013B_T1004	RIGHTLY DITCH	ESCHERICHIA COLI (E. COLI	Recreational Use (Human Health)	4A	34			NO CHANGE - TMDL for this impairment was appro	2.74	Miles
UPPER ILLINOIS	71200010311	Marshall	INK013B_T1005	YELLOW RIVER - UNNAMED TR	ESCHERICHIA COLI (E. COLI	Recreational Use (Human Health)	4A	34			NO CHANGE - TMDL for this impairment was appro	8.35	Miles

BASIN	HYDROLOGIC UNIT CODE	COUNTY	ASSESSMENT UNIT ID	ASSESSMENT UNIT NAME	PARAMETER	DESIGNATED USE	IR CATEGORY	TEGORY 4A TMDL K	CATEGORY 4B/4C POLLUTI	2020 Changes - Public Notice Draft	2020 Changes -- Finalized Submittal	WATER SIZE	UNITS
UPPER ILLINOIS	71200010312	Marshall	INK013C_01	YELLOW RIVER	ESCHERICHIA COLI (E. COLI	Recreational Use (Human Health)	4A	34				7.82	Miles
UPPER ILLINOIS	71200010312	Marshall	INK013C_T1001	DANIELS DITCH	ESCHERICHIA COLI (E. COLI	Recreational Use (Human Health)	4A	34				1.6	Miles
UPPER ILLINOIS	71200010312	Marshall	INK013C_T1002	YELLOW RIVER - UNNAMED TR	ESCHERICHIA COLI (E. COLI	Recreational Use (Human Health)	4A	34				1.2	Miles
UPPER ILLINOIS	71200010312	Marshall	INK013C_T1003	SELTENRIGHT DITCH	ESCHERICHIA COLI (E. COLI	Recreational Use (Human Health)	4A	34				4.74	Miles
UPPER ILLINOIS	71200010312	Marshall	INK013C_T1004	GREER DITCH	ESCHERICHIA COLI (E. COLI	Recreational Use (Human Health)	4A	34				1.88	Miles
UPPER ILLINOIS	71200010312	Marshall	INK013C_T1005	ZIMMER DITCH	ESCHERICHIA COLI (E. COLI	Recreational Use (Human Health)	4A	34				1.48	Miles
UPPER ILLINOIS	71200010402	LaPorte	INK0142_02	KINGSBURY CREEK	BIOLOGICAL INTEGRITY	Warm Water Aquatic Life	3			ADDN (Cat 4C) - Added to NOC based on segmenta	DELIST (Cat 4C to Cat 3) - Verified post-NOC based	6.98	Miles
UPPER ILLINOIS	71200010402	LaPorte	INK0142_03	KINGSBURY CREEK	BIOLOGICAL INTEGRITY	Warm Water Aquatic Life	3			ADDN (Cat 4C) - Added to NOC based on segmenta	DELIST (Cat 4C to Cat 3) - Verified post-NOC based	1.58	Miles
UPPER ILLINOIS	71200010402	LaPorte	INK0142_04	KINGSBURY CREEK	BIOLOGICAL INTEGRITY	Warm Water Aquatic Life	3			ADDN (Cat 4C) - Added to NOC based on segmenta	DELIST (Cat 4C to Cat 3) - Verified post-NOC based	1.6	Miles
UPPER ILLINOIS	71200010402	LaPorte	INK0142_T1001	KINGSBURY CREEK - UNNAMED	BIOLOGICAL INTEGRITY	Warm Water Aquatic Life	4C		CHANNELIZATION	ADDN (Cat 4C) - Added to NOC based on segmenta	NO CHANGE - Verified post-NOC based on finalized	2.47	Miles
UPPER ILLINOIS	71200010405	LaPorte	INK0145_01	KANKAKEE RIVER	ESCHERICHIA COLI (E. COLI	Recreational Use (Human Health)	4A	34				4.07	Miles
UPPER ILLINOIS	71200010405	LaPorte	INK0145_02	KANKAKEE RIVER	ESCHERICHIA COLI (E. COLI	Recreational Use (Human Health)	4A	34				4.57	Miles
UPPER ILLINOIS	71200010405	LaPorte/Starke	INK0145_03	KANKAKEE RIVER	ESCHERICHIA COLI (E. COLI	Recreational Use (Human Health)	4A	34				2.76	Miles
UPPER ILLINOIS	71200010405	LaPorte/Starke	INK0145_04	KANKAKEE RIVER	ESCHERICHIA COLI (E. COLI	Recreational Use (Human Health)	4A	34				1.69	Miles
UPPER ILLINOIS	71200010405	LaPorte	INK0145_T1001	KANKAKEE RIVER - UNNAMED	ESCHERICHIA COLI (E. COLI	Recreational Use (Human Health)	4A	34				4.36	Miles
UPPER ILLINOIS	71200010405	LaPorte	INK0145_T1002	KANKAKEE RIVER- UNNAMED T	ESCHERICHIA COLI (E. COLI	Recreational Use (Human Health)	4A	34				4.68	Miles
UPPER ILLINOIS	71200010405	LaPorte	INK0145_T1003	KANKAKEE RIVER- UNNAMED T	ESCHERICHIA COLI (E. COLI	Recreational Use (Human Health)	4A	34				2.93	Miles
UPPER ILLINOIS	71200010405	LaPorte	INK0145_T1004	KANKAKEE RIVER- UNNAMED T	ESCHERICHIA COLI (E. COLI	Recreational Use (Human Health)	4A	34				2.85	Miles
UPPER ILLINOIS	71200010405	LaPorte	INK0145_T1005	JENSEN DITCHE	ESCHERICHIA COLI (E. COLI	Recreational Use (Human Health)	4A	34				14	Miles
UPPER ILLINOIS	71200010405	LaPorte	INK0145_T1006	KYLE DITCH	ESCHERICHIA COLI (E. COLI	Recreational Use (Human Health)	4A	34				9.04	Miles
UPPER ILLINOIS	71200010405	LaPorte/Starke	INK0145_T1007	KANKAKEE RIVER -UNNAMED T	ESCHERICHIA COLI (E. COLI	Recreational Use (Human Health)	4A	34				5.16	Miles
UPPER ILLINOIS	71200010405	Starke	INK0145_T1008	KANKAKEE RIVER - UNNAMED	ESCHERICHIA COLI (E. COLI	Recreational Use (Human Health)	4A	34				9.13	Miles
UPPER ILLINOIS	71200010405	LaPorte	INK0145_T1009	LONG DITCH	ESCHERICHIA COLI (E. COLI	Recreational Use (Human Health)	4A	34				9.8	Miles
UPPER ILLINOIS	71200010405	LaPorte	INK0145_T1010	KANKAKEE RIVER - UNNAMED	ESCHERICHIA COLI (E. COLI	Recreational Use (Human Health)	4A	34				7.81	Miles
UPPER ILLINOIS	71200010405	LaPorte	INK0145_T1011	KANKAKEE RIVER - UNNAMED	ESCHERICHIA COLI (E. COLI	Recreational Use (Human Health)	4A	34				3.55	Miles
UPPER ILLINOIS	071200010407	LaPorte	INK0147_03	MILL CREEK	BIOLOGICAL INTEGRITY	Warm Water Aquatic Life	5A					8.2	Miles
UPPER ILLINOIS	71200010408	Starke	INK0148_01	KANKAKEE RIVER	ESCHERICHIA COLI (E. COLI	Recreational Use (Human Health)	4A	34				1.24	Miles
UPPER ILLINOIS	71200010408	LaPorte/Starke	INK0148_02	KANKAKEE RIVER	ESCHERICHIA COLI (E. COLI	Recreational Use (Human Health)	4A	34				6.01	Miles
UPPER ILLINOIS	71200010501	Marshall	INK0151_02	WOLF CREEK	BIOLOGICAL INTEGRITY	Warm Water Aquatic Life	5A					10.26	Miles
UPPER ILLINOIS	71200010501	Marshall	INK0151_02	WOLF CREEK	ESCHERICHIA COLI (E. COLI	Recreational Use (Human Health)	4A	34				10.26	Miles
UPPER ILLINOIS	71200010501	Marshall	INK0151_03	WOLF CREEK	ESCHERICHIA COLI (E. COLI	Recreational Use (Human Health)	4A	34				3.99	Miles
UPPER ILLINOIS	71200010501	Marshall	INK0151_T1001	WOLF CREEK - UNNAMED TRIB	ESCHERICHIA COLI (E. COLI	Recreational Use (Human Health)	4A	34				5.95	Miles
UPPER ILLINOIS	71200010501	Marshall	INK0151_T1003	LEFERT DITCH	ESCHERICHIA COLI (E. COLI	Recreational Use (Human Health)	4A	34				3.58	Miles
UPPER ILLINOIS	71200010501	Marshall	INK0151_T1004	WOLF CREEK - UNNAMED TRIB	ESCHERICHIA COLI (E. COLI	Recreational Use (Human Health)	4A	34				3.87	Miles
UPPER ILLINOIS	71200010501	Marshall	INK0151_T1005	HARTMAN DITCH	ESCHERICHIA COLI (E. COLI	Recreational Use (Human Health)	4A	34				4.83	Miles
UPPER ILLINOIS	71200010501	Marshall	INK0151_T1006	MYERS DITCH	ESCHERICHIA COLI (E. COLI	Recreational Use (Human Health)	4A	34				5.66	Miles
UPPER ILLINOIS	71200010501	Marshall	INK0151_T1007	MYERS DITCH	ESCHERICHIA COLI (E. COLI	Recreational Use (Human Health)	4A	34				1.63	Miles
UPPER ILLINOIS	71200010502	Marshall	INK0152_01	YELLOW RIVER	ESCHERICHIA COLI (E. COLI	Recreational Use (Human Health)	4A	34			NO CHANGE - TMDL for this impairment was appro	3.27	Miles
UPPER ILLINOIS	71200010503	Marshall	INK0153_02	YELLOW RIVER	ESCHERICHIA COLI (E. COLI	Recreational Use (Human Health)	4A	34				2.77	Miles
UPPER ILLINOIS	71200010503	Marshall	INK0153_03	YELLOW RIVER	ESCHERICHIA COLI (E. COLI	Recreational Use (Human Health)	4A	34				5.39	Miles
UPPER ILLINOIS	71200010503	Marshall	INK0153_T1001	CLIFTON BRANCH	ESCHERICHIA COLI (E. COLI	Recreational Use (Human Health)	4A	34				6.08	Miles
UPPER ILLINOIS	71200010503	Marshall	INK0153_T1002	LOWRY DITCH	ESCHERICHIA COLI (E. COLI	Recreational Use (Human Health)	4A	34				8.35	Miles
UPPER ILLINOIS	71200010504	Marshall	INK0154_03	ANDERSON DITCH	ESCHERICHIA COLI (E. COLI	Recreational Use (Human Health)	4A	34				3.97	Miles
UPPER ILLINOIS	71200010504	Marshall/Starke	INK0154_04	ANDERSON DITCH	ESCHERICHIA COLI (E. COLI	Recreational Use (Human Health)	4A	34				5.99	Miles
UPPER ILLINOIS	71200010504	Starke	INK0154_05	EAGLE CREEK	ESCHERICHIA COLI (E. COLI	Recreational Use (Human Health)	4A	34				1.47	Miles
UPPER ILLINOIS	71200010504	Starke	INK0154_06	EAGLE CREEK	ESCHERICHIA COLI (E. COLI	Recreational Use (Human Health)	4A	34				4.32	Miles
UPPER ILLINOIS	71200010504	Marshall/Starke	INK0154_T1003	ANDERSON DITCH	ESCHERICHIA COLI (E. COLI	Recreational Use (Human Health)	4A	34				3.19	Miles
UPPER ILLINOIS	71200010504	Starke	INK0154_T1004	CRABB DITCH	ESCHERICHIA COLI (E. COLI	Recreational Use (Human Health)	4A	34				3.11	Miles
UPPER ILLINOIS	71200010504	Starke	INK0154_T1005	EAGLE CREEK - UNNAMED TRIB	ESCHERICHIA COLI (E. COLI	Recreational Use (Human Health)	4A	34				1.49	Miles
UPPER ILLINOIS	71200010504	Starke	INK0154_T1006	HOWARD DITCH	ESCHERICHIA COLI (E. COLI	Recreational Use (Human Health)	4A	34				5.57	Miles
UPPER ILLINOIS	71200010504	Marshall	INK0154_T1007	NORTH ARM DITCH	ESCHERICHIA COLI (E. COLI	Recreational Use (Human Health)	4A	34				1.38	Miles
UPPER ILLINOIS	71200010504	Marshall	INK0154_T1008	SOUTH ARM DITCH	ESCHERICHIA COLI (E. COLI	Recreational Use (Human Health)	4A	34				2.72	Miles
UPPER ILLINOIS	71200010504	Marshall/Starke	INK0154_T1009	COOL DITCH	BIOLOGICAL INTEGRITY	Warm Water Aquatic Life	5A					4.17	Miles
UPPER ILLINOIS	71200010504	Marshall	INK0154_T1010	FLAT LAKE INLET	ESCHERICHIA COLI (E. COLI	Recreational Use (Human Health)	4A	34				0.78	Miles
UPPER ILLINOIS	71200010504	Marshall	INK0154_T1011	GILBERT LAKE OUTLET	ESCHERICHIA COLI (E. COLI	Recreational Use (Human Health)	4A	34				0.89	Miles
UPPER ILLINOIS	71200010505	Marshall/Starke	INK0155_04	YELLOW RIVER	ESCHERICHIA COLI (E. COLI	Recreational Use (Human Health)	4A	34				10.64	Miles
UPPER ILLINOIS	71200010505	Starke	INK0155_05	YELLOW RIVER	ESCHERICHIA COLI (E. COLI	Recreational Use (Human Health)	4A	34				5.3	Miles
UPPER ILLINOIS	71200010505	Starke	INK0155_06	YELLOW RIVER	ESCHERICHIA COLI (E. COLI	Recreational Use (Human Health)	4A	34				7.21	Miles
UPPER ILLINOIS	71200010505	Starke	INK0155_T1004	YELLOW RIVER - UNNAMED TR	ESCHERICHIA COLI (E. COLI	Recreational Use (Human Health)	4A	34				2.03	Miles
UPPER ILLINOIS	71200010505	Starke	INK0155_T1005	BOLEN DITCH	ESCHERICHIA COLI (E. COLI	Recreational Use (Human Health)	4A	34				9.01	Miles
UPPER ILLINOIS	71200010505	Starke	INK0155_T1006	YELLOW RIVER - UNNAMED TR	ESCHERICHIA COLI (E. COLI	Recreational Use (Human Health)	4A	34				2.76	Miles
UPPER ILLINOIS	71200010506	Starke	INK0156_02	YELLOW RIVER	ESCHERICHIA COLI (E. COLI	Recreational Use (Human Health)	4A	34				1.87	Miles
UPPER ILLINOIS	71200010506	Starke	INK0156_04	YELLOW RIVER	ESCHERICHIA COLI (E. COLI	Recreational Use (Human Health)	4A	34				5.46	Miles
UPPER ILLINOIS	71200010506	Starke	INK0156_T1001	YELLOW RIVER - UNNAMED TR	ESCHERICHIA COLI (E. COLI	Recreational Use (Human Health)	4A	34				1.54	Miles
UPPER ILLINOIS	71200010506	Starke	INK0156_T1002	CANNON DITCH	ESCHERICHIA COLI (E. COLI	Recreational Use (Human Health)	4A	34				6.21	Miles
UPPER ILLINOIS	71200010506	Starke	INK0156_T1003	CAVANAUGH DITCH	ESCHERICHIA COLI (E. COLI	Recreational Use (Human Health)	4A	34				3.21	Miles
UPPER ILLINOIS	71200010601	Pulaski	INK0161_02	BOGUS RUN	ESCHERICHIA COLI (E. COLI	Recreational Use (Human Health)	4A	34				5.88	Miles
UPPER ILLINOIS	71200010601	Pulaski/Starke	INK0161_03	BOGUS RUN	ESCHERICHIA COLI (E. COLI	Recreational Use (Human Health)	4A	34				5.61	Miles
UPPER ILLINOIS	71200010601	Pulaski/Starke	INK0161_T1002	JAMES DITCH	ESCHERICHIA COLI (E. COLI	Recreational Use (Human Health)	4A	34				6.13	Miles
UPPER ILLINOIS	71200010601	Pulaski/Starke	INK0161_T1003	BEEBE DITCH	ESCHERICHIA COLI (E. COLI	Recreational Use (Human Health)	4A	34				5.28	Miles
UPPER ILLINOIS	71200010601	Pulaski/Starke	INK0161_T1005	HOOK DITCH	ESCHERICHIA COLI (E. COLI	Recreational Use (Human Health)	4A	34				6.84	Miles
UPPER ILLINOIS	71200010601	Starke	INK0161_T1006	HOOK DITCH	ESCHERICHIA COLI (E. COLI	Recreational Use (Human Health)	4A	34				8.03	Miles
UPPER ILLINOIS	71200010601	Starke	INK0161_T1007	HOOK DITCH - UNNAMED TRIB	ESCHERICHIA COLI (E. COLI	Recreational Use (Human Health)	4A	34				2.67	Miles

BASIN	HYDROLOGIC UNIT CODE	COUNTY	ASSESSMENT UNIT ID	ASSESSMENT UNIT NAME	PARAMETER	DESIGNATED USE	IR CATEGORY	TEGORY 4A TMDL K	CATEGORY 4B/4C POLLUTI	2020 Changes - Public Notice Draft	2020 Changes -- Finalized Submittal	WATER SIZE	UNITS
UPPER ILLINOIS	71200010601	Starke	INK0161_T1008	HOOK DITCH - UNNAMED TRIB	ESCHERICHIA COLI (E. COLI	Recreational Use (Human Health)	4A	34				2.59	Miles
UPPER ILLINOIS	71200010601	Starke	INK0161_T1009	HOOK DITCH - UNNAMED TRIB	ESCHERICHIA COLI (E. COLI	Recreational Use (Human Health)	4A	34				1.84	Miles
UPPER ILLINOIS	71200010601	Pulaski/Starke	INK0161_T1010	BOGUS RUN - UNNAMED TRIBU	ESCHERICHIA COLI (E. COLI	Recreational Use (Human Health)	4A	34				3.79	Miles
UPPER ILLINOIS	71200010601	Pulaski	INK0161_T1011	BOGUS RUN - UNNAMED TRIBU	ESCHERICHIA COLI (E. COLI	Recreational Use (Human Health)	4A	34				3.47	Miles
UPPER ILLINOIS	71200010601	Pulaski	INK0161_T1012	PODELL DITCH	ESCHERICHIA COLI (E. COLI	Recreational Use (Human Health)	4A	34				2.12	Miles
UPPER ILLINOIS	71200010601	Pulaski	INK0161_T1013	LOUGIS DITCH	ESCHERICHIA COLI (E. COLI	Recreational Use (Human Health)	4A	34				2.35	Miles
UPPER ILLINOIS	71200010601	Pulaski	INK0161_T1014	PASSMORE DITCH	ESCHERICHIA COLI (E. COLI	Recreational Use (Human Health)	4A	34				3.19	Miles
UPPER ILLINOIS	71200010601	Pulaski	INK0161_T1015	HANLEY DITCH	ESCHERICHIA COLI (E. COLI	Recreational Use (Human Health)	4A	34				5.77	Miles
UPPER ILLINOIS	71200010603	Starke	INK0163_03	CRAIGMILE DITCH	ESCHERICHIA COLI (E. COLI	Recreational Use (Human Health)	4A	34				7.22	Miles
UPPER ILLINOIS	71200010603	Starke	INK0163_04	CRAIGMILE DITCH	ESCHERICHIA COLI (E. COLI	Recreational Use (Human Health)	4A	34				2.37	Miles
UPPER ILLINOIS	71200010603	Starke	INK0163_05	KLINE ARM DITCH	ESCHERICHIA COLI (E. COLI	Recreational Use (Human Health)	4A	34				10.43	Miles
UPPER ILLINOIS	71200010603	Starke	INK0163_06	KLINE ARM DITCH	ESCHERICHIA COLI (E. COLI	Recreational Use (Human Health)	4A	34				2.98	Miles
UPPER ILLINOIS	71200010603	Starke	INK0163_T1001	KANKAKEE RIVER - UNNAMED	ESCHERICHIA COLI (E. COLI	Recreational Use (Human Health)	4A	34				6.75	Miles
UPPER ILLINOIS	71200010603	Starke	INK0163_T1002	COTTONWOOD DITCH	ESCHERICHIA COLI (E. COLI	Recreational Use (Human Health)	4A	34				9.79	Miles
UPPER ILLINOIS	71200010603	Starke	INK0163_T1003	KANKAKEE RIVER - UNNAMED	ESCHERICHIA COLI (E. COLI	Recreational Use (Human Health)	4A	34				12.7	Miles
UPPER ILLINOIS	71200010603	Starke	INK0163_T1004	PRETTYMAN DITCH	ESCHERICHIA COLI (E. COLI	Recreational Use (Human Health)	4A	34				19.39	Miles
UPPER ILLINOIS	71200010603	Starke	INK0163_T1005	KANKAKEE RIVER - UNNAMED	ESCHERICHIA COLI (E. COLI	Recreational Use (Human Health)	4A	34				15.86	Miles
UPPER ILLINOIS	71200010603	Starke	INK0163_T1006	CRAIGMILE DITCH - UNNAMED	ESCHERICHIA COLI (E. COLI	Recreational Use (Human Health)	4A	34				6.15	Miles
UPPER ILLINOIS	71200010603	Starke	INK0163_T1007	CRAIGMILE DITCH - UNNAMED	ESCHERICHIA COLI (E. COLI	Recreational Use (Human Health)	4A	34				2.85	Miles
UPPER ILLINOIS	71200010603	Starke	INK0163_T1008	CRAIGMILE DITCH - UNNAMED	ESCHERICHIA COLI (E. COLI	Recreational Use (Human Health)	4A	34				6.63	Miles
UPPER ILLINOIS	71200010603	Starke	INK0163_T1009	KLINE DITCH - UNNAMED TRIBU	ESCHERICHIA COLI (E. COLI	Recreational Use (Human Health)	4A	34				3.23	Miles
UPPER ILLINOIS	71200010603	Starke	INK0163_T1010	KLINE DITCH - UNNAMED TRIBU	ESCHERICHIA COLI (E. COLI	Recreational Use (Human Health)	4A	34				1.55	Miles
UPPER ILLINOIS	71200010604	Starke	INK0164_02	BOGUS RUN	ESCHERICHIA COLI (E. COLI	Recreational Use (Human Health)	4A	34				2.02	Miles
UPPER ILLINOIS	71200010604	Starke	INK0164_03	BOGUS RUN	ESCHERICHIA COLI (E. COLI	Recreational Use (Human Health)	4A	34				4.15	Miles
UPPER ILLINOIS	71200010604	Starke	INK0164_04	BOGUS RUN	ESCHERICHIA COLI (E. COLI	Recreational Use (Human Health)	4A	34				12.55	Miles
UPPER ILLINOIS	71200010604	Starke	INK0164_T1001A	PINE CREEK - UNNAMED TRIBU	ESCHERICHIA COLI (E. COLI	Recreational Use (Human Health)	4A	34				0.29	Miles
UPPER ILLINOIS	71200010604	Starke	INK0164_T1002	PINE CREEK - UNNAMED TRIBU	ESCHERICHIA COLI (E. COLI	Recreational Use (Human Health)	4A	34				3.13	Miles
UPPER ILLINOIS	71200010604	Starke	INK0164_T1003	MACIOLEK DITCH	ESCHERICHIA COLI (E. COLI	Recreational Use (Human Health)	4A	34				3.11	Miles
UPPER ILLINOIS	71200010604	Starke	INK0164_T1004	BOGUS RUN - UNNAMED TRIBU	ESCHERICHIA COLI (E. COLI	Recreational Use (Human Health)	4A	34				2.86	Miles
UPPER ILLINOIS	71200010604	Starke	INK0164_T1005	BOGUS RUN - UNNAMED TRIBU	ESCHERICHIA COLI (E. COLI	Recreational Use (Human Health)	4A	34				2.38	Miles
UPPER ILLINOIS	71200010604	Starke	INK0164_T1006	BOGUS RUN - UNNAMED TRIBU	ESCHERICHIA COLI (E. COLI	Recreational Use (Human Health)	4A	34				1.55	Miles
UPPER ILLINOIS	71200010604	Starke	INK0164_T1007	BOGUS RUN - UNNAMED TRIBU	ESCHERICHIA COLI (E. COLI	Recreational Use (Human Health)	4A	34				1.44	Miles
UPPER ILLINOIS	71200010604	Starke	INK0164_T1008	PINE CREEK - UNNAMED TRIBU	ESCHERICHIA COLI (E. COLI	Recreational Use (Human Health)	4A	34				3.18	Miles
UPPER ILLINOIS	71200010604	Starke	INK0164_T1009	PINE CREEK	ESCHERICHIA COLI (E. COLI	Recreational Use (Human Health)	4A	34				8.74	Miles
UPPER ILLINOIS	71200010604	Starke	INK0164_T1010	PINE CREEK	ESCHERICHIA COLI (E. COLI	Recreational Use (Human Health)	4A	34				5.54	Miles
UPPER ILLINOIS	71200010701	Marshall/Starke	INK0171_02	MORSE DITCH	ESCHERICHIA COLI (E. COLI	Recreational Use (Human Health)	4A	34				14.23	Miles
UPPER ILLINOIS	71200010701	Starke	INK0171_03	MORSE DITCH	ESCHERICHIA COLI (E. COLI	Recreational Use (Human Health)	4A	34				5.78	Miles
UPPER ILLINOIS	71200010701	Starke	INK0171_04	MORSE DITCH	ESCHERICHIA COLI (E. COLI	Recreational Use (Human Health)	4A	34				3.78	Miles
UPPER ILLINOIS	71200010701	Starke	INK0171_05	MORSE DITCH	ESCHERICHIA COLI (E. COLI	Recreational Use (Human Health)	4A	34				2.22	Miles
UPPER ILLINOIS	71200010701	Starke	INK0171_T1001	BOOTS DITCH	ESCHERICHIA COLI (E. COLI	Recreational Use (Human Health)	4A	34				12.14	Miles
UPPER ILLINOIS	71200010701	Starke	INK0171_T1002	ROBBINS DITCH - UNNAMED TI	ESCHERICHIA COLI (E. COLI	Recreational Use (Human Health)	4A	34				10.27	Miles
UPPER ILLINOIS	71200010701	Starke	INK0171_T1003	KELLER DITCH	ESCHERICHIA COLI (E. COLI	Recreational Use (Human Health)	4A	34				4.11	Miles
UPPER ILLINOIS	71200010702	Starke	INK0172_02	ROBBINS DITCH	ESCHERICHIA COLI (E. COLI	Recreational Use (Human Health)	4A	34				4.69	Miles
UPPER ILLINOIS	71200010702	St. Joseph/Starke	INK0172_03	ROBBINS DITCH	ESCHERICHIA COLI (E. COLI	Recreational Use (Human Health)	4A	34				6.6	Miles
UPPER ILLINOIS	71200010702	Marshall/Starke	INK0172_T1001	CARLSON DITCH	ESCHERICHIA COLI (E. COLI	Recreational Use (Human Health)	4A	34				3.44	Miles
UPPER ILLINOIS	71200010702	LaPorte/St. Joseph	INK0172_T1003	ROBBINS BRANCH - UNNAMED	ESCHERICHIA COLI (E. COLI	Recreational Use (Human Health)	4A	34				10.2	Miles
UPPER ILLINOIS	71200010702	Starke	INK0172_T1004	ROBBINS BRANCH - UNNAMED	ESCHERICHIA COLI (E. COLI	Recreational Use (Human Health)	4A	34				5.23	Miles
UPPER ILLINOIS	71200010702	Starke	INK0172_T1005	AMY KELLY DITCH	ESCHERICHIA COLI (E. COLI	Recreational Use (Human Health)	4A	34				5.03	Miles
UPPER ILLINOIS	71200010702	Marshall/Starke	INK0172_T1007	LEMERT DITCH	ESCHERICHIA COLI (E. COLI	Recreational Use (Human Health)	4A	34				2.32	Miles
UPPER ILLINOIS	71200010703	Starke	INK0173_02	ROBBINS DITCH	ESCHERICHIA COLI (E. COLI	Recreational Use (Human Health)	4A	34				4.27	Miles
UPPER ILLINOIS	71200010703	Starke	INK0173_03	ROBBINS DITCH	ESCHERICHIA COLI (E. COLI	Recreational Use (Human Health)	4A	34				5.61	Miles
UPPER ILLINOIS	71200010703	Starke	INK0173_T1005	KANKAKEE RIVER - UNNAMED	ESCHERICHIA COLI (E. COLI	Recreational Use (Human Health)	4A	34				3.62	Miles
UPPER ILLINOIS	71200010703	Starke	INK0173_T1006	SHEARIN DITCH	ESCHERICHIA COLI (E. COLI	Recreational Use (Human Health)	4A	34				12.86	Miles
UPPER ILLINOIS	71200010703	Starke	INK0173_T1007	DANIELSON DITCH	ESCHERICHIA COLI (E. COLI	Recreational Use (Human Health)	4A	34				7.01	Miles
UPPER ILLINOIS	71200010704	Starke	INK0174_02	BAILEY DITCH	ESCHERICHIA COLI (E. COLI	Recreational Use (Human Health)	4A	34				2.42	Miles
UPPER ILLINOIS	71200010704	Starke	INK0174_03	BAILEY DITCH	ESCHERICHIA COLI (E. COLI	Recreational Use (Human Health)	4A	34				11.51	Miles
UPPER ILLINOIS	71200010704	Starke	INK0174_T1003	KANKAKEE RIVER - UNNAMED	ESCHERICHIA COLI (E. COLI	Recreational Use (Human Health)	4A	34				5.02	Miles
UPPER ILLINOIS	71200010704	Starke	INK0174_T1004	COX DITCH	ESCHERICHIA COLI (E. COLI	Recreational Use (Human Health)	4A	34				2.13	Miles
UPPER ILLINOIS	71200010704	Starke	INK0174_T1005	COX DITCH	ESCHERICHIA COLI (E. COLI	Recreational Use (Human Health)	4A	34				2.28	Miles
UPPER ILLINOIS	71200010704	Starke	INK0174_T1006	COX DITCH	ESCHERICHIA COLI (E. COLI	Recreational Use (Human Health)	4A	34				4.68	Miles
UPPER ILLINOIS	71200010704	Starke	INK0174_T1007	NEWTSON DITCH	ESCHERICHIA COLI (E. COLI	Recreational Use (Human Health)	4A	34				10.12	Miles
UPPER ILLINOIS	71200010704	Starke	INK0174_T1008	NEWTSON DITCH - UNNAMED	ESCHERICHIA COLI (E. COLI	Recreational Use (Human Health)	4A	34				4.29	Miles
UPPER ILLINOIS	71200010705	LaPorte/Starke	INK0175_01	KANKAKEE RIVER	ESCHERICHIA COLI (E. COLI	Recreational Use (Human Health)	4A	34				1.34	Miles
UPPER ILLINOIS	71200010705	LaPorte/Starke	INK0175_02	KANKAKEE RIVER	ESCHERICHIA COLI (E. COLI	Recreational Use (Human Health)	4A	34				1.98	Miles
UPPER ILLINOIS	71200010705	LaPorte/Starke	INK0175_03	KANKAKEE RIVER	ESCHERICHIA COLI (E. COLI	Recreational Use (Human Health)	4A	34				5.37	Miles
UPPER ILLINOIS	71200010705	Starke	INK0175_T1003	MOORMAN DITCH	ESCHERICHIA COLI (E. COLI	Recreational Use (Human Health)	4A	34				8.5	Miles
UPPER ILLINOIS	71200010705	Starke	INK0175_T1004	LARAMORE DITCH	ESCHERICHIA COLI (E. COLI	Recreational Use (Human Health)	4A	34				4.91	Miles
UPPER ILLINOIS	71200010705	Starke	INK0175_T1005	LARAMORE DITCH	ESCHERICHIA COLI (E. COLI	Recreational Use (Human Health)	4A	34				4.93	Miles
UPPER ILLINOIS	71200010705	Starke	INK0175_T1006	LARAMORE DITCH - UNNAMED	ESCHERICHIA COLI (E. COLI	Recreational Use (Human Health)	4A	34				2.82	Miles
UPPER ILLINOIS	71200010705	Starke	INK0175_T1007	LARAMORE DITCH	ESCHERICHIA COLI (E. COLI	Recreational Use (Human Health)	4A	34				3.35	Miles
UPPER ILLINOIS	71200010705	Starke	INK0175_T1008	KREUTER DITCH	ESCHERICHIA COLI (E. COLI	Recreational Use (Human Health)	4A	34				4.92	Miles
UPPER ILLINOIS	71200010705	Starke	INK0175_T1009	LARAMORE DITCH - UNNAMED	ESCHERICHIA COLI (E. COLI	Recreational Use (Human Health)	4A	34				2.07	Miles
UPPER ILLINOIS	71200010705	Starke	INK0175_T1010	LARAMORE DITCH	ESCHERICHIA COLI (E. COLI	Recreational Use (Human Health)	4A	34				6.12	Miles

BASIN	HYDROLOGIC UNIT CODE	COUNTY	ASSESSMENT UNIT ID	ASSESSMENT UNIT NAME	PARAMETER	DESIGNATED USE	IR CATEGORY	TEGORY 4A TMDL K	CATEGORY 4B/4C POLLUTI	2020 Changes - Public Notice Draft	2020 Changes -- Finalized Submittal	WATER SIZE	UNITS
UPPER ILLINOIS	71200010802	LaPorte/Starke	INK0182_02	KANKAKEE RIVER - UNNAMED	ESCHERICHIA COLI (E. COLI	Recreational Use (Human Health)	4A	34				3.14	Miles
UPPER ILLINOIS	71200010802	LaPorte	INK0182_03	HANNA ARM OF TUESBURG DI	ESCHERICHIA COLI (E. COLI	Recreational Use (Human Health)	4A	34				1.65	Miles
UPPER ILLINOIS	71200010802	LaPorte	INK0182_04	HANNA ARM OF TUESBURG DI	ESCHERICHIA COLI (E. COLI	Recreational Use (Human Health)	4A	34				10.4	Miles
UPPER ILLINOIS	71200010802	LaPorte	INK0182_T1002	HANNA ARM OF TUESBURG DI	ESCHERICHIA COLI (E. COLI	Recreational Use (Human Health)	4A	34				9.28	Miles
UPPER ILLINOIS	71200010802	LaPorte	INK0182_T1004	WILLIAMS ARM OF TUESBURG	ESCHERICHIA COLI (E. COLI	Recreational Use (Human Health)	4A	34				5.71	Miles
UPPER ILLINOIS	71200010802	LaPorte	INK0182_T1005	WILLIAM ARM OF TUESBURG D	ESCHERICHIA COLI (E. COLI	Recreational Use (Human Health)	4A	34				14.76	Miles
UPPER ILLINOIS	71200010802	LaPorte	INK0182_T1006	HANNA ARM OF TUESBURG DI	ESCHERICHIA COLI (E. COLI	Recreational Use (Human Health)	4A	34				1.87	Miles
UPPER ILLINOIS	71200010802	LaPorte	INK0182_T1007	DAVIDSON DRAIN	ESCHERICHIA COLI (E. COLI	Recreational Use (Human Health)	4A	34				8.77	Miles
UPPER ILLINOIS	71200010802	LaPorte	INK0182_T1008	HANNA ARM OF TUESBURG DI	ESCHERICHIA COLI (E. COLI	Recreational Use (Human Health)	4A	34				7.58	Miles
UPPER ILLINOIS	71200010802	LaPorte	INK0182_T1009	HANNA ARM OF TUESBURG DI	ESCHERICHIA COLI (E. COLI	Recreational Use (Human Health)	4A	34				3.96	Miles
UPPER ILLINOIS	71200010805	LaPorte	INK0185_03	PITNER DITCH	ESCHERICHIA COLI (E. COLI	Recreational Use (Human Health)	4A	34				7.32	Miles
UPPER ILLINOIS	71200010806	LaPorte/Starke	INK0186_01	KANKAKEE RIVER	ESCHERICHIA COLI (E. COLI	Recreational Use (Human Health)	4A	34				0.99	Miles
UPPER ILLINOIS	71200010806	Starke	INK0186_02	KANKAKEE RIVER	ESCHERICHIA COLI (E. COLI	Recreational Use (Human Health)	4A	34				0.86	Miles
UPPER ILLINOIS	71200010806	LaPorte/Starke	INK0186_03	KANKAKEE RIVER	ESCHERICHIA COLI (E. COLI	Recreational Use (Human Health)	4A	34				3.28	Miles
UPPER ILLINOIS	71200010806	LaPorte	INK0186_T1004	KANKAKEE RIVER - UNNAMED	ESCHERICHIA COLI (E. COLI	Recreational Use (Human Health)	4A	34				1.33	Miles
UPPER ILLINOIS	71200010806	Starke	INK0186_T1005	KANKAKEE RIVER - UNNAMED	ESCHERICHIA COLI (E. COLI	Recreational Use (Human Health)	4A	34				0.84	Miles
UPPER ILLINOIS	71200010806	Starke	INK0186_T1006	KANKAKEE RIVER - UNNAMED	ESCHERICHIA COLI (E. COLI	Recreational Use (Human Health)	4A	34				1.48	Miles
UPPER ILLINOIS	71200010806	LaPorte	INK0186_T1007	KANKAKEE RIVER - UNNAMED	ESCHERICHIA COLI (E. COLI	Recreational Use (Human Health)	4A	34				4.92	Miles
UPPER ILLINOIS	71200010806	Starke	INK0186_T1008	KANKAKEE RIVER - UNNAMED	ESCHERICHIA COLI (E. COLI	Recreational Use (Human Health)	4A	34				1.65	Miles
UPPER ILLINOIS	71200010806	Starke	INK0186_T1010	ORIGER DITCH	ESCHERICHIA COLI (E. COLI	Recreational Use (Human Health)	4A	34				10.95	Miles
UPPER ILLINOIS	71200010806	Starke	INK0186_T1011	GREEN DITCH	ESCHERICHIA COLI (E. COLI	Recreational Use (Human Health)	4A	34				10.67	Miles
UPPER ILLINOIS	71200010806	Starke	INK0186_T1012	GREEN DITCH - UNNAMED TRIE	ESCHERICHIA COLI (E. COLI	Recreational Use (Human Health)	4A	34				1.72	Miles
UPPER ILLINOIS	71200010806	LaPorte	INK0186_T1013	KANKAKEE RIVER - UNNAMED	ESCHERICHIA COLI (E. COLI	Recreational Use (Human Health)	4A	34				3.18	Miles
UPPER ILLINOIS	71200010807	LaPorte/Starke	INK0187_01	KANKAKEE RIVER	ESCHERICHIA COLI (E. COLI	Recreational Use (Human Health)	4A	34				2.32	Miles
UPPER ILLINOIS	71200010807	Jasper/LaPorte/Starke	INK0187_02	KANKAKEE RIVER	ESCHERICHIA COLI (E. COLI	Recreational Use (Human Health)	4A	34				1.83	Miles
UPPER ILLINOIS	71200010807	Jasper/Porter	INK0187_03	KANKAKEE RIVER	ESCHERICHIA COLI (E. COLI	Recreational Use (Human Health)	4A	34				1.96	Miles
UPPER ILLINOIS	71200010807	Starke	INK0187_T1003	KANKAKEE RIVER - UNNAMED	ESCHERICHIA COLI (E. COLI	Recreational Use (Human Health)	4A	34				12.71	Miles
UPPER ILLINOIS	71200010807	Jasper	INK0187_T1005	RASSMUSSEN DITCH	ESCHERICHIA COLI (E. COLI	Recreational Use (Human Health)	4A	34				5.03	Miles
UPPER ILLINOIS	71200010807	Jasper	INK0187_T1006	KANKAKEE RIVER - UNNAMED	ESCHERICHIA COLI (E. COLI	Recreational Use (Human Health)	4A	34				3.04	Miles
UPPER ILLINOIS	71200010807	Starke	INK0187_T1007	PAYNE DITCH	ESCHERICHIA COLI (E. COLI	Recreational Use (Human Health)	4A	34				7.2	Miles
UPPER ILLINOIS	71200010807	Starke	INK0187_T1008	HEADWATERS OF PAYNE DITCH	ESCHERICHIA COLI (E. COLI	Recreational Use (Human Health)	4A	34				9.36	Miles
UPPER ILLINOIS	71200010807	Starke	INK0187_T1009	WEST ARM OF PAYNE DITCH	ESCHERICHIA COLI (E. COLI	Recreational Use (Human Health)	4A	34				9.77	Miles
UPPER ILLINOIS	71200010807	Starke	INK0187_T1010	KELLER ARM OF PAYNE DITCH	ESCHERICHIA COLI (E. COLI	Recreational Use (Human Health)	4A	34				5.66	Miles
UPPER ILLINOIS	71200010807	Jasper/Starke	INK0187_T1011	KANKAKEE RIVER - UNNAMED	ESCHERICHIA COLI (E. COLI	Recreational Use (Human Health)	4A	34				2.34	Miles
UPPER ILLINOIS	71200010807	Jasper/Porter	INK0187_T1012	KANKAKEE RIVER - UNNAMED	ESCHERICHIA COLI (E. COLI	Recreational Use (Human Health)	4A	34				1.85	Miles
UPPER ILLINOIS	71200010807	Jasper	INK0187_T1013	HINSHAW DITCH	ESCHERICHIA COLI (E. COLI	Recreational Use (Human Health)	4A	34				2.07	Miles
UPPER ILLINOIS	71200010807	Starke	INK0187_T1014	EAST ARM OF PAYNE DITCH	ESCHERICHIA COLI (E. COLI	Recreational Use (Human Health)	4A	34				5.31	Miles
UPPER ILLINOIS	71200010807	Starke	INK0187_T1015	ELKHEIM DITCH	ESCHERICHIA COLI (E. COLI	Recreational Use (Human Health)	4A	34				7.06	Miles
UPPER ILLINOIS	71200010807	Starke	INK0187_T1016	ELKHEIM DITCH	ESCHERICHIA COLI (E. COLI	Recreational Use (Human Health)	4A	34				6.01	Miles
UPPER ILLINOIS	71200010807	Jasper/Starke	INK0187_T1017	MYLIUS DITCH	ESCHERICHIA COLI (E. COLI	Recreational Use (Human Health)	4A	34				6.65	Miles
UPPER ILLINOIS	71200010807	Starke	INK0187_T1018	BASS DITCH	ESCHERICHIA COLI (E. COLI	Recreational Use (Human Health)	4A	34				8.21	Miles
UPPER ILLINOIS	071200010809	Jasper	INK0189_02	KANKAKEE RIVER	BIOLOGICAL INTEGRITY	Warm Water Aquatic Life	5A					5.02	Miles
UPPER ILLINOIS	71200010902	Jasper	INK0192_02	WOLF CREEK	ESCHERICHIA COLI (E. COLI	Recreational Use (Human Health)	4A	34				1.98	Miles
UPPER ILLINOIS	71200010902	Jasper	INK0192_03	WOLF CREEK	ESCHERICHIA COLI (E. COLI	Recreational Use (Human Health)	4A	34				2.89	Miles
UPPER ILLINOIS	71200010902	Jasper	INK0192_T1002	WOLF CREEK - UNNAMED TRIB	ESCHERICHIA COLI (E. COLI	Recreational Use (Human Health)	4A	34				10.51	Miles
UPPER ILLINOIS	71200010902	Jasper	INK0192_T1003	HEISHLER DITCH	ESCHERICHIA COLI (E. COLI	Recreational Use (Human Health)	4A	34				20.45	Miles
UPPER ILLINOIS	71200010902	Jasper	INK0192_T1004	HEISHLER DITCH - UNNAMED T	ESCHERICHIA COLI (E. COLI	Recreational Use (Human Health)	4A	34				2.68	Miles
UPPER ILLINOIS	71200010902	Jasper	INK0192_T1005	HICKAM LATERAL	ESCHERICHIA COLI (E. COLI	Recreational Use (Human Health)	4A	34				10.08	Miles
UPPER ILLINOIS	71200010902	Jasper	INK0192_T1006	HICKAM LATERAL	ESCHERICHIA COLI (E. COLI	Recreational Use (Human Health)	4A	34				2.72	Miles
UPPER ILLINOIS	71200010902	Jasper	INK0192_T1007	MARBLE DITCH	ESCHERICHIA COLI (E. COLI	Recreational Use (Human Health)	4A	34				4.97	Miles
UPPER ILLINOIS	71200010902	Jasper	INK0192_T1008	WOLF CREEK - UNNAMED TRIB	ESCHERICHIA COLI (E. COLI	Recreational Use (Human Health)	4A	34				1.39	Miles
UPPER ILLINOIS	71200010902	Jasper	INK0192_T1009	MYERS DITCH	ESCHERICHIA COLI (E. COLI	Recreational Use (Human Health)	4A	34				3.94	Miles
UPPER ILLINOIS	71200010904	Jasper	INK0194_01	HODGE DITCH	ESCHERICHIA COLI (E. COLI	Recreational Use (Human Health)	4A	34				21.86	Miles
UPPER ILLINOIS	71200011001	LaPorte	INK01A1_04	SLOCUM DITCH	ESCHERICHIA COLI (E. COLI	Recreational Use (Human Health)	4A	34				6.22	Miles
UPPER ILLINOIS	71200011001	LaPorte/Porter	INK01A1_05	SLOCUM DITCH	ESCHERICHIA COLI (E. COLI	Recreational Use (Human Health)	4A	34				7.09	Miles
UPPER ILLINOIS	71200011001	LaPorte	INK01A1_T1001	TOPPER DITCH	ESCHERICHIA COLI (E. COLI	Recreational Use (Human Health)	4A	34				12.76	Miles
UPPER ILLINOIS	71200011005	LaPorte/Porter	INK01A5_02	GREIGER DITCH	ESCHERICHIA COLI (E. COLI	Recreational Use (Human Health)	4A	34				10.84	Miles
UPPER ILLINOIS	71200011005	Porter	INK01A5_03	GREIGER DITCH	ESCHERICHIA COLI (E. COLI	Recreational Use (Human Health)	4A	34				1.89	Miles
UPPER ILLINOIS	71200011005	LaPorte/Porter	INK01A5_04	GREIGER DITCH	ESCHERICHIA COLI (E. COLI	Recreational Use (Human Health)	4A	34				4.04	Miles
UPPER ILLINOIS	71200011005	LaPorte/Porter	INK01A5_05	REEVES DITCH	ESCHERICHIA COLI (E. COLI	Recreational Use (Human Health)	4A	34				12.37	Miles
UPPER ILLINOIS	71200011005	LaPorte/Porter	INK01A5_T1001	GREIGER DTICH	ESCHERICHIA COLI (E. COLI	Recreational Use (Human Health)	4A	34				8.96	Miles
UPPER ILLINOIS	71200011005	Porter	INK01A5_T1002	GREIGER DITCH - UNNAMED D	ESCHERICHIA COLI (E. COLI	Recreational Use (Human Health)	4A	34				1.84	Miles
UPPER ILLINOIS	71200011005	Porter	INK01A5_T1003	GREIGER DITCH - UNNAMED D	ESCHERICHIA COLI (E. COLI	Recreational Use (Human Health)	4A	34				1.4	Miles
UPPER ILLINOIS	71200011005	Porter	INK01A5_T1004	GREIGER DITCH - UNNAMED D	ESCHERICHIA COLI (E. COLI	Recreational Use (Human Health)	4A	34				1.79	Miles
UPPER ILLINOIS	71200011005	Porter	INK01A5_T1005	REEVES DITCH - UNNAMED TRI	ESCHERICHIA COLI (E. COLI	Recreational Use (Human Health)	4A	34				9.99	Miles
UPPER ILLINOIS	71200011006	Porter	INK01A6_02	CROOKED CREEK	ESCHERICHIA COLI (E. COLI	Recreational Use (Human Health)	4A	34				6.93	Miles
UPPER ILLINOIS	71200011006	Porter	INK01A6_03	HEINOLD DITCH	ESCHERICHIA COLI (E. COLI	Recreational Use (Human Health)	4A	34				6.94	Miles
UPPER ILLINOIS	71200011006	Porter	INK01A6_T1001	HANNON DITCH	ESCHERICHIA COLI (E. COLI	Recreational Use (Human Health)	4A	34				6.2	Miles
UPPER ILLINOIS	71200011006	Porter	INK01A6_T1002	HEINOLD DITCH	ESCHERICHIA COLI (E. COLI	Recreational Use (Human Health)	4A	34				3.76	Miles
UPPER ILLINOIS	71200011009	Porter	INK01A9_02	PHILLIPS DITCH	ESCHERICHIA COLI (E. COLI	Recreational Use (Human Health)	4A	34			NO CHANGE - TMDL for this impairment was appro	7.4	Miles
UPPER ILLINOIS	71200011009	Porter	INK01A9_03	PHILLIPS DITCH	ESCHERICHIA COLI (E. COLI	Recreational Use (Human Health)	4A	34				1.38	Miles
UPPER ILLINOIS	71200011009	Porter	INK01A9_T1001	CORNELL DITCH	ESCHERICHIA COLI (E. COLI	Recreational Use (Human Health)	4A	34			NO CHANGE - TMDL for this impairment was appro	6.75	Miles
UPPER ILLINOIS	71200011009	Porter	INK01A9_T1003	CORNELL DITCH	ESCHERICHIA COLI (E. COLI	Recreational Use (Human Health)	4A	34				6.77	Miles

BASIN	HYDROLOGIC UNIT CODE	COUNTY	ASSESSMENT UNIT ID	ASSESSMENT UNIT NAME	PARAMETER	DESIGNATED USE	IR CATEGORY	TEGORY 4A TMDL K	CATEGORY 4B/4C POLLUTI	2020 Changes - Public Notice Draft	2020 Changes -- Finalized Submittal	WATER SIZE	UNITS
UPPER ILLINOIS	71200011009	Porter	INK01A9_T1004	CORNELL DITCH	ESCHERICHIA COLI (E. COLI	Recreational Use (Human Health)	4A	34				8.74	Miles
UPPER ILLINOIS	71200011010	Jasper/Porter	INK01AA_02	KANKAKEE RIVER	ESCHERICHIA COLI (E. COLI	Recreational Use (Human Health)	4A	34				3.05	Miles
UPPER ILLINOIS	71200011010	Jasper/Porter	INK01AA_03	KANKAKEE RIVER	ESCHERICHIA COLI (E. COLI	Recreational Use (Human Health)	4A	34				3.74	Miles
UPPER ILLINOIS	71200011010	Jasper/Porter	INK01AA_04	KANKAKEE RIVER	ESCHERICHIA COLI (E. COLI	Recreational Use (Human Health)	4A	34				3.81	Miles
UPPER ILLINOIS	71200011101	Jasper/Newton	INK01B1_03	DEHAAN DITCH	ESCHERICHIA COLI (E. COLI	Recreational Use (Human Health)	4A	34				3.17	Miles
UPPER ILLINOIS	71200011101	Newton	INK01B1_03A	DEHAAN DITCH	ESCHERICHIA COLI (E. COLI	Recreational Use (Human Health)	4A	34				0.81	Miles
UPPER ILLINOIS	71200011101	Newton	INK01B1_04	DEHAAN DITCH	ESCHERICHIA COLI (E. COLI	Recreational Use (Human Health)	4A	34				1.78	Miles
UPPER ILLINOIS	71200011101	Jasper	INK01B1_T1012	TYLER DITCH	ESCHERICHIA COLI (E. COLI	Recreational Use (Human Health)	4A	34				6.26	Miles
UPPER ILLINOIS	71200011101	Jasper	INK01B1_T1013	TYLER DITCH	ESCHERICHIA COLI (E. COLI	Recreational Use (Human Health)	4A	34				6.52	Miles
UPPER ILLINOIS	71200011101	Jasper	INK01B1_T1014	TYLER DITCH	ESCHERICHIA COLI (E. COLI	Recreational Use (Human Health)	4A	34				4	Miles
UPPER ILLINOIS	71200011101	Jasper	INK01B1_T1015	BRENT DITCH	ESCHERICHIA COLI (E. COLI	Recreational Use (Human Health)	4A	34				5.64	Miles
UPPER ILLINOIS	71200011101	Jasper	INK01B1_T1016	BRENT DITCH - UNNAMED TRIE	ESCHERICHIA COLI (E. COLI	Recreational Use (Human Health)	4A	34				3.47	Miles
UPPER ILLINOIS	71200011101	Jasper	INK01B1_T1017	BRENT DITCH - UNNAMED TRIE	ESCHERICHIA COLI (E. COLI	Recreational Use (Human Health)	4A	34				1.47	Miles
UPPER ILLINOIS	71200011101	Jasper	INK01B1_T1018	BRENT DITCH - UNNAMED TRIE	ESCHERICHIA COLI (E. COLI	Recreational Use (Human Health)	4A	34				4.27	Miles
UPPER ILLINOIS	71200011101	Jasper	INK01B1_T1019	BRENT DITCH - UNNAMED TRIE	ESCHERICHIA COLI (E. COLI	Recreational Use (Human Health)	4A	34				3.94	Miles
UPPER ILLINOIS	71200011101	Jasper	INK01B1_T1020	DEHAAN DITCH - UNNAMED TF	ESCHERICHIA COLI (E. COLI	Recreational Use (Human Health)	4A	34				2.71	Miles
UPPER ILLINOIS	71200011101	Jasper/Newton	INK01B1_T1021	DEHAAN DITCH - UNNAMED TF	ESCHERICHIA COLI (E. COLI	Recreational Use (Human Health)	4A	34				4.68	Miles
UPPER ILLINOIS	71200011101	Newton	INK01B1_T1022	DEHAAN DITCH - UNNAMED TF	ESCHERICHIA COLI (E. COLI	Recreational Use (Human Health)	4A	34				0.91	Miles
UPPER ILLINOIS	71200011101	Newton	INK01B1_T1023	DEHAAN DITCH - UNNAMED TF	ESCHERICHIA COLI (E. COLI	Recreational Use (Human Health)	4A	34				1.03	Miles
UPPER ILLINOIS	71200011103	Jasper/Lake	INK01B3_01	KANKAKEE RIVER	ESCHERICHIA COLI (E. COLI	Recreational Use (Human Health)	4A	34				2.81	Miles
UPPER ILLINOIS	71200011103	Lake/Newton	INK01B3_02	KANKAKEE RIVER	ESCHERICHIA COLI (E. COLI	Recreational Use (Human Health)	4A	34				3.88	Miles
UPPER ILLINOIS	71200011103	Lake/Newton	INK01B3_03	KANKAKEE RIVER	ESCHERICHIA COLI (E. COLI	Recreational Use (Human Health)	4A	34				5.06	Miles
UPPER ILLINOIS	71200011103	Lake/Newton	INK01B3_04	KANKAKEE RIVER	ESCHERICHIA COLI (E. COLI	Recreational Use (Human Health)	4A	34				3.41	Miles
UPPER ILLINOIS	71200011103	Lake	INK01B3_05	KANKAKEE RIVER	ESCHERICHIA COLI (E. COLI	Recreational Use (Human Health)	4A	34				0.98	Miles
UPPER ILLINOIS	71200011103	Jasper/Lake	INK01B3_T1005	BROWN LEVEE DITCH	ESCHERICHIA COLI (E. COLI	Recreational Use (Human Health)	4A	34				4.56	Miles
UPPER ILLINOIS	71200011103	Jasper	INK01B3_T1009	BROWN LEVEE DITCH	ESCHERICHIA COLI (E. COLI	Recreational Use (Human Health)	4A	34				1.2	Miles
UPPER ILLINOIS	71200011103	Lake	INK01B3_T1016	BROWN LEVEE DITCH	ESCHERICHIA COLI (E. COLI	Recreational Use (Human Health)	4A	34				3.41	Miles
UPPER ILLINOIS	71200011103	Lake	INK01B3_T1017	BROWN LEVEE DITCH - UNNAM	ESCHERICHIA COLI (E. COLI	Recreational Use (Human Health)	4A	34				9.3	Miles
UPPER ILLINOIS	71200011203	Newton	INK01C3_06	BEAVER LAKE DITCH	ESCHERICHIA COLI (E. COLI	Recreational Use (Human Health)	4A	34				5.6	Miles
UPPER ILLINOIS	71200011203	Newton	INK01C3_T1001	BOGUS ISLAND DITCH - UNNAM	ESCHERICHIA COLI (E. COLI	Recreational Use (Human Health)	4A	34				6.41	Miles
UPPER ILLINOIS	71200011203	Newton	INK01C3_T1004	BEAVER LAKE DITCH - UNNAME	ESCHERICHIA COLI (E. COLI	Recreational Use (Human Health)	4A	34				3.04	Miles
UPPER ILLINOIS	71200011203	Newton	INK01C3_T1005	BOGUS ISLAND DITCH	ESCHERICHIA COLI (E. COLI	Recreational Use (Human Health)	4A	34				19.21	Miles
UPPER ILLINOIS	71200011203	Newton	INK01C3_T1006	BEAVER LAKE DITCH - UNNAME	ESCHERICHIA COLI (E. COLI	Recreational Use (Human Health)	4A	34				2.92	Miles
UPPER ILLINOIS	71200011203	Newton	INK01C3_T1007	LAWLER DITCH	ESCHERICHIA COLI (E. COLI	Recreational Use (Human Health)	4A	34				3.63	Miles
UPPER ILLINOIS	71200011203	Newton	INK01C3_T1008	LAWLER DITCH	ESCHERICHIA COLI (E. COLI	Recreational Use (Human Health)	4A	34				2.91	Miles
UPPER ILLINOIS	71200011203	Newton	INK01C3_T1009	LAWLER DITCH	ESCHERICHIA COLI (E. COLI	Recreational Use (Human Health)	4A	34				4	Miles
UPPER ILLINOIS	71200011203	Newton	INK01C3_T1010	REDDEN DITCH	ESCHERICHIA COLI (E. COLI	Recreational Use (Human Health)	4A	34				16.31	Miles
UPPER ILLINOIS	71200011203	Newton	INK01C3_T1011	LAWLER DITCH	ESCHERICHIA COLI (E. COLI	Recreational Use (Human Health)	4A	34				1.58	Miles
UPPER ILLINOIS	71200011203	Newton	INK01C3_T1012	LAWLER DITCH - UNNAMED TR	ESCHERICHIA COLI (E. COLI	Recreational Use (Human Health)	4A	34				1.8	Miles
UPPER ILLINOIS	71200011203	Newton	INK01C3_T1013	LAWLER DITCH - UNNAMED TR	ESCHERICHIA COLI (E. COLI	Recreational Use (Human Health)	4A	34				2.6	Miles
UPPER ILLINOIS	71200011203	Newton	INK01C3_T1014	LAWLER DITCH - UNNAMED TR	ESCHERICHIA COLI (E. COLI	Recreational Use (Human Health)	4A	34				3.95	Miles
UPPER ILLINOIS	71200011203	Newton	INK01C3_T1015	LAWLER DITCH - UNNAMED TR	ESCHERICHIA COLI (E. COLI	Recreational Use (Human Health)	4A	34				2.39	Miles
UPPER ILLINOIS	71200011205	Lake/Newton	INK01C5_01	KANKAKEE RIVER	ESCHERICHIA COLI (E. COLI	Recreational Use (Human Health)	4A	34				4.05	Miles
UPPER ILLINOIS	71200011205	Lake/Newton	INK01C5_02	KANKAKEE RIVER	ESCHERICHIA COLI (E. COLI	Recreational Use (Human Health)	4A	34				3.97	Miles
UPPER ILLINOIS	71200011205	Newton	INK01C5_T1003	BOGUS ISLAND DITCH	ESCHERICHIA COLI (E. COLI	Recreational Use (Human Health)	4A	34				5.21	Miles
UPPER ILLINOIS	71200011302	Lake	INK01D2_03	STONY RUN HEADWATER	ESCHERICHIA COLI (E. COLI	Recreational Use (Human Health)	4A	34				5.21	Miles
UPPER ILLINOIS	71200011302	Lake	INK01D2_05	STONY RUN	ESCHERICHIA COLI (E. COLI	Recreational Use (Human Health)	4A	34				6.91	Miles
UPPER ILLINOIS	71200011302	Lake	INK01D2_06	STONY RUN	ESCHERICHIA COLI (E. COLI	Recreational Use (Human Health)	4A	34				9.53	Miles
UPPER ILLINOIS	71200011302	Lake	INK01D2_T1007	STONY RUN- UNNAMED TRIBU	ESCHERICHIA COLI (E. COLI	Recreational Use (Human Health)	4A	34				1.24	Miles
UPPER ILLINOIS	71200011302	Lake	INK01D2_T1008	STONY RUN- UNNAMED TRIBU	ESCHERICHIA COLI (E. COLI	Recreational Use (Human Health)	4A	34				2.43	Miles
UPPER ILLINOIS	71200011304	Lake	INK01D4_03	GREISEL DITCH	ESCHERICHIA COLI (E. COLI	Recreational Use (Human Health)	4A	34				10.4	Miles
UPPER ILLINOIS	71200011304	Lake	INK01D4_04	GREISEL DITCH	ESCHERICHIA COLI (E. COLI	Recreational Use (Human Health)	4A	34				1.9	Miles
UPPER ILLINOIS	71200011304	Lake	INK01D4_05	GREISEL DITCH	ESCHERICHIA COLI (E. COLI	Recreational Use (Human Health)	4A	34				1.71	Miles
UPPER ILLINOIS	71200011304	Lake	INK01D4_06	GREISEL DITCH	ESCHERICHIA COLI (E. COLI	Recreational Use (Human Health)	4A	34				9.28	Miles
UPPER ILLINOIS	71200011304	Lake	INK01D4_T1006	EBERT DITCH	ESCHERICHIA COLI (E. COLI	Recreational Use (Human Health)	4A	34				3.9	Miles
UPPER ILLINOIS	71200011305	Lake	INK01D5_02	SINGLETON DITCH	ESCHERICHIA COLI (E. COLI	Recreational Use (Human Health)	4A	34				9.05	Miles
UPPER ILLINOIS	71200011305	Lake	INK01D5_03	SINGLETON DITCH	ESCHERICHIA COLI (E. COLI	Recreational Use (Human Health)	4A	34				4.97	Miles
UPPER ILLINOIS	71200011305	Lake	INK01D5_04	SINGLETON DITCH	ESCHERICHIA COLI (E. COLI	Recreational Use (Human Health)	4A	34				10.05	Miles
UPPER ILLINOIS	71200011305	Lake	INK01D5_T1001	LITTLE DITCH	ESCHERICHIA COLI (E. COLI	Recreational Use (Human Health)	4A	34				11.44	Miles
UPPER ILLINOIS	71200011305	Lake	INK01D5_T1003	VANATTI DITCH	ESCHERICHIA COLI (E. COLI	Recreational Use (Human Health)	4A	34				7.48	Miles
UPPER ILLINOIS	71200011305	Lake	INK01D5_T1004	SINGLETON DITCH - UNNAMED	ESCHERICHIA COLI (E. COLI	Recreational Use (Human Health)	4A	34				4.67	Miles
UPPER ILLINOIS	71200011305	Lake	INK01D5_T1005	BRYANT DITCH	ESCHERICHIA COLI (E. COLI	Recreational Use (Human Health)	4A	34				6	Miles
UPPER ILLINOIS	71200011305	Lake	INK01D5_T1006	BRYANT DITCH	ESCHERICHIA COLI (E. COLI	Recreational Use (Human Health)	4A	34				4.38	Miles
UPPER ILLINOIS	71200011306	Lake	INK01D6_04	CEDAR CREEK (UPSTREAM OF (	ESCHERICHIA COLI (E. COLI	Recreational Use (Human Health)	4A	34				1.84	Miles
UPPER ILLINOIS	71200011306	Lake	INK01D6_05	CEDAR CREEK	ESCHERICHIA COLI (E. COLI	Recreational Use (Human Health)	4A	34				3.39	Miles
UPPER ILLINOIS	71200011306	Lake	INK01D6_05A	CEDAR LAKE INLET	ESCHERICHIA COLI (E. COLI	Recreational Use (Human Health)	4A	34				0.46	Miles
UPPER ILLINOIS	71200011306	Lake	INK01D6_08	CEDAR CREEK	ESCHERICHIA COLI (E. COLI	Recreational Use (Human Health)	4A	34				3.9	Miles
UPPER ILLINOIS	71200011306	Lake	INK01D6_09	CEDAR CREEK	ESCHERICHIA COLI (E. COLI	Recreational Use (Human Health)	4A	34				3.12	Miles
UPPER ILLINOIS	71200011306	Lake	INK01D6_T1004	FOSS DITCH	ESCHERICHIA COLI (E. COLI	Recreational Use (Human Health)	4A	34				9.76	Miles
UPPER ILLINOIS	71200011306	Lake	INK01D6_T1006	MCCONNELL DITCH	ESCHERICHIA COLI (E. COLI	Recreational Use (Human Health)	4A	34				4.47	Miles
UPPER ILLINOIS	71200011306	Lake	INK01D6_T1007	BIG BASS LAKE UNNAMED INLE	ESCHERICHIA COLI (E. COLI	Recreational Use (Human Health)	4A	34				1.49	Miles
UPPER ILLINOIS	71200011306	Lake	INK01D6_T1008	LAKE DALECARLIA UNNAMED I	ESCHERICHIA COLI (E. COLI	Recreational Use (Human Health)	4A	34			NO CHANGE - TMDL for this impairment was appro	0.63	Miles
UPPER ILLINOIS	71200011308	Lake	INK01D8_02	WEST CREEK	ESCHERICHIA COLI (E. COLI	Recreational Use (Human Health)	4A	34			NO CHANGE - TMDL for this impairment was appro	2.35	Miles

BASIN	HYDROLOGIC UNIT CODE	COUNTY	ASSESSMENT UNIT ID	ASSESSMENT UNIT NAME	PARAMETER	DESIGNATED USE	IR CATEGORY	TEGORY 4A TMDL K	CATEGORY 4B/4C POLLUTI	2020 Changes - Public Notice Draft	2020 Changes -- Finalized Submittal	WATER SIZE	UNITS
UPPER ILLINOIS	71200011308	Lake	INK01D8_03	WEST CREEK	ESCHERICHIA COLI (E. COLI	Recreational Use (Human Health)	4A	34			NO CHANGE - TMDL for this impairment was appro	6.92	Miles
UPPER ILLINOIS	71200011308	Lake	INK01D8_T1008	WEST CREEK - UNNAMED TRIB	ESCHERICHIA COLI (E. COLI	Recreational Use (Human Health)	4A	34				9.29	Miles
UPPER ILLINOIS	71200011308	Lake	INK01D8_T1009	WEST CREEK - UNNAMED TRIB	ESCHERICHIA COLI (E. COLI	Recreational Use (Human Health)	4A	34				1.58	Miles
UPPER ILLINOIS	71200011308	Lake	INK01D8_T1011	BULL RUN	ESCHERICHIA COLI (E. COLI	Recreational Use (Human Health)	4A	34				7.93	Miles
UPPER ILLINOIS	71200011308	Lake	INK01D8_T1012	WEST CREEK - UNNAMED TRIB	ESCHERICHIA COLI (E. COLI	Recreational Use (Human Health)	4A	34				0.38	Miles
UPPER ILLINOIS	71200011308	Lake	INK01D8_T1013	WEST CREEK - UNNAMED TRIB	ESCHERICHIA COLI (E. COLI	Recreational Use (Human Health)	4A	34				0.64	Miles
UPPER ILLINOIS	71200011308	Lake	INK01D8_T1014	WEST CREEK - UNNAMED TRIB	ESCHERICHIA COLI (E. COLI	Recreational Use (Human Health)	4A	34				0.33	Miles
UPPER ILLINOIS	71200011308	Lake	INK01D8_T1015	WEST CREEK - UNNAMED TRIB	ESCHERICHIA COLI (E. COLI	Recreational Use (Human Health)	4A	34				1.08	Miles
UPPER ILLINOIS	71200011308	Lake	INK01D8_T1015A	WEST CREEK - UNNAMED TRIB	ESCHERICHIA COLI (E. COLI	Recreational Use (Human Health)	4A	34				1.9	Miles
UPPER ILLINOIS	71200011310	Lake	INK01DA_02	WEST CREEK	ESCHERICHIA COLI (E. COLI	Recreational Use (Human Health)	4A	34				4.53	Miles
UPPER ILLINOIS	71200011310	Lake	INK01DA_03	WEST CREEK	ESCHERICHIA COLI (E. COLI	Recreational Use (Human Health)	4A	34				5.6	Miles
UPPER ILLINOIS	71200011310	Lake	INK01DA_04	WEST CREEK	ESCHERICHIA COLI (E. COLI	Recreational Use (Human Health)	4A	34				3.74	Miles
UPPER ILLINOIS	71200011310	Lake	INK01DA_T1001	WEST CREEK - UNNAMED TRIB	ESCHERICHIA COLI (E. COLI	Recreational Use (Human Health)	4A	34				6.92	Miles
UPPER ILLINOIS	71200011311	Lake	INK01DB_02	SINGLETON DITCH	ESCHERICHIA COLI (E. COLI	Recreational Use (Human Health)	4A	34				2.95	Miles
UPPER ILLINOIS	71200011311	Lake	INK01DB_03	SINGLETON DITCH	ESCHERICHIA COLI (E. COLI	Recreational Use (Human Health)	4A	34				1.8	Miles
UPPER ILLINOIS	71200011311	Lake	INK01DB_04	SINGLETON DITCH	ESCHERICHIA COLI (E. COLI	Recreational Use (Human Health)	4A	34				2.47	Miles
UPPER ILLINOIS	71200011311	Lake	INK01DB_T1003	BAILEY DITCH	ESCHERICHIA COLI (E. COLI	Recreational Use (Human Health)	4A	34				14.36	Miles
UPPER ILLINOIS	71200011311	Lake	INK01DB_T1004	SINGLETON DITCH - UNNAMED	ESCHERICHIA COLI (E. COLI	Recreational Use (Human Health)	4A	34			NO CHANGE - TMDL for this impairment was appro	2.78	Miles
UPPER ILLINOIS	71200011311	Lake	INK01DB_T1005	SINGLETON DITCH - UNNAMED	ESCHERICHIA COLI (E. COLI	Recreational Use (Human Health)	4A	34				2.01	Miles
UPPER ILLINOIS	71200011311	Lake	INK01DB_T1006	BRUCE DITCH	ESCHERICHIA COLI (E. COLI	Recreational Use (Human Health)	4A	34				8.06	Miles
UPPER ILLINOIS	71200011311	Lake	INK01DB_T1007	BRUCE DITCH - UNNAMED TRIE	ESCHERICHIA COLI (E. COLI	Recreational Use (Human Health)	4A	34				2.76	Miles
UPPER ILLINOIS	71200020103	Jasper	INK0213_02	OLIVER DITCH	ESCHERICHIA COLI (E. COLI	Recreational Use (Human Health)	4A	34				4.65	Miles
UPPER ILLINOIS	71200020103	Jasper	INK0213_03	OLIVER DITCH	ESCHERICHIA COLI (E. COLI	Recreational Use (Human Health)	4A	34				0.5	Miles
UPPER ILLINOIS	71200020103	Jasper	INK0213_04	OLIVER DITCH	ESCHERICHIA COLI (E. COLI	Recreational Use (Human Health)	4A	34				7.5	Miles
UPPER ILLINOIS	71200020103	Jasper	INK0213_05	OLIVER DITCH	ESCHERICHIA COLI (E. COLI	Recreational Use (Human Health)	4A	34				2.74	Miles
UPPER ILLINOIS	71200020103	Jasper	INK0213_06	OLIVER DITCH	ESCHERICHIA COLI (E. COLI	Recreational Use (Human Health)	4A	34				2.13	Miles
UPPER ILLINOIS	71200020103	Jasper	INK0213_T1002	GRIGGS DITCH	ESCHERICHIA COLI (E. COLI	Recreational Use (Human Health)	4A	34				16.51	Miles
UPPER ILLINOIS	71200020103	Jasper	INK0213_T1003	CALLAHAN DITCH	ESCHERICHIA COLI (E. COLI	Recreational Use (Human Health)	4A	34				7.18	Miles
UPPER ILLINOIS	71200020103	Jasper	INK0213_T1005	JUNGLES DITCH	ESCHERICHIA COLI (E. COLI	Recreational Use (Human Health)	4A	34				3.25	Miles
UPPER ILLINOIS	71200020103	Jasper	INK0213_T1006	PULLEN DITCH	ESCHERICHIA COLI (E. COLI	Recreational Use (Human Health)	4A	34				1.71	Miles
UPPER ILLINOIS	71200020103	Jasper	INK0213_T1007	SLOUGH LATERAL	ESCHERICHIA COLI (E. COLI	Recreational Use (Human Health)	4A	34				7.77	Miles
UPPER ILLINOIS	71200020103	Jasper	INK0213_T1008	SLOUGH LATERAL	ESCHERICHIA COLI (E. COLI	Recreational Use (Human Health)	4A	34				1.72	Miles
UPPER ILLINOIS	71200020204	Benton/Jasper	INK0224_03	CARPENTER CREEK	DISSOLVED OXYGEN	Warm Water Aquatic Life	2			ADDN (Cat 4C) - Added to NOC based on segmenta	DELIST (Cat 4A to Cat 2) - Verified post-NOC based	7.48	Miles
UPPER ILLINOIS	71200020204	Benton/Jasper	INK0224_03	CARPENTER CREEK	ESCHERICHIA COLI (E. COLI	Recreational Use (Human Health)	4A	34				7.48	Miles
UPPER ILLINOIS	71200020204	Jasper	INK0224_04	CARPENTER CREEK	DISSOLVED OXYGEN	Warm Water Aquatic Life	3				ADDN (Cat 4C) - Added to NOC based on segmenta	3.11	Miles
UPPER ILLINOIS	71200020204	Jasper	INK0224_04	CARPENTER CREEK	ESCHERICHIA COLI (E. COLI	Recreational Use (Human Health)	4A	34				3.11	Miles
UPPER ILLINOIS	71200020204	Jasper	INK0224_05	CARPENTER CREEK	DISSOLVED OXYGEN	Warm Water Aquatic Life	5A				ADDN (Cat 4C) - Added to NOC based on segmenta	0.42	Miles
UPPER ILLINOIS	71200020204	Jasper	INK0224_05	CARPENTER CREEK	ESCHERICHIA COLI (E. COLI	Recreational Use (Human Health)	4A	34				0.42	Miles
UPPER ILLINOIS	71200020204	Jasper	INK0224_T1002	MAY DITCH	ESCHERICHIA COLI (E. COLI	Recreational Use (Human Health)	4A	34				2.26	Miles
UPPER ILLINOIS	71200020204	Jasper	INK0224_T1003	CARPENTER CREEK	DISSOLVED OXYGEN	Warm Water Aquatic Life	3			ADDN (Cat 4C) - Added to NOC based on segmenta	DELIST (Cat 4C to Cat 3) - This AUID was placed in C	0.9	Miles
UPPER ILLINOIS	71200020204	Benton	INK0224_T1004	LAMBERT LATERAL	ESCHERICHIA COLI (E. COLI	Recreational Use (Human Health)	4A	34				2.68	Miles
UPPER ILLINOIS	71200020205	Jasper	INK0225_03	CARPENTER CREEK	ESCHERICHIA COLI (E. COLI	Recreational Use (Human Health)	4A	34				7.94	Miles
UPPER ILLINOIS	71200020205	Jasper	INK0225_04	CARPENTER CREEK	ESCHERICHIA COLI (E. COLI	Recreational Use (Human Health)	4A	34				1.72	Miles
UPPER ILLINOIS	71200020205	Jasper	INK0225_05	CARPENTER CREEK	ESCHERICHIA COLI (E. COLI	Recreational Use (Human Health)	4A	34				6.06	Miles
UPPER ILLINOIS	71200020205	Jasper	INK0225_T1010	CARPENTER CREEK - UNNAMEI	ESCHERICHIA COLI (E. COLI	Recreational Use (Human Health)	4A	34				3.12	Miles
UPPER ILLINOIS	71200020205	Jasper	INK0225_T1011	MAY DITCH	ESCHERICHIA COLI (E. COLI	Recreational Use (Human Health)	4A	34				11.71	Miles
UPPER ILLINOIS	71200020205	Jasper	INK0225_T1013	CARPENTER CREEK - UNNAMEI	ESCHERICHIA COLI (E. COLI	Recreational Use (Human Health)	4A	34				1.83	Miles
UPPER ILLINOIS	71200020205	Jasper	INK0225_T1014	CARPENTER CREEK - UNNAMEI	ESCHERICHIA COLI (E. COLI	Recreational Use (Human Health)	4A	34				3.67	Miles
UPPER ILLINOIS	71200020205	Jasper	INK0225_T1015	CARPENTER CREEK-UNNAMED	ESCHERICHIA COLI (E. COLI	Recreational Use (Human Health)	4A	34				2.09	Miles
UPPER ILLINOIS	71200020205	Jasper	INK0225_T1016	CARPENTER CREEK-UNNAMED	ESCHERICHIA COLI (E. COLI	Recreational Use (Human Health)	4A	34				1.71	Miles
UPPER ILLINOIS	71200020205	Jasper	INK0225_T1017	CARPENTER CREEK-UNNAMED	ESCHERICHIA COLI (E. COLI	Recreational Use (Human Health)	4A	34				1.98	Miles
UPPER ILLINOIS	71200020205	Jasper	INK0225_T1018	CARPENTER CREK-UNNAMED T	ESCHERICHIA COLI (E. COLI	Recreational Use (Human Health)	4A	34				4.57	Miles
UPPER ILLINOIS	71200020205	Benton/Jasper	INK0225_T1019	CARPENTER CREEK	ESCHERICHIA COLI (E. COLI	Recreational Use (Human Health)	4A	34				5.59	Miles
UPPER ILLINOIS	71200020206	Jasper	INK0226_06	SLOUGH CREEK	ESCHERICHIA COLI (E. COLI	Recreational Use (Human Health)	4A	34				2.44	Miles
UPPER ILLINOIS	71200020206	Jasper	INK0226_07	SLOUGH CREEK	ESCHERICHIA COLI (E. COLI	Recreational Use (Human Health)	4A	34				5.08	Miles
UPPER ILLINOIS	71200020206	Jasper	INK0226_T1001	SLOUGH CREEK	ESCHERICHIA COLI (E. COLI	Recreational Use (Human Health)	4A	34				2.66	Miles
UPPER ILLINOIS	71200020206	Jasper	INK0226_T1003	SLOUGH CREEK-UNNAMED TRI	ESCHERICHIA COLI (E. COLI	Recreational Use (Human Health)	4A	34				5.42	Miles
UPPER ILLINOIS	71200020206	Jasper	INK0226_T1004	SLOUGH CREEK-UNNAMED TRI	ESCHERICHIA COLI (E. COLI	Recreational Use (Human Health)	4A	34				4.81	Miles
UPPER ILLINOIS	71200020206	Jasper	INK0226_T1005	SLOUGH CREEK-UNNAMED TRI	ESCHERICHIA COLI (E. COLI	Recreational Use (Human Health)	4A	34				5.26	Miles
UPPER ILLINOIS	71200020303	Jasper	INK0233_02	IROQUOIS RIVER	ESCHERICHIA COLI (E. COLI	Recreational Use (Human Health)	4A	34				4.22	Miles
UPPER ILLINOIS	71200020304	Jasper	INK0234_03	RYAN DITCH	ESCHERICHIA COLI (E. COLI	Recreational Use (Human Health)	4A	34				5.42	Miles
UPPER ILLINOIS	71200020304	Jasper	INK0234_T1002	MAKEEVER HUFF DITCH	ESCHERICHIA COLI (E. COLI	Recreational Use (Human Health)	4A	34				5.34	Miles
UPPER ILLINOIS	71200020304	Jasper	INK0234_T1003	RYAN DITCH - UNNAMED TRIBU	ESCHERICHIA COLI (E. COLI	Recreational Use (Human Health)	4A	34				2.56	Miles
UPPER ILLINOIS	71200020304	Jasper	INK0234_T1004	SAGE DITCH	ESCHERICHIA COLI (E. COLI	Recreational Use (Human Health)	4A	34				2.43	Miles
UPPER ILLINOIS	71200020304	Jasper	INK0234_T1005	RYAN DITCH - UNNAMED DITCI	ESCHERICHIA COLI (E. COLI	Recreational Use (Human Health)	4A	34				3.03	Miles
UPPER ILLINOIS	71200020305	Jasper	INK0235_03	IROQUOIS RIVER	ESCHERICHIA COLI (E. COLI	Recreational Use (Human Health)	4A	34				1.48	Miles
UPPER ILLINOIS	71200020305	Jasper	INK0235_04	IROQUOIS RIVER	ESCHERICHIA COLI (E. COLI	Recreational Use (Human Health)	4A	34				7.97	Miles
UPPER ILLINOIS	71200020305	Jasper	INK0235_T1001	MOORE DITCH	ESCHERICHIA COLI (E. COLI	Recreational Use (Human Health)	4A	34				3.31	Miles
UPPER ILLINOIS	71200020401	Newton	INK0241_02	CURTIS CREEK	ESCHERICHIA COLI (E. COLI	Recreational Use (Human Health)	4A	34				2.48	Miles
UPPER ILLINOIS	71200020401	Newton	INK0241_03	CURTIS CREEK	ESCHERICHIA COLI (E. COLI	Recreational Use (Human Health)	4A	34				3.88	Miles
UPPER ILLINOIS	71200020401	Jasper/Newton	INK0241_04	CURTIS CREEK	ESCHERICHIA COLI (E. COLI	Recreational Use (Human Health)	4A	34				7.89	Miles
UPPER ILLINOIS	71200020401	Jasper/Newton	INK0241_05	CURTIS CREEK	ESCHERICHIA COLI (E. COLI	Recreational Use (Human Health)	4A	34				7.06	Miles
UPPER ILLINOIS	71200020401	Newton	INK0241_T1002	ELIJAH DITCH	ESCHERICHIA COLI (E. COLI	Recreational Use (Human Health)	4A	34				6.25	Miles

BASIN	HYDROLOGIC UNIT CODE	COUNTY	ASSESSMENT UNIT ID	ASSESSMENT UNIT NAME	PARAMETER	DESIGNATED USE	IR CATEGORY	TEGORY 4A TMDL K	CATEGORY 4B/4C POLLUTI	2020 Changes - Public Notice Draft	2020 Changes -- Finalized Submittal	WATER SIZE	UNITS
UPPER ILLINOIS	71200020401	Newton	INK0241_T1003	LONG DITCH	ESCHERICHIA COLI (E. COLI	Recreational Use (Human Health)	4A	34				2.83	Miles
UPPER ILLINOIS	71200020401	Jasper	INK0241_T1004	YEOMAN DITCH	ESCHERICHIA COLI (E. COLI	Recreational Use (Human Health)	4A	34				5	Miles
UPPER ILLINOIS	71200020401	Jasper/Newton	INK0241_T1005	CURTIS CREEK - UNNAMED TRI	ESCHERICHIA COLI (E. COLI	Recreational Use (Human Health)	4A	34				3.13	Miles
UPPER ILLINOIS	71200020401	Newton	INK0241_T1006	CURTIS CREEK - UNNAMED TRI	ESCHERICHIA COLI (E. COLI	Recreational Use (Human Health)	4A	34				2.74	Miles
UPPER ILLINOIS	71200020401	Jasper/Newton	INK0241_T1007	CURTIS CREEK - UNNAMED TRI	ESCHERICHIA COLI (E. COLI	Recreational Use (Human Health)	4A	34				1.06	Miles
UPPER ILLINOIS	71200020401	Jasper/Newton	INK0241_T1008	CURTIS CREEK - UNNAMED TRI	ESCHERICHIA COLI (E. COLI	Recreational Use (Human Health)	4A	34				1.49	Miles
UPPER ILLINOIS	71200020401	Newton	INK0241_T1009	CURTIS CREEK	ESCHERICHIA COLI (E. COLI	Recreational Use (Human Health)	4A	34				3.07	Miles
UPPER ILLINOIS	71200020401	Newton	INK0241_T1010	CURTIS CREEK - UNNAMED TRI	ESCHERICHIA COLI (E. COLI	Recreational Use (Human Health)	4A	34				3.84	Miles
UPPER ILLINOIS	71200020401	Jasper/Newton	INK0241_T1011	CURTIS CREEK - UNNAMED TRI	ESCHERICHIA COLI (E. COLI	Recreational Use (Human Health)	4A	34				2.19	Miles
UPPER ILLINOIS	71200020401	Newton	INK0241_T1012	CURTIS CREEK - UNNAMED TRI	ESCHERICHIA COLI (E. COLI	Recreational Use (Human Health)	4A	34				5.56	Miles
UPPER ILLINOIS	71200020401	Newton	INK0241_T1013	CURTIS CREEK - UNNAMED TRI	ESCHERICHIA COLI (E. COLI	Recreational Use (Human Health)	4A	34				4.78	Miles
UPPER ILLINOIS	71200020401	Newton	INK0241_T1014	CURTIS CREEK - UNNAMED TRI	ESCHERICHIA COLI (E. COLI	Recreational Use (Human Health)	4A	34				0.57	Miles
UPPER ILLINOIS	71200020401	Newton	INK0241_T1015	CURTIS CREEK - UNNAMED TRI	ESCHERICHIA COLI (E. COLI	Recreational Use (Human Health)	4A	34				2.27	Miles
UPPER ILLINOIS	71200020401	Newton	INK0241_T1016	CURTIS CREEK - UNNAMED TRI	ESCHERICHIA COLI (E. COLI	Recreational Use (Human Health)	4A	34				1.72	Miles
UPPER ILLINOIS	71200020403	Jasper/Newton	INK0243_03	KIRKPATRICK DITCH	ESCHERICHIA COLI (E. COLI	Recreational Use (Human Health)	4A	34				7.81	Miles
UPPER ILLINOIS	71200020403	Newton	INK0243_04	HUNTER DITCH	ESCHERICHIA COLI (E. COLI	Recreational Use (Human Health)	4A	34				1.99	Miles
UPPER ILLINOIS	71200020403	Newton	INK0243_05	HUNTER DITCH	ESCHERICHIA COLI (E. COLI	Recreational Use (Human Health)	4A	34				6.04	Miles
UPPER ILLINOIS	71200020403	Jasper	INK0243_06	GUSHWA DITCH	ESCHERICHIA COLI (E. COLI	Recreational Use (Human Health)	4A	34				11.2	Miles
UPPER ILLINOIS	71200020403	Newton	INK0243_T1001	HUNTER DITCH - UNNAMED TR	ESCHERICHIA COLI (E. COLI	Recreational Use (Human Health)	4A	34				3.32	Miles
UPPER ILLINOIS	71200020403	Newton	INK0243_T1002	MORAN DITCH	ESCHERICHIA COLI (E. COLI	Recreational Use (Human Health)	4A	34				3.4	Miles
UPPER ILLINOIS	71200020403	Newton	INK0243_T1003	WEISS DITCH	ESCHERICHIA COLI (E. COLI	Recreational Use (Human Health)	4A	34				2.7	Miles
UPPER ILLINOIS	71200020403	Jasper/Newton	INK0243_T1004	HUNTER DITCH	ESCHERICHIA COLI (E. COLI	Recreational Use (Human Health)	4A	34				5.08	Miles
UPPER ILLINOIS	71200020404	Newton	INK0244_02	DARROCH DITCH	ESCHERICHIA COLI (E. COLI	Recreational Use (Human Health)	4A	34				9.18	Miles
UPPER ILLINOIS	71200020405	Newton	INK0245_02	IROQUOIS RIVER	ESCHERICHIA COLI (E. COLI	Recreational Use (Human Health)	4A	34				1.41	Miles
UPPER ILLINOIS	71200020405	Newton	INK0245_03	IROQUOIS RIVER	ESCHERICHIA COLI (E. COLI	Recreational Use (Human Health)	4A	34				6.49	Miles
UPPER ILLINOIS	71200020405	Jasper/Newton	INK0245_T1001	MOSQUITO CREEK	ESCHERICHIA COLI (E. COLI	Recreational Use (Human Health)	4A	34				6.62	Miles
UPPER ILLINOIS	71200020405	Jasper	INK0245_T1002	SIMONIN DITCH	ESCHERICHIA COLI (E. COLI	Recreational Use (Human Health)	4A	34				5.37	Miles
UPPER ILLINOIS	71200020405	Newton	INK0245_T1003	IROQUOIS RIVER-UNNAMED TI	ESCHERICHIA COLI (E. COLI	Recreational Use (Human Health)	4A	34				4.15	Miles
UPPER ILLINOIS	71200020405	Newton	INK0245_T1005	JONES DITCH	ESCHERICHIA COLI (E. COLI	Recreational Use (Human Health)	4A	34				3.77	Miles
UPPER ILLINOIS	71200020405	Newton	INK0245_T1006	BARTEN DITCH	ESCHERICHIA COLI (E. COLI	Recreational Use (Human Health)	4A	34				5.73	Miles
UPPER ILLINOIS	71200020405	Newton	INK0245_T1007	HICKORY BRANCH	ESCHERICHIA COLI (E. COLI	Recreational Use (Human Health)	4A	34				2.83	Miles
UPPER ILLINOIS	71200020405	Newton	INK0245_T1008	BATTLEDAY DITCH	ESCHERICHIA COLI (E. COLI	Recreational Use (Human Health)	4A	34				1.93	Miles
UPPER ILLINOIS	71200020405	Newton	INK0245_T1009	BATTLEDAY DITCH	ESCHERICHIA COLI (E. COLI	Recreational Use (Human Health)	4A	34				1.91	Miles
UPPER ILLINOIS	71200020405	Newton	INK0245_T1010	CLINE DITCH	ESCHERICHIA COLI (E. COLI	Recreational Use (Human Health)	4A	34				5.62	Miles
UPPER ILLINOIS	71200020405	Newton	INK0245_T1011	CAMBLIN DITCH	ESCHERICHIA COLI (E. COLI	Recreational Use (Human Health)	4A	34				1.79	Miles
UPPER ILLINOIS	71200020502	Newton	INK0252_05	WHALEY DITCH	ESCHERICHIA COLI (E. COLI	Recreational Use (Human Health)	4A	34				0.47	Miles
UPPER ILLINOIS	71200020502	Newton	INK0252_06	WHALEY DITCH	ESCHERICHIA COLI (E. COLI	Recreational Use (Human Health)	4A	34				8.57	Miles
UPPER ILLINOIS	71200020503	Newton	INK0253_02	IROQUOIS RIVER	ESCHERICHIA COLI (E. COLI	Recreational Use (Human Health)	4A	34				4.43	Miles
UPPER ILLINOIS	71200020503	Newton	INK0253_03	IROQUOIS RIVER	ESCHERICHIA COLI (E. COLI	Recreational Use (Human Health)	4A	34				6.21	Miles
UPPER ILLINOIS	71200020503	Newton	INK0253_04	IROQUOIS RIVER	ESCHERICHIA COLI (E. COLI	Recreational Use (Human Health)	4A	34				5.41	Miles
UPPER ILLINOIS	71200020505	Newton	INK0255_05	MONTGOMERY DITCH	ESCHERICHIA COLI (E. COLI	Recreational Use (Human Health)	4A	34				0.79	Miles
UPPER ILLINOIS	71200020505	Newton	INK0255_06	MONTGOMERY DITCH	ESCHERICHIA COLI (E. COLI	Recreational Use (Human Health)	4A	34				2.73	Miles
UPPER ILLINOIS	71200020505	Benton/Newton	INK0255_T1005	TALLEY DITCH	ESCHERICHIA COLI (E. COLI	Recreational Use (Human Health)	4A	34				7.52	Miles
UPPER ILLINOIS	71200020505	Newton	INK0255_T1007	MONTGOMERY DITCH - UNNAI	ESCHERICHIA COLI (E. COLI	Recreational Use (Human Health)	4A	34				1.45	Miles
UPPER ILLINOIS	71200020505	Benton/Newton	INK0255_T1008	MORRISON DITCH	ESCHERICHIA COLI (E. COLI	Recreational Use (Human Health)	4A	34				10.35	Miles
UPPER ILLINOIS	71200020505	Benton/Newton	INK0255_T1009	KENT DITCH	ESCHERICHIA COLI (E. COLI	Recreational Use (Human Health)	4A	34				4.78	Miles
UPPER ILLINOIS	71200020505	Newton	INK0255_T1010	KENT DITCH	BIOLOGICAL INTEGRITY	Warm Water Aquatic Life	5A				ADDN (Cat 4C) - Added to NOC based on segmenta	1.45	Miles
UPPER ILLINOIS	71200020505	Newton	INK0255_T1010	KENT DITCH	ESCHERICHIA COLI (E. COLI	Recreational Use (Human Health)	4A	34				1.45	Miles
UPPER ILLINOIS	71200020505	Newton	INK0255_T1011	KENT DITCH	ESCHERICHIA COLI (E. COLI	Recreational Use (Human Health)	4A	34				2.36	Miles
UPPER ILLINOIS	71200020505	Newton	INK0255_T1013	IROQUOIS RIVER - UNNAMED T	ESCHERICHIA COLI (E. COLI	Recreational Use (Human Health)	4A	34				1.74	Miles
UPPER ILLINOIS	71200020506	Newton	INK0256_01	MONTGOMERY DITCH	ESCHERICHIA COLI (E. COLI	Recreational Use (Human Health)	4A	34				1.97	Miles
UPPER ILLINOIS	71200020506	Newton	INK0256_T1004	SHELDON CREEK	ESCHERICHIA COLI (E. COLI	Recreational Use (Human Health)	4A	34				5.35	Miles
UPPER ILLINOIS	71200020506	Newton	INK0256_T1005	BONHAM DITCH	ESCHERICHIA COLI (E. COLI	Recreational Use (Human Health)	4A	34				5.68	Miles
UPPER ILLINOIS	71200020506	Benton/Newton	INK0256_T1006	BOWTON DITCH	ESCHERICHIA COLI (E. COLI	Recreational Use (Human Health)	4A	34				6.65	Miles
UPPER ILLINOIS	71200020702	Benton	INK0272_05	MUD CREEK	ESCHERICHIA COLI (E. COLI	Recreational Use (Human Health)	4A	34				2.09	Miles
UPPER ILLINOIS	71200020702	Benton	INK0272_T1007	MUD CREEK-UNNAMED TRIBU	ESCHERICHIA COLI (E. COLI	Recreational Use (Human Health)	4A	34				7.7	Miles
UPPER ILLINOIS	71200020702	Benton	INK0272_T1008	MUD CREEK-UNNAMED TRIBU	ESCHERICHIA COLI (E. COLI	Recreational Use (Human Health)	4A	34				7.91	Miles
UPPER ILLINOIS	71200020702	Benton	INK0272_T1009	MUD CREEK-UNNAMED TRIBU	ESCHERICHIA COLI (E. COLI	Recreational Use (Human Health)	4A	34				4.49	Miles
UPPER ILLINOIS	71200020702	Benton	INK0272_T1010	COON CREEK	ESCHERICHIA COLI (E. COLI	Recreational Use (Human Health)	4A	34				8.11	Miles
UPPER ILLINOIS	71200020702	Benton	INK0272_T1011	GRETENCORD DITCH	ESCHERICHIA COLI (E. COLI	Recreational Use (Human Health)	4A	34				6.09	Miles
UPPER ILLINOIS	71200020703	Benton	INK0273_01	FINIGAN DITCH	ESCHERICHIA COLI (E. COLI	Recreational Use (Human Health)	4A	34				17.38	Miles
UPPER ILLINOIS	71200020703	Benton	INK0273_T1001	KULT DITCH	ESCHERICHIA COLI (E. COLI	Recreational Use (Human Health)	4A	34				7.53	Miles
UPPER ILLINOIS	71200020705	Benton	INK0275_02	SUGAR CREEK	ESCHERICHIA COLI (E. COLI	Recreational Use (Human Health)	4A	34				6.62	Miles
UPPER ILLINOIS	71200020705	Benton	INK0275_03	SUGAR CREEK	ESCHERICHIA COLI (E. COLI	Recreational Use (Human Health)	4A	34				4.25	Miles
UPPER ILLINOIS	71200020705	Benton	INK0275_T1001	SUGAR CREEK - UNNAMED TRI	ESCHERICHIA COLI (E. COLI	Recreational Use (Human Health)	4A	34				1.8	Miles
UPPER ILLINOIS	71200020705	Benton	INK0275_T1002	SUGAR CREEK - UNNAMED TRI	ESCHERICHIA COLI (E. COLI	Recreational Use (Human Health)	4A	34				1.12	Miles
UPPER ILLINOIS	71200020705	Benton	INK0275_T1003	SUGAR CREEK - UNNAMED TRI	ESCHERICHIA COLI (E. COLI	Recreational Use (Human Health)	4A	34				1.48	Miles
UPPER ILLINOIS	71200020705	Benton	INK0275_T1004	SUGAR CREEK - UNNAMED TRI	ESCHERICHIA COLI (E. COLI	Recreational Use (Human Health)	4A	34				2.36	Miles
UPPER ILLINOIS	71200020705	Benton	INK0275_T1005	SUGAR CREEK - UNNAMED TRI	ESCHERICHIA COLI (E. COLI	Recreational Use (Human Health)	4A	34				2.92	Miles
UPPER ILLINOIS	71200020705	Benton	INK0275_T1006	SUGAR CREEK - UNNAMED TRI	ESCHERICHIA COLI (E. COLI	Recreational Use (Human Health)	4A	34				1.59	Miles
UPPER ILLINOIS	71200021302	Newton	INK02D2_02	BEAVER CREEK	ESCHERICHIA COLI (E. COLI	Recreational Use (Human Health)	4A	34				3.77	Miles
UPPER ILLINOIS	71200021302	Newton	INK02D2_T1001	SHEEP DITCH	ESCHERICHIA COLI (E. COLI	Recreational Use (Human Health)	4A	34				7.9	Miles
UPPER ILLINOIS	71200021302	Newton	INK02D2_T1003	BEAVER CREEK-UNNAMED TRI	ESCHERICHIA COLI (E. COLI	Recreational Use (Human Health)	4A	34				1.74	Miles

BASIN	HYDROLOGIC UNIT CODE	COUNTY	ASSESSMENT UNIT ID	ASSESSMENT UNIT NAME	PARAMETER	DESIGNATED USE	IR CATEGORY	TEGORY 4A TMDL K	CATEGORY 4B/4C POLLUTI	2020 Changes - Public Notice Draft	2020 Changes -- Finalized Submittal	WATER SIZE	UNITS
UPPER ILLINOIS	71200021302	Newton	INK02D2_T1004	DEARDURFF DITCH	ESCHERICHIA COLI (E. COLI	Recreational Use (Human Health)	4A	34				5.56	Miles
UPPER ILLINOIS	71200021303	Newton	INK02D3_02	BEAVER CREEK	ESCHERICHIA COLI (E. COLI	Recreational Use (Human Health)	4A	34				1.4	Miles
UPPER ILLINOIS	71200021303	Newton	INK02D3_03	BEAVER CREEK	ESCHERICHIA COLI (E. COLI	Recreational Use (Human Health)	4A	34				8.96	Miles
UPPER ILLINOIS	71200021303	Newton	INK02D3_T1001	SALISBURY DITCH	ESCHERICHIA COLI (E. COLI	Recreational Use (Human Health)	4A	34				18.17	Miles
UPPER ILLINOIS	71200030305	Lake	INK0335_01	LITTLE CALUMET RIVER	ESCHERICHIA COLI (E. COLI	Recreational Use (Human Health)	4A	11				10.69	Miles
OHIO TRIBUTARIES	51401010206	Switzerland	INN0126_T1006	DRY FORK	BIOLOGICAL INTEGRITY	Warm Water Aquatic Life	4C		NATURAL SOURCES	ADDN (Cat 4C) - Added to NOC based on segmenta	NO CHANGE - Verified post-NOC based on finalized	7.02	Miles
OHIO TRIBUTARIES	51401010206	Jefferson/Switzerland	INN0126_T1007	DRY FORK	BIOLOGICAL INTEGRITY	Warm Water Aquatic Life	3			ADDN (Cat 4C) - Added to NOC based on segmenta	DELIST (Cat 4C to Cat 3) - Verified post-NOC based	10.64	Miles
OHIO TRIBUTARIES	51401010206	Jefferson	INN0126_T1008	DRY FORK	BIOLOGICAL INTEGRITY	Warm Water Aquatic Life	3			ADDN (Cat 4C) - Added to NOC based on segmenta	DELIST (Cat 4C to Cat 3) - Verified post-NOC based	8.94	Miles
OHIO TRIBUTARIES	51401010206	Switerland	INN0126_T1009	DRY FORK	BIOLOGICAL INTEGRITY	Warm Water Aquatic Life	3			ADDN (Cat 4C) - Added to NOC based on segmenta	DELIST (Cat 4C to Cat 3) - This AUID impairment wa	1.83	Miles
OHIO TRIBUTARIES	51401010206	Switerland	INN0126_T1009A	NEW NORTH LAKE INLET	BIOLOGICAL INTEGRITY	Warm Water Aquatic Life	3			ADDN (Cat 4C) - Added to NOC based on segmenta	DELIST (Cat 4C to Cat 3) - This AUID impairment wa	0.23	Miles
OHIO TRIBUTARIES	51401010206	Perry	INN0444_T1004	TRIGGER BRANCH	BIOLOGICAL INTEGRITY	Warm Water Aquatic Life	5A			MOVE (Cat4C to Cat5A) - Impairment moved from Category 4C to Category 5 based on IDEM review o		3.43	Miles
OHIO TRIBUTARIES	51401040601	Scott/Washington	INN0461_01	POPLAR BRANCH	ESCHERICHIA COLI (E. COLI	Recreational Use (Human Health)	4A	50				5.57	Miles
OHIO TRIBUTARIES	51401040601	Washington	INN0461_02	POPLAR BRANCH	ESCHERICHIA COLI (E. COLI	Recreational Use (Human Health)	4A	50				1.23	Miles
OHIO TRIBUTARIES	51401040601	Washington	INN0461_03	SOUTH FORK BLUE RIVER	ESCHERICHIA COLI (E. COLI	Recreational Use (Human Health)	4A	50				6.41	Miles
OHIO TRIBUTARIES	51401040601	Washington	INN0461_04	SOUTH FORK BLUE RIVER	ESCHERICHIA COLI (E. COLI	Recreational Use (Human Health)	4A	50				3.43	Miles
OHIO TRIBUTARIES	51401040601	Washington	INN0461_T1006	SPRINGLE CREEK	ESCHERICHIA COLI (E. COLI	Recreational Use (Human Health)	4A	50				1.95	Miles
OHIO TRIBUTARIES	51401040601	Washington	INN0461_T1007	SPRINGLE CREEK	ESCHERICHIA COLI (E. COLI	Recreational Use (Human Health)	4A	50				1.18	Miles
OHIO TRIBUTARIES	51401040601	Washington	INN0461_T1008	SPRINGLE CREEK	ESCHERICHIA COLI (E. COLI	Recreational Use (Human Health)	4A	50				1.11	Miles
OHIO TRIBUTARIES	51401040601	Washington	INN0461_T1009	SOUTH FORK BLUE RIVER - UNI	ESCHERICHIA COLI (E. COLI	Recreational Use (Human Health)	4A	50				4.41	Miles
OHIO TRIBUTARIES	51401040601	Washington	INN0461_T1012	HONEY RUN	ESCHERICHIA COLI (E. COLI	Recreational Use (Human Health)	4A	50				1.14	Miles
OHIO TRIBUTARIES	51401040601	Washington	INN0461_T1014	WHISKEY RUN	ESCHERICHIA COLI (E. COLI	Recreational Use (Human Health)	4A	50				0.98	Miles
OHIO TRIBUTARIES	51401040601	Washington	INN0461_T1018	JEFF BRANCH	ESCHERICHIA COLI (E. COLI	Recreational Use (Human Health)	4A	50				3.32	Miles
OHIO TRIBUTARIES	51401040601	Washington	INN0461_T1025	SPRINGLE CREEK	ESCHERICHIA COLI (E. COLI	Recreational Use (Human Health)	4A	50				1.98	Miles
OHIO TRIBUTARIES	51401040601	Washington	INN0461_T1026	SPRINGLE CREEK	ESCHERICHIA COLI (E. COLI	Recreational Use (Human Health)	4A	50				2.81	Miles
OHIO TRIBUTARIES	51401040602	Washington	INN0462_01	SOUTH FORK BLUE RIVER	ESCHERICHIA COLI (E. COLI	Recreational Use (Human Health)	4A	50				2.43	Miles
OHIO TRIBUTARIES	51401040602	Washington	INN0462_02	SOUTH FORK BLUE RIVER	ESCHERICHIA COLI (E. COLI	Recreational Use (Human Health)	4A	50				8.34	Miles
OHIO TRIBUTARIES	51401040602	Washington	INN0462_T1007	SOUTH FORK BLUE RIVER - UNI	ESCHERICHIA COLI (E. COLI	Recreational Use (Human Health)	4A	50				1.75	Miles
OHIO TRIBUTARIES	51401040602	Washington	INN0462_T1008	SOUTH FORK BLUE RIVER - UNI	ESCHERICHIA COLI (E. COLI	Recreational Use (Human Health)	4A	50				0.43	Miles
OHIO TRIBUTARIES	51401040602	Washington	INN0462_T1009	SOUTH FORK BLUE RIVER - UNI	ESCHERICHIA COLI (E. COLI	Recreational Use (Human Health)	4A	50				3.78	Miles
OHIO TRIBUTARIES	51401040602	Washington	INN0462_T1010	SOUTH FORK BLUE RIVER - UNI	ESCHERICHIA COLI (E. COLI	Recreational Use (Human Health)	4A	50				0.6	Miles
OHIO TRIBUTARIES	51401040602	Washington	INN0462_T1012	SOUTH FORK BLUE RIVER - UNI	ESCHERICHIA COLI (E. COLI	Recreational Use (Human Health)	4A	50				1.59	Miles
OHIO TRIBUTARIES	51401040602	Washington	INN0462_T1013	SOUTH FORK BLUE RIVER - UNI	ESCHERICHIA COLI (E. COLI	Recreational Use (Human Health)	4A	50				1.66	Miles
OHIO TRIBUTARIES	51401040602	Washington	INN0462_T1018	SOUTH FORK BLUE RIVER - UNI	ESCHERICHIA COLI (E. COLI	Recreational Use (Human Health)	4A	50				0.63	Miles
OHIO TRIBUTARIES	51401040603	Floyd/Washington	INN0463_01	BEAR CREEK	ESCHERICHIA COLI (E. COLI	Recreational Use (Human Health)	4A	50				4.92	Miles
OHIO TRIBUTARIES	51401040603	Washington	INN0463_02	BEAR CREEK	ESCHERICHIA COLI (E. COLI	Recreational Use (Human Health)	4A	50				3.1	Miles
OHIO TRIBUTARIES	51401040603	Washington	INN0463_03	BEAR CREEK	ESCHERICHIA COLI (E. COLI	Recreational Use (Human Health)	4A	50				4.22	Miles
OHIO TRIBUTARIES	51401040603	Washington	INN0463_04	BEAR CREEK	ESCHERICHIA COLI (E. COLI	Recreational Use (Human Health)	4A	50				3.75	Miles
OHIO TRIBUTARIES	51401040603	Floyd/Clark	INN0463_T1001	BEAR CREEK - UNNAMED TRIBU	ESCHERICHIA COLI (E. COLI	Recreational Use (Human Health)	4A	50				2.2	Miles
OHIO TRIBUTARIES	51401040603	Floyd/Harrison	INN0463_T1002A	BEAR CREEK - UNNAMED TRIBU	ESCHERICHIA COLI (E. COLI	Recreational Use (Human Health)	4A	50				0.81	Miles
OHIO TRIBUTARIES	51401040603	Harrison/Washington	INN0463_T1003	BEAR CREEK - UNNAMED TRIBU	ESCHERICHIA COLI (E. COLI	Recreational Use (Human Health)	4A	50				0.63	Miles
OHIO TRIBUTARIES	51401040603	Washington	INN0463_T1004	LITTLE BEAR CREEK	ESCHERICHIA COLI (E. COLI	Recreational Use (Human Health)	4A	50				4.89	Miles
OHIO TRIBUTARIES	51401040603	Washington	INN0463_T1005	LITTLE BEAR CREEK	ESCHERICHIA COLI (E. COLI	Recreational Use (Human Health)	4A	50				3.57	Miles
OHIO TRIBUTARIES	51401040603	Washington	INN0463_T1006	BEAR CREEK - UNNAMED TRIBU	ESCHERICHIA COLI (E. COLI	Recreational Use (Human Health)	4A	50				0.62	Miles
OHIO TRIBUTARIES	51401040604	Washington	INN0464_01	SOUTH FORK BLUE RIVER	ESCHERICHIA COLI (E. COLI	Recreational Use (Human Health)	4A	50				9.2	Miles
OHIO TRIBUTARIES	51401040604	Washington	INN0464_02	SOUTH FORK BLUE RIVER	ESCHERICHIA COLI (E. COLI	Recreational Use (Human Health)	4A	50				1.73	Miles
OHIO TRIBUTARIES	51401040604	Washington	INN0464_03	SOUTH FORK BLUE RIVER	ESCHERICHIA COLI (E. COLI	Recreational Use (Human Health)	4A	50				1.46	Miles
OHIO TRIBUTARIES	51401040604	Washington	INN0464_T1003	SOUTH FORK BLUE RIVER - UNI	ESCHERICHIA COLI (E. COLI	Recreational Use (Human Health)	4A	50				1.58	Miles
OHIO TRIBUTARIES	51401040604	Washington	INN0464_T1005	PUNCH RUN	ESCHERICHIA COLI (E. COLI	Recreational Use (Human Health)	4A	50				4.72	Miles
OHIO TRIBUTARIES	51401040604	Washington	INN0464_T1006	PUNCH RUN	ESCHERICHIA COLI (E. COLI	Recreational Use (Human Health)	4A	50				3.15	Miles
OHIO TRIBUTARIES	51401040604	Washington	INN0464_T1007	PUNCH RUN - UNNAMED TRIBU	ESCHERICHIA COLI (E. COLI	Recreational Use (Human Health)	4A	50				2.46	Miles
OHIO TRIBUTARIES	51401040604	Washington	INN0464_T1008	PUNCH RUN - UNNAMED TRIBU	ESCHERICHIA COLI (E. COLI	Recreational Use (Human Health)	4A	50				2.32	Miles
OHIO TRIBUTARIES	51401040604	Washington	INN0464_T1009	PUNCH RUN - UNNAMED TRIBU	ESCHERICHIA COLI (E. COLI	Recreational Use (Human Health)	4A	50				1.24	Miles
OHIO TRIBUTARIES	51401040604	Washington	INN0464_T1011	PUNCH RUN - UNNAMED TRIBU	ESCHERICHIA COLI (E. COLI	Recreational Use (Human Health)	4A	50				1.04	Miles
OHIO TRIBUTARIES	51401040606	Washington	INN0466_01	SOUTH FORK BLUE RIVER	ESCHERICHIA COLI (E. COLI	Recreational Use (Human Health)	4A	50				2.93	Miles
OHIO TRIBUTARIES	51401040606	Washington	INN0466_02	SOUTH FORK BLUE RIVER	ESCHERICHIA COLI (E. COLI	Recreational Use (Human Health)	4A	50				4.47	Miles
OHIO TRIBUTARIES	51401040606	Washington	INN0466_03	SOUTH FORK BLUE RIVER	ESCHERICHIA COLI (E. COLI	Recreational Use (Human Health)	4A	50				2.95	Miles
OHIO TRIBUTARIES	51401040606	Washington	INN0466_04	SOUTH FORK BLUE RIVER	ESCHERICHIA COLI (E. COLI	Recreational Use (Human Health)	4A	50				1.57	Miles
OHIO TRIBUTARIES	51401040606	Washington	INN0466_05	SOUTH FORK BLUE RIVER	ESCHERICHIA COLI (E. COLI	Recreational Use (Human Health)	4A	50				0.73	Miles
OHIO TRIBUTARIES	51401040606	Washington	INN0466_06	SOUTH FORK BLUE RIVER	ESCHERICHIA COLI (E. COLI	Recreational Use (Human Health)	4A	50				0.77	Miles
OHIO TRIBUTARIES	51401040606	Washington	INN0466_09	SOUTH FORK BLUE RIVER (OSR	ESCHERICHIA COLI (E. COLI	Recreational Use (Human Health)	4A	50				1.47	Miles
OHIO TRIBUTARIES	51401040606	Washington	INN0466_T1004	LICKING CREEK	ESCHERICHIA COLI (E. COLI	Recreational Use (Human Health)	4A	50				1.73	Miles
OHIO TRIBUTARIES	051401041201	Perry	INN04C1_02	OIL CREEK	BIOLOGICAL INTEGRITY	Warm Water Aquatic Life	5A			MOVE (Cat4C to Cat5A) - Impairment moved from Category 4C to Category 5 based on IDEM review o		13.63	Miles
OHIO TRIBUTARIES	051401041202	Perry	INN04C2_02	LITTLE OIL CREEK	BIOLOGICAL INTEGRITY	Warm Water Aquatic Life	5A			MOVE (Cat4C to Cat5A) - Impairment moved from Category 4C to Category 5 based on IDEM review o		13.64	Miles
PATOKA RIVER	51202090201	Dubois	INP0921_06	HALL CREEK	BIOLOGICAL INTEGRITY	Warm Water Aquatic Life	2			ADDN (Cat 4C) - Added to NOC based on segmenta	DELIST (Cat 4C to Cat 2) - This parameter was place	6.63	Miles
PATOKA RIVER	51202090201	Dubois	INP0921_06	HALL CREEK	HABITAT ALTERATIONS	Warm Water Aquatic Life	Parameter NA			ADDN (Cat 4C) - Added to NOC based on segmenta	DELIST (Cat 4C) - This AUID was placed in Category	6.63	Miles
PATOKA RIVER	51202090201	Dubois	INP0921_06	HALL CREEK	SEDIMENTATION/SILTATIO	Warm Water Aquatic Life	Parameter NA			ADDN (Cat 4C) - Added to NOC based on segmenta	DELIST (Cat 4C) - This AUID was placed in Category	6.63	Miles
PATOKA RIVER	51202090201	Dubois	INP0921_T1018	HALL CREEK - UNNAMED TRIBU	BIOLOGICAL INTEGRITY	Warm Water Aquatic Life	5A				ADDN (Cat 4C) - Added to NOC based on segmenta	2.54	Miles
PATOKA RIVER	51202090201	Dubois	INP0921_T1018	HALL CREEK - UNNAMED TRIBU	HABITAT ALTERATIONS	Warm Water Aquatic Life	Parameter NA			ADDN (Cat 4C) - Added to NOC based on segmenta	DELIST (Cat 4C) - This AUID was placed in Category	2.54	Miles
PATOKA RIVER	51202090201	Dubois	INP0921_T1018	HALL CREEK - UNNAMED TRIBU	SEDIMENTATION/SILTATIO	Warm Water Aquatic Life	Parameter NA			ADDN (Cat 4C) - Added to NOC based on segmenta	DELIST (Cat 4C) - This AUID was placed in Category	2.54	Miles
PATOKA RIVER	51202090201	Dubois	INP0921_T1019	HALL CREEK - UNNAMED TRIBU	BIOLOGICAL INTEGRITY	Warm Water Aquatic Life	3				ADDN (Cat 4C) - Added to NOC based on segmenta	4.15	Miles
PATOKA RIVER	51202090201	Dubois	INP0921_T1019	HALL CREEK - UNNAMED TRIBU	HABITAT ALTERATIONS	Warm Water Aquatic Life	Parameter NA			ADDN (Cat 4C) - Added to NOC based on segmenta	DELIST (Cat 4C) - This AUID was placed in Category	4.15	Miles
PATOKA RIVER	51202090201	Dubois	INP0921_T1019	HALL CREEK - UNNAMED TRIBU	SEDIMENTATION/SILTATIO	Warm Water Aquatic Life	Parameter NA			ADDN (Cat 4C) - Added to NOC based on segmenta	DELIST (Cat 4C) - This AUID was placed in Category	4.15	Miles
PATOKA RIVER	51202090201	Dubois	INP0921_T1020	HALL CREEK - UNNAMED TRIBU	BIOLOGICAL INTEGRITY	Warm Water Aquatic Life	5A				ADDN (Cat 4C) - Added to NOC based on segmenta	0.24	Miles

BASIN	HYDROLOGIC UNIT CODE	COUNTY	ASSESSMENT UNIT ID	ASSESSMENT UNIT NAME	PARAMETER	DESIGNATED USE	IR CATEGORY	TEGORY 4A TMDL K	CATEGORY 4B/4C POLLUTI	2020 Changes - Public Notice Draft	2020 Changes -- Finalized Submittal	WATER SIZE	UNITS
PATOKA RIVER	51202090201	Dubois	INP0921_T1020	HALL CREEK - UNNAMED TRIBU	HABITAT ALTERATIONS	Warm Water Aquatic Life	Parameter NA			ADDN (Cat 4C) - Added to NOC based on segmenta	DELIST (Cat 4C) - This AUID was placed in Category	0.24	Miles
PATOKA RIVER	51202090201	Dubois	INP0921_T1020	HALL CREEK - UNNAMED TRIBU	SEDIMENTATION/SILTATIO	Warm Water Aquatic Life	Parameter NA			ADDN (Cat 4C) - Added to NOC based on segmenta	DELIST (Cat 4C) - This AUID was placed in Category	0.24	Miles
PATOKA RIVER	51202090201	Dubois	INP0921_T1020A	HALL CREEK - UNNAMED TRIBU	BIOLOGICAL INTEGRITY	Warm Water Aquatic Life	5A				ADDN (Cat 4C) - Added to NOC based on segmenta	0.14	Miles
PATOKA RIVER	51202090201	Dubois	INP0921_T1020A	HALL CREEK - UNNAMED TRIBU	HABITAT ALTERATIONS	Warm Water Aquatic Life	Parameter NA			ADDN (Cat 4C) - Added to NOC based on segmenta	DELIST (Cat 4C) - This AUID was placed in Category	0.14	Miles
PATOKA RIVER	51202090201	Dubois	INP0921_T1020A	HALL CREEK - UNNAMED TRIBU	SEDIMENTATION/SILTATIO	Warm Water Aquatic Life	Parameter NA			ADDN (Cat 4C) - Added to NOC based on segmenta	DELIST (Cat 4C) - This AUID was placed in Category	0.14	Miles
PATOKA RIVER	51202090201	Dubois	INP0921_T1020B	HALL CREEK - UNNAMED TRIBU	BIOLOGICAL INTEGRITY	Warm Water Aquatic Life	5A				ADDN (Cat 4C) - Added to NOC based on segmenta	0.55	Miles
PATOKA RIVER	51202090201	Dubois	INP0921_T1020B	HALL CREEK - UNNAMED TRIBU	HABITAT ALTERATIONS	Warm Water Aquatic Life	Parameter NA			ADDN (Cat 4C) - Added to NOC based on segmenta	DELIST (Cat 4C) - This AUID was placed in Category	0.55	Miles
PATOKA RIVER	51202090201	Dubois	INP0921_T1020B	HALL CREEK - UNNAMED TRIBU	SEDIMENTATION/SILTATIO	Warm Water Aquatic Life	Parameter NA			ADDN (Cat 4C) - Added to NOC based on segmenta	DELIST (Cat 4C) - This AUID was placed in Category	0.55	Miles
PATOKA RIVER	51202090201	Dubois	INP0921_T1021	HALL CREEK - UNNAMED TRIBU	BIOLOGICAL INTEGRITY	Warm Water Aquatic Life	4C		CHANNELIZATION	ADDN (Cat 4C) - Added to NOC based on segmenta	NO CHANGE - Verified post-NOC based on finalized	4.73	Miles
PATOKA RIVER	51202090201	Dubois	INP0921_T1021	HALL CREEK - UNNAMED TRIBU	HABITAT ALTERATIONS	Warm Water Aquatic Life	Parameter NA			ADDN (Cat 4C) - Added to NOC based on segmenta	DELIST (Cat 4C) - Verified post-NOC based on finali	4.73	Miles
PATOKA RIVER	51202090201	Dubois	INP0921_T1021	HALL CREEK - UNNAMED TRIBU	SEDIMENTATION/SILTATIO	Warm Water Aquatic Life	Parameter NA			ADDN (Cat 4C) - Added to NOC based on segmenta	DELIST (Cat 4C) - Verified post-NOC based on finali	4.73	Miles
PATOKA RIVER	51202090301	Spencer	INP0931_02	HUNLEY CREEK	BIOLOGICAL INTEGRITY	Warm Water Aquatic Life	4C		CHANNELIZATION and HABI	TAT MODIFICATON - OTHER THAN HYDROMODIFIC	MOVE (Cat 5 to Cat 4C) - Verified based on finalized	8.11	Miles
PATOKA RIVER	51202090301	Dubois/Spencer	INP0931_03	HUNLEY CREEK	BIOLOGICAL INTEGRITY	Warm Water Aquatic Life	3				DELIST (Cat 4C to Cat 3) - Verified based on finalize	12.59	Miles
PATOKA RIVER	51202090301	Spencer	INP0931_T1004	HUNLEY CREEK - UNNAMED TR	BIOLOGICAL INTEGRITY	Warm Water Aquatic Life	3					2.8	Miles
PATOKA RIVER	51202090301	Dubois/Spencer	INP0931_T1005	HUNLEY CREEK - UNNAMED TR	BIOLOGICAL INTEGRITY	Warm Water Aquatic Life	3					7.5	Miles
PATOKA RIVER	051202090405	Dubois	INP0945_T1005	ELL CREEK - UNNAMED TRIBUT	HABITAT ALTERATIONS	Warm Water Aquatic Life	Parameter NA			ADDN (Cat 4C) - Added to NOC based on segmenta	DELIST (Cat 4C) - This AUID was placed in Category	9.35	Miles
PATOKA RIVER	051202090405	Dubois	INP0945_T1006	ELL CREEK - UNNAMED TRIBUT	BIOLOGICAL INTEGRITY	Warm Water Aquatic Life	2				DELIST (Cat 4C to Cat 2) - Verified based on finalize	1.23	Miles
PATOKA RIVER	051202090405	Dubois	INP0945_T1006	ELL CREEK - UNNAMED TRIBUT	HABITAT ALTERATIONS	Warm Water Aquatic Life	Parameter NA				DELIST (Cat 4C) - Verified based on finalized Reach	1.23	Miles
PATOKA RIVER	051202090405	Dubois	INP0945_T1007	ELL CREEK - UNNAMED TRIBUT	HABITAT ALTERATIONS	Warm Water Aquatic Life	Parameter NA			ADDN (Cat 4C) - Added to NOC based on segmenta	DELIST (Cat 4C) - This AUID was placed in Category	0.77	Miles
PATOKA RIVER	051202090503	Dubois/Pike	INP0953_T1006	LITTLE FLAT CREEK	BIOLOGICAL INTEGRITY	Warm Water Aquatic Life	3				DELIST (Cat 4C to Cat 3) - Verified based on finalize	12.71	Miles
PATOKA RIVER	051202090503	Dubois/Pike	INP0953_T1006	LITTLE FLAT CREEK	HABITAT ALTERATIONS	Warm Water Aquatic Life	Parameter NA				DELIST (Cat 4C) - IDEM considers habitat alteration	12.71	Miles
PATOKA RIVER	051202090503	Dubois/Pike	INP0953_T1006	LITTLE FLAT CREEK	SEDIMENTATION/SILTATIO	Warm Water Aquatic Life	Parameter NA				DELIST (Cat 4C) - IDEM considers Sedimentation/Si	12.71	Miles
PATOKA RIVER	051202090503	Dubois/Pike	INP0953_T1007	LITTLE FLAT CREEK	BIOLOGICAL INTEGRITY	Warm Water Aquatic Life	3			ADDN (Cat 4C) - Added to NOC based on segmenta	DELIST (Cat 4C to Cat 3) - Verified based on finalize	12.71	Miles
PATOKA RIVER	051202090503	Dubois/Pike	INP0953_T1007	LITTLE FLAT CREEK	HABITAT ALTERATIONS	Warm Water Aquatic Life	Parameter NA			ADDN (Cat 4C) - Added to NOC based on segmenta	DELIST (Cat 4C) - IDEM considers habitat alteration	21.19	Miles
PATOKA RIVER	051202090503	Dubois/Pike	INP0953_T1007	LITTLE FLAT CREEK	SEDIMENTATION/SILTATIO	Warm Water Aquatic Life	Parameter NA			ADDN (Cat 4C) - Added to NOC based on segmenta	DELIST (Cat 4C) - IDEM considers Sedimentation/Si	21.19	Miles
OHIO RIVER TRIBUTA	50902030304	Dearborn	INV0334_T1004	TURKEY FORK	BIOLOGICAL INTEGRITY	Warm Water Aquatic Life	NA - AUID Retired				DELIST (Cat 4B) - Verified post-NOC based on finali	2.45	Miles
OHIO RIVER TRIBUTA	50902030304	Dearborn	INV0334_T1004	TURKEY FORK	CHLORIDE	Warm Water Aquatic Life	NA - AUID Retired				DELIST (Cat 4B) - Verified post-NOC based on finali	2.45	Miles
OHIO TRIBUTARIES	50902030304	Dearborn	INV0334_T1005	TURKEY FORK	BIOLOGICAL INTEGRITY	Warm Water Aquatic Life	4B		PACKAGE PLANT OR OTHEF	ADDN (Cat 4B) - Added to NOC based on segmenta	NO CHANGE - Verified post-NOC based on finalized	0.71	Miles
OHIO TRIBUTARIES	50902030304	Dearborn	INV0334_T1005	TURKEY FORK	CHLORIDE	Warm Water Aquatic Life	4B		PACKAGE PLANT OR OTHER	PERMITTED SMALL FLOWS DISCHARGES		0.71	Miles
OHIO TRIBUTARIES	50902030304	Dearborn	INV0334_T1011	TURKEY FORK	BIOLOGICAL INTEGRITY	Warm Water Aquatic Life	4B		PACKAGE PLANT OR OTHEF	ADDN (Cat 4B) - Added to NOC based on segmenta	NO CHANGE - Verified post-NOC based on finalized	1.74	Miles
OHIO TRIBUTARIES	50902030304	Dearborn	INV0334_T1011	TURKEY FORK	CHLORIDE	Warm Water Aquatic Life	4B		PACKAGE PLANT OR OTHER	PERMITTED SMALL FLOWS DISCHARGES		1.74	Miles
OHIO TRIBUTARIES	50902030304	Dearborn	INV0334_T1012	TURKEY FORK	BIOLOGICAL INTEGRITY	Warm Water Aquatic Life	4B		PACKAGE PLANT OR OTHER	PERMITTED SMALL FLOWS DISCHARGES	ADDN (Cat 4B) - Verified post-NOC based on finaliz	0.7	Miles
OHIO TRIBUTARIES	50902030304	Dearborn	INV0334_T1012	TURKEY FORK	CHLORIDE	Warm Water Aquatic Life	4B		PACKAGE PLANT OR OTHER	PERMITTED SMALL FLOWS DISCHARGES	ADDN (Cat 4B) - Verified post-NOC based on finaliz	0.7	Miles
WEST FORK WHITE	51202010101	Randolph	INW0111_03	WHITE RIVER	ESCHERICHIA COLI (E. COLI	Recreational Use (Human Health)	4A	41				21.06	Miles
WEST FORK WHITE	51202010101	Randolph	INW0111_T1002	COLVIN DITCH	ESCHERICHIA COLI (E. COLI	Recreational Use (Human Health)	4A	41				2.39	Miles
WEST FORK WHITE	51202010101	Randolph	INW0111_T1003	OWL CREEK	ESCHERICHIA COLI (E. COLI	Recreational Use (Human Health)	4A	41				6.48	Miles
WEST FORK WHITE	51202010102	Randolph	INW0112_02	WHITE RIVER	ESCHERICHIA COLI (E. COLI	Recreational Use (Human Health)	4A	41				0.77	Miles
WEST FORK WHITE	51202010102	Randolph	INW0112_03	WHITE RIVER	ESCHERICHIA COLI (E. COLI	Recreational Use (Human Health)	4A	41				5.91	Miles
WEST FORK WHITE	51202010102	Randolph	INW0112_04	WHITE RIVER	ESCHERICHIA COLI (E. COLI	Recreational Use (Human Health)	4A	41				2.75	Miles
WEST FORK WHITE	51202010102	Randolph	INW0112_05	WHITE RIVER	ESCHERICHIA COLI (E. COLI	Recreational Use (Human Health)	4A	41				0.64	Miles
WEST FORK WHITE	51202010102	Randolph	INW0112_06	WHITE RIVER	ESCHERICHIA COLI (E. COLI	Recreational Use (Human Health)	4A	41				0.65	Miles
WEST FORK WHITE	51202010102	Randolph	INW0112_T1003	WHITE RIVER - UNNAMED TRIB	ESCHERICHIA COLI (E. COLI	Recreational Use (Human Health)	4A	41				3.28	Miles
WEST FORK WHITE	51202010102	Randolph	INW0112_T1007	PEACH CREEK	ESCHERICHIA COLI (E. COLI	Recreational Use (Human Health)	4A	41				6.28	Miles
WEST FORK WHITE	51202010102	Randolph	INW0112_T1008	PEACH CREEK	ESCHERICHIA COLI (E. COLI	Recreational Use (Human Health)	4A	41				1.09	Miles
WEST FORK WHITE	51202010102	Randolph	INW0112_T1009	WHITE RIVER - UNNAMED TRIB	ESCHERICHIA COLI (E. COLI	Recreational Use (Human Health)	4A	41				1.23	Miles
WEST FORK WHITE	51202010102	Randolph	INW0112_T1010	SALT CREEK	ESCHERICHIA COLI (E. COLI	Recreational Use (Human Health)	4A	41				12.01	Miles
WEST FORK WHITE	51202010102	Randolph	INW0112_T1011	SALT CREEK	ESCHERICHIA COLI (E. COLI	Recreational Use (Human Health)	4A	41				1.73	Miles
WEST FORK WHITE	51202010102	Randolph	INW0112_T1012	SUGAR CREEK	ESCHERICHIA COLI (E. COLI	Recreational Use (Human Health)	4A	41				6.36	Miles
WEST FORK WHITE	51202010102	Randolph	INW0112_T1013	SUGAR CREEK	ESCHERICHIA COLI (E. COLI	Recreational Use (Human Health)	4A	41				1.35	Miles
WEST FORK WHITE	51202010103	Randolph	INW0113_02	WHITE RIVER	ESCHERICHIA COLI (E. COLI	Recreational Use (Human Health)	4A	41				5.44	Miles
WEST FORK WHITE	51202010103	Randolph	INW0113_03	WHITE RIVER	ESCHERICHIA COLI (E. COLI	Recreational Use (Human Health)	4A	41				6.92	Miles
WEST FORK WHITE	51202020103	Randolph	INW0113_T1004	EIGHTMILE CREEK	ESCHERICHIA COLI (E. COLI	Recreational Use (Human Health)	4A	41				4.92	Miles
WEST FORK WHITE	51202010104	Randolph	INW0114_02	CABIN CREEK	ESCHERICHIA COLI (E. COLI	Recreational Use (Human Health)	4A	41				5.14	Miles
WEST FORK WHITE	51202010104	Randolph	INW0114_03	CABIN CREEK	ESCHERICHIA COLI (E. COLI	Recreational Use (Human Health)	4A	41				6.74	Miles
WEST FORK WHITE	51202010104	Randolph	INW0114_04	CABIN CREEK	ESCHERICHIA COLI (E. COLI	Recreational Use (Human Health)	4A	41				3.97	Miles
WEST FORK WHITE	51202010104	Randolph	INW0114_T1006	HUNTSVILLE DRAIN	ESCHERICHIA COLI (E. COLI	Recreational Use (Human Health)	4A	41				1.34	Miles
WEST FORK WHITE	51202010104	Randolph	INW0114_T1007	BLOCK RUN	ESCHERICHIA COLI (E. COLI	Recreational Use (Human Health)	4A	41				2.89	Miles
WEST FORK WHITE	51202010104	Randolph	INW0114_T1008	GABLE RUN	ESCHERICHIA COLI (E. COLI	Recreational Use (Human Health)	4A	41				3.16	Miles
WEST FORK WHITE	51202010104	Randolph	INW0114_T1009	ROOT RUN	ESCHERICHIA COLI (E. COLI	Recreational Use (Human Health)	4A	41				2.84	Miles
WEST FORK WHITE	51202010104	Randolph	INW0114_T1010	MORTAR RUN	ESCHERICHIA COLI (E. COLI	Recreational Use (Human Health)	4A	41				2.19	Miles
WEST FORK WHITE	51202010104	Randolph	INW0114_T1011	FARQUNER DITCH	ESCHERICHIA COLI (E. COLI	Recreational Use (Human Health)	4A	41				2.13	Miles
WEST FORK WHITE	51202010104	Randolph	INW0114_T1012	CABIN CREEK - UNNAMED TRIB	ESCHERICHIA COLI (E. COLI	Recreational Use (Human Health)	4A	41				2.05	Miles
WEST FORK WHITE	51202010105	Randolph	INW0115_02	WHITE RIVER	ESCHERICHIA COLI (E. COLI	Recreational Use (Human Health)	4A	41				1.84	Miles
WEST FORK WHITE	51202010105	Randolph	INW0115_03	WHITE RIVER	ESCHERICHIA COLI (E. COLI	Recreational Use (Human Health)	4A	41				0.52	Miles
WEST FORK WHITE	51202010105	Randolph	INW0115_04	WHITE RIVER	ESCHERICHIA COLI (E. COLI	Recreational Use (Human Health)	4A	41				4.07	Miles
WEST FORK WHITE	51202010105	Randolph	INW0115_T1006	SPARROW CREEK	ESCHERICHIA COLI (E. COLI	Recreational Use (Human Health)	4A	41				7.16	Miles
WEST FORK WHITE	51202010105	Randolph	INW0115_T1008	WHITE RIVER - UNNAMED TRB	ESCHERICHIA COLI (E. COLI	Recreational Use (Human Health)	4A	41				1.58	Miles
WEST FORK WHITE	51202010106	Randolph	INW0116_02	LITTLE WHITE RIVER	ESCHERICHIA COLI (E. COLI	Recreational Use (Human Health)	4A	41				3.78	Miles
WEST FORK WHITE	51202010106	Randolph	INW0116_03	LITTLE WHITE RIVER	ESCHERICHIA COLI (E. COLI	Recreational Use (Human Health)	4A	41				18.94	Miles
WEST FORK WHITE	51202010106	Randolph	INW0116_04	LITTLE WHITE RIVER	ESCHERICHIA COLI (E. COLI	Recreational Use (Human Health)	4A	41				5.62	Miles
WEST FORK WHITE	51202010106	Randolph	INW0116_T1001	POPLAR RUN	ESCHERICHIA COLI (E. COLI	Recreational Use (Human Health)	4A	41				6.54	Miles
WEST FORK WHITE	51202010106	Randolph	INW0116_T1002	LITTLE WHITE RIVER - UNNAME	ESCHERICHIA COLI (E. COLI	Recreational Use (Human Health)	4A	41				4.55	Miles
WEST FORK WHITE	51202010106	Randolph	INW0116_T1003	LITTLE WHITE RIVER - UNNAME	ESCHERICHIA COLI (E. COLI	Recreational Use (Human Health)	4A	41				3.24	Miles

BASIN	HYDROLOGIC UNIT CODE	COUNTY	ASSESSMENT UNIT ID	ASSESSMENT UNIT NAME	PARAMETER	DESIGNATED USE	IR CATEGORY	TEGORY 4A TMDL K	CATEGORY 4B/4C POLLUTI	2020 Changes - Public Notice Draft	2020 Changes -- Finalized Submittal	WATER SIZE	UNITS
WEST FORK WHITE	51202010107	Delaware/Henry	INW0117_02	STONEY CREEK	ESCHERICHIA COLI (E. COLI	Recreational Use (Human Health)	4A	41				14.66	Miles
WEST FORK WHITE	51202010107	Delaware/Randolph	INW0117_03	STONEY CREEK	ESCHERICHIA COLI (E. COLI	Recreational Use (Human Health)	4A	41				13.79	Miles
WEST FORK WHITE	51202010107	Delaware/Randolph	INW0117_04	STONEY CREEK	ESCHERICHIA COLI (E. COLI	Recreational Use (Human Health)	4A	41				4.06	Miles
WEST FORK WHITE	51202010107	Delaware/Henry/Randolph	INW0117_T1001	LITTLE STONEY CREEK	ESCHERICHIA COLI (E. COLI	Recreational Use (Human Health)	4A	41				9.77	Miles
WEST FORK WHITE	51202010109	Delaware/Randolph	INW0119_02	WHITE RIVER	ESCHERICHIA COLI (E. COLI	Recreational Use (Human Health)	4A	41				3.6	Miles
WEST FORK WHITE	51202010109	Delaware	INW0119_03	WHITE RIVER	ESCHERICHIA COLI (E. COLI	Recreational Use (Human Health)	4A	41				1.16	Miles
WEST FORK WHITE	51202010109	Delaware	INW0119_04	WHITE RIVER	ESCHERICHIA COLI (E. COLI	Recreational Use (Human Health)	4A	41				8.76	Miles
WEST FORK WHITE	51202010109	Delaware	INW0119_T1008	MUD CREEK	ESCHERICHIA COLI (E. COLI	Recreational Use (Human Health)	4A	41				5.17	Miles
WEST FORK WHITE	51202010109	Randolph	INW0119_T1009	WHITE RIVER - UNNAMED TRIB	ESCHERICHIA COLI (E. COLI	Recreational Use (Human Health)	4A	41				2.89	Miles
WEST FORK WHITE	51202010109	Delaware	INW0119_T1010	WHITE RIVER - UNNAMED TRIB	ESCHERICHIA COLI (E. COLI	Recreational Use (Human Health)	4A	41				2.74	Miles
WEST FORK WHITE	51202010110	Delaware	INW011A_03	WHITE RIVER	ESCHERICHIA COLI (E. COLI	Recreational Use (Human Health)	4A	41				0.64	Miles
WEST FORK WHITE	51202010110	Delaware	INW011A_04	WHITE RIVER (PWS)	ESCHERICHIA COLI (E. COLI	Recreational Use (Human Health)	4A	41				0.19	Miles
WEST FORK WHITE	51202010110	Delaware	INW011A_05	WHITE RIVER	ESCHERICHIA COLI (E. COLI	Recreational Use (Human Health)	4A	41				5.62	Miles
WEST FORK WHITE	51202010110	Delaware	INW011A_T1008	MEDFORD DRAIN	ESCHERICHIA COLI (E. COLI	Recreational Use (Human Health)	4A	41				3.67	Miles
WEST FORK WHITE	51202010110	Delaware	INW011A_T1010	TRUITT DITCH	ESCHERICHIA COLI (E. COLI	Recreational Use (Human Health)	4A	41				3.82	Miles
WEST FORK WHITE	51202010110	Delaware	INW011A_T1011	WHITE RIVER - UNNAMED TRIB	ESCHERICHIA COLI (E. COLI	Recreational Use (Human Health)	4A	41				1.25	Miles
WEST FORK WHITE	51202010110	Delaware	INW011A_T1012	WHITE RIVER - UNNAMED TRIB	ESCHERICHIA COLI (E. COLI	Recreational Use (Human Health)	4A	41				0.94	Miles
WEST FORK WHITE	51202010111	Delaware	INW011B_01	WHITE RIVER	ESCHERICHIA COLI (E. COLI	Recreational Use (Human Health)	4A	6				3.28	Miles
WEST FORK WHITE	51202010111	Delaware	INW011B_T1001	MUNCIE CREEK	ESCHERICHIA COLI (E. COLI	Recreational Use (Human Health)	4A	41				7.03	Miles
WEST FORK WHITE	51202010301	Delaware	INW0131_01	KILLBUCK CREEK	ESCHERICHIA COLI (E. COLI	Recreational Use (Human Health)	4A	31				7.96	Miles
WEST FORK WHITE	51202010301	Delaware	INW0131_T1001	MUD CREEK	ESCHERICHIA COLI (E. COLI	Recreational Use (Human Health)	4A	31				5.66	Miles
WEST FORK WHITE	51202010302	Delaware	INW0132_02	JAKES CREEK	ESCHERICHIA COLI (E. COLI	Recreational Use (Human Health)	4A	31				12.47	Miles
WEST FORK WHITE	51202010303	Delaware	INW0133_02	KILLBUCK CREEK	ESCHERICHIA COLI (E. COLI	Recreational Use (Human Health)	4A	31				5.97	Miles
WEST FORK WHITE	51202010303	Delaware	INW0133_03	KILLBUCK CREEK	ESCHERICHIA COLI (E. COLI	Recreational Use (Human Health)	4A	31				1.36	Miles
WEST FORK WHITE	51202010303	Delaware	INW0133_04	KILLBUCK CREEK	ESCHERICHIA COLI (E. COLI	Recreational Use (Human Health)	4A	31				7.03	Miles
WEST FORK WHITE	51202010303	Delaware	INW0133_T1001	PLEASANT RUN CREEK	ESCHERICHIA COLI (E. COLI	Recreational Use (Human Health)	4A	31				8.58	Miles
WEST FORK WHITE	51202010303	Delaware	INW0133_T1003	THURSTON DITCH	ESCHERICHIA COLI (E. COLI	Recreational Use (Human Health)	4A	31				2.92	Miles
WEST FORK WHITE	51202010303	Delaware	INW0133_T1004	JOHNS DITCH	ESCHERICHIA COLI (E. COLI	Recreational Use (Human Health)	4A	31				2.86	Miles
WEST FORK WHITE	51202010304	Madison	INW0134_02	LITTLE KILLBUCK CREEK	ESCHERICHIA COLI (E. COLI	Recreational Use (Human Health)	4A	31				9.09	Miles
WEST FORK WHITE	51202010304	Madison	INW0134_03	LITTLE KILLBUCK CREEK	ESCHERICHIA COLI (E. COLI	Recreational Use (Human Health)	4A	31				5.9	Miles
WEST FORK WHITE	51202010305	Delaware	INW0135_02	WHITE RIVER	ESCHERICHIA COLI (E. COLI	Recreational Use (Human Health)	4A	6				7.83	Miles
WEST FORK WHITE	51202010305	Delaware	INW0135_03	WHITE RIVER	ESCHERICHIA COLI (E. COLI	Recreational Use (Human Health)	4A	6				4.28	Miles
WEST FORK WHITE	51202010306	Delaware/Madison	INW0136_02	WHITE RIVER	ESCHERICHIA COLI (E. COLI	Recreational Use (Human Health)	4A	6				5.43	Miles
WEST FORK WHITE	51202010307	Delaware/Madison	INW0137_03	KILLBUCK CREEK	ESCHERICHIA COLI (E. COLI	Recreational Use (Human Health)	4A	31				8.22	Miles
WEST FORK WHITE	51202010307	Madison	INW0137_04	KILLBUCK CREEK	ESCHERICHIA COLI (E. COLI	Recreational Use (Human Health)	4A	31				8.67	Miles
WEST FORK WHITE	51202010307	Madison	INW0137_05	KILLBUCK CREEK	ESCHERICHIA COLI (E. COLI	Recreational Use (Human Health)	4A	31				1.45	Miles
WEST FORK WHITE	51202010307	Madison	INW0137_06	KILLBUCK CREEK	ESCHERICHIA COLI (E. COLI	Recreational Use (Human Health)	4A	31				2.63	Miles
WEST FORK WHITE	51202010308	Madison	INW0138_02	WHITE RIVER	ESCHERICHIA COLI (E. COLI	Recreational Use (Human Health)	4A	6				2.13	Miles
WEST FORK WHITE	51202010308	Madison	INW0138_03	WHITE RIVER	ESCHERICHIA COLI (E. COLI	Recreational Use (Human Health)	4A	6				4.76	Miles
WEST FORK WHITE	51202010308	Madison	INW0138_04	WHITE RIVER	ESCHERICHIA COLI (E. COLI	Recreational Use (Human Health)	4A	6				2.76	Miles
WEST FORK WHITE	51202010308	Madison	INW0138_05	WHITE RIVER	ESCHERICHIA COLI (E. COLI	Recreational Use (Human Health)	4A	6				0.45	Miles
WEST FORK WHITE	51202010309	Madison	INW0139_01	INDIAN CREEK	ESCHERICHIA COLI (E. COLI	Recreational Use (Human Health)	4A	31				9.7	Miles
WEST FORK WHITE	51202010310	Madison	INW013A_03	WHITE RIVER	ESCHERICHIA COLI (E. COLI	Recreational Use (Human Health)	4A	6				1.8	Miles
WEST FORK WHITE	51202010310	Madison	INW013A_04	WHITE RIVER	ESCHERICHIA COLI (E. COLI	Recreational Use (Human Health)	4A	6				1.66	Miles
WEST FORK WHITE	51202010310	Madison	INW013A_05	WHITE RIVER	ESCHERICHIA COLI (E. COLI	Recreational Use (Human Health)	4A	6				6.63	Miles
WEST FORK WHITE	51202010310	Madison	INW013A_06	WHITE RIVER	ESCHERICHIA COLI (E. COLI	Recreational Use (Human Health)	4A	6				5.81	Miles
WEST FORK WHITE	51202010310	Hamilton/Madison	INW013A_07	WHITE RIVER	ESCHERICHIA COLI (E. COLI	Recreational Use (Human Health)	4A	6				6.05	Miles
WEST FORK WHITE	51202010401	Delaware	INW0141_02	PIPE CREEK	ESCHERICHIA COLI (E. COLI	Recreational Use (Human Health)	4A	31				2.21	Miles
WEST FORK WHITE	51202010401	Delaware	INW0141_03	PIPE CREEK	ESCHERICHIA COLI (E. COLI	Recreational Use (Human Health)	4A	31				4.16	Miles
WEST FORK WHITE	51202010401	Delaware	INW0141_T1001	YEAGER FINLEY MANARD DITCI	ESCHERICHIA COLI (E. COLI	Recreational Use (Human Health)	4A	31				6.41	Miles
WEST FORK WHITE	51202010402	Delaware/Madison	INW0142_02	PIPE CREEK	ESCHERICHIA COLI (E. COLI	Recreational Use (Human Health)	4A	31				1.82	Miles
WEST FORK WHITE	51202010402	Madison	INW0142_03	PIPE CREEK	ESCHERICHIA COLI (E. COLI	Recreational Use (Human Health)	4A	31				3.84	Miles
WEST FORK WHITE	51202010404	Madison	INW0144_03	PIPE CREEK	ESCHERICHIA COLI (E. COLI	Recreational Use (Human Health)	4A	31				2.92	Miles
WEST FORK WHITE	51202010404	Madison	INW0144_04	PIPE CREEK	ESCHERICHIA COLI (E. COLI	Recreational Use (Human Health)	4A	31				2.87	Miles
WEST FORK WHITE	51202010404	Madison	INW0144_05	PIPE CREEK	ESCHERICHIA COLI (E. COLI	Recreational Use (Human Health)	4A	31				1.43	Miles
WEST FORK WHITE	51202010405	Madison	INW0145_02	PIPE CREEK	ESCHERICHIA COLI (E. COLI	Recreational Use (Human Health)	4A	31				4.78	Miles
WEST FORK WHITE	51202010405	Madison	INW0145_03	PIPE CREEK	ESCHERICHIA COLI (E. COLI	Recreational Use (Human Health)	4A	31				4.09	Miles
WEST FORK WHITE	51202010405	Madison	INW0145_04	PIPE CREEK	ESCHERICHIA COLI (E. COLI	Recreational Use (Human Health)	4A	31				2.78	Miles
WEST FORK WHITE	51202010406	Madison	INW0146_02	PIPE CREEK	ESCHERICHIA COLI (E. COLI	Recreational Use (Human Health)	4A	31				1.19	Miles
WEST FORK WHITE	51202010406	Madison	INW0146_03	PIPE CREEK	ESCHERICHIA COLI (E. COLI	Recreational Use (Human Health)	4A	31				4.74	Miles
WEST FORK WHITE	51202010407	Madison	INW0147_02	PIPE CREEK	ESCHERICHIA COLI (E. COLI	Recreational Use (Human Health)	4A	31				4.6	Miles
WEST FORK WHITE	51202010407	Hamilton/Madison	INW0147_03	PIPE CREEK	ESCHERICHIA COLI (E. COLI	Recreational Use (Human Health)	4A	31				7.45	Miles
WEST FORK WHITE	51202010501	Madison	INW0151_02	BIG DUCK CREEK	ESCHERICHIA COLI (E. COLI	Recreational Use (Human Health)	4A	31				7.47	Miles
WEST FORK WHITE	51202010501	Madison	INW0151_T1001	TODD DITCH	ESCHERICHIA COLI (E. COLI	Recreational Use (Human Health)	4A	31				7.12	Miles
WEST FORK WHITE	51202010502	Madison	INW0152_03	BIG DUCK CREEK	ESCHERICHIA COLI (E. COLI	Recreational Use (Human Health)	4A	31				3.48	Miles
WEST FORK WHITE	51202010502	Madison	INW0152_04	BIG DUCK CREEK	ESCHERICHIA COLI (E. COLI	Recreational Use (Human Health)	4A	31				1.43	Miles
WEST FORK WHITE	51202010502	Madison	INW0152_05	BIG DUCK CREEK	ESCHERICHIA COLI (E. COLI	Recreational Use (Human Health)	4A	31				2.04	Miles
WEST FORK WHITE	51202010502	Madison	INW0152_T1001	LITTLE DUCK CREEK	ESCHERICHIA COLI (E. COLI	Recreational Use (Human Health)	4A	31				6.82	Miles
WEST FORK WHITE	51202010502	Madison	INW0152_T1002	LITTLE DUCK CREEK	ESCHERICHIA COLI (E. COLI	Recreational Use (Human Health)	4A	31				1.08	Miles
WEST FORK WHITE	51202010502	Madison	INW0152_T1003	LITTLE DUCK CREEK	ESCHERICHIA COLI (E. COLI	Recreational Use (Human Health)	4A	31				0.39	Miles
WEST FORK WHITE	51202010502	Madison	INW0152_T1004	LITTLE DUCK CREEK	ESCHERICHIA COLI (E. COLI	Recreational Use (Human Health)	4A	31				1.33	Miles
WEST FORK WHITE	51202010503	Madison	INW0153_01	DUCK CREEK	ESCHERICHIA COLI (E. COLI	Recreational Use (Human Health)	4A	31				1.27	Miles
WEST FORK WHITE	51202010503	Madison/Tipton	INW0153_T1002	POLYWOG CREEK	ESCHERICHIA COLI (E. COLI	Recreational Use (Human Health)	4A	31				13.81	Miles

BASIN	HYDROLOGIC UNIT CODE	COUNTY	ASSESSMENT UNIT ID	ASSESSMENT UNIT NAME	PARAMETER	DESIGNATED USE	IR CATEGORY	TEGORY 4A TMDL K	CATEGORY 4B/4C POLLUTI	2020 Changes - Public Notice Draft	2020 Changes -- Finalized Submittal	WATER SIZE	UNITS
WEST FORK WHITE	51202010504	Hamilton/Tipton	INW0154_02	BEAR CREEK	ESCHERICHIA COLI (E. COLI	Recreational Use (Human Health)	4A	31				6.78	Miles
WEST FORK WHITE	51202010504	Hamilton	INW0154_03	BEAR CREEK	ESCHERICHIA COLI (E. COLI	Recreational Use (Human Health)	4A	31				3.78	Miles
WEST FORK WHITE	51202010504	Hamilton	INW0154_04	BEAR CREEK	ESCHERICHIA COLI (E. COLI	Recreational Use (Human Health)	4A	31				0.71	Miles
WEST FORK WHITE	51202010504	Hamilton/Tipton	INW0154_T1001	WEST FORK	ESCHERICHIA COLI (E. COLI	Recreational Use (Human Health)	4A	31				5.86	Miles
WEST FORK WHITE	51202010505	Hamilton/Madison/Tipton	INW0155_02	DUCK CREEK	ESCHERICHIA COLI (E. COLI	Recreational Use (Human Health)	4A	31				7.11	Miles
WEST FORK WHITE	51202010505	Hamilton	INW0155_03	DUCK CREEK	ESCHERICHIA COLI (E. COLI	Recreational Use (Human Health)	4A	31				4.99	Miles
WEST FORK WHITE	51202010505	Hamilton	INW0155_04	DUCK CREEK	ESCHERICHIA COLI (E. COLI	Recreational Use (Human Health)	4A	31				1.73	Miles
WEST FORK WHITE	51202010505	Hamilton	INW0155_T1002	LONG BRANCH	ESCHERICHIA COLI (E. COLI	Recreational Use (Human Health)	4A	31				5.8	Miles
WEST FORK WHITE	51202010601	Hamilton/Tipton	INW0161_02	PRAIRIE CREEK	ESCHERICHIA COLI (E. COLI	Recreational Use (Human Health)	4A	40				5.6	Miles
WEST FORK WHITE	51202010601	Tipton	INW0161_03	PRAIRIE CREEK	ESCHERICHIA COLI (E. COLI	Recreational Use (Human Health)	4A	40				4.34	Miles
WEST FORK WHITE	51202010601	Boone/Clinton/Hamilton	INW0161_T1001	PEARCE DITCH	ESCHERICHIA COLI (E. COLI	Recreational Use (Human Health)	4A	40				7.41	Miles
WEST FORK WHITE	51202010601	Hamilton	INW0161_T1002	MCKINZIE DITCH	ESCHERICHIA COLI (E. COLI	Recreational Use (Human Health)	4A	40				3.66	Miles
WEST FORK WHITE	51202010601	Hamilton/Tipton	INW0161_T1003	ENDICOTT DITCH	ESCHERICHIA COLI (E. COLI	Recreational Use (Human Health)	4A	40				2.55	Miles
WEST FORK WHITE	51202010602	Boone/Hamilton/Tipton	INW0162_02	CICERO CREEK	ESCHERICHIA COLI (E. COLI	Recreational Use (Human Health)	4A	40				4.99	Miles
WEST FORK WHITE	51202010602	Tipton	INW0162_03	CICERO CREEK	ESCHERICHIA COLI (E. COLI	Recreational Use (Human Health)	4A	40				4.09	Miles
WEST FORK WHITE	51202010602	Tipton	INW0162_04	CICERO CREEK	ESCHERICHIA COLI (E. COLI	Recreational Use (Human Health)	4A	40				2.49	Miles
WEST FORK WHITE	51202010602	Tipton	INW0162_T1001	CICERO CREEK	ESCHERICHIA COLI (E. COLI	Recreational Use (Human Health)	4A	40				3.63	Miles
WEST FORK WHITE	51202010602	Tipton	INW0162_T1002	KIGIN DITCH	ESCHERICHIA COLI (E. COLI	Recreational Use (Human Health)	4A	40				5.12	Miles
WEST FORK WHITE	51202010602	Tipton	INW0162_T1003	CARSON DITCH	ESCHERICHIA COLI (E. COLI	Recreational Use (Human Health)	4A	40				0.51	Miles
WEST FORK WHITE	51202010603	Tipton	INW0163_01	CICERO CREEK	ESCHERICHIA COLI (E. COLI	Recreational Use (Human Health)	4A	40				1.17	Miles
WEST FORK WHITE	51202010603	Tipton	INW0163_T1002	DIXON CREEK	ESCHERICHIA COLI (E. COLI	Recreational Use (Human Health)	4A	40				3.63	Miles
WEST FORK WHITE	51202010603	Tipton	INW0163_T1003	DIXON CREEK	ESCHERICHIA COLI (E. COLI	Recreational Use (Human Health)	4A	40				9.81	Miles
WEST FORK WHITE	51202010604	Tipton	INW0164_01	CICERO CREEK	ESCHERICHIA COLI (E. COLI	Recreational Use (Human Health)	4A	40				2.49	Miles
WEST FORK WHITE	51202010604	Tipton	INW0164_T1001	CICERO CREEK - UNNAMED TRI	ESCHERICHIA COLI (E. COLI	Recreational Use (Human Health)	4A	40				1.54	Miles
WEST FORK WHITE	51202010604	Tipton	INW0164_T1003	BUCK CREEK (LTD)	ESCHERICHIA COLI (E. COLI	Recreational Use (Human Health)	4A	40				0.76	Miles
WEST FORK WHITE	51202010604	Tipton	INW0164_T1004	BUCK CREEK (LTD)	ESCHERICHIA COLI (E. COLI	Recreational Use (Human Health)	4A	40				1.44	Miles
WEST FORK WHITE	51202010604	Tipton	INW0164_T1005	BUCK CREEK (LTD)	ESCHERICHIA COLI (E. COLI	Recreational Use (Human Health)	4A	40				6.8	Miles
WEST FORK WHITE	51202010604	Tipton	INW0164_T1006	CAMPBELL DITCH	ESCHERICHIA COLI (E. COLI	Recreational Use (Human Health)	4A	40				4.64	Miles
WEST FORK WHITE	51202010604	Tipton	INW0164_T1007	LEAVELL DITCH (LTD)	ESCHERICHIA COLI (E. COLI	Recreational Use (Human Health)	4A	40				1.29	Miles
WEST FORK WHITE	51202010604	Tipton	INW0164_T1008	BUCK CREEK	ESCHERICHIA COLI (E. COLI	Recreational Use (Human Health)	4A	40				0.11	Miles
WEST FORK WHITE	51202010604	Tipton	INW0164_T1009	BUCK CREEK	ESCHERICHIA COLI (E. COLI	Recreational Use (Human Health)	4A	40				0.29	Miles
WEST FORK WHITE	51202010605	Tipton	INW0165_02	CICERO CREEK	ESCHERICHIA COLI (E. COLI	Recreational Use (Human Health)	4A	40				2.07	Miles
WEST FORK WHITE	51202010605	Tipton	INW0165_03	CICERO CREEK	ESCHERICHIA COLI (E. COLI	Recreational Use (Human Health)	4A	40				3.6	Miles
WEST FORK WHITE	51202010605	Tipton	INW0165_04	CICERO CREEK	ESCHERICHIA COLI (E. COLI	Recreational Use (Human Health)	4A	40				1.82	Miles
WEST FORK WHITE	51202010605	Tipton	INW0165_T1001	TOBIN DITCH	ESCHERICHIA COLI (E. COLI	Recreational Use (Human Health)	4A	40				5.29	Miles
WEST FORK WHITE	51202010605	Hamilton/Tipton	INW0165_T1003	BUSCHER DITCH	ESCHERICHIA COLI (E. COLI	Recreational Use (Human Health)	4A	40				5.07	Miles
WEST FORK WHITE	51202010605	Tipton	INW0165_T1004	RICHMAN DITCH	ESCHERICHIA COLI (E. COLI	Recreational Use (Human Health)	4A	40				1.76	Miles
WEST FORK WHITE	51202010605	Tipton	INW0165_T1005	GOFF DITCH	ESCHERICHIA COLI (E. COLI	Recreational Use (Human Health)	4A	40				0.78	Miles
WEST FORK WHITE	51202010605	Tipton	INW0165_T1006	SCHLATER DITCH (LTD)	ESCHERICHIA COLI (E. COLI	Recreational Use (Human Health)	4A	40				0.82	Miles
WEST FORK WHITE	51202010605	Tipton	INW0165_T1007	SCHLATER DITCH (LTD)	ESCHERICHIA COLI (E. COLI	Recreational Use (Human Health)	4A	40				1.49	Miles
WEST FORK WHITE	51202010605	Tipton	INW0165_T1008	BACON PRAIRIE CREEK	ESCHERICHIA COLI (E. COLI	Recreational Use (Human Health)	4A	40				6.98	Miles
WEST FORK WHITE	51202010605	Tipton	INW0165_T1009	RESSLER DITCH	ESCHERICHIA COLI (E. COLI	Recreational Use (Human Health)	4A	40				1.09	Miles
WEST FORK WHITE	51202010605	Tipton	INW0165_T1010	BACON PRAIRIE CREEK (LTD)	ESCHERICHIA COLI (E. COLI	Recreational Use (Human Health)	4A	40				4.23	Miles
WEST FORK WHITE	51202010605	Tipton	INW0165_T1011	BACON PRAIRIE CREEK	ESCHERICHIA COLI (E. COLI	Recreational Use (Human Health)	4A	40				1.01	Miles
WEST FORK WHITE	51202010606	Hamilton/Tipton	INW0166_02	CICERO CREEK	ESCHERICHIA COLI (E. COLI	Recreational Use (Human Health)	4A	40				8.05	Miles
WEST FORK WHITE	51202010606	Hamilton	INW0166_03	CICERO CREEK	ESCHERICHIA COLI (E. COLI	Recreational Use (Human Health)	4A	40				3.29	Miles
WEST FORK WHITE	51202010606	Hamilton/Tipton	INW0166_T1001	SLOAN DITCH	ESCHERICHIA COLI (E. COLI	Recreational Use (Human Health)	4A	40				3.41	Miles
WEST FORK WHITE	51202010606	Hamilton/Tipton	INW0166_T1002	WEASEL CREEK	ESCHERICHIA COLI (E. COLI	Recreational Use (Human Health)	4A	40				6.85	Miles
WEST FORK WHITE	51202010607	Hamilton	INW0167_02	SYMONS DITCH	ESCHERICHIA COLI (E. COLI	Recreational Use (Human Health)	4A	40				5.02	Miles
WEST FORK WHITE	51202010607	Hamilton	INW0167_03	LITTLE CICERO CREEK	ESCHERICHIA COLI (E. COLI	Recreational Use (Human Health)	4A	40				0.6	Miles
WEST FORK WHITE	51202010607	Hamilton	INW0167_04	LITTLE CICERO CREEK	ESCHERICHIA COLI (E. COLI	Recreational Use (Human Health)	4A	40				8.15	Miles
WEST FORK WHITE	51202010607	Hamilton	INW0167_T1001	TETER BRANCH	ESCHERICHIA COLI (E. COLI	Recreational Use (Human Health)	4A	40				6	Miles
WEST FORK WHITE	51202010607	Hamilton	INW0167_T1002	ROSS DITCH	ESCHERICHIA COLI (E. COLI	Recreational Use (Human Health)	4A	40				2.04	Miles
WEST FORK WHITE	51202010608	Hamilton	INW0168_02	LITTLE CICERO CREEK	ESCHERICHIA COLI (E. COLI	Recreational Use (Human Health)	4A	40				7.54	Miles
WEST FORK WHITE	51202010608	Hamilton	INW0168_03	LITTLE CICERO CREEK	ESCHERICHIA COLI (E. COLI	Recreational Use (Human Health)	4A	40				5.16	Miles
WEST FORK WHITE	51202010608	Hamilton	INW0168_T1001	BENNETT DITCH	ESCHERICHIA COLI (E. COLI	Recreational Use (Human Health)	4A	40				2.9	Miles
WEST FORK WHITE	51202010608	Hamilton	INW0168_T1002	TAYLOR CREEK	ESCHERICHIA COLI (E. COLI	Recreational Use (Human Health)	4A	40				4.84	Miles
WEST FORK WHITE	51202010609	Hamilton	INW0169_02	HINKLE CREEK	ESCHERICHIA COLI (E. COLI	Recreational Use (Human Health)	4A	40				2.33	Miles
WEST FORK WHITE	51202010609	Hamilton	INW0169_03	HINKLE CREEK	ESCHERICHIA COLI (E. COLI	Recreational Use (Human Health)	4A	40				11.67	Miles
WEST FORK WHITE	51202010609	Hamilton	INW0169_T1002	JONES DITCH	ESCHERICHIA COLI (E. COLI	Recreational Use (Human Health)	4A	40				7.35	Miles
WEST FORK WHITE	51202010609	Hamilton	INW0169_T1003	LINDLEY DITCH	ESCHERICHIA COLI (E. COLI	Recreational Use (Human Health)	4A	40				3.02	Miles
WEST FORK WHITE	51202010610	Hamilton	INW016A_02	CICERO CREEK	ESCHERICHIA COLI (E. COLI	Recreational Use (Human Health)	4A	40				5.36	Miles
WEST FORK WHITE	51202010610	Hamilton	INW016A_03	CICERO CREEK	ESCHERICHIA COLI (E. COLI	Recreational Use (Human Health)	4A	40				3.04	Miles
WEST FORK WHITE	51202010610	Hamilton	INW016A_T1001	BEAR SLIDE CREEK	ESCHERICHIA COLI (E. COLI	Recreational Use (Human Health)	4A	40				4.16	Miles
WEST FORK WHITE	51202010610	Hamilton	INW016A_T1002	MORSE RESERVOIR INLET	ESCHERICHIA COLI (E. COLI	Recreational Use (Human Health)	4A	40				2.49	Miles
WEST FORK WHITE	51202010610	Hamilton	INW016A_T1004	SLY RUN	ESCHERICHIA COLI (E. COLI	Recreational Use (Human Health)	4A	40				7.86	Miles
WEST FORK WHITE	51202010610	Hamilton	INW016A_T1005	SLY RUN - UNNAMED TRIBUTA	ESCHERICHIA COLI (E. COLI	Recreational Use (Human Health)	4A	40				5.66	Miles
WEST FORK WHITE	51202010701	Hamilton	INW0171_03	WHITE RIVER	ESCHERICHIA COLI (E. COLI	Recreational Use (Human Health)	4A	6				2.37	Miles
WEST FORK WHITE	51202010701	Hamilton	INW0171_04	WHITE RIVER	ESCHERICHIA COLI (E. COLI	Recreational Use (Human Health)	4A	6				4.95	Miles
WEST FORK WHITE	51202010701	Hamilton	INW0171_05	WHITE RIVER	ESCHERICHIA COLI (E. COLI	Recreational Use (Human Health)	4A	6				8.13	Miles
WEST FORK WHITE	51202010701	Hamilton	INW0171_T1002	SUGAR RUN	ESCHERICHIA COLI (E. COLI	Recreational Use (Human Health)	4A	31				4.25	Miles
WEST FORK WHITE	51202010702	Madison	INW0172_02	STONY CREEK	ESCHERICHIA COLI (E. COLI	Recreational Use (Human Health)	4A	31				5.59	Miles
WEST FORK WHITE	51202010702	Madison	INW0172_03	STONY CREEK	ESCHERICHIA COLI (E. COLI	Recreational Use (Human Health)	4A	31				3.25	Miles

BASIN	HYDROLOGIC UNIT CODE	COUNTY	ASSESSMENT UNIT ID	ASSESSMENT UNIT NAME	PARAMETER	DESIGNATED USE	IR CATEGORY	TEGORY 4A TMDL K	CATEGORY 4B/4C POLLUTI	2020 Changes - Public Notice Draft	2020 Changes -- Finalized Submittal	WATER SIZE	UNITS
WEST FORK WHITE	51202010703	Hamilton/Madison	INW0173_02	STONY CREEK	ESCHERICHIA COLI (E. COLI	Recreational Use (Human Health)	4A	31				3.57	Miles
WEST FORK WHITE	51202010703	Hamilton	INW0173_03	STONY CREEK	ESCHERICHIA COLI (E. COLI	Recreational Use (Human Health)	4A	31				2.06	Miles
WEST FORK WHITE	51202010703	Hamilton	INW0173_T1002	LOCK DITCH	ESCHERICHIA COLI (E. COLI	Recreational Use (Human Health)	4A	31				5.85	Miles
WEST FORK WHITE	51202010704	Hamilton	INW0174_02	STONY CREEK	ESCHERICHIA COLI (E. COLI	Recreational Use (Human Health)	4A	31				4.6	Miles
WEST FORK WHITE	51202010704	Hamilton	INW0174_03	STONY CREEK	ESCHERICHIA COLI (E. COLI	Recreational Use (Human Health)	4A	31				1.26	Miles
WEST FORK WHITE	51202010704	Hamilton	INW0174_04	STONY CREEK	ESCHERICHIA COLI (E. COLI	Recreational Use (Human Health)	4A	31				6.68	Miles
WEST FORK WHITE	51202010704	Hamilton	INW0174_05	STONY CREEK	ESCHERICHIA COLI (E. COLI	Recreational Use (Human Health)	4A	31				0.83	Miles
WEST FORK WHITE	51202010704	Hamilton	INW0174_T1001	LEHR DITCH	ESCHERICHIA COLI (E. COLI	Recreational Use (Human Health)	4A	31				3.91	Miles
WEST FORK WHITE	51202010704	Hamilton	INW0174_T1002	STONY CREEK - UNNAMED TRIE	ESCHERICHIA COLI (E. COLI	Recreational Use (Human Health)	4A	31				1.91	Miles
WEST FORK WHITE	51202010705	Hamilton	INW0175_03	WHITE RIVER	ESCHERICHIA COLI (E. COLI	Recreational Use (Human Health)	4A	6				4.03	Miles
WEST FORK WHITE	51202010705	Hamilton	INW0175_04	WHITE RIVER	ESCHERICHIA COLI (E. COLI	Recreational Use (Human Health)	4A	6				2.47	Miles
WEST FORK WHITE	51202010705	Hamilton	INW0175_05	WHITE RIVER	ESCHERICHIA COLI (E. COLI	Recreational Use (Human Health)	4A	6				1.18	Miles
WEST FORK WHITE	51202010705	Hamilton	INW0175_06	WHITE RIVER	ESCHERICHIA COLI (E. COLI	Recreational Use (Human Health)	4A	6				1.04	Miles
WEST FORK WHITE	51202010705	Hamilton	INW0175_07	WHITE RIVER	ESCHERICHIA COLI (E. COLI	Recreational Use (Human Health)	4A	6				11.23	Miles
WEST FORK WHITE	51202010902	Marion	INW0192_02	INDIAN CREEK	ESCHERICHIA COLI (E. COLI	Recreational Use (Human Health)	4A	3				6.15	Miles
WEST FORK WHITE	51202010902	Marion	INW0192_03	INDIAN CREEK	ESCHERICHIA COLI (E. COLI	Recreational Use (Human Health)	4A	3				0.83	Miles
WEST FORK WHITE	51202010902	Hancock/Marion	INW0192_T1004	INDIAN BRANCH	ESCHERICHIA COLI (E. COLI	Recreational Use (Human Health)	4A	3				2.62	Miles
WEST FORK WHITE	51202010903	Hamilton/Marion	INW0193_01	MUD CREEK	ESCHERICHIA COLI (E. COLI	Recreational Use (Human Health)	4A	3				8.41	Miles
WEST FORK WHITE	51202010903	Hamilton	INW0193_T1002	SAND CREEK	ESCHERICHIA COLI (E. COLI	Recreational Use (Human Health)	4A	3				4.59	Miles
WEST FORK WHITE	51202010903	Hamilton	INW0193_T1003	SAND CREEK	ESCHERICHIA COLI (E. COLI	Recreational Use (Human Health)	4A	3				5.23	Miles
WEST FORK WHITE	51202010904	Marion	INW0194_04	FALL CREEK	ESCHERICHIA COLI (E. COLI	Recreational Use (Human Health)	4A	3				2.67	Miles
WEST FORK WHITE	51202010904	Marion	INW0194_05	FALL CREEK	ESCHERICHIA COLI (E. COLI	Recreational Use (Human Health)	4A	3				5.17	Miles
WEST FORK WHITE	51202010904	Marion	INW0194_06	FALL CREEK	ESCHERICHIA COLI (E. COLI	Recreational Use (Human Health)	4A	3				7.6	Miles
WEST FORK WHITE	51202010904	Marion	INW0194_08	FALL CREEK	ESCHERICHIA COLI (E. COLI	Recreational Use (Human Health)	4A	3				4.43	Miles
WEST FORK WHITE	51202010904	Marion	INW0194_09	FALL CREEK	ESCHERICHIA COLI (E. COLI	Recreational Use (Human Health)	4A	3				1.96	Miles
WEST FORK WHITE	51202010904	Marion	INW0194_10	FALL CREEK	ESCHERICHIA COLI (E. COLI	Recreational Use (Human Health)	4A	3				1.37	Miles
WEST FORK WHITE	51202010904	Marion	INW0194_11	FALL CREEK	ESCHERICHIA COLI (E. COLI	Recreational Use (Human Health)	4A	3				2.32	Miles
WEST FORK WHITE	51202010904	Marion	INW0194_12	FALL CREEK (PWS)	ESCHERICHIA COLI (E. COLI	Recreational Use (Human Health)	4A	3				0.2	Miles
WEST FORK WHITE	51202010904	Marion	INW0194_13	FALL CREEK (PWS)	ESCHERICHIA COLI (E. COLI	Recreational Use (Human Health)	4A	3				0.02	Miles
WEST FORK WHITE	51202010904	Marion	INW0194_T1001	LAWRENCE CREEK	ESCHERICHIA COLI (E. COLI	Recreational Use (Human Health)	4A	3				4.49	Miles
WEST FORK WHITE	51202011002	Hamilton	INW01A2_02	WHITE RIVER	ESCHERICHIA COLI (E. COLI	Recreational Use (Human Health)	4A	6				1.58	Miles
WEST FORK WHITE	51202011002	Hamilton	INW01A2_04	WHITE RIVER (PWS)	ESCHERICHIA COLI (E. COLI	Recreational Use (Human Health)	4A	6				0.21	Miles
WEST FORK WHITE	51202011002	Hamilton	INW01A2_05	WHITE RIVER	ESCHERICHIA COLI (E. COLI	Recreational Use (Human Health)	4A	6				1.07	Miles
WEST FORK WHITE	51202011002	Hamilton	INW01A2_T1006	DELIGHT CREEK	ESCHERICHIA COLI (E. COLI	Recreational Use (Human Health)	4A	6				1.04	Miles
WEST FORK WHITE	51202011003	Hamilton/Marion	INW01A3_01	WHITE RIVER	ESCHERICHIA COLI (E. COLI	Recreational Use (Human Health)	4A	5				7.61	Miles
WEST FORK WHITE	51202011006	Marion	INW01A6_03	WHITE RIVER	ESCHERICHIA COLI (E. COLI	Recreational Use (Human Health)	4A	5				8.47	Miles
WEST FORK WHITE	51202011006	Marion	INW01A6_04	WHITE RIVER	ESCHERICHIA COLI (E. COLI	Recreational Use (Human Health)	4A	5				9.95	Miles
WEST FORK WHITE	51202011006	Marion	INW01A6_05	WHITE RIVER	ESCHERICHIA COLI (E. COLI	Recreational Use (Human Health)	4A	5				3.26	Miles
WEST FORK WHITE	51202011201	Marion	INW01C1_02	WHITE RIVER	ESCHERICHIA COLI (E. COLI	Recreational Use (Human Health)	4A	5				1.81	Miles
WEST FORK WHITE	51202011201	Marion	INW01C1_03	WHITE RIVER	ESCHERICHIA COLI (E. COLI	Recreational Use (Human Health)	4A	5				0.75	Miles
WEST FORK WHITE	51202011202	Marion	INW01C2_04	PLEASANT RUN	ESCHERICHIA COLI (E. COLI	Recreational Use (Human Health)	4A	4				10.05	Miles
WEST FORK WHITE	51202011202	Marion	INW01C2_05	PLEASANT RUN	ESCHERICHIA COLI (E. COLI	Recreational Use (Human Health)	4A	4				8.03	Miles
WEST FORK WHITE	51202011202	Marion	INW01C2_06	PLEASANT RUN	ESCHERICHIA COLI (E. COLI	Recreational Use (Human Health)	4A	4				1.61	Miles
WEST FORK WHITE	51202011202	Marion	INW01C2_T1002	WARREN CREEK	ESCHERICHIA COLI (E. COLI	Recreational Use (Human Health)	4A	4				2.9	Miles
WEST FORK WHITE	51202011205	Marion	INW01C5_04	WHITE RIVER (SSC)	ESCHERICHIA COLI (E. COLI	Recreational Use (Human Health)	4A	5				3.42	Miles
WEST FORK WHITE	51202011205	Marion	INW01C5_06	WHITE RIVER	ESCHERICHIA COLI (E. COLI	Recreational Use (Human Health)	4A	5				1.81	Miles
WEST FORK WHITE	51202011205	Marion	INW01C5_07	WHITE RIVER	ESCHERICHIA COLI (E. COLI	Recreational Use (Human Health)	4A	5				1.65	Miles
WEST FORK WHITE	51202011205	Marion	INW01C5_08	WHITE RIVER	ESCHERICHIA COLI (E. COLI	Recreational Use (Human Health)	4A	5				0.67	Miles
WEST FORK WHITE	51202011205	Marion	INW01C5_09	WHITE RIVER	ESCHERICHIA COLI (E. COLI	Recreational Use (Human Health)	4A	5				3.42	Miles
WEST FORK WHITE	51202011205	Johnson	INW01C5_10	WHITE RIVER	ESCHERICHIA COLI (E. COLI	Recreational Use (Human Health)	4A	5				1.32	Miles
WEST FORK WHITE	51202011206	Johnson/Marion	INW01C6_04	PLEASANT RUN CREEK	ESCHERICHIA COLI (E. COLI	Recreational Use (Human Health)	4A	17				4.4	Miles
WEST FORK WHITE	51202011402	Johnson/Morgan	INW01E2_01	WHITE RIVER	ESCHERICHIA COLI (E. COLI	Recreational Use (Human Health)	4A	17				6.99	Miles
WEST FORK WHITE	51202011402	Morgan	INW01E2_02	WHITE RIVER	ESCHERICHIA COLI (E. COLI	Recreational Use (Human Health)	4A	17				4.51	Miles
WEST FORK WHITE	51202011406	Morgan	INW01E6_02	CLEAR CREEK	ESCHERICHIA COLI (E. COLI	Recreational Use (Human Health)	4A	17				2.17	Miles
WEST FORK WHITE	51202011406	Morgan	INW01E6_T1004	CLEAR CREEK, EAST FORK	ESCHERICHIA COLI (E. COLI	Recreational Use (Human Health)	4A	17				7.71	Miles
WEST FORK WHITE	51202011406	Morgan	INW01E6_T1005	CLEAR CREEK, EAST FORK	ESCHERICHIA COLI (E. COLI	Recreational Use (Human Health)	4A	17				9.32	Miles
WEST FORK WHITE	51202011406	Morgan	INW01E6_T1006	CLEAR CREEK, EAST FORK - UNI	ESCHERICHIA COLI (E. COLI	Recreational Use (Human Health)	4A	17				3.23	Miles
WEST FORK WHITE	51202011406	Morgan	INW01E6_T1007	CLEAR CREEK, WEST FORK	ESCHERICHIA COLI (E. COLI	Recreational Use (Human Health)	4A	17				9.81	Miles
WEST FORK WHITE	51202011406	Morgan	INW01E6_T1008	CLEAR CREEK, WEST FORK	ESCHERICHIA COLI (E. COLI	Recreational Use (Human Health)	4A	17				7.92	Miles
WEST FORK WHITE	51202011406	Morgan	INW01E6_T1009	GRASSY FORK	ESCHERICHIA COLI (E. COLI	Recreational Use (Human Health)	4A	17				6.1	Miles
WEST FORK WHITE	51202011406	Morgan	INW01E6_T1011	VANDENBARK LAKE OUTLET	ESCHERICHIA COLI (E. COLI	Recreational Use (Human Health)	4A	17				0.45	Miles
WEST FORK WHITE	51202011406	Morgan	INW01E6_T1011A	VANDENBARK LAKE INLET	ESCHERICHIA COLI (E. COLI	Recreational Use (Human Health)	4A	17				0.47	Miles
WEST FORK WHITE	51202011407	Morgan	INW01E7_03	WHITE RIVER	ESCHERICHIA COLI (E. COLI	Recreational Use (Human Health)	4A	17				4.84	Miles
WEST FORK WHITE	51202011407	Morgan	INW01E7_04	WHITE RIVER	ESCHERICHIA COLI (E. COLI	Recreational Use (Human Health)	4A	17				12.45	Miles
WEST FORK WHITE	51202011407	Morgan	INW01E7_05	WHITE RIVER	ESCHERICHIA COLI (E. COLI	Recreational Use (Human Health)	4A	17				6.4	Miles
WEST FORK WHITE	51202011501	Morgan	INW01F1_04	SYCAMORE CREEK	ESCHERICHIA COLI (E. COLI	Recreational Use (Human Health)	4A	17				6.82	Miles
WEST FORK WHITE	51202011501	Morgan	INW01F1_05	SYCAMORE CREEK	ESCHERICHIA COLI (E. COLI	Recreational Use (Human Health)	4A	17				4.59	Miles
WEST FORK WHITE	51202011501	Morgan	INW01F1_06	SYCAMORE CREEK	ESCHERICHIA COLI (E. COLI	Recreational Use (Human Health)	4A	17				4.22	Miles
WEST FORK WHITE	51202011501	Morgan	INW01F1_07	SYCAMORE CREEK	ESCHERICHIA COLI (E. COLI	Recreational Use (Human Health)	4A	17				1.96	Miles
WEST FORK WHITE	51202011501	Morgan	INW01F1_T1006	DRY FORK	ESCHERICHIA COLI (E. COLI	Recreational Use (Human Health)	4A	17				2.73	Miles
WEST FORK WHITE	51202011501	Morgan	INW01F1_T1007	HART LAKE INLET	ESCHERICHIA COLI (E. COLI	Recreational Use (Human Health)	4A	17				1.62	Miles
WEST FORK WHITE	51202011501	Morgan	INW01F1_T1007A	DRY FORK	ESCHERICHIA COLI (E. COLI	Recreational Use (Human Health)	4A	17				0.19	Miles
WEST FORK WHITE	51202011501	Morgan	INW01F1_T1008	GOLD CREEK	ESCHERICHIA COLI (E. COLI	Recreational Use (Human Health)	4A	17				3.08	Miles

BASIN	HYDROLOGIC UNIT CODE	COUNTY	ASSESSMENT UNIT ID	ASSESSMENT UNIT NAME	PARAMETER	DESIGNATED USE	IR CATEGORY	TEGORY 4A TMDL K	CATEGORY 4B/4C POLLUTI	2020 Changes - Public Notice Draft	2020 Changes -- Finalized Submittal	WATER SIZE	UNITS
WEST FORK WHITE	51202011501	Morgan	INW01F1_T1008A	CAMP MALLORY LAKE INLET	ESCHERICHIA COLI (E. COLI	Recreational Use (Human Health)	4A	17				0.73	Miles
WEST FORK WHITE	51202011502	Morgan	INW01F2_03	LAMBS CREEK	ESCHERICHIA COLI (E. COLI	Recreational Use (Human Health)	4A	19				12.49	Miles
WEST FORK WHITE	51202011502	Morgan	INW01F2_04	LAMBS CREEK	ESCHERICHIA COLI (E. COLI	Recreational Use (Human Health)	4A	19				9.63	Miles
WEST FORK WHITE	51202011502	Morgan	INW01F2_05	LAMBS CREEK	ESCHERICHIA COLI (E. COLI	Recreational Use (Human Health)	4A	19				7.06	Miles
WEST FORK WHITE	51202011502	Morgan	INW01F2_06	LAMBS CREEK	ESCHERICHIA COLI (E. COLI	Recreational Use (Human Health)	4A	19				5.15	Miles
WEST FORK WHITE	51202011502	Morgan	INW01F2_T1004	GOOSE CREEK	ESCHERICHIA COLI (E. COLI	Recreational Use (Human Health)	4A	19				9.04	Miles
WEST FORK WHITE	51202011502	Morgan	INW01F2_T1005A	BRIARWOOD LAKE INLET	ESCHERICHIA COLI (E. COLI	Recreational Use (Human Health)	4A	19				1.06	Miles
WEST FORK WHITE	51202011503	Morgan	INW01F3_01	WHITE RIVER	ESCHERICHIA COLI (E. COLI	Recreational Use (Human Health)	4A	17				5.86	Miles
WEST FORK WHITE	51202011503	Morgan	INW01F3_03	WHITE RIVER	ESCHERICHIA COLI (E. COLI	Recreational Use (Human Health)	4A	17				3.04	Miles
WEST FORK WHITE	51202011503	Morgan	INW01F3_04	WHITE RIVER	ESCHERICHIA COLI (E. COLI	Recreational Use (Human Health)	4A	17				12.63	Miles
WEST FORK WHITE	51202011503	Morgan	INW01F3_T1003	WHITE RIVER - UNNAMED TRIL	ESCHERICHIA COLI (E. COLI	Recreational Use (Human Health)	4A	17				8.06	Miles
WEST FORK WHITE	51202011503	Morgan	INW01F3_T1004	HIGHLAND CREEK	ESCHERICHIA COLI (E. COLI	Recreational Use (Human Health)	4A	17				2.71	Miles
WEST FORK WHITE	51202011503	Morgan	INW01F3_T1005	HIGHLAND CREEK	ESCHERICHIA COLI (E. COLI	Recreational Use (Human Health)	4A	17				7.52	Miles
WEST FORK WHITE	51202011601	Johnson	INW01G1_03	INDIAN CREEK	ESCHERICHIA COLI (E. COLI	Recreational Use (Human Health)	4A	16				12.34	Miles
WEST FORK WHITE	51202011601	Johnson	INW01G1_04	INDIAN CREEK	ESCHERICHIA COLI (E. COLI	Recreational Use (Human Health)	4A	16				3.27	Miles
WEST FORK WHITE	51202011601	Johnson	INW01G1_05	INDIAN CREEK	ESCHERICHIA COLI (E. COLI	Recreational Use (Human Health)	4A	16				1.05	Miles
WEST FORK WHITE	51202011601	Johnson/Morgan	INW01G1_06	INDIAN CREEK	ESCHERICHIA COLI (E. COLI	Recreational Use (Human Health)	4A	16				7.1	Miles
WEST FORK WHITE	51202011601	Johnson	INW01G1_T1003	GOOSE CREEK	ESCHERICHIA COLI (E. COLI	Recreational Use (Human Health)	4A	16				19.56	Miles
WEST FORK WHITE	51202011601	Johnson	INW01G1_T1004	BARNES CREEK	ESCHERICHIA COLI (E. COLI	Recreational Use (Human Health)	4A	16				16.57	Miles
WEST FORK WHITE	51202011601	Johnson	INW01G1_T1014	INDIAN CREEK - UNNAMED TRI	ESCHERICHIA COLI (E. COLI	Recreational Use (Human Health)	4A	16				2.35	Miles
WEST FORK WHITE	51202011601	Johnson	INW01G1_T1016	INDIAN CREEK - UNNAMED TRI	ESCHERICHIA COLI (E. COLI	Recreational Use (Human Health)	4A	16				3.3	Miles
WEST FORK WHITE	51202011601	Brown/Morgan	INW01G1_T1017	BEAR CREEK	ESCHERICHIA COLI (E. COLI	Recreational Use (Human Health)	4A	16				6.7	Miles
WEST FORK WHITE	51202011601	Johnson/Morgan	INW01G1_T1021	BEAR CREEK - UNNAMED TRIBU	ESCHERICHIA COLI (E. COLI	Recreational Use (Human Health)	4A	16				7.26	Miles
WEST FORK WHITE	51202011601	Morgan	INW01G1_T1022	BEAR CREEK - UNNAMED TRIBU	ESCHERICHIA COLI (E. COLI	Recreational Use (Human Health)	4A	16				1.05	Miles
WEST FORK WHITE	51202011601	Johnson	INW01G1_T1023	EARLHAM LAKE INLET	ESCHERICHIA COLI (E. COLI	Recreational Use (Human Health)	4A	16				0.27	Miles
WEST FORK WHITE	51202011602	Morgan	INW01G2_02	INDIAN CREEK	ESCHERICHIA COLI (E. COLI	Recreational Use (Human Health)	4A	16				1.54	Miles
WEST FORK WHITE	51202011602	Morgan	INW01G2_04	INDIAN CREEK	ESCHERICHIA COLI (E. COLI	Recreational Use (Human Health)	4A	16				6	Miles
WEST FORK WHITE	51202011602	Morgan	INW01G2_T1001	CROOKED CREEK	ESCHERICHIA COLI (E. COLI	Recreational Use (Human Health)	4A	16				11.52	Miles
WEST FORK WHITE	51202011602	Brown/Morgan	INW01G2_T1003	PIKE CREEK	ESCHERICHIA COLI (E. COLI	Recreational Use (Human Health)	4A	16				9.29	Miles
WEST FORK WHITE	51202011602	Morgan	INW01G2_T1004	OLIVER CREEK	ESCHERICHIA COLI (E. COLI	Recreational Use (Human Health)	4A	16				13.45	Miles
WEST FORK WHITE	51202011602	Brown/Morgan	INW01G2_T1005	INDIAN TRACE CREEK	ESCHERICHIA COLI (E. COLI	Recreational Use (Human Health)	4A	16				7.35	Miles
WEST FORK WHITE	51202011602	Morgan	INW01G2_T1006	SEDWICH DITCH	ESCHERICHIA COLI (E. COLI	Recreational Use (Human Health)	4A	16				6.35	Miles
WEST FORK WHITE	51202011602	Morgan	INW01G2_T1008	CROOKED CREEK - UNNAMED T	ESCHERICHIA COLI (E. COLI	Recreational Use (Human Health)	4A	16				6.47	Miles
WEST FORK WHITE	51202011602	Morgan	INW01G2_T1010	INDIAN CREEK - UNNAMED TRI	ESCHERICHIA COLI (E. COLI	Recreational Use (Human Health)	4A	16				3.63	Miles
WEST FORK WHITE	51202011602	Morgan	INW01G2_T1012	CAMP CREEK	ESCHERICHIA COLI (E. COLI	Recreational Use (Human Health)	4A	16				5.65	Miles
WEST FORK WHITE	51202011603	Morgan	INW01G3_03	INDIAN CREEK	ESCHERICHIA COLI (E. COLI	Recreational Use (Human Health)	4A	16				1.56	Miles
WEST FORK WHITE	51202011603	Morgan	INW01G3_04	INDIAN CREEK	ESCHERICHIA COLI (E. COLI	Recreational Use (Human Health)	4A	16				11.1	Miles
WEST FORK WHITE	51202011603	Morgan	INW01G3_05	INDIAN CREEK	ESCHERICHIA COLI (E. COLI	Recreational Use (Human Health)	4A	16				4.49	Miles
WEST FORK WHITE	51202011603	Morgan	INW01G3_06	INDIAN CREEK	ESCHERICHIA COLI (E. COLI	Recreational Use (Human Health)	4A	16				6.24	Miles
WEST FORK WHITE	51202011603	Brown/Morgan	INW01G3_T1001	INDIAN CREEK - UNNAMED TRI	ESCHERICHIA COLI (E. COLI	Recreational Use (Human Health)	4A	16				9.98	Miles
WEST FORK WHITE	51202011603	Brown/Monroe/Morgan	INW01G3_T1002	ROBERTSON CREEK	ESCHERICHIA COLI (E. COLI	Recreational Use (Human Health)	4A	16				15.16	Miles
WEST FORK WHITE	51202011603	Morgan	INW01G3_T1005	INDIAN CREEK - UNNAMED TRI	ESCHERICHIA COLI (E. COLI	Recreational Use (Human Health)	4A	16				3.66	Miles
WEST FORK WHITE	51202011603	Morgan	INW01G3_T1006	SAND CREEK	ESCHERICHIA COLI (E. COLI	Recreational Use (Human Health)	4A	16				4.7	Miles
WEST FORK WHITE	51202011603	Morgan	INW01G3_T1007	SAND CREEK - UNNAMED TRIB	ESCHERICHIA COLI (E. COLI	Recreational Use (Human Health)	4A	16				2.48	Miles
WEST FORK WHITE	51202011603	Morgan	INW01G3_T1008	INDIAN CREEK - UNNAMED TRI	ESCHERICHIA COLI (E. COLI	Recreational Use (Human Health)	4A	16				3.73	Miles
WEST FORK WHITE	51202011702	Morgan	INW01H2_02	WHITE RIVER	ESCHERICHIA COLI (E. COLI	Recreational Use (Human Health)	4A	17				1.39	Miles
WEST FORK WHITE	51202011702	Morgan	INW01H2_03	WHITE RIVER	ESCHERICHIA COLI (E. COLI	Recreational Use (Human Health)	4A	17				2.24	Miles
WEST FORK WHITE	51202011702	Morgan	INW01H2_04	WHITE RIVER	ESCHERICHIA COLI (E. COLI	Recreational Use (Human Health)	4A	17				2.44	Miles
WEST FORK WHITE	51202011703	Morgan	INW01H3_02	WHITE RIVER	ESCHERICHIA COLI (E. COLI	Recreational Use (Human Health)	4A	17				1.34	Miles
WEST FORK WHITE	51202011703	Morgan	INW01H3_03	WHITE RIVER	ESCHERICHIA COLI (E. COLI	Recreational Use (Human Health)	4A	17				6.32	Miles
WEST FORK WHITE	51202011703	Morgan/Owen	INW01H3_T1012	BUTLER CREEK	ESCHERICHIA COLI (E. COLI	Recreational Use (Human Health)	4A	17				11.41	Miles
WEST FORK WHITE	51202011704	Monroe/Morgan/Owen	INW01H4_02	WHITE RIVER	ESCHERICHIA COLI (E. COLI	Recreational Use (Human Health)	4A	17				3.6	Miles
WEST FORK WHITE	51202011704	Monroe/Owen	INW01H4_03	WHITE RIVER	ESCHERICHIA COLI (E. COLI	Recreational Use (Human Health)	4A	17				1.13	Miles
WEST FORK WHITE	51202020101	Brown	INW0211_04	BEANBLOSSOM CREEK	ESCHERICHIA COLI (E. COLI	Recreational Use (Human Health)	4A	20		MOVE (Cat5A to Cat4A) - Map verified that there is a previously approved TMDL for this impairment (E		11.06	Miles
WEST FORK WHITE	51202020101	Brown	INW0211_05	BEANBLOSSOM CREEK	ESCHERICHIA COLI (E. COLI	Recreational Use (Human Health)	4A	20				10.4	Miles
WEST FORK WHITE	51202020101	Brown	INW0211_06	BEANBLOSSOM CREEK	ESCHERICHIA COLI (E. COLI	Recreational Use (Human Health)	4A	20				3.18	Miles
WEST FORK WHITE	51202020101	Brown	INW0211_T1003	BEANBLOSSOM CREEK, EAST F(	ESCHERICHIA COLI (E. COLI	Recreational Use (Human Health)	4A	20				9.66	Miles
WEST FORK WHITE	51202020101	Brown	INW0211_T1004	HOPPERS BRANCH	ESCHERICHIA COLI (E. COLI	Recreational Use (Human Health)	4A	20		MOVE (Cat5A to Cat4A) - Map verified that there is a previously approved TMDL for this impairment (E		3.21	Miles
WEST FORK WHITE	51202020101	Brown	INW0211_T1006	BEANBLOSSOM CREEK - UNNAI	ESCHERICHIA COLI (E. COLI	Recreational Use (Human Health)	4A	20				2.71	Miles
WEST FORK WHITE	51202020101	Brown	INW0211_T1006A	BEANBLOSSOM CREEK - UNNAI	ESCHERICHIA COLI (E. COLI	Recreational Use (Human Health)	4A	20				1.66	Miles
WEST FORK WHITE	51202020101	Brown	INW0211_T1011	BEANBLOSSOM CREEK - UNNAI	ESCHERICHIA COLI (E. COLI	Recreational Use (Human Health)	4A	20				1.16	Miles
WEST FORK WHITE	51202020101	Brown	INW0211_T1012	BEANBLOSSOM CREEK, NORTH	ESCHERICHIA COLI (E. COLI	Recreational Use (Human Health)	4A	20				8.62	Miles
WEST FORK WHITE	51202020101	Brown	INW0211_T1013	BEANBLOSSOM CREEK, NORTH	ESCHERICHIA COLI (E. COLI	Recreational Use (Human Health)	4A	20				14.25	Miles
WEST FORK WHITE	51202020101	Brown	INW0211_T1015	DUNNAWAY CREEK	ESCHERICHIA COLI (E. COLI	Recreational Use (Human Health)	4A	20				4.31	Miles
WEST FORK WHITE	51202020102	Brown	INW0212_02	BEANBLOSSOM CREEK	ESCHERICHIA COLI (E. COLI	Recreational Use (Human Health)	4A	20				1.81	Miles
WEST FORK WHITE	51202020102	Brown	INW0212_03	BEANBLOSSOM CREEK	ESCHERICHIA COLI (E. COLI	Recreational Use (Human Health)	4A	20				0.23	Miles
WEST FORK WHITE	51202020102	Brown	INW0212_04	BEANBLOSSOM CREEK	ESCHERICHIA COLI (E. COLI	Recreational Use (Human Health)	4A	20				4.9	Miles
WEST FORK WHITE	51202020102	Brown	INW0212_T1004	BEANBLOSSOM CREEK - UNNAI	ESCHERICHIA COLI (E. COLI	Recreational Use (Human Health)	4A	20				2.88	Miles
WEST FORK WHITE	51202020102	Brown	INW0212_T1005	LICK CREEK	ESCHERICHIA COLI (E. COLI	Recreational Use (Human Health)	4A	20				13.26	Miles
WEST FORK WHITE	51202020102	Brown	INW0212_T1006	LICK CREEK - UNNAMED TRIBU	ESCHERICHIA COLI (E. COLI	Recreational Use (Human Health)	4A	20				2.05	Miles
WEST FORK WHITE	51202020102	Brown	INW0212_T1007	BELL CREEK	ESCHERICHIA COLI (E. COLI	Recreational Use (Human Health)	4A	20				0.57	Miles
WEST FORK WHITE	51202020102	Brown	INW0212_T1007A	BELL CREEK	ESCHERICHIA COLI (E. COLI	Recreational Use (Human Health)	4A	20				1.92	Miles
WEST FORK WHITE	51202020102	Brown	INW0212_T1008	BEANBLOSSOM CREEK - UNNAI	ESCHERICHIA COLI (E. COLI	Recreational Use (Human Health)	4A	20				2.86	Miles

BASIN	HYDROLOGIC UNIT CODE	COUNTY	ASSESSMENT UNIT ID	ASSESSMENT UNIT NAME	PARAMETER	DESIGNATED USE	IR CATEGORY	TEGORY 4A TMDL K	CATEGORY 4B/4C POLLUTI	2020 Changes - Public Notice Draft	2020 Changes -- Finalized Submittal	WATER SIZE	UNITS
WEST FORK WHITE	51202020102	Brown	INW0212_T1010	BEAR CREEK	ESCHERICHIA COLI (E. COLI	Recreational Use (Human Health)	4A	20				7.98	Miles
WEST FORK WHITE	51202020102	Brown	INW0212_T1010A	BEAR CREEK	ESCHERICHIA COLI (E. COLI	Recreational Use (Human Health)	4A	20				1.38	Miles
WEST FORK WHITE	51202020103	Monroe	INW0213_02	BEANBLOSSOM CREEK	ESCHERICHIA COLI (E. COLI	Recreational Use (Human Health)	4A	20				0.72	Miles
WEST FORK WHITE	51202020103	Brown	INW0213_03	BEANBLOSSOM CREEK	ESCHERICHIA COLI (E. COLI	Recreational Use (Human Health)	4A	20				1.23	Miles
WEST FORK WHITE	51202020103	Brown	INW0213_04	BEANBLOSSOM CREEK	ESCHERICHIA COLI (E. COLI	Recreational Use (Human Health)	4A	20				0.63	Miles
WEST FORK WHITE	51202020104	Monroe	INW0214_02	BEANBLOSSOM CREEK	ESCHERICHIA COLI (E. COLI	Recreational Use (Human Health)	4A	20				0.55	Miles
WEST FORK WHITE	51202020104	Monroe	INW0214_03	BEANBLOSSOM CREEK	ESCHERICHIA COLI (E. COLI	Recreational Use (Human Health)	4A	20				5.66	Miles
WEST FORK WHITE	51202020104	Monroe	INW0214_04	BEANBLOSSOM CREEK	ESCHERICHIA COLI (E. COLI	Recreational Use (Human Health)	4A	20				3.63	Miles
WEST FORK WHITE	51202020104	Monroe	INW0214_05	BEANBLOSSOM CREEK	ESCHERICHIA COLI (E. COLI	Recreational Use (Human Health)	4A	20				2.29	Miles
WEST FORK WHITE	51202020104	Brown/Monroe	INW0214_T1002	HONEY CREEK, EAST FORK	ESCHERICHIA COLI (E. COLI	Recreational Use (Human Health)	4A	20				7.25	Miles
WEST FORK WHITE	51202020104	Monroe	INW0214_T1008	HONEY CREEK, NORTH FORK	ESCHERICHIA COLI (E. COLI	Recreational Use (Human Health)	4A	20				6.75	Miles
WEST FORK WHITE	51202020104	Monroe	INW0214_T1009	HONEY CREEK	ESCHERICHIA COLI (E. COLI	Recreational Use (Human Health)	4A	20				5.12	Miles
WEST FORK WHITE	51202020104	Monroe	INW0214_T1014	BEANBLOSSOM CREEK - UNNAI	ESCHERICHIA COLI (E. COLI	Recreational Use (Human Health)	4A	20				1.87	Miles
WEST FORK WHITE	51202020105	Monroe	INW0215_02	BEANBLOSSOM CREEK	ESCHERICHIA COLI (E. COLI	Recreational Use (Human Health)	4A	20				8.65	Miles
WEST FORK WHITE	51202020105	Monroe	INW0215_03	BEANBLOSSOM CREEK	ESCHERICHIA COLI (E. COLI	Recreational Use (Human Health)	4A	20				0.94	Miles
WEST FORK WHITE	51202020106	Monroe	INW0216_02	BEANBLOSSOM CREEK	ESCHERICHIA COLI (E. COLI	Recreational Use (Human Health)	4A	20				2.76	Miles
WEST FORK WHITE	51202020106	Monroe	INW0216_03	BEANBLOSSOM CREEK	ESCHERICHIA COLI (E. COLI	Recreational Use (Human Health)	4A	20				14.48	Miles
WEST FORK WHITE	51202020106	Monroe	INW0216_T1010	BEANBLOSSOM CREEK - UNNAI	ESCHERICHIA COLI (E. COLI	Recreational Use (Human Health)	4A	20				4.61	Miles
WEST FORK WHITE	51202020106	Monroe	INW0216_T1013	BEANBLOSSOM CREEK - UNNAI	ESCHERICHIA COLI (E. COLI	Recreational Use (Human Health)	4A	20				2.12	Miles
WEST FORK WHITE	51202020107	Monroe	INW0217_02	BEANBLOSSOM CREEK	ESCHERICHIA COLI (E. COLI	Recreational Use (Human Health)	4A	20				4.13	Miles
WEST FORK WHITE	51202020107	Monroe	INW0217_03	BEANBLOSSOM CREEK	ESCHERICHIA COLI (E. COLI	Recreational Use (Human Health)	4A	20				5.73	Miles
WEST FORK WHITE	51202020107	Monroe	INW0217_T1007	BEANBLOSSOM CREEK - UNNAI	ESCHERICHIA COLI (E. COLI	Recreational Use (Human Health)	4A	20				7.72	Miles
WEST FORK WHITE	51202020107	Monroe	INW0217_T1008	INDIAN CREEK	ESCHERICHIA COLI (E. COLI	Recreational Use (Human Health)	4A	20			NO CHANGE - TMDL for this impairment was appro	15.1	Miles
WEST FORK WHITE	51202020108	Monroe	INW0218_01	BEANBLOSSOM CREEK	ESCHERICHIA COLI (E. COLI	Recreational Use (Human Health)	4A	20				4.88	Miles
WEST FORK WHITE	51202020108	Monroe	INW0218_T1007	JACKS DEFEAT CREEK	ESCHERICHIA COLI (E. COLI	Recreational Use (Human Health)	4A	20				10.41	Miles
WEST FORK WHITE	51202020108	Monroe	INW0218_T1009	JACKS DEFEAT CREEK	ESCHERICHIA COLI (E. COLI	Recreational Use (Human Health)	4A	20				7	Miles
WEST FORK WHITE	51202020108	Monroe	INW0218_T1010	JACKS DEFEAT CREEK	ESCHERICHIA COLI (E. COLI	Recreational Use (Human Health)	4A	20				8.69	Miles
WEST FORK WHITE	51202020108	Monroe	INW0218_T1011	JACKS DEFEAT CREEK	ESCHERICHIA COLI (E. COLI	Recreational Use (Human Health)	4A	20				8.64	Miles
WEST FORK WHITE	51202020201	Owen	INW0221_02	MILL CREEK	ESCHERICHIA COLI (E. COLI	Recreational Use (Human Health)	4A	30				4.75	Miles
WEST FORK WHITE	51202020201	Owen	INW0221_03	MILL CREEK	ESCHERICHIA COLI (E. COLI	Recreational Use (Human Health)	4A	30				0.59	Miles
WEST FORK WHITE	51202020201	Owen	INW0221_04	MILL CREEK	ESCHERICHIA COLI (E. COLI	Recreational Use (Human Health)	4A	30				5.84	Miles
WEST FORK WHITE	51202020201	Owen	INW0221_T1004	LITTLE MILL CREEK	ESCHERICHIA COLI (E. COLI	Recreational Use (Human Health)	4A	30				1.15	Miles
WEST FORK WHITE	51202020201	Owen	INW0221_T1005	LITTLE MILL CREEK	ESCHERICHIA COLI (E. COLI	Recreational Use (Human Health)	4A	30				2.92	Miles
WEST FORK WHITE	51202020201	Owen	INW0221_T1006	LITTLE MILL CREEK	ESCHERICHIA COLI (E. COLI	Recreational Use (Human Health)	4A	30				8.79	Miles
WEST FORK WHITE	51202020201	Owen	INW0221_T1007	NAANS BRANCH	ESCHERICHIA COLI (E. COLI	Recreational Use (Human Health)	4A	30				6.85	Miles
WEST FORK WHITE	51202020201	Owen	INW0221_T1008	NAANS BRANCH	ESCHERICHIA COLI (E. COLI	Recreational Use (Human Health)	4A	30				3.3	Miles
WEST FORK WHITE	51202020201	Owen	INW0221_T1008A	NAANS BRANCH	ESCHERICHIA COLI (E. COLI	Recreational Use (Human Health)	4A	30				0.53	Miles
WEST FORK WHITE	51202020202	Monroe/Owen	INW0222_02	WHITE RIVER	ESCHERICHIA COLI (E. COLI	Recreational Use (Human Health)	4A	17				2.75	Miles
WEST FORK WHITE	51202020202	Owen	INW0222_03	WHITE RIVER	ESCHERICHIA COLI (E. COLI	Recreational Use (Human Health)	4A	17				0.84	Miles
WEST FORK WHITE	51202020202	Owen	INW0222_04	WHITE RIVER	ESCHERICHIA COLI (E. COLI	Recreational Use (Human Health)	4A	17				4.72	Miles
WEST FORK WHITE	51202020202	Monroe/Owen	INW0222_T1001	BIG CREEK	ESCHERICHIA COLI (E. COLI	Recreational Use (Human Health)	4A	20				11.28	Miles
WEST FORK WHITE	51202020202	Owen	INW0222_T1003	WHTE RIVER - UNNAMED TRIB	ESCHERICHIA COLI (E. COLI	Recreational Use (Human Health)	4A	17				3.59	Miles
WEST FORK WHITE	51202020202	Owen	INW0222_T1004	LIMESTONE CREEK	ESCHERICHIA COLI (E. COLI	Recreational Use (Human Health)	4A	30				12.64	Miles
WEST FORK WHITE	51202020202	Owen	INW0222_T1005	LIMESTONE CREEK	ESCHERICHIA COLI (E. COLI	Recreational Use (Human Health)	4A	30				5.58	Miles
WEST FORK WHITE	51202020202	Owen	INW0222_T1006	LIMESTONE CREEK	ESCHERICHIA COLI (E. COLI	Recreational Use (Human Health)	4A	30				1.37	Miles
WEST FORK WHITE	51202020202	Owen	INW0222_T1007	LIMESTONE CREEK - UNNAMEI	ESCHERICHIA COLI (E. COLI	Recreational Use (Human Health)	4A	30				2.14	Miles
WEST FORK WHITE	51202020202	Owen	INW0222_T1008	LIMESTONE CREEK - UNNAMEI	ESCHERICHIA COLI (E. COLI	Recreational Use (Human Health)	4A	30				4.73	Miles
WEST FORK WHITE	51202020202	Owen	INW0222_T1009	LIMESTONE CREEK - UNNAMEI	ESCHERICHIA COLI (E. COLI	Recreational Use (Human Health)	4A	30				2.15	Miles
WEST FORK WHITE	51202020202	Owen	INW0223_01	WHITE RIVER	ESCHERICHIA COLI (E. COLI	Recreational Use (Human Health)	4A	17				3.08	Miles
WEST FORK WHITE	51202020203	Owen	INW0223_T1004	FALL CREEK	ESCHERICHIA COLI (E. COLI	Recreational Use (Human Health)	4A	30				5.86	Miles
WEST FORK WHITE	51202020203	Owen	INW0223_T1004A	BUCK (BASS HAVEN) LAKE INLE	ESCHERICHIA COLI (E. COLI	Recreational Use (Human Health)	4A	30				0.38	Miles
WEST FORK WHITE	51202020203	Monroe/Owen	INW0223_T1005	MCCORMICKS CREEK	ESCHERICHIA COLI (E. COLI	Recreational Use (Human Health)	4A	17				14.32	Miles
WEST FORK WHITE	51202020203	Owen	INW0223_T1006	MCCORMICKS CREEK	ESCHERICHIA COLI (E. COLI	Recreational Use (Human Health)	4A	17				2.31	Miles
WEST FORK WHITE	51202020203	Owen	INW0223_T1007	MCCORMICKS CREEK	ESCHERICHIA COLI (E. COLI	Recreational Use (Human Health)	4A	17				2.07	Miles
WEST FORK WHITE	51202020204	Owen	INW0224_03	RATTLESNAKE CREEK	ESCHERICHIA COLI (E. COLI	Recreational Use (Human Health)	4A	17				7.82	Miles
WEST FORK WHITE	51202020204	Owen	INW0224_04	RATTLESNAKE CREEK	ESCHERICHIA COLI (E. COLI	Recreational Use (Human Health)	4A	17				5.19	Miles
WEST FORK WHITE	51202020204	Owen	INW0224_05	RATTLESNAKE CREEK	ESCHERICHIA COLI (E. COLI	Recreational Use (Human Health)	4A	17				11.86	Miles
WEST FORK WHITE	51202020204	Owen	INW0224_06	RATTLESNAKE CREEK	ESCHERICHIA COLI (E. COLI	Recreational Use (Human Health)	4A	17				6.74	Miles
WEST FORK WHITE	51202020204	Owen	INW0224_T1004	WAGNER (GABOVITCH) LAKE O	ESCHERICHIA COLI (E. COLI	Recreational Use (Human Health)	4A	17				0.23	Miles
WEST FORK WHITE	51202020204	Owen	INW0224_T1004A	WAGNER (GABOVITCH) LAKE IN	ESCHERICHIA COLI (E. COLI	Recreational Use (Human Health)	4A	17				0.66	Miles
WEST FORK WHITE	51202020205	Owen	INW0225_02	WHITE RIVER	ESCHERICHIA COLI (E. COLI	Recreational Use (Human Health)	4A	17				6.94	Miles
WEST FORK WHITE	51202020205	Owen	INW0225_03	WHITE RIVER	ESCHERICHIA COLI (E. COLI	Recreational Use (Human Health)	4A	17				5.43	Miles
WEST FORK WHITE	51202020205	Owen	INW0225_T1004	ELLISTON CREEK	ESCHERICHIA COLI (E. COLI	Recreational Use (Human Health)	4A	30				5.01	Miles
WEST FORK WHITE	51202020205	Owen	INW0225_T1004A	FARM POND INLET	ESCHERICHIA COLI (E. COLI	Recreational Use (Human Health)	4A	30				0.39	Miles
WEST FORK WHITE	51202020205	Owen	INW0225_T1005	WHITE RIVER - UNNAMED TRIB	ESCHERICHIA COLI (E. COLI	Recreational Use (Human Health)	4A	17				0.92	Miles
WEST FORK WHITE	51202020205	Owen	INW0225_T1006	WHITE RIVER - UNNAMED TRIB	ESCHERICHIA COLI (E. COLI	Recreational Use (Human Health)	4A	17				3.36	Miles
WEST FORK WHITE	51202020205	Owen	INW0225_T1007	MCBRIDE BRANCH	ESCHERICHIA COLI (E. COLI	Recreational Use (Human Health)	4A	30				6.94	Miles
WEST FORK WHITE	51202020206	Monroe/Owen	INW0226_03	RACCOON CREEK	ESCHERICHIA COLI (E. COLI	Recreational Use (Human Health)	4A	17				6.94	Miles
WEST FORK WHITE	51202020206	Owen	INW0226_04	RACCOON CREEK	ESCHERICHIA COLI (E. COLI	Recreational Use (Human Health)	4A	17				6.32	Miles
WEST FORK WHITE	51202020206	Monroe/Owen	INW0226_T1004	LITTLE RACCOON CREEK	ESCHERICHIA COLI (E. COLI	Recreational Use (Human Health)	4A	17				7.12	Miles
WEST FORK WHITE	51202020207	Owen	INW0227_01	RACCOON CREEK	ESCHERICHIA COLI (E. COLI	Recreational Use (Human Health)	4A	17				12.58	Miles
WEST FORK WHITE	51202020207	Owen	INW0227_02	RACCOON CREEK	ESCHERICHIA COLI (E. COLI	Recreational Use (Human Health)	4A	17				9.48	Miles
WEST FORK WHITE	51202020207	Greene/Owen	INW0227_T1002	LICK CREEK	ESCHERICHIA COLI (E. COLI	Recreational Use (Human Health)	4A	17				8.37	Miles

BASIN	HYDROLOGIC UNIT CODE	COUNTY	ASSESSMENT UNIT ID	ASSESSMENT UNIT NAME	PARAMETER	DESIGNATED USE	IR CATEGORY	TEGORY 4A TMDL K	CATEGORY 4B/4C POLLUTI	2020 Changes - Public Notice Draft	2020 Changes -- Finalized Submittal	WATER SIZE	UNITS
WEST FORK WHITE	51202020207	Greene/Owen	INW0227_T1003	LICK CREEK	ESCHERICHIA COLI (E. COLI	Recreational Use (Human Health)	4A	17				15.23	Miles
WEST FORK WHITE	51202020207	Greene/Owen	INW0227_T1004	LICK CREEK	ESCHERICHIA COLI (E. COLI	Recreational Use (Human Health)	4A	17				4.81	Miles
WEST FORK WHITE	51202020208	Owen	INW0228_02	FISH CREEK, EAST FORK	ESCHERICHIA COLI (E. COLI	Recreational Use (Human Health)	4A	17				12.09	Miles
WEST FORK WHITE	51202020208	Owen	INW0228_03	FISH CREEK, EAST FORK	ESCHERICHIA COLI (E. COLI	Recreational Use (Human Health)	4A	17				7.74	Miles
WEST FORK WHITE	51202020208	Owen	INW0228_T1003	FISH CREEK, WEST FORK	ESCHERICHIA COLI (E. COLI	Recreational Use (Human Health)	4A	30				14.06	Miles
WEST FORK WHITE	51202020209	Owen	INW0229_01	FISH CREEK	ESCHERICHIA COLI (E. COLI	Recreational Use (Human Health)	4A	17				2.7	Miles
WEST FORK WHITE	51202020209	Owen	INW0229_03	FISH CREEK	ESCHERICHIA COLI (E. COLI	Recreational Use (Human Health)	4A	17				11.18	Miles
WEST FORK WHITE	51202020209	Owen	INW0229_04	FISH CREEK	ESCHERICHIA COLI (E. COLI	Recreational Use (Human Health)	4A	17				8.61	Miles
WEST FORK WHITE	51202020209	Owen	INW0229_05	FISH CREEK	ESCHERICHIA COLI (E. COLI	Recreational Use (Human Health)	4A	17				3.75	Miles
WEST FORK WHITE	51202020209	Owen	INW0229_T1003	WEST FORK CREEK	ESCHERICHIA COLI (E. COLI	Recreational Use (Human Health)	4A	17				6.31	Miles
WEST FORK WHITE	51202020209	Owen	INW0229_T1005	LICK CREEK	ESCHERICHIA COLI (E. COLI	Recreational Use (Human Health)	4A	17				5.36	Miles
WEST FORK WHITE	51202020209	Owen	INW0229_T1006	LICK CREEK	ESCHERICHIA COLI (E. COLI	Recreational Use (Human Health)	4A	17				8.1	Miles
WEST FORK WHITE	51202020209	Owen	INW0229_T1008	FISH CREEK - UNNAMED TRIBU	ESCHERICHIA COLI (E. COLI	Recreational Use (Human Health)	4A	17				2.58	Miles
WEST FORK WHITE	51202020209	Owen	INW0229_T1008A	THOMAS LAKE INLET	ESCHERICHIA COLI (E. COLI	Recreational Use (Human Health)	4A	17				0.44	Miles
WEST FORK WHITE	51202020209	Owen	INW0229_T1008B	COTTONS LITTLE PINE LAKE INL	ESCHERICHIA COLI (E. COLI	Recreational Use (Human Health)	4A	17				0.22	Miles
WEST FORK WHITE	51202020209	Owen	INW0229_T1009	MACK CREEK	ESCHERICHIA COLI (E. COLI	Recreational Use (Human Health)	4A	17				9.64	Miles
WEST FORK WHITE	51202020209	Owen	INW0229_T1010	MACK CREEK	ESCHERICHIA COLI (E. COLI	Recreational Use (Human Health)	4A	17				1.9	Miles
WEST FORK WHITE	51202020209	Owen	INW0229_T1012	FISH CREEK - UNNAMED TRIBU	ESCHERICHIA COLI (E. COLI	Recreational Use (Human Health)	4A	17				5.96	Miles
WEST FORK WHITE	51202020210	Owen	INW022A_02	WHITE RIVER	ESCHERICHIA COLI (E. COLI	Recreational Use (Human Health)	4A	17				4.39	Miles
WEST FORK WHITE	51202020210	Owen	INW022A_03	WHITE RIVER	ESCHERICHIA COLI (E. COLI	Recreational Use (Human Health)	4A	17				3.87	Miles
WEST FORK WHITE	51202020210	Owen	INW022A_04	WHITE RIVER	ESCHERICHIA COLI (E. COLI	Recreational Use (Human Health)	4A	17				12.06	Miles
WEST FORK WHITE	51202020210	Owen	INW022A_05	WHITE RIVER	ESCHERICHIA COLI (E. COLI	Recreational Use (Human Health)	4A	17				2.87	Miles
WEST FORK WHITE	51202020210	Owen	INW022A_06	WHITE RIVER	ESCHERICHIA COLI (E. COLI	Recreational Use (Human Health)	4A	17				0.55	Miles
WEST FORK WHITE	51202020210	Owen	INW022A_T1001	MILLS CREEK	ESCHERICHIA COLI (E. COLI	Recreational Use (Human Health)	4A	17				10.57	Miles
WEST FORK WHITE	51202020210	Owen	INW022A_T1002	WHITE RIVER - UNNAMED TRIB	ESCHERICHIA COLI (E. COLI	Recreational Use (Human Health)	4A	17				3.21	Miles
WEST FORK WHITE	51202020210	Owen	INW022A_T1003	GOOSE CREEK	ESCHERICHIA COLI (E. COLI	Recreational Use (Human Health)	4A	30				6.26	Miles
WEST FORK WHITE	51202020210	Greene/Owen	INW022A_T1004	JACK CREEK	ESCHERICHIA COLI (E. COLI	Recreational Use (Human Health)	4A	30				12.42	Miles
WEST FORK WHITE	51202020211	Greene/Owen	INW022B_02	WHITE RIVER	ESCHERICHIA COLI (E. COLI	Recreational Use (Human Health)	4A	17				3.78	Miles
WEST FORK WHITE	51202020211	Greene/Owen	INW022B_T1002	BUCKHALL CREEK	ESCHERICHIA COLI (E. COLI	Recreational Use (Human Health)	4A	30				11.23	Miles
WEST FORK WHITE	51202020211	Greene	INW022B_T1004	CLARK CREEK	ESCHERICHIA COLI (E. COLI	Recreational Use (Human Health)	4A	30				9.52	Miles
WEST FORK WHITE	51202020211	Greene	INW022B_T1005	GOOSE CREEK	ESCHERICHIA COLI (E. COLI	Recreational Use (Human Health)	4A	30				6.03	Miles
WEST FORK WHITE	51202020301	Monroe/Owen	INW0231_03	RICHLAND CREEK	ESCHERICHIA COLI (E. COLI	Recreational Use (Human Health)	4A	23				8.69	Miles
WEST FORK WHITE	51202020301	Greene/Owen	INW0231_04	RICHLAND CREEK	ESCHERICHIA COLI (E. COLI	Recreational Use (Human Health)	4A	23				6.45	Miles
WEST FORK WHITE	51202020301	Monroe/Owen	INW0231_T1001	RICHLAND CREEK - UNNAMED	ESCHERICHIA COLI (E. COLI	Recreational Use (Human Health)	4A	23				4.26	Miles
WEST FORK WHITE	51202020301	Monroe	INW0231_T1003	RICHLAND CREEK - UNNAMED	ESCHERICHIA COLI (E. COLI	Recreational Use (Human Health)	4A	23				6.09	Miles
WEST FORK WHITE	51202020301	Greene/Monroe	INW0231_T1004	LITTLE RICHLAND CREEK	ESCHERICHIA COLI (E. COLI	Recreational Use (Human Health)	4A	23				5.24	Miles
WEST FORK WHITE	51202020301	Greene/Monroe	INW0231_T1005	LITTLE RICHLAND CREEK	ESCHERICHIA COLI (E. COLI	Recreational Use (Human Health)	4A	23				3.79	Miles
WEST FORK WHITE	51202020301	Monroe	INW0231_T1006	LITTLE RICHLAND CREEK	ESCHERICHIA COLI (E. COLI	Recreational Use (Human Health)	4A	23				4.08	Miles
WEST FORK WHITE	51202020302	Greene	INW0232_01	RICHLAND CREEK	ESCHERICHIA COLI (E. COLI	Recreational Use (Human Health)	4A	23				12.7	Miles
WEST FORK WHITE	51202020302	Greene	INW0232_02	RICHLAND CREEK	ESCHERICHIA COLI (E. COLI	Recreational Use (Human Health)	4A	23				6.1	Miles
WEST FORK WHITE	51202020302	Greene	INW0232_T1003	RICHLAND CREEK - UNNAMED	ESCHERICHIA COLI (E. COLI	Recreational Use (Human Health)	4A	23				2.23	Miles
WEST FORK WHITE	51202020304	Greene	INW0234_01	BEECH CREEK	ESCHERICHIA COLI (E. COLI	Recreational Use (Human Health)	4A	23				17.41	Miles
WEST FORK WHITE	51202020304	Greene	INW0234_02	BEECH CREEK	ESCHERICHIA COLI (E. COLI	Recreational Use (Human Health)	4A	23				20.17	Miles
WEST FORK WHITE	51202020305	Greene	INW0235_02	RICHLAND CREEK	ESCHERICHIA COLI (E. COLI	Recreational Use (Human Health)	4A	23				6.77	Miles
WEST FORK WHITE	51202020305	Greene	INW0235_03	RICHLAND CREEK	ESCHERICHIA COLI (E. COLI	Recreational Use (Human Health)	4A	23				4.14	Miles
WEST FORK WHITE	51202020305	Greene	INW0235_T1004	HIDDEN LAKE OUTLET	ESCHERICHIA COLI (E. COLI	Recreational Use (Human Health)	4A	23				1.06	Miles
WEST FORK WHITE	51202020305	Greene	INW0235_T1005	BEECHWOOD LAKE OUTLET	ESCHERICHIA COLI (E. COLI	Recreational Use (Human Health)	4A	23				2.43	Miles
WEST FORK WHITE	51202020305	Greene	INW0235_T1006	BEECHWOOD LAKE INLET	ESCHERICHIA COLI (E. COLI	Recreational Use (Human Health)	4A	23				0.88	Miles
WEST FORK WHITE	51202020307	Greene	INW0237_02	PLUMMER CREEK	ESCHERICHIA COLI (E. COLI	Recreational Use (Human Health)	4A	21				10.66	Miles
WEST FORK WHITE	51202020307	Greene	INW0237_03	PLUMMER CREEK	ESCHERICHIA COLI (E. COLI	Recreational Use (Human Health)	4A	21				17.4	Miles
WEST FORK WHITE	51202020307	Greene	INW0237_03A	PLUMMER CREEK	ESCHERICHIA COLI (E. COLI	Recreational Use (Human Health)	4A	21				0.47	Miles
WEST FORK WHITE	51202020307	Greene	INW0237_T001	DRY BRANCH	ESCHERICHIA COLI (E. COLI	Recreational Use (Human Health)	4A	21				6.48	Miles
WEST FORK WHITE	51202020307	Greene	INW0237_T1002	BLACK ANKLE CREEK	ESCHERICHIA COLI (E. COLI	Recreational Use (Human Health)	4A	21				13.52	Miles
WEST FORK WHITE	51202020307	Greene	INW0237_T1003	BLACK ANKLE CREEK - UNNAMI	ESCHERICHIA COLI (E. COLI	Recreational Use (Human Health)	4A	21				7.98	Miles
WEST FORK WHITE	51202020308	Greene	INW0238_02	RICHLAND CREEK	ESCHERICHIA COLI (E. COLI	Recreational Use (Human Health)	4A	23				10.51	Miles
WEST FORK WHITE	51202020308	Greene	INW0238_03	RICHLAND CREEK	ESCHERICHIA COLI (E. COLI	Recreational Use (Human Health)	4A	23				2.39	Miles
WEST FORK WHITE	51202020308	Greene	INW0238_04	RICHLAND CREEK	ESCHERICHIA COLI (E. COLI	Recreational Use (Human Health)	4A	23				6.87	Miles
WEST FORK WHITE	51202020308	Greene	INW0238_T1003	RICHLAND CREEK - UNNAMED	ESCHERICHIA COLI (E. COLI	Recreational Use (Human Health)	4A	23				1.92	Miles
WEST FORK WHITE	51202020308	Greene	INW0238_T1004	WILDCAT BRANCH	ESCHERICHIA COLI (E. COLI	Recreational Use (Human Health)	4A	23				6.54	Miles
WEST FORK WHITE	51202020308	Greene	INW0238_T1005	RITTER BRANCH	ESCHERICHIA COLI (E. COLI	Recreational Use (Human Health)	4A	23				5.81	Miles
WEST FORK WHITE	51202020308	Greene	INW0238_T1006	ORE BRANCH	ESCHERICHIA COLI (E. COLI	Recreational Use (Human Health)	4A	23				10.15	Miles
WEST FORK WHITE	51202020308	Greene	INW0238_T1007	RICHLAND CREEK - UNNAMED	ESCHERICHIA COLI (E. COLI	Recreational Use (Human Health)	4A	23				2.15	Miles
WEST FORK WHITE	51202020308	Greene	INW0238_T1008	RICHLAND CREEK - UNNAMED	ESCHERICHIA COLI (E. COLI	Recreational Use (Human Health)	4A	23				2.87	Miles
WEST FORK WHITE	51202020309	Greene	INW0239_02	PLUMMER CREEK	ESCHERICHIA COLI (E. COLI	Recreational Use (Human Health)	4A	21				3.11	Miles
WEST FORK WHITE	51202020309	Greene	INW0239_03	PLUMMER CREEK	ESCHERICHIA COLI (E. COLI	Recreational Use (Human Health)	4A	21				8.05	Miles
WEST FORK WHITE	51202020309	Greene	INW0239_04	PLUMMER CREEK	ESCHERICHIA COLI (E. COLI	Recreational Use (Human Health)	4A	21				3.46	Miles
WEST FORK WHITE	51202020309	Greene	INW0239_05	PLUMMER CREEK	ESCHERICHIA COLI (E. COLI	Recreational Use (Human Health)	4A	21				0.84	Miles
WEST FORK WHITE	51202020309	Greene	INW0239_T1001	FLYBLOW BRANCH	ESCHERICHIA COLI (E. COLI	Recreational Use (Human Health)	4A	21				6.98	Miles
WEST FORK WHITE	51202020309	Greene	INW0239_T1002	PLUMMER CREEK - UNNAMED	ESCHERICHIA COLI (E. COLI	Recreational Use (Human Health)	4A	21				2.22	Miles
WEST FORK WHITE	51202020309	Greene	INW0239_T1004	LETSINGER BRANCH	ESCHERICHIA COLI (E. COLI	Recreational Use (Human Health)	4A	21				2.78	Miles
WEST FORK WHITE	51202020309	Greene	INW0239_T1005	PLUMMER CREEK - UNNAMED	ESCHERICHIA COLI (E. COLI	Recreational Use (Human Health)	4A	21				1.71	Miles
WEST FORK WHITE	51202020309	Greene	INW0239_T1006	BURCHAM BRANCH	ESCHERICHIA COLI (E. COLI	Recreational Use (Human Health)	4A	21				3.93	Miles
WEST FORK WHITE	51202020309	Greene	INW0239_T1007	PLUMMER CREEK - UNNAMED	ESCHERICHIA COLI (E. COLI	Recreational Use (Human Health)	4A	21				4.21	Miles

BASIN	HYDROLOGIC UNIT CODE	COUNTY	ASSESSMENT UNIT ID	ASSESSMENT UNIT NAME	PARAMETER	DESIGNATED USE	IR CATEGORY	TEGORY 4A TMDL K	CATEGORY 4B/4C POLLUTI	2020 Changes - Public Notice Draft	2020 Changes -- Finalized Submittal	WATER SIZE	UNITS
WEST FORK WHITE	51202020501	Martin	INW0251_02	FIRST CREEK	ESCHERICHIA COLI (E. COLI	Recreational Use (Human Health)	4A	15				6.65	Miles
WEST FORK WHITE	51202020501	Daviess/Martin	INW0251_03	FIRST CREEK	ESCHERICHIA COLI (E. COLI	Recreational Use (Human Health)	4A	15				7.36	Miles
WEST FORK WHITE	51202020501	Greene/Martin	INW0251_T1001	FIRST CREEK	ESCHERICHIA COLI (E. COLI	Recreational Use (Human Health)	4A	15				13.44	Miles
WEST FORK WHITE	51202020501	Daviess/Martin	INW0251_T1004	FIRST CREEK - UNNAMED TRIBU	ESCHERICHIA COLI (E. COLI	Recreational Use (Human Health)	4A	15				11.96	Miles
WEST FORK WHITE	51202020501	Greene/Martin	INW0251_T1005	GREENWOOD LAKE INLET	ESCHERICHIA COLI (E. COLI	Recreational Use (Human Health)	4A	15				5.59	Miles
WEST FORK WHITE	51202020503	Daviess	INW0253_01	FIRST CREEK	ESCHERICHIA COLI (E. COLI	Recreational Use (Human Health)	4A	15				9.57	Miles
WEST FORK WHITE	51202020503	Daviess/Greene	INW0253_04	FIRST CREEK	ESCHERICHIA COLI (E. COLI	Recreational Use (Human Health)	4A	15				4.62	Miles
WEST FORK WHITE	51202020503	Greene	INW0253_05	FIRST CREEK	ESCHERICHIA COLI (E. COLI	Recreational Use (Human Health)	4A	15				2.5	Miles
WEST FORK WHITE	51202020503	Greene	INW0253_06	FIRST CREEK	ESCHERICHIA COLI (E. COLI	Recreational Use (Human Health)	4A	15				3.77	Miles
WEST FORK WHITE	51202020503	Daviess	INW0253_T1001	FIRST CREEK-UNNAMED TRIBU	ESCHERICHIA COLI (E. COLI	Recreational Use (Human Health)	4A	15				12.5	Miles
WEST FORK WHITE	51202020503	Greene	INW0253_T1003	FIRST CREEK - UNNAMED TRIBU	ESCHERICHIA COLI (E. COLI	Recreational Use (Human Health)	4A	15				3.69	Miles
WEST FORK WHITE	51202020503	Greene	INW0253_T1005	FIRST CREEK	ESCHERICHIA COLI (E. COLI	Recreational Use (Human Health)	4A	15				0.15	Miles
WEST FORK WHITE	51202020503	Greene	INW0253_T1006	DAV-MAR LAKE OUTLET	ESCHERICHIA COLI (E. COLI	Recreational Use (Human Health)	4A	15				0.29	Miles
WEST FORK WHITE	51202020701	Daviess	INW0271_03	PRAIRIE CREEK, SOUTH FORK	ESCHERICHIA COLI (E. COLI	Recreational Use (Human Health)	4A	10				5.02	Miles
WEST FORK WHITE	51202020701	Daviess	INW0271_T1003	FLAT CREEK	ESCHERICHIA COLI (E. COLI	Recreational Use (Human Health)	4A	10				18.84	Miles
WEST FORK WHITE	51202020701	Daviess	INW0271_T1005	FLAT CREEK	ESCHERICHIA COLI (E. COLI	Recreational Use (Human Health)	4A	10				0.43	Miles
WEST FORK WHITE	51202020702	Daviess	INW0272_01	PRAIRIE CREEK	ESCHERICHIA COLI (E. COLI	Recreational Use (Human Health)	4A	10				5.61	Miles
WEST FORK WHITE	51202020702	Daviess	INW0272_02	PRAIRIE CREEK, NORTH FORK	ESCHERICHIA COLI (E. COLI	Recreational Use (Human Health)	4A	10				3.52	Miles
WEST FORK WHITE	51202020702	Daviess	INW0272_T1001	PRAIRIE CREEK, NORTH FORK -	ESCHERICHIA COLI (E. COLI	Recreational Use (Human Health)	4A	10				6.08	Miles
WEST FORK WHITE	51202020702	Daviess	INW0272_T1002	PRAIRIE CREEK, NORTH FORK -	ESCHERICHIA COLI (E. COLI	Recreational Use (Human Health)	4A	10				5.85	Miles
WEST FORK WHITE	51202020702	Daviess/Martin	INW0272_T1004	PRAIRIE CREEK - UNNAMED TR	ESCHERICHIA COLI (E. COLI	Recreational Use (Human Health)	4A	10				8.42	Miles
WEST FORK WHITE	51202020703	Daviess	INW0273_T1003	DRINKEN CREEK	ESCHERICHIA COLI (E. COLI	Recreational Use (Human Health)	4A	10				12.68	Miles
WEST FORK WHITE	51202020703	Daviess	INW0273_T1003A	DRINKEN CREEK	ESCHERICHIA COLI (E. COLI	Recreational Use (Human Health)	4A	10				1.17	Miles
WEST FORK WHITE	51202020703	Daviess	INW0273_T1004	PRAIRIE CREEK, SOUTH FORK	ESCHERICHIA COLI (E. COLI	Recreational Use (Human Health)	4A	10				4.59	Miles
WEST FORK WHITE	51202020703	Daviess	INW0273_T1005	PRAIRIE CREEK, SOUTH FORK	ESCHERICHIA COLI (E. COLI	Recreational Use (Human Health)	4A	10				5.79	Miles
WEST FORK WHITE	51202020704	Daviess	INW0274_02	PRAIRIE CREEK, NORTH FORK	ESCHERICHIA COLI (E. COLI	Recreational Use (Human Health)	4A	10				8.18	Miles
WEST FORK WHITE	51202020704	Daviess	INW0274_03	PRAIRIE CREEK, NORTH FORK	ESCHERICHIA COLI (E. COLI	Recreational Use (Human Health)	4A	10				1.21	Miles
WEST FORK WHITE	51202020704	Daviess	INW0274_04	PRAIRIE CREEK, NORTH FORK	ESCHERICHIA COLI (E. COLI	Recreational Use (Human Health)	4A	10				0.19	Miles
WEST FORK WHITE	51202020704	Daviess	INW0274_T1006	PRAIRIE CREEK RESERVOIR NO.	ESCHERICHIA COLI (E. COLI	Recreational Use (Human Health)	4A	10				1.03	Miles
WEST FORK WHITE	51202020704	Daviess	INW0274_T1008	PRAIRIE CREEK, NORTH FORK -	ESCHERICHIA COLI (E. COLI	Recreational Use (Human Health)	4A	10				8.84	Miles
WEST FORK WHITE	51202020704	Daviess	INW0274_T1009	PRAIRIE CREEK, NORTH FORK	ESCHERICHIA COLI (E. COLI	Recreational Use (Human Health)	4A	10				3.57	Miles
WEST FORK WHITE	51202020704	Daviess	INW0274_T1010	BARNES BRANCH	ESCHERICHIA COLI (E. COLI	Recreational Use (Human Health)	4A	10				1.92	Miles
WEST FORK WHITE	51202020704	Daviess	INW0274_T1010A	BARNES BRANCH	ESCHERICHIA COLI (E. COLI	Recreational Use (Human Health)	4A	10				3.71	Miles
WEST FORK WHITE	51202020705	Daviess	INW0275_01	PRAIRIE CREEK, SOUTH FORK	ESCHERICHIA COLI (E. COLI	Recreational Use (Human Health)	4A	10				9.19	Miles
WEST FORK WHITE	51202020705	Daviess	INW0275_02	PRAIRIE CREEK, SOUTH FORK	ESCHERICHIA COLI (E. COLI	Recreational Use (Human Health)	4A	10				1.11	Miles
WEST FORK WHITE	51202020705	Daviess	INW0275_T1001	ANTIOCH CREEK	ESCHERICHIA COLI (E. COLI	Recreational Use (Human Health)	4A	10				5.56	Miles
WEST FORK WHITE	51202020705	Daviess	INW0275_T1003	EAGEN DITCH	ESCHERICHIA COLI (E. COLI	Recreational Use (Human Health)	4A	10				9.01	Miles
WEST FORK WHITE	51202020705	Daviess	INW0275_T1004	EAGEN DITCH	ESCHERICHIA COLI (E. COLI	Recreational Use (Human Health)	4A	10				3.05	Miles
WEST FORK WHITE	51202020705	Daviess	INW0275_T1005	OBERTS DITCH	ESCHERICHIA COLI (E. COLI	Recreational Use (Human Health)	4A	10				4.22	Miles
WEST FORK WHITE	51202020706	Daviess	INW0276_03	PRAIRIE CREEK, NORTH FORK	ESCHERICHIA COLI (E. COLI	Recreational Use (Human Health)	4A	10				1.3	Miles
WEST FORK WHITE	51202020706	Daviess	INW0276_04	PRAIRIE CREEK, NORTH FORK	ESCHERICHIA COLI (E. COLI	Recreational Use (Human Health)	4A	10				7.11	Miles
WEST FORK WHITE	51202020706	Daviess	INW0276_05	PRAIRIE CREEK, NORTH FORK	ESCHERICHIA COLI (E. COLI	Recreational Use (Human Health)	4A	10				3.18	Miles
WEST FORK WHITE	51202020706	Daviess	INW0276_T1005	PRAIRIE CREEK, NORTH FORK	ESCHERICHIA COLI (E. COLI	Recreational Use (Human Health)	4A	10				3.23	Miles
WEST FORK WHITE	51202020706	Daviess	INW0276_T1006	THOMPSON DITCH	ESCHERICHIA COLI (E. COLI	Recreational Use (Human Health)	4A	10				5.58	Miles
WEST FORK WHITE	51202020706	Daviess	INW0276_T1008	PRAIRIE CREEK, NORTH FORK -	ESCHERICHIA COLI (E. COLI	Recreational Use (Human Health)	4A	10				3.52	Miles
WEST FORK WHITE	51202020706	Daviess	INW0276_T1009	PRAIRIE CREEK, NORTH FORK	ESCHERICHIA COLI (E. COLI	Recreational Use (Human Health)	4A	10				3.55	Miles
WEST FORK WHITE	51202020707	Daviess	INW0277_02	PRAIRIE CREEK	ESCHERICHIA COLI (E. COLI	Recreational Use (Human Health)	4A	10				6.37	Miles
WEST FORK WHITE	51202020707	Daviess	INW0277_03	PRAIRIE CREEK	ESCHERICHIA COLI (E. COLI	Recreational Use (Human Health)	4A	10				2.46	Miles
WEST FORK WHITE	51202020707	Daviess	INW0277_04	PRAIRIE CREEK	ESCHERICHIA COLI (E. COLI	Recreational Use (Human Health)	4A	10				3.48	Miles
WEST FORK WHITE	51202020707	Daviess	INW0277_T1001	PRAIRIE CREEK - UNNAMED TR	ESCHERICHIA COLI (E. COLI	Recreational Use (Human Health)	4A	10				3.13	Miles
WEST FORK WHITE	51202020707	Daviess	INW0277_T1002	PRAIRIE CREEK - UNNAMED TR	ESCHERICHIA COLI (E. COLI	Recreational Use (Human Health)	4A	10				5.42	Miles
WEST FORK WHITE	51202020707	Daviess	INW0277_T1007	HANNA CREEK	ESCHERICHIA COLI (E. COLI	Recreational Use (Human Health)	4A	10				3.51	Miles
WEST FORK WHITE	51202020707	Daviess	INW0277_T1008	PRAIRIE CREEK - UNNAMED TR	ESCHERICHIA COLI (E. COLI	Recreational Use (Human Health)	4A	10				7.69	Miles
WEST FORK WHITE	51202020707	Daviess	INW0277_T1009	PRAIRIE CREEK - UNNAMED TR	ESCHERICHIA COLI (E. COLI	Recreational Use (Human Health)	4A	10				6.48	Miles
WEST FORK WHITE	51202020904	Knox	INW0294_02	ROBERSON DITCH	ESCHERICHIA COLI (E. COLI	Recreational Use (Human Health)	4A	14				6.15	Miles
WEST FORK WHITE	51202020904	Knox	INW0294_03	ROBERSON DITCH	ESCHERICHIA COLI (E. COLI	Recreational Use (Human Health)	4A	14				7.63	Miles
WEST FORK WHITE	51202020904	Knox	INW0294_T1001	FLAT CREEK	ESCHERICHIA COLI (E. COLI	Recreational Use (Human Health)	4A	14				8.27	Miles
WEST FORK WHITE	51202020905	Knox	INW0295_02	POND CREEK	ESCHERICHIA COLI (E. COLI	Recreational Use (Human Health)	4A	14				8.8	Miles
WEST FORK WHITE	51202020905	Knox	INW0295_03	KESSINGER DITCH	ESCHERICHIA COLI (E. COLI	Recreational Use (Human Health)	4A	14				5.45	Miles
WEST FORK WHITE	51202020906	Knox	INW0296_02	KESSINGER DITCH	ESCHERICHIA COLI (E. COLI	Recreational Use (Human Health)	4A	14				1.86	Miles
WEST FORK WHITE	51202020906	Knox	INW0296_03	KESSINGER DITCH	ESCHERICHIA COLI (E. COLI	Recreational Use (Human Health)	4A	14				7.24	Miles
WEST FORK WHITE	51202020906	Knox	INW0296_04	KESSINGER DITCH	ESCHERICHIA COLI (E. COLI	Recreational Use (Human Health)	4A	14				10.06	Miles
WEST FORK WHITE	51202020906	Knox	INW0296_05	KESSINGER DITCH	ESCHERICHIA COLI (E. COLI	Recreational Use (Human Health)	4A	14				0.64	Miles
WEST FORK WHITE	51202020906	Knox	INW0296_06	KESSINGER DITCH	ESCHERICHIA COLI (E. COLI	Recreational Use (Human Health)	4A	14				2.18	Miles
WEST FORK WHITE	51202020906	Knox	INW0296_T1001	OPOSSUM BRANCH	ESCHERICHIA COLI (E. COLI	Recreational Use (Human Health)	4A	14				7.06	Miles
WEST FORK WHITE	51202020906	Knox	INW0296_T1003	KESSINGER DITCH - UNNAMED	ESCHERICHIA COLI (E. COLI	Recreational Use (Human Health)	4A	14				1.48	Miles
WEST FORK WHITE	51202020906	Knox	INW0296_T1004	REEL CREEK	ESCHERICHIA COLI (E. COLI	Recreational Use (Human Health)	4A	14				3.25	Miles
WEST FORK WHITE	51202020906	Knox	INW0296_T1008	KESSINGER DITCH - UNNAMED	ESCHERICHIA COLI (E. COLI	Recreational Use (Human Health)	4A	14				3.07	Miles
WEST FORK WHITE	051202030301	Putnam	INW0331_T1010	LITTLE DEER CREEK - UNNAME	ESCHERICHIA COLI (E. COLI	Recreational Use (Human Health)	5A			MOVE (Cat4C to Cat5A) - Impairment moved from Category 4C to Category 5 based on IDEM review of		1.11	Miles
WEST FORK WHITE	051202030301	Putnam	INW0331_T1014	LITTLE DEER CREEK	ESCHERICHIA COLI (E. COLI	Recreational Use (Human Health)	5A			MOVE (Cat4C to Cat5A) - Impairment moved from Category 4C to Category 5 based on IDEM review of		11.03	Miles
WEST FORK WHITE	51202030501	Hendricks	INW0351_03	MILL CREEK, EAST FORK	ESCHERICHIA COLI (E. COLI	Recreational Use (Human Health)	4A	13				17.33	Miles
WEST FORK WHITE	51202030501	Hendricks	INW0351_04	MILL CREEK, EAST FORK	ESCHERICHIA COLI (E. COLI	Recreational Use (Human Health)	4A	13				13.54	Miles
WEST FORK WHITE	51202030501	Hendricks	INW0351_T1002	MILL CREEK, EAST FORK - UNN	ESCHERICHIA COLI (E. COLI	Recreational Use (Human Health)	4A	13				6.12	Miles

BASIN	HYDROLOGIC UNIT CODE	COUNTY	ASSESSMENT UNIT ID	ASSESSMENT UNIT NAME	PARAMETER	DESIGNATED USE	IR CATEGORY	TEGORY 4A TMDL K	CATEGORY 4B/4C POLLUTI	2020 Changes - Public Notice Draft	2020 Changes -- Finalized Submittal	WATER SIZE	UNITS
WEST FORK WHITE	51202030502	Hendricks	INW0352_02	MILL CREEK	ESCHERICHIA COLI (E. COLI	Recreational Use (Human Health)	4A	13				19.46	Miles
WEST FORK WHITE	51202030502	Hendricks	INW0352_03	MILL CREEK	ESCHERICHIA COLI (E. COLI	Recreational Use (Human Health)	4A	13				3.62	Miles
WEST FORK WHITE	51202030502	Hendricks	INW0352_T1008	CRITTENDEN CREEK	ESCHERICHIA COLI (E. COLI	Recreational Use (Human Health)	4A	13				4.66	Miles
WEST FORK WHITE	51202030502	Hendricks	INW0352_T1010	CRITTENDEN CREEK - UNNAME	ESCHERICHIA COLI (E. COLI	Recreational Use (Human Health)	4A	13				4.73	Miles
WEST FORK WHITE	51202030502	Hendricks	INW0352_T1011	CRITTENDEN CREEK - UNNAME	ESCHERICHIA COLI (E. COLI	Recreational Use (Human Health)	4A	13			NO CHANGE - TMDL for this impairment was appro	6.35	Miles
WEST FORK WHITE	51202030502	Hendricks	INW0352_T1012	CRITTENDEN CREEK	ESCHERICHIA COLI (E. COLI	Recreational Use (Human Health)	4A	13				11.08	Miles
WEST FORK WHITE	51202030503	Hendricks	INW0353_02	MILL CREEK	ESCHERICHIA COLI (E. COLI	Recreational Use (Human Health)	4A	13				3.04	Miles
WEST FORK WHITE	51202030503	Hendricks/Morgan/Putnam	INW0353_03	MILL CREEK	ESCHERICHIA COLI (E. COLI	Recreational Use (Human Health)	4A	13				5.31	Miles
WEST FORK WHITE	51202030503	Hendricks/Putnam	INW0353_T1004	MILL CREEK - UNNAMED TRIBU	ESCHERICHIA COLI (E. COLI	Recreational Use (Human Health)	4A	13				9.85	Miles
WEST FORK WHITE	51202030503	Hendricks	INW0353_T1006	MILL CREEK - UNNAMED TRIBU	ESCHERICHIA COLI (E. COLI	Recreational Use (Human Health)	4A	13				10.02	Miles
WEST FORK WHITE	51202030503	Hendricks	INW0353_T1007	MILL CREEK - UNNAMED TRIBU	ESCHERICHIA COLI (E. COLI	Recreational Use (Human Health)	4A	13				5.12	Miles
WEST FORK WHITE	51202030503	Putnam	INW0353_T1008	SALLUST BRANCH	ESCHERICHIA COLI (E. COLI	Recreational Use (Human Health)	4A	13				2.53	Miles
WEST FORK WHITE	51202030503	Hendricks/Morgan	INW0353_T1009	MILL CREEK DITCH	ESCHERICHIA COLI (E. COLI	Recreational Use (Human Health)	4A	13				7.1	Miles
WEST FORK WHITE	51202030503	Hendricks/Putnam	INW0353_T1011	SALLUST BRANCH - UNNAMED	ESCHERICHIA COLI (E. COLI	Recreational Use (Human Health)	4A	13				10.98	Miles
WEST FORK WHITE	51202030504	Hendricks	INW0354_03	MUD CREEK	ESCHERICHIA COLI (E. COLI	Recreational Use (Human Health)	4A	13				5.3	Miles
WEST FORK WHITE	51202030504	Hendricks	INW0354_04	MUD CREEK	ESCHERICHIA COLI (E. COLI	Recreational Use (Human Health)	4A	13				12.99	Miles
WEST FORK WHITE	51202030504	Hendricks/Morgan	INW0354_05	MUD CREEK	ESCHERICHIA COLI (E. COLI	Recreational Use (Human Health)	4A	13				11.55	Miles
WEST FORK WHITE	51202030504	Hendricks	INW0354_T1013	MUD CREEK - UNNAMED TRIBU	ESCHERICHIA COLI (E. COLI	Recreational Use (Human Health)	4A	13				11.1	Miles
WEST FORK WHITE	51202030511	Putnam	INW035B_02	DOE CREEK	ESCHERICHIA COLI (E. COLI	Recreational Use (Human Health)	4A	13				7.32	Miles
WEST FORK WHITE	51202030511	Putnam	INW035B_03	DOE CREEK	ESCHERICHIA COLI (E. COLI	Recreational Use (Human Health)	4A	13				8.42	Miles
WEST FORK WHITE	51202030511	Owen/Putnam	INW035B_04	DOE CREEK	ESCHERICHIA COLI (E. COLI	Recreational Use (Human Health)	4A	13				1.72	Miles
WEST FORK WHITE	51202030511	Owen/Putnam	INW035B_T1004	DOE CREEK - UNNAMED TRIBU	ESCHERICHIA COLI (E. COLI	Recreational Use (Human Health)	4A	13				1.32	Miles
WEST FORK WHITE	51202030511	Putnam	INW035B_T1008	FERGUSON BRANCH	ESCHERICHIA COLI (E. COLI	Recreational Use (Human Health)	4A	13				10.57	Miles
WEST FORK WHITE	51202030511	Putnam	INW035B_T1009	FERGUSON BRANCH - UNNAMI	ESCHERICHIA COLI (E. COLI	Recreational Use (Human Health)	4A	13				7.52	Miles
WEST FORK WHITE	51202030511	Owen/Putnam	INW035B_T1012	DOE CREEK - UNNAMED TRIBU	ESCHERICHIA COLI (E. COLI	Recreational Use (Human Health)	4A	13				3.74	Miles
WEST FORK WHITE	51202030512	Owen	INW035C_04	MILL CREEK	ESCHERICHIA COLI (E. COLI	Recreational Use (Human Health)	4A	13				13.89	Miles
WEST FORK WHITE	51202030601	Clay	INW0361_01	BIRCH CREEK	ESCHERICHIA COLI (E. COLI	Recreational Use (Human Health)	4A	12				7.21	Miles
WEST FORK WHITE	51202030601	Clay	INW0361_T1001	LITTLE BIRCH CREEK	ESCHERICHIA COLI (E. COLI	Recreational Use (Human Health)	4A	12				8.99	Miles
WEST FORK WHITE	51202030601	Clay	INW0361_T1004	BIRCH CREEK, EAST FORK - UN	ESCHERICHIA COLI (E. COLI	Recreational Use (Human Health)	4A	12				3.83	Miles
WEST FORK WHITE	51202030601	Clay	INW0361_T1007	BIRCH CREEK, EAST FORK	ESCHERICHIA COLI (E. COLI	Recreational Use (Human Health)	4A	12				2.76	Miles
WEST FORK WHITE	51202030602	Clay	INW0362_02	BIRCH CREEK	ESCHERICHIA COLI (E. COLI	Recreational Use (Human Health)	4A	12				4.24	Miles
WEST FORK WHITE	51202030602	Clay	INW0362_03	BIRCH CREEK	ESCHERICHIA COLI (E. COLI	Recreational Use (Human Health)	4A	12				5.18	Miles
WEST FORK WHITE	51202030602	Clay	INW0362_04	BIRCH CREEK	ESCHERICHIA COLI (E. COLI	Recreational Use (Human Health)	4A	12				4.04	Miles
WEST FORK WHITE	51202030602	Clay	INW0362_05	BIRCH CREEK	ESCHERICHIA COLI (E. COLI	Recreational Use (Human Health)	4A	12				4.5	Miles
WEST FORK WHITE	51202030602	Clay	INW0362_T1004	BIRCH CREEK - UNNAMED TRIB	ESCHERICHIA COLI (E. COLI	Recreational Use (Human Health)	4A	12				1.81	Miles
WEST FORK WHITE	51202030602	Clay	INW0362_T1007	CROOKED CREEK - UNNAMED T	ESCHERICHIA COLI (E. COLI	Recreational Use (Human Health)	4A	12				16.01	Miles
WEST FORK WHITE	51202030602	Clay	INW0362_T1008	CROOKED CREEK	ESCHERICHIA COLI (E. COLI	Recreational Use (Human Health)	4A	12				1.92	Miles
WEST FORK WHITE	51202030602	Clay	INW0362_T1009	BIRCH CREEK - UNNAMED TRIB	ESCHERICHIA COLI (E. COLI	Recreational Use (Human Health)	4A	12				2.36	Miles
WEST FORK WHITE	51202030602	Clay	INW0362_T1013	PRAIRIE CREEK	ESCHERICHIA COLI (E. COLI	Recreational Use (Human Health)	4A	12				7.06	Miles
WEST FORK WHITE	51202030602	Clay	INW0362_T1014	BRUSH CREEK	ESCHERICHIA COLI (E. COLI	Recreational Use (Human Health)	4A	12				10.89	Miles
WEST FORK WHITE	51202030801	Vigo	INW0381_T1003	WABASH AND ERIE CANAL	ESCHERICHIA COLI (E. COLI	Recreational Use (Human Health)	4A	12				8.12	Miles
WEST FORK WHITE	51202030802	Clay/Vigo	INW0382_01	SPLUNGE CREEK	ESCHERICHIA COLI (E. COLI	Recreational Use (Human Health)	4A	12				4.72	Miles
WEST FORK WHITE	51202030802	Clay/Vigo	INW0382_T1001	BIG SLOUGH	ESCHERICHIA COLI (E. COLI	Recreational Use (Human Health)	4A	12				15.15	Miles
WEST FORK WHITE	51202030802	Clay	INW0382_T1002	LITTLE SLOUGH CREEK	ESCHERICHIA COLI (E. COLI	Recreational Use (Human Health)	4A	12				5.32	Miles
WEST FORK WHITE	51202030802	Clay	INW0382_T1003	CLEAR BRANCH	ESCHERICHIA COLI (E. COLI	Recreational Use (Human Health)	4A	12				7.6	Miles
WEST FORK WHITE	51202030802	Clay/Vigo	INW0382_T1004	SPLUNGE CREEK - UNNAMED T	ESCHERICHIA COLI (E. COLI	Recreational Use (Human Health)	4A	12				12.02	Miles
WEST FORK WHITE	51202030802	Clay/Vigo	INW0382_T1005	SPLUNGE CREEK - UNNAMED T	ESCHERICHIA COLI (E. COLI	Recreational Use (Human Health)	4A	12				7.88	Miles
WEST FORK WHITE	51202030802	Clay	INW0382_T1006	BIRCH CREEK, EAST FORK	ESCHERICHIA COLI (E. COLI	Recreational Use (Human Health)	4A	12				6.31	Miles
WEST FORK WHITE	51202030803	Clay	INW0383_02	EEL RIVER	ESCHERICHIA COLI (E. COLI	Recreational Use (Human Health)	4A	12				2.44	Miles
WEST FORK WHITE	51202030803	Clay	INW0383_03	EEL RIVER	ESCHERICHIA COLI (E. COLI	Recreational Use (Human Health)	4A	12				2.6	Miles
WEST FORK WHITE	51202030803	Clay	INW0383_04	EEL RIVER	ESCHERICHIA COLI (E. COLI	Recreational Use (Human Health)	4A	12				3.79	Miles
WEST FORK WHITE	51202030804	Clay	INW0384_02	CONNELLY DITCH	ESCHERICHIA COLI (E. COLI	Recreational Use (Human Health)	4A	12				9.83	Miles
WEST FORK WHITE	51202030804	Clay	INW0384_03	CONNELLY DITCH	ESCHERICHIA COLI (E. COLI	Recreational Use (Human Health)	4A	12				4.03	Miles
WEST FORK WHITE	51202030804	Clay	INW0384_04	CONNELLY DITCH	ESCHERICHIA COLI (E. COLI	Recreational Use (Human Health)	4A	12				7.97	Miles
WEST FORK WHITE	51202030804	Clay/Owen	INW0384_05	CONNELLY DITCH	ESCHERICHIA COLI (E. COLI	Recreational Use (Human Health)	4A	12				6.15	Miles
WEST FORK WHITE	51202030804	Clay/Owen	INW0384_T1001	CONNELLY DITCH - UNNAMED	ESCHERICHIA COLI (E. COLI	Recreational Use (Human Health)	4A	12				5.69	Miles
WEST FORK WHITE	51202030804	Clay	INW0384_T1003	EEL RIVER - UNNAMED TRIBUT	ESCHERICHIA COLI (E. COLI	Recreational Use (Human Health)	4A	12				1.93	Miles
WEST FORK WHITE	51202030804	Clay	INW0384_T1004	EEL RIVER - UNNAMED TRIBUT	ESCHERICHIA COLI (E. COLI	Recreational Use (Human Health)	4A	12				8.72	Miles
WEST FORK WHITE	51202030805	Clay	INW0385_02	EEL RIVER	ESCHERICHIA COLI (E. COLI	Recreational Use (Human Health)	4A	12				7.44	Miles
WEST FORK WHITE	51202030806	Owen	INW0386_01	LICK CREEK	ESCHERICHIA COLI (E. COLI	Recreational Use (Human Health)	4A	12				17.47	Miles
WEST FORK WHITE	51202030807	Owen	INW0387_02	LICK CREEK	ESCHERICHIA COLI (E. COLI	Recreational Use (Human Health)	4A	12				5.99	Miles
WEST FORK WHITE	51202030807	Owen	INW0387_03	LICK CREEK	ESCHERICHIA COLI (E. COLI	Recreational Use (Human Health)	4A	12				15.21	Miles
WEST FORK WHITE	51202030808	Greene	INW0388_02	LAGOON CREEK	ESCHERICHIA COLI (E. COLI	Recreational Use (Human Health)	4A	12				8.27	Miles
WEST FORK WHITE	51202030808	Greene/Owen	INW0388_03	LAGOON CREEK	ESCHERICHIA COLI (E. COLI	Recreational Use (Human Health)	4A	12				5.65	Miles
WEST FORK WHITE	51202030808	Clay/Greene	INW0388_T1002	HOWESVILLE DITCH - UNNAME	ESCHERICHIA COLI (E. COLI	Recreational Use (Human Health)	4A	12				2.72	Miles
WEST FORK WHITE	51202030808	Greene	INW0388_T1005	HOWESVILLE DITCH - UNNAME	ESCHERICHIA COLI (E. COLI	Recreational Use (Human Health)	4A	12				7.18	Miles
WEST FORK WHITE	51202030808	Greene	INW0388_T1007	HOWESVILLE DITCH	ESCHERICHIA COLI (E. COLI	Recreational Use (Human Health)	4A	12				13.14	Miles
WEST FORK WHITE	51202030808	Clay/Greene	INW0388_T1008	HOWESVILLE DITCH - UNNAME	ESCHERICHIA COLI (E. COLI	Recreational Use (Human Health)	4A	12				2.09	Miles
WEST FORK WHITE	51202030808	Greene	INW0388_T1009	HOWESVILLE DITCH - UNNAME	ESCHERICHIA COLI (E. COLI	Recreational Use (Human Health)	4A	12				6.37	Miles
WEST FORK WHITE	51202030809	Clay/Owen	INW0389_03	EEL RIVER	ESCHERICHIA COLI (E. COLI	Recreational Use (Human Health)	4A	12				5.64	Miles
WEST FORK WHITE	51202030809	Clay/Greene	INW0389_T1008	EEL RIVER - UNNAMED TRIBUT	ESCHERICHIA COLI (E. COLI	Recreational Use (Human Health)	4A	12				4.69	Miles
WEST FORK WHITE	51202030809	Clay	INW0389_T1012	NO. 4 LATERAL	ESCHERICHIA COLI (E. COLI	Recreational Use (Human Health)	4A	12				5.28	Miles
WEST FORK WHITE	51202030809	Clay	INW0389_T1013	WABASH AND ERIE CANAL	ESCHERICHIA COLI (E. COLI	Recreational Use (Human Health)	4A	12				7.21	Miles

BASIN	HYDROLOGIC UNIT CODE	COUNTY	ASSESSMENT UNIT ID	ASSESSMENT UNIT NAME	PARAMETER	DESIGNATED USE	IR CATEGORY	TEGORY 4A TMDL K	CATEGORY 4B/4C POLLUTI	2020 Changes - Public Notice Draft	2020 Changes -- Finalized Submittal	WATER SIZE	UNITS
WEST FORK WHITE	51202030810	Greene/Owen	INW038A_03	EEL RIVER	ESCHERICHIA COLI (E. COLI	Recreational Use (Human Health)	4A	12				4.02	Miles
WEST FORK WHITE	51202030810	Owen	INW038A_T1002	EEL RIVER - UNNAMED TRIBUT	ESCHERICHIA COLI (E. COLI	Recreational Use (Human Health)	4A	12				3.69	Miles
WEST FORK WHITE	51202030810	Owen	INW038A_T1006	BEECH CREEK	ESCHERICHIA COLI (E. COLI	Recreational Use (Human Health)	4A	12				5.44	Miles
WEST FORK WHITE	51202030810	Owen	INW038A_T1007	BEECH CREEK	ESCHERICHIA COLI (E. COLI	Recreational Use (Human Health)	4A	12				10.97	Miles
WEST FORK WHITE	51202030810	Owen	INW038A_T1008	BEECH CREEK - UNNAMED TRIE	ESCHERICHIA COLI (E. COLI	Recreational Use (Human Health)	4A	12				0.97	Miles
WEST FORK WHITE	51202030810	Owen	INW038A_T1010	BEECH CREEK - UNNAMED TRIE	ESCHERICHIA COLI (E. COLI	Recreational Use (Human Health)	4A	12				1.4	Miles
WEST FORK WHITE	51202030810	Owen	INW038A_T1014	BEECH CREEK - UNNAMED TRIE	ESCHERICHIA COLI (E. COLI	Recreational Use (Human Health)	4A	12				1.35	Miles
WEST FORK WHITE	51202030810	Owen	INW038A_T1016	BRUSH CREEK	ESCHERICHIA COLI (E. COLI	Recreational Use (Human Health)	4A	12				20.6	Miles
WEST FORK WHITE	51202030810	Greene/Owen	INW038A_T1018	LICK CREEK	ESCHERICHIA COLI (E. COLI	Recreational Use (Human Health)	4A	12				2.46	Miles
WEST FORK WHITE	51202030811	Greene	INW038B_02	EEL RIVER	ESCHERICHIA COLI (E. COLI	Recreational Use (Human Health)	4A	12				1.94	Miles
WEST FORK WHITE	51202030811	Greene	INW038B_03	EEL RIVER	ESCHERICHIA COLI (E. COLI	Recreational Use (Human Health)	4A	12				3.21	Miles
EAST FORK WHITE	51202040101	Henry	INW0411_02	LITTLE BLUE RIVER	ESCHERICHIA COLI (E. COLI	Recreational Use (Human Health)	4A	22				11.9	Miles
EAST FORK WHITE	51202040101	Henry	INW0411_T1004	COLONY CREEK	ESCHERICHIA COLI (E. COLI	Recreational Use (Human Health)	4A	22				6.9	Miles
EAST FORK WHITE	51202040101	Henry	INW0411_T1005	MOONSHINE RUN	ESCHERICHIA COLI (E. COLI	Recreational Use (Human Health)	4A	22				2.99	Miles
EAST FORK WHITE	51202040102	Henry	INW0412_01	BIG BLUE RIVER	ESCHERICHIA COLI (E. COLI	Recreational Use (Human Health)	4A	22				18.01	Miles
EAST FORK WHITE	51202040102	Henry	INW0412_T1006	MOON BROOK	ESCHERICHIA COLI (E. COLI	Recreational Use (Human Health)	4A	22				2.95	Miles
EAST FORK WHITE	51202040102	Henry	INW0412_T1008	LICK BRANCH	ESCHERICHIA COLI (E. COLI	Recreational Use (Human Health)	4A	22		MOVE (Cat5A to Cat4A) - Map verified that there is a previously approved TMDL for this impairment (E		5.33	Miles
EAST FORK WHITE	51202040102	Henry	INW0412_T1009	BIG BLUE RIVER	ESCHERICHIA COLI (E. COLI	Recreational Use (Human Health)	4A	22				2.99	Miles
EAST FORK WHITE	51202040102	Henry	INW0412_T1010	BIG BLUE RIVER	ESCHERICHIA COLI (E. COLI	Recreational Use (Human Health)	4A	22				0.96	Miles
EAST FORK WHITE	51202040103	Henry	INW0413_02	BIG BLUE RIVER	ESCHERICHIA COLI (E. COLI	Recreational Use (Human Health)	4A	22				8.3	Miles
EAST FORK WHITE	51202040103	Henry	INW0413_03	BIG BLUE RIVER	ESCHERICHIA COLI (E. COLI	Recreational Use (Human Health)	4A	22				3.89	Miles
EAST FORK WHITE	51202040104	Henry	INW0414_03	DUCK CREEK	ESCHERICHIA COLI (E. COLI	Recreational Use (Human Health)	4A	22				17.65	Miles
EAST FORK WHITE	51202040104	Henry	INW0414_T1005	DRY FORK	ESCHERICHIA COLI (E. COLI	Recreational Use (Human Health)	4A	22				4.13	Miles
EAST FORK WHITE	51202040104	Henry	INW0414_T1006	GOSLIN CREEK	ESCHERICHIA COLI (E. COLI	Recreational Use (Human Health)	4A	22				4.94	Miles
EAST FORK WHITE	51202040105	Henry/Rush	INW0415_01	BUCK CREEK	ESCHERICHIA COLI (E. COLI	Recreational Use (Human Health)	4A	22				18.4	Miles
EAST FORK WHITE	51202040106	Henry	INW0416_01	BIG BLUE RIVER	ESCHERICHIA COLI (E. COLI	Recreational Use (Human Health)	4A	22				4.52	Miles
EAST FORK WHITE	51202040106	Henry	INW0416_02	BIG BLUE RIVER	ESCHERICHIA COLI (E. COLI	Recreational Use (Human Health)	4A	22				11.84	Miles
EAST FORK WHITE	51202040107	Henry/Rush	INW0417_05	MONTGOMERY CREEK	ESCHERICHIA COLI (E. COLI	Recreational Use (Human Health)	4A	22				5.47	Miles
EAST FORK WHITE	51202040107	Henry	INW0417_T1001	CENTRAL CREEK	ESCHERICHIA COLI (E. COLI	Recreational Use (Human Health)	4A	22				3.34	Miles
EAST FORK WHITE	51202040108	Henry/Rush	INW0418_01	BIG BLUE RIVER	ESCHERICHIA COLI (E. COLI	Recreational Use (Human Health)	4A	22				3.36	Miles
EAST FORK WHITE	51202040108	Rush	INW0418_03	BIG BLUE RIVER	ESCHERICHIA COLI (E. COLI	Recreational Use (Human Health)	4A	22				3.36	Miles
EAST FORK WHITE	51202040108	Rush	INW0418_04	BIG BLUE RIVER	ESCHERICHIA COLI (E. COLI	Recreational Use (Human Health)	4A	22				1.85	Miles
EAST FORK WHITE	51202040108	Rush	INW0418_05	BIG BLUE RIVER	ESCHERICHIA COLI (E. COLI	Recreational Use (Human Health)	4A	22				4.53	Miles
EAST FORK WHITE	51202040108	Hancock/Rush	INW0418_06	BIG BLUE RIVER	ESCHERICHIA COLI (E. COLI	Recreational Use (Human Health)	4A	22				6.13	Miles
EAST FORK WHITE	51202040201	Henry/Rush	INW0421_02	LITTLE BLUE RIVER	ESCHERICHIA COLI (E. COLI	Recreational Use (Human Health)	4A	46				11.07	Miles
EAST FORK WHITE	51202040201	Rush	INW0421_03	LITTLE BLUE RIVER	ESCHERICHIA COLI (E. COLI	Recreational Use (Human Health)	4A	46				8.45	Miles
EAST FORK WHITE	51202040202	Rush	INW0422_02	BEAVER MEADOW CREEK	ESCHERICHIA COLI (E. COLI	Recreational Use (Human Health)	4A	46				10.1	Miles
EAST FORK WHITE	51202040202	Rush	INW0422_03	BEAVER MEADOW CREEK	ESCHERICHIA COLI (E. COLI	Recreational Use (Human Health)	4A	46				4.18	Miles
EAST FORK WHITE	51202040202	Rush	INW0422_T1001	LINN CREEK	ESCHERICHIA COLI (E. COLI	Recreational Use (Human Health)	4A	46				5.45	Miles
EAST FORK WHITE	51202040203	Rush	INW0423_02	LITTLE BLUE RIVER	ESCHERICHIA COLI (E. COLI	Recreational Use (Human Health)	4A	46				4	Miles
EAST FORK WHITE	51202040203	Rush	INW0423_03	LITTLE BLUE RIVER	ESCHERICHIA COLI (E. COLI	Recreational Use (Human Health)	4A	46				4.43	Miles
EAST FORK WHITE	51202040203	Rush	INW0423_04	LITTLE BLUE RIVER	ESCHERICHIA COLI (E. COLI	Recreational Use (Human Health)	4A	46				5.18	Miles
EAST FORK WHITE	51202040203	Rush	INW0423_05	LITTLE BLUE RIVER	ESCHERICHIA COLI (E. COLI	Recreational Use (Human Health)	4A	46				6.91	Miles
EAST FORK WHITE	51202040203	Rush	INW0423_06	LITTLE BLUE RIVER	ESCHERICHIA COLI (E. COLI	Recreational Use (Human Health)	4A	46				1.32	Miles
EAST FORK WHITE	51202040203	Rush	INW0423_07	LITTLE BLUE RIVER	ESCHERICHIA COLI (E. COLI	Recreational Use (Human Health)	4A	46				2.74	Miles
EAST FORK WHITE	51202040203	Rush	INW0423_T1001A	GILSON CREEK - UNNAMED TRI	ESCHERICHIA COLI (E. COLI	Recreational Use (Human Health)	4A	46				0.71	Miles
EAST FORK WHITE	51202040203	Rush	INW0423_T1002	GILSON CREEK	ESCHERICHIA COLI (E. COLI	Recreational Use (Human Health)	4A	46				4.61	Miles
EAST FORK WHITE	51202040203	Rush	INW0423_T1003	NEWHOUSE DITCH	ESCHERICHIA COLI (E. COLI	Recreational Use (Human Health)	4A	46				2.18	Miles
EAST FORK WHITE	51202040203	Rush	INW0423_T1004	LITTLE BLUE RIVER	ESCHERICHIA COLI (E. COLI	Recreational Use (Human Health)	4A	46				3.28	Miles
EAST FORK WHITE	51202040203	Rush	INW0423_T1005	FARMERS STREAM	ESCHERICHIA COLI (E. COLI	Recreational Use (Human Health)	4A	46				2.72	Miles
EAST FORK WHITE	51202040204	Rush/Shelby	INW0424_01	LITTLE BLUE RIVER	ESCHERICHIA COLI (E. COLI	Recreational Use (Human Health)	4A	46				10.42	Miles
EAST FORK WHITE	51202040204	Shelby	INW0424_T1001	COTTON RUN	ESCHERICHIA COLI (E. COLI	Recreational Use (Human Health)	4A	46				2.61	Miles
EAST FORK WHITE	51202040204	Rush/Shelby	INW0424_T1002	MANILLA BRANCH	ESCHERICHIA COLI (E. COLI	Recreational Use (Human Health)	4A	46				5.91	Miles
EAST FORK WHITE	51202040205	Shelby	INW0425_02	LITTLE BLUE RIVER	ESCHERICHIA COLI (E. COLI	Recreational Use (Human Health)	4A	46				9.94	Miles
EAST FORK WHITE	51202040205	Shelby	INW0425_03	LITTLE BLUE RIVER	ESCHERICHIA COLI (E. COLI	Recreational Use (Human Health)	4A	46				6.86	Miles
EAST FORK WHITE	51202040205	Shelby	INW0425_T1001	LITTLE BLUE RIVER - UNNAMED	ESCHERICHIA COLI (E. COLI	Recreational Use (Human Health)	4A	46				3.29	Miles
EAST FORK WHITE	51202040205	Shelby	INW0425_T1003	LITTLE BLUE RIVER - UNNAMED	ESCHERICHIA COLI (E. COLI	Recreational Use (Human Health)	4A	46				5.03	Miles
EAST FORK WHITE	51202040401	Hancock	INW0441_03	SUGAR CREEK	ESCHERICHIA COLI (E. COLI	Recreational Use (Human Health)	4A	27				7.41	Miles
EAST FORK WHITE	51202040403	Hancock	INW0443_02	SUGAR CREEK	ESCHERICHIA COLI (E. COLI	Recreational Use (Human Health)	4A	27				8.22	Miles
EAST FORK WHITE	51202040403	Hancock	INW0443_03	SUGAR CREEK	ESCHERICHIA COLI (E. COLI	Recreational Use (Human Health)	4A	27				8.72	Miles
EAST FORK WHITE	51202040405	Hancock	INW0445_04	SUGAR CREEK	ESCHERICHIA COLI (E. COLI	Recreational Use (Human Health)	4A	27				5.57	Miles
EAST FORK WHITE	51202040405	Hancock	INW0445_05	SUGAR CREEK	ESCHERICHIA COLI (E. COLI	Recreational Use (Human Health)	4A	27				8.77	Miles
EAST FORK WHITE	51202040405	Hancock	INW0445_06	SUGAR CREEK	ESCHERICHIA COLI (E. COLI	Recreational Use (Human Health)	4A	27				1.41	Miles
EAST FORK WHITE	51202040405	Hancock/Shelby	INW0445_07	SUGAR CREEK	ESCHERICHIA COLI (E. COLI	Recreational Use (Human Health)	4A	27				2.96	Miles
EAST FORK WHITE	51202040405	Shelby	INW0445_08	SUGAR CREEK	ESCHERICHIA COLI (E. COLI	Recreational Use (Human Health)	4A	27				6.2	Miles
EAST FORK WHITE	51202040405	Hancock	INW0445_09	SUGAR CREEK	ESCHERICHIA COLI (E. COLI	Recreational Use (Human Health)	4A	27			NO CHANGE - TMDL for this impairment was appro	7.18	Miles
EAST FORK WHITE	51202040405	Hancock	INW0445_T1001	LEARY WEBER DITCH	ESCHERICHIA COLI (E. COLI	Recreational Use (Human Health)	4A	27				2.74	Miles
EAST FORK WHITE	51202040405	Hancock	INW0445_T1002	PARKER DITCH	ESCHERICHIA COLI (E. COLI	Recreational Use (Human Health)	4A	27				2.56	Miles
EAST FORK WHITE	51202040405	Hancock	INW0445_T1003	KIRKHOFF DITCH	ESCHERICHIA COLI (E. COLI	Recreational Use (Human Health)	4A	27				3.94	Miles
EAST FORK WHITE	51202040702	Johnson	INW0472_01	LITTLE SUGAR CREEK	ESCHERICHIA COLI (E. COLI	Recreational Use (Human Health)	4A	27				5.17	Miles
EAST FORK WHITE	51202040702	Johnson	INW0472_T1004	CUTSINGER DITCH	ESCHERICHIA COLI (E. COLI	Recreational Use (Human Health)	4A	27				5.45	Miles
EAST FORK WHITE	51202040703	Shelby	INW0473_02	SUGAR CREEK	ESCHERICHIA COLI (E. COLI	Recreational Use (Human Health)	4A	27				3.24	Miles
EAST FORK WHITE	51202040703	Shelby	INW0473_03	SUGAR CREEK	ESCHERICHIA COLI (E. COLI	Recreational Use (Human Health)	4A	27				5.1	Miles

BASIN	HYDROLOGIC UNIT CODE	COUNTY	ASSESSMENT UNIT ID	ASSESSMENT UNIT NAME	PARAMETER	DESIGNATED USE	IR CATEGORY	TEGORY 4A TMDL K	CATEGORY 4B/4C POLLUTI	2020 Changes - Public Notice Draft	2020 Changes -- Finalized Submittal	WATER SIZE	UNITS
EAST FORK WHITE	51202040703	Johnson/Shelby	INW0473_04	SUGAR CREEK	ESCHERICHIA COLI (E. COLI	Recreational Use (Human Health)	4A	27				2.92	Miles
EAST FORK WHITE	51202040703	Johnson	INW0473_05	SUGAR CREEK	ESCHERICHIA COLI (E. COLI	Recreational Use (Human Health)	4A	27				4.13	Miles
EAST FORK WHITE	51202040704	Johnson	INW0474_02	SUGAR CREEK	ESCHERICHIA COLI (E. COLI	Recreational Use (Human Health)	4A	27				0.54	Miles
EAST FORK WHITE	51202040704	Johnson/Shelby	INW0474_03	SUGAR CREEK	ESCHERICHIA COLI (E. COLI	Recreational Use (Human Health)	4A	27				2.93	Miles
EAST FORK WHITE	51202040704	Johnson/Shelby	INW0474_04	SUGAR CREEK	ESCHERICHIA COLI (E. COLI	Recreational Use (Human Health)	4A	27				8.91	Miles
EAST FORK WHITE	51202040704	Johnson	INW0474_05	SUGAR CREEK	ESCHERICHIA COLI (E. COLI	Recreational Use (Human Health)	4A	27				7.76	Miles
EAST FORK WHITE	51202040705	Johnson	INW0475_02	SUGAR CREEK	ESCHERICHIA COLI (E. COLI	Recreational Use (Human Health)	4A	27				1.06	Miles
EAST FORK WHITE	51202040705	Johnson	INW0475_03	SUGAR CREEK	ESCHERICHIA COLI (E. COLI	Recreational Use (Human Health)	4A	27				4.82	Miles
EAST FORK WHITE	51202040705	Johnson	INW0475_T1006	HERRIOTTS CREEK	ESCHERICHIA COLI (E. COLI	Recreational Use (Human Health)	4A	27				0.57	Miles
EAST FORK WHITE	51202040705	Johnson	INW0475_T1007	HERRIOTTS CREEK	ESCHERICHIA COLI (E. COLI	Recreational Use (Human Health)	4A	27				8.26	Miles
EAST FORK WHITE	51202040705	Johnson	INW0475_T1010	AQUEDUCT	ESCHERICHIA COLI (E. COLI	Recreational Use (Human Health)	4A	27				1.08	Miles
EAST FORK WHITE	51202040801	Hancock/Henry	INW0481_02	SIXMILE CREEK	ESCHERICHIA COLI (E. COLI	Recreational Use (Human Health)	4A	46				8.84	Miles
EAST FORK WHITE	51202040801	Hancock	INW0481_03	SIXMILE CREEK	ESCHERICHIA COLI (E. COLI	Recreational Use (Human Health)	4A	46				2.43	Miles
EAST FORK WHITE	51202040801	Hancock/Henry	INW0481_T1002	PERRY BROOK	ESCHERICHIA COLI (E. COLI	Recreational Use (Human Health)	4A	46				0.84	Miles
EAST FORK WHITE	51202040801	Henry	INW0481_T1003	WINK DITCH	ESCHERICHIA COLI (E. COLI	Recreational Use (Human Health)	4A	46				1.18	Miles
EAST FORK WHITE	51202040801	Hancock/Henry	INW0481_T1004	MILLION BROOK	ESCHERICHIA COLI (E. COLI	Recreational Use (Human Health)	4A	46				1.68	Miles
EAST FORK WHITE	51202040802	Hancock/Rush	INW0482_02	SIXMILE CREEK	ESCHERICHIA COLI (E. COLI	Recreational Use (Human Health)	4A	46				7.51	Miles
EAST FORK WHITE	51202040802	Hancock/Rush	INW0482_03	SIXMILE CREEK	ESCHERICHIA COLI (E. COLI	Recreational Use (Human Health)	4A	46				4.92	Miles
EAST FORK WHITE	51202040802	Hancock	INW0482_T1001	ANTHONY CREEK	ESCHERICHIA COLI (E. COLI	Recreational Use (Human Health)	4A	46				7.98	Miles
EAST FORK WHITE	51202040802	Hancock	INW0482_T1002	DILLY CREEK	ESCHERICHIA COLI (E. COLI	Recreational Use (Human Health)	4A	46				8.61	Miles
EAST FORK WHITE	51202040802	Henry/Rush	INW0482_T1003	CHARLOTTES BROOK	ESCHERICHIA COLI (E. COLI	Recreational Use (Human Health)	4A	46				3.54	Miles
EAST FORK WHITE	51202040802	Rush	INW0482_T1004	SIXMILE CREEK	ESCHERICHIA COLI (E. COLI	Recreational Use (Human Health)	4A	46				3.49	Miles
EAST FORK WHITE	51202040802	Hancock	INW0482_T1005	SIXMILE CREEK - UNNAMED TR	ESCHERICHIA COLI (E. COLI	Recreational Use (Human Health)	4A	46				1.99	Miles
EAST FORK WHITE	51202040803	Hancock	INW0483_01	NAMELESS CREEK	ESCHERICHIA COLI (E. COLI	Recreational Use (Human Health)	4A	46				17.8	Miles
EAST FORK WHITE	51202040804	Hancock	INW0484_02	BIG BLUE RIVER	ESCHERICHIA COLI (E. COLI	Recreational Use (Human Health)	4A	46				1.34	Miles
EAST FORK WHITE	51202040804	Hancock/Shelby	INW0484_03	BIG BLUE RIVER	ESCHERICHIA COLI (E. COLI	Recreational Use (Human Health)	4A	46				2.75	Miles
EAST FORK WHITE	51202040804	Hancock	INW0484_T1001	BIG BLUE RIVER - UNNAMED TI	ESCHERICHIA COLI (E. COLI	Recreational Use (Human Health)	4A	46				2.97	Miles
EAST FORK WHITE	51202040804	Hancock/Shelby	INW0484_T1002	BIG BLUE RIVER - UNNAMED TI	ESCHERICHIA COLI (E. COLI	Recreational Use (Human Health)	4A	46				5.37	Miles
EAST FORK WHITE	51202040804	Hancock/Shelby	INW0484_T1004	PRAIRIE BRANCH	ESCHERICHIA COLI (E. COLI	Recreational Use (Human Health)	4A	46				5.18	Miles
EAST FORK WHITE	51202040804	Hancock/Shelby	INW0484_T1005	PRAIRIE BRANCH	ESCHERICHIA COLI (E. COLI	Recreational Use (Human Health)	4A	46				1.18	Miles
EAST FORK WHITE	51202040804	Hancock	INW0484_T1006	PRAIRIE BRANCH	ESCHERICHIA COLI (E. COLI	Recreational Use (Human Health)	4A	46				2.7	Miles
EAST FORK WHITE	51202040805	Shelby	INW0485_03	BIG BLUE RIVER	ESCHERICHIA COLI (E. COLI	Recreational Use (Human Health)	4A	46				2.22	Miles
EAST FORK WHITE	51202040805	Shelby	INW0485_04	BIG BLUE RIVER	ESCHERICHIA COLI (E. COLI	Recreational Use (Human Health)	4A	46				5.36	Miles
EAST FORK WHITE	51202040805	Shelby	INW0485_05	BIG BLUE RIVER	ESCHERICHIA COLI (E. COLI	Recreational Use (Human Health)	4A	46				15	Miles
EAST FORK WHITE	51202040805	Shelby	INW0485_T1001	BIG BLUE RIVER - UNNAMED TI	ESCHERICHIA COLI (E. COLI	Recreational Use (Human Health)	4A	46				12.77	Miles
EAST FORK WHITE	51202040805	Shelby	INW0485_T1002	FORMAN BRANCH	ESCHERICHIA COLI (E. COLI	Recreational Use (Human Health)	4A	46				12.82	Miles
EAST FORK WHITE	51202040806	Shelby	INW0486_02	BIG BLUE RIVER	ESCHERICHIA COLI (E. COLI	Recreational Use (Human Health)	4A	46				9.89	Miles
EAST FORK WHITE	51202040806	Shelby	INW0486_03	BIG BLUE RIVER	ESCHERICHIA COLI (E. COLI	Recreational Use (Human Health)	4A	46				1.92	Miles
EAST FORK WHITE	51202040806	Shelby	INW0486_04	BIG BLUE RIVER	ESCHERICHIA COLI (E. COLI	Recreational Use (Human Health)	4A	46				5.73	Miles
EAST FORK WHITE	51202040806	Shelby	INW0486_T1001	BIG BLUE RIVER - UNNAMED TI	ESCHERICHIA COLI (E. COLI	Recreational Use (Human Health)	4A	46				10.04	Miles
EAST FORK WHITE	51202040806	Shelby	INW0486_T1002	BIG BLUE RIVER - UNNAMED TI	ESCHERICHIA COLI (E. COLI	Recreational Use (Human Health)	4A	46				2.67	Miles
EAST FORK WHITE	51202040806	Shelby	INW0486_T1003	HOWELL DITCH	ESCHERICHIA COLI (E. COLI	Recreational Use (Human Health)	4A	46				10.36	Miles
EAST FORK WHITE	51202040807	Shelby	INW0487_02	BIG BLUE RIVER	ESCHERICHIA COLI (E. COLI	Recreational Use (Human Health)	4A	46				8.67	Miles
EAST FORK WHITE	51202040807	Shelby	INW0487_03	BIG BLUE RIVER	ESCHERICHIA COLI (E. COLI	Recreational Use (Human Health)	4A	46				2.84	Miles
EAST FORK WHITE	51202040807	Johnson/Shelby	INW0487_04	BIG BLUE RIVER	ESCHERICHIA COLI (E. COLI	Recreational Use (Human Health)	4A	46				14.51	Miles
EAST FORK WHITE	51202040807	Shelby	INW0487_T1001	SHAW DITCH	ESCHERICHIA COLI (E. COLI	Recreational Use (Human Health)	4A	46				8.41	Miles
EAST FORK WHITE	51202040805	Shelby	INW0487_T1001A	SHAW DITCH - UNNAMED TRIB	ESCHERICHIA COLI (E. COLI	Recreational Use (Human Health)	4A	46				2.47	Miles
EAST FORK WHITE	51202040807	Shelby	INW0487_T1002	BIG BLUE RIVER - UNNAMED TI	ESCHERICHIA COLI (E. COLI	Recreational Use (Human Health)	4A	46				7.71	Miles
EAST FORK WHITE	51202040903	Bartholomew/Johnson	INW0493_02	DRIFTWOOD RIVER	ESCHERICHIA COLI (E. COLI	Recreational Use (Human Health)	4A	27				3.68	Miles
EAST FORK WHITE	51202050101	Henry	INW0511_02	FLATROCK RIVER	ESCHERICHIA COLI (E. COLI	Recreational Use (Human Health)	4A	18				2.65	Miles
EAST FORK WHITE	51202050101	Henry	INW0511_03	FLATROCK RIVER	ESCHERICHIA COLI (E. COLI	Recreational Use (Human Health)	4A	18				9.25	Miles
EAST FORK WHITE	51202050101	Henry	INW0511_04	FLATROCK RIVER	ESCHERICHIA COLI (E. COLI	Recreational Use (Human Health)	4A	18				2.27	Miles
EAST FORK WHITE	51202050101	Henry	INW0511_T1003	MUD RUN	ESCHERICHIA COLI (E. COLI	Recreational Use (Human Health)	4A	18				3.2	Miles
EAST FORK WHITE	51202050101	Henry	INW0511_T1005	WILBUR WRIGHT CREEK	ESCHERICHIA COLI (E. COLI	Recreational Use (Human Health)	4A	18				6.39	Miles
EAST FORK WHITE	51202050102	Henry	INW0512_02	FLATROCK RIVER	ESCHERICHIA COLI (E. COLI	Recreational Use (Human Health)	4A	18				16.63	Miles
EAST FORK WHITE	51202050102	Henry/Rush	INW0512_03	FLATROCK RIVER	ESCHERICHIA COLI (E. COLI	Recreational Use (Human Health)	4A	18				6.58	Miles
EAST FORK WHITE	51202050102	Henry	INW0512_T1001	MERCER DITCH	ESCHERICHIA COLI (E. COLI	Recreational Use (Human Health)	4A	18				4.75	Miles
EAST FORK WHITE	51202050102	Henry/Rush	INW0512_T1002	FLATROCK RIVER - UNNAMED T	ESCHERICHIA COLI (E. COLI	Recreational Use (Human Health)	4A	18				5.36	Miles
EAST FORK WHITE	51202050103	Rush	INW0513_03	SHAWNEE CREEK	ESCHERICHIA COLI (E. COLI	Recreational Use (Human Health)	4A	18				3.12	Miles
EAST FORK WHITE	51202050103	Rush	INW0513_04	SHAWNEE CREEK	ESCHERICHIA COLI (E. COLI	Recreational Use (Human Health)	4A	18				4.71	Miles
EAST FORK WHITE	51202050103	Fayette/Rush	INW0513_T1002	LAWLESS DITCH	ESCHERICHIA COLI (E. COLI	Recreational Use (Human Health)	4A	18				10.35	Miles
EAST FORK WHITE	51202050103	Fayette/Rush	INW0513_T1004	SHAWNEE CREEK - UNNAMED T	ESCHERICHIA COLI (E. COLI	Recreational Use (Human Health)	4A	18				4.08	Miles
EAST FORK WHITE	51202050103	Rush	INW0513_T1007	SHAWNEE CREEK - UNNAMED T	ESCHERICHIA COLI (E. COLI	Recreational Use (Human Health)	4A	18				2.14	Miles
EAST FORK WHITE	51202050103	Fayette/Rush	INW0513_T1008	SHAWNEE CREEK - UNNAMED T	ESCHERICHIA COLI (E. COLI	Recreational Use (Human Health)	4A	18				2.66	Miles
EAST FORK WHITE	51202050104	Rush	INW0514_01	FLATROCK RIVER	ESCHERICHIA COLI (E. COLI	Recreational Use (Human Health)	4A	18				4.79	Miles
EAST FORK WHITE	51202050104	Rush	INW0514_02	FLATROCK RIVER	ESCHERICHIA COLI (E. COLI	Recreational Use (Human Health)	4A	18				3.86	Miles
EAST FORK WHITE	51202050104	Rush	INW0514_T1001	MILES DITCH	ESCHERICHIA COLI (E. COLI	Recreational Use (Human Health)	4A	18				3.24	Miles
EAST FORK WHITE	51202050104	Rush	INW0514_T1002	PRINE DITCH	ESCHERICHIA COLI (E. COLI	Recreational Use (Human Health)	4A	18				5.28	Miles
EAST FORK WHITE	51202050104	Rush	INW0514_T1005	WIKOFF DITCH	ESCHERICHIA COLI (E. COLI	Recreational Use (Human Health)	4A	18				3.08	Miles
EAST FORK WHITE	51202050104	Rush	INW0514_T1006	GLIDDEN ARM	ESCHERICHIA COLI (E. COLI	Recreational Use (Human Health)	4A	18				2.2	Miles
EAST FORK WHITE	51202050104	Henry/Rush	INW0514_T1007	GLIDDEN DITCH	ESCHERICHIA COLI (E. COLI	Recreational Use (Human Health)	4A	18				9.34	Miles
EAST FORK WHITE	51202050303	Shelby	INW0533_05	CONNS CREEK	ESCHERICHIA COLI (E. COLI	Recreational Use (Human Health)	4A	18				1.17	Miles
EAST FORK WHITE	51202050401	Fayette/Rush	INW0541_02	DAVIS CREEK	ESCHERICHIA COLI (E. COLI	Recreational Use (Human Health)	4A	18				3.64	Miles

BASIN	HYDROLOGIC UNIT CODE	COUNTY	ASSESSMENT UNIT ID	ASSESSMENT UNIT NAME	PARAMETER	DESIGNATED USE	IR CATEGORY	TEGORY 4A TMDL K	CATEGORY 4B/4C POLLUTI	2020 Changes - Public Notice Draft	2020 Changes -- Finalized Submittal	WATER SIZE	UNITS
EAST FORK WHITE	51202050401	Fayette/Rush	INW0541_03	DAVIS CREEK	ESCHERICHIA COLI (E. COLI	Recreational Use (Human Health)	4A	18				5.5	Miles
EAST FORK WHITE	51202050401	Rush	INW0541_04	DAVIS CREEK	ESCHERICHIA COLI (E. COLI	Recreational Use (Human Health)	4A	18				5.81	Miles
EAST FORK WHITE	51202050401	Rush	INW0541_T1001	DAVIS CREEK - UNNAMED TRIB	ESCHERICHIA COLI (E. COLI	Recreational Use (Human Health)	4A	18				12.94	Miles
EAST FORK WHITE	51202050401	Fayette/Rush	INW0541_T1002	DAVIS CREEK, NORTH BRANCH	ESCHERICHIA COLI (E. COLI	Recreational Use (Human Health)	4A	18				7.38	Miles
EAST FORK WHITE	51202050401	Rush	INW0541_T1003	DAVIS CREEK - UNNAMED TRIB	ESCHERICHIA COLI (E. COLI	Recreational Use (Human Health)	4A	18				4.64	Miles
EAST FORK WHITE	51202050401	Rush	INW0541_T1004	DAVIS CREEKDAVIS CREEK - UN	ESCHERICHIA COLI (E. COLI	Recreational Use (Human Health)	4A	18				3.59	Miles
EAST FORK WHITE	51202050402	Rush	INW0542_03	FLATROCK RIVER	ESCHERICHIA COLI (E. COLI	Recreational Use (Human Health)	4A	18				3.55	Miles
EAST FORK WHITE	51202050402	Rush	INW0542_04	FLATROCK RIVER	ESCHERICHIA COLI (E. COLI	Recreational Use (Human Health)	4A	18				5.15	Miles
EAST FORK WHITE	51202050402	Rush	INW0542_05	FLATROCK RIVER	ESCHERICHIA COLI (E. COLI	Recreational Use (Human Health)	4A	18				5.91	Miles
EAST FORK WHITE	51202050402	Rush	INW0542_06	FLATROCK RIVER	ESCHERICHIA COLI (E. COLI	Recreational Use (Human Health)	4A	18				8.16	Miles
EAST FORK WHITE	51202050402	Rush	INW0542_T1002	FLATROCK RIVER - UNNAMED T	ESCHERICHIA COLI (E. COLI	Recreational Use (Human Health)	4A	18				9.63	Miles
EAST FORK WHITE	51202050402	Rush	INW0542_T1003	TURKEY CREEK	ESCHERICHIA COLI (E. COLI	Recreational Use (Human Health)	4A	18				4.57	Miles
EAST FORK WHITE	51202050402	Fayette/Rush	INW0542_T1004	NORTH BRANCH TURKEY CREE	ESCHERICHIA COLI (E. COLI	Recreational Use (Human Health)	4A	18				5.61	Miles
EAST FORK WHITE	51202050402	Fayette/Rush	INW0542_T1005	SOUTH BRANCH TURKEY CREE	ESCHERICHIA COLI (E. COLI	Recreational Use (Human Health)	4A	18				7.15	Miles
EAST FORK WHITE	51202050402	Rush	INW0542_T1006	FLATROCK RIVER - UNNAMED T	ESCHERICHIA COLI (E. COLI	Recreational Use (Human Health)	4A	18				0.42	Miles
EAST FORK WHITE	51202050403	Rush	INW0543_03	FLATROCK RIVER	ESCHERICHIA COLI (E. COLI	Recreational Use (Human Health)	4A	18				2.24	Miles
EAST FORK WHITE	51202050403	Rush	INW0543_04	FLATROCK RIVER	ESCHERICHIA COLI (E. COLI	Recreational Use (Human Health)	4A	18				9.36	Miles
EAST FORK WHITE	51202050403	Rush	INW0543_T1002	FLATROCK RIVER - UNNAMED T	ESCHERICHIA COLI (E. COLI	Recreational Use (Human Health)	4A	18				4.94	Miles
EAST FORK WHITE	51202050403	Rush	INW0543_T1003	FLATROCK RIVER - UNNAMED T	ESCHERICHIA COLI (E. COLI	Recreational Use (Human Health)	4A	18				4.47	Miles
EAST FORK WHITE	51202050403	Rush	INW0543_T1004	HARRIGAN BRANCH	ESCHERICHIA COLI (E. COLI	Recreational Use (Human Health)	4A	18				22.51	Miles
EAST FORK WHITE	51202050404	Rush	INW0544_02	FLATROCK RIVER	ESCHERICHIA COLI (E. COLI	Recreational Use (Human Health)	4A	18				7.11	Miles
EAST FORK WHITE	51202050404	Rush	INW0544_03	FLATROCK RIVER	ESCHERICHIA COLI (E. COLI	Recreational Use (Human Health)	4A	18				2.56	Miles
EAST FORK WHITE	51202050404	Decatur/Rush	INW0544_04	FLATROCK RIVER	ESCHERICHIA COLI (E. COLI	Recreational Use (Human Health)	4A	18				14.54	Miles
EAST FORK WHITE	51202050404	Rush	INW0544_T1002	BOB CREEK	ESCHERICHIA COLI (E. COLI	Recreational Use (Human Health)	4A	18				7.31	Miles
EAST FORK WHITE	51202050404	Decatur	INW0544_T1005	FLATROCK RIVER - UNNAMED T	ESCHERICHIA COLI (E. COLI	Recreational Use (Human Health)	4A	18				0.53	Miles
EAST FORK WHITE	51202050405	Decatur	INW0545_03	FLATROCK RIVER	ESCHERICHIA COLI (E. COLI	Recreational Use (Human Health)	4A	18				0.19	Miles
EAST FORK WHITE	51202050405	Decatur/Shelby	INW0545_04	FLATROCK RIVER	ESCHERICHIA COLI (E. COLI	Recreational Use (Human Health)	4A	18				0.67	Miles
EAST FORK WHITE	51202050405	Shelby	INW0545_05	FLATROCK RIVER	ESCHERICHIA COLI (E. COLI	Recreational Use (Human Health)	4A	18				5.74	Miles
EAST FORK WHITE	51202050405	Decatur	INW0545_06	FLATROCK RIVER	ESCHERICHIA COLI (E. COLI	Recreational Use (Human Health)	4A	18				5.3	Miles
EAST FORK WHITE	51202050405	Decatur	INW0545_07	FLATROCK RIVER (PWS)	ESCHERICHIA COLI (E. COLI	Recreational Use (Human Health)	4A	18				0.37	Miles
EAST FORK WHITE	51202050405	Decatur	INW0545_08	FLATROCK RIVER	ESCHERICHIA COLI (E. COLI	Recreational Use (Human Health)	4A	18				4.55	Miles
EAST FORK WHITE	51202050405	Decatur	INW0545_T1001	FLATROCK RIVER - UNNAMED T	ESCHERICHIA COLI (E. COLI	Recreational Use (Human Health)	4A	18				10.58	Miles
EAST FORK WHITE	51202050503	Shelby	INW0553_06	LEWIS CREEK	ESCHERICHIA COLI (E. COLI	Recreational Use (Human Health)	4A	18				5.08	Miles
EAST FORK WHITE	51202050601	Shelby	INW0561_02	FLATROCK RIVER	ESCHERICHIA COLI (E. COLI	Recreational Use (Human Health)	4A	18				11.21	Miles
EAST FORK WHITE	51202050601	Shelby	INW0561_03	FLATROCK RIVER	ESCHERICHIA COLI (E. COLI	Recreational Use (Human Health)	4A	18				10.62	Miles
EAST FORK WHITE	51202050602	Bartholomew	INW0562_03	FLATROCK RIVER	ESCHERICHIA COLI (E. COLI	Recreational Use (Human Health)	4A	18			NO CHANGE - TMDL for this impairment was appro	4.43	Miles
EAST FORK WHITE	51202050602	Bartholomew/Shelby	INW0562_04	FLATROCK RIVER	ESCHERICHIA COLI (E. COLI	Recreational Use (Human Health)	4A	18				7	Miles
EAST FORK WHITE	51202050602	Shelby	INW0562_T1001	COMPTON DITCH	ESCHERICHIA COLI (E. COLI	Recreational Use (Human Health)	4A	18				3.31	Miles
EAST FORK WHITE	51202050602	Bartholomew/Shelby	INW0562_T1002	SIDNEY BRANCH	ESCHERICHIA COLI (E. COLI	Recreational Use (Human Health)	4A	18				7.63	Miles
EAST FORK WHITE	51202050602	Bartholomew/Shelby	INW0562_T1003	ENSLEY DITCH	ESCHERICHIA COLI (E. COLI	Recreational Use (Human Health)	4A	18				9.91	Miles
EAST FORK WHITE	51202050603	Bartholomew/Shelby	INW0563_01	BIG SLOUGH	ESCHERICHIA COLI (E. COLI	Recreational Use (Human Health)	4A	18				11.95	Miles
EAST FORK WHITE	051202050604	Bartholomew	INW0564_03	HAW CREEK	ESCHERICHIA COLI (E. COLI	Recreational Use (Human Health)	5A			MOVE (Cat4A to Cat 5) -- Moved from Cat 4A to 5 per U.S. EPA comments on draft 2020 303(d) list. ID		0.95	Miles
EAST FORK WHITE	051202050604	Bartholomew	INW0564_04	HAW CREEK	ESCHERICHIA COLI (E. COLI	Recreational Use (Human Health)	5A			MOVE (Cat4A to Cat 5) -- Moved from Cat 4A to 5 per U.S. EPA comments on draft 2020 303(d) list. ID		3.42	Miles
EAST FORK WHITE	51202050605	Bartholomew	INW0565_03	HAW CREEK	ESCHERICHIA COLI (E. COLI	Recreational Use (Human Health)	4A	18				3.65	Miles
EAST FORK WHITE	51202050605	Bartholomew	INW0565_04	HAW CREEK	ESCHERICHIA COLI (E. COLI	Recreational Use (Human Health)	4A	18				4.34	Miles
EAST FORK WHITE	51202050605	Bartholomew	INW0565_05	HAW CREEK	ESCHERICHIA COLI (E. COLI	Recreational Use (Human Health)	4A	18				1.18	Miles
EAST FORK WHITE	51202050606	Bartholomew	INW0566_01	FLATROCK RIVER	ESCHERICHIA COLI (E. COLI	Recreational Use (Human Health)	4A	18				8.99	Miles
EAST FORK WHITE	51202050606	Bartholomew	INW0566_04	FLATROCK RIVER	ESCHERICHIA COLI (E. COLI	Recreational Use (Human Health)	4A	18				7.29	Miles
EAST FORK WHITE	51202050606	Bartholomew	INW0566_05	FLATROCK RIVER	ESCHERICHIA COLI (E. COLI	Recreational Use (Human Health)	4A	18				1.09	Miles
EAST FORK WHITE	51202050606	Bartholomew	INW0566_T1001	FLATROCK RIVER - UNNAMED T	ESCHERICHIA COLI (E. COLI	Recreational Use (Human Health)	4A	18				3.76	Miles
EAST FORK WHITE	51202080801	Monroe	INW0881_01	CLEAR CREEK	ESCHERICHIA COLI (E. COLI	Recreational Use (Human Health)	4A	52		MOVE (Cat5A to Cat4A) - The TMDL for this impairment was approved for the 2020 cycle (EPA Action I		0.32	Miles
EAST FORK WHITE	51202080801	Monroe	INW0881_01A	CLEAR CREEK	ESCHERICHIA COLI (E. COLI	Recreational Use (Human Health)	4A	52		MOVE (Cat5A to Cat4A) - The TMDL for this impairment was approved for the 2020 cycle (EPA Action I		1.36	Miles
EAST FORK WHITE	51202080801	Monroe	INW0881_02	CLEAR CREEK	ESCHERICHIA COLI (E. COLI	Recreational Use (Human Health)	4A	52		MOVE (Cat5A to Cat4A) - The TMDL for this impairment was approved for the 2020 cycle (EPA Action I		0.47	Miles
EAST FORK WHITE	51202080801	Monroe	INW0881_03	CLEAR CREEK	ESCHERICHIA COLI (E. COLI	Recreational Use (Human Health)	4A	52		MOVE (Cat5A to Cat4A) - The TMDL for this impairment was approved for the 2020 cycle (EPA Action I		3.11	Miles
EAST FORK WHITE	51202080801	Monroe	INW0881_04	CLEAR CREEK	ESCHERICHIA COLI (E. COLI	Recreational Use (Human Health)	4A	52		MOVE (Cat5A to Cat4A) - The TMDL for this impairment was approved for the 2020 cycle (EPA Action I		0.59	Miles
EAST FORK WHITE	51202080801	Monroe	INW0881_T1001	CLEAR CREEK - UNNAMED TRIB	ESCHERICHIA COLI (E. COLI	Recreational Use (Human Health)	4A	52		MOVE (Cat5A to Cat4A) - The TMDL for this impairment was approved for the 2020 cycle (EPA Action I		1.66	Miles
EAST FORK WHITE	51202080801	Monroe	INW0881_T1002	CLEAR CREEK - UNNAMED TRIB	ESCHERICHIA COLI (E. COLI	Recreational Use (Human Health)	4A	52		MOVE (Cat5A to Cat4A) - The TMDL for this impairment was approved for the 2020 cycle (EPA Action I		0.82	Miles
EAST FORK WHITE	51202080801	Monroe	INW0881_T1003	CLEAR CREEK - UNNAMED TRIB	ESCHERICHIA COLI (E. COLI	Recreational Use (Human Health)	4A	52		MOVE (Cat5A to Cat4A) - The TMDL for this impairment was approved for the 2020 cycle (EPA Action I		1.35	Miles
EAST FORK WHITE	51202080801	Monroe	INW0881_T1005	JACKSON CREEK - UNNAMED T	ESCHERICHIA COLI (E. COLI	Recreational Use (Human Health)	4A	52		MOVE (Cat5A to Cat4A) - The TMDL for this impairment was approved for the 2020 cycle (EPA Action I		5.31	Miles
EAST FORK WHITE	51202080801	Monroe	INW0881_T1006	JACKSON CREEK - UNNAMED T	ESCHERICHIA COLI (E. COLI	Recreational Use (Human Health)	4A	52		MOVE (Cat5A to Cat4A) - The TMDL for this impairment was approved for the 2020 cycle (EPA Action I		2.54	Miles
EAST FORK WHITE	51202080801	Monroe	INW0881_T1007	JACKSON CREEK - UNNAMED T	ESCHERICHIA COLI (E. COLI	Recreational Use (Human Health)	4A	52		MOVE (Cat5A to Cat4A) - The TMDL for this impairment was approved for the 2020 cycle (EPA Action I		1.4	Miles
EAST FORK WHITE	51202080801	Monroe	INW0881_T1008	JACKSON CREEK	ESCHERICHIA COLI (E. COLI	Recreational Use (Human Health)	4A	52		MOVE (Cat5A to Cat4A) - The TMDL for this impairment was approved for the 2020 cycle (EPA Action I		6.37	Miles
EAST FORK WHITE	51202080801	Monroe	INW0881_T1009	JACKSON CREEK	BIOLOGICAL INTEGRITY	Warm Water Aquatic Life	5A			MOVE (Cat4C to Cat5A) - Impairment moved from Category 4C to Category 5 based on IDEM review of		2.29	Miles
EAST FORK WHITE	51202080801	Monroe	INW0881_T1009	JACKSON CREEK	ESCHERICHIA COLI (E. COLI	Recreational Use (Human Health)	4A	52		MOVE (Cat5A to Cat4A) - The TMDL for this impairment was approved for the 2020 cycle (EPA Action I		2.29	Miles
EAST FORK WHITE	51202080801	Monroe	INW0881_T1010	CLEAR CREEK - UNNAMED TRIB	ESCHERICHIA COLI (E. COLI	Recreational Use (Human Health)	4A	52		MOVE (Cat5A to Cat4A) - The TMDL for this impair	MOVE (Cat5A to Cat4A) - The TMDL for this impair	6.74	Miles
EAST FORK WHITE	51202080802	Monroe	INW0882_02	CLEAR CREEK	ESCHERICHIA COLI (E. COLI	Recreational Use (Human Health)	4A	52		MOVE (Cat5A to Cat4A) - The TMDL for this impairment was approved for the 2020 cycle (EPA Action I		5.88	Miles
EAST FORK WHITE	51202080802	Monroe	INW0882_03	CLEAR CREEK	ESCHERICHIA COLI (E. COLI	Recreational Use (Human Health)	4A	52		MOVE (Cat5A to Cat4A) - The TMDL for this impairment was approved for the 2020 cycle (EPA Action I		9.12	Miles
EAST FORK WHITE	51202080802	Monroe	INW0882_T1001	CLEAR CREEK - UNNAMED TRIB	ESCHERICHIA COLI (E. COLI	Recreational Use (Human Health)	4A	52		MOVE (Cat5A to Cat4A) - The TMDL for this impairment was approved for the 2020 cycle (EPA Action I		7.05	Miles
EAST FORK WHITE	51202080802	Monroe	INW0882_T1003	CLEAR CREEK - UNNAMED TRIB	ESCHERICHIA COLI (E. COLI	Recreational Use (Human Health)	4A	52		MOVE (Cat5A to Cat4A) - The TMDL for this impairment was approved for the 2020 cycle (EPA Action I		7.47	Miles
EAST FORK WHITE	51202080802	Monroe	INW0882_T1004	CLEAR CREEK - UNNAMED TRIB	ESCHERICHIA COLI (E. COLI	Recreational Use (Human Health)	4A	52		MOVE (Cat5A to Cat4A) - The TMDL for this impairment was approved for the 2020 cycle (EPA Action I		3.58	Miles
EAST FORK WHITE	51202080802	Monroe	INW0882_T1005	CLEAR CREEK - UNNAMED TRIB	ESCHERICHIA COLI (E. COLI	Recreational Use (Human Health)	4A	52		MOVE (Cat5A to Cat4A) - The TMDL for this impairment was approved for the 2020 cycle (EPA Action I		6.52	Miles
EAST FORK WHITE	51202080802	Monroe	INW0882_T1006	MAY CREEK	ESCHERICHIA COLI (E. COLI	Recreational Use (Human Health)	4A	52		MOVE (Cat5A to Cat4A) - The TMDL for this impairment was approved for the 2020 cycle (EPA Action I		4.79	Miles
EAST FORK WHITE	51202080802	Monroe	INW0882_T1007	CLEAR CREEK - UNNAMED TRIB	ESCHERICHIA COLI (E. COLI	Recreational Use (Human Health)	4A	52		MOVE (Cat5A to Cat4A) - The TMDL for this impairment was approved for the 2020 cycle (EPA Action I		2.51	Miles

BASIN	HYDROLOGIC UNIT CODE	COUNTY	ASSESSMENT UNIT ID	ASSESSMENT UNIT NAME	PARAMETER	DESIGNATED USE	IR CATEGORY	TEGORY 4A TMDL K	CATEGORY 4B/4C POLLUTI	2020 Changes - Public Notice Draft	2020 Changes -- Finalized Submittal	WATER SIZE	UNITS
EAST FORK WHITE	51202080803	Monroe	INW0883_01	CLEAR CREEK	ESCHERICHIA COLI (E. COLI	Recreational Use (Human Health)	4A	52		MOVE (Cat5A to Cat4A) - The TMDL for this impairment was approved for the 2020 cycle (EPA Action I		6.29	Miles
EAST FORK WHITE	51202080803	Monroe	INW0883_02	CLEAR CREEK	ESCHERICHIA COLI (E. COLI	Recreational Use (Human Health)	4A	52		MOVE (Cat5A to Cat4A) - The TMDL for this impairment was approved for the 2020 cycle (EPA Action I		3.52	Miles
EAST FORK WHITE	51202080803	Monroe	INW0883_T1001	CLEAR CREEK - UNNAMED TRIB	ESCHERICHIA COLI (E. COLI	Recreational Use (Human Health)	4A	52		MOVE (Cat5A to Cat4A) - The TMDL for this impairment was approved for the 2020 cycle (EPA Action I		1.83	Miles
EAST FORK WHITE	51202080803	Monroe	INW0883_T1002	CLEAR CREEK - UNNAMED TRIB	ESCHERICHIA COLI (E. COLI	Recreational Use (Human Health)	4A	52		MOVE (Cat5A to Cat4A) - The TMDL for this impairment was approved for the 2020 cycle (EPA Action I		3.17	Miles
EAST FORK WHITE	51202080803	Monroe	INW0883_T1003	CLEAR CREEK - UNNAMED TRIB	ESCHERICHIA COLI (E. COLI	Recreational Use (Human Health)	4A	52		MOVE (Cat5A to Cat4A) - The TMDL for this impairment was approved for the 2020 cycle (EPA Action I		2.67	Miles
EAST FORK WHITE	51202080803	Monroe	INW0883_T1004	LITTLE CLEAR CREEK	ESCHERICHIA COLI (E. COLI	Recreational Use (Human Health)	4A	52		MOVE (Cat5A to Cat4A) - The TMDL for this impairment was approved for the 2020 cycle (EPA Action I		9.43	Miles
EAST FORK WHITE	51202080803	Lawrence/Monroe	INW0883_T1005	JUDAH BRANCH	ESCHERICHIA COLI (E. COLI	Recreational Use (Human Health)	4A	52		MOVE (Cat5A to Cat4A) - The TMDL for this impairment was approved for the 2020 cycle (EPA Action I		6.18	Miles
EAST FORK WHITE	51202080805	Lawrence	INW0885_03	LITTLE SALT CREEK	DISSOLVED OXYGEN	Warm Water Aquatic Life	4C		NATURAL SOURCES	ADDN (Cat 4C) - Added to NOC based on segmenta	NO CHANGE - Verified post-NOC based on finalized	8.84	Miles
EAST FORK WHITE	51202080805	Lawrence	INW0885_04	LITTLE SALT CREEK	DISSOLVED OXYGEN	Warm Water Aquatic Life	4C		NATURAL SOURCES	ADDN (Cat 4C) - Added to NOC based on segmenta	NO CHANGE - Verified post-NOC based on finalized	8.56	Miles
EAST FORK WHITE	51202080805	Lawrence	INW0885_05	LITTLE SALT CREEK	DISSOLVED OXYGEN	Warm Water Aquatic Life	4C		NATURAL SOURCES	ADDN (Cat 4C) - Added to NOC based on segmenta	NO CHANGE - Verified post-NOC based on finalized	0.77	Miles
EAST FORK WHITE	51202080805	Lawrence	INW0885_06	LITTLE SALT CREEK	DISSOLVED OXYGEN	Warm Water Aquatic Life	4C		NATURAL SOURCES	ADDN (Cat 4C) - Added to NOC based on segmenta	NO CHANGE - Verified post-NOC based on finalized	5.9	Miles
EAST FORK WHITE	51202080805	Lawrence/Monroe	INW0885_T1001	LITTLE SALT CREEK - UNNAMED	DISSOLVED OXYGEN	Warm Water Aquatic Life	4C		NATURAL SOURCES		NO CHANGE - Verified post-NOC based on finalized	9.81	Miles
EAST FORK WHITE	51202080805	Lawrence	INW0885_T1003	LITTLE SALT CREEK - UNNAMED	DISSOLVED OXYGEN	Warm Water Aquatic Life	3			ADDN (Cat 4C) - Added to NOC based on segmenta	DELIST (Cat 4C to Cat 3) - This AUID was placed in C	2.92	Miles
EAST FORK WHITE	51202080805	Lawrence	INW0885_T1004	LITTLE SALT CREEK - UNNAMED	DISSOLVED OXYGEN	Warm Water Aquatic Life	3			ADDN (Cat 4C) - Added to NOC based on segmenta	DELIST (Cat 4C to Cat 3) - This AUID was placed in C	2.69	Miles
EAST FORK WHITE	51202080805	Lawrence	INW0885_T1005	BREWER BRANCH	DISSOLVED OXYGEN	Warm Water Aquatic Life	4C		NATURAL SOURCES	ADDN (Cat 4C) - Added to NOC based on segmenta	NO CHANGE - Verified post-NOC based on finalized	6.96	Miles
EAST FORK WHITE	51202080805	Lawrence	INW0885_T1006	LITTLE SALT CREEK - UNNAMED	DISSOLVED OXYGEN	Warm Water Aquatic Life	3			ADDN (Cat 4C) - Added to NOC based on segmenta	DELIST (Cat 4C to Cat 3) - This AUID was placed in C	3.27	Miles
EAST FORK WHITE	51202080805	Lawrence/Monroe	INW0885_T1007	KNOB CREEK	ESCHERICHIA COLI (E. COLI	Recreational Use (Human Health)	4A	52		MOVE (Cat5A to Cat4A) - The TMDL for this impairment was approved for the 2020 cycle (EPA Action I		6.24	Miles
EAST FORK WHITE	51202080805	Lawrence	INW0885_T1008	KNOB CREEK	ESCHERICHIA COLI (E. COLI	Recreational Use (Human Health)	4A	52		MOVE (Cat5A to Cat4A) - The TMDL for this impairment was approved for the 2020 cycle (EPA Action I		8.1	Miles
EAST FORK WHITE	51202080805	Monroe	INW0885_T1009	KNOB CREEK	ESCHERICHIA COLI (E. COLI	Recreational Use (Human Health)	4A	52		MOVE (Cat5A to Cat4A) - The TMDL for this impairment was approved for the 2020 cycle (EPA Action I		7.54	Miles
EAST FORK WHITE	51202080806	Monroe	INW0886_01	SALT CREEK	ESCHERICHIA COLI (E. COLI	Recreational Use (Human Health)	4A	52		MOVE (Cat5A to Cat4A) - The TMDL for this impairment was approved for the 2020 cycle (EPA Action I		1.21	Miles
EAST FORK WHITE	51202080806	Lawrence/Monroe	INW0886_02	SALT CREEK	ESCHERICHIA COLI (E. COLI	Recreational Use (Human Health)	4A	52		MOVE (Cat5A to Cat4A) - The TMDL for this impairment was approved for the 2020 cycle (EPA Action I		6.33	Miles
EAST FORK WHITE	51202080806	Lawrence	INW0886_03	SALT CREEK	ESCHERICHIA COLI (E. COLI	Recreational Use (Human Health)	4A	52		MOVE (Cat5A to Cat4A) - The TMDL for this impairment was approved for the 2020 cycle (EPA Action I		5.54	Miles
EAST FORK WHITE	51202080806	Lawrence	INW0886_04	SALT CREEK	ESCHERICHIA COLI (E. COLI	Recreational Use (Human Health)	4A	52		MOVE (Cat5A to Cat4A) - The TMDL for this impairment was approved for the 2020 cycle (EPA Action I		0.33	Miles
EAST FORK WHITE	51202080806	Lawrence	INW0886_T1009	GULLETTS CREEK	ESCHERICHIA COLI (E. COLI	Recreational Use (Human Health)	4A	52		MOVE (Cat5A to Cat4A) - The TMDL for this impairment was approved for the 2020 cycle (EPA Action I		12.46	Miles
EAST FORK WHITE	51202080806	Lawrence	INW0886_T1010	GULLETTS CREEK - UNNAMED T	ESCHERICHIA COLI (E. COLI	Recreational Use (Human Health)	4A	52		MOVE (Cat5A to Cat4A) - The TMDL for this impairment was approved for the 2020 cycle (EPA Action I		0.81	Miles
EAST FORK WHITE	51202080806	Lawrence	INW0886_T1011	GULLETT CREEK - UNNAMED TR	ESCHERICHIA COLI (E. COLI	Recreational Use (Human Health)	4A	52		MOVE (Cat5A to Cat4A) - The TMDL for this impairment was approved for the 2020 cycle (EPA Action I		5.79	Miles
EAST FORK WHITE	51202080807	Lawrence	INW0887_02	SALT CREEK	ESCHERICHIA COLI (E. COLI	Recreational Use (Human Health)	4A	52		MOVE (Cat5A to Cat4A) - The TMDL for this impairment was approved for the 2020 cycle (EPA Action I		3.81	Miles
EAST FORK WHITE	51202080807	Lawrence	INW0887_03	SALT CREEK	ESCHERICHIA COLI (E. COLI	Recreational Use (Human Health)	4A	52		MOVE (Cat5A to Cat4A) - The TMDL for this impairment was approved for the 2020 cycle (EPA Action I		2.69	Miles
EAST FORK WHITE	51202080807	Lawrence	INW0887_T1006	GOOSE CREEK	ESCHERICHIA COLI (E. COLI	Recreational Use (Human Health)	4A	52		MOVE (Cat5A to Cat4A) - The TMDL for this impairment was approved for the 2020 cycle (EPA Action I		7.71	Miles
EAST FORK WHITE	51202080807	Lawrence	INW0887_T1007	GOOSE CREEK	ESCHERICHIA COLI (E. COLI	Recreational Use (Human Health)	4A	52		MOVE (Cat5A to Cat4A) - The TMDL for this impairment was approved for the 2020 cycle (EPA Action I		1.67	Miles
EAST FORK WHITE	51202081103	Martin	INW08B3_03	BOGGS CREEK	DISSOLVED OXYGEN	Warm Water Aquatic Life	4C		NATURAL SOURCES	ADDN (Cat 4C) - Added to NOC based on segmenta	ADDN (Cat 4C) - Verified post-NOC based on finaliz	3.14	Miles
EAST FORK WHITE	51202081103	Martin	INW08B3_T1009	BUZZARD RUN	DISSOLVED OXYGEN	Warm Water Aquatic Life	3				DELIST (Cat 4C to Cat 3) - This AUID impairment wa	4.88	Miles
EAST FORK WHITE	51202081501	Dubois	INW08F1_01	MILL CREEK	ESCHERICHIA COLI (E. COLI	Recreational Use (Human Health)	4A	53			MOVE (Cat5A to Cat4A) - The TMDL for this impairı	5.51	Miles
EAST FORK WHITE	51202081501	Dubois	INW08F1_02	MILL CREEK	ESCHERICHIA COLI (E. COLI	Recreational Use (Human Health)	4A	53			MOVE (Cat5A to Cat4A) - The TMDL for this impairı	7.53	Miles
EAST FORK WHITE	51202081501	Dubois	INW08F1_03	MILL CREEK	ESCHERICHIA COLI (E. COLI	Recreational Use (Human Health)	4A	53			MOVE (Cat5A to Cat4A) - The TMDL for this impairı	4.52	Miles
EAST FORK WHITE	51202081501	Dubois	INW08F1_T1001	ACKERMAN BRANCH	ESCHERICHIA COLI (E. COLI	Recreational Use (Human Health)	4A	53			MOVE (Cat5A to Cat4A) - The TMDL for this impairı	2.12	Miles
EAST FORK WHITE	51202081501	Dubois	INW08F1_T1004	MUDHOLE BRANCH	ESCHERICHIA COLI (E. COLI	Recreational Use (Human Health)	4A	53			MOVE (Cat5A to Cat4A) - The TMDL for this impairı	5.99	Miles
EAST FORK WHITE	51202081501	Dubois	INW08F1_T1005	EAST FORK MILL CREEK	ESCHERICHIA COLI (E. COLI	Recreational Use (Human Health)	4A	53			MOVE (Cat5A to Cat4A) - The TMDL for this impairı	8.28	Miles
EAST FORK WHITE	51202081501	Dubois	INW08F1_T1006	LITTLE CREEK	ESCHERICHIA COLI (E. COLI	Recreational Use (Human Health)	4A	53			MOVE (Cat5A to Cat4A) - The TMDL for this impairı	4.83	Miles
EAST FORK WHITE	51202081501	Dubois	INW08F1_T1007	ACKERMAN BRANCH - UNNAM	ESCHERICHIA COLI (E. COLI	Recreational Use (Human Health)	4A	53			MOVE (Cat5A to Cat4A) - The TMDL for this impairı	0.46	Miles
EAST FORK WHITE	51202081502	Dubois/Martin	INW08F2_02	LOWER EAST FORK WHITE RIVE	BIOLOGICAL INTEGRITY	Warm Water Aquatic Life	4A	53			MOVE (Cat5A to Cat4A) - The TMDL for this impairı	9.1	Miles
EAST FORK WHITE	51202081502	Dubois/Martin	INW08F2_03	LOWER EAST FORK WHITE RIVE	BIOLOGICAL INTEGRITY	Warm Water Aquatic Life	4A	53			MOVE (Cat5A to Cat4A) - The TMDL for this impairı	8.52	Miles
EAST FORK WHITE	51202081503	Martin	INW08F3_01	SLATE CREEK	ESCHERICHIA COLI (E. COLI	Recreational Use (Human Health)	4A	53			MOVE (Cat5A to Cat4A) - The TMDL for this impairı	3.31	Miles
EAST FORK WHITE	51202081503	Martin	INW08F3_01	SLATE CREEK	NUTRIENTS	Warm Water Aquatic Life	4A	53			MOVE (Cat5A to Cat4A) - The TMDL for this impairı	3.31	Miles
EAST FORK WHITE	51202081503	Martin	INW08F3_02	SLATE CREEK	BIOLOGICAL INTEGRITY	Warm Water Aquatic Life	4A	53			MOVE (Cat5A to Cat4A) - The TMDL for this impairı	8.26	Miles
EAST FORK WHITE	51202081503	Martin	INW08F3_02	SLATE CREEK	ESCHERICHIA COLI (E. COLI	Recreational Use (Human Health)	4A	53			MOVE (Cat5A to Cat4A) - The TMDL for this impairı	8.26	Miles
EAST FORK WHITE	51202081503	Martin	INW08F3_02	SLATE CREEK	NUTRIENTS	Warm Water Aquatic Life	4A	53			MOVE (Cat5A to Cat4A) - The TMDL for this impairı	8.26	Miles
EAST FORK WHITE	51202081503	Daviess/Martin	INW08F3_03	SLATE CREEK	BIOLOGICAL INTEGRITY	Warm Water Aquatic Life	4A	53			MOVE (Cat5A to Cat4A) - The TMDL for this impairı	4	Miles
EAST FORK WHITE	51202081503	Daviess/Martin	INW08F3_03	SLATE CREEK	DISSOLVED OXYGEN	Warm Water Aquatic Life	4A	53			MOVE (Cat5A to Cat4A) - The TMDL for this impairı	4	Miles
EAST FORK WHITE	51202081503	Daviess/Martin	INW08F3_03	SLATE CREEK	ESCHERICHIA COLI (E. COLI	Recreational Use (Human Health)	4A	53			MOVE (Cat5A to Cat4A) - The TMDL for this impairı	4	Miles
EAST FORK WHITE	51202081503	Daviess/Martin	INW08F3_03	SLATE CREEK	NUTRIENTS	Warm Water Aquatic Life	4A	53			MOVE (Cat5A to Cat4A) - The TMDL for this impairı	4	Miles
EAST FORK WHITE	51202081503	Daviess/Martin	INW08F3_T1002	SLATE CREEK - UNNAMED TRIB	BIOLOGICAL INTEGRITY	Warm Water Aquatic Life	4A	53			MOVE (Cat5A to Cat4A) - The TMDL for this impairı	8.83	Miles
EAST FORK WHITE	51202081503	Daviess/Martin	INW08F3_T1002	SLATE CREEK - UNNAMED TRIB	ESCHERICHIA COLI (E. COLI	Recreational Use (Human Health)	4A	53			MOVE (Cat5A to Cat4A) - The TMDL for this impairı	8.83	Miles
EAST FORK WHITE	51202081503	Daviess/Martin	INW08F3_T1002	SLATE CREEK - UNNAMED TRIB	NUTRIENTS	Warm Water Aquatic Life	4A	53			MOVE (Cat5A to Cat4A) - The TMDL for this impairı	8.83	Miles
EAST FORK WHITE	51202081503	Daviess/Martin	INW08F3_T1003	SLATE CREEK - UNNAMED TRIB	ESCHERICHIA COLI (E. COLI	Recreational Use (Human Health)	4A	53			MOVE (Cat5A to Cat4A) - The TMDL for this impairı	1.39	Miles
EAST FORK WHITE	51202081503	Daviess/Martin	INW08F3_T1003	SLATE CREEK - UNNAMED TRIB	NUTRIENTS	Warm Water Aquatic Life	4A	53			MOVE (Cat5A to Cat4A) - The TMDL for this impairı	1.39	Miles
EAST FORK WHITE	51202081503	Daviess/Martin	INW08F3_T1004	SLATE CREEK - UNNAMED TRIB	ESCHERICHIA COLI (E. COLI	Recreational Use (Human Health)	4A	53			MOVE (Cat5A to Cat4A) - The TMDL for this impairı	3.74	Miles
EAST FORK WHITE	51202081503	Daviess/Martin	INW08F3_T1004	SLATE CREEK - UNNAMED TRIB	NUTRIENTS	Warm Water Aquatic Life	4A	53			MOVE (Cat5A to Cat4A) - The TMDL for this impairı	3.74	Miles
EAST FORK WHITE	51202081503	Martin	INW08F3_T1005	SLATE CREEK - UNNAMED TRIB	ESCHERICHIA COLI (E. COLI	Recreational Use (Human Health)	4A	53			MOVE (Cat5A to Cat4A) - The TMDL for this impairı	6.11	Miles
EAST FORK WHITE	51202081503	Martin	INW08F3_T1005	SLATE CREEK - UNNAMED TRIB	NUTRIENTS	Warm Water Aquatic Life	4A	53			MOVE (Cat5A to Cat4A) - The TMDL for this impairı	6.11	Miles
EAST FORK WHITE	51202081504	Daviess/Dubois	INW08F4_01	EAST FORK WHITE RIVER	BIOLOGICAL INTEGRITY	Warm Water Aquatic Life	4A	53			MOVE (Cat5A to Cat4A) - The TMDL for this impairı	2.7	Miles
EAST FORK WHITE	51202081504	Daviess/Dubois	INW08F4_T1002	EAST FORK WHITE RIVER - UNN	ESCHERICHIA COLI (E. COLI	Recreational Use (Human Health)	4A	53			MOVE (Cat5A to Cat4A) - The TMDL for this impairı	5.85	Miles
EAST FORK WHITE	51202081504	Daviess	INW08F4_T1003	SUGAR CREEK	ESCHERICHIA COLI (E. COLI	Recreational Use (Human Health)	4A	53			MOVE (Cat5A to Cat4A) - The TMDL for this impairı	2.67	Miles
EAST FORK WHITE	51202081504	Daviess	INW08F4_T1004	SUGAR CREEK, EAST FORK	BIOLOGICAL INTEGRITY	Warm Water Aquatic Life	4A	53			MOVE (Cat5A to Cat4A) - The TMDL for this impairı	17.66	Miles
EAST FORK WHITE	51202081504	Daviess	INW08F4_T1004	SUGAR CREEK, EAST FORK	ESCHERICHIA COLI (E. COLI	Recreational Use (Human Health)	4A	53			MOVE (Cat5A to Cat4A) - The TMDL for this impairı	17.66	Miles
EAST FORK WHITE	51202081504	Daviess	INW08F4_T1005	WEST FORK SUGAR CREEK	ESCHERICHIA COLI (E. COLI	Recreational Use (Human Health)	4A	53			MOVE (Cat5A to Cat4A) - The TMDL for this impairı	4.88	Miles
EAST FORK WHITE	51202081504	Daviess	INW08F4_T1006	WEST FORK SUGAR CREEK	ESCHERICHIA COLI (E. COLI	Recreational Use (Human Health)	4A	53			MOVE (Cat5A to Cat4A) - The TMDL for this impairı	7.25	Miles
EAST FORK WHITE	51202081506	Dubois	INW08F6_T1003	BIRCH CREEK	ESCHERICHIA COLI (E. COLI	Recreational Use (Human Health)	4A	53			MOVE (Cat5A to Cat4A) - The TMDL for this impairı	15.96	Miles
EAST FORK WHITE	51202081506	Dubois	INW08F6_T1006	BIRCH CREEK	BIOLOGICAL INTEGRITY	Warm Water Aquatic Life	4A	53			MOVE (Cat5A to Cat4A) - The TMDL for this impairı	13.2	Miles
EAST FORK WHITE	51202081506	Dubois	INW08F6_T1006	BIRCH CREEK	ESCHERICHIA COLI (E. COLI	Recreational Use (Human Health)	4A	53			MOVE (Cat5A to Cat4A) - The TMDL for this impairı	13.2	Miles
EAST FORK WHITE	51202081507	Daviess	INW08F7_02	AIKMAN CREEK	ESCHERICHIA COLI (E. COLI	Recreational Use (Human Health)	4A	53			MOVE (Cat5A to Cat4A) - The TMDL for this impairı	6.1	Miles
EAST FORK WHITE	51202081507	Daviess	INW08F7_03	AIKMAN CREEK	ESCHERICHIA COLI (E. COLI	Recreational Use (Human Health)	4A	53			MOVE (Cat5A to Cat4A) - The TMDL for this impairı	10.97	Miles
EAST FORK WHITE	51202081507	Daviess	INW08F7_04	AIKMAN CREEK	BIOLOGICAL INTEGRITY	Warm Water Aquatic Life	4A	53			MOVE (Cat5A to Cat4A) - The TMDL for this impairı	11.03	Miles

BASIN	HYDROLOGIC UNIT CODE	COUNTY	ASSESSMENT UNIT ID	ASSESSMENT UNIT NAME	PARAMETER	DESIGNATED USE	IR CATEGORY	TEGORY 4A TMDL K	CATEGORY 4B/4C POLLUTI	2020 Changes - Public Notice Draft	2020 Changes -- Finalized Submittal	WATER SIZE	UNITS	
EAST FORK WHITE	51202081507	Daviess	INW08F7_04	AIKMAN CREEK	DISSOLVED OXYGEN	Warm Water Aquatic Life	4A	53			MOVE (Cat5A to Cat4A) - The TMDL for this impair	11.03	Miles	
EAST FORK WHITE	51202081507	Daviess	INW08F7_04	AIKMAN CREEK	ESCHERICHIA COLI (E. COLI	Recreational Use (Human Health)	4A	53			MOVE (Cat5A to Cat4A) - The TMDL for this impair	11.03	Miles	
EAST FORK WHITE	51202081507	Daviess	INW08F7_04	AIKMAN CREEK	NUTRIENTS	Warm Water Aquatic Life	4A	53			MOVE (Cat5A to Cat4A) - The TMDL for this impair	11.03	Miles	
EAST FORK WHITE	51202081507	Daviess	INW08F7_05	AIKMAN CREEK	ESCHERICHIA COLI (E. COLI	Recreational Use (Human Health)	4A	53			MOVE (Cat5A to Cat4A) - The TMDL for this impair	2.06	Miles	
EAST FORK WHITE	51202081507	Daviess	INW08F7_T1001	AIKMAN CREEK - UNNAMED TF	ESCHERICHIA COLI (E. COLI	Recreational Use (Human Health)	4A	53			MOVE (Cat5A to Cat4A) - The TMDL for this impair	4.52	Miles	
EAST FORK WHITE	51202081507	Daviess	INW08F7_T1002	AIKMAN CREEK - UNNAMED TF	ESCHERICHIA COLI (E. COLI	Recreational Use (Human Health)	4A	53			MOVE (Cat5A to Cat4A) - The TMDL for this impair	2.08	Miles	
EAST FORK WHITE	51202081507	Daviess	INW08F7_T1003	AIKMAN CREEK - UNNAMED TF	ESCHERICHIA COLI (E. COLI	Recreational Use (Human Health)	4A	53			MOVE (Cat5A to Cat4A) - The TMDL for this impair	2.55	Miles	
EAST FORK WHITE	51202081507	Daviess	INW08F7_T1004	AIKMAN CREEK - UNNAMED TF	ESCHERICHIA COLI (E. COLI	Recreational Use (Human Health)	4A	53			MOVE (Cat5A to Cat4A) - The TMDL for this impair	2.66	Miles	
EAST FORK WHITE	51202081507	Daviess	INW08F7_T1005	AIKMAN CREEK - UNNAMED TF	ESCHERICHIA COLI (E. COLI	Recreational Use (Human Health)	4A	53			MOVE (Cat5A to Cat4A) - The TMDL for this impair	3.63	Miles	
EAST FORK WHITE	51202081507	Daviess	INW08F7_T1006	AIKMAN CREEK - UNNAMED TF	ESCHERICHIA COLI (E. COLI	Recreational Use (Human Health)	4A	53			MOVE (Cat5A to Cat4A) - The TMDL for this impair	2.4	Miles	
EAST FORK WHITE	51202081507	Daviess	INW08F7_T1007	AIKMAN CREEK - UNNAMED TF	ESCHERICHIA COLI (E. COLI	Recreational Use (Human Health)	4A	53			MOVE (Cat5A to Cat4A) - The TMDL for this impair	1.69	Miles	
EAST FORK WHITE	51202081507	Daviess	INW08F7_T1008	AIKMAN CREEK - UNNAMED TF	ESCHERICHIA COLI (E. COLI	Recreational Use (Human Health)	4A	53			MOVE (Cat5A to Cat4A) - The TMDL for this impair	1.38	Miles	
EAST FORK WHITE	51202081507	Daviess	INW08F7_T1009	AIKMAN CREEK - UNNAMED TF	ESCHERICHIA COLI (E. COLI	Recreational Use (Human Health)	4A	53			MOVE (Cat5A to Cat4A) - The TMDL for this impair	0.25	Miles	
EAST FORK WHITE	51202081508	Pike	INW08F8_T1008	BEAR CREEK	BIOLOGICAL INTEGRITY	Warm Water Aquatic Life	4A	53			MOVE (Cat5A to Cat4A) - The TMDL for this impair	16.29	Miles	
EAST FORK WHITE	51202081508	Pike	INW08F8_T1008	BEAR CREEK	ESCHERICHIA COLI (E. COLI	Recreational Use (Human Health)	4A	53			MOVE (Cat5A to Cat4A) - The TMDL for this impair	16.29	Miles	
EAST FORK WHITE	51202081508	Dubois/Pike	INW08F8_T1009	BEAR CREEK - UNNAMED TRIBU	ESCHERICHIA COLI (E. COLI	Recreational Use (Human Health)	4A	53			MOVE (Cat5A to Cat4A) - The TMDL for this impair	5.18	Miles	
EAST FORK WHITE	51202081508	Pike	INW08F8_T1010	BEECH CREEK	BIOLOGICAL INTEGRITY	Warm Water Aquatic Life	4A	53			MOVE (Cat5A to Cat4A) - The TMDL for this impair	8.56	Miles	
EAST FORK WHITE	51202081508	Pike	INW08F8_T1010	BEECH CREEK	ESCHERICHIA COLI (E. COLI	Recreational Use (Human Health)	4A	53			MOVE (Cat5A to Cat4A) - The TMDL for this impair	8.56	Miles	
EAST FORK WHITE	51202081509	Daviess/Pike	INW08F9_03	EAST FORK WHITE RIVER	BIOLOGICAL INTEGRITY	Warm Water Aquatic Life	4A	53			MOVE (Cat5A to Cat4A) - The TMDL for this impair	1.27	Miles	
EAST FORK WHITE	51202081509	Pike	INW08F9_T1001	MUD CREEK	ESCHERICHIA COLI (E. COLI	Recreational Use (Human Health)	4A	53			MOVE (Cat5A to Cat4A) - The TMDL for this impair	21.04	Miles	

APPENDIX M:

INDIANA'S 2020 CONSOLIDATED LIST (CATEGORIES 1-5)

BASIN	HYDROLOGIC UNIT CODE	COUNTY	ASSESSMENT UNIT ID	ASSESSMENT UNIT NAME	SIZE	UNITS	ALU	RECR	FC	PWS	ALGAE	AMMONIA, UN-IONIZED	BIOLOGICAL INTEGRITY	CADMIUM (DISSOLVED)	CHLORIDE	COPPER (DISSOLVED)	CYANIDE (AS FREE CYANIDE)	DIOXIN (INCLUDING 2,3,7,8-TCDD)	DISSOLVED OXYGEN	ESCHERICHIA COLI (E_COLI)	MERCURY IN FISH TISSUE	MERCURY, TOTAL	NICKEL (DISSOLVED)	NUTRIENTS	OIL AND GREASE	PCBS IN FISH TISSUE	PESTICIDES	PH	PHOSPHORUS, TOTAL	POLYCHLORINATED BIPHENYLS (PCBS)	SEDIMENTATION or SILTATION	SULFATE	TASTE	TEMPERATURE	ZINC (DISSOLVED)
GREAT LAKES	41000030704	Noble	INA0374_04	BLACK CREEK	0.94	Miles	2 or 3	4A	2 or 3											4A															
GREAT LAKES	41000030704	DeKalb/Noble	INA0374_05	BLACK CREEK	5.09	Miles	4A	4A	2 or 3				4A							4A															
GREAT LAKES	41000030704	Noble	INA0374_T1009	WAHN DITCH	5.54	Miles	2 or 3	4A	2 or 3											4A															
GREAT LAKES	41000030704	Noble	INA0374_T1010	BLACK CREEK - UNNAMED TRIBUTARY	1.82	Miles	2 or 3	4A	2 or 3											4A															
GREAT LAKES	41000030704	Noble	INA0374_T1011	BILGER DITCH	8.24	Miles	2 or 3	4A	2 or 3											4A															
GREAT LAKES	41000030704	Noble	INA0374_T1011A	BILGER DITCH	2.48	Miles	2 or 3	4A	2 or 3											4A															
GREAT LAKES	41000030705	DeKalb/Noble	INA0375_01	LITTLE CEDAR CREEK	3.47	Miles	2 or 3	4A	2 or 3											4A															
GREAT LAKES	41000030705	DeKalb	INA0375_02	LITTLE CEDAR CREEK	0.32	Miles	2 or 3	4A	2 or 3											4A															
GREAT LAKES	41000030705	DeKalb	INA0375_03	LITTLE CEDAR CREEK	0.47	Miles	2 or 3	4A	2 or 3											4A															
GREAT LAKES	41000030705	DeKalb	INA0375_04	LITTLE CEDAR CREEK	1.54	Miles	2 or 3	4A	2 or 3											4A															
GREAT LAKES	41000030705	DeKalb	INA0375_05	LITTLE CEDAR CREEK	1.22	Miles	4A	4A	2 or 3				4A							4A															
GREAT LAKES	41000030705	Allen/DeKalb	INA0375_06	LITTLE CEDAR CREEK	2.32	Miles	4A	4A	2 or 3				4A							4A															
GREAT LAKES	41000030705	DeKalb	INA0375_T1007	LITTLE CEDAR CREEK - UNNAMED TRIBUTARY	1.97	Miles	4A	2 or 3	2 or 3				4A																						
GREAT LAKES	41000030706	Allen	INA0376_02	WILLOW CREEK	9.32	Miles	2 or 3	4A	2 or 3											4A															
GREAT LAKES	41000030706	Allen	INA0376_03	WILLOW CREEK	2.94	Miles	2 or 3	4A	2 or 3											4A															
GREAT LAKES	41000030706	Allen	INA0376_T1001	YANT DITCH	1.46	Miles	5A	5A	2 or 3				5A						5A	5A				5A											
GREAT LAKES	41000030706	Allen	INA0376_T1004	KRUMLAUF BRANCH	1.57	Miles	2 or 3	4A	2 or 3											4A															
GREAT LAKES	41000030707	DeKalb	INA0377_01	CEDAR CREEK	7.36	Miles	2 or 3	4A	5B											4A						5B									
GREAT LAKES	41000030707	DeKalb	INA0377_02	CEDAR CREEK	1.31	Miles	2 or 3	4A	5B											4A						5B									
GREAT LAKES	41000030707	Allen/DeKalb	INA0377_05	CEDAR CREEK (OSRW)	3.08	Miles	4A	4A	5B				4A							4A						5B									
GREAT LAKES	41000030707	Allen	INA0377_06	CEDAR CREEK (OSRW)	0.46	Miles	4A	4A	5B				4A							4A						5B									
GREAT LAKES	41000030707	Allen	INA0377_07	CEDAR CREEK (OSRW)	11.13	Miles	4A	4A	5B				4A							4A						5B									
GREAT LAKES	41000030707	DeKalb	INA0377_T1001	GARRETT CITY DITCH	4.33	Miles	2 or 3	4A	2 or 3											4A															
GREAT LAKES	41000030707	DeKalb	INA0377_T1002	DOSCH DITCH	3.38	Miles	4A	2 or 3	2 or 3				4A											4A											
GREAT LAKES	41000030707	Allen	INA0377_T1009	CEDAR CREEK - UNNAMED TRIBUTARY	0.69	Miles	4A	4A	5B				4A							4A						5B									
GREAT LAKES	41000030707	Allen	INA0377_T1010	CEDAR CREEK - UNNAMED TRIBUTARY	0.60	Miles	4A	4A	5B				4A							4A						5B									
GREAT LAKES	41000030707	Allen	INA0377_T1011	CEDAR CREEK - UNNAMED TRIBUTARY	0.20	Miles	4A	4A	5B				4A							4A						5B									
GREAT LAKES	41000030801	DeKalb	INA0381_T1007	NORTH BRANCH HURSEY DITCH	10.54	Miles	2 or 3	5A	2 or 3											5A															
GREAT LAKES	41000030802	DeKalb	INA0382_01	ST. JOSEPH RIVER	10.59	Miles	2 or 3	4A	5B											4A						5B									
GREAT LAKES	41000030802	DeKalb	INA0382_T1001	DAVIS DITCH	4.61	Miles	2 or 3	5A	2 or 3											5A															
GREAT LAKES	41000030803	Allen	INA0383_02	ST. JOSEPH RIVER	6.73	Miles	2 or 3	4A	2 or 3											4A															
GREAT LAKES	41000030803	Allen	INA0383_T1003	BOGER DITCH	1.71	Miles	2 or 3	4A	2 or 3											4A															
GREAT LAKES	41000030806	Allen	INA0386_03	ST. JOSEPH RIVER	1.57	Miles	2 or 3	2 or 3	5B																	5B									
GREAT LAKES	41000030806	Allen	INA0386_04	ST. JOSEPH RIVER	1.10	Miles	4A	2 or 3	5B				4A													5B									
GREAT LAKES	41000030806	Allen	INA0386_05	ST. JOSEPH RIVER (PWS)	0.18	Miles	2 or 3	2 or 3	5B																	5B									
GREAT LAKES	41000030806	Allen	INA0386_06	ST. JOSEPH RIVER	1.43	Miles	2 or 3	2 or 3	5B																	5B									
GREAT LAKES	41000030203	Steuben	INA03P1002_00	CLEAR LAKE	800	Acres	2 or 3	3	5B												5B					5B									
GREAT LAKES	41000030403	Steuben	INA03P1011_00	HAMILTON LAKE	802	Acres	2 or 3	5A	5B																	5B			5A						
GREAT LAKES	41000030804	Allen	INA03P1024_00	CEDARVILLE RESERVOIR	408	Acres	2 or 3	5A	5B	5A	5A									5A						5B							5A		
GREAT LAKES	41000030806	Allen	INA03P1044_00	ST. JOSEPH RESERVOIR	30	Acres	2 or 3	5A	5B											5A						5B									
GREAT LAKES	41000040305	Adams	INA0435_01	ST. MARYS RIVER	0.54	Miles	5A	4A	2 or 3				5A							4A															
GREAT LAKES	41000040305	Adams	INA0435_T1001	ST. MARYS RIVER - UNNAMED TRIBUTARY	0.32	Miles	5A	4A	2 or 3				5A							4A															
GREAT LAKES	41000040402	Adams	INA0442_01	GATES DITCH	1.2	Miles	5A	4A	2 or 3											4A				5A											
GREAT LAKES	41000040402	Adams	INA0442_T1004	HABEGGER DITCH	11.34	Miles	4A	4A	2 or 3				4A							4A				4A											
GREAT LAKES	41000040402	Adams	INA0442_T1005	FARLOW DITCH	11.29	Miles	2 or 3	4A	2 or 3											4A															
GREAT LAKES	41000040402	Adams	INA0442_T1006	PEEL DITCH	4.71	Miles	2 or 3	4A	2 or 3											4A															
GREAT LAKES	41000040403	Adams/Wells	INA0443_02	BLUE CREEK	15.31	Miles	2 or 3	4A	2 or 3											4A															
GREAT LAKES	41000040403	Adams	INA0443_T1002	FUCH DITCH	5.64	Miles	5A	4A	2 or 3				5A							4A				5A											
GREAT LAKES	41000040403	Adams	INA0443_T1003	SCHUGG DITCH	2.01	Miles	2 or 3	4A	2 or 3											4A															
GREAT LAKES	41000040403	Adams	INA0443_T1004	SWARTZ DITCH	1.62	Miles	2 or 3	4A	2 or 3											4A															
GREAT LAKES	41000040404	Adams	INA0444_02	LITTLE BLUE CREEK	2.34	Miles	2 or 3	4A	2 or 3											4A															
GREAT LAKES	41000040404	Adams	INA0444_03	LITTLE BLUE CREEK	4.42	Miles	2 or 3	4A	2 or 3											4A															
GREAT LAKES	41000040404	Adams	INA0444_04	LITTLE BLUE CREEK	9.42	Miles	2 or 3	4A	2 or 3											4A															
GREAT LAKES	41000040404	Adams	INA0444_T1001	LITTLE BLUE CREEK - UNNAMED TRIBUTARY	13.73	Miles	2 or 3	4A	2 or 3											4A															
GREAT LAKES	41000040405	Adams	INA0445_01	BLUE CREEK	21.68	Miles	4A	4A	2 or 3				4A							4A				4A											
GREAT LAKES	41000040405	Adams	INA0445_T1001	BLUE CREEK - UNNAMED TRIBUTARY	2.97	Miles	2 or 3	4A	2 or 3											4A															
GREAT LAKES	41000040405	Adams	INA0445_T1002	DUER DITCH	6.54	Miles	2 or 3	4A	2 or 3											4A															
GREAT LAKES	41000040405	Adams	INA0445_T1003	BLUE CREEK - UNNAMED TRIBUTARY	3.92	Miles	2 or 3	4A	2 or 3											4A															
GREAT LAKES	41000040406	Adams	INA0446_01	YELLOW CREEK	50	Miles	4A	4A	2 or 3				4A							4A				4A											
GREAT LAKES	41000040406	Adams	INA0446_02	YELLOW CREEK	5.66	Miles	4A	4A	2 or 3				4A							4A				4A											
GREAT LAKES	41000040406	Adams	INA0446_T1004	MARTZ CREEK	8.07	Miles	5A	4A	2 or 3											4A				5A											
GREAT LAKES	41000040406	Adams	INA0446_T1005	RUPPERT DITCH	2.37	Miles	5A	4A	2 or 3											4A				5A											
GREAT LAKES	41000040407	Adams	INA0447_01	BORUM RUN	6.12	Miles	5A	4A	2 or 3				5A							4A															
GREAT LAKES	41000040407	Adams	INA0447_T1004	BLUHM DITCH	7.67	Miles	5A	4A	2 or 3				5A							4A															
GREAT LAKES	41000040407	Adams	INA0447_T1005	HAHNERT DITCH	2.81	Miles	5A	4A	2 or 3				5A							4A															
GREAT LAKES	41000040407	Adams	INA0447_T1006	HESSLER DITCH	1.17	Miles	5A	4A	2 or 3				5A							4A															
GREAT LAKES	41000040407	Adams	INA0447_T1007	MILLER DITCH	0.88	Miles	5A	4A	2 or 3				5A							4A															
GREAT LAKES	41000040408	Adams	INA0448_01	ST. MARYS RIVER	0.88	Miles	5A	4A	2 or 3											4A				5A											
GREAT LAKES	41000040408	Adams	INA0448_02	ST. MARYS RIVER	4.48	Miles	5A	4A	2 or 3											4A				5A				5A							
GREAT LAKES	41000040408	Adams	INA0448_03	ST. MARYS RIVER	2.24	Miles	2 or 3	4A	2 or 3											4A															
GREAT LAKES	41000040408	Adams	INA0448_04	ST. MARYS RIVER	5.34	Miles	2 or 3	4A	2 or 3											4A															
GREAT LAKES	41000040408	Adams	INA0448_T1001	ST. MARYS RIVER - UNNAMED TRIBUTARY	4.47	Miles	2 or 3	4A	2 or 3											4A															
GREAT LAKES	41000040408	Adams	INA0448_T1002	ST. MARYS RIVER - UNNAMED TRIBUTARY	8.03	Miles	2 or 3	4A	2 or 3											4A															
GREAT LAKES	41000040408	Adams	INA0448_T1003	PLEASANT MILLS AND TRIBS	3.64	Miles	2 or 3	4A	2 or 3											4A															
GREAT LAKES	41000040408	Adams	INA0448_T1004	ST MARYS RIVER - UNNAMED TRIBUTARY	5.27	Miles	2 or 3	4A	2 or 3											4A															
GREAT LAKES	41000040408	Adams	INA0448_T1005	ST. MARYS RIVER - UNNAMED TRIBUTARY	2.97	Miles	2 or 3	4A	2 or 3											4A															
GREAT LAKES	41000040408	Adams	INA0448_T1006	AYERS DITCH	3.02	Miles	5A	2 or 3	2 or 3				5A																						
GREAT LAKES	41000040408	Adams	INA0448_T1007	BROWN DITCH	4.65	Miles	5A	2 or 3	2 or 3				5A																						
GREAT LAKES	41000040408	Adams	INA0448_T1008	KOOS DITCH	8.86	Miles	5A	4A	2 or 3										5A	4A															
GREAT LAKES	41000040408	Adams	INA0448_T1009	ST. MARYS RIVER - UNNAMED TRIBUTARY	4.6	Miles	2 or 3	4A	2 or 3											4A															
GREAT LAKES	41000040501	Adams	INA0451_01	HOLTHOUSE DITCH	19	Miles	2 or 3	4A	2 or 3											4A															
GREAT LAKES	41000040501	Adams	INA0451_T1003	KOHNE NUMBER TWO DITCH	2.59	Miles	2 or 3	4A	2 or 3											4A															
GREAT LAKES	41000040502	Adams	INA0452_01	ST. MARYS RIVER	3.04	Miles	2 or 3	4A	2 or 3											4A															
GREAT LAKES	41000040502	Adams	INA0452_T1001	GERKE DITCH	7.86	Miles	2 or 3	4A	2 or 3											4A															
GREAT LAKES	41000040502	Adams	INA0452_T1002	WAGNER NUMBER ONE DITCH	1.23	Miles	2 or 3	4A	2 or 3											4A															
GREAT LAKES	41000040502	Adams	INA0452_T1003	OHLER BRANCH	1.62	Miles	2 or 3	4A	2 or 3											4A															
GREAT LAKES	41000040502	Adams	INA0452_T1004	HOLBROCK DITCH	1.69	Miles	2 or 3	4A	2 or 3											4A															
GREAT LAKES	41000040502	Adams	INA0452_T1005	OHLER DITCH	3.12	Miles	2 or 3	4A	2 or 3											4A															
GREAT LAKES	41000040502	Adams	INA0452_T1006	GERKE DITCH	4	Miles	2 or 3	4A	2 or 3											4A															
GREAT LAKES	41000040502	Adams	INA0452_T1007	WEBER DITCH	6.72	Miles	2 or 3	4A	2 or 3											4A															
GREAT LAKES	41000040504	Adams	INA0454_02	ST. MARYS RIVER	4.90	Miles	5A	4A	2 or 3				5A							4A				5A											
GREAT LAKES	41000040504	Adams/Allen	INA0454_03	ST. MARYS RIVER	9.86	Miles	5A	4A	2 or 3				5A							4A				5A											
GREAT LAKES	41000040504	Allen	INA0454_T1006	ST. MARYS RIVER - UNNAMED TRIBUTARY	9.2	Miles	4A	4A	2 or 3				4A							4A															
GREAT LAKES	41000040602	Allen	INA0462_01	ST. MARYS RIVER	10.06	Miles	5A	4A	2 or 3											4A				5A											
GREAT LAKES	41000040604	Allen	INA0464_01	ST. MARYS RIVER	2	Miles	2 or 3	4A	2 or 3											4A															
GREAT LAKES	41000040604	Allen	INA0464_02	ST. MARYS RIVER	3.28	Miles	5A	4A	2 or 3											4A				5A											
GREAT LAKES	41000040604	Allen	INA0464_03	ST. MARYS RIVER	3.07	Miles	5A	4A	2 or 3											4A				5A											
GREAT LAKES	41000040604	Allen	INA0464_T1001	SNYDER DITCH	10.22	Miles	2 or 3	4A	2 or 3											4A															
GREAT LAKES	41000040604	Allen	INA0464_T1002	ST. MARYS RIVER - UNNAMED TRIBUTARY	1.61	Miles	2 or 3	4A	2 or 3											4A															
GREAT LAKES	41000040604	Allen	INA0464_T1004	ST. MARYS RIVER - UNNAMED TRIBUTARY	0.75	Miles	2 or 3	4A	2 or 3											4A															
GREAT LAKES	41000040604	Allen	INA0464_T1005	ST. MARYS RIVER - UNNAMED TRIBUTARY	0.42	Miles	2 or 3	4A	2 or 3											4A															
GREAT LAKES	41000040604	Allen	INA0464_T1006	ST. MARYS RIVER - UNNAMED TRIBUTARY	1.11	Miles	2 or 3	4A	2 or 3											4A															
GREAT LAKES	41000030505	DeKalb	INA0355_01	ST. JOSEPH RIVER	2.5	Miles	2 or 3	2 or 3	5B																	5B									
GREAT LAKES	41000030506	DeKalb	INA0356_03	ST. JOSEPH RIVER	3.53	Miles	2 or 3	2 or 3	5B																	5B									
GREAT LAKES	41000030601	DeKalb	INA0361_01	MCCULOUGH DITCH	4.19	Miles	2 or 3	4A	2 or 3											4A															
GREAT LAKES	41000030601	DeKalb/Noble	INA0361_01A	MCCULLOUGH DITCH - UPSTREAM INDIAN LAKE	1.87	Miles	2 or 3	4A	2 or 3											4A															
GREAT LAKES	41000030601	DeKalb	INA0361_02	LEINS DITCH	2.35	Miles	2 or 3	4A	2 or 3											4A															
GREAT LAKES	41000030601	DeKalb	INA0361_03	CEDAR CREEK	0.27	Miles	4A	4A	2 or 3											4A				4A											
GREAT LAKES	41000030601	DeKalb	INA0361_04	CEDAR CREEK	2.44	Miles	4A	4A	2 or 3											4A				4A											
GREAT LAKES	41000030601	DeKalb	INA0361_T1001	MCCULLOUGH DITCH - UNNAMED TRIBUTARY	2.68	Miles	2 or 3	4A	2 or 3											4A															
GREAT LAKES	41000030601	DeKalb	INA0361_T1002	MCCULLOUGH DITCH - UNNAMED TRIBUTARY	6.96	Miles	2 or 3	4A	2 or 3											4A															
GREAT LAKES	41000030602	DeKalb	INA0362_02	CEDAR CREEK	1.17	Miles	4A	4A	2 or 3											4A				4A											
GREAT LAKES	41000030602	DeKalb	INA0362_04	CEDAR CREEK	0.31	Miles	4A	4A	2 or 3											4A				4A											
GREAT LAKES	41000030602	DeKalb	INA0362_05	CEDAR CREEK	0.83	Miles	5A	4A	2 or 3				5A							4A				4A											
GREAT LAKES	41000030602	DeKalb	INA0362_06	CEDAR CREEK	0.78	Miles	4A	4A	2 or 3											4A				4A											
GREAT LAKES	41000030602	DeKalb	INA0362_T1004	SWARTZ DITCH	6.15	Miles	2 or 3	4A	2 or 3											4A															
GREAT LAKES	41000030603	DeKalb	INA0363_T1001	MATSON DITCH - UNNAMED TRIBUTARY	2.15	Miles	5A	5A	2 or 3				4A							5A				4A											
GREAT LAKES	41000030604	DeKalb	INA0364_01	CEDAR CREEK	4.24	Miles	2 or 3	4A	5B											4A						5B									
GREAT LAKES	41000030604	DeKalb	INA0364_02	CEDAR CREEK	0.88	Miles	2	4A	5B											4A						5B									
GREAT LAKES	41000030604	DeKalb	INA0364_03	CEDAR CREEK	0.47	Miles	2	4A	5B											4A						5B									
GREAT LAKES	41000030604	DeKalb	INA0364_04	CEDAR CREEK	0.46	Miles	2	4A	5B											4A						5B									
GREAT LAKES	41000030604	DeKalb	INA0364_05	CEDAR CREEK	0.73	Miles	2	4A	5B											4A						5B									
GREAT LAKES	41000030604	DeKalb	INA0364_06	CEDAR CREEK	0.28	Miles	2	4A	5B											4A						5B									
GREAT LAKES	41000030604	DeKalb	INA0364_T1001	SMITH DITCH	7.23	Miles	5A	4A	2 or 3				5A							4A															
GREAT LAKES	41000030604	DeKalb	INA0364_T1002	SMITH DITCH	2.6	Miles	2 or 3	4A	2 or 3											4A															
GREAT LAKES	41000030701	DeKalb/Noble	INA0371_01	DIEHL DITCH	4.36	Miles	4C	2 or 3	2 or 3				4C																						
GREAT LAKES	41000030701	DeKalb	INA0371_02	DIEHL DITCH	1.29	Miles	4C	2 or 3	2 or 3				4C																						
GREAT LAKES	41000030701	Noble	INA0371_T1002	DIEHL DITCH - UNNAMED TRIBUTARY	2.08	Miles	4C	2 or 3	2 or 3				4C																						
GREAT LAKES	41000030701	DeKalb/Noble	INA0371_T1003	DIEHL DITCH - UNNAMED TRIBUTARY	5.61	Miles	4C	2 or 3	2 or 3				4C																						
GREAT LAKES	41000030702	DeKalb	INA0372_02	DIEHL DITCH	1.49	Miles	2 or 3	4A	2 or 3											4A															
GREAT LAKES	41000030702	DeKalb	INA0372_T1001	PECKHART DITCH	5.67	Miles	5A	2 or 3	2 or 3				5A						5A																
GREAT LAKES	41000030702	DeKalb	INA0372_T1002	OBER DITCH	2.58	Miles	2 or 3	4A	2 or 3											4A															
GREAT LAKES	41000030702	DeKalb	INA0372_T1002A	OBER DITCH	3.31	Miles	2 or 3	4A	2 or 3											4A															
GREAT LAKES	41000030702	DeKalb	INA0372_T1003	OBER DITCH - UNNAMED TRIBUTARY	3.14	Miles	2 or 3	4A	2 or 3											4A															
GREAT LAKES	41000030702	DeKalb	INA0372_T1004	PECKHART DITCH	2.91	Miles	4A	4A	2 or 3				4A						4A	4A															
GREAT LAKES	41000030704	Noble	INA0374_03	BLACK CREEK	2.95	Miles	2 or 3	4A	2 or 3											4A															
GREAT LAKES	41000040605	Allen	INA0465_01	SPY RUN CREEK	8.26	Miles	5A	4A	2 or 3				5A							4A															
GREAT LAKES	41000040605	Allen	INA0465_02	SPY RUN CREEK	0.86	Miles	2 or 3	4A	2 or 3											4A															
GREAT LAKES	41000040605	Allen	INA0465_03	SPY RUN CREEK	1.85	Miles	5A	4A	2 or 3				5A							4A															
GREAT LAKES	41000040605	Allen	INA0465_T1001	SPY RUN CREEK - UNNAMED TRIBUTARY	5.86	Miles	2 or 3	4A	2 or 3											4A															
GREAT LAKES	41000040605	Allen	INA0465_T1003	SPY RUN CREEK - UNNAMED TRIBUTARY	7.47	Miles	5A	4A	2 or 3				5A							4A															
GREAT LAKES	41000040606	Allen	INA0466_01	ST. MARYS RIVER (FOSTER PARK)	0.37	Miles	5A	4A	2 or 3											4A				5A											
GREAT LAKES	41000040606	Allen	INA0466_02	ST. MARYS RIVER	1.09	Miles	5A	4A	5B											4A				5A		5B									
GREAT LAKES	41000040606	Allen	INA0466_03	ST. MARYS RIVER	0.64	Miles	5A	4A	5B											4A				5A		5B									
GREAT LAKES	41000040606	Allen	INA0466_04	ST. MARYS RIVER	0.34	Miles	5A	4A	5B											4A				5A		5B									
GREAT LAKES	41000040606	Allen	INA0466_05	ST. MARYS RIVER	1.12	Miles	5A	4A	5B											4A				5A		5B									
GREAT LAKES	41000040606	Allen	INA0466_06	ST. MARYS RIVER	0.72	Miles	5A	4A	5B											4A				5A		5B									
GREAT LAKES	41000040606	Allen	INA0466_07	ST. MARYS RIVER	0.43	Miles	5A	4A	5B											4A				5A		5B									
GREAT LAKES	41000040606	Allen	INA0466_08	ST. MARYS RIVER	0.89	Miles	5A	4A	5B											4A				5A		5B									
GREAT LAKES	41000040606	Allen	INA0466_T1001	JUNK DITCH	7.84	Miles	2 or 3	4A	2 or 3											4A															
GREAT LAKES	41000040606	Allen	INA0466_T1003	JUNK DITCH	2.17	Miles	2 or 3	4A	2 or 3											4A															
GREAT LAKES	41000050101	Allen	INA0511_T1002	BENDER DITCH	14.77	Miles	5A	5A	2 or 3											5A				5A				5A							
GREAT LAKES	41000050102	Allen	INA0512_01	MAUMEE RIVER	2.11	Miles	5A	4A	5B				5A							4A				5A		5B									
GREAT LAKES	41000050102	Allen	INA0512_02	MAUMEE RIVER	1.21	Miles	5A	4A	5B				5A							4A				5A		5B									
GREAT LAKES	41000050102	Allen	INA0512_03	MAUMEE RIVER	6.31	Miles	5A	4A	5B											4A				5A		5B									
GREAT LAKES	41000050102	Allen	INA0512_04	MAUMEE RIVER	0.73	Miles	5A	4A	5B											4A				5A		5B									
GREAT LAKES	41000050102	Allen	INA0512_05	MAUMEE RIVER	0.26	Miles	5A	4A	5B											4A				5A		5B									
GREAT LAKES	41000050103	Allen	INA0513_01	MAUMEE RIVER	6.42	Miles	5A	4A	5B				5A							4A						5B									
GREAT LAKES	41000050104	Allen	INA0514_02	BLACK CREEK	8.3	Miles	5A	5A	2 or 3				5A						5A	5A				5A				5A							
GREAT LAKES	41000050104	Allen	INA0514_03	BLACK CREEK	3.7	Miles	5A	5A	2 or 3				5A							5A				5A											
GREAT LAKES	41000050104	Allen	INA0514_T1001	BLACK CREEK	4.3	Miles	2 or 3	5A	2 or 3											5A															

BASIN	HYDROLOGIC UNIT CODE	COUNTY	ASSESSMENT UNIT ID	ASSESSMENT UNIT NAME	SIZE	UNITS	ALU	RECR	FC	PWS	ALGAE	AMMONIA, UN-IONIZED	BIOLOGICAL INTEGRITY	CADMIUM (DISSOLVED)	CHLORIDE	COPPER (DISSOLVED)	CYANIDE (AS FREE CYANIDE)	DIOXIN (INCLUDING 2,3,7,8-TCDD)	DISSOLVED OXYGEN	ESCHERICHIA COLI (E_COLI)	MERCURY IN FISH TISSUE	MERCURY, TOTAL	NICKEL (DISSOLVED)	NUTRIENTS	OIL AND GREASE	PCBS IN FISH TISSUE	PESTICIDES	PH	PHOSPHORUS, TOTAL	POLYCHLORINATED BIPHENYLS (PCBS)	SEDIMENTATION or SILTATION	SULFATE	TASTE	TEMPERATURE	ZINC (DISSOLVED)
GREAT LAKES	41000050104	Allen	INA0514_T1002	BLACK CREEK - UNNAMED TRIBUTARY	1.48	Miles	2 or 3	5A	2 or 3											5A															
GREAT LAKES	41000050105	Allen	INA0515_01	MAUMEE RIVER	4.19	Miles	2 or 3	4A	5B											4A						5B									
GREAT LAKES	41000050105	Allen	INA0515_02	MAUMEE RIVER	6.97	Miles	5A	4A	5B											4A				5A		5B									
GREAT LAKES	41000050106	Allen	INA0516_01	MAUMEE RIVER	5.85	Miles	5A	4A	5B											4A				5A		5B									
GREAT LAKES	41000050202	Allen	INA0522_02	WABASH AND ERIE CANAL	1.75	Miles	2 or 3	4A	2 or 3											4A															
GREAT LAKES	41000050202	Allen	INA0522_03	MAUMEE RIVER	0.91	Miles	5A	4A	5B											4A				5A		5B									
GREAT LAKES	41000050202	Allen	INA0522_04	MAUMEE RIVER	1.7	Miles	5A	2 or 3	5B															5A		5B									
GREAT LAKES	41000050202	Allen	INA0522_T1002	HAMM INTERCEPTOR DITCH	4.9	Miles	5A	2 or 3	2 or 3				5A											5A											
GREAT LAKES	41000050203	Allen	INA0523_01	HAMM INTERCEPTOR DITCH	6.38	Miles	5A	2 or 3	2 or 3				5A											5A											
GREAT LAKES	41000050203	Allen	INA0523_T1001	SOWERS DITCH	2.17	Miles	5A	2 or 3	2 or 3				5A											5A											
GREAT LAKES	41000050203	Allen/DeKalb	INA0523_T1002	JACKSON NUMBER TWO DITCH	6.77	Miles	5A	2 or 3	2 or 3				5A											5A											
GREAT LAKES	41000050203	Allen	INA0523_T1003	JACKSON DITCH	2.49	Miles	5A	2 or 3	2 or 3				5A											5A											
GREAT LAKES	41000050203	Allen	INA0523_T1005	KNAPP DITCH	2.6	Miles	5A	2 or 3	2 or 3				5A											5A											
GREAT LAKES	41000050203	Allen/DeKalb	INA0523_T1007	HAMM DITCH	9.6	Miles	2 or 3	5A	2 or 3											5A															
GREAT LAKES	41000050203	Allen	INA0523_T1007A	HAMM DITCH	0.28	Miles	2 or 3	5A	2 or 3											5A															
GREAT LAKES	41000050203	Allen	INA0523_T1008	WANN DITCH	10.85	Miles	2 or 3	5A	2 or 3											5A															
GREAT LAKES	41000071203	Allen	INA07C3_T1006	GROMEAUX DITCH	4.48	Miles	5A	2 or 3	2 or 3				5A																						
GREAT LAKES	41000071204	Allen	INA07C4_01	FLATROCK CREEK	5.08	Miles	5A	2 or 3	2 or 3				5A																						
GREAT LAKES	41000071204	Allen	INA07C4_03	FLATROCK CREEK	7.19	Miles	5A	2 or 3	2 or 3				5A						5A																
GREAT LAKES	41000071204	Allen	INA07C4_T1003	BROWN DITCH	1.44	Miles	5A	2 or 3	2 or 3				5A																						
GREAT LAKES	41000071204	Allen	INA07C4_T1004	BROWN DITCH	6.56	Miles	5A	2 or 3	2 or 3				5A																						
UPPER WABASH	51201010401	Jay	INB0141_01	LIMBERLOST CREEK	4.19	Miles	4A	2 or 3	2 or 3				4A																						
UPPER WABASH	51201010401	Jay	INB0141_02	LIMBERLOST CREEK	0.43	Miles	4A	2 or 3	2 or 3				4A																						
UPPER WABASH	51201010401	Jay	INB0141_T1006	LIMBERLOST CREEK	4.67	Miles	4A	2 or 3	2 or 3				4A																						
UPPER WABASH	51201010401	Jay	INB0141_T1007	WILSON CREEK	8.65	Miles	4A	2 or 3	2 or 3				4A																						
UPPER WABASH	51201010401	Jay	INB0141_T1009	FRANKS DRAIN	3.59	Miles	4A	2 or 3	2 or 3				4A																						
UPPER WABASH	51201010401	Jay	INB0141_T1010	FRANKS DRAIN - EAST PRONG	5.39	Miles	4A	2 or 3	2 or 3				4A																						
UPPER WABASH	51201010401	Jay	INB0141_T1011	FRANKS DRAIN	5.12	Miles	4A	2 or 3	2 or 3				4A																						
UPPER WABASH	51201010401	Jay	INB0141_T1012	HARTZEL DITCH	2.92	Miles	4A	2 or 3	2 or 3				4A																						
UPPER WABASH	51201010401	Jay	INB0141_T1013	YOUNGS DITCH	1.82	Miles	4A	2 or 3	2 or 3				4A																						
UPPER WABASH	51201010401	Jay	INB0141_T1014	GRISSOM DITCH	1.79	Miles	4A	2 or 3	2 or 3				4A																						
UPPER WABASH	51201010403	Jay	INB0143_01	BEAR CREEK	9.03	Miles	2 or 3	5A	2 or 3											5A															
UPPER WABASH	51201010404	Adams/Jay	INB0144_01	LIMBERLOST CREEK	15.7	Miles	4A	2 or 3	2 or 3				4A																						
UPPER WABASH	51201010404	Jay	INB0144_T1001	HAFFNER DITCH	2.93	Miles	4A	2 or 3	2 or 3				4A																						
UPPER WABASH	51201010404	Jay	INB0144_T1002	DAVISON DITCH	6.15	Miles	4A	2 or 3	2 or 3				4A																						
UPPER WABASH	51201010404	Jay	INB0144_T1003	PERRY DITCH	7.2	Miles	4A	2 or 3	2 or 3				4A																						
UPPER WABASH	51201010501	Jay	INB0151_02	WABASH RIVER	2.7	Miles	5A	4A	5B				5A							4A				4A		5B									
UPPER WABASH	51201010501	Adams/Jay	INB0151_T1005	WABASH RIVER - UNNAMED TRIBUTARY	2.39	Miles	4A	4A	2 or 3											4A				4A											
UPPER WABASH	51201010501	Adams/Jay	INB0151_T1008	WABASH RIVER - UNNAMED TRIBUTARY	1.59	Miles	4A	4A	2 or 3											4A				4A											
UPPER WABASH	51201010502	Adams/Jay	INB0152_04	WABASH RIVER	5.2	Miles	5A	5A	5B											5A				5A		5B									
UPPER WABASH	51201010502	Adams/Jay	INB0152_05	WABASH RIVER	13.61	Miles	5A	5A	5B											5A				5A		5B									
UPPER WABASH	51201010502	Jay	INB0152_T1004	WABASH RIVER - UNNAMED TRIBUTARY	8.94	Miles	5A	5A	2 or 3											5A				5A											
UPPER WABASH	51201010502	Adams/Jay	INB0152_T1005	SWITZER DITCH	7.71	Miles	5A	5A	2 or 3											5A				5A											
UPPER WABASH	51201010502	Adams	INB0152_T1006	BREWSTER DITCH	11.41	Miles	5A	5A	2 or 3											5A				5A											
UPPER WABASH	51201010601	Adams	INB0161_01	WABASH RIVER	4.16	Miles	4A	4A	2 or 3				4A							4A				4A											
UPPER WABASH	51201010601	Adams	INB0161_02	WABASH RIVER	9.73	Miles	4A	4A	5B											4A				4A		5B									
UPPER WABASH	51201010601	Adams	INB0161_T1003	GLENDENNING DITCH	4.38	Miles	4A	4A	2 or 3											4A				4A											
UPPER WABASH	51201010601	Adams	INB0161_T1004	WABASH RIVER - UNNAMED TRIBUTARY	1.84	Miles	4A	4A	2 or 3											4A				4A											
UPPER WABASH	51201010601	Adams	INB0161_T1005	WABASH RIVER - UNNAMED TRIBUTARY	2.74	Miles	4A	4A	2 or 3											4A				4A											
UPPER WABASH	51201010601	Adams	INB0161_T1006	WABASH RIVER - UNNAMED TRIBUTARY	3.32	Miles	4A	4A	2 or 3											4A				4A											
UPPER WABASH	51201010601	Adams	INB0161_T1008	ANDERSON DITCH	4.88	Miles	4A	4A	2 or 3											4A				4A											
UPPER WABASH	51201010601	Adams	INB0161_T1009	JAMESTUTZ DITCH	6	Miles	4A	4A	2 or 3				4A							4A				4A											
UPPER WABASH	51201010602	Adams	INB0162_01	WABASH RIVER	1.12	Miles	2 or 3	4A	5B											4A						5B									
UPPER WABASH	51201010602	Adams/Wells	INB0162_T1008	THREEMILE CREEK	9.94	Miles	4A	2 or 3	2 or 3															4A											
UPPER WABASH	51201010603	Wells	INB0163_02	SIXMILE CREEK	9.87	Miles	2 or 3	5A	2 or 3											5A															
UPPER WABASH	51201010603	Wells	INB0163_03	SIXMILE CREEK	14.59	Miles	2 or 3	5A	2 or 3											5A															
UPPER WABASH	51201010604	Adams/Wells	INB0164_02	WABASH RIVER	5.1	Miles	4A	4A	5B											4A				4A		5B									
UPPER WABASH	51201010604	Adams/Wells	INB0164_03	WABASH RIVER	6.46	Miles	4A	4A	5B											4A				4A		5B									
UPPER WABASH	51201010604	Adams	INB0164_T1006	MEYER LAKE OUTLET	0.94	Miles	4A	4A	2 or 3											4A				4A											
UPPER WABASH	51201010701	Jay/Wells	INB0171_01	ROCK CREEK	12.96	Miles	5A	5A	2 or 3				5A							5A															
UPPER WABASH	51201010702	Huntington/Wells	INB0172_01	MOSSBURG DITCH	4.3	Miles	5A	5A	2 or 3				5A							5A															
UPPER WABASH	51201010702	Huntington	INB0172_T1005	PALMER DITCH	3.98	Miles	2 or 3	5A	2 or 3											5A															
UPPER WABASH	51201010702	Wells	INB0172_T1006	CLARK DITCH	2.81	Miles	2 or 3	5A	2 or 3											5A															
UPPER WABASH	51201010702	Huntington	INB0172_T1007	STEVENS DITCH	3.81	Miles	2 or 3	5A	2 or 3											5A															
UPPER WABASH	51201010703	Wells	INB0173_02	ROCK CREEK	3.53	Miles	3	3	3																										
UPPER WABASH	51201010703	Wells	INB0173_03	ROCK CREEK	7.17	Miles	4C	2 or 3	2 or 3				4C																						
UPPER WABASH	51201010704	Huntington/Wells	INB0174_01	ROCK CREEK	11.92	Miles	4C	5A	5B				4C							5A						5B									
UPPER WABASH	51201010704	Huntington	INB0174_02	ROCK CREEK	1.95	Miles	2 or 3	2 or 3	5B																	5B									
UPPER WABASH	51201010704	Huntington/Wells	INB0174_T1006	WHITELOCK DITCH	3.43	Miles	2 or 3	2 or 3	5B																	5B									
UPPER WABASH	51201010704	Huntington/Wells	INB0174_T1007	REDDING DITCH	2.59	Miles	2 or 3	2 or 3	5B																	5B									
UPPER WABASH	51201010704	Huntington/Wells	INB0174_T1008	ROCK CREEK - UNNAMED TRIBUTARY	5.5	Miles	2 or 3	2 or 3	5B																	5B									
UPPER WABASH	51201010704	Huntington	INB0174_T1009	ELKENBERRY DITCH	10.88	Miles	2 or 3	2 or 3	5B																	5B									
UPPER WABASH	51201010801	Wells	INB0181_01	WABASH RIVER	3.01	Miles	4A	4A	5B											4A				4A		5B									
UPPER WABASH	51201010801	Wells	INB0181_T1003	WABASH RIVER - UNNAMED TRIBUTARY	2	Miles	4A	4A	2 or 3											4A				4A											
UPPER WABASH	51201010802	Wells	INB0182_02	WABASH RIVER	2.84	Miles	4A	4A	2 or 3											4A				4A											
UPPER WABASH	51201010802	Wells	INB0182_03	WABASH RIVER	5.25	Miles	4A	4A	2 or 3											4A				4A											
UPPER WABASH	51201010802	Wells	INB0182_T1001	WABASH RIVER - UNNAMED TRIBUTARY	3.02	Miles	4A	4A	2 or 3											4A				4A											
UPPER WABASH	51201010802	Wells	INB0183_03	WABASH RIVER	4.9	Miles	4A	4A	2 or 3											4A				4A											
UPPER WABASH	51201010803	Wells	INB0183_T1003	LESH DITCH	4.68	Miles	4A	4A	2 or 3											4A				4A											
UPPER WABASH	51201010804	Wells	INB0184_02	WABASH RIVER	3.58	Miles	4A	4A	2 or 3											4A				4A											
UPPER WABASH	51201010902	Wells	INB0192_01	EIGHTMILE CREEK	8.92	Miles	5A	5A	2 or 3				5A							5A															
UPPER WABASH	51201010904	Allen/Wells	INB0194_01	EIGHTMILE CREEK	7.45	Miles	5A	2 or 3	2 or 3				5A																						
UPPER WABASH	51201011001	Allen	INB01A1_01	SEEGAR DITCH	14.06	Miles	5A	5A	2 or 3				5A						5A	5A															
UPPER WABASH	51201011001	Allen	INB01A1_T1001	SEEGAR DITCH - UNNAMED TRIBUTARY	1.45	Miles	2 or 3	5A	2 or 3											5A															
UPPER WABASH	51201011001	Allen	INB01A1_T1002	SEEGAR DITCH - UNNAMED TRIBUTARY	1.4	Miles	2 or 3	5A	2 or 3											5A															
UPPER WABASH	51201011005	Allen	INB01A5_04	ABOITE CREEK	6.25	Miles	2 or 3	5A	2 or 3											5A															
UPPER WABASH	51201011005	Allen/Huntington	INB01A5_05	ABOITE CREEK	2.98	Miles	2 or 3	5A	2 or 3											5A															
UPPER WABASH	51201011005	Allen/Whitley	INB01A5_T1007	BIG INDIAN CREEK	11.21	Miles	5A	5A	2 or 3				5A							5A															
UPPER WABASH	51201011006	Huntington	INB01A6_02	LITTLE RIVER	5.1	Miles	5A	5A	2 or 3				5A							5A															
UPPER WABASH	51201011006	Huntington	INB01A6_03	LITTLE RIVER	0.34	Miles	5A	5A	2 or 3				5A							5A															
UPPER WABASH	51201011006	Huntington/Whitley	INB01A6_T1002	CALF CREEK	15.84	Miles	5A	5A	2 or 3				5A							5A															
UPPER WABASH	51201011006		INB01A6_T1005	ABOITE CREEK - UNNAMED TRIBUTARY	1	Miles	2 or 3	5A	2 or 3											5A															
UPPER WABASH	51201011101	Huntington/Wells	INB01B1_02	FLAT CREEK	7	Miles	2 or 3	5A	2 or 3											5A															
UPPER WABASH	51201011103	Huntington	INB01B3_01	LITTLE RIVER	4.41	Miles	5A	5A	2 or 3											5A				5A											
UPPER WABASH	51201011103	Huntington	INB01B3_T1001	MUD CREEK	7.71	Miles	5A	5A	2 or 3				5A							5A															
UPPER WABASH	51201011201	Huntington/Whitley	INB01C1_01	WEST BRANCH CLEAR CREEK	5.42	Miles	5A	5A	2 or 3											5A				5A											
UPPER WABASH	51201011302	Huntington	INB01D2_T1008	NEIMAN CREEK	11.39	Miles	2 or 3	5A	2 or 3											5A															
UPPER WABASH	51201011302	Huntington	INB01D3_01	WABASH RIVER	13.35	Miles	5A	4A	5B				5A							4A				4A		5B									
UPPER WABASH	51201011303	Huntington	INB01D3_02	WABASH RIVER	4.84	Miles	4A	4A	5B											4A				4A		5B									
UPPER WABASH	51201011303	Huntington	INB01D3_03	WABASH RIVER	1.43	Miles	4A	4A	5B											4A				4A		5B									
UPPER WABASH	51201011303	Huntington	INB01D3_T1003	WABASH RIVER - UNNAMED TRIBUTARY	2.69	Miles	4A	4A	2 or 3											4A				4A											
UPPER WABASH	51201011305	Huntington/Wabash	INB01D5_01	WABASH RIVER	8.72	Miles	4A	4A	5B											4A				4A		5B									
UPPER WABASH	51201011305	Huntington/Wabash	INB01D5_T1003	WABASH RIVER - UNNAMED TRIBUTARY	3.2	Miles	4A	4A	2 or 3											4A				4A											
UPPER WABASH	51201011401	Wabash	INB01E1_01	WABASH RIVER	3.17	Miles	4A	4A	5B											4A				4A		5B									
UPPER WABASH	51201011402	Wabash	INB01E2_02	TREATY CREEK	9.99	Miles	5A	5A	2 or 3				5A							5A															
UPPER WABASH	51201011402	Wabash	INB01E2_03	TREATY CREEK	9.13	Miles	5A	4A	2 or 3				5A							4A				4A											
UPPER WABASH	51201011403	Wabash	INB01E3_02	WABASH RIVER	1.16	Miles	4A	4A	5B											4A				4A		5B									
UPPER WABASH	51201011403	Wabash	INB01E3_03	WABASH RIVER (SSC)	1.9	Miles	4A	4A	5B											4A				4A		5B									
UPPER WABASH	51201011403	Wabash	INB01E3_04	WABASH RIVER	1.63	Miles	4A	4A	5B											4A				4A		5B									
UPPER WABASH	51201011403	Wabash	INB01E3_T1002	WABASH RIVER - UNNAMED TRIBUTARY	0.02	Miles	2 or 3	2 or 3	5B																	5B									
UPPER WABASH	51201011403	Wabash	INB01E3_T1003	WABASH RIVER - UNNAMED TRIBUTARY	0.02	Miles	2 or 3	2 or 3	5B																	5B									
UPPER WABASH	51201011403	Wabash	INB01E3_T1004	WABASH RIVER - UNNAMED TRIBUTARY	0.02	Miles	4A	4A	5B											4A				4A		5B									
UPPER WABASH	51201011403	Wabash	INB01E3_T1007	WABASH RIVER - UNNAMED TRIBUTARY	1.88	Miles	4A	4A	2 or 3											4A				4A											
UPPER WABASH	51201011405	Wabash	INB01E5_01	WABASH RIVER	7.53	Miles	4A	4A	5B											4A				4A		5B									
UPPER WABASH	51201011405	Wabash	INB01E5_T1007	KENTNER CREEK	14.75	Miles	4A	4A	2 or 3											4A				4A											
UPPER WABASH	51201011406	Miami/Wabash	INB01E6_01	WABASH RIVER	4.52	Miles	4A	4A	5B											4A				4A		5B									
UPPER WABASH	51201011406	Miami/Wabash	INB01E6_T1003	ENGLEMAN CREEK	5.45	Miles	4A	4A	2 or 3											4A				4A											
UPPER WABASH	51201011406	Miami	INB01E6_T1005	SCHROM CREEK	5.29	Miles	4A	4A	2 or 3											4A				4A											
UPPER WABASH	51201011407	Miami	INB01E7_01	WABASH RIVER	5.62	Miles	4A	4A	5B											4A				4A		5B									
UPPER WABASH	51201011407	Miami	INB01E7_T1005	SHROCK CREEK	12.03	Miles	4A	4A	2 or 3											4A				4A											
UPPER WABASH	51201011502	Grant	INB01F2_01	PIPE CREEK	14.95	Miles	5A	2 or 3	2 or 3				5A																						
UPPER WABASH	51201011504	Howard/Miami	INB01F4_01	HONEY CREEK	15.89	Miles	5A	5A	2 or 3				5A						5A	5A				5A											
UPPER WABASH	51201011505	Miami	INB01F5_02	PIPE CREEK	13.78	Miles	2 or 3	5A	2 or 3											5A															
UPPER WABASH	51201011506	Miami	INB01F6_01	PIPE CREEK	12.12	Miles	2 or 3	5A	2 or 3											5A															
UPPER WABASH	51201011506	Miami	INB01F6_T1001	GRAFF DITCH	8.2	Miles	2 or 3	5A	2 or 3											5A															
UPPER WABASH	51201011506	Miami	INB01F6_T1002	LESHER DITCH	2.08	Miles	2 or 3	5A	2 or 3											5A															
UPPER WABASH	51201011506	Miami	INB01F6_T1003	PIPE CREEK - UNNAMED TRIBUTARY	1.79	Miles	2 or 3	5A	2 or 3											5A															
UPPER WABASH	51201011507	Cass/Miami	INB01F7_01	PIPE CREEK	18.8	Miles	2 or 3	5A	5B											5A						5B									
UPPER WABASH	51201011507	Cass	INB01F7_02	PIPE CREEK	3.07	Miles	2 or 3	2 or 3	5B																	5B									
UPPER WABASH	51201011601	Miami	INB01G1_01	LITTLE PIPE CREEK	19.59	Miles	5A	2 or 3	2 or 3				5A																						
UPPER WABASH	51201011602	Miami	INB01G2_02	WABASH RIVER	6.55	Miles	4A	4A	5B											4A				4A		5B									
UPPER WABASH	51201011602	Miami	INB01G2_03	WABASH RIVER	2.33	Miles	4A	4A	5B											4A				4A		5B									
UPPER WABASH	51201011603	Cass/Miami	INB01G3_01	WABASH RIVER	11.24	Miles	4A	4A	5B											4A				4A		5B									
UPPER WABASH	51201011603	Cass	INB01G3_02	WABASH RIVER	10.81	Miles	4A	4A	5B											4A				4A		5B									
UPPER WABASH	51201011603	Cass	INB01G3_03	WABASH RIVER	3.08	Miles	4A	4A	5B											4A				4A		5B									
UPPER WABASH	51201011603	Miami	INB01G3_T1007	RIFE CREEK	8.53	Miles	4A	4A	2 or 3											4A				4A											
UPPER WABASH	51201011603	Miami	INB01G3_T1008	WABASH RIVER - UNNAMED TRIBUTARY	3.07	Miles	4A	4A	2 or 3											4A				4A											
UPPER WABASH	51201011603	Cass/Miami	INB01G3_T1009	LOWE DITCH	7.28	Miles	4A	4A	2 or 3											4A				4A											
UPPER WABASH	51201011603	Cass	INB01G3_T1010	WABASH RIVER - UNNAMED TRIBUTARY	2.2	Miles	4A	4A	2 or 3											4A				4A											
UPPER WABASH	51201011603	Cass	INB01G3_T1012	WABASH RIVER - UNNAMED TRIBUTARY	4.19	Miles	4A	4A	2 or 3											4A				4A											
UPPER WABASH	51201011603	Cass	INB01G3_T1013	MINNOW CREEK	12.39	Miles	4A	4A	2 or 3											4A				4A											
UPPER WABASH	51201010804	Huntington/Wells	INB01P1008_00	HUNTINGTON LAKE (J. EDWARD ROUSH)	900	Acres	2 or 3	3	5B																	5B									
UPPER WABASH	51201020102	Jay	INB0212_03	LITTLE SALAMONIE RIVER	5.93	Miles	5A	2 or 3	2 or 3				5A																						
UPPER WABASH	51201020102	Jay	INB0212_04	LITTLE SALAMONIE RIVER	3.41	Miles	5A	2 or 3	2 or 3				5A																						
UPPER WABASH	51201020102	Jay	INB0212_05	LITTLE SALAMONIE RIVER	7.96	Miles	5A	2 or 3	2 or 3				5A																						
UPPER WABASH	51201020102	Jay	INB0212_06	LITTLE SALAMONIE RIVER	0.48	Miles	5A	2 or 3	2 or 3				5A																						
UPPER WABASH	51201020102	Jay	INB0212_T1017	SALE RUN	1.22	Miles	5A	2 or 3	2 or 3				5A																						
UPPER WABASH	51201020102	Jay	INB0212_T1018	REST RUN	2.35	Miles	5A	2 or 3	2 or 3				5A																						
UPPER WABASH	51201020102	Jay	INB0212_T1019	ASHLEY DITCH	1.88	Miles	5A	2 or 3	2 or 3				5A																						
UPPER WABASH	51201020105	Jay	INB0215_03	SALAMONIE RIVER	2.26	Miles	5A	5A	5B						5A					5A				5A		5B									
UPPER WABASH	51201020105	Jay	INB0215_04	SALAMONIE RIVER	7.51	Miles	5A	5A	5B						5A					5A				5A		5B									
UPPER WABASH	51201020105	Jay	INB0215_05	SALAMONIE RIVER	2.03	Miles	5A	5A	5B						5A					5A				5A		5B									
UPPER WABASH	51201020105	Jay	INB0215_T1014	CARTWRIGHT DITCH	10.76	Miles	5A	5A	5B						5A					5A				5A		5B									
UPPER WABASH	51201020108	Jay	INB0218_02	SALAMONIE RIVER	7.33	Miles	2 or 3	2 or 3	5B																	5B									
UPPER WABASH	51201020201	Jay	INB0221_04	SALAMONIE RIVER	2.71	Miles	2 or 3	2 or 3	5B																	5B									
UPPER WABASH	51201020202	Blackford/Jay	INB0222_03	SALAMONIE RIVER	5.04	Miles	5A	5A	5B				5A							5A						5B									
UPPER WABASH	51201020203	Blackford/Jay	INB0223_01	SALAMONIE RIVER	10.15	Miles	2 or 3	5A	5B											5A						5B									
UPPER WABASH	51201020301	Blackford/Wells	INB0231_01	SALAMONIE RIVER	8.62	Miles	2 or 3	5A	5B											5A						5B									
UPPER WABASH	51201020303	Wells	INB0233_02	SALAMONIE RIVER	5.69	Miles	2 or 3	5A	5B											5A						5B									
UPPER WABASH	51201020303	Wells	INB0233_03	SALAMONIE RIVER	7.14	Miles	2 or 3	5A	5B											5A						5B									
UPPER WABASH	51201020306	Huntington/Wells	INB0236_01	SALAMONIE RIVER	3.68	Miles	2 or 3	2 or 3	5B																	5B									

BASIN	HYDROLOGIC UNIT CODE	COUNTY	ASSESSMENT UNIT ID	ASSESSMENT UNIT NAME	SIZE	UNITS	ALU	RECR	FC	PWS	ALGAE	AMMONIA, UN-IONIZED	BIOLOGICAL INTEGRITY	CADMIUM (DISSOLVED)	CHLORIDE	COPPER (DISSOLVED)	CYANIDE (AS FREE CYANIDE)	DIOXIN (INCLUDING 2,3,7,8-TCDD)	DISSOLVED OXYGEN	ESCHERICHIA COLI (E_COLI)	MERCURY IN FISH TISSUE	MERCURY, TOTAL	NICKEL (DISSOLVED)	NUTRIENTS	OIL AND GREASE	PCBS IN FISH TISSUE	PESTICIDES	PH	PHOSPHORUS, TOTAL	POLYCHLORINATED BIPHENYLS (PCBS)	SEDIMENTATION or SILTATION	SULFATE	TASTE	TEMPERATURE	ZINC (DISSOLVED)
UPPER WABASH	51201020401	Huntington	INB0241_04	SALAMONIE RIVER	6.13	Miles	2 or 3	2 or 3	5B																	5B									
UPPER WABASH	51201020401	Huntington	INB0241_05	SALAMONIE RIVER	3.46	Miles	2 or 3	2 or 3	5B																	5B									
UPPER WABASH	51201020401	Huntington	INB0241_T1014	SALAMONIE RIVER - UNNAMED TRIBUTARY	2.28	Miles	5A	2 or 3	2 or 3				5A																						
UPPER WABASH	51201020403	Huntington	INB0243_02	MAJENCIA CREEK	11.76	Miles	5A	2 or 3	2 or 3				5A											5A											
UPPER WABASH	51201020405	Huntington	INB0245_05	SALAMONIE RIVER	17.83	Miles	2 or 3	5A	5B											5A						5B									
UPPER WABASH	51201020406	Wabash	INB02P1009_00	HOMINY RIDGE LAKE	11	Acres	2 or 3	3	5B												5B														
UPPER WABASH	51201030101	Randolph	INB0311_02	LITTLE MISSISSINEWA RIVER	12.46	Miles	2 or 3	5A	5B											5A						5B									
UPPER WABASH	51201030101	Randolph	INB0311_T1002	SHELLEY DITCH	7.49	Miles	2 or 3	5A	2 or 3											5A															
UPPER WABASH	51201030102	Randolph	INB0312_01	MISSISSINEWA RIVER	1.65	Miles	2 or 3	2 or 3	5B																	5B									
UPPER WABASH	51201030102	Jay/Randolph	INB0312_T1003	MISSISSINEWA RIVER - UNNAMED TRIBUTARY	1.51	Miles	2 or 3	5A	2 or 3											5A															
UPPER WABASH	51201030102	Randolph	INB0312_T1004	MITCHELL DITCH	3.7	Miles	2 or 3	5A	2 or 3											5A															
UPPER WABASH	51201030102	Randolph	INB0312_T1005	MISSISSINEWA RIVER - UNNAMED TRIBUTARY	1.93	Miles	2 or 3	5A	2 or 3											5A															
UPPER WABASH	51201030102	Randolph	INB0312_T1006	MISSISSINEWA RIVER - UNNAMED TRIBUTARY	1.79	Miles	2 or 3	5A	2 or 3											5A															
UPPER WABASH	51201030102	Randolph	INB0312_T1007	MISSISSINEWA RIVER - UNNAMED TRIBUTARY	1.53	Miles	2 or 3	5A	2 or 3											5A															
UPPER WABASH	51201030103	Randolph	INB0313_01	MISSISSINEWA RIVER	5.2	Miles	2 or 3	2 or 3	5B																	5B									
UPPER WABASH	51201030103	Randolph	INB0313_T1005	HARSHMAN CREEK	14.57	Miles	5A	5A	2 or 3				5A							5A															
UPPER WABASH	51201030103	Randolph	INB0313_T1006	LOWS BRANCH	5.97	Miles	2 or 3	5A	2 or 3											5A															
UPPER WABASH	51201030104	Randolph	INB0314_02	MISSISSINEWA RIVER	6.68	Miles	2 or 3	5A	5B											5A						5B									
UPPER WABASH	51201030105	Randolph	INB0315_01	MISSISSINEWA RIVER	11.68	Miles	2 or 3	2 or 3	5B																	5B									
UPPER WABASH	51201030201	Jay/Randolph	INB0321_02	DAYS CREEK	7.77	Miles	4A	4A	2 or 3											4A				4A											
UPPER WABASH	51201030201	Randolph	INB0321_03	DAYS CREEK	1.24	Miles	4A	4A	2 or 3				4A							4A				4A											
UPPER WABASH	51201030201	Jay/Randolph	INB0321_T1002	FLESHER CREEK	5.94	Miles	4A	4A	2 or 3				4A							4A				4A											
UPPER WABASH	51201030201	Jay	INB0321_T1003	MILLER DITCH	1.63	Miles	4A	4A	2 or 3											4A				4A											
UPPER WABASH	51201030201	Jay	INB0321_T1004	FLOWERS RUN	2.24	Miles	4A	4A	2 or 3											4A				4A											
UPPER WABASH	51201030201	Jay/Randolph	INB0321_T1005	MENDENHALL DITCH	2.32	Miles	2 or 3	4A	2 or 3											4A															
UPPER WABASH	51201030202	Randolph	INB0322_01	BEAR CREEK	14.44	Miles	4A	4A	2 or 3				4A							4A				4A											
UPPER WABASH	51201030202	Randolph	INB0322_T1001	BEAR CREEK - UNNAMED TRIBUTARY	3.38	Miles	2 or 3	4A	2 or 3											4A															
UPPER WABASH	51201030202	Randolph	INB0322_T1002	BEAR CREEK - UNNAMED TRIBUTARY	2.41	Miles	2 or 3	4A	2 or 3											4A															
UPPER WABASH	51201030203	Randolph	INB0323_01	MISSISSINEWA RIVER	11.69	Miles	4A	4A	5B											4A				4A		5B									
UPPER WABASH	51201030203	Randolph	INB0323_03	MISSISSINEWA RIVER	2.29	Miles	4A	4A	5B				4A							4A				4A		5B									
UPPER WABASH	51201030203	Randolph	INB0323_04	MISSISSINEWA RIVER	8.28	Miles	4A	4A	5B				4A							4A				4A		5B									
UPPER WABASH	51201030203	Randolph	INB0323_T1001	RANK RUN	2.44	Miles	2 or 3	4A	2 or 3											4A															
UPPER WABASH	51201030203	Randolph	INB0323_T1002	FETID CREEK	3.1	Miles	4A	4A	2 or 3				4A						4A	4A				4A											
UPPER WABASH	51201030203	Randolph	INB0323_T1004	DE ARMOND DITCH	3.71	Miles	2 or 3	4A	2 or 3											4A															
UPPER WABASH	51201030203	Randolph	INB0323_T1005	HEUSS DITCH	5.13	Miles	4A	4A	2 or 3											4A				4A											
UPPER WABASH	51201030204	Randolph	INB0324_01	BUSH CREEK	9.92	Miles	4A	4A	2 or 3											4A				4A											
UPPER WABASH	51201030204	Randolph	INB0324_T1001	BUSH CREEK - UNNAMED TRIBUTARY	4.81	Miles	4A	4A	2 or 3										4A	4A				4A											
UPPER WABASH	51201030204	Randolph	INB0324_T1002	ELKHORN CREEK	7.01	Miles	4A	4A	2 or 3											4A				4A											
UPPER WABASH	51201030205	Jay	INB0325_02	HALFWAY CREEK	3.36	Miles	4A	4A	2 or 3											4A				4A											
UPPER WABASH	51201030205	Delaware/Jay	INB0325_03	HALFWAY CREEK	8	Miles	4A	4A	2 or 3				4A							4A				4A											
UPPER WABASH	51201030205	Jay	INB0325_T1004	REDKEY RUN	0.66	Miles	4A	4A	2 or 3				4A							4A				4A											
UPPER WABASH	51201030205	Jay	INB0325_T1005	REDKEY RUN	2.22	Miles	4A	4A	2 or 3				4A							4A				4A											
UPPER WABASH	51201030205	Jay	INB0325_T1006	HALFWAY CREEK - UNNAMED TRIBUTARY	0.91	Miles	4A	4A	2 or 3											4A				4A											
UPPER WABASH	51201030205	Jay	INB0325_T1007	HALFWAY CREEK - UNNAMED TRIBUTARY	2.9	Miles	2 or 3	4A	2 or 3											4A															
UPPER WABASH	51201030206	Delaware/Jay/Randolph	INB0326_01	MISSISSINEWA RIVER	18.47	Miles	2 or 3	4A	5B											4A						5B									
UPPER WABASH	51201030206	Jay/Randolph	INB0326_T1001	DINNER CREEK	8.08	Miles	4A	4A	2 or 3				4A							4A				4A											
UPPER WABASH	51201030206	Delaware/Randolph	INB0326_T1002	MUD CREEK	12.29	Miles	4A	4A	2 or 3				4A							4A				4A											
UPPER WABASH	51201030301	Blackford/Jay	INB0331_03	BIG LICK CREEK	6.48	Miles	4A	4A	2 or 3											4A				4A											
UPPER WABASH	51201030301	Blackford	INB0331_04	BIG LICK CREEK	6.66	Miles	5A	4A	2 or 3				4A		5A					4A				4A											
UPPER WABASH	51201030301	Blackford/Delaware	INB0331_05	BIG LICK CREEK	11.73	Miles	4A	4A	2 or 3											4A				4A											
UPPER WABASH	51201030301	Blackford	INB0331_06	BIG LICK CREEK	8.06	Miles	4A	4A	2 or 3											4A				4A											
UPPER WABASH	51201030301	Blackford/Jay	INB0331_T1002	DUNKIRK DRAIN	1.74	Miles	4A	4A	2 or 3										4A	4A				4A											
UPPER WABASH	51201030301	Blackford	INB0331_T1003	GRONENDYKE DITCH	2.8	Miles	4A	4A	2 or 3											4A				4A											
UPPER WABASH	51201030301	Blackford	INB0331_T1004	BIG LICK CREEK - UNNAMED TRIBUTARY	2.44	Miles	4A	4A	2 or 3											4A				4A											
UPPER WABASH	51201030301	Blackford/Delaware	INB0331_T1005	BIG LICK CREEK - UNNAMED TRIBUTARY	3.74	Miles	4A	4A	2 or 3											4A				4A											
UPPER WABASH	51201030301	Blackford	INB0331_T1006	BIG LICK CREEK - UNNAMED TRIBUTARY	2.03	Miles	4A	4A	2 or 3											4A				4A											
UPPER WABASH	51201030301	Blackford	INB0331_T1007	LITTLE LICK CREEK	4.33	Miles	4A	4A	2 or 3											4A				4A											
UPPER WABASH	51201030301	Blackford	INB0331_T1008	LITTLE LICK CREEK	2.63	Miles	4A	4A	2 or 3				4A						4A	4A				4A											
UPPER WABASH	51201030301	Blackford	INB0331_T1009	WHIPPLE DITCH	4.08	Miles	4A	4A	2 or 3											4A				4A											
UPPER WABASH	51201030301	Blackford	INB0331_T1010	WENTZ DITCH	3.05	Miles	4A	4A	2 or 3											4A				4A											
UPPER WABASH	51201030301	Blackford	INB0331_T1011	LAKE PLACID OUTLET	2.96	Miles	4A	4A	2 or 3											4A				4A											
UPPER WABASH	51201030301	Blackford	INB0331_T1012	LITTLE LICK CREEK - UNNAMED TRIBUTARY	1.82	Miles	4A	4A	2 or 3											4A				4A											
UPPER WABASH	51201030301	Blackford	INB0331_T1013	LITTLE LICK CREEK - UNNAMED TRIBUTARY	0.79	Miles	5A	5A	2 or 3											5A				5A											
UPPER WABASH	51201030301	Blackford	INB0331_T1014	BIG LICK CREEK - UNNAMED TRIBUTARY	2.29	Miles	5A	5A	2 or 3											5A				5A											
UPPER WABASH	51201030302	Blackford	INB0332_01	BIG LICK CREEK	8.37	Miles	4A	4A	2 or 3				4A							4A				4A											
UPPER WABASH	51201030302	Blackford/Delaware/Grant	INB0332_03	BIG LICK CREEK	6.43	Miles	4A	4A	2 or 3				4A						4A	4A				4A											
UPPER WABASH	51201030302	Blackford	INB0332_T1002	LITTLE JOE CREEK	6.86	Miles	2 or 3	4A	2 or 3											4A															
UPPER WABASH	51201030302	Blackford/Grant	INB0332_T1005	BIG LICK CREEK - UNNAMED TRIBUTARY	3.83	Miles	4A	4A	2 or 3				4A						4A	4A				4A											
UPPER WABASH	51201030302	Blackford	INB0332_T1006	MOORE PRONG	3.13	Miles	2 or 3	4A	2 or 3											4A															
UPPER WABASH	51201030302	Blackford	INB0332_T1007	MOORE PRONG	4.1	Miles	2 or 3	4A	2 or 3											4A															
UPPER WABASH	51201030302	Blackford	INB0332_T1008	FIDDLER DITCH	0.22	Miles	2 or 3	4A	2 or 3											4A															
UPPER WABASH	51201030302	Blackford/Delaware	INB0332_T1008A	FIDDLER DITCH	7.09	Miles	2 or 3	4A	2 or 3											4A															
UPPER WABASH	51201030302	Blackford	INB0332_T1009	TOWNSEND LUCAS DITCH	9.67	Miles	4A	4A	2 or 3				4A						4A	4A				4A											
UPPER WABASH	51201030302	Blackford	INB0332_T1009A	SHAMROCK LAKES (CENTER) INLET	1.08	Miles	4A	4A	2 or 3				4A						4A	4A															
UPPER WABASH	51201030401	Delaware/Randolph	INB0341_01	CAMPBELL CREEK	13.56	Miles	4A	4A	2 or 3											4A				4A											
UPPER WABASH	51201030401	Delaware	INB0341_T1001	CAMPBELL CREEK - UNNAMED TRIBUTARY	5.78	Miles	4A	4A	2 or 3										4A	4A															
UPPER WABASH	51201030402	Delaware	INB0342_02	MISSISSINEWA RIVER	6.29	Miles	4A	4A	5B				4A							4A				4A		5B									
UPPER WABASH	51201030402	Delaware	INB0342_02A	MISSISSINEWA RIVER - UNNAMED TRIBUTARY	0.61	Miles	2 or 3	4A	2 or 3											4A															
UPPER WABASH	51201030402	Delaware	INB0342_03	MISSISSINEWA RIVER	15.32	Miles	4A	4A	5B											4A				4A		5B									
UPPER WABASH	51201030402	Delaware	INB0342_T1001	BOSMAN DITCH	10	Miles	4A	4A	2 or 3				4A							4A															
UPPER WABASH	51201030402	Delaware/Jay	INB0342_T1002	REES DITCH	15.5	Miles	4A	4A	2 or 3				4A						4A	4A															
UPPER WABASH	51201030403	Delaware	INB0343_01	STUDEBAKER DITCH	11.87	Miles	2 or 3	4A	2 or 3											4A															
UPPER WABASH	51201030403	Delaware	INB0343_T1001	PACKARD RUN	3.57	Miles	2 or 3	4A	2 or 3											4A															
UPPER WABASH	51201030403	Delaware	INB0343_T1002	HAYDEN DITCH	2.72	Miles	2 or 3	4A	2 or 3											4A															
UPPER WABASH	51201030403	Delaware	INB0343_T1003	LOVE DITCH	3.22	Miles	4A	4A	2 or 3				4A							4A															
UPPER WABASH	51201030404	Delaware	INB0344_03	MISSISSINEWA RIVER	2.98	Miles	4A	4A	5B				4A							4A				4A		5B									
UPPER WABASH	51201030404	Delaware	INB0344_04	MISSISSINEWA RIVER	15.43	Miles	4A	4A	5B											4A				4A		5B									
UPPER WABASH	51201030404	Delaware	INB0344_05	MISSISSINEWA RIVER	0.94	Miles	4A	4A	5B											4A				4A		5B									
UPPER WABASH	51201030404	Delaware	INB0344_T1002	HOLDREN DITCH	4.35	Miles	2 or 3	4A	2 or 3											4A															
UPPER WABASH	51201030404	Delaware	INB0344_T1003	DODGE CREEK	5.99	Miles	2 or 3	4A	2 or 3											4A															
UPPER WABASH	51201030501	Delaware/Blackford	INB0351_01	MISSISSINEWA RIVER	4.2	Miles	5A	5A	5B				5A							5A						5B									
UPPER WABASH	51201030502	Grant	INB0352_02	MISSISSINEWA RIVER	0.39	Miles	2 or 3	5A	5B											5A						5B									
UPPER WABASH	51201030502	Grant	INB0352_03	MISSISSINEWA RIVER	7.06	Miles	2 or 3	5A	5B											5A						5B									
UPPER WABASH	51201030502	Grant	INB0352_T1004	SMITH DITCH	7.53	Miles	2 or 3	5A	2 or 3											5A															
UPPER WABASH	51201030507	Grant	INB0357_T1003	LITTLE CREEK	4.67	Miles	4C	2 or 3	2 or 3				4C																						
UPPER WABASH	51201030508	Grant	INB0358_01	DEER CREEK	4.9	Miles	2 or 3	5A	2 or 3											5A															
UPPER WABASH	51201030508	Grant	INB0358_02	DEER CREEK	4.54	Miles	2 or 3	5A	2 or 3											5A															
UPPER WABASH	51201030509	Grant	INB0359_T1004	TIPPEY DITCH	10.44	Miles	5A	2 or 3	2 or 3				5A																						
UPPER WABASH	51201030509	Grant	INB0359_T1005	TIPPEY DITCH	1.94	Miles	5A	2 or 3	2 or 3				5A																						
UPPER WABASH	51201030510	Grant	INB035A_04	MISSISSINEWA RIVER	12	Miles	2 or 3	5A	5B											5A						5B									
UPPER WABASH	51201030510	Grant	INB035A_04A	MISSISSINEWA RIVER	0.2	Miles	2 or 3	5A	5B											5A						5B									
UPPER WABASH	51201030510	Grant	INB035A_05	MISSISSINEWA RIVER	13.98	Miles	2 or 3	5A	5B											5A						5B									
UPPER WABASH	51201030510	Grant	INB035A_06	MISSISSINEWA RIVER	1.26	Miles	2 or 3	5A	5B											5A						5B									
UPPER WABASH	51201030510	Grant	INB035A_07	MISSISSINEWA RIVER	1.93	Miles	2 or 3	5A	5B											5A						5B									
UPPER WABASH	51201030510	Grant	INB035A_08	MISSISSINEWA RIVER	0.82	Miles	2 or 3	5A	5B											5A						5B									
UPPER WABASH	51201030510	Grant	INB035A_09	MISSISSINEWA RIVER	1.39	Miles	2 or 3	5A	5B											5A						5B									
UPPER WABASH	51201030510	Grant	INB035A_T1003	MISSISSINEWA RIVER - UNNAMED TRIBUTARY	0.83	Miles	2 or 3	5A	5B											5A						5B									
UPPER WABASH	51201030511	Grant	INB035B_02	MISSISSINEWA RIVER	1.06	Miles	2 or 3	5A	5B											5A						5B									
UPPER WABASH	51201030511	Grant	INB035B_03	MISSISSINEWA RIVER	2.09	Miles	2 or 3	5A	5B											5A						5B									
UPPER WABASH	51201030511	Grant	INB035B_04	MISSISSINEWA RIVER	1.11	Miles	2 or 3	5A	5B											5A						5B									
UPPER WABASH	51201030511	Grant	INB035B_T1005	BOOTS CREEK	1.11	Miles	5A	2 or 3	2 or 3				5A																						
UPPER WABASH	51201030511	Grant	INB035B_T1006	BOOTS CREEK	3.02	Miles	5A	2 or 3	2 or 3				5A																						
UPPER WABASH	51201030511	Grant	INB035B_T1007	MASSEY CREEK	9.92	Miles	5A	2 or 3	2 or 3				5A																						
UPPER WABASH	51201030511	Grant	INB035B_T1008	MASSEY CREEK	0.99	Miles	5A	2 or 3	2 or 3				5A																						
UPPER WABASH	51201030601	Grant	INB0361_01	MISSISSINEWA RIVER	2.31	Miles	2 or 3	5A	5B											5A						5B									
UPPER WABASH	51201030601	Grant	INB0361_02	MISSISSINEWA RIVER	10.26	Miles	2 or 3	5A	5B											5A						5B									
UPPER WABASH	51201030602	Grant/Wabash	INB0362_01	METOCINAH CREEK	13.15	Miles	2 or 3	5A	2 or 3											5A															
UPPER WABASH	51201030606	Miami	INB0366_01	MISSISSINEWA RIVER	10.29	Miles	2 or 3	2 or 3	5B																	5B									
UPPER WABASH	51201030601	Grant/Miami/Wabash	INB03P1022_00	MISSISSINEWA RESERVOIR	3180	Acres	2 or 3	3	5B																	5B									
UPPER WABASH	51201040101	Noble/Whitley	INB0411_04	BLUE RIVER	9.14	Miles	5A	2 or 3	2 or 3				5A																						
UPPER WABASH	51201040101	Noble	INB0411_04A	BLUE RIVER	0.94	Miles	5A	2 or 3	2 or 3				5A																						
UPPER WABASH	51201040101	Noble	INB0411_T1003	HOSLER DITCH	4.06	Miles	5A	2 or 3	2 or 3				5A						5A																
UPPER WABASH	51201040101	Noble/Whitley	INB0411_T1005	BLUE RIVER - UNNAMED TRIBUTARY	2.51	Miles	5A	2 or 3	2 or 3				5A																						
UPPER WABASH	51201040101	Noble/Whitley	INB0411_T1006	BLUE RIVER - UNNAMED TRIBUTARY	1.93	Miles	5A	2 or 3	2 or 3				5A																						
UPPER WABASH	51201040101	Whitley	INB0411_T1007	GROWCOCK BRANCH	0.33	Miles	5A	2 or 3	2 or 3				5A						5A																
UPPER WABASH	51201040101	Whitley	INB0411_T1008	GROWCOCK BRANCH	2.88	Miles	5A	2 or 3	2 or 3				5A						5A																
UPPER WABASH	51201040102	Whitley	INB0412_05	BLUE RIVER	5.34	Miles	5A	2 or 3	2 or 3				5A																						
UPPER WABASH	51201040102	Whitley	INB0412_06	BLUE RIVER	0.91	Miles	5A	2 or 3	2 or 3				5A																						
UPPER WABASH	51201040102	Whitley	INB0412_T1006	MALONEY DITCH	2	Miles	5A	2 or 3	2 or 3				5A						5A					5A											
UPPER WABASH	51201040102	Whitley	INB0412_T1008	EMERICK DITCH	2.47	Miles	5A	2 or 3	2 or 3				5A																						
UPPER WABASH	51201040103	Whitley	INB0413_T1013	COLE DITCH	2.46	Miles	5A	2 or 3	2 or 3				5A																						
UPPER WABASH	51201040103	Whitley	INB0413_T1014	COLE DITCH	4.28	Miles	5A	2 or 3	2 or 3				5A																						
UPPER WABASH	51201040103	Whitley	INB0413_T1015	COLE DITCH - UNNAMED TRIBUTARY	2.41	Miles	5A	2 or 3	2 or 3				5A																						
UPPER WABASH	51201040103	Whitley	INB0413_T1016	COLE DITCH	2.44	Miles	5A	2 or 3	2 or 3				5A																						
UPPER WABASH	51201040103	Whitley	INB0413_T1017	THORN CREEK	5.83	Miles	5A	2 or 3	2 or 3				5A						5A																
UPPER WABASH	51201040103	Whitley	INB0413_T1017A	THORN CREEK	0.12	Miles	5A	2 or 3	2 or 3				5A						5A																
UPPER WABASH	51201040104	Whitley	INB0414_04	BLUE RIVER (UPSTREAM OF COLUMBIA CITY)	2.6	Miles	5A	5A	2 or 3				5A							5A															
UPPER WABASH	51201040104	Whitley	INB0414_06	BLUE RIVER (THRU COLUMBIA CITY)	1.87	Miles	2 or 3	5A	2 or 3											5A															
UPPER WABASH	51201040104	Whitley	INB0414_07	BLUE RIVER (DOWNSTREAM OF COLUMBIA CITY)	2.02	Miles	2 or 3	5A	2 or 3											5A															
UPPER WABASH	51201040104	Whitley	INB0414_T1005	PHILLIPS DITCH	1.11	Miles	5A	2 or 3	2 or 3				5A																						
UPPER WABASH	51201040104	Whitley	INB0414_T1006	PHILLIPS DITCH	1.26	Miles	5A	2 or 3	2 or 3				5A																						
UPPER WABASH	51201040104	Whitley	INB0414_T1007	BLUE BABE BRANCH	13.66	Miles	5A	2 or 3	2 or 3				5A																						
UPPER WABASH	51201040201	Allen	INB0421_02	GELLER DITCH	4.39	Miles	5A	2 or 3	2 or 3				5A																						
UPPER WABASH	51201040201	Allen	INB0421_03	EEL RIVER	2.87	Miles	5A	2 or 3	2 or 3				5A																						
UPPER WABASH	51201040201	Allen	INB0421_T1001	BENWARD DITCH	14.87	Miles	5A	2 or 3	2 or 3			5A	5A						5A					5A											
UPPER WABASH	51201040201	Allen	INB0421_T1002	SHOAFF DAWSON DITCH	4.21	Miles	5A	2 or 3	2 or 3				5A																						
UPPER WABASH	51201040202	Allen	INB0422_02	EEL RIVER	3.33	Miles	5A	5A	5B				5A							5A						5B									
UPPER WABASH	51201040202	Allen	INB0422_T1002	JOHNSON DITCH	6.34	Miles	5A	2 or 3	2 or 3				5A						5A																
UPPER WABASH	51201040202	Allen	INB0422_T1004	JOHNSON DITCH - UNNAMED TRIBUTARY	4.93	Miles	5A	2 or 3	2 or 3										5A																
UPPER WABASH	51201040202	Allen/Whitley	INB0422_T1005	JOHNSON DRAIN	12.29	Miles	5A	2 or 3	2 or 3				5A						5A					5A											
UPPER WABASH	51201040202	Allen	INB0422_T1006	JOHNSON DITCH	5.82	Miles	5A	2 or 3	2 or 3				5A						5A					5A											
UPPER WABASH	51201040202	Allen	INB0422_T1006A	JOHNSON DITCH	0.85	Miles	5A	2 or 3	2 or 3				5A						5A					5A											
UPPER WABASH	51201040203	Allen/Whitley	INB0423_01	EEL RIVER	8.12	Miles	2 or 3	5A	5B											5A						5B									
UPPER WABASH	51201040203	Whitley	INB0423_T1010	SMITH DITCH	3.07	Miles	5A	2 or 3	2 or 3				5A																						
UPPER WABASH	51201040203	Whitley	INB0423_T1012	KRIDER DITCH	3.39	Miles	5A	2 or 3	2 or 3				5A																						
UPPER WABASH	51201040203	Whitley	INB0423_T1013	EEL RIVER-UNNAMED TRIBUTARY	1.83	Miles	5A	2 or 3	2 or 3				5A																						
UPPER WABASH	51201040204	Whitley	INB0424_04	EEL RIVER	8.28	Miles	5A	5A	5B				5A							5A						5B									
UPPER WABASH	51201040204	Allen/Whitley	INB0424_T1005	SOLON DITCH	9.93	Miles	5A	2 or 3	2 or 3				5A																						
UPPER WABASH	51201040204	Whitley	INB0424_T1006	MOWREY DITCH	2.49	Miles	5A	2 or 3	2 or 3				5A																						
UPPER WABASH	51201040205	Whitley	INB0425_01	GANGWER DITCH	3.36	Miles	5A	2 or 3	2 or 3				5A						5A					5A											
UPPER WABASH	51201040205	Whitley	INB0425_02	GANGWER DITCH	8.96	Miles	5A	2 or 3	2 or 3				5A																						

BASIN	HYDROLOGIC UNIT CODE	COUNTY	ASSESSMENT UNIT ID	ASSESSMENT UNIT NAME	SIZE	UNITS	ALU	RECR	FC	PWS	ALGAE	AMMONIA, UN-IONIZED	BIOLOGICAL INTEGRITY	CADMIUM (DISSOLVED)	CHLORIDE	COPPER (DISSOLVED)	CYANIDE (AS FREE CYANIDE)	DIOXIN (INCLUDING 2,3,7,8-TCDD)	DISSOLVED OXYGEN	ESCHERICHIA COLI (E_COLI)	MERCURY IN FISH TISSUE	MERCURY, TOTAL	NICKEL (DISSOLVED)	NUTRIENTS	OIL AND GREASE	PCBS IN FISH TISSUE	PESTICIDES	PH	PHOSPHORUS, TOTAL	POLYCHLORINATED BIPHENYLS (PCBS)	SEDIMENTATION or SILTATION	SULFATE	TASTE	TEMPERATURE	ZINC (DISSOLVED)
UPPER WABASH	51201040205	Allen/Whitley	INB0425_T1001	REHLING DITCH	3.61	Miles	5A	2 or 3	2 or 3										5A																
UPPER WABASH	51201040205	Whitley	INB0425_T1002	KERCH DITCH	2.53	Miles	5A	2 or 3	2 or 3				5A																						
UPPER WABASH	51201040301	Whitley	INB0431_03	SPRING CREEK	5.05	Miles	5A	2 or 3	2 or 3				5A																						
UPPER WABASH	51201040301	Whitley	INB0431_T1004	JONES BRANCH	1.85	Miles	5A	2 or 3	2 or 3				5A																						
UPPER WABASH	51201040301	Whitley	INB0431_T1005	SPRING CREEK-UNNAMED TRIBUTARY	1.43	Miles	5A	2 or 3	2 or 3				5A																						
UPPER WABASH	51201040301	Whitley	INB0431_T1007	SCHUMAN DITCH	4.75	Miles	5A	2 or 3	2 or 3				5A																						
UPPER WABASH	51201040301	Whitley	INB0431_T1009	ELON MAYNARD DITCH	3.6	Miles	5A	2 or 3	2 or 3										5A																
UPPER WABASH	51201040302	Whitley	INB0432_06	SPRING CREEK	5.52	Miles	5A	5A	2 or 3				5A							5A															
UPPER WABASH	51201040302	Whitley	INB0432_08	SPRING CREEK	2.87	Miles	5A	5A	2 or 3				5A							5A															
UPPER WABASH	51201040302	Whitley	INB0432_09	SPRING CREEK	1.23	Miles	5A	5A	2 or 3				5A							5A															
UPPER WABASH	51201040302	Whitley	INB0432_T1010	KING BRANCH	1.65	Miles	5A	2 or 3	2 or 3				5A																						
UPPER WABASH	51201040302	Whitley	INB0432_T1011	COMPTON DITCH	4.7	Miles	5A	2 or 3	2 or 3				5A																						
UPPER WABASH	51201040302	Whitley	INB0432_T1012	SCHONAUER DITCH	4.3	Miles	5A	2 or 3	2 or 3				5A																						
UPPER WABASH	51201040302	Whitley	INB0432_T1013	CLEAR CREEK	13.9	Miles	5A	5A	2 or 3				5A							5A															
UPPER WABASH	51201040302	Whitley	INB0432_T1014	KALER BRANCH	9.54	Miles	5A	5A	2 or 3				5A							5A															
UPPER WABASH	51201040303	Whitley	INB0433_03	SUGAR CREEK	9.99	Miles	5A	2 or 3	2 or 3				5A																						
UPPER WABASH	51201040303	Whitley	INB0433_04	SUGAR CREEK	6.4	Miles	2 or 3	5A	2 or 3											5A															
UPPER WABASH	51201040303	Whitley	INB0433_T1011	HUFFMAN DITCH	1.68	Miles	5A	5A	2 or 3				5A							5A															
UPPER WABASH	51201040303	Whitley	INB0433_T1012	GABLE DITCH	4.42	Miles	2 or 3	5A	2 or 3											5A															
UPPER WABASH	51201040303	Whitley	INB0433_T1013	SUGAR CREEK-UNNAMED TRIBUTARY	2.43	Miles	2 or 3	5A	2 or 3											5A															
UPPER WABASH	51201040303	Whitley	INB0433_T1014	SUGAR CREEK - UNNAMED TRIBUTARY	2.41	Miles	5A	5A	2 or 3				5A							5A															
UPPER WABASH	51201040304	Whitley	INB0434_04	EEL RIVER	3.46	Miles	5A	2 or 3	5B				5A													5B									
UPPER WABASH	51201040304	Whitley	INB0434_05	EEL RIVER	4.5	Miles	2 or 3	2 or 3	5B																	5B									
UPPER WABASH	51201040304	Whitley	INB0434_06	EEL RIVER	1.85	Miles	2 or 3	2 or 3	5B																	5B									
UPPER WABASH	51201040304	Whitley	INB0434_T1009	EEL RIVER-UNNAMED TRIBUTARY	2.16	Miles	5A	2 or 3	2 or 3				5A																						
UPPER WABASH	51201040304	Whitley	INB0434_T1011	STONY CREEK	14.13	Miles	5A	5A	2 or 3				5A							5A															
UPPER WABASH	51201040304	Whitley	INB0434_T1012	EEL RIVER - UNNAMED TRIBUTARY	2.65	Miles	2 or 3	5A	2 or 3											5A															
UPPER WABASH	51201040304	Whitley	INB0434_T1013	DOWELL DITCH	3.74	Miles	5A	2 or 3	2 or 3				5A																						
UPPER WABASH	51201040304	Whitley	INB0434_T1014	COUNTY FARM DITCH	9.54	Miles	5A	2 or 3	2 or 3				5A																						
UPPER WABASH	51201040401	Whitley	INB0441_02	EEL RIVER	1.01	Miles	2 or 3	5A	5B											5A						5B									
UPPER WABASH	51201040401	Whitley	INB0441_03	EEL RIVER	3.93	Miles	2 or 3	5A	5B											5A						5B									
UPPER WABASH	51201040401	Whitley	INB0441_T1010	EEL RIVER - UNNAMED TRIBUTARY	2.14	Miles	2 or 3	5A	5B											5A						5B									
UPPER WABASH	51201040402	Kosciusko/Whitley	INB0442_01	EEL RIVER	5.72	Miles	2 or 3	2 or 3	5B																	5B									
UPPER WABASH	51201040403	Kosciusko	INB0443_01	EEL RIVER	1.02	Miles	2 or 3	2 or 3	5B																	5B									
UPPER WABASH	51201040403	Wabash/Whitley	INB0443_T1011	WHEELER CREEK	9.48	Miles	5A	5A	2 or 3				5A							5A															
UPPER WABASH	51201040404	Kosciusko/Wabash	INB0444_01	EEL RIVER	5.09	Miles	2 or 3	2 or 3	5B																	5B									
UPPER WABASH	51201040407	Wabash	INB0447_01	EEL RIVER	2.2	Miles	2 or 3	5A	5B											5A						5B									
UPPER WABASH	51201040407	Wabash	INB0447_03	EEL RIVER	1.81	Miles	5A	5A	5B				5A							5A						5B									
UPPER WABASH	51201040407	Wabash	INB0447_04	EEL RIVER	2.01	Miles	5A	5A	5B				5A							5A						5B									
UPPER WABASH	51201040407	Kosciusko/Wabash	INB0447_T1001	SWANK CREEK	14.83	Miles	5A	5A	2 or 3				5A							5A															
UPPER WABASH	51201040407	Kosciusko	INB0447_T1002	SWANK CREEK -UNNAMED TRIBUTARY	3.09	Miles	2 or 3	5A	2 or 3											5A															
UPPER WABASH	51201040501	Kosciusko/Wabash	INB0451_03	SILVER CREEK	13.95	Miles	2 or 3	5A	2 or 3											5A															
UPPER WABASH	51201040501	Miami/Wabash	INB0451_T1005	SILVER CREEK - UNNAMED TRIBUTARY	3.93	Miles	2 or 3	5A	2 or 3											5A															
UPPER WABASH	51201040501	Wabash	INB0451_T1007	SILVER CREEK - UNNAMED TRIBUTARY	0.19	Miles	2 or 3	5A	2 or 3											5A															
UPPER WABASH	51201040501	Wabash	INB0451_T1007A	SILVER CREEK - UNNAMED TRIBUTARY	2.53	Miles	2 or 3	5A	2 or 3											5A															
UPPER WABASH	51201040501	Wabash	INB0451_T1007B	SILVER CREEK - UNNAMED TRIBUTARY	0.56	Miles	2 or 3	5A	2 or 3											5A															
UPPER WABASH	51201040501	Wabash/Fulton	INB0451_T1007C	SILVER CREEK - UNNAMED TRIBUTARY	0.37	Miles	2 or 3	5A	2 or 3											5A															
UPPER WABASH	51201040501	Wabash	INB0451_T1008	SILVER CREEK - UNNAMED TRIBUTARY	2.69	Miles	2 or 3	5A	2 or 3											5A															
UPPER WABASH	51201040501	Wabash	INB0451_T1008A	SILVER CREEK - UNNAMED TRIBUTARY	0.51	Miles	2 or 3	5A	2 or 3											5A															
UPPER WABASH	51201040501	Wabash	INB0451_T1009	NORDMAN DITCH	2.32	Miles	2 or 3	5A	2 or 3											5A															
UPPER WABASH	51201040501	Wabash	INB0451_T1009A	NORDMAN DITCH	1.59	Miles	2 or 3	5A	2 or 3											5A															
UPPER WABASH	51201040502	Wabash	INB0452_02	EEL RIVER (UPSTREAM OF LAKETON)	3.69	Miles	2 or 3	5A	5B											5A						5B									
UPPER WABASH	51201040502	Wabash	INB0452_03	EEL RIVER (DOWNSTREAM OF LAKETON)	2.73	Miles	2 or 3	5A	5B											5A						5B									
UPPER WABASH	51201040503	Wabash	INB0453_01	BEARGRASS CREEK	13.22	Miles	2 or 3	5A	2 or 3											5A															
UPPER WABASH	51201040503	Wabash	INB0453_03	BEARGRASS CREEK	4.97	Miles	2 or 3	5A	2 or 3											5A															
UPPER WABASH	51201040505	Miami/Wabash	INB0455_02	SQUIRREL CREEK	5.28	Miles	2 or 3	5A	2 or 3											5A															
UPPER WABASH	51201040505	Miami/Wabash	INB0455_T1002	SQUIRREL CREEK - UNNAMED TRIBUTARY	8.34	Miles	2 or 3	5A	2 or 3											5A															
UPPER WABASH	51201040505	Miami/Wabash	INB0455_T1003	SQUIRREL CREEK - UNNAMED TRIBUTARY	4.05	Miles	2 or 3	5A	2 or 3											5A															
UPPER WABASH	51201040508	Wabash	INB0458_03	PAW PAW CREEK	4.78	Miles	2 or 3	5A	2 or 3											5A															
UPPER WABASH	51201040508	Miami/Wabash	INB0458_04	PAW PAW CREEK	7.46	Miles	2 or 3	5A	2 or 3											5A															
UPPER WABASH	51201040508	Miami	INB0458_05	PAW PAW CREEK	2.68	Miles	2 or 3	5A	2 or 3											5A															
UPPER WABASH	51201040509	Wabash	INB0459_01	EEL RIVER	5.06	Miles	2 or 3	5A	5B											5A						5B									
UPPER WABASH	51201040509	Wabash	INB0459_04	EEL RIVER	6.57	Miles	2 or 3	5A	5B											5A						5B									
UPPER WABASH	51201040509	Wabash	INB0459_05	EEL RIVER	0.82	Miles	2 or 3	5A	5B											5A						5B									
UPPER WABASH	51201040509	Miami/Wabash	INB0459_06	EEL RIVER	9.23	Miles	2 or 3	5A	5B											5A						5B									
UPPER WABASH	51201040509	Miami	INB0459_T1002	EEL RIVER - UNNAMED TRIBUTARY	1.26	Miles	2 or 3	5A	5B											5A						5B									
UPPER WABASH	51201040509	Miami	INB0459_T1003	EEL RIVER - UNNAMED TRIBUTARY	1.45	Miles	2 or 3	5A	5B											5A						5B									
UPPER WABASH	51201040509	Miami/Wabash	INB0459_T1004	EEL RIVER - UNNAMED TRIBUTARY	2.64	Miles	2 or 3	5A	5B											5A						5B									
UPPER WABASH	51201040509	Miami	INB0459_T1005	EEL RIVER - UNNAMED TRIBUTARY	1.6	Miles	2 or 3	5A	5B											5A						5B									
UPPER WABASH	51201040601	Miami	INB0461_01	EEL RIVER	11.08	Miles	2 or 3	2 or 3	5B																	5B									
UPPER WABASH	51201040601	Miami	INB0461_T1006	FLOWERS CREEK	3.12	Miles	2 or 3	5A	2 or 3											5A															
UPPER WABASH	51201040601	Miami	INB0461_T1007	RHODES DITCH	5.43	Miles	2 or 3	5A	2 or 3											5A															
UPPER WABASH	51201040601	Miami	INB0461_T1008	FLOWERS CREEK	4.17	Miles	2 or 3	5A	2 or 3											5A															
UPPER WABASH	51201040603	Miami	INB0463_02	EEL RIVER	7.83	Miles	2 or 3	5A	5B											5A						5B									
UPPER WABASH	51201040603	Miami	INB0463_03	EEL RIVER	0.27	Miles	2 or 3	5A	5B											5A						5B									
UPPER WABASH	51201040603	Miami	INB0463_04	EEL RIVER	6.67	Miles	2 or 3	5A	5B											5A						5B									
UPPER WABASH	51201040603	Miami	INB0463_05	EEL RIVER	0.18	Miles	2 or 3	5A	5B											5A						5B									
UPPER WABASH	51201040603	Miami	INB0463_T1001	WASHONIS CREEK	12.75	Miles	2 or 3	5A	2 or 3											5A															
UPPER WABASH	51201040603	Miami	INB0463_T1002	EEL RIVER - UNNAMED TRIBUTARY	8.23	Miles	2 or 3	5A	2 or 3											5A															
UPPER WABASH	51201040603	Miami	INB0463_T1003	EEL RIVER - UNNAMED TRIBUTARY	5.87	Miles	2 or 3	5A	2 or 3											5A															
UPPER WABASH	51201040701	Cass/Miami	INB0471_01	TWELVEMILE CREEK, EAST BRANCH	12.74	Miles	2 or 3	5A	2 or 3											5A															
UPPER WABASH	51201040704	Miami	INB0474_03	EEL RIVER	4.63	Miles	2 or 3	5A	5B											5A						5B									
UPPER WABASH	51201040704	Cass/Miami	INB0474_04	EEL RIVER	9.51	Miles	2 or 3	5A	5B											5A						5B									
UPPER WABASH	51201040704	Miami	INB0474_T1008	EEL RIVER - UNNAMED TRIBUTARY	6.78	Miles	5A	2 or 3	2 or 3				5A																						
UPPER WABASH	51201040705	Cass	INB0475_01	EEL RIVER	7.95	Miles	5A	5A	5B								5A			5A						5B									
UPPER WABASH	51201040705	Cass	INB0475_03	EEL RIVER	2.55	Miles	2 or 3	2 or 3	5B																	5B									
UPPER WABASH	51201040705	Cass	INB0475_04	EEL RIVER	0.15	Miles	2 or 3	2 or 3	5B																	5B									
UPPER WABASH	51201040705	Cass	INB0475_05	EEL RIVER (PWS)	0.19	Miles	2 or 3	2 or 3	5B																	5B									
UPPER WABASH	51201040705	Cass	INB0475_06	EEL RIVER	0.99	Miles	2 or 3	2 or 3	5B																	5B									
UPPER WABASH	51201040705	Cass	INB0475_T1001	MUD BRANCH	9.32	Miles	2 or 3	5A	2 or 3											5A															
UPPER WABASH	51201040705	Cass	INB0475_T1002	EEL RIVER - UNNAMED TRIBUTARY	3.29	Miles	2 or 3	5A	2 or 3											5A															
UPPER WABASH	51201040705	Cass	INB0475_T1003	SPRING CREEK	3.42	Miles	2 or 3	5A	2 or 3											5A															
UPPER WABASH	51201040102	Whitley	INB04P1032_00	BLUE LAKE	239	Acres	2 or 3	5A	2 or 3																				5A						
UPPER WABASH	51201040103	Whitley	INB04P1033_00	LITTLE CEDAR LAKE	45	Acres	2 or 3	5A	2 or 3																				5A						
UPPER WABASH	51201040103	Whitley	INB04P1035_00	SHRINER LAKE	93	Acres	5A	3	2 or 3				5A																						
UPPER WABASH	51201040302	Whitley	INB04P1037_00	LARWILL LAKE	9	Acres	2 or 3	5A	2 or 3																				5A						
UPPER WABASH	51201040501	Kosciusko	INB04P1040_00	NORTH LITTLE LAKE	12	Acres	2 or 3	5A	2 or 3																				5A						
UPPER WABASH	51201040501	Kosciusko	INB04P1050_00	SILVER LAKE	102	Acres	2 or 3	5A	2 or 3																				5A						
UPPER WABASH	51201050103	Cass	INB0513_T1001	MYERS DITCH	5.99	Miles	2 or 3	5A	2 or 3											5A															
UPPER WABASH	51201050103	Cass	INB0513_T1002	GALBREATH DITCH	5.41	Miles	5A	2 or 3	2 or 3				5A																						
UPPER WABASH	51201050104	Cass	INB0514_03	WABASH RIVER	2.05	Miles	4A	4A	5B											4A				4A		5B									
UPPER WABASH	51201050104	Cass	INB0514_04	WABASH RIVER	6.88	Miles	4A	4A	5B											4A				4A		5B									
UPPER WABASH	51201050104	Cass	INB0514_T1007	GOOSE CREEK	6.08	Miles	2 or 3	5A	2 or 3											5A															
UPPER WABASH	51201050104	Cass	INB0514_T1008	WABASH RIVER - UNNAMED TRIBUTARY	8.12	Miles	2 or 3	5A	2 or 3											5A															
UPPER WABASH	51201050104	Cass	INB0514_T1009	WABASH RIVER - UNNAMED TRIBUTARY	5.62	Miles	2 or 3	5A	2 or 3											5A															
UPPER WABASH	51201050104	Cass	INB0514_T1010	WABASH RIVER - UNNAMED TRIBUTARY	6.45	Miles	2 or 3	5A	2 or 3											5A															
UPPER WABASH	51201050104	Cass	INB0514_T1011	WABASH RIVER - UNNAMED TRIBUTARY	9.41	Miles	4A	4A	2 or 3											4A				4A											
UPPER WABASH	51201050104	Cass	INB0514_T1012	WABASH RIVER - UNNAMED TRIBUTARY	4.82	Miles	4A	4A	2 or 3											4A				4A											
UPPER WABASH	51201050104	Cass	INB0514_T1013	WABASH RIVER - UNNAMED TRIBUTARY	1.54	Miles	2 or 3	5A	2 or 3											5A															
UPPER WABASH	51201050104	Cass	INB0514_T1014	WABASH RIVER - UNNAMED TRIBUTARY	8.77	Miles	2 or 3	5A	2 or 3											5A															
UPPER WABASH	51201050104	Cass	INB0514_T1015	GRANTS RUN	10.7	Miles	2 or 3	5A	2 or 3											5A															
UPPER WABASH	51201050205	Carroll	INB0525_02	ROCK CREEK	5.78	Miles	2 or 3	5A	2 or 3											5A															
UPPER WABASH	51201050205	Carroll	INB0525_03	ROCK CREEK	4.43	Miles	2 or 3	5A	2 or 3											5A															
UPPER WABASH	51201050205	Carroll	INB0525_04	ROCK CREEK	4.39	Miles	2 or 3	5A	2 or 3											5A															
UPPER WABASH	51201050205	Carroll	INB0525_05	ROCK CREEK	3.39	Miles	2 or 3	5A	2 or 3											5A															
UPPER WABASH	51201050205	Carroll	INB0525_06	ROCK CREEK	5.28	Miles	2 or 3	5A	2 or 3											5A															
UPPER WABASH	51201050205	Carroll	INB0525_T1004	ROCK CREEK - UNNAMED TRIBUTARY	1.31	Miles	2 or 3	5A	2 or 3											5A															
UPPER WABASH	51201050206	Carroll/Cass	INB0526_02	WABASH RIVER	4.91	Miles	4A	4A	5B											4A				4A		5B									
UPPER WABASH	51201050206	Carroll	INB0526_03	WABASH RIVER	0.82	Miles	4A	4A	5B											4A				4A		5B									
UPPER WABASH	51201050303	Carroll	INB0533_02	WABASH RIVER	10.72	Miles	4A	4A	5B											4A				4A		5B									
UPPER WABASH	51201050303	Carroll	INB0533_03	WABASH RIVER	8.34	Miles	4A	4A	5B											4A				4A		5B									
UPPER WABASH	51201050303	Carroll	INB0533_04	WABASH RIVER	5.65	Miles	4A	4A	5B											4A				4A		5B									
UPPER WABASH	51201050303	Carroll	INB0533_T1003	TANNERY BRANCH	5.34	Miles	2 or 3	5A	2 or 3											5A															
UPPER WABASH	51201050303	Carroll	INB0533_T1004	PLEASANT RUN	8.77	Miles	2 or 3	5A	2 or 3											5A															
UPPER WABASH	51201050303	Carroll	INB0533_T1005	SQUAW BRANCH	4.66	Miles	2 or 3	5A	2 or 3											5A															
UPPER WABASH	51201050401	Howard/Miami	INB0541_01	DEER CREEK	13.39	Miles	5A	5A	2 or 3				5A							5A				5A											
UPPER WABASH	51201050501	Howard	INB0551_01	LITTLE DEER CREEK	14.86	Miles	5A	5A	2 or 3				5A							5A				5A											
UPPER WABASH	51201050503	Carroll/Howard	INB0553_01	LITTLE DEER CREEK	11.95	Miles	5A	5A	2 or 3				5A							5A															
UPPER WABASH	51201050504	Carroll/Howard	INB0554_01	PAINT CREEK	14.88	Miles	2 or 3	5A	2 or 3											5A															
UPPER WABASH	51201050504	Carroll	INB0554_T1001	PRICE PLANK DITCH	2.38	Miles	2 or 3	5A	2 or 3											5A															
UPPER WABASH	51201050504	Carroll	INB0554_T1002	COHEE DITCH	3.38	Miles	2 or 3	5A	2 or 3											5A															
UPPER WABASH	51201050506	Carroll	INB0556_01	BACHELOR RUN	8.57	Miles	2 or 3	5A	2 or 3											5A															
UPPER WABASH	51201050506	Carroll	INB0556_T1001	KUNS DITCH	3.83	Miles	2 or 3	5A	2 or 3											5A															
UPPER WABASH	51201050506	Carroll	INB0556_T1002	SHIRAR DITCH	1.73	Miles	2 or 3	5A	2 or 3											5A															
UPPER WABASH	51201050506	Carroll	INB0556_T1003	BACHELOR RUN - UNNAMED TRIBUTARY	1.56	Miles	2 or 3	5A	2 or 3											5A															
UPPER WABASH	51201050507	Carroll	INB0557_03	DEER CREEK	5.84	Miles	2 or 3	5A	5B											5A						5B									
UPPER WABASH	51201050507	Carroll/Cass	INB0557_04	DEER CREEK	17.75	Miles	2 or 3	5A	2 or 3											5A															
UPPER WABASH	51201050507	Carroll	INB0557_T1005	DEER CREEK-UNNAMED TRIBUTARY	1.64	Miles	2 or 3	5A	2 or 3											5A															
UPPER WABASH	51201050507	Cass	INB0557_T1006	DEER CREEK - UNNAMED TRIBUTARY	1.41	Miles	2 or 3	5A	2 or 3											5A															
UPPER WABASH	51201050507	Cass	INB0557_T1007	DEER CREEK - UNNAMED TRIBUTARY	1.38	Miles	2 or 3	5A	2 or 3											5A															
UPPER WABASH	51201050507	Cass	INB0557_T1008	DEHAVEN DITCH	5.68	Miles	2 or 3	5A	2 or 3											5A															
UPPER WABASH	51201050508	Carroll	INB0558_01	DEER CREEK	5.47	Miles	2 or 3	5A	5B											5A						5B									
UPPER WABASH	51201050508	Carroll	INB0558_03	DEER CREEK	1.13	Miles	2 or 3	2 or 3	5B																	5B									
UPPER WABASH	51201050508	Carroll	INB0558_04	DEER CREEK	2.2	Miles	2 or 3	2 or 3	5B																	5B									
UPPER WABASH	51201050601	Carroll/Tippecanoe	INB0561_01	SUGAR CREEK	11.76	Miles	2 or 3	5A	2 or 3											5A															
UPPER WABASH	51201050601	Tippecanoe	INB0561_02	SUGAR CREEK	11.56	Miles	2 or 3	5A	2 or 3											5A															
UPPER WABASH	51201050601	Carroll	INB0561_T1001	SUGAR CREEK, BRANCH ONE	4.62	Miles	2 or 3	5A	2 or 3											5A															
UPPER WABASH	51201050601	Carroll	INB0561_T1002	HUGHES DITCH	1.06	Miles	2 or 3	5A	2 or 3											5A															
UPPER WABASH	51201050601	Carroll/Tippecanoe	INB0561_T1003	LITTLE SUGAR CREEK	3.81	Miles	2 or 3	5A	2 or 3											5A															
UPPER WABASH	51201050601	Tippecanoe	INB0561_T1004	SUGAR CREEK - UNNAMED TRIBUTARY	1.38	Miles	2 or 3	5A	2 or 3											5A															
UPPER WABASH	51201050602	Carroll/Tippecanoe	INB0562_01	WABASH RIVER	7.29	Miles	4A	4A	5B											4A				4A		5B									
UPPER WABASH	51201050603	Tippecanoe	INB0563_02	WABASH RIVER	1.76	Miles	5A	4A	5B				5A							4A				4A		5B									
UPPER WABASH	51201050603	Tippecanoe	INB0563_03	WABASH RIVER	3.44	Miles	5A	4A	5B				5A							4A				4A		5B									
UPPER WABASH	51201050603	Carroll/Tippecanoe	INB0563_T1001	BUCK CREEK DITCH	8.3	Miles	5A	5A	2 or 3				5A							5A															
UPPER WABASH	51201050603	Tippecanoe	INB0563_T1002	BUCK CREEK	8.41	Miles	5A	5A	2 or 3				5A							5A															
UPPER WABASH	51201050603	Tippecanoe	INB0563_T1003	BUCK CREEK - UNNAMED TRIBUTARY	1.03	Miles	5A	5A	2 or 3				5A							5A															
UPPER WABASH	51201060102	Kosciusko	INB0612_02	RIDINGER LAKE OUTLET	0.09	Miles	5A	2 or 3	2 or 3				5A																						
UPPER WABASH	51201060103	Noble/Whitley	INB0613_03	TIPPECANOE RIVER	4.98	Miles	5A	5A	2 or 3										5A	5A				5A											
UPPER WABASH	51201060104	Kosciusko	INB0614_03	GRASSY CREEK	2.36	Miles	5A	2 or 3	2 or 3				5A																						
UPPER WABASH	51201060104	Kosciusko	INB0614_04	GRASSY CREEK	3.46	Miles	5A	2 or 3	2 or 3				5A																						
UPPER WABASH	51201060104	Kosciusko	INB0614_04A	GRASSY DITCH	0.57	Miles	5A	2 or 3	2 or 3				5A																						

BASIN	HYDROLOGIC UNIT CODE	COUNTY	ASSESSMENT UNIT ID	ASSESSMENT UNIT NAME	SIZE	UNITS	ALU	RECR	FC	PWS	ALGAE	AMMONIA, UN-IONIZED	BIOLOGICAL INTEGRITY	CADMIUM (DISSOLVED)	CHLORIDE	COPPER (DISSOLVED)	CYANIDE (AS FREE CYANIDE)	DIOXIN (INCLUDING 2,3,7,8-TCDD)	DISSOLVED OXYGEN	ESCHERICHIA COLI (E_COLI)	MERCURY IN FISH TISSUE	MERCURY, TOTAL	NICKEL (DISSOLVED)	NUTRIENTS	OIL AND GREASE	PCBS IN FISH TISSUE	PESTICIDES	PH	PHOSPHORUS, TOTAL	POLYCHLORINATED BIPHENYLS (PCBS)	SEDIMENTATION or SILTATION	SULFATE	TASTE	TEMPERATURE	ZINC (DISSOLVED)
UPPER WABASH	51201060104	Kosciusko	INB0614_05	GRASSY CREEK	1.65	Miles	5A	2 or 3	2 or 3				5A																						
UPPER WABASH	51201060105	Kosciusko/Noble/Whitley	INB0615_T1008	GAFF DITCH - UNNAMED TRIBUTARY	3.1	Miles	5A	5A	2 or 3				5A							5A															
UPPER WABASH	51201060105	Kosciusko/Whitley	INB0615_T1009	GAFF DITCH	5.74	Miles	5A	5A	2 or 3				5A							5A															
UPPER WABASH	51201060202	Kosciusko	INB0622_01	DEEDS CREEK	4.5	Miles	2 or 3	5A	2 or 3											5A															
UPPER WABASH	51201060205	Kosciusko	INB0625_02	TIPPECANOE RIVER	5.42	Miles	2 or 3	2 or 3	5B																	5B									
UPPER WABASH	51201060205	Kosciusko	INB0625_03	TIPPECANOE RIVER	8.27	Miles	2 or 3	2 or 3	5B																	5B									
UPPER WABASH	51201060205	Kosciusko	INB0625_T1006	WALNUT CREEK	1.06	Miles	2 or 3	2 or 3	5B																	5B									
UPPER WABASH	51201060301	Kosciusko	INB0631_T1001	SLOAN DITCH	3.16	Miles	2 or 3	5A	2 or 3											5A															
UPPER WABASH	51201060302	Kosciusko	INB0632_02	TIPPECANOE RIVER	2.78	Miles	2 or 3	2 or 3	5B																	5B									
UPPER WABASH	51201060302	Kosciusko	INB0632_03	TIPPECANOE RIVER	3.87	Miles	2 or 3	2 or 3	5B																	5B									
UPPER WABASH	51201060302	Kosciusko	INB0632_04	TIPPECANOE RIVER	2.08	Miles	2 or 3	2 or 3	5B																	5B									
UPPER WABASH	51201060305	Kosciusko	INB0635_02	TIPPECANOE RIVER	2.52	Miles	2 or 3	2 or 3	5B																	5B									
UPPER WABASH	51201060305	Kosciusko	INB0635_03	TIPPECANOE RIVER	1.77	Miles	2 or 3	5A	5B											5A						5B									
UPPER WABASH	51201060305	Kosciusko	INB0635_04	TIPPECANOE RIVER	3.75	Miles	2 or 3	5A	5B											5A						5B									
UPPER WABASH	51201060305	Kosciusko	INB0635_T1003	EASTERDAY DITCH	6.87	Miles	2 or 3	5A	2 or 3											5A															
UPPER WABASH	51201060305	Kosciusko	INB0635_T1006	TIPPECANOE RIVER	1.15	Miles	2 or 3	5A	5B											5A						5B									
UPPER WABASH	51201060401	Kosciusko/Marshall	INB0641_02	TIPPECANOE RIVER	5.99	Miles	2 or 3	2 or 3	5B																	5B									
UPPER WABASH	51201060401	Marshall	INB0641_03	TIPPECANOE RIVER	11.36	Miles	2 or 3	2 or 3	5B																	5B									
UPPER WABASH	51201060402	Marshall	INB0642_02	OUTLET CREEK	9.95	Miles	2 or 3	5A	2 or 3											5A															
UPPER WABASH	51201060402	Marshall	INB0642_03	OUTLET CREEK	2.39	Miles	2 or 3	5A	2 or 3											5A															
UPPER WABASH	51201060402	Marshall	INB0642_04	OUTLET CREEK	3.6	Miles	2 or 3	5A	2 or 3											5A															
UPPER WABASH	51201060402	Marshall	INB0642_T1004	DEER CREEK	10.28	Miles	2 or 3	5A	2 or 3											5A															
UPPER WABASH	51201060402	Marshall	INB0642_T1008	HORN DITCH	1.77	Miles	2 or 3	5A	2 or 3											5A															
UPPER WABASH	51201060402	Marshall	INB0642_T1009	BERGER DITCH	2.14	Miles	2 or 3	5A	2 or 3											5A															
UPPER WABASH	51201060402	Marshall	INB0642_T1010	OUTLET CREEK - UNNAMED TRIBUTARY	2.39	Miles	2 or 3	5A	2 or 3											5A															
UPPER WABASH	51201060405	Marshall	INB0645_02	TIPPECAONE RIVER	3.83	Miles	2 or 3	5A	5B											5A						5B									
UPPER WABASH	51201060405	Fulton/Marshall	INB0645_03	TIPPECAONE RIVER	6.02	Miles	2 or 3	5A	5B											5A						5B									
UPPER WABASH	51201060405	Marshall	INB0645_T1002	CRAUDER DITCH	1.93	Miles	2 or 3	5A	2 or 3											5A															
UPPER WABASH	51201060406	Fulton	INB0646_02	TIPPECANOE RIVER	2.21	Miles	2 or 3	2 or 3	5B																	5B									
UPPER WABASH	51201060406	Fulton	INB0646_03	TIPPECANOE RIVER	2.86	Miles	2 or 3	2 or 3	5B																	5B									
UPPER WABASH	51201060409	Fulton	INB0649_01	TIPPECANOE RIVER	7.28	Miles	2 or 3	5A	5B											5A						5B									
UPPER WABASH	51201060501	Fulton/Miami	INB0651_T1003	ROBBINS DITCH	4.22	Miles	5A	5A	2 or 3				5A							5A															
UPPER WABASH	51201060501	Miami	INB0651_T1004	DIELMAN DITCH	1.3	Miles	5A	5A	2 or 3				5A							5A															
UPPER WABASH	51201060501	Fulton	INB0651_T1005	ROBBINS DITCH - UNNAMED TRIBUTARY	0.38	Miles	5A	5A	2 or 3				5A							5A															
UPPER WABASH	51201060501	Fulton	INB0651_T1005A	ROBBINS DITCH - UNNAMED TRIBUTARY	0.12	Miles	5A	5A	2 or 3				5A							5A															
UPPER WABASH	51201060502	Fulton	INB0652_05	MILL CREEK	1	Miles	5A	2 or 3	2 or 3				5A																						
UPPER WABASH	51201060502	Fulton	INB0652_06	MILL CREEK	1.28	Miles	5A	2 or 3	2 or 3				5A																						
UPPER WABASH	51201060502	Fulton	INB0652_07	MILL CREEK	1.98	Miles	5A	2 or 3	2 or 3				5A																						
UPPER WABASH	51201060502	Fulton	INB0652_T1008	MILL CREEK - UNNAMED TRIBUTARY	1.43	Miles	5A	2 or 3	2 or 3				5A																						
UPPER WABASH	51201060503	Fulton	INB0653_T1004	SMITH DITCH	6.33	Miles	5A	2 or 3	2 or 3				5A																						
UPPER WABASH	51201060504	Fulton	INB0654_02	MUD CREEK	0.51	Miles	5A	2 or 3	2 or 3				5A																						
UPPER WABASH	51201060504	Fulton	INB0654_03	MUD CREEK	0.66	Miles	5A	2 or 3	2 or 3				5A																						
UPPER WABASH	51201060504	Fulton	INB0654_04	MUD CREEK	2	Miles	5A	2 or 3	2 or 3				5A																						
UPPER WABASH	51201060504	Fulton	INB0654_T1001A	NEFF DITCH - UNNAMED TRIBUTARY	1.12	Miles	5A	2 or 3	2 or 3				5A																						
UPPER WABASH	51201060504	Fulton	INB0654_T1002	BAKER DITCH	6.14	Miles	5A	2 or 3	2 or 3				5A																						
UPPER WABASH	51201060504	Fulton	INB0654_T1003	WALTERS DITCH	6.59	Miles	5A	2 or 3	2 or 3				5A																						
UPPER WABASH	51201060504	Fulton	INB0654_T1004	NEFF DITCH	4.99	Miles	5A	2 or 3	2 or 3				5A																						
UPPER WABASH	51201060504	Fulton	INB0654_T1005	NEFF DITCH - UNNAMED TRIBUTARY	4.84	Miles	5A	2 or 3	2 or 3				5A																						
UPPER WABASH	51201060504	Fulton	INB0654_T1006	WHITE DITCH	1.77	Miles	5A	2 or 3	2 or 3				5A																						
UPPER WABASH	51201060505	Fulton	INB0655_02	WILSON DITCH	10.31	Miles	2 or 3	5A	2 or 3											5A															
UPPER WABASH	51201060505	Fulton	INB0655_03	MUD CREEK	0.46	Miles	2 or 3	5A	2 or 3											5A															
UPPER WABASH	51201060507	Fulton	INB0655_04	MUD CREEK	0.21	Miles	2 or 3	5A	2 or 3											5A															
UPPER WABASH	51201060505	Fulton	INB0655_T1001	STEINKE DITCH	1.73	Miles	2 or 3	5A	2 or 3											5A															
UPPER WABASH	51201060505	Fulton	INB0655_T1002	ARM NO 2	2.62	Miles	2 or 3	5A	2 or 3											5A															
UPPER WABASH	51201060505	Fulton	INB0655_T1004	KERSEY DITCH	7.41	Miles	2 or 3	5A	2 or 3											5A															
UPPER WABASH	51201060505	Fulton	INB0655_T1005	GRUBE DITCH	8.86	Miles	2 or 3	5A	2 or 3											5A															
UPPER WABASH	51201060506	Fulton	INB0656_02	COLLINS DITCH	1.08	Miles	2 or 3	5A	2 or 3											5A															
UPPER WABASH	51201060506	Fulton	INB0656_03	COLLINS DITCH	3.36	Miles	2 or 3	5A	2 or 3											5A															
UPPER WABASH	51201060506	Fulton	INB0656_T1003	COLLINS DITCH - UNNAMED TRIBUTARY	1.01	Miles	2 or 3	5A	2 or 3											5A															
UPPER WABASH	51201060506	Fulton	INB0656_T1004	COLLINS DITCH ARM NO 2	2.85	Miles	2 or 3	5A	2 or 3											5A															
UPPER WABASH	51201060506	Fulton	INB0656_T1005	COLLINS DITCH ARM NO 3	1.39	Miles	2 or 3	5A	2 or 3											5A															
UPPER WABASH	51201060507	Fulton	INB0657_03	MUD CREEK	1.13	Miles	2 or 3	5A	2 or 3											5A															
UPPER WABASH	51201060507	Fulton	INB0657_04	MUD CREEK	4.37	Miles	2 or 3	5A	2 or 3											5A															
UPPER WABASH	51201060507	Fulton	INB0657_T1013	TILDEN DITCH	1.67	Miles	5A	2 or 3	2 or 3				5A																						
UPPER WABASH	51201060507	Fulton	INB0657_T1014	CESSNA DITCH	3.63	Miles	2 or 3	5A	2 or 3											5A															
UPPER WABASH	51201060509	Fulton	INB0659_01	TIPPECANOE RIVER	6.51	Miles	2 or 3	5A	5B											5A						5B									
UPPER WABASH	51201060509	Fulton	INB0659_04	TIPPECANOE RIVER	0.59	Miles	2 or 3	5A	5B											5A						5B									
UPPER WABASH	51201060509	Fulton	INB0659_05	TIPPECANOE RIVER	16.7	Miles	2 or 3	5A	5B											5A						5B									
UPPER WABASH	51201060509	Fulton	INB0659_T1001	MCMAHAN DITCH	6.06	Miles	2 or 3	5A	2 or 3											5A															
UPPER WABASH	51201060509	Fulton	INB0659_T1002	BLAIR DITCH	1.85	Miles	2 or 3	5A	2 or 3											5A															
UPPER WABASH	51201060509	Fulton	INB0659_T1005	MINNOW DITCH	2.99	Miles	2 or 3	5A	5B											5A						5B									
UPPER WABASH	51201060509	Fulton	INB0659_T1006	ALLEN DITCH	1	Miles	2 or 3	5A	5B											5A						5B									
UPPER WABASH	51201060509	Fulton	INB0659_T1007	ANDERSON LAKE OUTLET	0.82	Miles	2 or 3	5A	5B											5A						5B									
UPPER WABASH	51201060601	Marshall	INB0661_02	WILSON DITCH	0.33	Miles	2 or 3	5A	2 or 3											5A															
UPPER WABASH	51201060601	Fulton/Marshall	INB0661_03	WILSON DITCH	8.15	Miles	2 or 3	5A	2 or 3											5A															
UPPER WABASH	51201060601	Fulton	INB0661_T1004	COLLINS DITCH	6.07	Miles	2 or 3	5A	2 or 3											5A															
UPPER WABASH	51201060602	Starke	INB0662_02	HOUSE DITCH	5.26	Miles	5A	5A	2 or 3				5A						5A	5A															
UPPER WABASH	51201060602	Starke	INB0662_03	HOUSE DITCH	4.16	Miles	5A	5A	2 or 3				5A						5A	5A															
UPPER WABASH	51201060602	Starke	INB0662_T1001	MCGAFFEY BRANCH	7.47	Miles	5A	2 or 3	2 or 3				5A																						
UPPER WABASH	51201060602	Starke	INB0662_T1004	JAMES DITCH	2.27	Miles	5A	2 or 3	2 or 3				5A																						
UPPER WABASH	51201060602	Starke	INB0662_T1011	CHAPMAN ARM	5.17	Miles	5A	2 or 3	2 or 3				5A																						
UPPER WABASH	51201060602	Starke	INB0662_T1012	CHAPMAN ARM	5.12	Miles	5A	2 or 3	2 or 3				5A																						
UPPER WABASH	51201060602	Starke	INB0662_T1013	CHAPMAN ARM	3.04	Miles	5A	2 or 3	2 or 3				5A																						
UPPER WABASH	51201060602	Starke	INB0662_T1014	HOUSE DITCH	1.45	Miles	5A	5A	2 or 3				5A						5A	5A															
UPPER WABASH	51201060602	Starke	INB0662_T1015	HOUSE DITCH	2.01	Miles	5A	5A	2 or 3				5A						5A	5A															
UPPER WABASH	51201060603	Fulton	INB0663_03	TIPPECANOE RIVER	7.82	Miles	2 or 3	5A	5B											5A						5B									
UPPER WABASH	51201060603	Fulton/Pulaski	INB0663_04	TIPPECANOE RIVER	4	Miles	2 or 3	2 or 3	5B																	5B									
UPPER WABASH	51201060603	Pulaski/Starke	INB0663_05	TIPPECANOE RIVER	7.15	Miles	2 or 3	2 or 3	5B																	5B									
UPPER WABASH	51201060603	Fulton	INB0663_T1005	TIPPECANOE RIVER - UNNAMED TRIBUTARY	2.96	Miles	2 or 3	5A	5B											5A						5B									
UPPER WABASH	51201060603	Fulton	INB0663_T1006	OVERMEYER DITCH	3.09	Miles	2 or 3	5A	5B											5A						5B									
UPPER WABASH	51201060603	Fulton	INB0663_T1007	TIPPECANOE RIVER - UNNAMED TRIBUTARY	1.85	Miles	2 or 3	5A	5B											5A						5B									
UPPER WABASH	51201060603	Fulton	INB0663_T1007A	KING LAKE INLET	3.08	Miles	2 or 3	5A	5B											5A						5B									
UPPER WABASH	51201060603	Fulton/Marshall	INB0663_T1008	THOMPSON DITCH	1.94	Miles	2 or 3	2 or 3	5B																	5B									
UPPER WABASH	51201060603	Pulaski/Starke	INB0663_T1009	HARTZ LAKE OUTLET	1.5	Miles	2 or 3	2 or 3	5B																	5B									
UPPER WABASH	51201060603	Pulaski	INB0663_T1010	TIPPECANOE RIVER - UNNAMED TRIBUTARY	2.25	Miles	2 or 3	2 or 3	5B																	5B									
UPPER WABASH	51201060604	Pulaski	INB0664_01	TIPPECANOE RIVER	7.87	Miles	2 or 3	5A	5B											5A						5B									
UPPER WABASH	51201060604	Pulaski	INB0664_T1001	SHEUER DITCH	7.07	Miles	2 or 3	5A	2 or 3											5A															
UPPER WABASH	51201060604	Pulaski/Starke	INB0664_T1003	TAYLOR DITCH	9.96	Miles	2 or 3	5A	2 or 3											5A															
UPPER WABASH	51201060604	Starke	INB0664_T1004	CASTLEMAN DITCH	8.77	Miles	5A	5A	2 or 3				5A						5A	5A															
UPPER WABASH	51201060604	Pulaski/Starke	INB0664_T1005	BARTEE DITCH	5	Miles	5A	5A	2 or 3				5A						5A	5A															
UPPER WABASH	51201060604	Starke	INB0664_T1006	BARTEE DITCH	6.01	Miles	5A	5A	2 or 3				5A						5A	5A															
UPPER WABASH	51201060606	Pulaski	INB0666_02	TIPPECANOE RIVER	5.25	Miles	2 or 3	2 or 3	5B																	5B									
UPPER WABASH	51201060606	Pulaski	INB0666_03	TIPPECANOE RIVER	5.03	Miles	2 or 3	2 or 3	5B																	5B									
UPPER WABASH	51201060606	Pulaski	INB0666_04	TIPPECANOE RIVER	5.69	Miles	2 or 3	2 or 3	5B																	5B									
UPPER WABASH	51201060607	Pulaski	INB0667_02	MARSH DITCH	7.31	Miles	2 or 3	5A	2 or 3											5A															
UPPER WABASH	51201060607	Pulaski	INB0667_03	MARSH DITCH	4.19	Miles	2 or 3	5A	2 or 3											5A															
UPPER WABASH	51201060607	Pulaski	INB0667_04	MARSH DITCH	3.07	Miles	2 or 3	5A	2 or 3											5A															
UPPER WABASH	51201060608	Pulaski	INB0668_03	TIPPECANOE RIVER	2.98	Miles	2 or 3	5A	5B											5A						5B									
UPPER WABASH	51201060608	Pulaski	INB0668_04	TIPPECANOE RIVER	1.54	Miles	2 or 3	5A	5B											5A						5B									
UPPER WABASH	51201060608	Pulaski	INB0668_05	TIPPECANOE RIVER	1.37	Miles	2 or 3	5A	5B											5A						5B									
UPPER WABASH	51201060608	Pulaski	INB0668_06	TIPPECANOE RIVER	0.85	Miles	2 or 3	5A	5B											5A						5B									
UPPER WABASH	51201060608	Pulaski	INB0668_07	TIPPECANOE RIVER	7.21	Miles	2 or 3	5A	5B											5A						5B									
UPPER WABASH	51201060608	Pulaski	INB0668_T1008	LEIDENDECKER DITCH	5.2	Miles	2 or 3	5A	5B											5A						5B									
UPPER WABASH	51201060702	Fulton	INB0672_01	MILL CREEK	8.91	Miles	2 or 3	5A	2 or 3											5A															
UPPER WABASH	51201060702	Fulton	INB0672_T1010	OLMSTEAD DITCH	3.96	Miles	2 or 3	5A	2 or 3											5A															
UPPER WABASH	51201060702	Fulton	INB0672_T1011	CONN DITCH	2.08	Miles	2 or 3	5A	2 or 3											5A															
UPPER WABASH	51201060702	Fulton	INB0672_T1012	DEWEESE DITCH	2.78	Miles	2 or 3	5A	2 or 3											5A															
UPPER WABASH	51201060702	Fulton	INB0672_T1013	CALLAHAN DITCH	3.76	Miles	2 or 3	5A	2 or 3											5A															
UPPER WABASH	51201060704	Pulaski	INB0675_01	MILL CREEK	3.04	Miles	2 or 3	5A	2 or 3											5A															
UPPER WABASH	51201060705	Pulaski	INB0675_T1005	MILL CREEK-UNNAMED TRIBUTARY	1.17	Miles	2 or 3	5A	2 or 3											5A															
UPPER WABASH	51201060705	Pulaski	INB0675_T1006	GRAFFIS DITCH	4.56	Miles	2 or 3	5A	2 or 3											5A															
UPPER WABASH	51201060705	Pulaski	INB0675_T1007	PRATHER DITCH	12.9	Miles	2 or 3	5A	2 or 3											5A															
UPPER WABASH	51201060801	Fulton	INB0681_T1002	TRAVERS DITCH	2.24	Miles	5A	5A	2 or 3				5A							5A															
UPPER WABASH	51201060803	Cass	INB0683_03	LITTLE INDIAN CREEK	6.27	Miles	5A	5A	2 or 3				5A							5A															
UPPER WABASH	51201060805	Pulaski/White	INB0685_02	INDIAN CREEK	8.75	Miles	2 or 3	5A	2 or 3											5A															
UPPER WABASH	51201060805	Pulaski/White	INB0685_03	INDIAN CREEK	6.11	Miles	2 or 3	5A	2 or 3											5A															
UPPER WABASH	51201060805	Cass/Pulaski	INB0685_T1006	WISELY DITCH	2.76	Miles	2 or 3	5A	2 or 3											5A															
UPPER WABASH	51201060901	Pulaski	INB0691_02	AGNEW DITCH	5.16	Miles	2 or 3	5A	2 or 3											5A															
UPPER WABASH	51201060901	Pulaski	INB0691_03	AGNEW DITCH	6.82	Miles	2 or 3	5A	2 or 3											5A															
UPPER WABASH	51201060901	Pulaski	INB0691_04	AGNEW DITCH	1.2	Miles	2 or 3	5A	2 or 3											5A															
UPPER WABASH	51201060901	Pulaski	INB0691_05	AGNEW DITCH	1.28	Miles	2 or 3	5A	2 or 3											5A															
UPPER WABASH	51201060901	Pulaski	INB0691_T1005	AGNEW BRANCH	10.35	Miles	2 or 3	5A	2 or 3											5A															
UPPER WABASH	51201060901	Pulaski	INB0691_T1006	AGNEW BRANCH	1.77	Miles	2 or 3	5A	2 or 3											5A															
UPPER WABASH	51201060901	Pulaski	INB0691_T1007	AGNEW BRANCH	2.78	Miles	2 or 3	5A	2 or 3											5A															
UPPER WABASH	51201060901	Pulaski	INB0691_T1009	PIFER DITCH	2.1	Miles	2 or 3	5A	2 or 3											5A															
UPPER WABASH	51201060901	Pulaski	INB0691_T1011	MOSS DITCH	8.49	Miles	2 or 3	5A	2 or 3											5A															
UPPER WABASH	51201060901	Pulaski	INB0691_T1011A	MOSS DITCH	0.59	Miles	2 or 3	5A	2 or 3											5A															
UPPER WABASH	51201060901	Pulaski	INB0691_T1012	SMITH DITCH	8.43	Miles	2 or 3	5A	2 or 3											5A															
UPPER WABASH	51201060901	Pulaski	INB0691_T1013	SMITH DITCH - UNNAMED TRIBUTARY	3.36	Miles	2 or 3	5A	2 or 3											5A															
UPPER WABASH	51201060902	Pulaski	INB0692_01	MUD CREEK	14.13	Miles	5A	2 or 3	2 or 3				5A																						
UPPER WABASH	51201060902	Pulaski	INB0692_T1004	HOFFMAN DITCH	5.8	Miles	5A	2 or 3	2 or 3				5A																						
UPPER WABASH	51201060903	Pulaski	INB0693_03	TIPPECANOE RIVER	5.26	Miles	2 or 3	2 or 3	5B																	5B									
UPPER WABASH	51201060903	Pulaski	INB0693_04	TIPPECANOE RIVER	2.19	Miles	2 or 3	2 or 3	5B																	5B									
UPPER WABASH	51201060903	Pulaski	INB0693_05	TIPPECANOE RIVER	2.44	Miles	5A	2 or 3	5B				5A													5B									
UPPER WABASH	51201060903	Pulaski	INB0693_06	TIPPECANOE RIVER	1.7	Miles	5A	2 or 3	5B				5A													5B									
UPPER WABASH	51201060903	Pulaski	INB0693_T1001	GISE DITCH	4.36	Miles	2 or 3	5A	2 or 3											5A															
UPPER WABASH	51201060904	Pulaski	INB0694_02	TIPPECANOE RIVER	0.59	Miles	2 or 3	2 or 3	5B																	5B									
UPPER WABASH	51201060904	Pulaski	INB0694_03	TIPPECANOE RIVER	2.97	Miles	2 or 3	2 or 3	5B																	5B									
UPPER WABASH	51201061001	Starke	INB06A1_02	SCHOLTZ DITCH	5.29	Miles	2 or 3	5A	2 or 3											5A															
UPPER WABASH	51201061001	Pulaski/Starke	INB06A1_03	SCHOLTZ DITCH	4.7	Miles	2 or 3	5A	2 or 3											5A															
UPPER WABASH	51201061001	Pulaski	INB06A1_04	SCHOLTZ DITCH	7.02	Miles	2 or 3	5A	2 or 3											5A															
UPPER WABASH	51201061001	Pulaski	INB06A1_05	SCHOLTZ DITCH	3.22	Miles	2 or 3	5A	2 or 3											5A															
UPPER WABASH	51201061001	Pulaski	INB06A1_06	SCHOLTZ DITCH	4.28	Miles	2 or 3	5A	2 or 3											5A															
UPPER WABASH	51201061001	Starke	INB06A1_T1001	WEST ARM	7.86	Miles	2 or 3	5A	2 or 3											5A															
UPPER WABASH	51201061001	Pulaski	INB06A1_T1002	SCHOLTZ DITCH - UNNAMED TRIBUTARY	4.09	Miles	2 or 3	5A	2 or 3											5A															
UPPER WABASH	51201061001	Pulaski	INB06A1_T1003	ECKERT DITCH	9.23	Miles	2 or 3	5A	2 or 3											5A															
UPPER WABASH	51201061001	Pulaski	INB06A1_T1004	SELMER DITCH	2.78	Miles	2 or 3	5A	2 or 3											5A															
UPPER WABASH	51201061001	Pulaski	INB06A1_T1006	STROMBERG-TETZLOFF DITCH	12.32	Miles	2 or 3	5A	2 or 3											5A															
UPPER WABASH	51201061001	Pulaski	INB06A1_T1007	MCCAULIFF DITCH	3.63	Miles	2 or 3	5A	2 or 3											5A															
UPPER WABASH	51201061001	Pulaski/Starke	INB06A1_T1008	STEFFEL DITCH	7.46	Miles	5A	5A	2 or 3				5A							5A															
UPPER WABASH	51201061002	Starke	INB06A2_04	BIG MONON DITCH	7.31	Miles	2 or 3	5A	2 or 3											5A															

BASIN	HYDROLOGIC UNIT CODE	COUNTY	ASSESSMENT UNIT ID	ASSESSMENT UNIT NAME	SIZE	UNITS	ALU	RECR	FC	PWS	ALGAE	AMMONIA, UN-IONIZED	BIOLOGICAL INTEGRITY	CADMIUM (DISSOLVED)	CHLORIDE	COPPER (DISSOLVED)	CYANIDE (AS FREE CYANIDE)	DIOXIN (INCLUDING 2,3,7,8-TCDD)	DISSOLVED OXYGEN	ESCHERICHIA COLI (E_COLI)	MERCURY IN FISH TISSUE	MERCURY, TOTAL	NICKEL (DISSOLVED)	NUTRIENTS	OIL AND GREASE	PCBS IN FISH TISSUE	PESTICIDES	PH	PHOSPHORUS, TOTAL	POLYCHLORINATED BIPHENYLS (PCBS)	SEDIMENTATION or SILTATION	SULFATE	TASTE	TEMPERATURE	ZINC (DISSOLVED)
UPPER WABASH	51201061002	Pulaski	INB06A2_05	BIG MONON DITCH	9.91	Miles	2 or 3	5A	2 or 3											5A															
UPPER WABASH	51201061002	Pulaski	INB06A2_06	BIG MONON DITCH	7.5	Miles	2 or 3	5A	2 or 3											5A															
UPPER WABASH	51201061002	Pulaski	INB06A2_07	BIG MONON DITCH	4.44	Miles	2 or 3	5A	2 or 3											5A															
UPPER WABASH	51201061002	Pulaski/Starke	INB06A2_T1005	SHARP DITCH	8.19	Miles	2 or 3	5A	2 or 3											5A															
UPPER WABASH	51201061002	Pulaski/Starke	INB06A2_T1006	BIG MONON DITCH - UNNAMED TRIBUTARY	6.96	Miles	2 or 3	5A	2 or 3											5A															
UPPER WABASH	51201061002	Pulaski	INB06A2_T1007	BIG MONON DITCH - UNNAMED TRIBUTARY	6.73	Miles	2 or 3	5A	2 or 3											5A															
UPPER WABASH	51201061002	Pulaski	INB06A2_T1010	DRESSLER DITCH	14.03	Miles	2 or 3	5A	2 or 3											5A															
UPPER WABASH	51201061002	Pulaski	INB06A2_T1011	BIG MONON DITCH - UNNAMED TRIBUTARY	4.23	Miles	2 or 3	5A	2 or 3											5A															
UPPER WABASH	51201061002	Pulaski	INB06A2_T1012	EMMETT DITCH - UNNAMED TRIBUTARY	9.82	Miles	2 or 3	5A	2 or 3											5A															
UPPER WABASH	51201061002	Pulaski	INB06A2_T1013	EMMET DITCH	11.3	Miles	2 or 3	5A	2 or 3											5A															
UPPER WABASH	51201061003	Pulaski	INB06A3_02	BIG MONON DITCH	5.73	Miles	2 or 3	5A	2 or 3											5A															
UPPER WABASH	51201061003	Pulaski	INB06A3_T1001	THOMPSON DITCH	18.42	Miles	2 or 3	5A	2 or 3											5A															
UPPER WABASH	51201061003	Pulaski	INB06A3_T1002	THOMPSON DITCH - UNNAMED TRIBUTARY	3.53	Miles	2 or 3	5A	2 or 3											5A															
UPPER WABASH	51201061003	Pulaski	INB06A3_T1003	HUNTER BRANCH	5.05	Miles	2 or 3	5A	2 or 3											5A															
UPPER WABASH	51201061003	Pulaski	INB06A3_T1004	THOMPSON DITCH - UNNAMED TRIBUTARY	3.12	Miles	2 or 3	5A	2 or 3											5A															
UPPER WABASH	51201061003	Pulaski	INB06A3_T1005	THOMPSON BRANCH	1.97	Miles	2 or 3	5A	2 or 3											5A															
UPPER WABASH	51201061003	Pulaski	INB06A3_T1006	STELTER DITCH	2.58	Miles	2 or 3	5A	2 or 3											5A															
UPPER WABASH	51201061003	Pulaski	INB06A3_T1007	KOEPKE DITCH	4.51	Miles	2 or 3	5A	2 or 3											5A															
UPPER WABASH	51201061003	Pulaski	INB06A3_T1008	BIG MONON DITCH	3.1	Miles	2 or 3	5A	2 or 3											5A															
UPPER WABASH	51201061004	Pulaski	INB06A4_01	BIG MONON DITCH	1.23	Miles	2 or 3	5A	2 or 3											5A															
UPPER WABASH	51201061004	Pulaski	INB06A4_T1001	LIZENRY DITCH	11.68	Miles	2 or 3	5A	2 or 3											5A															
UPPER WABASH	51201061004	Pulaski	INB06A4_T1005	LINCOLN DITCH	7.64	Miles	5A	5A	2 or 3				5A						5A	5A				5A											
UPPER WABASH	51201061004	Pulaski	INB06A4_T1006	LINCOLN DITCH	8.19	Miles	5A	5A	2 or 3				5A						5A	5A				5A											
UPPER WABASH	51201061004	Pulaski	INB06A4_T1007	LINCOLN DITCH	5.5	Miles	5A	5A	2 or 3				5A						5A	5A				5A											
UPPER WABASH	51201061004	Pulaski	INB06A4_T1008	FRITZ DITCH	4.99	Miles	5A	5A	2 or 3				5A						5A	5A				5A											
UPPER WABASH	51201061005	Jasper/Pulaski	INB06A5_02	ANTRIUM DTICH	10.39	Miles	2 or 3	5A	2 or 3											5A															
UPPER WABASH	51201061005	Pulaski	INB06A5_03	ANTRIUM DTICH	3.27	Miles	2 or 3	5A	2 or 3											5A															
UPPER WABASH	51201061005	Pulaski	INB06A5_04	ANTRIUM DTICH	1.28	Miles	2 or 3	5A	2 or 3											5A															
UPPER WABASH	51201061005	Pulaski	INB06A5_T1001	ANTRIM DITCH - UNNAMED TRIBUTARY	5.58	Miles	2 or 3	5A	2 or 3											5A															
UPPER WABASH	51201061005	Jasper/Pulaski	INB06A5_T1002	ANTRIM DITCH - UNAMED TRIBUTARY	11.95	Miles	2 or 3	5A	2 or 3											5A															
UPPER WABASH	51201061005	Jasper/Pulaski	INB06A5_T1003	ANTRIM DITCH - UNNAMED TRIBUTARY	3.98	Miles	2 or 3	5A	2 or 3											5A															
UPPER WABASH	51201061005	Pulaski	INB06A5_T1005	MADAUS DITCH	5.19	Miles	2 or 3	5A	2 or 3											5A															
UPPER WABASH	51201061005	Pulaski	INB06A5_T1006	COX DITCH	2.14	Miles	2 or 3	5A	2 or 3											5A															
UPPER WABASH	51201061005	Pulaski	INB06A5_T1008	STUMP DITCH	9.15	Miles	2 or 3	5A	2 or 3											5A															
UPPER WABASH	51201061005	Pulaski	INB06A5_T1009	WACKNITZ DITCH	5.45	Miles	2 or 3	5A	2 or 3											5A															
UPPER WABASH	51201061005	Pulaski	INB06A5_T1010	STUMP DITCH - UNNAMED TRIBUTARY	2.56	Miles	2 or 3	5A	2 or 3											5A															
UPPER WABASH	51201061005	Pulaski	INB06A5_T1011	DUNKER DITCH	3.83	Miles	2 or 3	5A	2 or 3											5A															
UPPER WABASH	51201061005	Pulaski	INB06A5_T1012	ENDER DITCH	7.75	Miles	2 or 3	5A	2 or 3											5A															
UPPER WABASH	51201061005	Pulaski	INB06A5_T1013	SHEDROW DITCH	3.57	Miles	2 or 3	5A	2 or 3											5A															
UPPER WABASH	51201061005	Pulaski	INB06A5_T1014	WILLS DITCH	4.1	Miles	2 or 3	5A	2 or 3											5A															
UPPER WABASH	51201061005	Pulaski	INB06A5_T1015	AMORE DITCH	1.88	Miles	2 or 3	5A	2 or 3											5A															
UPPER WABASH	51201061006	Jasper/Pulaski	INB06A6_02	MOSLEY DITCH	9.12	Miles	2 or 3	5A	2 or 3											5A															
UPPER WABASH	51201061006	Pulaski	INB06A6_03	MOSLEY DITCH	2.22	Miles	2 or 3	5A	2 or 3											5A															
UPPER WABASH	51201061006	Jasper/Pulaski	INB06A6_T1001	HANSELL DITCH	11.15	Miles	5A	5A	2 or 3				5A							5A															
UPPER WABASH	51201061006	Jasper/Pulaski	INB06A6_T1002	MOSLEY BRANCH	9.16	Miles	2 or 3	5A	2 or 3											5A															
UPPER WABASH	51201061007	Pulaski	INB06A7_01	BIG MONON DITCH	8.33	Miles	2 or 3	5A	2 or 3											5A															
UPPER WABASH	51201061007	Pulaski	INB06A7_T1001	TIEDE DITCH	3.34	Miles	2 or 3	5A	2 or 3											5A															
UPPER WABASH	51201061007	Pulaski	INB06A7_T1002	BIG MONON DITCH - UNNAMED TRIBUTARY	2.36	Miles	2 or 3	5A	2 or 3											5A															
UPPER WABASH	51201061007	Pulaski	INB06A7_T1003	STEIN DITCH	11.19	Miles	2 or 3	5A	2 or 3											5A															
UPPER WABASH	51201061007	Pulaski	INB06A7_T1004	MALCHOW DITCH	1.4	Miles	2 or 3	5A	2 or 3											5A															
UPPER WABASH	51201061007	Pulaski	INB06A7_T1007	BIG MONON DITCH-UNNAMED TRIBUTARY	2.29	Miles	2 or 3	5A	2 or 3											5A															
UPPER WABASH	51201061007	Pulaski	INB06A7_T1010	HUBBELL DITCH	2.6	Miles	2 or 3	5A	2 or 3											5A															
UPPER WABASH	51201061008	Pulaski/White	INB06A8_01	BIG MONON DITCH	13.63	Miles	5A	5A	2 or 3				5A							5A															
UPPER WABASH	51201061008	Pulaski	INB06A8_T1001	BIG MONON DITCH-UNNAMED TRIBUTARY	3.05	Miles	5A	5A	2 or 3				5A							5A															
UPPER WABASH	51201061008	Pulaski	INB06A8_T1002	BIG MONON DITCH-UNNAMED TRIBUTARY	1.24	Miles	5A	5A	2 or 3				5A							5A															
UPPER WABASH	51201061008	Pulaski	INB06A8_T1003	BIG MONON DITCH-UNNAMED TRIBUTARY	2.04	Miles	5A	5A	2 or 3				5A							5A															
UPPER WABASH	51201061101	Jasper/White	INB06B1_02	MCKILLIP DITCH	18.57	Miles	5A	5A	2 or 3				5A						5A	5A				5A											
UPPER WABASH	51201061101	White	INB06B1_03	MCKILLIP DITCH	4.56	Miles	5A	5A	2 or 3				5A						5A	5A				5A											
UPPER WABASH	51201061101	White	INB06B1_04	MCKILLIP DITCH	2.23	Miles	5A	5A	2 or 3				5A						5A	5A				5A											
UPPER WABASH	51201061201	Pulaski/White	INB06C1_01	TIPPECANOE RIVER	7.98	Miles	2 or 3	2 or 3	5B																	5B									
UPPER WABASH	51201061201	Pulaski	INB06C1_T1001	SWINGLE DITCH	13.53	Miles	2 or 3	5A	2 or 3											5A															
UPPER WABASH	51201061201	Pulaski	INB06C1_T1005	WELTZIN DITCH	5.81	Miles	5A	2 or 3	2 or 3				5A																						
UPPER WABASH	51201061201	Pulaski	INB06C1_T1006	WELTZIN DITCH	14.36	Miles	5A	2 or 3	2 or 3				5A																						
UPPER WABASH	51201061201	Pulaski	INB06C1_T1007	WELTZIN DITCH - UNNAMED TRIBUTARY	4.27	Miles	5A	2 or 3	2 or 3				5A																						
UPPER WABASH	51201061201	Pulaski	INB06C1_T1008	WELTZIN DITCH - UNNAMED TRIBUTARY	2.53	Miles	5A	2 or 3	2 or 3				5A																						
UPPER WABASH	51201061201	White	INB06C1_T1009	ACKERMAN DITCH	11.58	Miles	5A	2 or 3	2 or 3				5A																						
UPPER WABASH	51201061201	White	INB06C1_T1010	HEADLEE DITCH	6.4	Miles	5A	2 or 3	2 or 3				5A																						
UPPER WABASH	51201061202	White	INB06C2_01	TIPPECANOE RIVER	5.63	Miles	2 or 3	2 or 3	5B																	5B									
UPPER WABASH	51201061202	Pulaski/White	INB06C2_T1002	HARP DITCH - UNNAMED TRIBUTARY	4.82	Miles	2 or 3	5A	2 or 3											5A															
UPPER WABASH	51201061202	White	INB06C2_T1003	TIPPECANOE RIVER - UNNAMED TRIBUTARY	9.91	Miles	2 or 3	5A	2 or 3											5A															
UPPER WABASH	51201061202	White	INB06C2_T1004	TIPPECANOE RIVER - UNNAMED TRIBUTARY	3.7	Miles	2 or 3	5A	2 or 3											5A															
UPPER WABASH	51201061202	Pulaski/White	INB06C2_T1005	HARP DITCH	12.06	Miles	2 or 3	5A	2 or 3											5A															
UPPER WABASH	51201061202	Pulaski	INB06C2_T1006	HARP DITCH - UNNAMED TRIBUTARY	2.95	Miles	2 or 3	5A	2 or 3											5A															
UPPER WABASH	51201061202	Pulaski/White	INB06C2_T1007	HARP DITCH - UNNAMED TRIBUTARY	3.49	Miles	2 or 3	5A	2 or 3											5A															
UPPER WABASH	51201061204	White	INB06C4_01	HOAGLAND DITCH	8.79	Miles	2 or 3	5A	2 or 3											5A															
UPPER WABASH	51201061207	White	INB06C7_02	HONEY CREEK	4.16	Miles	5A	2 or 3	5B				5A								5B														
UPPER WABASH	51201061207	White	INB06C7_03	HONEY CREEK	1.28	Miles	5A	2 or 3	5B				5A								5B														
UPPER WABASH	51201061207	White	INB06C7_04	HONEY CREEK	3	Miles	5A	2 or 3	5B				5A								5B														
UPPER WABASH	51201061207	White	INB06C7_05	HONEY CREEK	4.85	Miles	5A	2 or 3	5B				5A								5B														
UPPER WABASH	51201061207	White	INB06C7_06	HONEY CREEK	2.08	Miles	5A	2 or 3	5B				5A								5B														
UPPER WABASH	51201061207	White	INB06C7_07	HONEY CREEK	2.47	Miles	5A	2 or 3	5B				5A								5B														
UPPER WABASH	51201061207	White	INB06C7_08	HONEY CREEK	4.42	Miles	5A	2 or 3	5B				5A								5B														
UPPER WABASH	51201061207	White	INB06C7_T1002	HONEY CREEK - UNNAMED TRIBUTARY	3.94	Miles	5A	2 or 3	5B				5A								5B														
UPPER WABASH	51201061207	White	INB06C7_T1003	HONEY CREEK	2.33	Miles	5A	2 or 3	5B				5A								5B														
UPPER WABASH	51201061207	White	INB06C7_T1004	HONEY CREEK	1.18	Miles	5A	2 or 3	5B				5A								5B														
UPPER WABASH	51201061207	White	INB06C7_T1012	HANCOCK DITCH	1.81	Miles	5A	2 or 3	5B				5A								5B														
UPPER WABASH	51201061207	White	INB06C7_T1013	HONEY CREEK - UNNAMED TRIBUTARY	1.3	Miles	5A	2 or 3	5B				5A								5B														
UPPER WABASH	51201061207	White	INB06C7_T1014	HONEY CREEK	3.82	Miles	5A	2 or 3	5B				5A								5B														
UPPER WABASH	51201061208	White	INB06C8_02	TIPPECANOE RIVER	2.57	Miles	5A	2 or 3	5B															5A		5B									
UPPER WABASH	51201061208	White	INB06C8_03	TIPPECANOE RIVER	1.26	Miles	5A	2 or 3	5B															5A		5B									
UPPER WABASH	51201061208	White	INB06C8_T1006	WILLIAMS DITCH	1.89	Miles	5A	2 or 3	5B															5A		5B									
UPPER WABASH	51201061208	White	INB06C8_T1007	TIPPECANOE RIVER - UNNAMED TRIBUTARY	0.48	Miles	5A	2 or 3	5B															5A		5B									
UPPER WABASH	51201061208	White	INB06C8_T1008	TIPPECANOE RIVER - UNNAMED TRIBUTARY	1.87	Miles	5A	2 or 3	5B															5A		5B									
UPPER WABASH	51201061301	White	INB06D1_03	PIKE CREEK	6.96	Miles	2 or 3	5A	2 or 3											5A															
UPPER WABASH	51201061301	White	INB06D1_04	PIKE CREEK	5.91	Miles	2 or 3	5A	2 or 3											5A															
UPPER WABASH	51201061301	White	INB06D1_05	PIKE CREEK	5.51	Miles	2 or 3	5A	2 or 3											5A															
UPPER WABASH	51201061304	White	INB06D4_02	`TIPPECANOE RIVER	2.94	Miles	2 or 3	2 or 3	5B																	5B									
UPPER WABASH	51201061304	White	INB06D4_03	TIPPECANOE RIVER	1.42	Miles	2 or 3	2 or 3	5B																	5B									
UPPER WABASH	51201061304	White	INB06D4_T1007	TIPPECANOE RIVER - UNNAMED TRIBUTARY	2.02	Miles	2 or 3	2 or 3	5B																	5B									
UPPER WABASH	51201061304	White	INB06D4_T1008	LAKE FREEMAN INLET	0.43	Miles	2 or 3	2 or 3	5B																	5B									
UPPER WABASH	51201061305	White	INB06D5_02	BIG CREEK	3.2	Miles	2 or 3	5A	2 or 3											5A															
UPPER WABASH	51201061305	Carroll/White	INB06D5_03	BIG CREEK	9.76	Miles	2 or 3	5A	2 or 3											5A															
UPPER WABASH	51201061305	White	INB06D5_T1001	BIG CREEK - UNNAMED TRIBUTARY	1.76	Miles	2 or 3	5A	2 or 3											5A															
UPPER WABASH	51201061306	White	INB06D6_03	SPRING CREEK	9.39	Miles	2 or 3	5A	2 or 3											5A															
UPPER WABASH	51201061306	White	INB06D6_04	SPRING CREEK	1.62	Miles	2 or 3	5A	2 or 3											5A															
UPPER WABASH	51201061306	Carroll/White	INB06D6_05	SPRING CREEK	2.82	Miles	2 or 3	5A	2 or 3											5A															
UPPER WABASH	51201061306	White	INB06D6_T1001	EMRGE DITCH	3.53	Miles	2 or 3	5A	2 or 3											5A															
UPPER WABASH	51201061306	White	INB06D6_T1001A	EMERGE DITCH - UNNAMED TRIBUTARY	1.59	Miles	2 or 3	5A	2 or 3											5A															
UPPER WABASH	51201061307	White	INB06D7_T1001	MYERS DITCH	7.32	Miles	5A	2 or 3	2 or 3				5A						5A																
GREAT LAKES	41000030401	Steuben	INA0341_01	FISH CREEK, WEST BRANCH	3.32	Miles	5A	4A	2 or 3				5A							4A															
GREAT LAKES	41000030401	Steuben	INA0341_02	FISH CREEK, WEST BRANCH	2.36	Miles	5A	4A	2 or 3				5A							4A															
GREAT LAKES	41000030402	Steuben	INA0342_01	FISH CREEK	1.99	Miles	2 or 3	4A	2 or 3											4A															
GREAT LAKES	41000030402	Steuben	INA0342_T1003	FISH CREEK - UNNAMED TRIBUTARY	1.14	Miles	2 or 3	4A	2 or 3											4A															
GREAT LAKES	41000030402	Steuben	INA0342_T1004	FISH CREEK - UNNAMED TRIBUTARY	1.54	Miles	2 or 3	4A	2 or 3											4A															
GREAT LAKES	41000030404	Steuben	INA0344_01	HIRAM SWEET DITCH	1.32	Miles	5A	2 or 3	2 or 3															5A											
GREAT LAKES	41000030404	DeKalb/Steuben	INA0344_03	HERMAN SWEET DITCH	3.31	Miles	2 or 3	4A	2 or 3											4A															
GREAT LAKES	41000030405	Steuben	INA0345_02	FISH CREEK	4.76	Miles	4A	4A	2 or 3				4A						4A	4A				4A											
GREAT LAKES	41000030405	Steuben	INA0345_03	FISH CREEK	9.03	Miles	4A	2	2 or 3				4A											4A											
GREAT LAKES	41000030405	DeKalb/Steuben	INA0345_04	FISH CREEK	2.18	Miles	4A	4A	2 or 3				4A						4A	4A				4A											
GREAT LAKES	41000030405	Steuben	INA0345_T1001	FISH CREEK - UNNAMED TRIBUTARY	3.09	Miles	5A	5A	2 or 3				5A							5A															
GREAT LAKES	41000030406	DeKalb	INA0346_01	FISH CREEK	4.12	Miles	4A	4A	2 or 3				4A							4A				4A											
GREAT LAKES	41000030406	DeKalb	INA0346_02	FISH CREEK	7.3	Miles	5A	5A	2 or 3				5A							5A															
GREAT LAKES	41000030406	DeKalb/Steuben	INA0346_T1003	FISH CREEK - UNNAMED TRIBUTARY	9.78	Miles	4A	4A	2 or 3				4A							4A				4A											
GREAT LAKES	41000030502	DeKalb	INA0352_03	BIG RUN	10.33	Miles	2 or 3	5A	2 or 3											5A															
GREAT LAKES	41000030502	DeKalb	INA0352_04	BIG RUN	2.46	Miles	5A	4A	2 or 3				5A							4A															
GREAT LAKES	41000030502	DeKalb	INA0352_05	BIG RUN	5.91	Miles	5A	4A	2 or 3				5A							4A															
UPPER WABASH	51201061309	Carroll	INB06D9_02	TIPPECANOE RIVER	2.69	Miles	2 or 3	2 or 3	5B																	5B									
UPPER WABASH	51201061309	Carroll	INB06D9_03	TIPPECANOE RIVER	1.86	Miles	2 or 3	2 or 3	5B																	5B									
UPPER WABASH	51201061309	Carroll	INB06D9_04	TIPPECANOE RIVER	3.46	Miles	2 or 3	2 or 3	5B																	5B									
UPPER WABASH	51201061309	Carroll	INB06D9_05	TIPPECANOE RIVER	1.02	Miles	2 or 3	2 or 3	5B																	5B									
UPPER WABASH	51201061309	Carroll	INB06D9_06	TIPPECANOE RIVER	2.45	Miles	2 or 3	2 or 3	5B																	5B									
UPPER WABASH	51201061309	Carroll/White	INB06D9_07	TIPPECANOE RIVER	2.47	Miles	2 or 3	2 or 3	5B																	5B									
UPPER WABASH	51201061309	Carroll/White	INB06D9_08	TIPPECANOE RIVER	4.71	Miles	2 or 3	2 or 3	5B																	5B									
UPPER WABASH	51201061309	Carroll/Tippecanoe/White	INB06D9_09	TIPPECANOE RIVER	4.04	Miles	2 or 3	2 or 3	5B																	5B									
UPPER WABASH	51201061309	Tippecanoe	INB06D9_10	TIPPECANOE RIVER	1.87	Miles	2 or 3	2 or 3	5B																	5B									
UPPER WABASH	51201061309	Tippecanoe	INB06D9_11	TIPPECANOE RIVER	3.12	Miles	2 or 3	2 or 3	5B																	5B									
UPPER WABASH	51201061309	Tippecanoe	INB06D9_11A	TIPPECANOE RIVER	0.56	Miles	2 or 3	2 or 3	5B																	5B									
UPPER WABASH	51201061309	Carroll	INB06D9_T1001	TIPPECANOE RIVER - UNNAMED TRIBUTARY	2.24	Miles	2 or 3	2 or 3	5B																	5B									
UPPER WABASH	51201060103	Noble/Whitley	INB06P1001_00	CROOKED LAKE	206	Acres	5A	3	2 or 3				5A																						
UPPER WABASH	51201060105	Kosciusko	INB06P1002_00	TIPPECANOE LAKE	768	Acres	5A	3	2 or 3				5A																						
UPPER WABASH	51201060202	Kosciusko	INB06P1005_00	PIKE LAKE	203	Acres	2 or 3	5A	5B																	5B			5A						
UPPER WABASH	51201060203	Kosciusko	INB06P1007_00	WINONA LAKE	562	Acres	2 or 3	3	5B																	5B									
UPPER WABASH	51201060205	Kosciusko	INB06P1008_00	CENTER LAKE	120	Acres	2 or 3	5A	2 or 3																				5A						
UPPER WABASH	51201060502	Fulton	INB06P1016_00	MANITOU, LAKE	1156	Acres	2 or 3	5A	2 or 3																				5A						
UPPER WABASH	51201061104	White	INB06P1033_00	SHAFER, LAKE	1281	Acres	2 or 3	5A	2 or 3											5A															
UPPER WABASH	51201060104	Kosciusko	INB06P1035_00	LITTLE BARBEE LAKE	74	Acres	2 or 3	3	5B												5B														
UPPER WABASH	51201060105	Kosciusko	INB06P1046_00	BACKWATER	140	Acres	2 or 3	5A	2 or 3																				5A						
UPPER WABASH	51201060103	Noble	INB06P1048_00	BAUGHER LAKE	32	Acres	2 or 3	5A	2 or 3																				5A						
UPPER WABASH	51201060103	Noble	INB06P1049_00	BIG LAKE	228	Acres	2 or 3	5A	2 or 3																				5A						
UPPER WABASH	51201060104	Kosciusko	INB06P1050_00	BIG BARBEE LAKE	304	Acres	2 or 3	5A	2 or 3																				5A						
UPPER WABASH	51201060103	Whitley	INB06P1053_00	GOOSE LAKE	84	Acres	2 or 3	5A	2 or 3																				5A						
UPPER WABASH	51201060105	Kosciusko	INB06P1056_00	JAMES LAKE	282	Acres	5A	3	2 or 3				5A																						
UPPER WABASH	51201060103	Whitley	INB06P1059_00	LITTLE CROOKED LAKE	13	Acres	2 or 3	5A	2 or 3																				5A						
UPPER WABASH	51201060103	Noble/Whitley	INB06P1060_00	LOON LAKE	222	Acres	2 or 3	5A	2 or 3																				5A						
UPPER WABASH	51201060105	Kosciusko	INB06P1063_00	OSWEGO LAKE	83	Acres	5A	3	2 or 3				5A																						
UPPER WABASH	51201060104		INB06P1067_00	SECHRIST LAKE	105	Acres	5A	3	2 or 3				5A																						
UPPER WABASH	51201060101	Whitley	INB06P1069_00	TROY CEDAR LAKE	93	Acres	2 or 3	5A	2 or 3																				5A						
UPPER WABASH	51201060202	Kosciusko	INB06P1071_00	LITTLE CHAPMAN LAKE	177	Acres	2 or 3	5A	2 or 3																				5A						
UPPER WABASH	51201060202	Kosciusko	INB06P1072_00	LITTLE PIKE LAKE	25	Acres	2 or 3	5A	2 or 3																				5A						
UPPER WABASH	51201060301	Kosciusko	INB06P1073_00	CALDWELL LAKE	45	Acres	2 or 3	5A	2 or 3																				5A						
UPPER WABASH	51201060303	Kosciusko	INB06P1077_00	PALESTINE LAKE	290	Acres	2 or 3	5A	5B																	5B			5A						

BASIN	HYDROLOGIC UNIT CODE	COUNTY	ASSESSMENT UNIT ID	ASSESSMENT UNIT NAME	SIZE	UNITS	ALU	RECR	FC	PWS	ALGAE	AMMONIA, UN-IONIZED	BIOLOGICAL INTEGRITY	CADMIUM (DISSOLVED)	CHLORIDE	COPPER (DISSOLVED)	CYANIDE (AS FREE CYANIDE)	DIOXIN (INCLUDING 2,3,7,8-TCDD)	DISSOLVED OXYGEN	ESCHERICHIA COLI (E_COLI)	MERCURY IN FISH TISSUE	MERCURY, TOTAL	NICKEL (DISSOLVED)	NUTRIENTS	OIL AND GREASE	PCBS IN FISH TISSUE	PESTICIDES	PH	PHOSPHORUS, TOTAL	POLYCHLORINATED BIPHENYLS (PCBS)	SEDIMENTATION or SILTATION	SULFATE	TASTE	TEMPERATURE	ZINC (DISSOLVED)
UPPER WABASH	51201060403	Kosciusko	INB06P1078_00	BEAVER DAM LAKE	146	Acres	2 or 3	5A	2 or 3																				5A						
UPPER WABASH	51201060503	Fulton	INB06P1086_00	SOUTH MUD LAKE	94	Acres	2 or 3	5A	2 or 3																				5A						
UPPER WABASH	51201060605	Fulton/Pulaski	INB06P1090_00	BRUCE LAKE	245	Acres	2 or 3	5A	2 or 3																				5A						
UPPER WABASH	51201061304	Carroll/White	INB06P1092_00	FREEMAN, LAKE	1547	Acres	2 or 3	3	5B																	5B									
UPPER WABASH	51201060103	Noble	INB06P1100_00	CRANE LAKE	26	Acres	2 or 3	5A	2 or 3																				5A						
UPPER WABASH	51201070101	Tipton	INB0711_02	TURKEY CREEK	14.83	Miles	2 or 3	4A	2 or 3											4A															
UPPER WABASH	51201070102	Tipton	INB0712_02	BROAD CREEK	21.29	Miles	4C	4A	2 or 3				4C							4A															
UPPER WABASH	51201070102	Tipton	INB0712_T1001	NORTH CREEK	6.9	Miles	2 or 3	4A	2 or 3											4A															
UPPER WABASH	51201070102	Tipton	INB0712_T1002	BROAD CREEK - UNNAMED TRIBUTARY	2.88	Miles	2 or 3	4A	2 or 3											4A															
UPPER WABASH	51201070103	Tipton	INB0713_01	TURKEY CREEK	4.96	Miles	5A	4A	2 or 3										5A	4A				5A											
UPPER WABASH	51201070103	Tipton	INB0713_T1001	ASKERN DITCH	7.09	Miles	2 or 3	4A	2 or 3											4A															
UPPER WABASH	51201070103	Tipton	INB0713_T1002	RODGERS DITCH	1.39	Miles	2 or 3	4A	2 or 3											4A															
UPPER WABASH	51201070103	Tipton	INB0713_T1004	TURKEY CREEK - UNNAMED TRIBUTARY	4.65	Miles	2 or 3	5A	2 or 3											5A															
UPPER WABASH	51201070103	Tipton	INB0713_T1005	ROUND PRAIRIE DITCH	7.1	Miles	2 or 3	4A	2 or 3											4A															
UPPER WABASH	51201070103	Tipton	INB0713_T1006	ROUND PRAIRIE DITCH	1.22	Miles	2 or 3	4A	2 or 3											4A															
UPPER WABASH	51201070104	Grant/Howard/Madison	INB0714_01	WILDCAT CREEK	9.99	Miles	2 or 3	4A	2 or 3											4A															
UPPER WABASH	51201070104	Grant	INB0714_T1005	WILDCAT CREEK - UNNAMED TRIBUTARY	3.25	Miles	2 or 3	5A	2 or 3											5A															
UPPER WABASH	51201070104	Grant/Madison	INB0714_T1006	POLEY WALK	6.76	Miles	2 or 3	4A	2 or 3											4A															
UPPER WABASH	51201070104	Grant/Howard/Madison/Tipton	INB0714_T1007	WILDCAT CREEK - UNNAMED TRIBUTARY	7.17	Miles	2 or 3	5A	2 or 3											5A															
UPPER WABASH	51201070105	Grant/Howard	INB0715_02	GRASSY FORK	13.31	Miles	2 or 3	4A	2 or 3											4A															
UPPER WABASH	51201070105	Grant/Howard	INB0715_T1002	PRAIRIE RUN	4.65	Miles	2 or 3	4A	2 or 3											4A															
UPPER WABASH	51201070106	Howard/Tipton	INB0716_04	MUD CREEK	7.08	Miles	2 or 3	4A	2 or 3											4A															
UPPER WABASH	51201070106	Howard/Tipton	INB0716_T1001	IRWIN CREEK	10.71	Miles	2 or 3	4A	2 or 3											4A															
UPPER WABASH	51201070106	Howard/Tipton	INB0716_T1002	WILDCAT CREEK - UNNAMED TRIBUTARY	4.56	Miles	2 or 3	4A	2 or 3											4A															
UPPER WABASH	51201070106	Howard/Tipton	INB0716_T1003	WILDCAT CREEK - UNNAMED TRIBUTARY	2.45	Miles	2 or 3	4A	2 or 3											4A															
UPPER WABASH	51201070106	Howard/Tipton	INB0716_T1004	WILDCAT CREEK - UNNAMED TRIBUTARY	2.84	Miles	2 or 3	4A	2 or 3											4A															
UPPER WABASH	51201070107	Howard	INB0717_02	WILDCAT CREEK	2.41	Miles	2 or 3	4A	2 or 3											4A															
UPPER WABASH	51201070107	Howard	INB0717_03	WILDCAT CREEK	5.15	Miles	2 or 3	4A	2 or 3											4A															
UPPER WABASH	51201070107	Howard	INB0717_04	WILDCAT CREEK	4.75	Miles	2 or 3	4A	2 or 3											4A															
UPPER WABASH	51201070107	Howard	INB0717_05	WILDCAT CREEK	1.93	Miles	2 or 3	4A	2 or 3											4A															
UPPER WABASH	51201070107	Howard	INB0717_T1009	WILDCAT CREEK - UNNAMED TRIBUTARY	5.59	Miles	2 or 3	4A	2 or 3											4A															
UPPER WABASH	51201070107	Howard	INB0717_T1010	MOON BARCLEY DITCH	3.99	Miles	2 or 3	4A	2 or 3											4A															
UPPER WABASH	51201070107	Howard	INB0717_T1011	WILDCAT CREEK - UNNAMED TRIBUTARY	2.93	Miles	2 or 3	4A	2 or 3											4A															
UPPER WABASH	51201070108	Howard	INB0718_03	KOKOMO CREEK	11.31	Miles	4A	4A	5B			4A							4A	4A						5B									
UPPER WABASH	51201070108	Howard	INB0718_04	KOKOMO CREEK	5.43	Miles	4A	4A	5B			4A							4A	4A						5B									
UPPER WABASH	51201070108	Howard	INB0718_05	KOKOMO CREEK	0.22	Miles	4A	4A	5B			4A							4A	4A						5B									
UPPER WABASH	51201070108	Howard/Tipton	INB0718_T1005	KOKOMO CREEK - UNNAMED TRIBUTARY	4.86	Miles	2 or 3	4A	2 or 3											4A															
UPPER WABASH	51201070108	Howard	INB0718_T1006	KOKOMO CREEK - UNNAMED TRIBUTARY	4.1	Miles	2 or 3	4A	2 or 3											4A															
UPPER WABASH	51201070108	Howard	INB0718_T1007	KOKOMO CREEK -UNNAMED TRIBUTARY	2.65	Miles	2 or 3	4A	2 or 3											4A															
UPPER WABASH	51201070108	Howard	INB0718_T1008	MARTIN-YOUNGMAN DITCH	7.04	Miles	2 or 3	4A	2 or 3											4A															
UPPER WABASH	51201070108	Howard	INB0718_T1009	KOKOMO CREEK - UNNAMED TRIBUTARY	1.2	Miles	4A	2 or 3	5B			4A							4A							5B									
UPPER WABASH	51201070108	Howard/Tipton	INB0718_T1010	TOLLE DITCH	3.41	Miles	4A	4A	2 or 3			4A							4A	4A															
UPPER WABASH	51201070109	Howard	INB0719_03	WILDCAT CREEK	2.82	Miles	2 or 3	4A	5B											4A						5B									
UPPER WABASH	51201070109	Howard	INB0719_04	WILDCAT CREEK	4.86	Miles	2 or 3	4A	5B											4A						5B									
UPPER WABASH	51201070109	Howard	INB0719_05	WILDCAT CREEK (PWS)	0.2	Miles	2 or 3	4A	5B											4A						5B									
UPPER WABASH	51201070109	Howard	INB0719_T1001	WILDCAT CREEK - UNNAMED TRIBUTARY	3.95	Miles	2 or 3	4A	2 or 3											4A															
UPPER WABASH	51201070109	Howard	INB0719_T1002	WILDCAT CREEK - UNNAMED TRIBUTARY	1.28	Miles	2 or 3	4A	2 or 3											4A															
UPPER WABASH	51201070109	Howard	INB0719_T1003	WILDCAT CREEK - UNNAMED TRIBUTARY	3.32	Miles	2 or 3	4A	2 or 3											4A															
UPPER WABASH	51201070109	Howard	INB0719_T1004	COPPER DITCH	0.75	Miles	2 or 3	2 or 3	5B																	5B									
UPPER WABASH	51201070201	Carroll/Clinton	INB0721_01	WILDCAT CREEK, MIDDLE FORK	10.03	Miles	2 or 3	4A	2 or 3											4A															
UPPER WABASH	51201070201	Clinton	INB0721_T1012	SHAMBAUGH RUN	0.86	Miles	2 or 3	4A	2 or 3											4A															
UPPER WABASH	51201070201	Clinton	INB0721_T1013	WHITEMAN DITCH	5.69	Miles	2 or 3	4A	2 or 3											4A															
UPPER WABASH	51201070201	Carroll/Clinton/Howard	INB0721_T1014	HARNESS DITCH	7.19	Miles	2 or 3	4A	2 or 3											4A															
UPPER WABASH	51201070202	Carroll	INB0722_01	WILDCAT CREEK, MIDDLE FORK	7.97	Miles	2 or 3	4A	2 or 3											4A															
UPPER WABASH	51201070202	Carroll/Clinton	INB0722_01A	UNNAMED STREAM (CLINTON-CARROLL COUNTY LINE)	1.3	Miles	2 or 3	5A	2 or 3											5A															
UPPER WABASH	51201070202	Carroll/Clinton	INB0722_T1010	WILDCAT CREEK, MIDDLE FORK-UNNAMED TRIBUTARY	2.43	Miles	2 or 3	5A	2 or 3											5A															
UPPER WABASH	51201070202	Carroll/Clinton	INB0722_T1011	WILDCAT CREEK, MIDDLE FORK-UNNAMED TRIBUTARY	2.54	Miles	2 or 3	5A	2 or 3											5A															
UPPER WABASH	51201070202	Carroll/Clinton	INB0722_T1012	WILDCAT CREEK, MIDDLE FORK-UNNAMED TRIBUTARY	1.43	Miles	2 or 3	4A	2 or 3											4A															
UPPER WABASH	51201070202	Carroll	INB0722_T1013	MIDDLE FORK BRANCH-SCOFIELD DITCH	2.32	Miles	5A	4A	2 or 3										5A	4A															
UPPER WABASH	51201070202	Carroll/Clinton	INB0722_T1014	ROBINSON BRANCH	6.73	Miles	2 or 3	4A	2 or 3											4A															
UPPER WABASH	51201070203	Clinton	INB0723_03	CAMPBELLS RUN	8.72	Miles	2 or 3	4A	2 or 3											4A															
UPPER WABASH	51201070203	Clinton	INB0723_04	CAMPBELLS RUN	14.21	Miles	2 or 3	4A	2 or 3											4A															
UPPER WABASH	51201070203	Clinton	INB0723_05	CAMPBELLS RUN	3.93	Miles	2 or 3	4A	2 or 3											4A															
UPPER WABASH	51201070203	Clinton	INB0723_06	CAMPBELLS RUN	2.17	Miles	2 or 3	4A	2 or 3											4A															
UPPER WABASH	51201070203	Clinton	INB0723_T1012	CRIPE RUN	11.23	Miles	2 or 3	4A	2 or 3											4A															
UPPER WABASH	51201070203	Clinton	INB0723_T1015	CAMPBELLS RUN - UNNAMED TRIBUTARY	2.03	Miles	2 or 3	4A	2 or 3											4A															
UPPER WABASH	51201070204	Carroll/Clinton	INB0724_02	WILDCAT CREEK, MIDDLE FORK	8.04	Miles	2 or 3	4A	2 or 3											4A															
UPPER WABASH	51201070204	Clinton	INB0724_02A	WILDCAT CREEK, MIDDLE FORK - UNNAMED TRIBUTARY	0.31	Miles	2 or 3	4A	2 or 3											4A															
UPPER WABASH	51201070204	Clinton	INB0724_02B	WILDCAT CREEK, MIDDLE FORK - UNNAMED TRIBUTARY	0.28	Miles	2 or 3	4A	2 or 3											4A															
UPPER WABASH	51201070204	Carroll/Clinton	INB0724_03	WILDCAT CREEK, MIDDLE FORK	5.83	Miles	2 or 3	4A	2 or 3											4A															
UPPER WABASH	51201070204	Carroll	INB0724_T1001	WILDCAT CREEK, MIDDLE FORK - UNNAMED TRIBUTARY	1.19	Miles	2 or 3	5A	2 or 3											5A															
UPPER WABASH	51201070204	Carroll	INB0724_T1003	WILDCAT CREEK, MIDDLE FORK - UNNAMED TRIBUTARY	1.82	Miles	2 or 3	4A	2 or 3											4A															
UPPER WABASH	51201070204	Clinton	INB0724_T1004	WILDCAT CREEK, MIDDLE FORK - UNNAMED TRIBUTARY	2.58	Miles	2 or 3	4A	2 or 3											4A															
UPPER WABASH	51201070204	Clinton	INB0724_T1005	WILDCAT CREEK, MIDDLE FORK - UNNAMED TRIBUTARY (LTD)	0.68	Miles	2 or 3	4A	2 or 3											4A															
UPPER WABASH	51201070205	Clinton/Tippecanoe	INB0725_01	WILDCAT CREEK, MIDDLE FORK	5.03	Miles	2 or 3	4A	5B											4A						5B									
UPPER WABASH	51201070205	Tippecanoe	INB0725_02	WILDCAT CREEK, MIDDLE FORK	8.73	Miles	2 or 3	4A	5B											4A						5B									
UPPER WABASH	51201070205	Tippecanoe	INB0725_02A	WILDCAT CREEK, MIDDLE FORK - UNNAMED TRIBUTARY	0.34	Miles	2 or 3	4A	5B											4A						5B									
UPPER WABASH	51201070205	Clinton	INB0725_T1012	WILDCAT CREEK - UNNAMED TRIBUTARY	3.5	Miles	2 or 3	4A	5B											4A						5B									
UPPER WABASH	51201070205	Clinton	INB0725_T1013	DUNK CREEK	7.29	Miles	2 or 3	4A	5B											4A						5B									
UPPER WABASH	51201070205	Clinton/Tippecanoe	INB0725_T1014	HOG RUN	11.64	Miles	2 or 3	4A	2 or 3											4A															
UPPER WABASH	51201070205	Clinton/Tippecanoe	INB0725_T1015	HOFFMAN DITCH	8.03	Miles	2 or 3	4A	2 or 3											4A															
UPPER WABASH	51201070301	Clinton/Tipton	INB0731_02	MOTT DITCH	2.52	Miles	5A	2 or 3	2 or 3			5A	4A		5A				5A																
UPPER WABASH	51201070301	Clinton	INB0731_03	SWAMP CREEK	6.59	Miles	5A	2 or 3	2 or 3			5A																							
UPPER WABASH	51201070301	Clinton	INB0731_T1001	FLOYD DITCH-PARIS DITCH	4.73	Miles	4A	2 or 3	2 or 3				4A																						
UPPER WABASH	51201070302	Tipton	INB0732_02	SHANTY CREEK	4.88	Miles	5A	2 or 3	2 or 3				4A						5A																
UPPER WABASH	51201070302	Clinton	INB0732_03	KILMORE CREEK	5.68	Miles	5A	2 or 3	2 or 3				4A						5A																
UPPER WABASH	51201070302	Clinton/Tipton	INB0732_T1002	LYDY-FILLENWORTH DITCH	2.22	Miles	4A	2 or 3	2 or 3				4A																						
UPPER WABASH	51201070302	Tipton	INB0732_T1003	COLLIER DITCH	2.13	Miles	4A	2 or 3	2 or 3				4A																						
UPPER WABASH	51201070303	Clinton	INB0733_T1002	DAVIS DITCH	2.05	Miles	4A	2 or 3	2 or 3				4A																						
UPPER WABASH	51201070303	Clinton	INB0733_T1003	STUMP DITCH	5.94	Miles	4A	2 or 3	2 or 3				4A																						
UPPER WABASH	51201070304	Clinton	INB0734_03	WILDCAT CREEK, SOUTH FORK	10.89	Miles	5A	2 or 3	5B				4A						5A							5B									
UPPER WABASH	51201070304	Clinton	INB0734_04	TALBERT DITCH	7.05	Miles	5A	2 or 3	2 or 3				4A						5A																
UPPER WABASH	51201070305	Clinton	INB0735_02	PRAIRIE CREEK	6.69	Miles	4A	2 or 3	2 or 3				4A																						
UPPER WABASH	51201070305	Clinton	INB0735_T1002	MANN DITCH	6.21	Miles	4A	2 or 3	2 or 3				4A																						
UPPER WABASH	51201070306	Clinton	INB0736_04	KILMORE CREEK	16.6	Miles	2 or 3	4A	2 or 3											4A															
UPPER WABASH	51201070306	Clinton	INB0736_T1005	BOYLES DITCH	5.59	Miles	4A	4A	2 or 3				4A							4A															
UPPER WABASH	51201070307	Clinton	INB0737_T1005	HEAVILON DITCH	1.87	Miles	4A	4A	2 or 3										4A	4A															
UPPER WABASH	51201070307	Clinton	INB0737_T1008	LICK RUN	3.7	Miles	5A	2 or 3	2 or 3				5A						5A																
UPPER WABASH	51201070307	Clinton	INB0737_T1009	LICK RUN	3.97	Miles	5A	2 or 3	2 or 3				5A						5A																
UPPER WABASH	51201070308	Clinton	INB0738_03	WILDCAT CREEK, SOUTH FORK - UNNAMED TRIBUTARY	2.12	Miles	2 or 3	4A	5B											4A						5B									
UPPER WABASH	51201070308	Clinton	INB0738_04	WILDCAT CREEK, SOUTH FORK	2.85	Miles	2 or 3	5A	5B											5A						5B									
UPPER WABASH	51201070308	Clinton	INB0738_05	WILDCAT CREEK, SOUTH FORK	4.02	Miles	2 or 3	5A	5B											5A						5B									
UPPER WABASH	51201070308	Clinton	INB0738_06	WILDCAT CREEK, SOUTH FORK	8.28	Miles	2 or 3	5A	5B											5A						5B									
UPPER WABASH	51201070308	Clinton	INB0738_07	WILDCAT CREEK, SOUTH FORK	5.09	Miles	2 or 3	4A	5B											4A						5B									
UPPER WABASH	51201070308	Clinton	INB0738_08	WILDCAT CREEK, SOUTH FORK	9.08	Miles	2 or 3	5A	5B											5A						5B									
UPPER WABASH	51201070308	Clinton	INB0738_T1001	JENKINS DITCH	2.2	Miles	4A	2 or 3	2 or 3				4A																						
UPPER WABASH	51201070308	Clinton	INB0738_T1002	WILDCAT CREEK, SOUTH FORK-UNNAMED TRIBUTARY	5.48	Miles	4A	2 or 3	2 or 3				4A																						
UPPER WABASH	51201070309	Clinton/Tippecanoe	INB0739_02	LAURAMIE CREEK	7.25	Miles	4A	4A	2 or 3				4A							4A															
UPPER WABASH	51201070309	Tippecanoe	INB0739_03	LAURAMIE CREEK	1.39	Miles	2 or 3	5A	2 or 3											5A															
UPPER WABASH	51201070309	Tippecanoe	INB0739_04	LAURAMIE CREEK	9.2	Miles	2 or 3	5A	2 or 3											5A															
UPPER WABASH	51201070309	Clinton	INB0739_T1001	MCCLELLEN FICKLE DITCH	2.09	Miles	4A	4A	2 or 3				4A							4A															
UPPER WABASH	51201070309	Tippecanoe	INB0739_T1002	HENTZ DITCH	2.06	Miles	2 or 3	4A	2 or 3											4A															
UPPER WABASH	51201070309	Tippecanoe	INB0739_T1003	ANDERSON DITCH	2.33	Miles	2 or 3	4A	2 or 3											4A															
UPPER WABASH	51201070309	Tippecanoe	INB0739_T1004	LAURAMIE CREEK - UNNAMED TRIBUTARY	1.79	Miles	2 or 3	5A	2 or 3											5A															
UPPER WABASH	51201070310	Clinton	INB073A_02	WILDCAT CREEK, SOUTH FORK	7.42	Miles	2 or 3	2 or 3	5B																	5B									
UPPER WABASH	51201070310	Clinton/Tippecanoe	INB073A_03	WILDCAT CREEK, SOUTH FORK	7.85	Miles	2 or 3	2 or 3	5B																	5B									
UPPER WABASH	51201070310	Tippecanoe	INB073A_04	WILDCAT CREEK, SOUTH FORK	3.65	Miles	2 or 3	2 or 3	5B																	5B									
UPPER WABASH	51201070310	Clinton/Tippecanoe	INB073A_T1007	WILDCAT CREEK, SOUTH FORK - UNNAMED TRIBUTARY	4.2	Miles	2 or 3	2 or 3	5B																	5B									
UPPER WABASH	51201070311	Tippecanoe	INB073B_03	WILDCAT CREEK, SOUTH FORK	12.12	Miles	2 or 3	2 or 3	5B																	5B									
UPPER WABASH	51201070311	Tippecanoe	INB073B_04	WILDCAT CREEK, SOUTH FORK	1.33	Miles	2 or 3	4A	5B											4A						5B									
UPPER WABASH	51201070311	Tippecanoe	INB073B_05	WILDCAT CREEK, SOUTH FORK (OSRW)	2.92	Miles	2 or 3	2 or 3	5B																	5B									
UPPER WABASH	51201070311	Tippecanoe	INB073B_06	WILDCAT CREEK, SOUTH FORK (OSRW)	3.9	Miles	2 or 3	4A	5B											4A						5B									
UPPER WABASH	51201070311	Tippecanoe	INB073B_07	WILDCAT CREEK, SOUTH FORK (OSRW)	3.6	Miles	2 or 3	2 or 3	5B																	5B									
UPPER WABASH	51201070311	Clinton/Tippecanoe	INB073B_T1001	WILDCAT CREEK, SOUTH FORK - UNNAMED TRIBUTARY	13.23	Miles	4A	2 or 3	2 or 3				4A																						
UPPER WABASH	51201070311	Tippecanoe	INB073B_T1002	WILDCAT CREEK, SOUTH FORK - UNNAMED TRIBUTARY	4.65	Miles	2 or 3	2 or 3	5B																	5B									
UPPER WABASH	51201070311	Tippecanoe	INB073B_T1003	WILDCAT CREEK, SOUTH FORK - UNNAMED TRIBUTARY	0.49	Miles	2 or 3	2 or 3	5B																	5B									
UPPER WABASH	51201070311	Tippecanoe	INB073B_T1004	WILDCAT CREEK, SOUTH FORK - UNNAMED TRIBUTARY	0.59	Miles	2 or 3	2 or 3	5B																	5B									
UPPER WABASH	51201070311	Tippecanoe	INB073B_T1005	WILDCAT CREEK, SOUTH FORK - UNNAMED TRIBUTARY	0.67	Miles	2 or 3	2 or 3	5B																	5B									
UPPER WABASH	51201070311	Tippecanoe	INB073B_T1006	WILDCAT CREEK, SOUTH FORK - UNNAMED TRIBUTARY	2.29	Miles	2 or 3	2 or 3	5B																	5B									
UPPER WABASH	51201070311	Tippecanoe	INB073B_T1007	WILDCAT CREEK, SOUTH FORK - UNNAMED TRIBUTARY	0.72	Miles	2 or 3	5A	5B											5A						5B									
UPPER WABASH	51201070311	Tippecanoe	INB073B_T1008	WILDCAT CREEK, SOUTH FORK - UNNAMED TRIBUTARY	1.51	Miles	2 or 3	5A	5B											5A						5B									
UPPER WABASH	51201070311	Tippecanoe	INB073B_T1009	WILDCAT CREEK, SOUTH FORK - UNNAMED TRIBUTARY	0.53	Miles	2 or 3	5A	5B											5A						5B									
UPPER WABASH	51201070401	Howard/Tipton	INB0741_03	LITTLE WILDCAT CREEK, EAST FORK	8.43	Miles	2 or 3	4A	5B											4A						5B									
UPPER WABASH	51201070401	Howard/Tipton	INB0741_04	LITTLE WILDCAT CREEK, WEST FORK	9.37	Miles	2 or 3	4A	5B											4A						5B									
UPPER WABASH	51201070401	Tipton	INB0741_T1006	KELLY DITCH	2.04	Miles	5A	4A	5B										5A	4A				5A		5B									
UPPER WABASH	51201070402	Howard	INB0742_05	LITTLE WILDCAT CREEK	4.76	Miles	5A	4A	2 or 3											4A				5A											
UPPER WABASH	51201070402	Howard	INB0742_06	LITTLE WILDCAT CREEK	2.93	Miles	5A	5A	2 or 3											5A				5A											
UPPER WABASH	51201070402	Howard	INB0742_T1004	CLAW CREEK	2.49	Miles	2 or 3	4A	2 or 3											4A															
UPPER WABASH	51201070402	Howard	INB0742_T1007	VOGUS DITCH	0.64	Miles	2 or 3	4A	2 or 3											4A															
UPPER WABASH	51201070402	Howard	INB0742_T1010	VOGUS DITCH	1.03	Miles	2 or 3	4A	2 or 3											4A															
UPPER WABASH	51201070402	Howard/Tipton	INB0742_T1011	VOGUS DITCH	3.19	Miles	2 or 3	4A	2 or 3											4A															
UPPER WABASH	51201070402	Howard	INB0742_T1012	RUZICKA DRAIN	0.86	Miles	5A	5A	2 or 3											5A				5A											
UPPER WABASH	51201070402	Howard	INB0742_T1013	LITTLE WILDCAT CREEK, EAST FORK	0.6	Miles	5A	5A	2 or 3											5A				5A											
UPPER WABASH	51201070403	Howard	INB0743_05	WILDCAT CREEK	4.91	Miles	2 or 3	4A	5B											4A						5B									
UPPER WABASH	51201070403	Howard	INB0743_06	WILDCAT CREEK	1.99	Miles	2 or 3	4A	5B											4A						5B									
UPPER WABASH	51201070403	Howard	INB0743_07	WILDCAT CREEK	6.42	Miles	2 or 3	4A	5B											4A						5B									
UPPER WABASH	51201070403	Howard	INB0743_T1006	SHAMBAUGH RUN	1	Miles	2 or 3	4A	2 or 3											4A															
UPPER WABASH	51201070403	Howard	INB0743_T1007	KITTY RUN	2.2	Miles	2 or 3	4A	2 or 3											4A															
UPPER WABASH	51201070403	Howard	INB0743_T1008	EDWARDS DITCH	3.16	Miles	2 or 3	4A	2 or 3											4A															
UPPER WABASH	51201070403	Howard	INB0743_T1009	SPRING RUN	1.31	Miles	2 or 3	4A	2 or 3											4A															
UPPER WABASH	51201070403	Howard	INB0743_T1011	HALIHAN DITCH	1.58	Miles	2 or 3	4A	2 or 3											4A															
UPPER WABASH	51201070403	Howard	INB0743_T1012	HALIHAN DITCH	2.35	Miles	2 or 3	4A	2 or 3											4A															
UPPER WABASH	51201070404	Clinton/Howard/Tipton	INB0744_03	HONEY CREEK	9.54	Miles	5A	4A	2 or 3				5A							4A															
UPPER WABASH	51201070404	Howard	INB0744_04	HONEY CREEK	2.93	Miles	5A	4A	2 or 3				5A							4A															
UPPER WABASH	51201070404	Tipton	INB0744_T1001	HONEY CREEK - UNNAMED TRIBUTARY	1.31	Miles	2 or 3	4A	2 or 3											4A															
UPPER WABASH	51201070404	Clinton/Howard	INB0744_T1002	WALNUT FORK	5	Miles	2 or 3	4A	2 or 3											4A															
UPPER WABASH	51201070404	Howard	INB0744_T1004	WEST HONEY CREEK	1.63	Miles	2 or 3	4A	2 or 3											4A															
UPPER WABASH	51201070404	Howard	INB0744_T1006	WEST HONEY CREEK	2.39	Miles	2 or 3	4A	2 or 3											4A															
UPPER WABASH	51201070405	Howard	INB0745_05	WILDCAT CREEK	7.48	Miles	2 or 3	4A	5B											4A						5B									
UPPER WABASH	51201070405	Howard	INB0745_06	WILDCAT CREEK	11.7	Miles	5A	4A	5B				5A							4A						5B									
UPPER WABASH	51201070405	Howard	INB0745_T1008	WILDCAT CREEK - UNNAMED TRIBUTARY	1.46	Miles	5A	4A	2 or 3				5A							4A															

BASIN	HYDROLOGIC UNIT CODE	COUNTY	ASSESSMENT UNIT ID	ASSESSMENT UNIT NAME	SIZE	UNITS	ALU	RECR	FC	PWS	ALGAE	AMMONIA, UN-IONIZED	BIOLOGICAL INTEGRITY	CADMIUM (DISSOLVED)	CHLORIDE	COPPER (DISSOLVED)	CYANIDE (AS FREE CYANIDE)	DIOXIN (INCLUDING 2,3,7,8-TCDD)	DISSOLVED OXYGEN	ESCHERICHIA COLI (E_COLI)	MERCURY IN FISH TISSUE	MERCURY, TOTAL	NICKEL (DISSOLVED)	NUTRIENTS	OIL AND GREASE	PCBS IN FISH TISSUE	PESTICIDES	PH	PHOSPHORUS, TOTAL	POLYCHLORINATED BIPHENYLS (PCBS)	SEDIMENTATION or SILTATION	SULFATE	TASTE	TEMPERATURE	ZINC (DISSOLVED)
UPPER WABASH	51201070405	Howard	INB0745_T1009	WILDCAT CREEK - UNNAMED TRIBUTARY	1.1	Miles	2 or 3	4A	2 or 3											4A															
UPPER WABASH	51201070405	Howard	INB0745_T1010	DEARINGER DITCH - KIDDLE DITCH	3.68	Miles	2 or 3	4A	2 or 3											4A															
UPPER WABASH	51201070405	Howard	INB0745_T1011	WILDCAT CREEK-UNNAMED TRIBUTARY	2.74	Miles	2 or 3	4A	2 or 3											4A															
UPPER WABASH	51201070405	Howard	INB0745_T1012	WILDCAT CREEK-UNNAMED TRIBUTARY	3.07	Miles	2 or 3	4A	2 or 3											4A															
UPPER WABASH	51201070405	Howard	INB0745_T1013	WILDCAT CREEK-UNNAMED TRIBUTARIES	4.72	Miles	2 or 3	4A	2 or 3											4A															
UPPER WABASH	51201070405	Carroll/Howard	INB0745_T1014	WILDCAT CREEK-UNNAMED TRIBUTARY	2.26	Miles	2 or 3	4A	2 or 3											4A															
UPPER WABASH	51201070406	Carroll/Howard	INB0746_03	WILDCAT CREEK	3.31	Miles	2 or 3	4A	5B											4A						5B									
UPPER WABASH	51201070406	Carroll	INB0746_03A	WILDCAT CREEK - UNNAMED TRIBUTARY	0.36	Miles	2 or 3	4A	2 or 3											4A															
UPPER WABASH	51201070406	Carroll	INB0746_03B	WILDCAT CREEK - UNNAMED TRIBUTARY	0.79	Miles	2 or 3	4A	2 or 3											4A															
UPPER WABASH	51201070406	Carroll	INB0746_03C	WILDCAT CREEK - UNNAMED TRIBUTARY	0.48	Miles	2 or 3	4A	2 or 3											4A															
UPPER WABASH	51201070406	Carroll	INB0746_03D	WILDCAT CREEK - UNNAMED TRIBUTARY	0.83	Miles	2 or 3	4A	2 or 3											4A															
UPPER WABASH	51201070406	Howard	INB0746_T1005	PETES RUN	13.08	Miles	2 or 3	4A	2 or 3											4A															
UPPER WABASH	51201070406	Howard	INB0746_T1006	WILDCAT CREEK-UNNAMED TRIBUTARY	1.99	Miles	2 or 3	4A	2 or 3											4A															
UPPER WABASH	51201070406	Carroll	INB0746_T1007	WILDCAT CREEK-UNNAMED TRIBUTARY	1.51	Miles	2 or 3	4A	2 or 3											4A															
UPPER WABASH	51201070406	Carroll	INB0746_T1008	WILDCAT CREEK - UNNAMED TRIBUTARY (BURLINGTON)	2.03	Miles	2 or 3	4A	2 or 3											4A															
UPPER WABASH	51201070407	Carroll	INB0747_02	WILDCAT CREEK (OSRW)	3.48	Miles	2 or 3	4A	5B											4A						5B									
UPPER WABASH	51201070407	Carroll	INB0747_03	WILDCAT CREEK (OSRW)	5.68	Miles	2 or 3	4A	5B											4A						5B									
UPPER WABASH	51201070407	Carroll	INB0747_04	WILDCAT CREEK	7.54	Miles	2 or 3	5A	5B											5A						5B									
UPPER WABASH	51201070407	Carroll	INB0747_T1004	HURRICANE CREEK	3.44	Miles	2 or 3	4A	2 or 3											4A															
UPPER WABASH	51201070407	Carroll	INB0747_T1005	WILDCAT CREEK - UNNAMED TRIBUTARY	3.42	Miles	2 or 3	4A	2 or 3											4A															
UPPER WABASH	51201070407	Carroll	INB0747_T1006	WILDCAT CREEK - UNNAMED TRIBUTARY	1.05	Miles	2 or 3	5A	5B											5A						5B									
UPPER WABASH	51201070407	Carroll	INB0747_T1007	WILDCAT CREEK - UNNAMED TRIBUTARY	0.67	Miles	2 or 3	5A	5B											5A						5B									
UPPER WABASH	51201070407	Carroll	INB0747_T1008	WILDCAT CREEK - UNNAMED TRIBUTARY	0.6	Miles	2 or 3	5A	5B											5A						5B									
UPPER WABASH	51201070407	Carroll	INB0747_T1009	WILDCAT CREEK - UNNAMED TRIBUTARY	1.06	Miles	2 or 3	5A	5B											5A						5B									
UPPER WABASH	51201070407	Carroll	INB0747_T1010	WILDCAT CREEK - UNNAMED TRIBUTARY	0.39	Miles	2 or 3	5A	5B											5A						5B									
UPPER WABASH	51201070407	Carroll	INB0747_T1011	WILDCAT CREEK - UNNAMED TRIBUTARY	0.39	Miles	2 or 3	5A	5B											5A						5B									
UPPER WABASH	51201070407	Carroll	INB0747_T1012	WILDCAT CREEK - UNNAMED TRIBUTARY	0.97	Miles	2 or 3	5A	5B											5A						5B									
UPPER WABASH	51201070407	Carroll	INB0747_T1013	WILDCAT CREEK - UNNAMED TRIBUTARY	0.38	Miles	2 or 3	5A	5B											5A						5B									
UPPER WABASH	51201070407	Carroll	INB0747_T1014	WILDCAT CREEK - UNNAMED TRIBUTARY	0.59	Miles	2 or 3	5A	5B											5A						5B									
UPPER WABASH	51201070407	Carroll	INB0747_T1015	WILDCAT CREEK - UNNAMED TRIBUTARY	0.83	Miles	2 or 3	5A	5B											5A						5B									
UPPER WABASH	51201070407	Carroll	INB0747_T1016	WILDCAT CREEK - UNNAMED TRIBUTARY	0.41	Miles	2 or 3	5A	5B											5A						5B									
UPPER WABASH	51201070407	Carroll	INB0747_T1017	WILDCAT CREEK - UNNAMED TRIBUTARY	0.51	Miles	2 or 3	5A	5B											5A						5B									
UPPER WABASH	51201070408	Carroll	INB0748_01A	WILDCAT CREEK - UNNAMED TRIBUTARY	0.61	Miles	2 or 3	4A	2 or 3											4A															
UPPER WABASH	51201070408	Carroll	INB0748_02	WILDCAT CREEK (OSRW)	5.05	Miles	2 or 3	4A	5B											4A						5B									
UPPER WABASH	51201070408	Carroll	INB0748_03	WILDCAT CREEK (OSRW)	3.83	Miles	2 or 3	4A	5B											4A						5B									
UPPER WABASH	51201070408	Carroll	INB0748_T1001	WILDCAT CREEK-UNNAMED TRIBUTARY	1.99	Miles	2 or 3	4A	2 or 3											4A															
UPPER WABASH	51201070408	Carroll	INB0748_T1002	WILDCAT CREEK-UNNAMED TRIBUTARY	3.76	Miles	2 or 3	4A	2 or 3											4A															
UPPER WABASH	51201070408	Carroll	INB0748_T1003	WILDCAT CREEK-UNNAMED TRIBUTARY	6.86	Miles	2 or 3	4A	2 or 3											4A															
UPPER WABASH	51201070408	Carroll	INB0748_T1004	WILDCAT CREEK-UNNAMED TRIBUTARY	1.38	Miles	2 or 3	4A	2 or 3											4A															
UPPER WABASH	51201070408	Carroll	INB0748_T1005	WILDCAT CREEK - UNNAMED TRIBUTARY	0.38	Miles	2 or 3	2 or 3	5B																	5B									
UPPER WABASH	51201070408	Carroll	INB0748_T1006	WILDCAT CREEK - UNNAMED TRIBUTARY	0.72	Miles	2 or 3	2 or 3	5B																	5B									
UPPER WABASH	51201070408	Carroll	INB0748_T1007	WILDCAT CREEK - UNNAMED TRIBUTARY	0.65	Miles	2 or 3	2 or 3	5B																	5B									
UPPER WABASH	51201070408	Carroll	INB0748_T1008	WILDCAT CREEK - UNNAMED TRIBUTARY	0.39	Miles	2 or 3	2 or 3	5B																	5B									
UPPER WABASH	51201070408	Carroll	INB0748_T1009	WILDCAT CREEK - UNNAMED TRIBUTARY	0.28	Miles	2 or 3	2 or 3	5B																	5B									
UPPER WABASH	51201070408	Carroll	INB0748_T1010	WILDCAT CREEK - UNNAMED TRIBUTARY	0.31	Miles	2 or 3	2 or 3	5B																	5B									
UPPER WABASH	51201070408	Carroll	INB0748_T1011	WILDCAT CREEK - UNNAMED TRIBUTARY	0.43	Miles	2 or 3	2 or 3	5B																	5B									
UPPER WABASH	51201070408	Carroll	INB0748_T1012	WILDCAT CREEK - UNNAMED TRIBUTARY	0.59	Miles	2 or 3	2 or 3	5B																	5B									
UPPER WABASH	51201070408	Carroll	INB0748_T1013	WILDCAT CREEK - UNNAMED TRIBUTARY	0.39	Miles	2 or 3	2 or 3	5B																	5B									
UPPER WABASH	51201070408	Carroll	INB0748_T1014	WILDCAT CREEK - UNNAMED TRIBUTARY	0.86	Miles	2 or 3	2 or 3	5B																	5B									
UPPER WABASH	51201070408	Carroll	INB0749_04	WILDCAT CREEK (OSRW)	2.23	Miles	2 or 3	2 or 3	5B																	5B									
UPPER WABASH	51201070409	Carroll	INB0749_05	WILDCAT CREEK (OSRW)	2.74	Miles	2 or 3	4A	5B											4A						5B									
UPPER WABASH	51201070409	Carroll/Tippecanoe	INB0749_06	WILDCAT CREEK (OSRW)	2.29	Miles	2 or 3	2 or 3	5B																	5B									
UPPER WABASH	51201070409	Tippecanoe	INB0749_07	WILDCAT CREEK (OSRW)	3.72	Miles	2 or 3	4A	5B											4A						5B									
UPPER WABASH	51201070409	Tippecanoe	INB0749_08	WILDCAT CREEK (OSRW)	4.82	Miles	2 or 3	4A	5B											4A						5B									
UPPER WABASH	51201070409	Tippecanoe	INB0749_09	WILDCAT CREEK (OSRW)	3.6	Miles	2 or 3	4A	5B											4A						5B									
UPPER WABASH	51201070409	Tippecanoe	INB0749_10	WILDCAT CREEK	6.08	Miles	2 or 3	4A	5B											4A						5B									
UPPER WABASH	51201070409	Carroll	INB0749_T1003	WILDCAT CREEK - UNNAMED TRIBUTARY	3.18	Miles	2 or 3	4A	2 or 3											4A															
UPPER WABASH	51201070409	Tippecanoe	INB0749_T1004	WILDCAT CREEK - UNNAMED TRIBUTARY	2.44	Miles	2 or 3	4A	2 or 3											4A															
UPPER WABASH	51201070409	Tippecanoe	INB0749_T1005	WILDCAT CREEK - UNNAMED TRIBUTARY	3.32	Miles	2 or 3	4A	2 or 3											4A															
UPPER WABASH	51201070409	Tippecanoe	INB0749_T1008	DRY RUN	2.85	Miles	2 or 3	4A	2 or 3											4A															
UPPER WABASH	51201070409	Tippecanoe	INB0749_T1009	DRY RUN	2.11	Miles	2 or 3	2 or 3	5B																	5B									
UPPER WABASH	51201070409	Carroll	INB0749_T1010	WILDCAT CREEK - UNNAMED TRIBUTARY	0.74	Miles	2 or 3	2 or 3	5B																	5B									
UPPER WABASH	51201070409	Carroll	INB0749_T1011	WILDCAT CREEK - UNNAMED TRIBUTARY	1.2	Miles	2 or 3	2 or 3	5B																	5B									
UPPER WABASH	51201070409	Carroll	INB0749_T1012	WILDCAT CREEK - UNNAMED TRIBUTARY	0.89	Miles	2 or 3	2 or 3	5B																	5B									
UPPER WABASH	51201070409	Carroll	INB0749_T1013	WILDCAT CREEK - UNNAMED TRIBUTARY	0.75	Miles	2 or 3	2 or 3	5B																	5B									
UPPER WABASH	51201070409	Carroll	INB0749_T1014	WILDCAT CREEK - UNNAMED TRIBUTARY	1.6	Miles	2 or 3	2 or 3	5B																	5B									
UPPER WABASH	51201070409	Carroll	INB0749_T1015	WILDCAT CREEK - UNNAMED TRIBUTARY	0.78	Miles	2 or 3	2 or 3	5B																	5B									
UPPER WABASH	51201070409	Carroll	INB0749_T1016	WILDCAT CREEK - UNNAMED TRIBUTARY	1.17	Miles	2 or 3	2 or 3	5B																	5B									
UPPER WABASH	51201070409	Carroll	INB0749_T1017	WILDCAT CREEK - UNNAMED TRIBUTARY	0.62	Miles	2 or 3	2 or 3	5B																	5B									
UPPER WABASH	51201070409	Tippecanoe	INB0749_T1018	WILDCAT CREEK - UNNAMED TRIBUTARY	1.04	Miles	2 or 3	2 or 3	5B																	5B									
UPPER WABASH	51201070409	Tippecanoe	INB0749_T1019	WILDCAT CREEK - UNNAMED TRIBUTARY	0.85	Miles	2 or 3	2 or 3	5B																	5B									
UPPER WABASH	51201070409	Tippecanoe	INB0749_T1020	WILDCAT CREEK - UNNAMED TRIBUTARY	1.86	Miles	2 or 3	2 or 3	5B																	5B									
UPPER WABASH	51201070409	Tippecanoe	INB0749_T1021	WILDCAT CREEK - UNNAMED TRIBUTARY	1.82	Miles	2 or 3	2 or 3	5B																	5B									
UPPER WABASH	51201070409	Tippecanoe	INB0749_T1022	WILDCAT CREEK - UNNAMED TRIBUTARY	1.3	Miles	2 or 3	2 or 3	5B																	5B									
UPPER WABASH	51201070409	Tippecanoe	INB0749_T1023	WILDCAT CREEK - UNNAMED TRIBUTARY	0.77	Miles	2 or 3	2 or 3	5B																	5B									
UPPER WABASH	51201070409	Tippecanoe	INB0749_T1024	WILDCAT CREEK - UNNAMED TRIBUTARY	1.43	Miles	2 or 3	2 or 3	5B																	5B									
UPPER WABASH	51201070409	Tippecanoe	INB0749_T1025	WILDCAT CREEK - UNNAMED TRIBUTARY	1.74	Miles	2 or 3	2 or 3	5B																	5B									
UPPER WABASH	51201070409	Tippecanoe	INB0749_T1026	WILDCAT CREEK - UNNAMED TRIBUTARY	0.78	Miles	2 or 3	2 or 3	5B																	5B									
UPPER WABASH	51201070409	Tippecanoe	INB0749_T1027	WILDCAT CREEK - UNNAMED TRIBUTARY	0.87	Miles	2 or 3	2 or 3	5B																	5B									
UPPER WABASH	51201070409	Tippecanoe	INB0749_T1028	WILDCAT CREEK - UNNAMED TRIBUTARY	1.74	Miles	2 or 3	2 or 3	5B																	5B									
UPPER WABASH	51201070409	Tippecanoe	INB0749_T1029	WILDCAT CREEK - UNNAMED TRIBUTARY	0.71	Miles	2 or 3	2 or 3	5B																	5B									
UPPER WABASH	51201070409	Tippecanoe	INB0749_T1030	WILDCAT CREEK - UNNAMED TRIBUTARY	0.95	Miles	2 or 3	2 or 3	5B																	5B									
UPPER WABASH	51201070107	Howard	INB07P1003_00	KOKOMO RESERVOIR NO. 2	484	Acres	2 or 3	5A	2 or 3	5A	5A									5A													5A		
LOWER WABASH	51201080103	Tippecanoe	INB0813_03	WEA CREEK	7.62	Miles	2 or 3	5A	2 or 3											5A															
LOWER WABASH	51201080104	Tippecanoe	INB0814_02	ELLIOT DITCH	1.95	Miles	5A	2 or 3	5B				5A													5B									
LOWER WABASH	51201080104	Tippecanoe	INB0814_03	ELLIOT DITCH	0.66	Miles	5A	2 or 3	5B				5A													5B									
LOWER WABASH	51201080104	Tippecanoe	INB0814_04	ELLIOT DITCH	4.96	Miles	5A	2 or 3	5B				5A													5B									
LOWER WABASH	51201080106	Tippecanoe	INB0816_02	WEA CREEK	6.21	Miles	2 or 3	5A	5B											5A						5B									
LOWER WABASH	51201080106	Tippecanoe	INB0816_02A	WEA CREEK - UNNAMED TRIBUTARY	0.35	Miles	2 or 3	5A	2 or 3											5A															
LOWER WABASH	51201080106	Tippecanoe	INB0816_03	WEA CREEK	8.04	Miles	2 or 3	5A	5B											5A						5B									
LOWER WABASH	51201080106	Tippecanoe	INB0816_04	WEA CREEK	5.87	Miles	2 or 3	5A	5B											5A						5B									
LOWER WABASH	51201080106	Tippecanoe	INB0816_05	WEA CREEK	0.98	Miles	2 or 3	5A	5B											5A						5B									
LOWER WABASH	51201080106	Tippecanoe	INB0816_T1003	DISMAL CREEK	6.18	Miles	2 or 3	5A	5B											5A						5B									
LOWER WABASH	51201080106	Tippecanoe	INB0816_T1005	KENNY DITCH	3.61	Miles	2 or 3	5A	5B											5A						5B									
LOWER WABASH	51201080202	Tippecanoe	INB0822_01	BURNETTE CREEK	6.05	Miles	2 or 3	5A	2 or 3											5A															
LOWER WABASH	51201080202	Tippecanoe	INB0822_02	BURNETTE CREEK (DOWNSTREAM OF BATTLE GROUND, IN)	6.05	Miles	5A	5A	2 or 3				5A							5A															
LOWER WABASH	51201080203	Tippecanoe	INB0823_02	WABASH RIVER	0.83	Miles	4A	4A	5B				4A							4A				4A		5B									
LOWER WABASH	51201080203	Tippecanoe	INB0823_03	WABASH RIVER	5.7	Miles	4A	4A	5B											4A				4A		5B									
LOWER WABASH	51201080203	Tippecanoe	INB0823_04	WABASH RIVER	1.11	Miles	4A	4A	5B											4A				4A		5B									
LOWER WABASH	51201080203	Tippecanoe	INB0823_05	WABASH RIVER (SSC)	2.27	Miles	4A	4A	5B											4A				4A		5B									
LOWER WABASH	51201080203	Tippecanoe	INB0823_06	WABASH RIVER	4.42	Miles	4A	4A	5B											4A				4A		5B									
LOWER WABASH	51201080502	Tippecanoe	INB0823_07	WABASH RIVER	0.15	Miles	4A	4A	2 or 3											4A				4A											
LOWER WABASH	51201080203	Tippecanoe	INB0823_T1001	WABASH RIVER - UNNAMED TRIBUTARY	2.45	Miles	2 or 3	2 or 3	5B																	5B									
LOWER WABASH	51201080203	Tippecanoe	INB0823_T1002	WABASH RIVER - UNNAMED TRIBUTARY	4	Miles	2 or 3	2 or 3	5B																	5B									
LOWER WABASH	51201080304	Warren	INB0834_02	MUD PINE CREEK	3.02	Miles	2 or 3	2 or 3	5B																	5B									
LOWER WABASH	51201080304	Warren	INB0834_03	MUD PINE CREEK	3.5	Miles	2 or 3	2 or 3	5B																	5B									
LOWER WABASH	51201080304	Warren	INB0834_06	MUD PINE CREEK (OSRW)	2.04	Miles	2 or 3	2 or 3	5B																	5B									
LOWER WABASH	51201080401	White	INB0841_02	BIG PINE CREEK (HEADWATER)	4.38	Miles	5A	2 or 3	2 or 3				5A						5A					5A											
LOWER WABASH	51201080401	White	INB0841_T1004	BIG PINE CREEK - UNNAMED TRIBUTARY	1.55	Miles	5A	2 or 3	2 or 3										5A					5A											
LOWER WABASH	51201080401	White	INB0841_T1005	VANATTA - O'CONNER DITCH	3.83	Miles	5A	2 or 3	2 or 3				5A						5A					5A											
LOWER WABASH	51201080401	White	INB0841_T1006	ROUDEBUSH DITCH	3.99	Miles	5A	2 or 3	2 or 3										5A					5A											
LOWER WABASH	51201080402	Benton/White	INB0842_02	BIG PINE CREEK	8.24	Miles	5A	2 or 3	2 or 3				5A																						
LOWER WABASH	51201080402	Benton/White	INB0842_T1003	MILLER DITCH	6.44	Miles	5A	2 or 3	2 or 3				5A																						
LOWER WABASH	51201080403	Benton	INB0843_01	LITTLE PINE CREEK	5.72	Miles	2 or 3	5A	2 or 3											5A															
LOWER WABASH	51201080403	Benton	INB0843_02	LITTLE PINE CREEK	1.36	Miles	2 or 3	5A	2 or 3											5A															
LOWER WABASH	51201080403	Benton	INB0843_T1001	LITTLE PINE CREEK - UNNAMED TRIBUTARY	2.23	Miles	2 or 3	5A	2 or 3											5A															
LOWER WABASH	51201080404	Benton	INB0844_03	BIG PINE CREEK	1.47	Miles	5A	5A	2 or 3				5A							5A															
LOWER WABASH	51201080404	Benton	INB0844_04	BIG PINE CREEK	4.43	Miles	5A	5A	2 or 3				5A							5A															
LOWER WABASH	51201080404	Benton	INB0844_05	BIG PINE CREEK	10.09	Miles	5A	5A	2 or 3				5A							5A															
LOWER WABASH	51201080404	Benton	INB0844_T1004	OWENS DITCH	13.96	Miles	5A	2 or 3	2 or 3				5A																						
LOWER WABASH	51201080405	Benton/Tippecanoe	INB0845_T1003	BRUMM DITCH	3.96	Miles	5A	2 or 3	2 or 3				5A																						
LOWER WABASH	51201080406	Benton/Tippecanoe	INB0846_T1002	DARBY DITCH	8.91	Miles	5A	2 or 3	2 or 3				5A																						
LOWER WABASH	51201080407	Benton	INB0847_T1005	BIG PINE CREEK - UNNAMED TRIBUTARY	5.5	Miles	5A	2 or 3	2 or 3															5A											
LOWER WABASH	51201080409	Warren	INB0849_04	BIG PINE CREEK	2.99	Miles	2 or 3	5A	2 or 3											5A															
LOWER WABASH	51201080409	Warren	INB0849_05	BIG PINE CREEK (OSRW)	5.51	Miles	2 or 3	5A	2 or 3											5A															
LOWER WABASH	51201080409	Warren	INB0849_T1007	BIG PINE CREEK - UNNAMED TRIBUTARY	8.23	Miles	2 or 3	5A	2 or 3											5A															
LOWER WABASH	51201080410	Warren	INB084A_01	BIG PINE CREEK	4.46	Miles	2 or 3	5A	5B											5A						5B									
LOWER WABASH	51201080410	Warren	INB084A_02	BIG PINE CREEK	5.48	Miles	2 or 3	5A	5B											5A						5B									
LOWER WABASH	51201080410	Warren	INB084A_03	BIG PINE CREEK	1.89	Miles	2 or 3	2 or 3	5B																	5B									
LOWER WABASH	51201080410	Warren	INB084A_04	BIG PINE CREEK	7.26	Miles	2 or 3	2 or 3	5B																	5B									
LOWER WABASH	51201080410	Warren	INB084A_05	BIG PINE CREEK	4.64	Miles	2 or 3	2 or 3	5B																	5B									
LOWER WABASH	51201080502	Tippecanoe	INB0852_01	WABASH RIVER	14.85	Miles	4A	4A	5B											4A				4A		5B									
LOWER WABASH	51201080503	Fountain/Tippecanoe/Warren	INB0853_03	WABASH RIVER	8.35	Miles	4A	4A	5B											4A				4A		5B									
LOWER WABASH	51201080503	Tippecanoe/Warren	INB0853_T1005	BEE RUN	2.32	Miles	2 or 3	2 or 3	5B																	5B									
LOWER WABASH	51201080504	Tippecanoe	INB0854_01	FLINT CREEK	10.79	Miles	5A	2 or 3	2 or 3										5A					5A											
LOWER WABASH	51201080507	Fountain/Warren	INB0857_02	WABASH RIVER - ABANDONED WABASH RIVER	2.84	Miles	4A	4A	5B											4A				4A		5B									
LOWER WABASH	51201080507	Fountain	INB0857_T1004	WABASH RIVER - UNNAMED TRIBUTARY	3.64	Miles	5A	5A	2 or 3				5A							5A															
LOWER WABASH	51201080507	Fountain/Tippecanoe	INB0857_T1006	WABASH RIVER - ABANDONED CANAL	2.53	Miles	2 or 3	2 or 3	5B																	5B									
LOWER WABASH	51201080510	Fountain/Warren	INB085A_02	WABASH RIVER	3.24	Miles	4A	2 or 3	5B															4A		5B									
LOWER WABASH	51201080510	Fountain/Warren	INB085A_03	WABASH RIVER	12.25	Miles	2 or 3	4A	5B											4A						5B									
LOWER WABASH	51201080510	Fountain/Warren	INB085A_04	WABASH RIVER	1.26	Miles	4A	4A	5B											4A				4A		5B									
LOWER WABASH	51201080601	Fountain/Tippecanoe	INB0861_03	BIG SHAWNEE CREEK	12.32	Miles	2 or 3	5A	2 or 3											5A															
LOWER WABASH	51201080601	Fountain	INB0861_04	BIG SHAWNEE CREEK	7.77	Miles	2 or 3	5A	2 or 3											5A															
LOWER WABASH	51201080601	Fountain	INB0861_05	BIG SHAWNEE CREEK	7.03	Miles	2 or 3	5A	2 or 3											5A															
LOWER WABASH	51201080601	Fountain	INB0861_T1001	SLUSH RUN	4.57	Miles	2 or 3	5A	2 or 3											5A															
LOWER WABASH	51201080601	Fountain/Tippecanoe	INB0861_T1002	BIG SHAWNEE CREEK	4.76	Miles	2 or 3	5A	2 or 3											5A															
LOWER WABASH	51201080601	Fountain	INB0861_T1003	BIG SHAWNEE CREEK	3.15	Miles	2 or 3	5A	2 or 3											5A															
LOWER WABASH	51201080602	Fountain	INB0862_02	BIG SHAWNEE CREEK	3.61	Miles	2 or 3	5A	2 or 3											5A															
LOWER WABASH	51201080602	Fountain	INB0862_03	BIG SHAWNEE CREEK	2.19	Miles	2 or 3	5A	2 or 3											5A															
LOWER WABASH	51201080602	Fountain	INB0862_04	BIG SHAWNEE CREEK	2.8	Miles	2 or 3	5A	2 or 3											5A															
LOWER WABASH	51201080602	Fountain	INB0862_T1001	KELL DITCH	4.84	Miles	2 or 3	5A	2 or 3											5A															
LOWER WABASH	51201080602	Fountain	INB0862_T1003	BODLEY BRANCH	2.77	Miles	2 or 3	5A	2 or 3											5A															
LOWER WABASH	51201080602	Fountain	INB0862_T1004	LITTLE SHAWNEE CREEK	2.31	Miles	2 or 3	5A	2 or 3											5A															
LOWER WABASH	51201080602	Fountain	INB0862_T1005	LITTLE SHAWNEE CREEK	5.4	Miles	2 or 3	5A	2 or 3											5A															
LOWER WABASH	51201080602	Fountain	INB0862_T1006	LITTLE SHAWNEE CREEK	9.56	Miles	2 or 3	5A	2 or 3											5A															
LOWER WABASH	51201080602	Fountain	INB0862_T1007	LITTLE SHAWNEE CREEK - UNNAMED TRIBUTARY	3.12	Miles	2 or 3	5A	2 or 3											5A															
LOWER WABASH	51201080602	Fountain	INB0862_T1008	WABASH AND ERIE CANAL	0.51	Miles	2 or 3	5A	2 or 3											5A															
LOWER WABASH	51201080603	Fountain/Warren	INB0863_02	WABASH RIVER	1.65	Miles	4A	4A	5B										4A	4A				4A		5B		4A							
LOWER WABASH	51201080603	Fountain/Warren	INB0863_03	WABASH RIVER	2.39	Miles	4A	4A	5B										4A	4A				4A		5B		4A							
LOWER WABASH	51201080603	Fountain/Warren	INB0863_04	WABASH RIVER	0.63	Miles	4A	4A	5B										4A	4A				4A		5B		4A							
LOWER WABASH	51201080604	Fountain/Warren	INB0864_01	WABASH RIVER	3.22	Miles	4A	4A	5B				4A						4A	4A				4A		5B									

BASIN	HYDROLOGIC UNIT CODE	COUNTY	ASSESSMENT UNIT ID	ASSESSMENT UNIT NAME	SIZE	UNITS	ALU	RECR	FC	PWS	ALGAE	AMMONIA, UN-IONIZED	BIOLOGICAL INTEGRITY	CADMIUM (DISSOLVED)	CHLORIDE	COPPER (DISSOLVED)	CYANIDE (AS FREE CYANIDE)	DIOXIN (INCLUDING 2,3,7,8-TCDD)	DISSOLVED OXYGEN	ESCHERICHIA COLI (E_COLI)	MERCURY IN FISH TISSUE	MERCURY, TOTAL	NICKEL (DISSOLVED)	NUTRIENTS	OIL AND GREASE	PCBS IN FISH TISSUE	PESTICIDES	PH	PHOSPHORUS, TOTAL	POLYCHLORINATED BIPHENYLS (PCBS)	SEDIMENTATION or SILTATION	SULFATE	TASTE	TEMPERATURE	ZINC (DISSOLVED)
LOWER WABASH	51201080606	Warren	INB0866_03	OPOSSUM RUN	9.62	Miles	5A	5A	2 or 3				5A							5A															
LOWER WABASH	51201080606	Warren	INB0866_T1005	OPPOSSUM RUN - UNNAMED TRIBUTARY	3.76	Miles	5A	5A	2 or 3				5A							5A															
LOWER WABASH	51201080607	Fountain/Warren	INB0867_02	WABASH RIVER	3.06	Miles	4A	4A	5B											4A				4A		5B									
LOWER WABASH	51201080607	Fountain/Warren	INB0867_03	WABASH RIVER	3.9	Miles	4A	4A	5B											4A				4A		5B		4A							
LOWER WABASH	51201080607	Fountain	INB0867_T1008	MARQUESS BRANCH	5.62	Miles	2 or 3	5A	2 or 3											5A															
LOWER WABASH	51201080607	Fountain	INB0867_T1009	BEAR CREEK (OSRW)	3.77	Miles	2 or 3	5A	2 or 3											5A															
LOWER WABASH	51201080607	Fountain	INB0867_T1011	WABASH AND ERIE CANAL	1.48	Miles	2 or 3	2 or 3	5B																	5B									
LOWER WABASH	51201080607	Fountain	INB0867_T1012	BEAR CREEK	1.98	Miles	2 or 3	5A	2 or 3											5A															
LOWER WABASH	51201080607	Fountain	INB0867_T1013	BEAR CREEK	0.54	Miles	2 or 3	5A	2 or 3											5A															
LOWER WABASH	51201080607	Fountain	INB0867_T1014	BEAR CREEK	0.73	Miles	2 or 3	5A	2 or 3											5A															
LOWER WABASH	51201080607	Fountain	INB0867_T1015	BEAR CREEK	0.58	Miles	2 or 3	5A	2 or 3											5A															
LOWER WABASH	51201080607	Fountain	INB0867_T1016	RATTLESNAKE CREEK	3.34	Miles	2 or 3	5A	2 or 3											5A															
LOWER WABASH	51201080607	Fountain	INB0867_T1017	RATTLESNAKE CREEK (OSRW)	1.56	Miles	2 or 3	5A	2 or 3											5A															
LOWER WABASH	51201080607	Fountain	INB0867_T1018	RATTLESNAKE CREEK	0.87	Miles	2 or 3	5A	2 or 3											5A															
LOWER WABASH	51201080608	Fountain/Warren	INB0868_03	WABASH RIVER	1.56	Miles	4A	4A	5B											4A				4A		5B		4A							
LOWER WABASH	51201080608	Fountain/Warren	INB0868_04	WABASH RIVER	1.33	Miles	4A	4A	5B											4A				4A		5B		4A							
LOWER WABASH	51201080703	Montgomery	INB0873_03	NORTH FORK COAL CREEK	3.55	Miles	5A	5A	2 or 3				5A							5A				5A											
LOWER WABASH	51201080703	Fountain/Montgomery	INB0873_04	NORTH FORK COAL CREEK	10.5	Miles	5A	5A	2 or 3				5A							5A				5A											
LOWER WABASH	51201080703	Montgomery	INB0873_T1001	CHARLES LUDLOW DITCH	2.27	Miles	5A	5A	2 or 3				5A							5A				5A											
LOWER WABASH	51201080704	Fountain	INB0874_02	COAL CREEK	6.94	Miles	2 or 3	5A	2 or 3											5A															
LOWER WABASH	51201080704	Fountain	INB0874_03	COAL CREEK	10.25	Miles	2 or 3	5A	2 or 3											5A															
LOWER WABASH	51201080704	Fountain	INB0874_04	COAL CREEK	5.2	Miles	2 or 3	5A	2 or 3											5A															
LOWER WABASH	51201080704	Fountain	INB0874_T1002	COAL CREEK - UNNAMED TRIBUTARY	4.98	Miles	2 or 3	5A	2 or 3											5A															
LOWER WABASH	51201080704	Fountain	INB0874_T1003	COAL CREEK - UNNAMED TRIBUTARY	3.02	Miles	2 or 3	5A	2 or 3											5A															
LOWER WABASH	51201080704	Fountain	INB0874_T1004	COAL CREEK - UNNAMED TRIBUTARY	5.22	Miles	2 or 3	5A	2 or 3											5A															
LOWER WABASH	51201080704	Fountain	INB0874_T1004A	COAL CREEK - UNNAMED TRIBUTARY	1.03	Miles	2 or 3	5A	2 or 3											5A															
LOWER WABASH	51201080708	Fountain	INB0878_04	COAL CREEK	0.8	Miles	2 or 3	5A	2 or 3											5A															
LOWER WABASH	51201080708	Fountain	INB0878_05	COAL CREEK	1.85	Miles	2 or 3	5A	2 or 3											5A															
LOWER WABASH	51201080708	Fountain	INB0878_T1001	DRY RUN - UNNAMED TRIBUTARY	2.6	Miles	2 or 3	5A	2 or 3											5A															
LOWER WABASH	51201080708	Fountain	INB0878_T1002	DRY RUN - UNNAMED TRIBUTARY	4.67	Miles	2 or 3	5A	2 or 3											5A															
LOWER WABASH	51201080708	Fountain	INB0878_T1003	DRY RUN - UNNAMED TRIBUTARY	2.02	Miles	2 or 3	5A	2 or 3											5A															
LOWER WABASH	51201080708	Fountain	INB0878_T1004	DRY RUN - UNNAMED TRIBUTARY	4.53	Miles	2 or 3	5A	2 or 3											5A															
LOWER WABASH	51201080708	Fountain	INB0878_T1005	DRY RUN - UNNAMED TRIBUTARY	2.21	Miles	2 or 3	5A	2 or 3											5A															
LOWER WABASH	51201080708	Fountain	INB0878_T1006	COAL CREEK - UNNAMED TRIBUTARY	1.96	Miles	2 or 3	5A	2 or 3											5A															
LOWER WABASH	51201080708	Fountain/Montgomery	INB0878_T1008	DRY RUN	11.82	Miles	2 or 3	5A	2 or 3											5A															
LOWER WABASH	51201080708	Fountain	INB0878_T1009	DRY RUN	10.64	Miles	2 or 3	5A	2 or 3											5A															
LOWER WABASH	51201080803	Fountain/Warren	INB0883_02	WABASH RIVER	0.5	Miles	5A	4A	5B				5A							4A				4A		5B		4A							
LOWER WABASH	51201080803	Fountain/Vermillion/Warren	INB0883_03	WABASH RIVER	3.14	Miles	5A	4A	5B				5A							4A				4A		5B		4A							
LOWER WABASH	51201080803	Fountain/Vermillion	INB0883_04	WABASH RIVER	16.85	Miles	5A	4A	5B				5A							4A				4A		5B									
LOWER WABASH	51201080803	Fountain/Vermillion	INB0883_05	WABASH RIVER	8	Miles	5A	4A	5B				5A							4A				4A		5B									
LOWER WABASH	51201080803	Vermillion	INB0883_T1008	WABASH RIVER - UNNAMED TRIBUTARY	2.75	Miles	5A	5A	5B				5A							5A						5B									
LOWER WABASH	51201080901	Fountain	INB0891_02	GRAHAM CREEK	7.86	Miles	5A	5A	2 or 3				5A							5A															
LOWER WABASH	51201080901	Fountain	INB0891_03	GRAHAM CREEK	13.16	Miles	5A	5A	2 or 3				5A							5A															
LOWER WABASH	51201080901	Fountain	INB0891_04	GRAHAM CREEK	4.31	Miles	5A	5A	2 or 3				5A							5A															
LOWER WABASH	51201080901	Fountain	INB0891_T1003	GRAHAM CREEK - UNNAMED TRIBUTARY	3.09	Miles	5A	5A	2 or 3				5A							5A															
LOWER WABASH	51201080901	Fountain	INB0891_T1004	GRAHAM CREEK - UNNAMED TRIBUTARY	2.69	Miles	5A	5A	2 or 3				5A							5A															
LOWER WABASH	51201080901	Fountain	INB0891_T1005	GRAHAM CREEK - UNNAMED TRIBUTARY	3.04	Miles	5A	5A	2 or 3				5A							5A															
LOWER WABASH	51201080902	Fountain	INB0892_02	PRAIRIE CREEK	12.4	Miles	2 or 3	5A	2 or 3											5A															
LOWER WABASH	51201080902	Fountain	INB0892_03	PRAIRIE CREEK	11.72	Miles	2 or 3	5A	2 or 3											5A															
LOWER WABASH	51201080902	Fountain	INB0892_04	PRAIRIE CREEK	5.1	Miles	2 or 3	5A	2 or 3											5A															
LOWER WABASH	51201080903	Fountain	INB0893_02	COAL CREEK	15.7	Miles	2 or 3	5A	2 or 3											5A															
LOWER WABASH	51201080903	Fountain	INB0893_T1001	COAL CREEK - UNNAMED TRIBUTARY	6.33	Miles	2 or 3	5A	2 or 3											5A															
LOWER WABASH	51201080903	Fountain	INB0893_T1002	COAL CREEK - UNNAMED TRIBUTARY	281	Miles	2 or 3	5A	2 or 3											5A															
LOWER WABASH	51201080903	Fountain	INB0893_T1003	COAL CREEK - UNNAMED TRIBUTARY	3.72	Miles	2 or 3	5A	2 or 3											5A															
LOWER WABASH	51201080903	Fountain	INB0893_T1004	COAL CREEK - UNNAMED TRIBUTARY	1.8	Miles	2 or 3	5A	2 or 3											5A															
LOWER WABASH	51201080903	Fountain	INB0893_T1005	COAL CREEK - UNNAMED TRIBUTARY	3.03	Miles	2 or 3	5A	2 or 3											5A															
LOWER WABASH	51201081103	Vermillion	INB08B3_03	LITTLE VERMILLION RIVER	15.45	Miles	5A	5A	2 or 3				5A							5A															
LOWER WABASH	51201081104	Vermillion	INB08B4_02	LITTLE VERMILION RIVER	2.32	Miles	2 or 3	5A	2 or 3											5A															
LOWER WABASH	51201081104	Vermillion	INB08B4_03	LITTLE VERMILION RIVER	6.12	Miles	2 or 3	5A	2 or 3											5A															
LOWER WABASH	51201081104	Vermillion	INB08B4_04	LITTLE VERMILION RIVER	2.91	Miles	2 or 3	5A	2 or 3											5A															
LOWER WABASH	51201081201	Boone	INB08C1_02	BIG RACCOON CREEK	4.91	Miles	5A	4A	2 or 3				5A							4A															
LOWER WABASH	51201081201	Boone/Montgomery	INB08C1_03	BIG RACCOON CREEK	14.09	Miles	5A	4A	2 or 3				5A							4A															
LOWER WABASH	51201081201	Boone/Montgomery	INB08C1_04	BIG RACCOON CREEK	1.75	Miles	5A	4A	2 or 3				5A							4A															
LOWER WABASH	51201081201	Boone	INB08C1_T1001	BIG RACCOON CREEK - UNNAMED TRIBUTARY	2.29	Miles	2 or 3	4A	2 or 3											4A															
LOWER WABASH	51201081201	Boone	INB08C1_T1002	DICKEY DITCH	2.99	Miles	2 or 3	4A	2 or 3											4A															
LOWER WABASH	51201081201	Boone	INB08C1_T1003	COOK DITCH	1.25	Miles	2 or 3	4A	2 or 3											4A															
LOWER WABASH	51201081201	Boone	INB08C1_T1004	WELLS DITCH	4.47	Miles	4A	4A	2 or 3				4A							4A															
LOWER WABASH	51201081201	Boone	INB08C1_T1005	BIG RACCOON CREEK - UNNAMED TRIBUTARY	2.1	Miles	5A	4A	2 or 3				5A							4A															
LOWER WABASH	51201081201	Boone	INB08C1_T1006	BIG RACCOON CREEK - UNNAMED TRIBUTARY	2.35	Miles	5A	4A	2 or 3				5A							4A															
LOWER WABASH	51201081202	Montgomery	INB08C2_03	BIG RACCOON CREEK	11.43	Miles	2 or 3	4A	2 or 3											4A															
LOWER WABASH	51201081202	Montgomery	INB08C2_04	BIG RACCOON CREEK	4.63	Miles	2 or 3	4A	2 or 3											4A															
LOWER WABASH	51201081202	Boone/Montgomery	INB08C2_T1011	BIG RACCOON CREEK - UNNAMED TRIBUTARY	7.17	Miles	2 or 3	4A	2 or 3											4A															
LOWER WABASH	51201081202	Montgomery	INB08C2_T1012	BIG RACCOON CREEK - UNNAMED TRIBUTARY	2.51	Miles	2 or 3	4A	2 or 3											4A															
LOWER WABASH	51201081202	Boone/Montgomery	INB08C2_T1013	BIG RACCOON CREEK - UNNAMED TRIBUTARY	4.99	Miles	2 or 3	4A	2 or 3											4A															
LOWER WABASH	51201081203	Montgomery	INB08C3_03	HAW CREEK	13.87	Miles	2 or 3	4A	2 or 3											4A															
LOWER WABASH	51201081203	Montgomery	INB08C3_04	HAW CREEK	1.3	Miles	2 or 3	4A	2 or 3											4A															
LOWER WABASH	51201081203	Montgomery	INB08C3_T1001	HAW CREEK - UNNAMED TRIBUTARY	2.47	Miles	2 or 3	4A	2 or 3											4A															
LOWER WABASH	51201081203	Montgomery	INB08C3_T1002	HAW CREEK - UNNAMED TRIBUTARY	8.89	Miles	2 or 3	4A	2 or 3											4A															
LOWER WABASH	51201081203	Montgomery/Putnam	INB08C3_T1003A	HAW CREEK - UNNAMED TRIBUTARY	3.81	Miles	2 or 3	4A	2 or 3											4A															
LOWER WABASH	51201081203	Montgomery	INB08C3_T1004	HAW CREEK - UNNAMED TRIBUTARY	4.49	Miles	2 or 3	4A	2 or 3											4A															
LOWER WABASH	51201081203	Putnam	INB08C3_T1005	LICK CREEK - UNNAMED TRIBUTARY	3.72	Miles	2 or 3	4A	2 or 3											4A															
LOWER WABASH	51201081203	Montgomery/Putnam	INB08C3_T1006	LICK CREEK	7.62	Miles	2 or 3	4A	2 or 3											4A															
LOWER WABASH	51201081203	Montgomery/Putnam	INB08C3_T1007	LICK CREEK	2.72	Miles	2 or 3	4A	2 or 3											4A															
LOWER WABASH	51201081203	Montgomery	INB08C3_T1008	HAW CREEK - UNNAMED TRIBUTARY	0.26	Miles	2 or 3	4A	2 or 3											4A															
LOWER WABASH	51201081204	Montgomery	INB08C4_02	CORNSTALK CREEK	2.11	Miles	5A	4A	2 or 3				5A							4A															
LOWER WABASH	51201081204	Montgomery	INB08C4_03	CORNSTALK CREEK	6.62	Miles	5A	4A	2 or 3				5A							4A															
LOWER WABASH	51201081204	Montgomery	INB08C4_04	CORNSTALK CREEK	3.36	Miles	5A	4A	2 or 3				5A							4A															
LOWER WABASH	51201081204	Montgomery	INB08C4_05	CORNSTALK CREEK	3.1	Miles	2	4A	2 or 3											4A															
LOWER WABASH	51201081204	Montgomery	INB08C4_06	CORNSTALK CREEK	3.65	Miles	2 or 3	4A	2 or 3											4A															
LOWER WABASH	51201081204	Montgomery/Putnam	INB08C4_07	CORNSTALK CREEK	2.35	Miles	2	4A	2 or 3											4A															
LOWER WABASH	51201081204	Montgomery	INB08C4_T1001	CORNSTALK CREEK - UNNAMED TRIBUTARY	4.59	Miles	2 or 3	4A	2 or 3											4A															
LOWER WABASH	51201081204	Montgomery	INB08C4_T1002	CORNSTALK CREEK - UNNAMED TRIBUTARY	1.09	Miles	2 or 3	4A	2 or 3											4A															
LOWER WABASH	51201081204	Montgomery	INB08C4_T1003	CORNSTALK CREEK - UNNAMED TRIBUTARY	1.17	Miles	2 or 3	4A	2 or 3											4A															
LOWER WABASH	51201081204	Montgomery	INB08C4_T1004	CORNSTALK CREEK - UNNAMED TRIBUTARY	0.94	Miles	2 or 3	4A	2 or 3											4A															
LOWER WABASH	51201081204	Montgomery	INB08C4_T1005	CORNSTALK CREEK - UNNAMED TRIBUTARY	2.69	Miles	5A	4A	2 or 3				5A							4A															
LOWER WABASH	51201081204	Montgomery	INB08C4_T1006	CORNSTALK CREEK - UNNAMED TRIBUTARY	1.15	Miles	5A	4A	2 or 3				5A							4A															
LOWER WABASH	51201081205	Putnam	INB08C5_03	RAMP CREEK	2.94	Miles	2 or 3	4A	2 or 3											4A															
LOWER WABASH	51201081205	Putnam	INB08C5_04	RAMP CREEK	4.28	Miles	2 or 3	4A	2 or 3											4A															
LOWER WABASH	51201081205	Putnam	INB08C5_T1001	RAMP CREEK, NORTH - UNNAMED TRIBUTARY	5.2	Miles	2 or 3	4A	2 or 3											4A															
LOWER WABASH	51201081205	Putnam	INB08C5_T1002	RAMP CREEK, NORTH - UNNAMED TRIBUTARY	4.23	Miles	2 or 3	4A	2 or 3											4A															
LOWER WABASH	51201081205	Putnam	INB08C5_T1003	RAMP CREEK, NORTH - UNNAMED TRIBUTARY	2.88	Miles	2 or 3	4A	2 or 3											4A															
LOWER WABASH	51201081205	Putnam	INB08C5_T1004	RAMP CREEK, NORTH - UNNAMED TRIBUTARY	2.71	Miles	2 or 3	4A	2 or 3											4A															
LOWER WABASH	51201081205	Putnam	INB08C5_T1005	RAMP CREEK, NORTH - UNNAMED TRIBUTARY	3.23	Miles	2 or 3	4A	2 or 3											4A															
LOWER WABASH	51201081205	Putnam	INB08C5_T1006	RAMP CREEK, NORTH - UNNAMED TRIBUTARY	1.63	Miles	2 or 3	4A	2 or 3											4A															
LOWER WABASH	51201081205	Putnam	INB08C5_T1007	RAMP CREEK, NORTH - UNNAMED TRIBUTARY	4.09	Miles	2 or 3	4A	2 or 3											4A															
LOWER WABASH	51201081205	Putnam	INB08C5_T1009	PETERS CREEK	5.15	Miles	2 or 3	4A	2 or 3											4A															
LOWER WABASH	51201081205	Putnam	INB08C5_T1010	RAMP CREEK - UNNAMED TRIBUTARY	3.12	Miles	2 or 3	4A	2 or 3											4A															
LOWER WABASH	51201081205	Putnam	INB08C5_T1011	NORTH RAMP CREEK	7.6	Miles	5A	4A	2 or 3				5A							4A															
LOWER WABASH	51201081205	Putnam	INB08C5_T1012	NORTH RAMP CREEK	5.42	Miles	5A	4A	2 or 3				5A							4A															
LOWER WABASH	51201081205	Putnam	INB08C5_T1013	SOUTH RAMP CREEK	10.63	Miles	5A	4A	2 or 3				5A							4A															
LOWER WABASH	51201081205	Putnam	INB08C5_T1014	SOUTH RAMP CREEK	3.45	Miles	5A	4A	2 or 3				5A							4A															
LOWER WABASH	51201081205	Putnam	INB08C5_T1015	SOUTH RAMP CREEK	4.39	Miles	5A	4A	2 or 3				5A							4A															
LOWER WABASH	51201081206	Montgomery/Putnam	INB08C6_02	BIG RACCOON CREEK	2.55	Miles	2 or 3	4A	2 or 3											4A															
LOWER WABASH	51201081206	Montgomery	INB08C6_04	BIG RACCOON CREEK	1.89	Miles	2 or 3	4A	2 or 3											4A															
LOWER WABASH	51201081206	Montgomery	INB08C6_05	BIG RACCOON CREEK	1.74	Miles	2 or 3	4A	2 or 3											4A															
LOWER WABASH	51201081206	Montgomery	INB08C6_06	BIG RACCOON CREEK	6.99	Miles	2 or 3	4A	2 or 3											4A															
LOWER WABASH	51201081206	Montgomery/Putnam	INB08C6_07	BIG RACCOON CREEK	4.87	Miles	2 or 3	4A	2 or 3											4A															
LOWER WABASH	51201081206	Putnam	INB08C6_08	BIG RACCOON CREEK	12.3	Miles	5A	4A	2 or 3				5A							4A															
LOWER WABASH	51201081206	Hendricks/Montgomery	INB08C6_T1001	LITTLE RACCOON CREEK	12.61	Miles	2 or 3	4A	2 or 3											4A															
LOWER WABASH	51201081206	Montgomery/Putnam	INB08C6_T1003	CLINE CREEK	7.19	Miles	4A	4A	2 or 3				4A							4A															
LOWER WABASH	51201081206	Putnam	INB08C6_T1004	BIG RACCOON CREEK - UNNAMED TRIBUTARY	5.66	Miles	2 or 3	4A	2 or 3											4A															
LOWER WABASH	51201081206	Montgomery/Putnam	INB08C6_T1005	BIG RACCOON CREEK - UNNAMED TRIBUTARY	3.25	Miles	2 or 3	4A	2 or 3											4A															
LOWER WABASH	51201081206	Montgomery/Putnam	INB08C6_T1006	BIG RACCOON CREEK - UNNAMED TRIBUTARY	4.45	Miles	2 or 3	4A	2 or 3											4A															
LOWER WABASH	51201081206	Putnam	INB08C6_T1007	BIG RACCOON CREEK - UNNAMED TRIBUTARY	4.16	Miles	2 or 3	4A	2 or 3											4A															
LOWER WABASH	51201081206	Montgomery/Putnam	INB08C6_T1008	CLINE CREEK	9.41	Miles	2 or 3	4A	2 or 3											4A															
LOWER WABASH	51201081206	Putnam	INB08C6_T1009	CLINE CREEK	3.84	Miles	2 or 3	4A	2 or 3											4A															
LOWER WABASH	51201081206	Montgomery	INB08C6_T1010	BIG RACCOON CREEK - UNNAMED TRIBUTARY	1.34	Miles	2 or 3	4A	2 or 3											4A															
LOWER WABASH	51201081206	Montgomery	INB08C6_T1011	BIG RACCOON CREEK - UNNAMED TRIBUTARY	2.01	Miles	2 or 3	4A	2 or 3											4A															
LOWER WABASH	51201081206	Montgomery	INB08C6_T1012	BIG RACCOON CREEK - UNNAMED TRIBUTARY	0.97	Miles	2 or 3	4A	2 or 3											4A															
LOWER WABASH	51201081207	Putnam	INB08C7_03	BIG RACCOON CREEK	2.43	Miles	2 or 3	4A	2 or 3											4A															
LOWER WABASH	51201081207	Putnam	INB08C7_04	BIG RACCOON CREEK	4.79	Miles	2 or 3	4A	2 or 3											4A															
LOWER WABASH	51201081207	Putnam	INB08C7_T1001	BIG RACCOON CREEK - UNNAMED TRIBUTARY	3.38	Miles	2 or 3	4A	2 or 3											4A															
LOWER WABASH	51201081207	Putnam	INB08C7_T1002	BIG RACCOON CREEK - UNNAMED TRIBUTARY	1.13	Miles	2 or 3	4A	2 or 3											4A															
LOWER WABASH	51201081207	Putnam	INB08C7_T1003	BIG RACCOON CREEK - UNNAMED TRIBUTARY	7.74	Miles	2 or 3	4A	2 or 3											4A															
LOWER WABASH	51201081207	Putnam	INB08C7_T1004	BIG RACCOON CREEK - UNNAMED TRIBUTARY	2.67	Miles	2 or 3	4A	2 or 3											4A															
LOWER WABASH	51201081207	Putnam	INB08C7_T1005	BIG RACCOON CREEK - UNNAMED TRIBUTARY	2.09	Miles	2 or 3	4A	2 or 3											4A															
LOWER WABASH	51201081207	Putnam	INB08C7_T1006	BIG RACCOON CREEK - UNNAMED TRIBUTARY	2.29	Miles	2 or 3	4A	2 or 3											4A															
LOWER WABASH	51201081207	Putnam	INB08C7_T1007	BYRD BRANCH - UNNAMED TRIBUTARY	3.04	Miles	2 or 3	4A	2 or 3											4A															
LOWER WABASH	51201081207	Putnam	INB08C7_T1008	BYRD BRANCH - UNNAMED TRIBUTARY	1.46	Miles	2 or 3	4A	2 or 3											4A															
LOWER WABASH	51201081207	Parke/Putnam	INB08C7_T1009	BYRD BRANCH	7.57	Miles	2 or 3	4A	2 or 3											4A															
LOWER WABASH	51201081301	Parke	INB08D1_05	SOUTH FORK LITTLE RACCOON CREEK	8.17	Miles	5A	5A	2 or 3				5A							5A															
LOWER WABASH	51201081301	Parke	INB08D1_06	SOUTH FORK LITTLE RACCOON CREEK	2.78	Miles	5A	5A	2 or 3				5A							5A															
LOWER WABASH	51201081301	Parke/Putnam	INB08D1_T1005	RACCOON CREEK, SOUTH FORK - UNNAMED TRIBUTARY	2.29	Miles	2 or 3	5A	2 or 3											5A															
LOWER WABASH	51201081301	Parke/Putnam	INB08D1_T1006	RACCOON CREEK, SOUTH FORK - UNNAMED TRIBUTARY	2.4	Miles	2 or 3	5A	2 or 3											5A															
LOWER WABASH	51201081302	Montgomery/Parke	INB08D2_03	LITTLE RACCOON CREEK	2.3	Miles	5A	2 or 3	2 or 3																			5A							
LOWER WABASH	51201081302	Parke	INB08D2_04	LITTLE RACCOON CREEK	4.84	Miles	5A	2 or 3	2 or 3																			5A							
LOWER WABASH	51201081302	Parke	INB08D2_05	LITTLE RACCOON CREEK	0.77	Miles	5A	2 or 3	2 or 3																			5A							
LOWER WABASH	51201081302	Parke	INB08D2_T1011	LITTLE RACCOON CREEK - UNNAMED TRIBUTARY	4.03	Miles	5A	2 or 3	2 or 3																			5A							
LOWER WABASH	51201081302	Parke	INB08D2_T1014	LITTLE RACCOON CREEK - UNNAMED TRIBUTARY	5.63	Miles	5A	2 or 3	2 or 3																			5A							
LOWER WABASH	51201081302	Parke	INB08D2_T1015	LITTLE RACCOON CREEK - UNNAMED TRIBUTARY	2.08	Miles	5A	2 or 3	2 or 3																			5A							
LOWER WABASH	51201081302	Parke	INB08D2_T1016	LITTLE RACCOON CREEK - UNNAMED TRIBUTARY	2.91	Miles	5A	2 or 3	2 or 3																			5A							
LOWER WABASH	51201081304	Parke	INB08D4_T1010	WILLIAMS CREEK	9.45	Miles	5A	5A	2 or 3				5A							5A															
LOWER WABASH	51201081304	Parke	INB08D4_T1012	WILLIAMS CREEK - UNNAMED TRIBUTARY	0.84	Miles	5A	5A	2 or 3				5A							5A															
LOWER WABASH	51201081305	Parke	INB08D5_02	LITTLE RACCOON CREEK	3.23	Miles	2 or 3	5A	2 or 3											5A															
LOWER WABASH	51201081305	Parke	INB08D5_03	LITTLE RACCOON CREEK	5.99	Miles	2 or 3	5A	2 or 3											5A															
LOWER WABASH	51201081305	Parke	INB08D5_04	LITTLE RACCOON CREEK	3.15	Miles	2 or 3	5A	2 or 3											5A															
LOWER WABASH	51201081305	Parke	INB08D5_05	LITTLE RACCOON CREEK	2.23	Miles	2 or 3	5A	2 or 3											5A															
LOWER WABASH	51201081403	Parke	INB08E3_03	BIG RACCOON CREEK	2.43	Miles	2 or 3	5A	2 or 3											5A															
LOWER WABASH	51201081403	Parke	INB08E3_04	BIG RACCOON CREEK	3.62	Miles	2 or 3	5A	2 or 3											5A															
LOWER WABASH	51201081403	Parke	INB08E3_05	BIG RACCOON CREEK	7.42	Miles	2 or 3	5A	2 or 3											5A															
LOWER WABASH	51201081501	Parke	INB08F1_02	LEATHERWOOD CREEK	9.04	Miles	2 or 3	2 or 3	5B																	5B									

BASIN	HYDROLOGIC UNIT CODE	COUNTY	ASSESSMENT UNIT ID	ASSESSMENT UNIT NAME	SIZE	UNITS	ALU	RECR	FC	PWS	ALGAE	AMMONIA, UN-IONIZED	BIOLOGICAL INTEGRITY	CADMIUM (DISSOLVED)	CHLORIDE	COPPER (DISSOLVED)	CYANIDE (AS FREE CYANIDE)	DIOXIN (INCLUDING 2,3,7,8-TCDD)	DISSOLVED OXYGEN	ESCHERICHIA COLI (E_COLI)	MERCURY IN FISH TISSUE	MERCURY, TOTAL	NICKEL (DISSOLVED)	NUTRIENTS	OIL AND GREASE	PCBS IN FISH TISSUE	PESTICIDES	PH	PHOSPHORUS, TOTAL	POLYCHLORINATED BIPHENYLS (PCBS)	SEDIMENTATION or SILTATION	SULFATE	TASTE	TEMPERATURE	ZINC (DISSOLVED)
LOWER WABASH	51201081502	Parke	INB08F2_01	LEATHERWOOD CREEK	6.12	Miles	2 or 3	5A	2 or 3											5A															
LOWER WABASH	51201081502	Parke	INB08F2_T1004	ROCKY RUN	8.12	Miles	2 or 3	5A	2 or 3											5A															
LOWER WABASH	51201081503	Parke	INB08F3_T1003	ROCK RUN	7.6	Miles	5A	5A	2 or 3				5A							5A															
LOWER WABASH	51201081503	Parke	INB08F3_T1004	ROCK RUN	16.21	Miles	5A	5A	2 or 3				5A							5A															
LOWER WABASH	51201081504	Parke	INB08F4_03	BIG RACCOON CREEK	12.46	Miles	2 or 3	2 or 3	5B																	5B									
LOWER WABASH	51201081504	Parke	INB08F4_05	BIG RACCOON CREEK	6.7	Miles	2 or 3	2 or 3	5B																	5B									
LOWER WABASH	51201081504	Parke	INB08F4_T1001	BIG RACCOON CREEK - UNNAMED TRIBUTARY	2.48	Miles	2 or 3	2 or 3	5B																	5B									
LOWER WABASH	51201081504	Parke	INB08F4_T1002	BIG RACCOON CREEK - UNNAMED TRIBUTARY	1.6	Miles	2 or 3	2 or 3	5B																	5B									
LOWER WABASH	51201081504	Parke	INB08F4_T1003	BIG RACCOON CREEK - UNNAMED TRIBUTARY	3.29	Miles	2 or 3	2 or 3	5B																	5B									
LOWER WABASH	51201081504	Parke	INB08F4_T1004	BIG RACCOON CREEK - UNNAMED TRIBUTARY	2.09	Miles	2 or 3	2 or 3	5B																	5B									
LOWER WABASH	51201081504	Parke	INB08F4_T1005	BIG RACCOON CREEK - UNNAMED TRIBUTARY	1.12	Miles	2 or 3	2 or 3	5B																	5B									
LOWER WABASH	51201081504	Parke	INB08F4_T1006	BIG RACCOON CREEK - UNNAMED TRIBUTARY	4.52	Miles	2 or 3	2 or 3	5B																	5B									
LOWER WABASH	51201081504	Parke	INB08F4_T1007	BIG RACCOON CREEK - UNNAMED TRIBUTARY	1.97	Miles	2 or 3	2 or 3	5B																	5B									
LOWER WABASH	51201081504	Parke	INB08F4_T1008	BIG RACCOON CREEK - UNNAMED TRIBUTARY	4.7	Miles	2 or 3	2 or 3	5B																	5B									
LOWER WABASH	51201081504	Parke	INB08F4_T1009	BIG RACCOON CREEK - UNNAMED TRIBUTARY	2.27	Miles	2 or 3	2 or 3	5B																	5B									
LOWER WABASH	51201081601	Fountain	INB08G1_05	MILL CREEK	11.93	Miles	5A	5A	2 or 3											5A				5A											
LOWER WABASH	51201081601	Fountain	INB08G1_06	MILL CREEK	7.54	Miles	2 or 3	5A	2 or 3											5A															
LOWER WABASH	51201081601	Fountain/Parke	INB08G1_07	MILL CREEK	14.97	Miles	2 or 3	5A	2 or 3											5A															
LOWER WABASH	51201081601	Parke	INB08G1_T1006	JIM BRANCH	5.75	Miles	5A	5A	2 or 3										5A	5A															
LOWER WABASH	51201081601	Fountain	INB08G1_T1007	MILL CREEK	0.73	Miles	5A	5A	2 or 3											5A				5A											
LOWER WABASH	51201081602	Fountain/Parke/Vermillion	INB08G2_02	WABASH RIVER	2.06	Miles	5A	4A	5B				5A							4A				4A		5B									
LOWER WABASH	51201081602	Parke/Vermillion	INB08G2_03	WABASH RIVER	3.55	Miles	5A	4A	5B				5A							4A				4A		5B									
LOWER WABASH	51201081602	Parke/Vermillion	INB08G2_04	WABASH RIVER	2.39	Miles	5A	4A	5B				5A							4A				4A		5B								4B	
LOWER WABASH	51201081603	Parke/Vermillion	INB08G3_02	WABASH RIVER	1.76	Miles	4A	4A	5B											4A				4A		5B									
LOWER WABASH	51201081603	Parke/Vermillion	INB08G3_03	WABASH RIVER	3.28	Miles	4A and 4B	4A	5B											4A				4A		5B								4B	
LOWER WABASH	51201081605	Parke/Vermillion	INB08G5_04	WABASH RIVER (SSC)	1.95	Miles	4A	4A	5B											4A				4A		5B									
LOWER WABASH	51201081605	Parke/Vermillion	INB08G5_05	WABASH RIVER	0.71	Miles	2 or 3	2 or 3	5B																	5B									
LOWER WABASH	51201081605	Parke/Vermillion	INB08G5_06	WABASH RIVER	4.56	Miles	2 or 3	2 or 3	5B																	5B									
LOWER WABASH	51201081605	Vermillion	INB08G5_4B	WABASH RIVER - UNNAMED TRIBUTARY	0.86	Miles	2 or 3	2 or 3	5B																	5B									
LOWER WABASH	51201081605	Vermillion	INB08G5_T1003	WABASH RIVER - UNNAMED TRIBUTARY	0.87	Miles	2 or 3	2 or 3	5B																	5B									
LOWER WABASH	51201081605	Vermillion	INB08G5_T1004	WABASH RIVER - UNNAMED TRIBUTARY	0.82	Miles	2 or 3	2 or 3	5B																	5B									
LOWER WABASH	51201081605	Parke	INB08G5_T1005	WABASH RIVER - UNNAMED TRIBUTARY	0.87	Miles	2 or 3	2 or 3	5B																	5B									
LOWER WABASH	51201081606	Vermillion	INB08G6_02	NORTON CREEK	15.15	Miles	2 or 3	5A	2 or 3											5A															
LOWER WABASH	51201081606	Vermillion	INB08G6_T1006	NORTON CREEK - UNNAMED TRIBUTARY	19.47	Miles	2 or 3	5A	2 or 3											5A															
LOWER WABASH	51201081607	Parke/Vermillion	INB08G7_02	WABASH RIVER	1.24	Miles	4A	4A	5B											4A				4A		5B									
LOWER WABASH	51201081607	Parke/Vermillion	INB08G7_03	WABASH RIVER	1.77	Miles	4A	4A	5B											4A				4A		5B									
LOWER WABASH	51201081607	Parke/Vermillion	INB08G7_04	WABASH RIVER	3.86	Miles	4A	4A	5B											4A				4A		5B									
LOWER WABASH	51201081607	Parke/Vermillion	INB08G7_05	WABASH RIVER	0.93	Miles	4A	4A	5B											4A				4A		5B									
LOWER WABASH	51201081607	Parke/Vermillion	INB08G7_06	WABASH RIVER	1.39	Miles	4A	4A	5B											4A				4A		5B									
LOWER WABASH	51201081607	Parke/Vermillion	INB08G7_07	WABASH RIVER	0.76	Miles	4A	4A	5B											4A				4A		5B									
LOWER WABASH	51201081607	Parke/Vermillion/Vigo	INB08G7_08	WABASH RIVER	3.3	Miles	4A	4A	5B											4A				4A		5B									
LOWER WABASH	51201081607	Parke	INB08G7_T1006	WABASH RIVER - UNNAMED TRIBUTARY	9.06	Miles	4A	4A	2 or 3											4A				4A											
LOWER WABASH	51201081208	Parke/Putnam	INB08P1067_00	CECIL M. HARDEN RESERVOIR	2060	Acres	2 or 3	3	5B																	5B									
LOWER WABASH	51201100101	Clinton/Tipton	INB1011_02	SUGAR CREEK	6.07	Miles	5A	2 or 3	2 or 3				5A																						
LOWER WABASH	51201100101	Clinton	INB1011_T1008	MALLOTT DITCH	2.69	Miles	5A	2 or 3	2 or 3				5A																						
LOWER WABASH	51201100102	Boone/Clinton	INB1012_T1005	STOWERS DITCH	16.55	Miles	5A	2 or 3	2 or 3				5A																						
LOWER WABASH	51201100102	Clinton	INB1012_T1007	SCOTT WINCOOP DITCH	13.82	Miles	5A	2 or 3	2 or 3				5A																						
LOWER WABASH	51201100103	Boone/Clinton	INB1013_03	MUD CREEK	7.43	Miles	5A	5A	2 or 3				5A							5A															
LOWER WABASH	51201100103	Boone	INB1013_05	MUD CREEK	5.28	Miles	5A	2 or 3	2 or 3				5A																						
LOWER WABASH	51201100103	Boone	INB1013_T1007	MUD CREEK - UNNAMED TRIBUTARY	1.35	Miles	5A	2 or 3	2 or 3				5A																						
LOWER WABASH	51201100103	Boone	INB1013_T1012	PADGETT DITCH	4.47	Miles	5A	2 or 3	2 or 3				5A																						
LOWER WABASH	51201100104	Boone	INB1014_03	BROWN'S WONDER CREEK	13.63	Miles	5A	2 or 3	2 or 3				5A																						
LOWER WABASH	51201100104	Boone	INB1014_04	BROWNS WONDER CREEK	6.42	Miles	5A	2 or 3	2 or 3				5A																						
LOWER WABASH	51201100104	Boone	INB1014_T1004	ROSS DITCH	5.36	Miles	5A	2 or 3	2 or 3				5A																						
LOWER WABASH	51201100104	Boone	INB1014_T1005	HOSKINS DITCH	2.31	Miles	5A	2 or 3	2 or 3				5A																						
LOWER WABASH	51201100105	Boone/Clinton	INB1015_03	SUGAR CREEK	7.8	Miles	5A	5A	2 or 3				5A							5A															
LOWER WABASH	51201100105	Clinton	INB1015_T1005	DAVIS DITCH	3.12	Miles	5A	5A	2 or 3				5A							5A															
LOWER WABASH	51201100105	Boone	INB1015_T1006	BARNES DITCH	3.37	Miles	5A	5A	2 or 3				5A							5A															
LOWER WABASH	51201100106	Boone/Clinton	INB1016_03	REAGAN RUN	5.78	Miles	2 or 3	5A	2 or 3											5A															
LOWER WABASH	51201100107	Boone	INB1017_04	SUGAR CREEK	8.22	Miles	2 or 3	5A	2 or 3											5A															
LOWER WABASH	51201100107	Boone	INB1017_05	SUGAR CREEK	3.34	Miles	2 or 3	5A	2 or 3											5A															
LOWER WABASH	51201100107	Boone	INB1017_06	SUGAR CREEK	4.26	Miles	2 or 3	5A	2 or 3											5A															
LOWER WABASH	51201100107	Boone	INB1017_T1004	SPRING CREEK	16.99	Miles	5A	5A	2 or 3				5A						5A	5A															
LOWER WABASH	51201100107	Boone	INB1017_T1005	SUGAR CREEK - UNNAMED TRIBUTARY	0.47	Miles	2 or 3	5A	2 or 3											5A															
LOWER WABASH	51201100201	Clinton	INB1021_01	LITTLE POTATO CREEK	10.85	Miles	5A	5A	2 or 3				5A							5A				5A				5A							
LOWER WABASH	51201100204	Montgomery	INB1024_02	LYE CREEK	3.01	Miles	2 or 3	5A	2 or 3											5A															
LOWER WABASH	51201100204	Montgomery	INB1024_03	LYE CREEK	4.59	Miles	2 or 3	5A	2 or 3											5A															
LOWER WABASH	51201100204	Montgomery	INB1024_T1002	LYE CREEK - UNNAMED TRIBUTARY	2.58	Miles	2 or 3	5A	2 or 3											5A															
LOWER WABASH	51201100302	Montgomery	INB1032_02	LITTLE SUGAR CREEK	3.97	Miles	2 or 3	2 or 3	5B																	5B									
LOWER WABASH	51201100302	Montgomery	INB1032_03	LITTLE SUGAR CREEK	2.91	Miles	2 or 3	2 or 3	5B																	5B									
LOWER WABASH	51201100302	Montgomery	INB1032_04	LITTLE SUGAR CREEK	8.52	Miles	2 or 3	2 or 3	5B																	5B									
LOWER WABASH	51201100302	Montgomery	INB1032_05	LITTLE SUGAR CREEK	2.2	Miles	2 or 3	2 or 3	5B																	5B									
LOWER WABASH	51201100302	Montgomery	INB1032_T1003	LITTLE SUGAR CREEK - UNNAMED TRIBUTARY	2.33	Miles	2 or 3	2 or 3	5B																	5B									
LOWER WABASH	51201100303	Boone/Montgomery	INB1033_02	WALNUT FORK SUGAR CREEK	17.39	Miles	2 or 3	5A	5B											5A						5B									
LOWER WABASH	51201100303	Montgomery	INB1033_03	WALNUT FORK SUGAR CREEK	10.25	Miles	2 or 3	5A	5B											5A						5B									
LOWER WABASH	51201100303	Montgomery	INB1033_04	WALNUT FORK SUGAR CREEK	5.55	Miles	2 or 3	5A	5B											5A						5B									
LOWER WABASH	51201100303	Montgomery	INB1033_05	WALNUT FORK SUGAR CREEK	8.95	Miles	2 or 3	5A	5B											5A						5B									
LOWER WABASH	51201100303	Montgomery	INB1033_06	WALNUT FORK SUGAR CREEK	3.12	Miles	2 or 3	5A	5B											5A						5B									
LOWER WABASH	51201100303	Montgomery	INB1033_T1003	WALNUT FORK SUGAR CREEK - UNNAMED TRIBUTARY	2.94	Miles	2 or 3	5A	5B											5A						5B									
LOWER WABASH	51201100303	Montgomery	INB1033_T1004	WALNUT FORK SUGAR CREEK - UNNAMED TRIBUTARY	3.76	Miles	2 or 3	5A	5B											5A						5B									
LOWER WABASH	51201100404	Boone/Clinton	INB1044_T1003	GOLDSBERRY CREEK	3.13	Miles	2 or 3	5A	2 or 3											5A															
LOWER WABASH	51201100404	Boone/Clinton	INB1044_T1004	GOLDSBERRY CREEK	9.23	Miles	2 or 3	5A	2 or 3											5A															
LOWER WABASH	51201100405	Montgomery	INB1045_02	SUGAR CREEK	4.04	Miles	5A	5A	2 or 3											5A				5A											
LOWER WABASH	51201100405	Boone/Montgomery	INB1045_03	SUGAR CREEK	6.5	Miles	5A	5A	2 or 3											5A				5A											
LOWER WABASH	51201100406	Montgomery	INB1046_02	SUGAR CREEK	4.47	Miles	2 or 3	5A	2 or 3											5A															
LOWER WABASH	51201100406	Montgomery	INB1046_03	SUGAR CREEK	4.12	Miles	2 or 3	5A	2 or 3											5A															
LOWER WABASH	51201100407	Montgomery	INB1047_02	SUGAR CREEK	7.87	Miles	2 or 3	5A	5B											5A						5B									
LOWER WABASH	51201100407	Montgomery	INB1047_03	SUGAR CREEK	6.77	Miles	2 or 3	5A	5B											5A						5B									
LOWER WABASH	51201100407	Montgomery	INB1047_T1003	SUGAR CREEK - UNNAMED TRIBUTARY	2.7	Miles	2 or 3	2 or 3	5B																	5B									
LOWER WABASH	51201100407	Montgomery	INB1047_T1004	SUGAR CREEK - UNNAMED TRIBUTARY	2.93	Miles	2 or 3	2 or 3	5B																	5B									
LOWER WABASH	51201100501	Fountain	INB1051_T1011	SUGAR CREEK - UNNAMED TRIBUTARY	10.28	Miles	2 or 3	5A	2 or 3											5A															
LOWER WABASH	51201100502	Fountain	INB1052_01	SUGAR MILL CREEK	9.12	Miles	2 or 3	5A	2 or 3											5A															
LOWER WABASH	51201100503	Fountain/Parke	INB1053_02	SUGAR MILL CREEK	0.4	Miles	2 or 3	5A	2 or 3											5A															
LOWER WABASH	51201100503	Fountain/Parke	INB1053_03	SUGAR MILL CREEK	9.57	Miles	2 or 3	5A	2 or 3											5A															
LOWER WABASH	51201100503	Parke	INB1053_04	SUGAR MILL CREEK	2.79	Miles	2 or 3	5A	2 or 3											5A															
LOWER WABASH	51201100503	Parke	INB1053_05	SUGAR MILL CREEK	0.85	Miles	2 or 3	5A	2 or 3											5A															
LOWER WABASH	51201100503	Fountain/Parke	INB1053_T1003	MIDDLE PRONG GREEN CREEK	7.87	Miles	5A	5A	2 or 3				5A							5A															
LOWER WABASH	51201100503	Parke	INB1053_T1004	EAST PRONG GREEN CREEK	4.8	Miles	5A	5A	2 or 3				5A							5A															
LOWER WABASH	51201100503	Parke	INB1053_T1005	MIDDLE PRONG GREEN CREEK - UNNAMED TRIBUTARY	2.5	Miles	5A	5A	2 or 3				5A							5A															
LOWER WABASH	51201100503	Parke	INB1053_T1006	WEST PRONG GREEN CREEK	5	Miles	5A	5A	2 or 3				5A							5A															
LOWER WABASH	51201100503	Parke	INB1053_T1007	GREEN CREEK - UNNAMED TRIBUTARY	2.31	Miles	5A	5A	2 or 3				5A							5A															
LOWER WABASH	51201100503	Parke	INB1053_T1009	SUGAR MILL CREEK - UNNAMED TRIBUTARY	1.69	Miles	2 or 3	5A	2 or 3											5A															
LOWER WABASH	51201100503	Parke	INB1053_T1010	GREEN CREEK	4.57	Miles	5A	5A	2 or 3				5A							5A															
LOWER WABASH	51201100503	Parke	INB1053_T1011	SUGAR MILL CREEK - UNNAMED TRIBUTARY	1.8	Miles	2 or 3	5A	2 or 3											5A															
LOWER WABASH	51201100604	Montgomery	INB1064_03	SUGAR CREEK	2.08	Miles	5A	5A	5B											5A				5A		5B									
LOWER WABASH	51201100604	Montgomery	INB1064_04	SUGAR CREEK	2.2	Miles	5A	5A	5B											5A				5A		5B									
LOWER WABASH	51201100604	Montgomery	INB1064_05	SUGAR CREEK	3.49	Miles	5A	5A	5B											5A				5A		5B									
LOWER WABASH	51201100604	Montgomery	INB1064_06	SUGAR CREEK	4.25	Miles	5A	5A	5B											5A				5A		5B									
LOWER WABASH	51201100604	Montgomery	INB1064_07	SUGAR CREEK	3.72	Miles	5A	2 or 3	5B															5A		5B									
LOWER WABASH	51201100604	Montgomery	INB1064_T1003	SUGAR CREEK - UNNAMED TRIBUTARY	5.02	Miles	2 or 3	5A	2 or 3											5A															
LOWER WABASH	51201100604	Montgomery	INB1064_T1005	SUGAR CREEK - UNNAMED TRIBUTARY	1.03	Miles	5A	5A	5B											5A				5A		5B									
LOWER WABASH	51201100606	Montgomery	INB1066_06	SUGAR CREEK	3.53	Miles	2 or 3	2 or 3	5B																	5B									
LOWER WABASH	51201100606	Montgomery	INB1066_07	SUGAR CREEK	11.35	Miles	2 or 3	2 or 3	5B																	5B									
LOWER WABASH	51201100606	Montgomery	INB1066_T1013	DAVIS BRANCH	2.52	Miles	2 or 3	2 or 3	5B																	5B									
LOWER WABASH	51201100606	Montgomery	INB1066_T1014	KAREN CREEK	5.18	Miles	2 or 3	2 or 3	5B																	5B									
LOWER WABASH	51201100607	Parke	INB1067_03	SUGAR CREEK	5.31	Miles	5A	5A	5B											5A				5A		5B									
LOWER WABASH	51201100607	Fountain/Montgomery/Parke	INB1067_04	SUGAR CREEK	15.22	Miles	5A	5A	5B											5A				5A		5B									
LOWER WABASH	51201100607	Parke	INB1067_05	SUGAR CREEK	6.85	Miles	5A	5A	5B											5A				5A		5B									
LOWER WABASH	51201100607	Parke	INB1067_06	SUGAR CREEK	1.98	Miles	2 or 3	5A	5B											5A						5B									
LOWER WABASH	51201100607	Parke	INB1067_07	SUGAR CREEK	5.91	Miles	2 or 3	5A	5B											5A						5B									
LOWER WABASH	51201100607	Parke	INB1067_08	SUGAR CREEK	2.68	Miles	2 or 3	5A	5B											5A						5B									
LOWER WABASH	51201100607	Montgomery	INB1067_T1004	SUGAR CREEK - UNNAMED TRIBUTARY	3.24	Miles	5A	5A	5B											5A				5A		5B									
LOWER WABASH	51201100607	Fountain/Montgomery/Parke	INB1067_T1005	SUGAR CREEK - UNNAMED TRIBUTARY	2.98	Miles	5A	5A	5B											5A				5A		5B									
LOWER WABASH	51201100607	Montgomery/Parke	INB1067_T1006	CLORE BRANCH	2.92	Miles	5A	5A	5B											5A				5A		5B									
LOWER WABASH	51201100607	Parke	INB1067_T1007	MONTGOMERY BRANCH	2.06	Miles	5A	5A	5B											5A				5A		5B									
LOWER WABASH	51201100607	Parke	INB1067_T1008	WELCHEL BRANCH	3.96	Miles	5A	5A	5B											5A				5A		5B									
LOWER WABASH	51201100607	Parke	INB1067_T1009	SUGAR CREEK	2.61	Miles	2 or 3	5A	5B											5A						5B									
LOWER WABASH	51201100609	Parke	INB1069_02	SUGAR CREEK	1.55	Miles	5A	5A	5B											5A				5A		5B									
LOWER WABASH	51201100609	Parke	INB1069_03	SUGAR CREEK	6.64	Miles	5A	5A	5B											5A				5A		5B									
LOWER WABASH	51201100609	Parke	INB1069_04	SUGAR CREEK	10.71	Miles	5A	5A	5B											5A				5A		5B									
LOWER WABASH	51201100609	Parke	INB1069_05	SUGAR CREEK	2.47	Miles	5A	5A	5B											5A				5A		5B									
LOWER WABASH	51201100609	Parke	INB1069_T1006	SUGAR CREEK - UNNAMED TRIBUTARY	1.83	Miles	5A	5A	5B											5A				5A		5B									
LOWER WABASH	51201100609	Parke	INB1069_T1007	SUGAR CREEK	1.51	Miles	5A	5A	5B											5A				5A		5B									
LOWER WABASH	51201110302	Vermillion	INB1132_01	BROUILLETTS CREEK	12.16	Miles	2 or 3	5A	2 or 3											5A															
LOWER WABASH	51201110303	Vermillion	INB1133_T1001	BROUILLETTS CREEK - UNNAMED TRIBUTARY	7.85	Miles	2 or 3	5A	2 or 3											5A															
LOWER WABASH	51201110401	Clay	INB1141_02	OTTER CREEK	5.4	Miles	2 or 3	4A	2 or 3											4A															
LOWER WABASH	51201110401	Clay	INB1141_03	OTTER CREEK	6.77	Miles	2 or 3	4A	2 or 3											4A															
LOWER WABASH	51201110401	Clay	INB1141_04	OTTER CREEK	1.74	Miles	2 or 3	4A	2 or 3											4A															
LOWER WABASH	51201110401	Clay	INB1141_05	OTTER CREEK	2.31	Miles	2 or 3	4A	2 or 3											4A															
LOWER WABASH	51201110401	Clay	INB1141_06	OTTER CREEK	0.1	Miles	2 or 3	4A	2 or 3											4A															
LOWER WABASH	51201110401	Clay	INB1141_T1001	BENWOOD RUN	3.03	Miles	2 or 3	4A	2 or 3											4A															
LOWER WABASH	51201110401	Clay	INB1141_T1002	STUNKARD RUN	1.89	Miles	2 or 3	4A	2 or 3											4A															
LOWER WABASH	51201110401	Clay	INB1141_T1003	BEE CREEK	3.51	Miles	2 or 3	4A	2 or 3											4A															
LOWER WABASH	51201110401	Parke	INB1142_02	NORTH BRANCH OTTER CREEK	9.66	Miles	2 or 3	4A	2 or 3											4A															
LOWER WABASH	51201110402	Clay/Parke	INB1142_03	NORTH BRANCH OTTER CREEK	12.03	Miles	2 or 3	4A	2 or 3											4A															
LOWER WABASH	51201110402	Clay/Vigo	INB1142_04	NORTH BRANCH OTTER CREEK	1.87	Miles	2 or 3	4A	2 or 3											4A															
LOWER WABASH	51201110402	Clay/Parke	INB1142_T1003	ORCHARD RUN	3	Miles	2 or 3	4A	2 or 3											4A															
LOWER WABASH	51201110402	Clay/Parke	INB1142_T1004	DIAMOND CREEK	6.04	Miles	2 or 3	4A	2 or 3											4A															
LOWER WABASH	51201110402	Vigo	INB1142_T1005	GREEN BROOK - BLUE BROOK	2.54	Miles	2 or 3	4A	2 or 3											4A															
LOWER WABASH	51201110402	Clay/Parke	INB1142_T1006	EBENEZER CREEK	4.16	Miles	2 or 3	4A	2 or 3											4A															
LOWER WABASH	51201110402	Clay/Parke	INB1142_T1007	EBENEZER CREEK	1.041	Miles	2 or 3	4A	2 or 3											4A															
LOWER WABASH	51201110402	Clay/Parke	INB1142_T1009	KETTLE CREEK	1.83	Miles	2 or 3	4A	2 or 3											4A															
LOWER WABASH	51201110402	Clay/Parke	INB1142_T1010	NORTH BRANCH OTTER CREEK	1.43	Miles	2 or 3	4A	2 or 3											4A															
LOWER WABASH	51201110403	Vigo	INB1143_02	NORTH BRANCH OTTER CREEK	5.24	Miles	5A	4A	2 or 3				5A							4A															
LOWER WABASH	51201110403	Vigo	INB1143_03	NORTH BRANCH OTTER CREEK	6.67	Miles	5A	4A	2 or 3				5A							4A															
LOWER WABASH	51201110403	Vigo	INB1143_T1002	OTTER CREEK, NORTH BRANCH - UNNAMED TRIBUTARY	2.81	Miles	2 or 3	4A	2 or 3											4A															
LOWER WABASH	51201110403	Clay/Vigo	INB1143_T1003	LITTLE CREEK	6.65	Miles	2 or 3	4A	2 or 3											4A															
LOWER WABASH	51201110403	Clay	INB1143_T1003A	LITTLE CREEK	4.19	Miles	2 or 3	4A	2 or 3											4A															
LOWER WABASH	51201110403	Clay	INB1143_T1003B	FAIRWOOD DRAIN	1.24	Miles	2 or 3	4A	2 or 3											4A															
LOWER WABASH	51201110403	Vigo	INB1143_T1004	NORTH BRANCH OTTER CREEK - UNNAMED TRIBUTARY	2.04	Miles	5A	4A	2 or 3				5A							4A															
LOWER WABASH	51201110403	Vigo	INB1143_T1005	NORTH BRANCH OTTER CREEK - UNNAMED TRIBUTARY	2.59	Miles	5A	4A	2 or 3				5A							4A															

BASIN	HYDROLOGIC UNIT CODE	COUNTY	ASSESSMENT UNIT ID	ASSESSMENT UNIT NAME	SIZE	UNITS	ALU	RECR	FC	PWS	ALGAE	AMMONIA, UN-IONIZED	BIOLOGICAL INTEGRITY	CADMIUM (DISSOLVED)	CHLORIDE	COPPER (DISSOLVED)	CYANIDE (AS FREE CYANIDE)	DIOXIN (INCLUDING 2,3,7,8-TCDD)	DISSOLVED OXYGEN	ESCHERICHIA COLI (E_COLI)	MERCURY IN FISH TISSUE	MERCURY, TOTAL	NICKEL (DISSOLVED)	NUTRIENTS	OIL AND GREASE	PCBS IN FISH TISSUE	PESTICIDES	PH	PHOSPHORUS, TOTAL	POLYCHLORINATED BIPHENYLS (PCBS)	SEDIMENTATION or SILTATION	SULFATE	TASTE	TEMPERATURE	ZINC (DISSOLVED)
LOWER WABASH	51201110404	Clay/Vigo	INB1144_02	SULPHER CREEK	14.43	Miles	2 or 3	4A	2 or 3											4A															
LOWER WABASH	51201110404	Vigo	INB1144_03	SULPHER CREEK	6.78	Miles	2 or 3	4A	2 or 3											4A															
LOWER WABASH	51201110404	Clay/Vigo	INB1144_T1001	SULPHUR CREEK - UNNAMED TRIBUTARY	12.33	Miles	2 or 3	4A	2 or 3											4A															
LOWER WABASH	51201110404	Clay	INB1144_T1003	SNAKE CREEK - UNNAMED TRIBUTARY	2.35	Miles	2 or 3	4A	2 or 3											4A															
LOWER WABASH	51201110405	Vigo	INB1145_02	SPRING CREEK - UNNAMED TRIBUTARY	8.68	Miles	2 or 3	4A	2 or 3											4A															
LOWER WABASH	51201110405	Vigo	INB1145_03	OTTER CREEK	3.35	Miles	2 or 3	4A	2 or 3											4A															
LOWER WABASH	51201110405	Parke/Vigo	INB1145_T1001	SWOPE DITCH	11.62	Miles	2 or 3	4A	2 or 3											4A															
LOWER WABASH	51201110405	Vigo	INB1145_T1002	OTTER CREEK - UNNAMED TRIBUTARY	5.05	Miles	2 or 3	4A	2 or 3											4A															
LOWER WABASH	51201110406	Vigo	INB1146_04	OTTER CREEK	5.56	Miles	2 or 3	4A	2 or 3											4A															
LOWER WABASH	51201110406	Vigo	INB1146_05	OTTER CREEK	2.27	Miles	5A	4A	2 or 3											4A								5A							
LOWER WABASH	51201110406	Vigo	INB1146_06	OTTER CREEK	4.24	Miles	5A	4A	2 or 3											4A								5A							
LOWER WABASH	51201110406	Vigo	INB1146_08	OTTER CREEK	4.15	Miles	2 or 3	4A	2 or 3											4A															
LOWER WABASH	51201110406	Clay	INB1146_T1002	WATERWORKS CREEK	2.99	Miles	2 or 3	4A	2 or 3											4A															
LOWER WABASH	51201110406	Clay	INB1146_T1003	LANDING RUN	0.86	Miles	2 or 3	4A	2 or 3											4A															
LOWER WABASH	51201110406	Clay	INB1146_T1004	COTTAGE RUN	1.57	Miles	2 or 3	4A	2 or 3											4A															
LOWER WABASH	51201110406	Clay	INB1146_T1005	PENIEL RUN	1.3	Miles	2 or 3	4A	2 or 3											4A															
LOWER WABASH	51201110406	Clay	INB1146_T1006	KILNS CREEK	0.96	Miles	2 or 3	4A	2 or 3											4A															
LOWER WABASH	51201110406	Vigo	INB1146_T1010	PIT RUN	2.15	Miles	2 or 3	4A	2 or 3											4A															
LOWER WABASH	51201110406	Vigo	INB1146_T1011	SWIM BROOK	1.19	Miles	2 or 3	4A	2 or 3											4A															
LOWER WABASH	51201110406	Vigo	INB1146_T1012	DIVE BRANCH	1.29	Miles	2 or 3	4A	2 or 3											4A															
LOWER WABASH	51201110406	Vigo	INB1146_T1013	WABASH AND ERIE CANAL	1.44	Miles	5A	4A	2 or 3											4A								5A							
LOWER WABASH	51201110503	Vigo	INB1153_01	SUGAR CREEK	2.87	Miles	5A	2 or 3	2 or 3				5A																						
LOWER WABASH	51201110504	Vigo	INB1154_04	SUGAR CREEK	6.99	Miles	5A	2 or 3	2 or 3				5A																						
LOWER WABASH	51201110504	Vigo	INB1154_T1008	WOLF CREEK	5.89	Miles	5A	2 or 3	2 or 3				5A																						
LOWER WABASH	51201110504	Vigo	INB1154_T1009	SUGAR CREEK - UNNAMED TRIBUTARY	1.58	Miles	5A	2 or 3	2 or 3				5A																						
LOWER WABASH	51201110601	Parke/Vigo	INB1161_02	SPRING CREEK	7.66	Miles	2 or 3	5A	2 or 3											5A															
LOWER WABASH	51201110601	Vigo	INB1161_03	SPRING CREEK	6.96	Miles	2 or 3	5A	2 or 3											5A															
LOWER WABASH	51201110601	Vigo	INB1161_04	SPRING CREEK (LTD)	1.18	Miles	2 or 3	5A	2 or 3											5A															
LOWER WABASH	51201110601	Parke/Vigo	INB1161_T1003	SPRING CREEK - UNNAMED TRIBUTARY	1.92	Miles	2 or 3	5A	2 or 3											5A															
LOWER WABASH	51201110601	Vigo	INB1161_T1004	WABASH AND ERIE CANAL	0.19	Miles	2 or 3	5A	2 or 3											5A															
LOWER WABASH	51201110604	Vigo	INB1164_01	WABASH RIVER	3.55	Miles	5A	4A	5B											4A				5A		5B									
LOWER WABASH	51201110604	Vigo	INB1164_03	WABASH RIVER	3.51	Miles	5A	4A	5B				5A							4A						5B									
LOWER WABASH	51201110604	Vigo	INB1164_04	WABASH RIVER	3.24	Miles	5A	4A	5B				5A							4A						5B								4B	
LOWER WABASH	51201110604	Vigo	INB1164_T1004	WABASH AND ERIE CANAL	1.58	Miles	5A	4A	2 or 3											4A								5A							
LOWER WABASH	51201110604	Vigo	INB1164_T1008	WABASH RIVER - UNNAMED TRIBUTARY	3.83	Miles	5A	5A	5B				5A							5A				5A		5B									
LOWER WABASH	51201110605	Vigo	INB1165_04	WABASH RIVER	3.43	Miles	5A	4A	5B											4A				5A		5B								4B	
LOWER WABASH	51201110605	Vigo	INB1165_05	WABASH RIVER	3.75	Miles	5A	4A	5B											4A				5A		5B								4B	
LOWER WABASH	51201110605	Vigo	INB1165_06	WABASH RIVER	6.32	Miles	5A	4A	5B											4A				5A		5B									
LOWER WABASH	51201110605	Vigo	INB1165_T1004	WABASH RIVER - UNNAMED TRIBUTARY	2.68	Miles	5A	2 or 3	5B															5A		5B									
LOWER WABASH	51201110703	Vigo	INB1173_03	PRAIRIE CREEK	0.78	Miles	5A	2 or 3	2 or 3				5A																						
LOWER WABASH	51201110703	Vigo	INB1173_T1004	PRAIRIE CREEK - UNNAMED TRIBUTARY	4.59	Miles	5A	2 or 3	2 or 3				5A																						
LOWER WABASH	51201110704	Vigo	INB1174_03	HONEY CREEK	1.13	Miles	2 or 3	5A	2 or 3											5A															
LOWER WABASH	51201110704	Vigo	INB1174_04	HONEY CREEK	8.03	Miles	2 or 3	5A	2 or 3											5A															
LOWER WABASH	51201110704	Vigo	INB1174_05	HONEY CREEK	1.54	Miles	2 or 3	5A	2 or 3											5A															
LOWER WABASH	51201110704	Vigo	INB1174_06	HONEY CREEK	8.57	Miles	2 or 3	2 or 3	5B																	5B									
LOWER WABASH	51201110704	Vigo	INB1174_T1003	HONEY CREEK - UNNAMED TRIBUTARY	7.03	Miles	2 or 3	2 or 3	5B																	5B									
LOWER WABASH	51201110902	Vigo	INB1192_T1004	WABASH RIVER - UNNAMED TRIBUTARY	2.05	Miles	2 or 3	4A	2 or 3											4A															
LOWER WABASH	51201110904	Vigo	INB1194_02	WABASH RIVER	4.87	Miles	2 or 3	4A	5B											4A						5B									
LOWER WABASH	51201110904	Vigo	INB1194_03	WABASH RIVER	5.93	Miles	2 or 3	4A	5B											4A						5B									
LOWER WABASH	51201110904	Vigo	INB1194_04	WABASH RIVER	4.2	Miles	2 or 3	4A	5B											4A						5B									
LOWER WABASH	51201110904	Vigo	INB1194_T1001	WABASH RIVER - UNNAMED TRIBUTARY	5.94	Miles	2 or 3	4A	2 or 3											4A															
LOWER WABASH	51201111103	Sullivan/Vigo	INB11B3_01	WABASH RIVER	12.44	Miles	2 or 3	4A	5B											4A						5B									
LOWER WABASH	51201111105	Sullivan/Vigo	INB11B5_03	PRAIRIE CREEK	3.9	Miles	2 or 3	4A	2 or 3											4A															
LOWER WABASH	51201111105	Sullivan	INB11B5_04	PRAIRIE CREEK	0.95	Miles	2 or 3	4A	2 or 3											4A															
LOWER WABASH	51201111106	Sullivan	INB11B6_01	WABASH RIVER	8.26	Miles	5A	4A	5B				5A							4A						5B									
LOWER WABASH	51201111201	Vigo	INB11C1_04	TURMAN CREEK	6.37	Miles	5A	5A	2 or 3				5A							5A															
LOWER WABASH	51201111201	Sullivan/Vigo	INB11C1_05	TURMAN CREEK	11.94	Miles	5A	5A	2 or 3				5A							5A															
LOWER WABASH	51201111201	Sullivan/Vigo	INB11C1_T1001	TURMAN CREEK - UNNAMED TRIBUTARY	4.58	Miles	2 or 3	5A	2 or 3											5A															
LOWER WABASH	51201111201	Sullivan/Vigo	INB11C1_T1002	TURMAN CREEK - UNNAMED TRIBUTARY	3.79	Miles	2 or 3	5A	2 or 3											5A															
LOWER WABASH	51201111201	Sullivan	INB11C1_T1003	TURMAN CREEK - UNNAMED TRIBUTARY	2.57	Miles	2 or 3	5A	2 or 3											5A															
LOWER WABASH	51201111201	Vigo	INB11C1_T1005	TURMAN CREEK - UNNAMED TRIBUTARY	3.16	Miles	5A	5A	2 or 3				5A							5A															
LOWER WABASH	51201111201	Sullivan	INB11C1_T1006	TURMAN CREEK - UNNAMED TRIBUTARY	2.08	Miles	5A	5A	2 or 3				5A							5A															
LOWER WABASH	51201111201	Sullivan	INB11C1_T1007	TURMAN CREEK - UNNAMED TRIBUTARY	1.17	Miles	5A	5A	2 or 3				5A							5A															
LOWER WABASH	51201111203	Sullivan	INB11C3_02	TURMAN CREEK	12.04	Miles	5A	5A	2 or 3				5A							5A															
LOWER WABASH	51201111203	Sullivan	INB11C3_03	TURMAN CREEK	9.2	Miles	5A	5A	2 or 3				5A							5A															
LOWER WABASH	51201111203	Sullivan	INB11C3_T1015	TURMAN CREEK - UNNAMED TRIBUTARY	2.4	Miles	5A	5A	2 or 3				5A							5A															
LOWER WABASH	51201111303	Sullivan	INB11D3_01	WABASH RIVER	7.95	Miles	2 or 3	4A	5B											4A						5B									
LOWER WABASH	51201111501	Sullivan/Vigo	INB11F1_02	BUSSERON CREEK	14.53	Miles	5A	2 or 3	2 or 3				5A																						
LOWER WABASH	51201111501	Vigo	INB11F1_02A	BUSSERON CREEK	3.83	Miles	5A	2 or 3	2 or 3				5A																						
LOWER WABASH	51201111501	Vigo	INB11F1_02B	BUSSERON CREEK	0.49	Miles	5A	2 or 3	2 or 3				5A																						
LOWER WABASH	51201111501	Vigo	INB11F1_02C	BUSSERON CREEK	0.6	Miles	5A	2 or 3	2 or 3				5A																						
LOWER WABASH	51201111501	Vigo	INB11F1_T1009	CHOWNING CREEK	2.23	Miles	5A	2 or 3	2 or 3				5A																						
LOWER WABASH	51201111501	Sullivan	INB11F1_T1011	BUSSERON CREEK - UNNAMED TRIBUTARY	0.78	Miles	5A	2 or 3	2 or 3				5A																						
LOWER WABASH	51201111501	Sullivan	INB11F1_T1011A	BUSSERON CREEK - UNNAMED TRIBUTARY	0.4	Miles	5A	2 or 3	2 or 3				5A																						
LOWER WABASH	51201111502	Sullivan/Vigo	INB11F2_T1002	WEST FORK BUSSERON CREEK	8.98	Miles	2 or 3	5A	2 or 3											5A															
LOWER WABASH	51201111502	Sullivan	INB11F2_T1003	WEST FORK BUSSERON CREEK - UNNAMED TRIBUTARY	1.65	Miles	2 or 3	5A	2 or 3											5A															
LOWER WABASH	51201111502	Sullivan	INB11F2_T1004	WEST FORK BUSSERON CREEK - UNNAMED TRIBUTARY	1.8	Miles	2 or 3	5A	2 or 3											5A															
LOWER WABASH	51201111502	Sullivan	INB11F2_T1005	WEST FORK BUSSERON CREEK - UNNAMED TRIBUTARY	1.18	Miles	2 or 3	5A	2 or 3											5A															
LOWER WABASH	51201111502	Sullivan	INB11F2_T1006	WEST FORK BUSSERON CREEK	9.22	Miles	2 or 3	5A	2 or 3											5A															
LOWER WABASH	51201111502	Sullivan	INB11F2_T1007	WEST FORK BUSSERON CREEK	6.92	Miles	2 or 3	5A	2 or 3											5A															
LOWER WABASH	51201111502	Sullivan	INB11F2_T1008	WEST FORK BUSSERON CREEK	1.13	Miles	2 or 3	5A	2 or 3											5A															
LOWER WABASH	51201111503	Greene/Sullivan	INB11F3_02	BIG BRANCH	3.47	Miles	5A	2 or 3	2 or 3				5A																						
LOWER WABASH	51201111503	Clay	INB11F3_02D	SHAKAMAK LAKE INLET	0.66	Miles	5A	2 or 3	2 or 3				5A																						
LOWER WABASH	51201111503	Greene	INB11F3_02F	BIG BRANCH	0.42	Miles	5A	2 or 3	2 or 3				5A																						
LOWER WABASH	51201111503	Sullivan	INB11F3_03	BIG BRANCH	2.96	Miles	5A	2 or 3	2 or 3				5A																						
LOWER WABASH	51201111503	Greene/Sullivan	INB11F3_T1008	BIG BRANCH - UNNAMED TRIBUTARY	0.44	Miles	5A	2 or 3	2 or 3				5A																						
LOWER WABASH	51201111503	Greene	INB11F3_T1008A	BIG BRANCH - UNNAMED TRIBUTARY	0.44	Miles	5A	2 or 3	2 or 3				5A																						
LOWER WABASH	51201111503	Greene	INB11F3_T1008B	BIG BRANCH - UNNAMED TRIBUTARY	3.57	Miles	5A	2 or 3	2 or 3				5A																						
LOWER WABASH	51201111503	Greene/Sullivan	INB11F3_T1009	BIG BRANCH - UNNAMED TRIBUTARY	3.22	Miles	5A	2 or 3	2 or 3				5A																						
LOWER WABASH	51201111503	Greene	INB11F3_T1009A	BIG BRANCH - UNNAMED TRIBUTARY	0.72	Miles	5A	2 or 3	2 or 3				5A																						
LOWER WABASH	51201111503	Greene	INB11F3_T1009B	BIG BRANCH - UNNAMED TRIBUTARY	1.2	Miles	5A	2 or 3	2 or 3				5A																						
LOWER WABASH	51201111504	Sullivan	INB11F4_02	BIG BRANCH	2.75	Miles	5A	2 or 3	2 or 3				5A																						
LOWER WABASH	51201111504	Sullivan	INB11F4_03	BIG BRANCH	1.27	Miles	5A	2 or 3	2 or 3				5A																						
LOWER WABASH	51201111504	Sullivan	INB11F4_T1003	MUD CREEK	8.07	Miles	5A	2 or 3	2 or 3				5A											5A											
LOWER WABASH	51201111504	Sullivan	INB11F4_T1003A	MUD CREEK - UNNAMED TRIBUTARY	0.54	Miles	5A	2 or 3	2 or 3				5A											5A											
LOWER WABASH	51201111504	Sullivan	INB11F4_T1003B	MUD CREEK - UNNAMED TRIBUTARY	0.84	Miles	5A	2 or 3	2 or 3				5A											5A											
LOWER WABASH	51201111504	Greene/Sullivan	INB11F4_T1004	MUD CREEK	12.99	Miles	5A	2 or 3	2 or 3				5A											5A											
LOWER WABASH	51201111505	Sullivan	INB11F5_02	BUSSERON CREEK	5.39	Miles	5A	2 or 3	5B				5A						5A		5B														
LOWER WABASH	51201111505	Sullivan	INB11F5_03	BUSSERON CREEK	4.42	Miles	5A	2 or 3	5B				5A						5A		5B														
LOWER WABASH	51201111505	Clay/Sullivan	INB11F5_T1003	SULPHUR CREEK	5.71	Miles	5A	2 or 3	2 or 3				5A			5A							5A	5A				5A							5A
LOWER WABASH	51201111505	Sullivan	INB11F5_T1009	SULPHUR CREEK	10.39	Miles	5A	2 or 3	2 or 3				5A	5A										5A				5A							5A
LOWER WABASH	51201111506	Sullivan	INB11F6_03	BUSSERON CREEK	8.99	Miles	5A	2 or 3	2 or 3				5A																						
LOWER WABASH	51201111506	Sullivan	INB11F6_T1005	KETTLE CREEK	6.63	Miles	5A	2 or 3	5B				5A						5A		5B			5A											
LOWER WABASH	51201111506	Sullivan	INB11F6_T1006	KETTLE CREEK	2.62	Miles	5A	2 or 3	2 or 3										5A																
LOWER WABASH	51201111506	Sullivan	INB11F6_T1007	KETTLE CREEK	5.82	Miles	5A	2 or 3	2 or 3										5A																
LOWER WABASH	51201111506	Sullivan	INB11F6_T1007A	KETTLE CREEK	1.66	Miles	5A	2 or 3	2 or 3										5A																
LOWER WABASH	51201111506	Sullivan	INB11F6_T1007B	KETTLE CREEK	0.66	Miles	5A	2 or 3	2 or 3										5A																
LOWER WABASH	51201111507	Sullivan	INB11F7_05	BUTTERMILK CREEK	2.41	Miles	5A	2 or 3	2 or 3				5A																						
LOWER WABASH	51201111507	Sullivan	INB11F7_06	BUTTERMILK CREEK	3.26	Miles	5A	2 or 3	2 or 3				5A																						
LOWER WABASH	51201111508	Sullivan	INB11F8_03	BUSSERON CREEK (CHANNELIZED)	0.25	Miles	5A	2 or 3	2 or 3				5A																						
LOWER WABASH	51201111508	Sullivan	INB11F8_04	BUSSERON CREEK (CHANNELIZED)	3.78	Miles	5A	2 or 3	2 or 3				5A																						
LOWER WABASH	51201111508	Sullivan	INB11F8_T1005	BUSSERON CREEK	3.73	Miles	5A	2 or 3	2 or 3				5A																						
LOWER WABASH	51201111508	Sullivan	INB11F8_T1006	BUSSERON CREEK	3.53	Miles	5A	2 or 3	2 or 3				5A																						
LOWER WABASH	51201111509	Sullivan	INB11F9_02	BUSSERON CREEK	2.69	Miles	5A	2 or 3	2 or 3				5A											5A											
LOWER WABASH	51201111509	Sullivan	INB11F9_T1006	ROBBINS BRANCH	7.96	Miles	5A	2 or 3	2 or 3				5A																						
LOWER WABASH	51201111509	Sullivan	INB11F9_T1006A	ROBBINS BRANCH	2.4	Miles	5A	2 or 3	2 or 3				5A																						
LOWER WABASH	51201111509	Sullivan	INB11F9_T1008	BUCK CREEK	0.65	Miles	5A	2 or 3	2 or 3				5A											5A											
LOWER WABASH	51201111509	Sullivan	INB11F9_T1012	BUCK CREEK	0.85	Miles	5A	2 or 3	2 or 3				5A											5A											
LOWER WABASH	51201111509	Sullivan	INB11F9_T1013	BUCK CREEK	0.61	Miles	5A	2 or 3	2 or 3				5A											5A											
LOWER WABASH	51201111511	Sullivan	INB11FB_01	ROGERS DITCH	14.8	Miles	5A	5A	2 or 3				5A						5A	5A				5A											
LOWER WABASH	51201111512	Sullivan	INB11FC_03	BUSSERON CREEK	9.19	Miles	5A	2 or 3	2 or 3				5A																						
LOWER WABASH	51201111512	Sullivan	INB11FC_04	BUSSERON CREEK	6.74	Miles	5A	2 or 3	2 or 3				5A																						
LOWER WABASH	51201111602	Sullivan	INB11G2_05	WABASH RIVER	8.18	Miles	2 or 3	4A	5B											4A						5B									
LOWER WABASH	51201111602	Sullivan	INB11G2_T1006	WABASH RIVER - UNNAMED TRIBUTARY	4.24	Miles	2 or 3	4A	2 or 3											4A															
LOWER WABASH	51201111603	Sullivan	INB11G3_07	WABASH RIVER	10.67	Miles	5A	4A	5B											4A				5A		5B									
LOWER WABASH	51201111701	Knox/Sullivan	INB11H1_01	WABASH RIVER	9.78	Miles	2 or 3	4A	5B											4A						5B									
LOWER WABASH	51201111703	Knox	INB11H3_02	WABASH RIVER	8.79	Miles	2 or 3	4A	5B											4A						5B									
LOWER WABASH	51201111703	Knox	INB11H3_T1005	WABASH RIVER - UNNAMED TRIBUTARY	6.2	Miles	2 or 3	4A	2 or 3											4A															
LOWER WABASH	51201111703	Knox	INB11H3_T1005A	WABASH RIVER - UNNAMED TRIBUTARY	1.09	Miles	2 or 3	4A	2 or 3											4A															
LOWER WABASH	51201111801	Knox/Sullivan	INB11I1_01	MARIA CREEK	17.5	Miles	5A	5A	2 or 3				5A							5A															
LOWER WABASH	51201111801	Knox	INB11I1_01A	MARIA CREEK	1.15	Miles	2 or 3	5A	2 or 3											5A															
LOWER WABASH	51201111801	Sullivan	INB11I1_T1001	MARIA CREEK	5.14	Miles	5A	5A	2 or 3				5A						5A	5A															
LOWER WABASH	51201111801	Sullivan	INB11I1_T1002	MARIA CREEK - UNNAMED TRIBUTARY	5.37	Miles	2 or 3	5A	2 or 3											5A															
LOWER WABASH	51201111801	Sullivan	INB11I1_T1003	MARIA CREEK - UNNAMED TRIBUTARY	3.33	Miles	2 or 3	5A	2 or 3											5A															
LOWER WABASH	51201111801	Knox/Sullivan	INB11I1_T1004	MARIA CREEK - UNNAMED TRIBUTARY	6.31	Miles	2 or 3	5A	2 or 3											5A															
LOWER WABASH	51201111801	Knox/Sullivan	INB11I1_T1005	MARIA CREEK - UNNAMED TRIBUTARY	8.08	Miles	2 or 3	5A	2 or 3											5A															
LOWER WABASH	51201111802	Knox	INB11I2_01	MARIA CREEK	8.11	Miles	2 or 3	5A	2 or 3											5A															
LOWER WABASH	51201111901	Knox	INB11J1_03	WABASH RIVER	12.42	Miles	2 or 3	4A	5B											4A						5B									
LOWER WABASH	51201111902	Knox	INB11J2_02	KELSO CREEK	6.74	Miles	5A	2 or 3	2 or 3				5A																						
LOWER WABASH	51201111902	Knox	INB11J2_03	KELSO CREEK	1.72	Miles	5A	2 or 3	2 or 3				5A																						
LOWER WABASH	51201111902	Knox	INB11J2_T1003	KELSO CREEK - UNNAMED TRIBUTARY	3.25	Miles	5A	2 or 3	2 or 3				5A																						
LOWER WABASH	51201111902	Knox	INB11J2_T1005	KELSO CREEK - UNNAMED TRIBUTARY	0.92	Miles	5A	2 or 3	2 or 3				5A																						
LOWER WABASH	51201111902	Knox	INB11J2_T1006	KELSO CREEK - UNNAMED TRIBUTARY	3.38	Miles	5A	2 or 3	2 or 3				5A																						
LOWER WABASH	51201111902	Knox	INB11J2_T1007	SNAPP CREEK	5.85	Miles	5A	2 or 3	2 or 3				5A																						
LOWER WABASH	51201111902	Knox	INB11J2_T1008	SNAPP CREEK - UNNAMED TRIBUTARY	3	Miles	5A	2 or 3	2 or 3				5A																						
LOWER WABASH	51201111902	Knox	INB11J2_T1009	SNAPP CREEK - UNNAMED TRIBUTARY	1.07	Miles	5A	2 or 3	2 or 3				5A																						
LOWER WABASH	51201111902	Knox	INB11J2_T1010	SNAPP CREEK - UNNAMED TRIBUTARY	1.05	Miles	5A	2 or 3	2 or 3				5A																						
LOWER WABASH	51201111902	Knox	INB11J2_T1011	SNAPP CREEK - UNNAMED TRIBUTARY	2.21	Miles	5A	2 or 3	2 or 3				5A																						
LOWER WABASH	51201111902	Knox	INB11J2_T1012	SNAPP CREEK - UNNAMED TRIBUTARY	2.82	Miles	5A	2 or 3	2 or 3				5A																						
LOWER WABASH	51201111902	Knox	INB11J2_T1013	SNAPP CREEK - UNNAMED TRIBUTARY	4.8	Miles	5A	5A	2 or 3				5A						5A	5A															
LOWER WABASH	51201111902	Knox	INB11J2_T1014	SCOTT CREEK	1.27	Miles	5A	5A	2 or 3				5A						5A	5A															
LOWER WABASH	51201111902	Knox	INB11J2_T1015	SNAPP CREEK - UNNAMED TRIBUTARY	8.93	Miles	5A	5A	2 or 3				5A						5A	5A															
LOWER WABASH	51201111902	Knox	INB11J2_T1016	SNAPP CREEK	4.96	Miles	5A	5A	2 or 3				5A						5A	5A															
LOWER WABASH	51201111902	Knox	INB11J2_T1017	KELSO CREEK - UNNAMED TRIBUTARY	1.46	Miles	5A	2 or 3	2 or 3				5A																						
LOWER WABASH	51201111902	Knox	INB11J2_T1018	KELSO CREEK - UNNAMED TRIBUTARY	2.25	Miles	5A	2 or 3	2 or 3				5A																						
LOWER WABASH	51201111903	Knox	INB11J3_06	WABASH RIVER	7.53	Miles	5A	4A	5B				5A							4A				5A		5B									
LOWER WABASH	51201111903	Knox	INB11J3_T1004	WABASH RIVER - UNNAMED TRIBUTARY	6.99	Miles	2 or 3	4A	2 or 3											4A															
LOWER WABASH	51201111601	Sullivan	INB11P1028_00	TURTLE CREEK RESERVOIR	1556	Acres	4B	3	5B				4B													5B								4B	
LOWER WABASH	51201130201	Knox	INB1321_01	WABASH RIVER	5.49	Miles	2 or 3	4A	5B											4A						5B									
LOWER WABASH	51201130202	Knox	INB1322_04	SWAN POND DITCH	10.09	Miles	5A	5A	2 or 3				5A							5A															
LOWER WABASH	51201130202	Knox	INB1322_05	SWAN POND DITCH	8.89	Miles	5A	5A	2 or 3				5A							5A															

BASIN	HYDROLOGIC UNIT CODE	COUNTY	ASSESSMENT UNIT ID	ASSESSMENT UNIT NAME	SIZE	UNITS	ALU	RECR	FC	PWS	ALGAE	AMMONIA, UN-IONIZED	BIOLOGICAL INTEGRITY	CADMIUM (DISSOLVED)	CHLORIDE	COPPER (DISSOLVED)	CYANIDE (AS FREE CYANIDE)	DIOXIN (INCLUDING 2,3,7,8-TCDD)	DISSOLVED OXYGEN	ESCHERICHIA COLI (E_COLI)	MERCURY IN FISH TISSUE	MERCURY, TOTAL	NICKEL (DISSOLVED)	NUTRIENTS	OIL AND GREASE	PCBS IN FISH TISSUE	PESTICIDES	PH	PHOSPHORUS, TOTAL	POLYCHLORINATED BIPHENYLS (PCBS)	SEDIMENTATION or SILTATION	SULFATE	TASTE	TEMPERATURE	ZINC (DISSOLVED)
LOWER WABASH	51201130203	Knox	INB1323_T1001	RIVER DESHEE	7.81	Miles	5A	2 or 3	2 or 3				5A						5A																
LOWER WABASH	51201130204	Knox	INB1324_01	WABASH RIVER	9.06	Miles	2 or 3	4A	5B											4A						5B									
LOWER WABASH	51201130206	Knox	INB1326_01	WABASH RIVER	13.88	Miles	2 or 3	4A	5B											4A						5B									
LOWER WABASH	51201130301	Gibson	INB1331_02	BROWN DITCH	9.68	Miles	5A	5A	2 or 3				5A							5A															
LOWER WABASH	51201130301	Gibson	INB1331_03	BROWN DITCH	12.6	Miles	5A	5A	2 or 3				5A							5A															
LOWER WABASH	51201130301	Gibson	INB1331_T1003	BROWN DITCH - UNNAMED TRIBUTARY	7.18	Miles	5A	5A	2 or 3				5A							5A															
LOWER WABASH	51201130304	Gibson	INB1334_01	WABASH RIVER	6.61	Miles	2 or 3	4A	5B											4A						5B									
LOWER WABASH	51201130305	Gibson	INB1335_03	WABASH RIVER	4.4	Miles	5A	4A	5B				5A							4A						5B									
LOWER WABASH	51201130501	Gibson	INB1351_03	HIGGINBOTHAM DITCH	10.38	Miles	5A	5A	2 or 3				5A							5A															
LOWER WABASH	51201130501	Gibson	INB1351_T1001	SKELTON BRANCH	2.3	Miles	5A	5A	2 or 3				5A							5A															
LOWER WABASH	51201130501	Gibson	INB1351_T1003	JOHNSON DRAIN	3.77	Miles	5A	5A	2 or 3				5A							5A															
LOWER WABASH	51201130501	Gibson	INB1351_T1007	BARREN CREEK	6.76	Miles	5A	5A	2 or 3				5A							5A															
LOWER WABASH	51201130503	Posey	INB1353_T1002	BLACK RIVER, SOUTHEAST TRIBUTARY	15.27	Miles	5A	5A	2 or 3				5A							5A															
LOWER WABASH	51201130601	Gibson/Posey	INB1361_01	WABASH RIVER	22.38	Miles	2 or 3	4A	5B											4A						5B									
LOWER WABASH	51201130602	Gibson/Posey	INB1362_01	WABASH RIVER	7.22	Miles	2 or 3	4A	5B											4A						5B									
LOWER WABASH	51201130603	Posey	INB1363_02	WABASH RIVER	1.1	Miles	2 or 3	4A	5B											4A						5B									
LOWER WABASH	51201130702	Gibson/Posey/Vanderburgh	INB1372_01	BIG CREEK	21.24	Miles	5A	2 or 3	2 or 3															5A											
LOWER WABASH	51201130703	Posey/Vanderburgh	INB1373_T1009	CLEAR CREEK	12.57	Miles	2 or 3	5A	2 or 3											5A															
LOWER WABASH	51201130706	Vanderburgh	INB1376_02	LITTLE CREEK	11.67	Miles	5A	5A	2 or 3				5A							5A															
LOWER WABASH	51201130706	Posey/Vanderburgh	INB1376_03	LITTLE CREEK	12.67	Miles	5A	5A	2 or 3				5A							5A															
LOWER WABASH	51201130706	Posey	INB1376_04	LITTLE CREEK	0.91	Miles	5A	5A	2 or 3				5A							5A															
LOWER WABASH	51201130706	Vanderburgh	INB1376_T1001	LITTLE CREEK - UNNAMED TRIBUTARY	7.11	Miles	2 or 3	5A	2 or 3											5A															
LOWER WABASH	51201130706	Vanderburgh	INB1376_T1002	LITTLE CREEK - UNNAMED TRIBUTARY	6.3	Miles	2 or 3	5A	2 or 3											5A															
LOWER WABASH	51201130706	Vanderburgh	INB1376_T1003	LITTLE CREEK - UNNAMED TRIBUTARY	4.94	Miles	2 or 3	5A	2 or 3											5A															
LOWER WABASH	51201130706	Posey/Vanderburgh	INB1376_T1004	WOLF CREEK	16.73	Miles	5A	2 or 3	2 or 3				5A																						
LOWER WABASH	51201130706	Vanderburgh	INB1376_T1006	LITTLE CREEK - UNNAMED TRIBUTARY	2.92	Miles	5A	5A	2 or 3				5A							5A															
LOWER WABASH	51201130706	Vanderburgh	INB1376_T1007	LITTLE CREEK - UNNAMED TRIBUTARY	1.44	Miles	5A	5A	2 or 3				5A							5A															
LOWER WABASH	51201130707	Posey	INB1377_02	LITTLE CREEK	12.89	Miles	5A	2 or 3	2 or 3															5A				5A							
LOWER WABASH	51201130707	Posey	INB1377_03	LITTLE CREEK	4.33	Miles	5A	2 or 3	2 or 3															5A				5A							
LOWER WABASH	51201130707	Posey	INB1377_T1003	LITTLE CREEK - UNNAMED TRIBUTARY	8.75	Miles	5A	2 or 3	2 or 3															5A				5A							
LOWER WABASH	51201130709	Posey	INB1379_02	BIG CREEK	0.8	Miles	5A	5A	2 or 3				5A							5A															
LOWER WABASH	51201130709	Posey	INB1379_03	BIG CREEK	11.52	Miles	5A	5A	2 or 3				5A							5A															
LOWER WABASH	51201130709	Posey	INB1379_04	BIG CREEK	9.38	Miles	5A	5A	2 or 3				5A							5A															
LOWER WABASH	51201130709	Posey	INB1379_05	BIG CREEK	8.77	Miles	5A	5A	2 or 3				5A							5A															
LOWER WABASH	51201130709	Posey	INB1379_T1004	BROOK CREEK	11.2	Miles	2 or 3	5A	2 or 3											5A															
LOWER WABASH	51201130709	Posey	INB1379_T1007	ALEXANDER CREEK	8.66	Miles	5A	2 or 3	2 or 3				5A																						
LOWER WABASH	51201130709	Posey	INB1379_T1009	LARGE DRAIN	4.66	Miles	5A	2 or 3	2 or 3				5A																						
LOWER WABASH	51201130709	Posey	INB1379_T1012	BIG CREEK - UNNAMED TRIBUTARY	2.35	Miles	5A	2 or 3	2 or 3				5A																						
LOWER WABASH	51201130801	Posey	INB1381_01	WABASH RIVER	1.29	Miles	2 or 3	4A	5B											4A						5B									
LOWER WABASH	51201130803	Posey	INB1381_02	WABASH RIVER	0.35	Miles	2 or 3	4A	5B											4A						5B									
LOWER WABASH	51201130803	Posey	INB1383_02	WABASH RIVER	7.62	Miles	2 or 3	4A	5B											4A						5B									
LOWER WABASH	51201130803	Posey	INB1383_T1005	HAWTHORNE CREEK	4.23	Miles	2 or 3	5A	2 or 3											5A															
LOWER WABASH	51201130804	Posey	INB1384_01	WABASH RIVER	17.42	Miles	2 or 3	4A	5B											4A						5B									
LOWER WABASH	51201130805	Posey	INB1385_01	WABASH RIVER	0.81	Miles	2 or 3	4A	5B											4A						5B									
LOWER WABASH	51201130901	Posey	INB1391_02	WABASH RIVER	4.26	Miles	5A	4A	5B				5A							4A						5B									
LOWER WABASH	51201130902	Posey	INB1392_02	WABASH RIVER	12.94	Miles	5A	4A	5B				5A							4A						5B									
LOWER WABASH	51201130902	Posey	INB1392_T1002	WABASH RIVER - UNNAMED TRIBUTARY	2.46	Miles	2 or 3	4A	2 or 3											4A															
LOWER WABASH	51201130902	Posey	INB1392_T1003	WABASH RIVER (OLD CHANNEL)	5.23	Miles	2 or 3	4A	2 or 3											4A															
LOWER WABASH	51201130902	Posey	INB1392_T1004	WABASH RIVER - UNNAMED TRIBUTARY	5.99	Miles	2 or 3	4A	2 or 3											4A															
LOWER WABASH	51201130903	Posey	INB1393_01	WABASH RIVER	5.46	Miles	5A	4A	5B				5A							4A						5B									
LOWER WABASH	51201130903	Posey	INB1394_01	WABASH RIVER	10.09	Miles	2 or 3	4A	5B											4A						5B									
GREAT LAKES	40400010102	LaPorte	INC0112_G1092	LAKE MICHIGAN SHORELINE	5.63	Miles	2 or 3	4A	5B											4A	5B					5B									
GREAT LAKES	40400010104	LaPorte	INC0114_T1006	DINGLER LAKE INLET	1.38	Miles	2 or 3	5A	2 or 3											5A															
GREAT LAKES	40400010105	LaPorte	INC0115_01	TRAIL CREEK	9.58	Miles	2 or 3	4A	5B											4A						5B									
GREAT LAKES	40400010204	LaPorte	INC0124_T1003	SPRING CREEK - UNNAMED TRIBUTARY (COLDWATER)	0.9963	Miles	2 or 3	5A	2 or 3											5A															
GREAT LAKES	40400010204	LaPorte	INC0124_T1004	SPRING CREEK	12.19	Miles	2 or 3	4A	2 or 3											4A															
GREAT LAKES	40400010204	LaPorte	INC0124_T1005	SPRING CREEK - UNNAMED TRIBUTARY (COLDWATER)	7.03	Miles	2 or 3	5A	2 or 3											5A															
GREAT LAKES	40400010204	LaPorte	INC0124_T1005A	SPRING CREEK - UNNAMED TRIBUTARY (COLDWATER)	0.15	Miles	2 or 3	5A	2 or 3											5A															
GREAT LAKES	40400010204	LaPorte	INC0124_T1005B	SPRING CREEK - UNNAMED TRIBUTARY (COLDWATER)	0.19	Miles	2 or 3	5A	2 or 3											5A															
GREAT LAKES	40400010204	LaPorte	INC0124_T1006	SPRING CREEK - UNNAMED TRIBUTARY (COLDWATER)	1.75	Miles	5A	4A	2 or 3				5A							4A															
GREAT LAKES	40400010205	LaPorte	INC0125_01	GALENA RIVER	1.78	Miles	2 or 3	4A	2 or 3											4A															
GREAT LAKES	40400010205	LaPorte	INC0125_04	GALENA RIVER (COLDWATER)	6.57	Miles	2 or 3	4A	2 or 3											4A															
GREAT LAKES	40400010205	LaPorte	INC0125_05	GALENA RIVER (COLDWATER)	0.8	Miles	2 or 3	4A	2 or 3											4A															
GREAT LAKES	40400010205	LaPorte	INC0125_T1002	GALENA RIVER - HEADWATER (COLDWATER)	1.35	Miles	2 or 3	4A	2 or 3											4A															
GREAT LAKES	40400010205	LaPorte	INC0125_T1003	GALENA RIVER - UNNAMED TRIBUTARY	1.42	Miles	2 or 3	5A	2 or 3											5A															
GREAT LAKES	40400010205	LaPorte	INC0125_T1008	GALENA RIVER - UNNAMED TRIBUTARY	2.3	Miles	2 or 3	4A	2 or 3											4A															
GREAT LAKES	40400010205	LaPorte	INC0125_T1009	GALENA RIVER - HEADWATER (COLDWATER)	2.25	Miles	2 or 3	4A	2 or 3											4A															
GREAT LAKES	40400010205	LaPorte	INC0125_T1014	GALENA RIVER - UNNAMED TRIBUTARY (COLDWATER)	5.68	Miles	2 or 3	4A	2 or 3											4A															
GREAT LAKES	40400010301	Porter	INC0131_01	SALT CREEK	8.28	Miles	4A	4A	2 or 3				4A							4A															
GREAT LAKES	40400010301	Porter	INC0131_02	SALT CREEK	7.49	Miles	4A	4A	2 or 3				4A							4A															
GREAT LAKES	40400010301	Porter	INC0131_T1001	SALT CREEK - UNNAMED TRIBUTARY	3.38	Miles	4A	2 or 3	2 or 3				4A																						
GREAT LAKES	40400010301	Porter	INC0131_T1002	SALT CREEK - UNNAMED TRIBUTARY	0.75	Miles	4A	2 or 3	2 or 3				4A																						
GREAT LAKES	40400010301	Porter	INC0131_T1003	SALT CREEK - UNNAMED TRIBUTARY	1.32	Miles	4A	2 or 3	2 or 3				4A																						
GREAT LAKES	40400010301	Porter	INC0131_T1004	SALT CREEK - UNNAMED TRIBUTARY	0.98	Miles	4A	2 or 3	2 or 3				4A																						
GREAT LAKES	40400010301	Porter	INC0131_T1005	BLOCK DITCH	1.75	Miles	4A	2 or 3	2 or 3				4A																						
GREAT LAKES	40400010301	Porter	INC0131_T1006	SALT CREEK - UNNAMED TRIBUTARY	1.32	Miles	4A	2 or 3	2 or 3				4A																						
GREAT LAKES	40400010302	Porter	INC0132_01	SALT CREEK	0.7	Miles	4A	4A	2 or 3				4A							4A															
GREAT LAKES	40400010302	Porter	INC0132_02	SALT CREEK	3.14	Miles	4A	2 or 3	2 or 3				4A																						
GREAT LAKES	40400010302	Porter	INC0132_04	SALT CREEK (COLDWATER)	2.92	Miles	4A	4A	2 or 3				4A							4A															
GREAT LAKES	40400010302	Porter	INC0132_T1009	CLARK DITCH	5.07	Miles	2 or 3	4A	2 or 3											4A															
GREAT LAKES	40400010302	Porter	INC0132_T1010	CLARK DITCH	4.89	Miles	4A	4A	2 or 3				4A							4A															
GREAT LAKES	40400010302	Porter	INC0132_T1011	SALT CREEK - UNNAMED TRIBUTARY	2.34	Miles	4A	4A	2 or 3				4A							4A															
GREAT LAKES	40400010302	Porter	INC0132_T1012	SALT CREEK - UNNAMED TRIBUTARY	3.29	Miles	4A	4A	2 or 3				4A							4A															
GREAT LAKES	40400010302	Porter	INC0132_T1018	SALT CREEK - UNNAMED TRIBUTARY	3.66	Miles	5A	5A	2 or 3				5A							5A				5A											
GREAT LAKES	40400010302	Porter	INC0132_T1019	BEAUTY CREEK	5.54	Miles	4A	2 or 3	2 or 3				4A																						
GREAT LAKES	40400010303	Porter	INC0133_T1021	SALT CREEK - UNNAMED TRIBUTARY	7.57	Miles	2 or 3	4A	2 or 3											4A															
GREAT LAKES	40400010303	Porter	INC0133_T1022	DAMON RUN	1.53	Miles	2 or 3	4A	2 or 3											4A															
GREAT LAKES	40400010303	Porter	INC0133_T1023	SWANSON LAMPORTE DITCH	7.14	Miles	2 or 3	4A	2 or 3											4A															
GREAT LAKES	40400010303	Porter	INC0133_T1024	DAMON RUN	7.03	Miles	2 or 3	4A	2 or 3											4A															
GREAT LAKES	40400010303	Porter	INC0133_T1025	DAMON RUN - UNNAMED TRIBUTARY	4.98	Miles	2 or 3	4A	2 or 3											4A															
GREAT LAKES	40400010303	Porter	INC0133_T1026	SQUIRREL CREEK	2.57	Miles	4A	4A	2 or 3				4A							4A															
GREAT LAKES	40400010303	Porter	INC0133_T1027	SALT CREEK - UNNAMED TRIBUTARY	2.46	Miles	4A	4A	2 or 3				4A							4A															
GREAT LAKES	40400010303	Porter	INC0133_T1028	GUSTAFSON DITCH	3.52	Miles	4A	4A	2 or 3				4A							4A															
GREAT LAKES	40400010303	Porter	INC0133_T1029	ROBBINS DITCH	3.75	Miles	4A	2 or 3	2 or 3				4A																						
GREAT LAKES	40400010303	Porter	INC0133_T1030	SALT CREEK	12.28	Miles	4A	4A	2 or 3				4A							4A															
GREAT LAKES	40400010303	Porter	INC0133_T1031	SALT CREEK (COLDWATER)	6.34	Miles	5A	4A	2 or 3				5A							4A															
GREAT LAKES	40400010303	Porter	INC0133_T1033	SALT CREEK	1.1	Miles	2 or 3	4A	2 or 3											4A															
GREAT LAKES	40400010303	Porter	INC0133_T1034	SALT CREEK (COLDWATER, OSRW)	1.29	Miles	2 or 3	4A	2 or 3											4A															
GREAT LAKES	40400010401	LaPorte	INC0141_02	LITTLE CALUMET RIVER, EAST ARM (COLDWATER)	0.97	Miles	5A	4A	2 or 3				5A						5A	4A															
GREAT LAKES	40400010401	LaPorte	INC0141_02A	LITTLE CALUMET RIVER, EAST ARM (COLDWATER)	1.6	Miles	5A	2 or 3	2 or 3				5A						5A																
GREAT LAKES	40400010401	LaPorte	INC0141_02B	LITTLE CALUMET RIVER, EAST ARM (COLDWATER)	0.92	Miles	5A	2 or 3	2 or 3				5A						5A																
GREAT LAKES	40400010401	LaPorte	INC0141_02C	LITTLE CALUMET RIVER, EAST ARM (COLDWATER)	0.66	Miles	5A	2 or 3	2 or 3				5A						5A																
GREAT LAKES	40400010401	LaPorte/Porter	INC0141_03	LITTLE CALUMET RIVER, EAST ARM (COLDWATER)	4.96	Miles	5A	4A	2 or 3				5A						5A	4A															
GREAT LAKES	40400010401	LaPorte/Porter	INC0141_T1003	REYNOLDS CREEK	10.52	Miles	5A	2 or 3	2 or 3				5A																						
GREAT LAKES	40400010401	LaPorte/Porter	INC0141_T1004	LITTLE CALUMET RIVER, EAST ARM - UNNAMED TRIBUTARY	8.84	Miles	5A	5A	2 or 3				5A							5A															
GREAT LAKES	40400010401	LaPorte	INC0141_T1005	LITTLE CALUMET RIVER, EAST ARM - UNNAMED TRIBUTARY (COLDWATE	2.75	Miles	5A	4A	2 or 3				5A							4A															
GREAT LAKES	40400010401	LaPorte	INC0141_T1006	LITTLE CALUMET RIVER, EAST ARM - UNNAMED TRIBUTARY (COLDWATER)	2.82	Miles	5A	4A	2 or 3										5A	4A															
GREAT LAKES	40400010401	LaPorte	INC0141_T1006A	LITTLE CALUMET RIVER, EAST ARM - UNNAMED TRIBUTARY (COLDWATER)	0.36	Miles	5A	2 or 3	2 or 3										5A																
GREAT LAKES	40400010401	LaPorte	INC0141_T1006B	LITTLE CALUMET RIVER, EAST ARM - UNNAMED TRIBUTARY (COLDWATER)	0.37	Miles	5A	2 or 3	2 or 3										5A																
GREAT LAKES	40400010402	Porter	INC0142_01	LITTLE CALUMET RIVER, EAST ARM	10.52	Miles	5A	4A	5B				5A						5A	4A				5A		5B									
GREAT LAKES	40400010402	LaPorte/Porter	INC0142_T1001	LITTLE CALUMET RIVER, EAST ARM - UNNAMED TRIBUTARY	10.08	Miles	5A	4A	2 or 3				5A						5A	4A				5A											
GREAT LAKES	40400010402	Porter	INC0142_T1002	LITTLE CALUMET RIVER, EAST ARM - UNNAMED TRIBUTARY	1.6	Miles	5A	4A	2 or 3				5A							4A															
GREAT LAKES	40400010402	Porter	INC0142_T1004	LITTLE CALUMET RIVER, EAST ARM - UNNAMED TRIBUTARY	1.91	Miles	5A	4A	2 or 3				5A						5A	4A				5A											
GREAT LAKES	40400010402	Porter	INC0142_T1005	LITTLE CALUMET RIVER, EAST ARM - UNNAMED TRIBUTARY (COLDWATER)	1.2	Miles	5A	5A	2 or 3				5A							5A															
GREAT LAKES	40400010402	Porter	INC0142_T1005A	LITTLE CALUMET RIVER, EAST ARM - UNNAMED TRIBUTARY (COLDWATER)	1.05	Miles	5A	5A	2 or 3				5A							5A															
GREAT LAKES	40400010402	Porter	INC0142_T1005B	LITTLE CALUMET RIVER, EAST ARM - UNNAMED TRIBUTARY (COLDWATER)	3.37	Miles	5A	5A	2 or 3				5A							5A															
GREAT LAKES	40400010403	Porter	INC0143_05	LITTLE CALUMET RIVER, EAST ARM (COLDWATER)	1.2	Miles	2 or 3	4A	2 or 3											4A															
GREAT LAKES	40400010403	Porter	INC0143_06	LITTLE CALUMET RIVER, EAST ARM (COLDWATER)	0.41	Miles	2 or 3	4A	2 or 3											4A															
GREAT LAKES	40400010403	Porter	INC0143_07	LITTLE CALUMET RIVER, EAST ARM (COLDWATER)	1.41	Miles	2 or 3	4A	2 or 3											4A															
GREAT LAKES	40400010403	Porter	INC0143_08	LITTLE CALUMET RIVER, EAST ARM (COLDWATER)	1.38	Miles	2 or 3	4A	2 or 3											4A															
GREAT LAKES	40400010403	Porter	INC0143_09	LITTLE CALUMET RIVER, EAST ARM (COLDWATER, OSRW)	5.46	Miles	5A	4A	5B				5A							4A						5B									
GREAT LAKES	40400010403	Porter	INC0143_10	LITTLE CALUMET RIVER, EAST ARM (COLDWATER, OSRW)	2.92	Miles	5A	4A	5B				5A							4A						5B									
GREAT LAKES	40400010403	Porter	INC0143_11	LITTLE CALUMET RIVER, EAST ARM (COLDWATER, OSRW)	0.3	Miles	5A	5A	2 or 3				5A							5A															
GREAT LAKES	40400010403	Porter	INC0143_T1008	PETERSON DITCH	3.85	Miles	5A	5A	2 or 3				5A						5A	5A															
GREAT LAKES	40400010403	Porter	INC0143_T1009	COFFEE CREEK (COLDWATER)	6.21	Miles	5A	5A	2 or 3				5A						5A	5A															
GREAT LAKES	40400010403	Porter	INC0143_T1010	COFFEE CREEK (COLDWATER)	5.3632	Miles	5A	4A	2 or 3				5A						5A	4A															
GREAT LAKES	40400010403	Porter	INC0143_T1011	COFFEE CREEK (COLDWATER)	5.45	Miles	5A	5A	2 or 3				5A						5A	5A															
GREAT LAKES	40400010403	Porter	INC0143_T1012	SHOOTER DITCH (COLDWATER)	1.58	Miles	5A	5A	2 or 3				5A						5A	5A															
GREAT LAKES	40400010403	Porter	INC0143_T1013	JOHNSON DITCH (COLDWATER)	1.9	Miles	5A	5A	2 or 3				5A						5A	5A															
GREAT LAKES	40400010403	Porter	INC0143_T1014	COFFEE CREEK - UNNAMED TRIBUTARY (COLDWATER)	2.76	Miles	5A	5A	2 or 3				5A						5A	5A															
GREAT LAKES	40400010403	Porter	INC0143_T1015	SAMUELSON DITCH (COLDWATER)	1.38	Miles	2 or 3	4A	2 or 3											4A															
GREAT LAKES	40400010403	Porter	INC0143_T1016	SAND CREEK (COLDWATER)	8.72	Miles	5A	5A	2 or 3				5A		5A				5A	5A				5A											
GREAT LAKES	40400010403	Porter	INC0143_T1017	POPE-O'CONNER DITCH (COLDWATER)	3.9	Miles	5A	2 or 3	2 or 3				5A						5A					5A											
GREAT LAKES	40400010501	Lake	INC0151_01	MAIN BEAVER DAM DITCH	8.27	Miles	4A	4A	2 or 3				4A						4A	4A				4A											
GREAT LAKES	40400010501	Lake	INC0151_T1001	MAIN BEAVER DAM DITCH - UNNAMED TRIBUTARY	6.85	Miles	4A	4A	2 or 3				4A						4A	4A															
GREAT LAKES	40400010501	Lake	INC0151_T1004	MAIN BEAVER DAM DITCH - UNNAMED TRIBUTARY	1.4	Miles	4A	4A	2 or 3				4A						4A	4A				4A											
GREAT LAKES	40400010501	Lake	INC0151_T1005	MAIN BEAVER DAM DITCH - UNNAMED TRIBUTARY	1.86	Miles	4A	4A	2 or 3				4A						4A	4A				4A											
GREAT LAKES	40400010502	Lake	INC0152_04	MAIN BEAVER DAM DITCH	10.88	Miles	4A	4A	2 or 3				4A						4A	4A				4A											
GREAT LAKES	40400010502	Lake	INC0152_T1008	SMITH DITCH	7.51	Miles	4A	4A	2 or 3										4A	4A															
GREAT LAKES	40400010502	Lake	INC0152_T1009	NILES DITCH	11.93	Miles	4A	4A	2 or 3				4A						4A	4A				4A											
GREAT LAKES	40400010503	Lake	INC0153_01	TURKEY CREEK	9.7	Miles	4A	4A	2 or 3				4A							4A															
GREAT LAKES	40400010503	Lake	INC0153_T1004	TURKEY CREEK - UNNAMED TRIBUTARY	3.71	Miles	4A	2 or 3	2 or 3				4A																						
GREAT LAKES	40400010503	Lake	INC0153_T1005	TURKEY CREEK - UNNAMED TRIBUTARY	4.94	Miles	4A	4A	2 or 3				4A						4A	4A															
GREAT LAKES	40400010503	Lake	INC0153_T1006	TURKEY CREEK - UNNAMED TRIBUTARY	5.06	Miles	4A	4A	2 or 3				4A						4A	4A															
GREAT LAKES	40400010503	Lake	INC0153_T1007	TURKEY CREEK - UNNAMED TRIBUTARY	3.23	Miles	4A	2 or 3	2 or 3				4A						4A					4A											
GREAT LAKES	40400010503	Lake	INC0153_T1007A	TURKEY CREEK - UNNAMED TRIBUTARY	0.44	Miles	4A	2 or 3	2 or 3				4A						4A					4A											
GREAT LAKES	40400010504	Lake/Porter	INC0154_01	DEER RIVER	10.17	Miles	4A	4A	2 or 3				4A							4A															
GREAT LAKES	40400010504	Lake	INC0154_T1001	DEER CREEK	11.32	Miles	4A	4A	2 or 3				4A						4A	4A				4A											
GREAT LAKES	40400010504	Lake/Porter	INC0154_T1004	DEER CREEK- UNNAMED TRIBUTARY	6.93	Miles	4A	4A	2 or 3				4A							4A															
GREAT LAKES	40400010504	Lake/Porter	INC0154_T1006	DEEP RIVER - UNNAMED TRIBUTARY	9.66	Miles	4A	4A	2 or 3				4A							4A															
GREAT LAKES	40400010504	Porter	INC0154_T1006A	DEEP RIVER - UNNAMED TRIBUTARY	0.36	Miles	4A	4A	2 or 3				4A							4A															
GREAT LAKES	40400010504	Lake/Porter	INC0154_T1007	DEEP RIVER TRIBUTARY MERRILLVILLE	11.78	Miles	4A	4A	2 or 3				4A							4A											4A				
GREAT LAKES	40400010504	Lake	INC0154_T1007A	DEEP RIVER TRIBUTARY MERRILLVILLE	0.33	Miles	4A	4A	2 or 3				4A							4A											4A				
GREAT LAKES	40400010505	Lake	INC0155_01	TURKEY CREEK	7.07	Miles	4A	4A	2 or 3				4A						4A	4A															
GREAT LAKES	40400010505	Lake	INC0155_T1002	TURKEY CREEK - UNNAMED TRIBUTARY	8.71	Miles	5A	4A	2 or 3				4A		5A					4A															
GREAT LAKES	40400010505	Lake	INC0155_T1003	TURKEY CREEK - UNNAMED TRIBUTARY	4.17	Miles	4A	4A	2 or 3				4A						4A	4A				4A											
GREAT LAKES	40400010506	Lake/Porter	INC0156_01	DUCK CREEK	7.27	Miles	4A	4A	2 or 3				4A						4A	4A				4A											
GREAT LAKES	40400010506	Lake/Porter	INC0156_T1003	DUCK CREEK - UNNAMED TRIBUTARY	3.01	Miles	4A	4A	2 or 3				4A							4A															
GREAT LAKES	40400010507	Lake/Porter	INC0157_01	DEEP RIVER	16.03	Miles	4A	4A	2 or 3				4A							4A															
GREAT LAKES	40400010507		INC0157_T1006	LAKE GEORGE INLET	3.99	Miles	4A	4A	2 or 3				4A						4A	4A															
GREAT LAKES	40400010507	Lake	INC0157_T1007	SPROUT DITCH	8.98	Miles	4A	4A	2 or 3				4A							4A															

BASIN	HYDROLOGIC UNIT CODE	COUNTY	ASSESSMENT UNIT ID	ASSESSMENT UNIT NAME	SIZE	UNITS	ALU	RECR	FC	PWS	ALGAE	AMMONIA, UN-IONIZED	BIOLOGICAL INTEGRITY	CADMIUM (DISSOLVED)	CHLORIDE	COPPER (DISSOLVED)	CYANIDE (AS FREE CYANIDE)	DIOXIN (INCLUDING 2,3,7,8-TCDD)	DISSOLVED OXYGEN	ESCHERICHIA COLI (E_COLI)	MERCURY IN FISH TISSUE	MERCURY, TOTAL	NICKEL (DISSOLVED)	NUTRIENTS	OIL AND GREASE	PCBS IN FISH TISSUE	PESTICIDES	PH	PHOSPHORUS, TOTAL	POLYCHLORINATED BIPHENYLS (PCBS)	SEDIMENTATION or SILTATION	SULFATE	TASTE	TEMPERATURE	ZINC (DISSOLVED)
GREAT LAKES	40400010507	Lake	INC0157_T1008	SPROUT DITCH - UNNAMED TRIBUTARY	4.47	Miles	4A	4A	2 or 3				4A							4A															
GREAT LAKES	40400010508	Lake	INC0158_01	DEEP RIVER	9.02	Miles	4A	2 or 3	2 or 3				4A																						
GREAT LAKES	40400010508	Lake/Porter	INC0158_T1002	DEEP RIVER - UNNAMED TRIBUTARY	3.25	Miles	4A	4A	2 or 3				4A							4A															
GREAT LAKES	40400010508	Lake	INC0158_T1006	LITTLE CALUMET RIVER	8.03	Miles	4A	4A	5B				4A							4A						5B									
GREAT LAKES	40400010509	Porter	INC0159_02	LITTLE CALUMET RIVER	1.28	Miles	4A	4A	5B				4A							4A						5B									
GREAT LAKES	40400010509	Lake/Porter	INC0159_03	BURNS DITCH	6.67	Miles	4A	4A	5B				4A						4A	4A						5B									
GREAT LAKES	40400010509	Porter	INC0159_T1002	WILLOW CREEK	9.62	Miles	5A	4A	2 or 3				4A						5A	4A															
GREAT LAKES	40400010509	Porter	INC0159_T1003	CRISMAN DITCH	1.39	Miles	5A	4A	2 or 3				4A						5A	4A															
GREAT LAKES	40400010509	Lake	INC0159_T1004	BURNS DITCH - UNNAMED TRIBUTARY	4.52	Miles	4A	4A	5B				4A						4A	4A						5B									
GREAT LAKES	40400010509	Lake	INC0159_T1005	BURNS DITCH - UNNAMED TRIBUTARY	1.66	Miles	4A	4A	5B				4A						4A	4A						5B									
GREAT LAKES	40400010509	Lake	INC0159_T1006	BURNS DITCH - UNNAMED TRIBUTARY	0.89	Miles	4A	4A	5B				4A						4A	4A						5B									
GREAT LAKES	40400010509	Lake	INC0159_T1007	BURNS DITCH - UNNAMED TRIBUTARY	1.29	Miles	4A	4A	5B				4A						4A	4A						5B									
GREAT LAKES	40400010601	Porter	INC0161_03	KINTZELE DITCH (OSRW)	0.55	Miles	2 or 3	5A	2 or 3											5A															
GREAT LAKES	40400010601	Porter	INC0161_04	KINTZELE DITCH (COLDWATER, OSRW)	0.45	Miles	2 or 3	5A	2 or 3											5A															
GREAT LAKES	40400010601	Porter	INC0161_T1003	BROWN DITCH (OSRW)	1.86	Miles	2 or 3	5A	2 or 3											5A															
GREAT LAKES	40400010602	Porter	INC0162_05	DUNES CREEK	4.91	Miles	5A	5A	2 or 3				5A							5A															
GREAT LAKES	40400010602	Porter	INC0162_06	DUNES CREEK (OSRW)	1.45	Miles	5A	5A	2 or 3				5A							5A															
GREAT LAKES	40400010602	Porter	INC0162_T1002	MUNSON DITCH (OSRW)	0.71	Miles	5A	5A	2 or 3				5A							5A															
GREAT LAKES	40400010602	Porter	INC0162_T1003	MUNSON DITCH	1.72	Miles	5A	5A	2 or 3				5A							5A															
GREAT LAKES	40400010602	Porter	INC0162_T1004	MUNSON DITCH	0.54	Miles	5A	5A	2 or 3				5A							5A															
GREAT LAKES	40400010603	Lake/Porter	INC0163_G1074	LAKE MICHIGAN SHORELINE	27.99	Miles	2 or 3	4A	5B											4A	5B					5B									
GREAT LAKES	40400010603	Lake	INC0163_G1075	LAKE MICHIGAN SHORELINE	7.04	Miles	2 or 3	4A	5B											4A	5B					5B									
GREAT LAKES	40400010603	Lake	INC0163_G1078	LAKE MICHIGAN SHORELINE	4.54	Miles	5A	4A	5B								5A			4A	5B					5B									
GREAT LAKES	40400010603	Porter	INC0163_G1093	LAKE MICHIGAN SHORELINE	9.13	Miles	2 or 3	4A	5B											4A	5B					5B									
GREAT LAKES	40400010603	LaPorte/Porter	INC0163_G1094	LAKE MICHIGAN SHORELINE (OSRW)	12.9	Miles	2 or 3	4A	5B											4A	5B					5B									
GREAT LAKES	40400010603	Lake	INC0163_T1001	INDIANA HARBOR CANAL	5.39	Miles	5A	5A	5B				5A							5A					5A	5B									
GREAT LAKES	40400010603	Lake	INC0163_T1004	WOLF LAKE INLET	0.33	Miles	5A	2 or 3	2 or 3				5A																						
GREAT LAKES	40400010603	Lake	INC01P1002_00	MARQUETTE PARK LAGOONS (WEST)	19	Acres	2 or 3	3	5B																	5B									
GREAT LAKES	40400010603	Lake	INC01P1019_00	WOLF LAKE	385	Acres	2 or 3	5A	5B																	5B			5A						
GREAT LAKES	40400010603		INC01P1020_00	LAKE MARY	23	Acres	2 or 3	3	5B																	5B									
GREAT LAKES	40400010603		INC01P1059_00	GEORGE, LAKE (HAMMOND)	78	Acres	2 or 3	3	5B																	5B									
GREAT LAKES	40400010603	Lake	INC01P1083_00	MARQUETTE PARK LAGOONS (EAST)	31	Acres	2 or 3	3	5B																	5B									
UPPER ILLINOIS	71200030406		INC01P1084_00	PINE STATION SOUTH POND	21.4	Acres	2 or 3	3	5B																	5B									
UPPER ILLINOIS	71200030406	St. Joseph	INC01P1085_00	PINE STATION NORTH POND	14.7	Acres	2	2	2																										
OHIO TRIBUTARIES	51402010102	Perry	INE0112_T1007	NEGLIE CREEK - UNNAMED TRIBUTARY	5.2	Miles	5A	2 or 3	2 or 3				5A						5A																
OHIO TRIBUTARIES	51402010103	Perry	INE0113_01	DEER CREEK	3.39	Miles	5A	2 or 3	2 or 3										5A																
OHIO TRIBUTARIES	51402010103	Perry	INE0113_02	DEER CREEK	5.79	Miles	5A	2 or 3	2 or 3										5A																
OHIO TRIBUTARIES	51402010301	Perry	INE0131_T1008	WINDING BRANCH (DOWNSTREAM OF CELINA LAKE)	7.7	Miles	5A	2 or 3	2 or 3				5A																						
OHIO TRIBUTARIES	51402010301	Perry	INE0131_T1011	TIGE CREEK (UPSTREAM OF I-64)	2.37	Miles	5A	2 or 3	2 or 3				5A																						
OHIO TRIBUTARIES	51402010301	Perry	INE0131_T1012	TIGE CREEK (UPSTREAM OF I-64)	1.43	Miles	5A	2 or 3	2 or 3				5A																						
OHIO TRIBUTARIES	51402010302	Perry	INE0132_T1004A	LITTLE SULPHUR CREEK	5.7	Miles	5A	2 or 3	2 or 3				5A																						
OHIO TRIBUTARIES	51402010302	Perry	INE0132_T1007A	WHEATLEY CREEK	5.26	Miles	5A	2 or 3	2 or 3				5A																						
OHIO TRIBUTARIES	51402010303	Perry	INE0133_01	MIDDLE FORK ANDERSON RIVER	3.14	Miles	5A	5A	2 or 3										5A	5A															
OHIO TRIBUTARIES	51402010303	Perry	INE0133_02	MIDDLE FORK ANDERSON RIVER	2.73	Miles	5A	5A	2 or 3										5A	5A															
OHIO TRIBUTARIES	51402010303	Perry	INE0133_03	MIDDLE FORK ANDERSON RIVER	0.64	Miles	5A	5A	2 or 3										5A	5A															
OHIO TRIBUTARIES	51402010303	Perry	INE0133_04	MIDDLE FORK ANDERSON RIVER	4.8	Miles	5A	5A	2 or 3										5A	5A															
OHIO TRIBUTARIES	51402010304	Perry	INE0134_01	MIDDLE FORK ANDERSON CREEK	5.58	Miles	5A	2 or 3	2 or 3				5A																						
OHIO TRIBUTARIES	51402010304	Perry	INE0134_03	ANDERSON RIVER, MIDDLE FORK	1.83	Miles	5A	2 or 3	2 or 3				5A																						
OHIO TRIBUTARIES	51402010304	Perry	INE0134_T1001A	THEIS CREEK	2.86	Miles	5A	2 or 3	2 or 3				5A																						
OHIO TRIBUTARIES	51402010304	Perry	INE0134_T1007	KRAUS CREEK	7.57	Miles	5A	2 or 3	2 or 3				5A																						
OHIO TRIBUTARIES	51402010401	Crawford/Dubois	INE0141_01	ANDERSON RIVER	9.83	Miles	5A	2 or 3	2 or 3				5A																						
OHIO TRIBUTARIES	51402010401	Crawford/Dubois	INE0141_05	ANDERSON RIVER	1.35	Miles	5A	2 or 3	2 or 3				5A																						
OHIO TRIBUTARIES	51402010401	Crawford	INE0141_T1001	MITCHELL CREEK	12.78	Miles	5A	2 or 3	2 or 3				5A																						
OHIO TRIBUTARIES	51402010401	Crawford/Dubois	INE0141_T1012	ANDERSON RIVER	1.4	Miles	5A	2 or 3	2 or 3				5A																						
OHIO TRIBUTARIES	51402010402	Dubois	INE0142_01	HURRICANE CREEK	14.34	Miles	5A	5A	2 or 3				5A						5A	5A															
OHIO TRIBUTARIES	51402010402	Dubois/Perry	INE0142_02	HURRICANE CREEK	13.25	Miles	5A	5A	2 or 3				5A						5A	5A															
OHIO TRIBUTARIES	51402010402	Dubois/Perry/Spencer	INE0142_03	HURRICANE CREEK	4.81	Miles	5A	5A	2 or 3				5A						5A	5A															
OHIO TRIBUTARIES	51402010403	Perry	INE0143_T1008	ROCKHOUSE BRANCH	5.22	Miles	5A	2 or 3	2 or 3				5A																						
OHIO TRIBUTARIES	51402010404	Perry	INE0144_T1007	CROOKS HOLLOW CREEK	1.37	Miles	5A	2 or 3	2 or 3				5A																						
OHIO TRIBUTARIES	51402010404	Perry	INE0144_T1008	CROOKS HOLLOW CREEK	8.54	Miles	5A	2 or 3	2 or 3				5A																						
OHIO TRIBUTARIES	51402010404	Spencer	INE0144_T1011	SWINGING CREEK - UNNAMED TRIBUTARY (MEINARD HOLLOW)	4.96	Miles	5A	2 or 3	2 or 3				5A																						
OHIO TRIBUTARIES	51402010404	Perry	INE0144_T1015	LANMAN RUN	50	Miles	5A	2 or 3	2 or 3				5A																						
OHIO TRIBUTARIES	51402010405	Perry/Spencer	INE0145_01	ANDERSON RIVER	3.7	Miles	5A	5A	2 or 3										5A	5A															
OHIO TRIBUTARIES	51402010405	Perry/Spencer	INE0145_02	ANDERSON RIVER	10.29	Miles	5A	5A	2 or 3				5A						5A	5A															
OHIO TRIBUTARIES	51402010405	Perry/Spencer	INE0145_03	ANDERSON RIVER	5.4	Miles	5A	5A	2 or 3										5A	5A															
OHIO TRIBUTARIES	51402010405	Perry/Spencer	INE0145_04	ANDERSON RIVER	5.35	Miles	5A	5A	2 or 3				5A						5A	5A															
OHIO TRIBUTARIES	51402010405	Perry/Spencer	INE0145_05	ANDERSON RIVER	4.66	Miles	2 or 3	2 or 3	5B												5B														
OHIO TRIBUTARIES	51402010405	Perry/Spencer	INE0145_06	ANDERSON RIVER	7.06	Miles	5A	2 or 3	5B				5A								5B					5B									
OHIO TRIBUTARIES	51402010405	Perry/Spencer	INE0145_07	ANDERSON RIVER	1.35	Miles	5A	2 or 3	5B				5A								5B					5B									
OHIO TRIBUTARIES	51402010405	Spencer	INE0145_T1001	ANDERSON RIVER	4.46	Miles	5A	2 or 3	2 or 3				5A																						
OHIO TRIBUTARIES	51402010501	Spencer	INE0151_02	CROOKED CREEK	4.26	Miles	5A	5A	2 or 3						5A				5A	5A															
OHIO TRIBUTARIES	51402010501	Spencer	INE0151_03	CROOKED CREEK	9.42	Miles	2 or 3	5A	2 or 3											5A															
OHIO TRIBUTARIES	51402010501	Spencer	INE0151_04	CROOKED CREEK	1.9	Miles	2 or 3	5A	2 or 3											5A															
OHIO TRIBUTARIES	51402010503	Spencer	INE0153_01	CROOKED CREEK	4.22	Miles	5A	5A	2 or 3										5A	5A															
OHIO TRIBUTARIES	51402010503	Spencer	INE0153_02	CROOKED CREEK	3.22	Miles	5A	5A	2 or 3										5A	5A															
OHIO TRIBUTARIES	51402010503	Spencer	INE0153_03	CROOKED CREEK	1.25	Miles	5A	5A	2 or 3										5A	5A															
OHIO TRIBUTARIES	51402010503	Spencer	INE0153_04	CROOKED CREEK	1.48	Miles	5A	5A	2 or 3										5A	5A															
OHIO TRIBUTARIES	51402010503	Spencer	INE0153_05	CROOKED CREEK	3.67	Miles	5A	5A	2 or 3										5A	5A															
OHIO TRIBUTARIES	51402010503	Spencer	INE0153_06	CROOKED CREEK	3.43	Miles	5A	5A	2 or 3										5A	5A															
OHIO TRIBUTARIES	51402010503	Spencer	INE0153_07	CROOKED CREEK	1.43	Miles	5A	5A	2 or 3										5A	5A															
OHIO TRIBUTARIES	51402010503		INE0153_08	CROOKED CREEK	1.39	Miles	5A	5A	2 or 3										5A	5A															
OHIO TRIBUTARIES	51402010503	Spencer	INE0153_11	CROOKED CREEK	1.9	Miles	5A	5A	2 or 3										5A	5A															
OHIO TRIBUTARIES	51402010503	Spencer	INE0153_T1016	CROOKED CREEK - UNNAMED TRIBUTARY	2.68	Miles	5A	2 or 3	2 or 3				5A																						
OHIO TRIBUTARIES	51402010503	Spencer	INE0153_T1017	CROOKED CREEK - UNNAMED TRIBUTARY	0.75	Miles	5A	2 or 3	2 or 3				5A																						
OHIO TRIBUTARIES	51402010503	Spencer	INE0153_T1021	CROOKED CREEK - UNNAMED TRIBUTARY	5.87	Miles	5A	5A	2 or 3										5A	5A															
OHIO TRIBUTARIES	51402010503	Spencer	INE0153_T1024	BIG SLOUGH	1.38	Miles	5A	5A	2 or 3										5A	5A															
OHIO TRIBUTARIES	51402010703	Spencer	INE0173_08	LITTLE SANDY CREEK	0.86	Miles	5A	2 or 3	2 or 3				5A						5A																
OHIO TRIBUTARIES	51402010703	Spencer	INE0173_09	LITTLE SANDY CREEK	50	Miles	5A	2 or 3	2 or 3				5A						5A																
OHIO TRIBUTARIES	51402010703	Spencer	INE0173_10	LITTLE SANDY CREEK	2.45	Miles	5A	2 or 3	2 or 3				5A						5A																
OHIO TRIBUTARIES	51402010703	Spencer	INE0173_11	LITTLE SANDY CREEK	1.57	Miles	5A	2 or 3	2 or 3				5A						5A																
OHIO TRIBUTARIES	51402010703	Spencer	INE0173_13	LITTLE SANDY CREEK	4.77	Miles	5A	2 or 3	2 or 3				5A						5A																
OHIO TRIBUTARIES	51402010703	Spencer	INE0173_14	LITTLE SANDY CREEK	3.05	Miles	5A	2 or 3	2 or 3				5A						5A																
OHIO TRIBUTARIES	5140201	Perry	INE0174_T1003A	ROCK RUN	1	Miles	5A	2 or 3	2 or 3				5A																						
OHIO TRIBUTARIES	5140201	Spencer	INE0177_T1001A	NEST RUN	1	Miles	5A	2 or 3	2 or 3				5A																						
OHIO TRIBUTARIES	51402010801	Spencer	INE0181_01	HONEY CREEK	9.03	Miles	2 or 3	5A	2 or 3											5A															
OHIO TRIBUTARIES	51402010801	Spencer	INE0181_02	HONEY CREEK	5.08	Miles	5A	2 or 3	2 or 3				5A						5A																
OHIO TRIBUTARIES	51402010801	Spencer	INE0181_T1001	HONEY CREEK - UNNAMED TRIBUTARY	3.01	Miles	2 or 3	5A	2 or 3											5A															
OHIO TRIBUTARIES	51402010801	Spencer	INE0181_T1002	HONEY CREEK - UNNAMED TRIBUTARY	3.33	Miles	2 or 3	5A	2 or 3											5A															
OHIO TRIBUTARIES	51402010801	Spencer	INE0181_T1003	HONEY CREEK - UNNAMED TRIBUTARY	2.2	Miles	2 or 3	5A	2 or 3											5A															
OHIO TRIBUTARIES	51402010901	Dubois	INE0191_02	NORTH FORK LITTLE PIGEON CREEK	5.27	Miles	5A	2 or 3	2 or 3				5A																						
OHIO TRIBUTARIES	51402010901	Dubois/Spencer	INE0191_03	NORTH FORK LITTLE PIGEON CREEK	5.4	Miles	5A	2 or 3	2 or 3				5A																						
OHIO TRIBUTARIES	51402010901	Dubois	INE0191_08	LITTLE PIGEON CREEK, NORTH FORK	0.22	Miles	5A	2 or 3	2 or 3				5A																						
OHIO TRIBUTARIES	51402010901	Dubois	INE0191_T1002	NORTH FORK LITTLE PIGEON CREEK - UNNAMED TRIBUTARY	4.36	Miles	5A	2 or 3	2 or 3				5A																						
OHIO TRIBUTARIES	51402010905	Warrick	INE0195_01	LITTLE PIGEON CREEK	2.5	Miles	5A	2 or 3	2 or 3				5A						5A																
OHIO TRIBUTARIES	51402010905	Spencer/Warrick	INE0195_02	LITTLE PIGEON CREEK	6.55	Miles	5A	5A	2 or 3				5A						5A	5A															
OHIO TRIBUTARIES	51402010908	Spencer/Warrick	INE0198_01	LITTLE PIGEON CREEK	0.67	Miles	5A	5A	2 or 3				5A						5A	5A															
OHIO TRIBUTARIES	51402010908	Spencer/Warrick	INE0198_02	LITTLE PIGEON CREEK	1.6	Miles	5A	5A	2 or 3				5A						5A	5A															
OHIO TRIBUTARIES	51402010908	Spencer/Warrick	INE0198_03	LITTLE PIGEON CREEK	1.09	Miles	5A	5A	2 or 3				5A						5A	5A															
OHIO TRIBUTARIES	51402010908	Spencer/Warrick	INE0198_04	LITTLE PIGEON CREEK	1.13	Miles	5A	5A	2 or 3				5A						5A	5A															
OHIO TRIBUTARIES	51402010908	Spencer/Warrick	INE0198_05	LITTLE PIGEON CREEK	0.92	Miles	5A	5A	2 or 3										5A	5A															
OHIO TRIBUTARIES	51402010908	Spencer/Warrick	INE0198_06	LITTLE PIGEON CREEK	4.99	Miles	5A	5A	2 or 3										5A	5A															
OHIO TRIBUTARIES	51402010908	Spencer	INE0198_T1018	EAST FORK LITTLE PIGEON CREEK	0.46	Miles	5A	2 or 3	2 or 3										5A					5A											
OHIO TRIBUTARIES	51402010908	Spencer	INE0198_T1022	EAST FORK LITTLE PIGEON RIVER - UNNAMED TRIBUTARY	1.52	Miles	5A	2 or 3	2 or 3										5A					5A											
OHIO TRIBUTARIES	51402010908	Spencer	INE0198_T1023	EAST FORK LITTLE PIGEON RIVER - UNNAMED TRIBUTARY	1.68	Miles	5A	2 or 3	2 or 3										5A					5A											
OHIO TRIBUTARIES	51402010908	Spencer	INE0198_T1044	LITTLE PIGEON CREEK, EAST FORK - UNNAMED TRIBUTARY	9.92	Miles	5A	2 or 3	2 or 3				4C						5A																
OHIO TRIBUTARIES	51402011003	Spencer/Warrick	INE01A3_01	LITTLE PIGEON CREEK	1.75	Miles	2 or 3	5A	2 or 3											5A															
OHIO TRIBUTARIES	51402011003	Spencer/Warrick	INE01A3_02	LITTLE PIGEON CREEK	3.29	Miles	2 or 3	5A	2 or 3											5A															
OHIO TRIBUTARIES	51402011003	Spencer/Warrick	INE01A3_03	LITTLE PIGEON CREEK	2.54	Miles	2 or 3	5A	2 or 3											5A															
OHIO TRIBUTARIES	51402011003	Spencer/Warrick	INE01A3_05	LITTLE PIGEON CREEK	1.13	Miles	2 or 3	5A	2 or 3											5A															
OHIO TRIBUTARIES	51402011003	Spencer/Warrick	INE01A3_06	LITTLE PIGEON CREEK	1.1	Miles	2 or 3	5A	2 or 3											5A															
OHIO TRIBUTARIES	51402011003	Spencer/Warrick	INE01A3_07	LITTLE PIGEON CREEK	0.6	Miles	2 or 3	5A	2 or 3											5A															
OHIO TRIBUTARIES	51402011004	Spencer/Warrick	INE01A4_01	LITTLE PIGEON CREEK	4.47	Miles	5A	2 or 3	2 or 3				5A																						
OHIO TRIBUTARIES	51402011004	Spencer/Warrick	INE01A4_02	LITTLE PIGEON CREEK	1.43	Miles	5A	2 or 3	2 or 3				5A																						
OHIO TRIBUTARIES	51402011004	Spencer/Warrick	INE01A4_03	LITTLE PIGEON CREEK	2.52	Miles	5A	2 or 3	2 or 3				5A																						
OHIO TRIBUTARIES	51402011004	Spencer	INE01A4_T1041	HOOPPOLE DITCH - UNNAMED TRIBUTARY	3.19	Miles	5A	2 or 3	2 or 3				5A						5A																
OHIO TRIBUTARIES	51402011006	Spencer/Warrick	INE01A6_01	LITTLE PIGEON CREEK	5.71	Miles	5A	2 or 3	5B										5A							5B									
OHIO TRIBUTARIES	51402011006	Spencer/Warrick	INE01A6_02	LITTLE PIGEON CREEK	0.98	Miles	5A	5A	5B											5A				5A		5B									
OHIO TRIBUTARIES	51402011006	Warrick	INE01A6_03	LITTLE PIGEON CREEK	4.92	Miles	5A	5A	5B											5A				5A		5B									
OHIO TRIBUTARIES	51402011006	Warrick	INE01A6_04	LITTLE PIGEON CREEK	0.16	Miles	2 or 3	5A	5B											5A						5B									
OHIO TRIBUTARIES	51402011101	Warrick	INE01B1_04	CYPRESS CREEK	0.7	Miles	2 or 3	5A	2 or 3											5A															
OHIO TRIBUTARIES	51402011101	Warrick	INE01B1_05	CYPRESS CREEK	0.38	Miles	2 or 3	5A	2 or 3											5A															
OHIO TRIBUTARIES	51402011101	Warrick	INE01B1_06	CYPRESS CREEK	0.21	Miles	2 or 3	5A	2 or 3											5A															
OHIO TRIBUTARIES	51402011101	Warrick	INE01B1_07	CYPRESS CREEK	2.1	Miles	2 or 3	5A	2 or 3											5A															
OHIO TRIBUTARIES	51402011101	Warrick	INE01B1_08	CYPRESS CREEK	3.74	Miles	2 or 3	5A	2 or 3											5A															
OHIO TRIBUTARIES	51402011101	Warrick	INE01B1_09	CYPRESS CREEK	2.64	Miles	2 or 3	5A	2 or 3											5A															
OHIO TRIBUTARIES	51402011101	Warrick	INE01B1_11	CYPRESS CREEK	2.63	Miles	2 or 3	5A	2 or 3											5A															
OHIO TRIBUTARIES	51402011102	Warrick	INE01B2_01	CYPRESS CREEK	1.85	Miles	5A	5A	2 or 3											5A							5A								
OHIO TRIBUTARIES	51402011102	Warrick	INE01B2_02	CYPRESS CREEK	2.1	Miles	5A	5A	2 or 3											5A							5A								
OHIO TRIBUTARIES	51402011102	Warrick	INE01B2_03	CYPRESS CREEK	3.27	Miles	5A	5A	2 or 3											5A							5A								
OHIO TRIBUTARIES	5140201		INE01EB_T1051	UNNAMED TRIB BARREN FORK	1	Miles	5A	2 or 3	2 or 3			5A																5A							
OHIO TRIBUTARIES	51402020101	Gibson	INE0211_02	HURRICANE CREEK	10.9	Miles	5A	4A	2 or 3				4A							4A								5A							
OHIO TRIBUTARIES	51402020101	Gibson	INE0211_03	HURRICANE CREEK (LTD)	0.57	Miles	4A	4A	2 or 3				4A							4A															
OHIO TRIBUTARIES	51402020101	Gibson/Vanderburgh	INE0211_T1001	HURRICANE CREEK - UNNAMED TRIBUTARY	5.41	Miles	4A	4A	2 or 3				4A							4A															
OHIO TRIBUTARIES	51402020101	Gibson	INE0211_T1002	HURRICANE CREEK - UNNAMED TRIBUTARY	14.78	Miles	2 or 3	5A	2 or 3											5A															
OHIO TRIBUTARIES	51402020101	Gibson	INE0211_T1004	HURRICANE CREEK - UNNAMED TRIBUTARY	1.21	Miles	4A	4A	2 or 3				4A							4A															
OHIO TRIBUTARIES	51402020101	Gibson	INE0211_T1005	HURRICANE CREEK - UNNAMED TRIBUTARY (LTD)	1.1	Miles	4A	4A	2 or 3				4A							4A															
OHIO TRIBUTARIES	51402020101	Gibson	INE0211_T1006	HURRICANE CREEK - UNNAMED TRIBUTARY	0.24	Miles	4A	4A	2 or 3				4A							4A															
OHIO TRIBUTARIES	51402020101	Gibson	INE0211_T1007	HURRICANE CREEK - UNNAMED TRIBUTARY	1.3	Miles	4A	4A	2 or 3				4A							4A															
OHIO TRIBUTARIES	51402020102	Gibson	INE0212_03	SAND CREEK	18.53	Miles	2 or 3	4A	2 or 3											4A															
OHIO TRIBUTARIES	51402020102	Gibson	INE0212_04	SAND CREEK	1.52	Miles	2 or 3	4A	2 or 3											4A															
OHIO TRIBUTARIES	51402020102	Gibson	INE0212_05	SAND CREEK	3.47	Miles	2 or 3	4A	2 or 3											4A															
OHIO TRIBUTARIES	51402020102	Gibson	INE0212_T1001	MUDDY FORK DITCH	20.4	Miles	2 or 3	4A	2 or 3											4A															
OHIO TRIBUTARIES	51402020102	Gibson	INE0212_T1002	SAND CREEK- UNNAMED TRIBUTARY	3.66	Miles	2 or 3	4A	2 or 3											4A															
OHIO TRIBUTARIES	51402020102	Gibson	INE0212_T1003	WABASH AND ERIE CANAL - UNNAMED TRIBUTARY	2.99	Miles	2 or 3	4A	2 or 3											4A															
OHIO TRIBUTARIES	51402020102	Gibson	INE0212_T1003A	WBASH AND ERIE CANAL - UNNAMED TRIBUTARY	0.84	Miles	2 or 3	4A	2 or 3											4A															
OHIO TRIBUTARIES	51402020103	Gibson	INE0213_02	PIGEON CREEK, WEST FORK	6.97	Miles	2 or 3	4A	2 or 3											4A															
OHIO TRIBUTARIES	51402020103	Gibson	INE0213_03	WEST FORK PIGEON CREEK	4.79	Miles	2 or 3	4A	2 or 3											4A															
OHIO TRIBUTARIES	51402020103	Gibson	INE0213_04	WEST FORK PIGEON CREEK	11.17	Miles	2 or 3	4A	2 or 3											4A															
OHIO TRIBUTARIES	51402020103	Gibson	INE0213_T1001	PIGEON CREEK, WEST FORK - UNNAMED TRIBUTARY	7.59	Miles	2 or 3	4A	2 or 3											4A															
OHIO TRIBUTARIES	51402020103	Gibson	INE0213_T1002	MCGARY DITCH	13.3	Miles	2 or 3	4A	2 or 3											4A															
OHIO TRIBUTARIES	51402020103	Gibson	INE0213_T1003	PIGEON CREEK, WEST FORK - UNNAMED TRIBUTARY	3.88	Miles	2 or 3	4A	2 or 3											4A															

BASIN	HYDROLOGIC UNIT CODE	COUNTY	ASSESSMENT UNIT ID	ASSESSMENT UNIT NAME	SIZE	UNITS	ALU	RECR	FC	PWS	ALGAE	AMMONIA, UN-IONIZED	BIOLOGICAL INTEGRITY	CADMIUM (DISSOLVED)	CHLORIDE	COPPER (DISSOLVED)	CYANIDE (AS FREE CYANIDE)	DIOXIN (INCLUDING 2,3,7,8-TCDD)	DISSOLVED OXYGEN	ESCHERICHIA COLI (E_COLI)	MERCURY IN FISH TISSUE	MERCURY, TOTAL	NICKEL (DISSOLVED)	NUTRIENTS	OIL AND GREASE	PCBS IN FISH TISSUE	PESTICIDES	PH	PHOSPHORUS, TOTAL	POLYCHLORINATED BIPHENYLS (PCBS)	SEDIMENTATION or SILTATION	SULFATE	TASTE	TEMPERATURE	ZINC (DISSOLVED)
OHIO TRIBUTARIES	51402020103	Gibson	INE0213_T1004	SANDY CREEK	9.74	Miles	2 or 3	4A	2 or 3											4A															
OHIO TRIBUTARIES	51402020103	Gibson	INE0213_T1005	PIGEON CREEK - UNNAMED TRIBUTARY	5.68	Miles	2 or 3	4A	2 or 3											4A															
OHIO TRIBUTARIES	51402020104	Gibson	INE0214_03	PIGEON CREEK	4.59	Miles	2 or 3	5A	2 or 3											5A															
OHIO TRIBUTARIES	51402020104	Gibson	INE0214_04	PIGEON CREEK	15.65	Miles	2 or 3	5A	2 or 3											5A															
OHIO TRIBUTARIES	51402020104	Gibson	INE0214_05	PIGEON CREEK	7.98	Miles	2 or 3	4A	2 or 3											4A															
OHIO TRIBUTARIES	51402020104	Gibson	INE0214_T1001	PIGEON CREEK - UNNAMED TRIBUTARY	2.93	Miles	2 or 3	5A	2 or 3											5A															
OHIO TRIBUTARIES	51402020104	Gibson	INE0214_T1002	PIGEON CREEK - UNNAMED TRIBUTARY	3.24	Miles	5A	5A	2 or 3				5A						5A	5A				5A											
OHIO TRIBUTARIES	51402020104	Gibson	INE0214_T1003	PIGEON CREEK - UNNAMED TRIBUTARY	3.4	Miles	2 or 3	4A	2 or 3											4A															
OHIO TRIBUTARIES	51402020104	Gibson	INE0214_T1004	PIGEON CREEK - UNNAMED TRIBUTARY	3.06	Miles	2 or 3	4A	2 or 3											4A															
OHIO TRIBUTARIES	51402020106	Gibson	INE0216_03	PIGEON CREEK	4.6	Miles	5A	4A	2 or 3				5A							4A															
OHIO TRIBUTARIES	51402020106	Gibson	INE0216_04	PIGEON CREEK	5.26	Miles	5A	4A	2 or 3				5A							4A															
OHIO TRIBUTARIES	51402020106	Gibson	INE0216_T1002	SNAKE RUN	7.89	Miles	2 or 3	5A	2 or 3											5A															
OHIO TRIBUTARIES	51402020106	Gibson	INE0216_T1004	PIGEON CREEK - UNNAMED TRIBUTARY	3.53	Miles	2 or 3	5A	2 or 3											5A															
OHIO TRIBUTARIES	51402020106	Gibson/Warrick	INE0216_T1005	PIGEON CREEK - UNNAMED TRIBUTARY	8.88	Miles	2 or 3	5A	2 or 3											5A															
OHIO TRIBUTARIES	51402020106	Gibson	INE0216_T1006	PIGEON CREEK - UNNAMED TRIBUTARY	8.08	Miles	2 or 3	5A	2 or 3											5A															
OHIO TRIBUTARIES	51402020106	Gibson	INE0216_T1007	WABASH AND ERIE CANAL	4.42	Miles	2 or 3	4A	2 or 3											4A															
OHIO TRIBUTARIES	51402020107	Gibson	INE0217_03	PIGEON CREEK	2.77	Miles	2 or 3	5A	2 or 3											5A															
OHIO TRIBUTARIES	51402020107	Gibson	INE0217_T1001	HALFMOON CREEK	12.9	Miles	2 or 3	4A	2 or 3											4A															
OHIO TRIBUTARIES	51402020107	Gibson	INE0217_T1002	HALFMOON CREEK - UNNAMED TRIBUTARY	3.99	Miles	2 or 3	4A	2 or 3											4A															
OHIO TRIBUTARIES	51402020107	Gibson	INE0217_T1003	SMITH FORK - UNNAMED TRIBUTARY	3.99	Miles	2 or 3	5A	2 or 3											5A															
OHIO TRIBUTARIES	51402020107	Gibson	INE0217_T1004	SMITH FORK - UNNAMED TRIBUTARY	9.36	Miles	2 or 3	5A	2 or 3											5A															
OHIO TRIBUTARIES	51402020107	Gibson	INE0217_T1005	SMITH FORK - UNNAMED TRIBUTARY	7.22	Miles	2 or 3	4A	2 or 3											4A															
OHIO TRIBUTARIES	51402020107	Gibson	INE0217_T1007	WABASH AND ERIE CANAL	5.83	Miles	2 or 3	5A	2 or 3											5A															
OHIO TRIBUTARIES	51402020107	Gibson/Warrick	INE0217_T1008	PIGEON CREEK - UNNAMED TRIBUTARY	2.26	Miles	2 or 3	5A	2 or 3											5A															
OHIO TRIBUTARIES	51402020107	Gibson	INE0217_T1009	SMITH FORK	6.37	Miles	2 or 3	4A	2 or 3											4A															
OHIO TRIBUTARIES	51402020107	Gibson	INE0217_T1010	SMITH FORK	1.62	Miles	2 or 3	4A	2 or 3											4A															
OHIO TRIBUTARIES	51402020202	Gibson/Warrick	INE0222_01	BIG CREEK	21.99	Miles	2 or 3	5A	2 or 3											5A															
OHIO TRIBUTARIES	51402020202	Gibson/Warrick	INE0222_T1002	BIG CREEK - UNNAMED TRIBUTARY	7.23	Miles	2 or 3	4A	2 or 3											4A															
OHIO TRIBUTARIES	51402020202	Gibson/Warrick	INE0222_T1003	BIG CREEK - UNNAMED TRIBUTARY	5.73	Miles	2 or 3	5A	2 or 3											5A															
OHIO TRIBUTARIES	51402020202	Gibson/Warrick	INE0222_T1004	BIG CREEK - UNNAMED TRIBUTARY	6.09	Miles	2 or 3	5A	2 or 3											5A															
OHIO TRIBUTARIES	51402020202	Gibson/Warrick	INE0222_T1005	BIG CREEK - UNNAMED TRIBUTARY	3.28	Miles	2 or 3	5A	2 or 3											5A															
OHIO TRIBUTARIES	51402020203	Gibson/Warrick	INE0223_05	PIGEON CREEK	2.9	Miles	2 or 3	4A	2 or 3											4A															
OHIO TRIBUTARIES	51402020203	Warrick	INE0223_06	PIGEON CREEK	5.7	Miles	2 or 3	4A	2 or 3											4A															
OHIO TRIBUTARIES	51402020203	Warrick	INE0223_07	PIGEON CREEK	6.68	Miles	2 or 3	4A	2 or 3											4A															
OHIO TRIBUTARIES	51402020203	Gibson/Warrick	INE0223_T1003	PIGEON CREEK - UNNAMED TRIBUTARY	1.59	Miles	2 or 3	5A	2 or 3											5A															
OHIO TRIBUTARIES	51402020203	Warrick	INE0223_T1004	PIGEON CREEK - UNNAMED TRIBUTARY	7.04	Miles	2 or 3	5A	2 or 3											5A															
OHIO TRIBUTARIES	51402020203	Warrick	INE0223_T1009	PIGEON CREEK - UNNAMED TRIBUTARY	4.94	Miles	2 or 3	5A	2 or 3											5A															
OHIO TRIBUTARIES	51402020203	Warrick	INE0223_T1010	SQUAW CREEK	14.6	Miles	2 or 3	5A	2 or 3											5A															
OHIO TRIBUTARIES	51402020203	Warrick	INE0223_T1012	PIGEON CREEK - UNNAMED TRIBUTARY	5.19	Miles	2 or 3	5A	2 or 3											5A															
OHIO TRIBUTARIES	51402020203	Warrick	INE0223_T1013	WABASH AND ERIE CANAL	2	Miles	2 or 3	4A	2 or 3											4A															
OHIO TRIBUTARIES	51402020203	Warrick	INE0223_T1014	CLEAR BRANCH	4.49	Miles	2 or 3	4A	2 or 3											4A															
OHIO TRIBUTARIES	51402020203	Warrick	INE0223_T1016	WABASH AND ERIE CANAL - UNNAMED TRIBUTARY	1.35	Miles	2 or 3	4A	2 or 3											4A															
OHIO TRIBUTARIES	51402020203	Warrick	INE0223_T1017	WABASH AND ERIE CANAL	1.39	Miles	2 or 3	4A	2 or 3											4A															
OHIO TRIBUTARIES	51402020203	Warrick	INE0223_T1018	PIGEON CREEK - UNNAMED TRIBUTARY	11.51	Miles	2 or 3	4A	2 or 3											4A															
OHIO TRIBUTARIES	51402020203	Gibson/Warrick	INE0223_T1019	PIGEON CREEK - UNNAMED TRIBUTARY	3.17	Miles	2 or 3	4A	2 or 3											4A															
OHIO TRIBUTARIES	51402020203	Warrick	INE0223_T1020	PIGEON CREEK - UNNAMED TRIBUTARY	3.96	Miles	2 or 3	4A	2 or 3											4A															
OHIO TRIBUTARIES	51402020203	Warrick	INE0223_T1021	WABASH AND ERIE CANAL	1.8	Miles	2 or 3	4A	2 or 3											4A															
OHIO TRIBUTARIES	51402020204	Warrick	INE0224_02	PIGEON CREEK	4.7	Miles	5A	4A	2 or 3				5A						5A	4A				5A											
OHIO TRIBUTARIES	51402020204	Vanderburgh/Warrick	INE0224_03	PIGEON CREEK	8.8	Miles	5A	4A	2 or 3				5A						5A	4A				5A											
OHIO TRIBUTARIES	51402020204	Warrick	INE0224_T1001	PIGEON CREEK - UNNAMED TRIBUTARY	7.74	Miles	2 or 3	5A	2 or 3											5A															
OHIO TRIBUTARIES	51402020204	Warrick	INE0224_T1008	PIGEON CREEK - UNNAMED TRIBUTARY	2.19	Miles	2 or 3	5A	2 or 3											5A															
OHIO TRIBUTARIES	51402020204	Warrick	INE0224_T1010	WHITTAKER DITCH	5.75	Miles	2 or 3	4A	2 or 3											4A															
OHIO TRIBUTARIES	51402020204	Warrick	INE0224_T1011	WHITTAKER DITCH	2.47	Miles	2 or 3	4A	2 or 3											4A															
OHIO TRIBUTARIES	51402020204	Warrick	INE0224_T1012	WHITTAKER DITCH	2.4	Miles	2 or 3	4A	2 or 3											4A															
OHIO TRIBUTARIES	51402020301	Warrick	INE0231_03	BLUEGRASS CREEK	4.19	Miles	2 or 3	5A	2 or 3											5A															
OHIO TRIBUTARIES	51402020301	Gibson/Vanderburgh/Warrick	INE0231_04	BLUEGRASS CREEK	7.4	Miles	2 or 3	5A	2 or 3											5A															
OHIO TRIBUTARIES	51402020301	Warrick	INE0231_T1001	BLUEGRASS CREEK - UNNAMED TRIBUTARY	2.83	Miles	2 or 3	4A	2 or 3											4A															
OHIO TRIBUTARIES	51402020301	Vanderburgh/Warrick	INE0231_T1009	BLUEGRASS CREEK - UNNAMED TRIBUTARY	3.5	Miles	5A	4A	2 or 3				5A						5A	4A															
OHIO TRIBUTARIES	51402020301	Vanderburgh	INE0231_T1010	BLUEGRASS CREEK - UNNAMED TRIBUTARY	10.91	Miles	5A	4A	2 or 3				5A						5A	4A															
OHIO TRIBUTARIES	51402020302	Vanderburgh/Warrick	INE0232_03	BLUEGRASS CREEK	9.28	Miles	2 or 3	4A	2 or 3											4A															
OHIO TRIBUTARIES	51402020302	Vanderburgh/Warrick	INE0232_04	BLUEGRASS CREEK	9.28	Miles	2 or 3	4A	2 or 3											4A															
OHIO TRIBUTARIES	51402020303	Vanderburgh	INE0233_02	LITTLE PIGEON CREEK	4.9	Miles	2 or 3	4A	2 or 3											4A															
OHIO TRIBUTARIES	51402020303	Vanderburgh	INE0233_03	LITTLE PIGEON CREEK	3.9	Miles	2 or 3	4A	2 or 3											4A															
OHIO TRIBUTARIES	51402020303	Vanderburgh	INE0233_T1008	PIGEON CREEK, LITTLE - UNNAMED TRIBUTARY	8.11	Miles	2 or 3	4A	2 or 3											4A															
OHIO TRIBUTARIES	51402020304	Vanderburgh	INE0234_02	LOCUST CREEK	3.95	Miles	2 or 3	4A	2 or 3											4A															
OHIO TRIBUTARIES	51402020304	Vanderburgh	INE0234_02A	LOCUST CREEK	0.19	Miles	2 or 3	4A	2 or 3											4A															
OHIO TRIBUTARIES	51402020304	Vanderburgh	INE0234_03	LOCUST CREEK	0.7	Miles	2 or 3	4A	2 or 3											4A															
OHIO TRIBUTARIES	51402020304	Vanderburgh	INE0234_T1001	LOCUST CREEK - UNNAMED TRIBUTARY	1.38	Miles	2 or 3	4A	2 or 3											4A															
OHIO TRIBUTARIES	51402020304	Vanderburgh	INE0234_T1002	LOCUST CREEK - UNNAMED TRIBUTARY	1.33	Miles	2 or 3	4A	2 or 3											4A															
OHIO TRIBUTARIES	51402020304	Vanderburgh	INE0234_T1005	LOCUST CREEK - UNNAMED TRIBUTARY	6.48	Miles	2 or 3	4A	2 or 3											4A															
OHIO TRIBUTARIES	51402020304	Vanderburgh	INE0234_T1006	LOCUST CREEK - UNNAMED TRIBUTARY	2.95	Miles	2 or 3	4A	2 or 3											4A															
OHIO TRIBUTARIES	51402020304	Vanderburgh	INE0234_T1007	LOCUST CREEK - UNNAMED TRIBUTARY	0.94	Miles	2 or 3	4A	2 or 3											4A															
OHIO TRIBUTARIES	51402020304	Vanderburgh	INE0234_T1008	LOCUST CREEK - UNNAMED TRIBUTARY	7.28	Miles	2 or 3	4A	2 or 3											4A															
OHIO TRIBUTARIES	51402020305	Vanderburgh	INE0235_02	LOCUST CREEK	1.73	Miles	2 or 3	4A	2 or 3											4A															
OHIO TRIBUTARIES	51402020305	Vanderburgh	INE0235_03	LOCUST CREEK	3.35	Miles	2 or 3	4A	2 or 3											4A															
OHIO TRIBUTARIES	51402020305	Vanderburgh	INE0235_T1002	LOCUST CREEK - UNNAMED TRIBUTARY	2.62	Miles	2 or 3	5A	2 or 3											5A															
OHIO TRIBUTARIES	51402020306	Vanderburgh	INE0236_03	PIGEON CREEK	0.93	Miles	5A	2 or 3	2 or 3										5A					5A											
OHIO TRIBUTARIES	51402020306	Vanderburgh	INE0236_04	PIGEON CREEK	6.23	Miles	5A	2 or 3	2 or 3										5A					5A											
OHIO TRIBUTARIES	51402020306	Vanderburgh	INE0236_05	PIGEON CREEK	1.05	Miles	5A	2 or 3	2 or 3										5A					5A											
OHIO TRIBUTARIES	51402020306	Vanderburgh	INE0236_06	PIGEON CREEK	1.99	Miles	5A	2 or 3	2 or 3										5A					5A											
OHIO TRIBUTARIES	51402020306	Vanderburgh	INE0236_07	PIGEON CREEK	1.44	Miles	2 or 3	4A	5B											4A						5B									
OHIO TRIBUTARIES	51402020306	Vanderburgh	INE0236_08	PIGEON CREEK	2.18	Miles	2 or 3	4A	5B											4A						5B									
OHIO TRIBUTARIES	51402020306	Vanderburgh	INE0236_09	PIGEON CREEK	1.59	Miles	2 or 3	2 or 3	5B																	5B									
OHIO TRIBUTARIES	51402020401	Vanderburgh	INE0241_02	CARPENTIER CREEK	7.51	Miles	2 or 3	5A	2 or 3											5A															
OHIO TRIBUTARIES	51402020401	Vanderburgh	INE0241_T1003	CARPENTIER CREEK - UNNAMED TRIBUTARY	7.02	Miles	2 or 3	4A	2 or 3											4A															
OHIO TRIBUTARIES	51402020401	Vanderburgh	INE0241_T1004	CARPENTIER CREEK - UNNAMED TRIBUTARY	1.21	Miles	2 or 3	4A	2 or 3											4A															
OHIO TRIBUTARIES	51402020601	Vanderburgh	INE0261_02	BAYOU CREEK	9.95	Miles	5A	4A	2 or 3										5A	4A															
OHIO TRIBUTARIES	51402020601	Vanderburgh	INE0261_03	BAYOU CREEK	0.26	Miles	5A	4A	2 or 3										5A	4A															
OHIO TRIBUTARIES	51402020601	Vanderburgh	INE0261_T1004	CYPRESS DALE DITCH	4.45	Miles	5A	2 or 3	2 or 3										5A																
OHIO TRIBUTARIES	51402020601	Vanderburgh	INE0261_T1005	EDMOND DITCH	4.55	Miles	5A	2 or 3	2 or 3										5A																
OHIO TRIBUTARIES	51402020601	Posey/Vanderburgh	INE0261_T1009	BAYOU CREEK - UNNAMED TRIBUTARY	13.2	Miles	2 or 3	4A	2 or 3											4A															
OHIO TRIBUTARIES	51402020603	Posey	INE0263_03	CYPRUS DITCH	4.95	Miles	2 or 3	4A	2 or 3											4A															
OHIO TRIBUTARIES	51402020603	Posey	INE0263_04	CASTLEMERRY CREEK	2.64	Miles	2 or 3	4A	2 or 3											4A															
OHIO TRIBUTARIES	51402020603	Posey	INE0263_05	CYPRESS SLOUGH	2.88	Miles	2 or 3	4A	2 or 3											4A															
OHIO TRIBUTARIES	51402020603	Posey	INE0263_06	CYPRESS SLOUGH	4.9	Miles	2 or 3	4A	2 or 3											4A															
OHIO TRIBUTARIES	51402020603	Posey	INE0263_07	CYPRESS SLOUGH	8.16	Miles	2 or 3	4A	2 or 3											4A															
OHIO TRIBUTARIES	51402020603	Posey	INE0263_T1001	CASTLEBERRY CREEK - UNNAMED TRIBUTARY	2.58	Miles	2 or 3	4A	2 or 3											4A															
OHIO TRIBUTARIES	51402020603	Posey	INE0263_T1002	DIXON DITCH	2.65	Miles	2 or 3	4A	2 or 3											4A															
OHIO TRIBUTARIES	51402020603	Posey	INE0263_T1003	PERSIMMON POND DITCH	8.59	Miles	2 or 3	5A	2 or 3											5A															
OHIO TRIBUTARIES	51402020603	Posey	INE0263_T1005	DIXON AND LEWIS DITCH	10.1	Miles	2 or 3	4A	2 or 3											4A															
OHIO TRIBUTARIES	51402020603	Posey	INE0263_T1007	CYPRUS DITCH - UNNAMED TRIBUTARY	3.75	Miles	2 or 3	4A	2 or 3											4A															
OHIO TRIBUTARIES	51402020603	Posey	INE0263_T1008	CYPRESS SLOUGH - UNNAMED TRIBUTARY	1.67	Miles	2 or 3	4A	2 or 3											4A															
OHIO TRIBUTARIES	51402020604	Posey	INE0264_02	MCFADDEN DITCH	4.37	Miles	2 or 3	4A	2 or 3											4A															
OHIO TRIBUTARIES	51402020604	Posey	INE0264_03	MCFADDEN CREEK	5.78	Miles	2 or 3	4A	2 or 3											4A															
OHIO TRIBUTARIES	51402020604	Posey	INE0264_04	MCFADDEN CREEK	0.64	Miles	2 or 3	4A	2 or 3											4A															
OHIO TRIBUTARIES	51402020604	Posey	INE0264_T1001	MCFADDEN CREEK - UNNAMED TRIBUTARY	10.71	Miles	2 or 3	5A	2 or 3											5A															
OHIO TRIBUTARIES	51402020604	Posey	INE0264_T1010	MCFADDEN CREEK - UNNAMED TRIBUTARY	1.44	Miles	2 or 3	4A	2 or 3											4A															
OHIO TRIBUTARIES	51402020605	Posey	INE0265_T1012	OHIO RIVER - UNNAMED TRIBUTARY	2.58	Miles	2 or 3	4A	2 or 3											4A															
OHIO TRIBUTARIES	51402020605	Posey	INE02P1017_00	HOVEY LAKE	242	Acres	2 or 3	3	5B																	5B									
GREAT MIAMI	50800011004	Randolph	ING01A4_01	GREENVILLE CREEK	14.21	Miles	5A	5A	2 or 3										5A	5A				5A											
GREAT MIAMI	50800011004	Randolph	ING01A4_T1001	MORMAN DITCH	1.95	Miles	5A	5A	2 or 3										5A	5A				5A											
GREAT MIAMI	50800011004	Randolph	ING01A4_T1002	SPARTANBURG CREEK	2.84	Miles	5A	5A	2 or 3										5A	5A				5A											
GREAT MIAMI	50800011004	Randolph	ING01A4_T1004	HARSHMAN DITCH	6.36	Miles	5A	5A	2 or 3										5A	5A				5A											
GREAT MIAMI	50800011004	Randolph	ING01A4_T1005	ELSON DITCH	2.45	Miles	5A	5A	2 or 3										5A	5A				5A											
GREAT MIAMI	50800020602	Union	ING0262_01	LITTLE FOUR MILE CREEK	0.19	Miles	5A	5A	2 or 3										5A	5A				5A											
GREAT MIAMI	50800020602	Union/Wayne	ING0262_01A	LITTLE FOUR MILE CREEK	5.5	Miles	5A	5A	2 or 3										5A	5A				5A											
GREAT MIAMI	50800020602	Union	ING0262_02	LITTLE FOUR MILE CREEK	5.62	Miles	5A	5A	2 or 3										5A	5A				5A											
GREAT MIAMI	50800020602	Union	ING0262_03	LITTLE FOUR MILE CREEK	15.33	Miles	5A	5A	2 or 3										5A	5A				5A											
GREAT MIAMI	50800020602	Union	ING0262_T1002	CHURCH CREEK	3.14	Miles	5A	5A	2 or 3										5A	5A				5A											
GREAT MIAMI	50800020602	Union	ING0262_T1003	FLEISCH RUN	0.22	Miles	5A	5A	2 or 3										5A	5A				5A											
GREAT MIAMI	50800020802	Union	ING0282_03	INDIAN CREEK	11.86	Miles	5A	5A	2 or 3										5A	5A				5A											
GREAT MIAMI	50800020802	Union	ING0282_T1001	WEST FORK FOUR MILE RUN	4.45	Miles	5A	5A	2 or 3										5A	5A				5A											
GREAT MIAMI	50800020802	Union	ING0282_T1002	INDIAN CREEK - UNNAMED TRIBUTARY	0.27	Miles	5A	5A	2 or 3										5A	5A				5A											
GREAT MIAMI	50800020802	Union	ING0282_T1003	CHARLOTTESVILLE CREEK	2.7	Miles	5A	5A	2 or 3										5A	5A				5A											
GREAT MIAMI	50800020802	Franklin/Union	ING0282_T1004	BRANDYWINE CREEK	8.08	Miles	5A	5A	2 or 3										5A	5A				5A											
GREAT MIAMI	50800020907	Dearborn	ING0297_02	GREAT MIAMI RIVER	2.94	Miles	2 or 3	2 or 3	5B																	5B									
GREAT MIAMI	50800030101	Wayne	ING0311_01	MORGAN CREEK	12.12	Miles	2 or 3	4A	2 or 3											4A															
GREAT MIAMI	50800030101	Wayne	ING0311_01A	MORGAN CREEK - UNNAMED TRIBUTARY	0.58	Miles	2 or 3	4A	2 or 3											4A															
GREAT MIAMI	50800030101	Wayne	ING0311_T1002	WEST BROOK	3.36	Miles	2 or 3	4A	2 or 3											4A															
GREAT MIAMI	50800030102	Randolph	ING0312_02	MARTINDALE CREEK	12.44	Miles	2 or 3	5A	2 or 3											5A															
GREAT MIAMI	50800030102	Randolph/Wayne	ING0312_03	MARTINDALE CREEK	7.06	Miles	2 or 3	5A	2 or 3											5A															
GREAT MIAMI	50800030102	Wayne	ING0312_04	MARTINDALE CREEK	12.65	Miles	2 or 3	5A	2 or 3											5A															
GREAT MIAMI	50800030102	Wayne	ING0312_05	MARTINDALE CREEK	5.19	Miles	2 or 3	4A	2 or 3											4A															
GREAT MIAMI	50800030102	Wayne	ING0312_T1007	PRICE CREEK	1.84	Miles	2 or 3	5A	2 or 3											5A															
GREAT MIAMI	50800030103	Randolph/Wayne	ING0313_07	NETTLE CREEK	13.35	Miles	2 or 3	4A	2 or 3											4A															
GREAT MIAMI	50800030103	Wayne	ING0313_08	NETTLE CREEK	10.4	Miles	2 or 3	4A	2 or 3											4A															
GREAT MIAMI	50800030103	Wayne	ING0313_09	NETTLE CREEK	5.44	Miles	2 or 3	4A	2 or 3											4A															
GREAT MIAMI	50800030103	Henry/Wayne	ING0313_T1007	WHITE BRANCH	3.9063	Miles	2 or 3	5A	2 or 3											5A															
GREAT MIAMI	50800030104	Randolph/Wayne	ING0314_06	WHITEWATER RIVER	18.67	Miles	2 or 3	4A	2 or 3											4A															
GREAT MIAMI	50800030104	Wayne	ING0314_07	WHITEWATER RIVER	18.65	Miles	2 or 3	4A	2 or 3											4A															
GREAT MIAMI	50800030104	Wayne	ING0314_08	WHITEWATER RIVER	2.14	Miles	2 or 3	4A	2 or 3											4A															
GREAT MIAMI	50800030104	Wayne	ING0314_09	WHITEWATER RIVER	0.64	Miles	2 or 3	4A	2 or 3											4A															
GREAT MIAMI	50800030106	Henry	ING0316_02	SUMMONS CREEK	4.81	Miles	2 or 3	5A	2 or 3											5A															
GREAT MIAMI	50800030106	Henry	ING0316_03	SUMMONS CREEK	5.99	Miles	2 or 3	5A	2 or 3											5A															
GREAT MIAMI	50800030106	Henry/Wayne	ING0316_04	SUMMONS CREEK	6.34	Miles	2 or 3	5A	2 or 3											5A															
GREAT MIAMI	50800030106	Fayette/Wayne	ING0316_05	SUMMONS CREEK	4.54	Miles	2 or 3	5A	2 or 3											5A															
GREAT MIAMI	50800030106	Fayette/Wayne	ING0316_06	SUMMONS CREEK	11.15	Miles	2 or 3	5A	2 or 3											5A															
GREAT MIAMI	50800030106	Fayette/Henry	ING0316_T1006	ROY RUN	9.65	Miles	2 or 3	4A	2 or 3											4A															
GREAT MIAMI	50800030107	Wayne	ING0317_02	MARTINDALE CREEK	10.25	Miles	2 or 3	4A	2 or 3											4A															
GREAT MIAMI	50800030107	Wayne	ING0317_03	MARTINDALE CREEK	4.56	Miles	2 or 3	4A	2 or 3											4A															
GREAT MIAMI	50800030107	Wayne	ING0317_04	MARTINDALE CREEK	0.32	Miles	2 or 3	5A	2 or 3											5A															
GREAT MIAMI	50800030107	Wayne	ING0317_T1001	OSER CREEK	6.21	Miles	2 or 3	5A	2 or 3											5A															
GREAT MIAMI	50800030107	Wayne	ING0317_T1002	BEARD RUN	3.12	Miles	2 or 3	5A	2 or 3											5A															
GREAT MIAMI	50800030107	Wayne	ING0317_T1003	MARTINDALE CREEK - UNNAMED TRIBUTARY	1.28	Miles	2 or 3	4A	2 or 3											4A															
GREAT MIAMI	50800030108	Wayne	ING0318_03	WHITEWATER RIVER	2.85	Miles	2 or 3	4A	2 or 3											4A															
GREAT MIAMI	50800030108	Wayne	ING0318_04	WHITEWATER RIVER	3.6	Miles	2 or 3	4A	2 or 3											4A															
GREAT MIAMI	50800030108	Wayne	ING0318_05	WHITEWATER RIVER	4.34	Miles	2 or 3	4A	2 or 3											4A															
GREAT MIAMI	50800030108	Wayne	ING0318_06	WHITEWATER RIVER	2.01	Miles	5A	4A	2 or 3				5A							4A															
GREAT MIAMI	50800030108	Wayne	ING0318_07	WHITEWATER RIVER	0.68	Miles	5A	4A	2 or 3				5A							4A															
GREAT MIAMI	50800030108	Wayne	ING0318_08	WHITEWATER RIVER	0.5	Miles	5A	4A	2 or 3				5A							4A															
GREAT MIAMI	50800030108	Wayne	ING0318_09	WHITEWATER RIVER	0.48	Miles	5A	2 or 3	2 or 3				5A																						

BASIN	HYDROLOGIC UNIT CODE	COUNTY	ASSESSMENT UNIT ID	ASSESSMENT UNIT NAME	SIZE	UNITS	ALU	RECR	FC	PWS	ALGAE	AMMONIA, UN-IONIZED	BIOLOGICAL INTEGRITY	CADMIUM (DISSOLVED)	CHLORIDE	COPPER (DISSOLVED)	CYANIDE (AS FREE CYANIDE)	DIOXIN (INCLUDING 2,3,7,8-TCDD)	DISSOLVED OXYGEN	ESCHERICHIA COLI (E_COLI)	MERCURY IN FISH TISSUE	MERCURY, TOTAL	NICKEL (DISSOLVED)	NUTRIENTS	OIL AND GREASE	PCBS IN FISH TISSUE	PESTICIDES	PH	PHOSPHORUS, TOTAL	POLYCHLORINATED BIPHENYLS (PCBS)	SEDIMENTATION or SILTATION	SULFATE	TASTE	TEMPERATURE	ZINC (DISSOLVED)
GREAT MIAMI	50800030108	Wayne	ING0318_10	WHITEWATER RIVER	4.98	Miles	5A	4A	2 or 3				5A							4A															
GREAT MIAMI	50800030108	Henry/Wayne	ING0318_T1003	BEAR CREEK	11.68	Miles	2 or 3	4A	2 or 3											4A															
GREAT MIAMI	50800030108	Wayne	ING0318_T1010	NETTLE CREEK	0.62	Miles	2 or 3	4A	2 or 3											4A															
GREAT MIAMI	50800030108	Henry/Wayne	ING0318_T1011	CRIETZ CREEK	7.2	Miles	2 or 3	4A	2 or 3											4A															
GREAT MIAMI	50800030201	Randolph	ING0321_02	MUD CREEK	11.09	Miles	2 or 3	5A	2 or 3											5A															
GREAT MIAMI	50800030201	Randolph	ING0321_03	MUD CREEK	0.54	Miles	2 or 3	5A	2 or 3											5A															
GREAT MIAMI	50800030201	Randolph	ING0321_04	MUD CREEK	1.88	Miles	2 or 3	5A	2 or 3											5A															
GREAT MIAMI	50800030201	Randolph	ING0321_05	MUD CREEK	0.73	Miles	2 or 3	5A	2 or 3											5A															
GREAT MIAMI	50800030201	Randolph	ING0321_06	MUD CREEK	3.06	Miles	2 or 3	5A	2 or 3											5A															
GREAT MIAMI	50800030201	Randolph	ING0321_T1001	LITTLE MUD CREEK	10.26	Miles	2 or 3	5A	2 or 3											5A															
GREAT MIAMI	50800030201	Randolph	ING0321_T1002	CREAM RUN	3.4	Miles	2 or 3	5A	2 or 3											5A															
GREAT MIAMI	50800030201	Randolph	ING0321_T1003	THIN RUN	1.54	Miles	2 or 3	5A	2 or 3											5A															
GREAT MIAMI	50800030201	Randolph	ING0321_T1004	VANDYKE RUN	2.68	Miles	2 or 3	5A	2 or 3											5A															
GREAT MIAMI	50800030201	Randolph	ING0321_T1005	CHERRY RUN	5.09	Miles	2 or 3	5A	2 or 3											5A															
GREAT MIAMI	50800030201	Randolph	ING0321_T1007	NAMELESS RUN	1.48	Miles	2 or 3	5A	2 or 3											5A															
GREAT MIAMI	50800030202	Randolph/Wayne	ING0322_03	GREENS FORK	7.63	Miles	2 or 3	4A	2 or 3											4A															
GREAT MIAMI	50800030202	Randolph	ING0322_T1012	BLOOMINGPORT CREEK	4.97	Miles	5A	4A	2 or 3										5A	4A															
GREAT MIAMI	50800030203	Wayne	ING0323_01	GREENS FORK	16.19	Miles	2 or 3	4A	5B											4A	5B														
GREAT MIAMI	50800030203	Wayne	ING0323_T1019	GREENS FORK - UNNAMED TRIBUTARY	2.18	Miles	2 or 3	5A	2 or 3											5A															
GREAT MIAMI	50800030203	Wayne	ING0323_T1020	WILLIAMSBURG CREEK	5.03	Miles	2 or 3	5A	2 or 3											5A															
GREAT MIAMI	50800030204	Wayne	ING0324_T1005	FRANKLIN CREEK	8.44	Miles	2 or 3	5A	2 or 3											5A															
GREAT MIAMI	50800030205	Wayne	ING0325_02	WHITEWATER RIVER, WEST FORK	2.79	Miles	2 or 3	4A	5B											4A	5B														
GREAT MIAMI	50800030205	Fayette/Wayne	ING0325_03	WHITEWATER RIVER, WEST FORK	4.14	Miles	2 or 3	2 or 3	5B												5B														
GREAT MIAMI	50800030205	Wayne	ING0325_T1005	MIXED CREEK	4.78	Miles	2 or 3	5A	2 or 3											5A															
GREAT MIAMI	50800030301	Randolph/Wayne	ING0331_02	NOLANDS FORK	18.2	Miles	5A	5A	2 or 3				5A						5A	5A															
GREAT MIAMI	50800030301	Wayne	ING0331_03	NOLANDS FORK	2.56	Miles	5A	4A	2 or 3				5A						5A	4A															
GREAT MIAMI	50800030301	Wayne	ING0331_04	NOLANDS FORK	0.57	Miles	5A	4A	2 or 3				5A						5A	4A															
GREAT MIAMI	50800030301	Wayne	ING0331_T1016	YOUNGS BRANCH	1.1	Miles	2 or 3	4A	2 or 3											4A															
GREAT MIAMI	50800030302	Wayne	ING0332_02	NOLANDS FORK	13.96	Miles	2 or 3	4A	2 or 3											4A															
GREAT MIAMI	50800030303	Wayne	ING0333_02	NOLANDS FORK	6.4	Miles	2 or 3	4A	2 or 3											4A															
GREAT MIAMI	50800030303	Wayne	ING0333_03	NOLANDS FORK	11.36	Miles	2 or 3	4A	2 or 3											4A															
GREAT MIAMI	50800030303	Wayne	ING0333_04	NOLANDS FORK	0.17	Miles	2 or 3	4A	2 or 3											4A															
GREAT MIAMI	50800030303	Wayne	ING0333_T1012	WEBSTER CREEK	1.66	Miles	5A	2 or 3	2 or 3				5A																						
GREAT MIAMI	50800030303	Wayne	ING0333_T1013	WEB BRANCH	1.66	Miles	5A	2 or 3	2 or 3				5A																						
GREAT MIAMI	50800030303	Wayne	ING0333_T1014	SINGLE CREEK	2.19	Miles	5A	2 or 3	2 or 3				5A																						
GREAT MIAMI	50800030303	Wayne	ING0333_T1015	LONG CREEK	5.24	Miles	5A	2 or 3	2 or 3				5A																						
GREAT MIAMI	50800030303	Wayne	ING0333_T1016	CAIN DITCH	2.24	Miles	5A	2 or 3	2 or 3				5A																						
GREAT MIAMI	50800030303	Wayne	ING0333_T1017	RICH CREEK	5.55	Miles	5A	2 or 3	2 or 3				5A																						
GREAT MIAMI	50800030303	Wayne	ING0333_T1018	FORK CREEK	6.67	Miles	5A	2 or 3	2 or 3				5A																						
GREAT MIAMI	50800030303	Wayne	ING0333_T1019	NOLANDS FORK-UNNAMED TRIBUTARY	1.93	Miles	5A	2 or 3	2 or 3				5A																						
GREAT MIAMI	50800030303	Wayne	ING0333_T1020	GEPHART DITCH	3.12	Miles	5A	2 or 3	2 or 3				5A																						
GREAT MIAMI	50800030303	Wayne	ING0333_T1021	CROWN CREEK	3.1	Miles	5A	2 or 3	2 or 3				5A																						
GREAT MIAMI	50800030303	Wayne	ING0333_T1022	FREE RUN	3.1	Miles	2 or 3	5A	2 or 3											5A															
GREAT MIAMI	50800030303	Wayne	ING0333_T1023	COOL BROOK	1.58	Miles	2 or 3	5A	2 or 3											5A															
GREAT MIAMI	50800030304	Wayne	ING0334_02	NOLANDS FORK	10.56	Miles	2 or 3	4A	2 or 3											4A															
GREAT MIAMI	50800030304	Wayne	ING0334_03	NOLANDS FORK	4.3	Miles	2 or 3	4A	2 or 3											4A															
GREAT MIAMI	50800030305	Fayette/Wayne	ING0335_01	NOLANDS FORK	2.22	Miles	2 or 3	4A	2 or 3											4A															
GREAT MIAMI	50800030401	Fayette	ING0341_01	WHITEWATER RIVER	2.56	Miles	2 or 3	2 or 3	5B												5B														
GREAT MIAMI	50800030403	Fayette	ING0343_03	WILLIAMS CREEK	8.25	Miles	2 or 3	4A	2 or 3											4A															
GREAT MIAMI	50800030403	Fayette	ING0343_04	WILLIAMS CREEK	3.59	Miles	2 or 3	4A	2 or 3											4A															
GREAT MIAMI	50800030403	Fayette	ING0343_05	WILLIAMS CREEK	5.23	Miles	2 or 3	4A	2 or 3											4A															
GREAT MIAMI	50800030403	Fayette	ING0343_T1023	LITTLE WILLIAMS CREEK	16.37	Miles	2 or 3	4A	2 or 3											4A															
GREAT MIAMI	50800030403	Fayette	ING0343_T1024	LITTLE WILLIAMS CREEK	1.7	Miles	2 or 3	4A	2 or 3											4A															
GREAT MIAMI	50800030404	Fayette	ING0344_02	WHITEWATER RIVER	3.01	Miles	2 or 3	2 or 3	5B												5B														
GREAT MIAMI	50800030404	Fayette	ING0344_03	WHITEWATER RIVER	1.23	Miles	2 or 3	2 or 3	5B												5B														
GREAT MIAMI	50800030404	Fayette	ING0344_04	WHITEWATER RIVER	0.72	Miles	2 or 3	2 or 3	5B												5B														
GREAT MIAMI	50800030404	Fayette	ING0344_05	WHITEWATER RIVER	1.87	Miles	2 or 3	2 or 3	5B												5B														
GREAT MIAMI	50800030404	Fayette	ING0344_06	WHITEWATER RIVER	1.05	Miles	2 or 3	2 or 3	5B												5B														
GREAT MIAMI	50800030405	Fayette	ING0345_01	WILLIAMS CREEK	18.9	Miles	2 or 3	2 or 3	5B																	5B									
GREAT MIAMI	50800030408	Fayette/Franklin	ING0348_01	WHITEWATER RIVER	8.79	Miles	2 or 3	2 or 3	5B																	5B									
GREAT MIAMI	50800030408	Franklin	ING0348_02	WHITEWATER RIVER	4.91	Miles	2 or 3	2 or 3	5B																	5B									
GREAT MIAMI	50800030408	Franklin	ING0348_03	WHITEWATER RIVER	5.22	Miles	2 or 3	2 or 3	5B																	5B									
GREAT MIAMI	50800030408	Fayette/Franklin	ING0348_T1003	BEAR CREEK	22.51	Miles	2 or 3	4A	2 or 3											4A															
GREAT MIAMI	50800030408	Franklin	ING0348_T1009	WHITEWATER CANAL	7.73	Miles	2 or 3	5A	2 or 3											5A															
GREAT MIAMI	50800030501	Decatur	ING0351_04	SALT CREEK	0.58	Miles	2 or 3	4A	2 or 3											4A															
GREAT MIAMI	50800030501	Decatur	ING0351_T1001	SALT CREEK - UNNAMED TRIBUTARY	3.75	Miles	2 or 3	4A	2 or 3											4A															
GREAT MIAMI	50800030501	Decatur	ING0351_T1003	SALT CREEK - UNNAMED TRIBUTARY	7.88	Miles	2 or 3	4A	2 or 3											4A															
GREAT MIAMI	50800030501	Decatur	ING0351_T1004	SALT CREEK - UNNAMED TRIBUTARY	11.75	Miles	2 or 3	4A	2 or 3											4A															
GREAT MIAMI	50800030501	Decatur	ING0351_T1005	SALT CREEK - UNNAMED TRIBUTARY	2.25	Miles	2 or 3	4A	2 or 3											4A															
GREAT MIAMI	50800030502	Decatur/Franklin	ING0352_02	SALT CREEK	20.08	Miles	5A	4A	2 or 3				5A						5A	4A				5A											
GREAT MIAMI	50800030502	Franklin	ING0352_03	SALT CREEK	8.46	Miles	5A	4A	2 or 3				5A						5A	4A				5A											
GREAT MIAMI	50800030502	Decatur	ING0352_T1001	SALT CREEK - UNNAMED TRIBUTARY	2.86	Miles	2 or 3	4A	2 or 3											4A															
GREAT MIAMI	50800030502	Decatur	ING0352_T1003	RIGHTHAND FORK SALT CREEK	3.17	Miles	5A	4A	2 or 3				5A							4A															
GREAT MIAMI	50800030502	Decatur	ING0352_T1004	RIGHTHAND FORK SALT CREEK - UNNAMED TRIBUTARY	1.17	Miles	2 or 3	4A	2 or 3											4A															
GREAT MIAMI	50800030502	Decatur	ING0352_T1005	RIGHTAND FORK SALT CREEK - UNNAMED TRIBUTARY	0.53	Miles	2 or 3	4A	2 or 3											4A															
GREAT MIAMI	50800030502	Decatur/Franklin	ING0352_T1006	RIGHTHAND FORK SALT CREEK	7.18	Miles	4A	4A	2 or 3											4A				4A											
GREAT MIAMI	50800030502	Decatur	ING0352_T1012	SALT CREEK - UNNAMED TRIBUTARY	3.77	Miles	2 or 3	4A	2 or 3											4A															
GREAT MIAMI	50800030502	Decatur	ING0352_T1013	SALT CREEK - UNNAMED TRIBUTARY	1.4	Miles	2 or 3	4A	2 or 3											4A															
GREAT MIAMI	50800030502	Decatur	ING0352_T1014	RIGHTHAND FORK SALT CREEK (PWS)	1.4	Miles	2 or 3	4A	2 or 3											4A															
GREAT MIAMI	50800030503	Franklin/Rush	ING0353_01	BULL FORK	10.73	Miles	5A	4A	2 or 3										5A	4A															
GREAT MIAMI	50800030503	Decatur/Franklin	ING0353_02	BULL FORK	12.96	Miles	2 or 3	4A	2 or 3											4A															
GREAT MIAMI	50800030503	Decatur/Franklin	ING0353_T1001	BULL FORK - UNNAMED TRIBUTARY	1.55	Miles	2 or 3	4A	2 or 3											4A															
GREAT MIAMI	50800030503	Decatur/Franklin/Rush	ING0353_T1002	BULL FORK - UNNAMED TRIBUTARY	3.7	Miles	2 or 3	4A	2 or 3											4A															
GREAT MIAMI	50800030503	Decatur/Franklin	ING0353_T1003	BULL FORK - UNNAMED TRIBUTARY	5.24	Miles	2 or 3	4A	2 or 3											4A															
GREAT MIAMI	50800030503	Decatur/Franklin	ING0353_T1004	BULL FORK - UNNAMED TRIBUTARY	1.18	Miles	2 or 3	4A	2 or 3											4A															
GREAT MIAMI	50800030503	Franklin	ING0353_T1005	BULL FORK - UNNAMED TRIBUTARY	1.07	Miles	2 or 3	4A	2 or 3											4A															
GREAT MIAMI	50800030503	Franklin	ING0353_T1006	LONG BRANCH	5.7142	Miles	5A	2 or 3	2 or 3										5A																
GREAT MIAMI	50800030503	Franklin	ING0353_T1007	BULL FORK - UNNAMED TRIBUTARY	1.08	Miles	2 or 3	4A	2 or 3											4A															
GREAT MIAMI	50800030504	Franklin	ING0354_03	LITTLE SALT CREEK	10.5	Miles	2 or 3	4A	2 or 3											4A															
GREAT MIAMI	50800030504	Franklin	ING0354_04	LITTLE SALT CREEK	9.9	Miles	2 or 3	4A	2 or 3											4A															
GREAT MIAMI	50800030504	Frankin/Rush	ING0354_T1002	LITTLE SALT CREEK, SOUTH FORK	14.52	Miles	2 or 3	4A	2 or 3											4A															
GREAT MIAMI	50800030504	Franklin	ING0354_T1003	LITTLE SALT CREEK, SOUTH FORK	6.8	Miles	2 or 3	4A	2 or 3											4A															
GREAT MIAMI	50800030504	Frankin/Rush	ING0354_T1004	LITTLE SALT CREEK, SOUTH FORK - UNNAMED TRIBUTARY	4.07	Miles	2 or 3	4A	2 or 3											4A															
GREAT MIAMI	50800030505	Franklin	ING0355_02	SALT CREEK	2.61	Miles	5A	4A	2 or 3				5A							4A															
GREAT MIAMI	50800030505	Franklin	ING0355_03	SALT CREEK	6.4	Miles	4A	4A	2 or 3				4A							4A															
GREAT MIAMI	50800030505	Franklin	ING0355_04	SALT CREEK	3.8	Miles	4A	4A	2 or 3				4A							4A															
GREAT MIAMI	50800030505	Franklin	ING0355_T1003	HARVEY BRANCH - UNNAMED TRIBUTARY	3.08	Miles	2 or 3	4A	2 or 3											4A															
GREAT MIAMI	50800030505	Franklin	ING0355_T1004	BACHELORS RUN	1.84	Miles	2 or 3	4A	2 or 3											4A															
GREAT MIAMI	50800030505	Franklin	ING0355_T1011	HARVEY BRANCH	7.7	Miles	2 or 3	4A	2 or 3											4A															
GREAT MIAMI	50800030505	Franklin	ING0355_T1012	HARVEY BRANCH	10.42	Miles	5A	4A	2 or 3				5A							4A															
GREAT MIAMI	50800030601	Dearborn/Ripley	ING0361_02	PIPE CREEK	8.28	Miles	5A	4A	2 or 3										5A	4A															
GREAT MIAMI	50800030601	Ripley	ING0361_T1003	PIPE CREEK - UNNAMED TRIBUTARY	3.04	Miles	2 or 3	4A	2 or 3											4A															
GREAT MIAMI	50800030601	Dearborn/Ripley	ING0361_T1004	PIPE CREEK - UNNAMED TRIBUTARY	4	Miles	2 or 3	4A	2 or 3											4A															
GREAT MIAMI	50800030601	Ripley	ING0361_T1005	PIPE CREEK - UNNAMED TRIBUTARY	2.87	Miles	5A	4A	2 or 3										5A	4A															
GREAT MIAMI	50800030601	Ripley	ING0361_T1006	PIPE CREEK - UNNAMED TRIBUTARY	6.82	Miles	2 or 3	4A	2 or 3											4A															
GREAT MIAMI	50800030601	Ripley	ING0361_T1006A	PIPE CREEK - UNNAMED TRIBUTARY	0.56	Miles	2 or 3	4A	2 or 3											4A															
GREAT MIAMI	50800030601	Ripley	ING0361_T1007	PIPE CREEK - UNNAMED TRIBUTARY	3.29	Miles	2 or 3	4A	2 or 3											4A															
GREAT MIAMI	50800030601	Ripley	ING0361_T1008	PIPE CREEK - UNNAMED TRIBUTARY	1.27	Miles	2 or 3	4A	2 or 3											4A															
GREAT MIAMI	50800030601	Franklin/Ripley	ING0361_T1009	PIPE CREEK - UNNAMED TRIBUTARY	7.43	Miles	2 or 3	4A	2 or 3											4A															
GREAT MIAMI	50800030602	Franklin	ING0362_03	CLEAR FORK	12.6	Miles	2 or 3	4A	2 or 3											4A															
GREAT MIAMI	50800030602	Franklin/Ripley	ING0362_T1002	CLEAR CREEK - UNNAMED TRIBUTARY	2.91	Miles	2 or 3	4A	2 or 3											4A															
GREAT MIAMI	50800030602	Franklin/Ripley	ING0362_T1003	CLEAR CREEK - UNNAMED TRIBUTARY	3.47	Miles	2 or 3	4A	2 or 3											4A															
GREAT MIAMI	50800030602	Franklin	ING0362_T1004	CLEAR CREEK - UNNAMED TRIBUTARY	8.14	Miles	2 or 3	4A	2 or 3											4A															
GREAT MIAMI	50800030603	Fayette/Franklin	ING0363_04	DUCK CREEK	12.48	Miles	2 or 3	4A	2 or 3											4A															
GREAT MIAMI	50800030603	Franklin	ING0363_05	DUCK CREEK	3.35	Miles	2 or 3	4A	2 or 3											4A															
GREAT MIAMI	50800030603	Franklin	ING0363_06	DUCK CREEK	1.24	Miles	2 or 3	4A	2 or 3											4A															
GREAT MIAMI	50800030603	Franklin	ING0363_07	DUCK CREEK	3.15	Miles	2 or 3	4A	2 or 3											4A															
GREAT MIAMI	50800030603	Fayette/Franklin	ING0363_T1001	DUCK CREEK - UNNAMED TRIBUTARY	3.07	Miles	2 or 3	4A	2 or 3											4A															
GREAT MIAMI	50800030603	Franklin	ING0363_T1002	DUCK CREEK - UNNAMED TRIBUTARY	2.76	Miles	2 or 3	4A	2 or 3											4A															
GREAT MIAMI	50800030603	Franklin	ING0363_T1003	DUCK CREEK - UNNAMED TRIBUTARY	1.82	Miles	2 or 3	4A	2 or 3											4A															
GREAT MIAMI	50800030603	Franklin	ING0363_T1004	DUCK CREEK - UNNAMED TRIBUTARY	3.32	Miles	2 or 3	4A	2 or 3											4A															
GREAT MIAMI	50800030603	Franklin	ING0363_T1005	DUCK CREEK - UNNAMED TRIBUTARY	1.62	Miles	2 or 3	4A	2 or 3											4A															
GREAT MIAMI	50800030603	Franklin	ING0363_T1006	DUCK CREEK - UNNAMED TRIBUTARY	2.81	Miles	2 or 3	4A	2 or 3											4A															
GREAT MIAMI	50800030603	Franklin	ING0363_T1007	DUCK CREEK - UNNAMED TRIBUTARY	2.21	Miles	2 or 3	4A	2 or 3											4A															
GREAT MIAMI	50800030603	Franklin	ING0363_T1008	JIM RUN	5.88	Miles	5A	4A	2 or 3				5A							4A															
GREAT MIAMI	50800030603	Franklin	ING0363_T1009	DUCK CREEK - UNNAMED TRIBUTARY	1.81	Miles	2 or 3	4A	2 or 3											4A															
GREAT MIAMI	50800030603	Franklin	ING0363_T1010	LITTLE DUCK CREEK	10.39	Miles	2 or 3	4A	2 or 3											4A															
GREAT MIAMI	50800030604	Franklin/Ripley	ING0364_03	PIPE CREEK	10.7	Miles	2 or 3	4A	2 or 3											4A															
GREAT MIAMI	50800030604	Franklin	ING0364_04	PIPE CREEK	13	Miles	2 or 3	4A	2 or 3											4A															
GREAT MIAMI	50800030604	Franklin	ING0364_05	PIPE CREEK	3.7	Miles	2 or 3	4A	2 or 3											4A															
GREAT MIAMI	50800030604	Franklin	ING0364_06	PIPE CREEK	6.2	Miles	2 or 3	4A	2 or 3											4A															
GREAT MIAMI	50800030604	Franklin	ING0364_07	PIPE CREEK	2.08	Miles	2 or 3	4A	2 or 3											4A															
GREAT MIAMI	50800030604	Franklin	ING0364_T1001	PIPE CREEK - UNNAMED TRIBUTARY	1.93	Miles	2 or 3	4A	2 or 3											4A															
GREAT MIAMI	50800030604	Franklin	ING0364_T1002	RUSSELL BRANCH	5.54	Miles	2 or 3	4A	2 or 3											4A															
GREAT MIAMI	50800030604	Franklin	ING0364_T1003	WALNUT FORK	10.78	Miles	2 or 3	4A	2 or 3											4A															
GREAT MIAMI	50800030605	Franklin	ING0365_04	WHITEWATER RIVER	1.8	Miles	4A	4A	2 or 3				4A							4A															
GREAT MIAMI	50800030605	Franklin	ING0365_05	WHITEWATER RIVER	2.8	Miles	4A	4A	2 or 3				4A							4A															
GREAT MIAMI	50800030605	Franklin	ING0365_06	WHITEWATER RIVER	2.15	Miles	4A	4A	2 or 3				4A							4A															
GREAT MIAMI	50800030605	Franklin	ING0365_07	WHITEWATER RIVER	8.74	Miles	4A	4A	2 or 3				4A							4A															
GREAT MIAMI	50800030605	Franklin	ING0365_T1003	MCCARTY'S RUN	7.4	Miles	5A	4A	2 or 3				5A							4A															
GREAT MIAMI	50800030605	Franklin	ING0365_T1010	WHITEWATER CANAL	9.19	Miles	5A	4A	2 or 3				5A							4A															
GREAT MIAMI	50800030703	Wayne	ING0373_01	MIDDLE FORK EAST FORK WHITEWATER RIVER (UPSTREAM)	3.06	Miles	2 or 3	4A	2 or 3											4A															
GREAT MIAMI	50800030703	Wayne	ING0373_02	MIDDLE FORK EAST FORK WHITEWATER RIVER (DOWNSTREAM)	1.2	Miles	2 or 3	4A	2 or 3											4A															
GREAT MIAMI	50800030705	Wayne	ING0375_02	WHITEWATER RIVER, WEST FORK OF EAST FORK	16.23	Miles	2 or 3	4A	2 or 3											4A															
GREAT MIAMI	50800030706	Wayne	ING0376_02	LICK CREEK	2.15	Miles	2 or 3	4A	2 or 3											4A															
GREAT MIAMI	50800030707	Wayne	ING0377_03	WHITEWATER RIVER, EAST FORK	1.72	Miles	2 or 3	4A	5B											4A						5B									
GREAT MIAMI	50800030707	Wayne	ING0377_04	WHITEWATER RIVER, EAST FORK	0.65	Miles	2 or 3	4A	5B											4A						5B									
GREAT MIAMI	50800030707	Wayne	ING0377_05	WHITEWATER RIVER, EAST FORK	1.44	Miles	2 or 3	4A	5B											4A						5B									
GREAT MIAMI	50800030707	Wayne	ING0377_06	WHITEWATER RIVER, EAST FORK	1.62	Miles	2 or 3	4A	5B											4A						5B									
GREAT MIAMI	50800030707	Wayne	ING0377_07	WHITEWATER RIVER, EAST FORK	0.89	Miles	2 or 3	4A	5B											4A						5B									
GREAT MIAMI	50800030707	Wayne	ING0377_T1004	WHITEWATER RIVER, WEST FORK - UNNAMED TRIBUTARY	0.46	Miles	2 or 3	2 or 3	5B																	5B									
GREAT MIAMI	50800030707	Wayne	ING0377_T1005	WHITEWATER RIVER, WEST FORK - UNNAMED TRIBUTARY	0.98	Miles	2 or 3	2 or 3	5B																	5B									
GREAT MIAMI	50800030707	Wayne	ING0377_T1006	WHITEWATER RIVER, WEST FORK - UNNAMED TRIBUTARY	3.31	Miles	2 or 3	2 or 3	5B																	5B									
GREAT MIAMI	50800030707	Wayne	ING0377_T1006A	WHITEWATER RIVER, WEST FORK - UNNAMED TRIBUTARY	0.6	Miles	2 or 3	2 or 3	5B																	5B									
GREAT MIAMI	50800030707	Wayne	ING0377_T1007	SHORT CREEK	15.49	Miles	2 or 3	2 or 3	5B																	5B									
GREAT MIAMI	50800030708	Wayne	ING0378_03	ELKHORN CREEK	9.24	Miles	2 or 3	4A	2 or 3											4A															
GREAT MIAMI	50800030709	Wayne	ING0379_T1023	WHITE RIVER, EAST FORK-UNNAMED TRIBUTARY	12.2	Miles	2 or 3	4A	2 or 3											4A															
GREAT MIAMI	50800030711	Union	ING037B_02	EAST FORK WHITEWATER RIVER	2.66	Miles	2 or 3	2 or 3	5B																	5B									
GREAT MIAMI	50800030712	Union/Wayne	ING037C_02	SILVER CREEK	16.64	Miles	2 or 3	4A	2 or 3											4A															
GREAT MIAMI	50800030712	Union	ING037C_05	SILVER CREEK	10.2	Miles	5A	4A	2 or 3											4A				5A											
GREAT MIAMI	50800030712	Union	ING037C_06	SILVER CREEK	6.59	Miles	5A	4A	2 or 3											4A				5A											

BASIN	HYDROLOGIC UNIT CODE	COUNTY	ASSESSMENT UNIT ID	ASSESSMENT UNIT NAME	SIZE	UNITS	ALU	RECR	FC	PWS	ALGAE	AMMONIA, UN-IONIZED	BIOLOGICAL INTEGRITY	CADMIUM (DISSOLVED)	CHLORIDE	COPPER (DISSOLVED)	CYANIDE (AS FREE CYANIDE)	DIOXIN (INCLUDING 2,3,7,8-TCDD)	DISSOLVED OXYGEN	ESCHERICHIA COLI (E_COLI)	MERCURY IN FISH TISSUE	MERCURY, TOTAL	NICKEL (DISSOLVED)	NUTRIENTS	OIL AND GREASE	PCBS IN FISH TISSUE	PESTICIDES	PH	PHOSPHORUS, TOTAL	POLYCHLORINATED BIPHENYLS (PCBS)	SEDIMENTATION or SILTATION	SULFATE	TASTE	TEMPERATURE	ZINC (DISSOLVED)
GREAT MIAMI	50800030712	Union	ING037C_T1010	SILVER CREEK - UNNAMED TRIBUTARY	2.99	Miles	2 or 3	4A	2 or 3											4A															
GREAT MIAMI	50800030712	Union	ING037C_T1011	SILVER CREEK - UNNAMED TRIBUTARY	1.09	Miles	2 or 3	4A	2 or 3											4A															
GREAT MIAMI	50800030712	Union	ING037C_T1012	SILVER CREEK - UNNAMED TRIBUTARY	1.34	Miles	2 or 3	4A	2 or 3											4A															
GREAT MIAMI	50800030712	Union	ING037C_T1013	WHITEWATER LAKE INLET	1.37	Miles	2 or 3	4A	2 or 3											4A															
GREAT MIAMI	50800030713	Union	ING037D_04	WHITEWATER RIVER, EAST FORK	0.07	Miles	2 or 3	2 or 3	5B																	5B									
GREAT MIAMI	50800030713	Union	ING037D_T1004	RICHLAND CREEK	8.73	Miles	2 or 3	5A	2 or 3											5A															
GREAT MIAMI	50800030714	Union	ING037E_06	HANNA CREEK	13.89	Miles	5A	4A	2 or 3										5A	4A															
GREAT MIAMI	50800030714	Union	ING037E_07	HANNA CREEK	7.38	Miles	5A	4A	2 or 3										5A	4A															
GREAT MIAMI	50800030714	Union	ING037E_08	HANNA CREEK	21.4	Miles	5A	4A	2 or 3										5A	4A															
GREAT MIAMI	50800030714	Union	ING037E_T1001	DUBOIS CREEK	11.43	Miles	2 or 3	5A	2 or 3											5A															
GREAT MIAMI	50800030714	Union	ING037E_T1002	NUTTER CREEK	2.38	Miles	5A	2 or 3	2 or 3										5A																
GREAT MIAMI	50800030714	Union	ING037E_T1003	HAROLD CREEK	5.18	Miles	5A	2 or 3	2 or 3										5A																
GREAT MIAMI	50800030716	Franklin/Union	ING037G_01	TEMPLETON CREEK	11.65	Miles	5A	5A	2 or 3										5A	5A															
GREAT MIAMI	50800030716	Franklin	ING037G_T1001	WHITEWATER RIVER, EAST FORK - UNNAMED TRIBUTARY	1.42	Miles	5A	5A	2 or 3										5A	5A															
GREAT MIAMI	50800030716	Franklin/Union	ING037G_T1002	WHITEWATER RIVER, EAST FORK - UNNAMED TRIBUTARY	16.37	Miles	5A	5A	2 or 3										5A	5A															
GREAT MIAMI	50800030717	Union	ING037H_T1001	WHITEWATER RIVER, EAST FORK - UNNAMED TRIBUTARY	1.03	Miles	5A	2 or 3	2 or 3															5A											
GREAT MIAMI	50800030717	Union	ING037H_T1003	WHITEWATER RIVER, EAST FORK - UNNAMED TRIBUTARY	1.69	Miles	5A	2 or 3	2 or 3															5A											
GREAT MIAMI	50800030717	Franklin/Union	ING037H_T1006	WHITEWATER RIVER, EAST FORK - UNNAMED TRIBUTARY	2.84	Miles	5A	2 or 3	2 or 3															5A											
GREAT MIAMI	50800030717	Franklin	ING037H_T1007	WHITEWATER RIVER, EAST FORK - UNNAMED TRIBUTARY	0.82	Miles	5A	2 or 3	2 or 3															5A											
GREAT MIAMI	50800030801	Dearborn/Franklin	ING0381_01	BLUE CREEK	11.18	Miles	5A	4A	2 or 3				5A						5A	4A															
GREAT MIAMI	50800030802	Franklin	ING0382_01	BLUE CREEK	4.97	Miles	2 or 3	4A	2 or 3											4A															
GREAT MIAMI	50800030802	Franklin	ING0382_T1010	WOLF CREEK	6.84	Miles	2 or 3	4A	2 or 3											4A															
GREAT MIAMI	50800030803	Franklin	ING0383_01	BIG CEDAR CREEK	13.49	Miles	2 or 3	4A	2 or 3											4A															
GREAT MIAMI	50800030803	Franklin	ING0383_04	BIG CEDAR CREEK	7.34	Miles	2 or 3	4A	2 or 3											4A															
GREAT MIAMI	50800030803	Franklin	ING0383_T1003	SLEEPY HOLLOW	2.46	Miles	2 or 3	4A	2 or 3											4A															
GREAT MIAMI	50800030803	Franklin	ING0383_T1004	BIG CEDAR CREEK-UNNAMED TRIBUTARY	2.62	Miles	2 or 3	4A	2 or 3											4A															
GREAT MIAMI	50800030803	Franklin	ING0383_T1005	POSSUM HOLLOW	9.07	Miles	2 or 3	4A	2 or 3											4A															
GREAT MIAMI	50800030804	Franklin	ING0384_02	WHITEWATER RIVER	6.7	Miles	4A	4A	2 or 3				4A							4A															
GREAT MIAMI	50800030804	Franklin	ING0384_03	WHITEWATER RIVER	4.5	Miles	4A	4A	2 or 3				4A							4A															
GREAT MIAMI	50800030804	Franklin	ING0384_T1002	WHITEWATER RIVER - UNNAMED TRIBUTARY	3.68	Miles	2 or 3	4A	2 or 3											4A															
GREAT MIAMI	50800030804	Franklin	ING0384_T1005	LITTLE CEDAR CREEK	5.69	Miles	5A	4A	2 or 3										5A	4A															
GREAT MIAMI	50800030804	Franklin	ING0384_T1006	LITTLE CEDAR CREEK	7.17	Miles	2 or 3	4A	2 or 3											4A															
GREAT MIAMI	50800030804	Franklin	ING0384_T1007	LITTLE CEDAR CREEK	1.53	Miles	2 or 3	4A	2 or 3											4A															
GREAT MIAMI	50800030804	Franklin	ING0384_T1008	LITTLE CEDAR CREEK	1.19	Miles	2 or 3	4A	2 or 3											4A															
GREAT MIAMI	50800030804	Franklin	ING0384_T1009	LITTLE CEDAR CREEK	3.13	Miles	2 or 3	4A	2 or 3											4A															
GREAT MIAMI	50800030804	Franklin	ING0384_T1010	LITTLE CEDAR CREEK	2.21	Miles	2 or 3	4A	2 or 3											4A															
GREAT MIAMI	50800030804	Franklin	ING0384_T1011	LITTLE CEDAR CREEK	3.92	Miles	2 or 3	4A	2 or 3											4A															
GREAT MIAMI	50800030804	Franklin	ING0384_T1014	RICHLAND CREEK (LTD)	0.62	Miles	5A	4A	2 or 3										5A	4A															
GREAT MIAMI	50800030804	Franklin	ING0384_T1015	RICHLAND CREEK (LTD)	0.47	Miles	5A	4A	2 or 3										5A	4A															
GREAT MIAMI	50800030804	Franklin	ING0384_T1016	RICHLAND CREEK - UNNAMED TRIBUTARY	0.84	Miles	5A	4A	2 or 3										5A	4A															
GREAT MIAMI	50800030804	Franklin	ING0384_T1017	RICHLAND CREEK	4.86	Miles	5A	4A	2 or 3										5A	4A															
GREAT MIAMI	50800030804	Franklin	ING0384_T1018	RICHLAND CREEK - UNNAMED TRIBUTARY	1.86	Miles	5A	4A	2 or 3										5A	4A															
GREAT MIAMI	50800030804	Franklin	ING0384_T1019	RICHLAND CREEK - UNNAMED TRIBUTARY	0.64	Miles	5A	4A	2 or 3										5A	4A															
GREAT MIAMI	50800030805	Franklin	ING0385_02	WHITEWATER RIVER	6.86	Miles	4A	2 or 3	5B				4A													5B									
GREAT MIAMI	50800030805	Dearborn/Franklin	ING0385_03	WHITEWATER RIVER	4.45	Miles	4A	2 or 3	5B				4A													5B									
GREAT MIAMI	50800030805	Dearborn	ING0385_04	WHITEWATER RIVER	0.4	Miles	4A	2 or 3	5B				4A													5B									
GREAT MIAMI	50800030806	Dearborn	ING0386_01	WHITEWATER RIVER	3.05	Miles	4A	4A	2 or 3				4A							4A															
GREAT MIAMI	50800030806	Franklin	ING0386_T1007	JOHNSON FORK - UNNAMED TRIBUTARY	3.17	Miles	5A	4A	2 or 3										5A	4A															
GREAT MIAMI	50800030806	Dearborn	ING0386_T1008	JOHNSON FORK - UNNAMED TRIBUTARY	1.23	Miles	2 or 3	4A	2 or 3											4A															
GREAT MIAMI	50800030806	Franklin	ING0386_T1009	CRANES RUN	6.34	Miles	5A	4A	2 or 3										5A	4A															
GREAT MIAMI	50800030806	Dearborn	ING0386_T1010	LOGAN CREEK	11.6	Miles	5A	4A	5B										5A	4A	5B														
GREAT MIAMI	50800030806	Dearborn/Franklin	ING0386_T1011	LOGAN CREEK	14.5	Miles	5A	4A	5B										5A	4A	5B														
GREAT MIAMI	50800030806	Dearborn	ING0386_T1012	LOGAN CREEK - UNNAMED TRIBUTARY	8	Miles	2 or 3	4A	2 or 3											4A															
GREAT MIAMI	50800030806	Franklin	ING0386_T1013	JOHNSON FORK	9.71	Miles	2 or 3	4A	2 or 3											4A															
GREAT MIAMI	50800030806	Dearborn/Franklin	ING0386_T1014	JOHNSON FORK	7.9	Miles	2 or 3	4A	2 or 3											4A															
GREAT MIAMI	50800030807	Franklin	ING0387_02	DRY FORK, WHITEWATER RIVER	13.34	Miles	5A	4A	2 or 3				5A							4A															
GREAT MIAMI	50800030808	Franklin	ING0388_01	SOURS RUN	8.42	Miles	2 or 3	4A	2 or 3											4A															
GREAT MIAMI	50800030808	Franklin	ING0388_T1005	SOURS RUN - UNNAMED TRIBUTARY	1.34	Miles	2 or 3	4A	2 or 3											4A															
GREAT MIAMI	50800030808	Franklin	ING0388_T1007	SATER RUN	5.08	Miles	2 or 3	4A	2 or 3											4A															
GREAT MIAMI	50800030810	Dearborn	ING038A_01	WHITEWATER RIVER	2.85	Miles	4A	2 or 3	2 or 3				4A																						
GREAT MIAMI	50800030703	Wayne	ING03P1012_00	MIDDLE FORK RESERVOIR	161	Acres	2 or 3	3	2 or 3	5A	5A																						5A		
GREAT MIAMI	50800030713	Franklin/Union	ING03P1019_00	BROOKVILLE RESERVOIR	5260	Acres	2 or 3	3	5B																	5B									
OHIO RIVER	50902030802	Dearborn/Ohio	INH1_01	OHIO RIVER - STATE LINE TO WOOLPER CREEK (KY)	8.66	Miles	2 or 3	2 or 3	5B									5												5B					
OHIO RIVER	50902030804	Ohio	INH1_02	OHIO RIVER - WOOLPER CREEK (KY) TO MIDDLE CREEK (KY)	4.71	Miles	2 or 3	2 or 3	5B									5												5B					
OHIO RIVER	50902030804	Ohio	INH1_03	OHIO RIVER - MIDDLE CREEK (KY) TO GRANTS CREEK (IN)	5.11	Miles	2 or 3	2 or 3	5B									5												5B					
OHIO RIVER	50902030808	Switzerland	INH1_04	OHIO RIVER - GRANTS CREEK (IN) TO HAMILTON, KY	4.76	Miles	2 or 3	2 or 3	5B									5												5B					
OHIO RIVER	50902030808	Switzerland	INH1_05	OHIO RIVER - HAMILTON, KY TO WADE CREEK (IN)	4.07	Miles	2 or 3	2 or 3	5B									5												5B					
OHIO RIVER	50902031004	Switzerland	INH1_06	OHIO RIVER - WADE CREEK (IN) TO BIG SUGAR CREEK (KY)	4.03	Miles	2 or 3	2 or 3	5B									5												5B					
OHIO RIVER	50902031006	Switzerland	INH1_07	OHIO RIVER - BIG SUGAR CREEK (KY) TO BRYANT CREEK (IN)	4.18	Miles	2 or 3	2 or 3	5B									5												5B					
OHIO RIVER	50902031006	Switzerland	INH1_08	OHIO RIVER - BRYANT CREEK (IN) TO MARKLAND LOCKS AND DAM	4.99	Miles	2 or 3	2 or 3	5B									5												5B					
OHIO RIVER	50902031008	Switzerland	INH2_01	OHIO RIVER - MARKLAND LOCKS AND DAM TO BLACK ROCK CREEK (KY)	5.11	Miles	5A	2 or 3	5B									5				5A								5B					
OHIO RIVER	50902031010	Switzerland	INH2_02	OHIO RIVER - BLACK ROCK CREEK (KY) TO 2 MILES DS OF INDIAN CREEK (IN)	4.77	Miles	5A	2 or 3	5B									5				5A								5B					
OHIO RIVER	50902031010	Switzerland	INH2_03	OHIO RIVER - 2 MILES DS OF INDIAN CREEK (IN) TO KENTUCKY RIVER (KY)	3.83	Miles	5A	2 or 3	5B									5				5A								5B					
OHIO RIVER	51401010301	Jefferson/Switzerland	INH3_01	OHIO RIVER - KENTYCKY RIVER (KY) TO INDIAN KENTUCK CREEK (IN)	4.61	Miles	5A	2 or 3	5B									5				5A								5B					
OHIO RIVER	51401010301	Jefferson	INH3_02	OHIO RIVER - INDIAN KENTUCK CREEK (IN) TO TO EAGLE HOLLOW, IN	4.9	Miles	5A	2 or 3	5B									5				5A								5B					
OHIO RIVER	51401010302	Jefferson	INH3_03	OHIO RIVER - EAGLE HOLLOW, IN TO CLIFTY CREEK (IN)	4.84	Miles	5A	2 or 3	5B									5				5A								5B					
OHIO RIVER	51401010304	Jefferson	INH3_04	OHIO RIVER - CLIFTY CREEK (IN) TO HARTE FALLS CREEK (IN)	4.16	Miles	5A	2 or 3	5B									5				5A								5B					
OHIO RIVER	51401010304	Jefferson	INH3_05	OHIO RIVER - HARTE FALLS (IN) TO MARBLE HILL, IN	6.11	Miles	5A	2 or 3	5B									5				5A								5B					
OHIO RIVER	51401010305	Clark/Jefferson	INH3_06	OHIO RIVER - MARBLE HILL, IN TO PATTONS CREEK (KY)	5.69	Miles	5A	2 or 3	5B									5				5A								5B					
OHIO RIVER	51401010602	Clark	INH3_07	OHIO RIVER - PATTONS CREEK (KY) TO WESTPORT, KY	4.58	Miles	5A	2 or 3	5B									5				5A								5B					
OHIO RIVER	51401010603	Clark	INH3_08	OHIO RIVER - WESTPORT, KY TO OWEN CREEK (IN)	5.29	Miles	5A	2 or 3	5B									5				5A								5B					
OHIO RIVER	51401010604	Clark	INH3_09	OHIO RIVER - OWN CREEK (IN) TO JENNY LIND RUN (IN)	5.84	Miles	5A	2 or 3	5B									5				5A								5B					
OHIO RIVER	51401010604	Clark	INH3_10	OHIO RIVER - JENNY LIND RUN (IN) TO UTICA, IN	6.91	Miles	5A	5A	5B									5		5A		5A								5B					
OHIO RIVER	51401010605	Clark	INH3_11	OHIO RIVER - UTICA, IN TO JEFFERSONVILLE, IN	7.5	Miles	2 or 3	5A	5B									5		5A										5B					
OHIO RIVER	51401010904	Clark	INH3_12	OHIO RIVER - JEFFERSONVILLE, IN TO MCALPINE LOCKS AND DAM	3.66	Miles	5A	5A	5B									5		5A		5A								5B					
OHIO RIVER	51401010904	Clark/Floyd	INH3_13	OHIO RIVER - MCALPINE LOCKS AND DAM TO NEW ALBANY, IN	3.66	Miles	5A	5A	5B									5		5A		5A								5B					
OHIO RIVER	51401010904	Floyd	INH4_01	OHIO RIVER - NEW ALBANY, IN TO MILL CREEK CUTOFF (KY)	6.54	Miles	5A	5A	5B									5		5A		5A								5B					
OHIO RIVER	51401010904	Floyd/Harrison	INH4_02	OHIO RIVER - MILL CREEK CUTOFF (KY) TO SUGAR GROVE, IN	5.48	Miles	5A	5A	5B									5		5A		5A								5B					
OHIO RIVER	51401010904	Harrison	INH4_03	OHIO RIVER - SUGAR GROVE, IN TO MEADOW LAWN, KY	3.19	Miles	5A	5A	5B									5		5A		5A								5B					
OHIO RIVER	51401010904	Harrison	INH4_04	OHIO RIVER - MEADOW LAWN, KY TO SALT RIVER (KY)	4.96	Miles	2 or 3	5A	5B									5		5A										5B					
OHIO RIVER	51401040102	Harrison	INH4_05	OHIO RIVER - SALT RIVER (KY) TO MOSQUITO CREEK (IN)	4.52	Miles	2 or 3	5A	5B									5		5A										5B					
OHIO RIVER	51401040107	Harrison	INH5_01	OHIO RIVER - MOSQITO CREEK (IN) TO DOE RUN (KY)	7.74	Miles	2 or 3	5A	5B									5		5A										5B					
OHIO RIVER	51401041001	Harrison	INH5_02	OHIO RIVER - DOE RUN (KY) TO BUCK CREEK (KY)	5.01	Miles	2 or 3	5A	5B									5		5A										5B					
OHIO RIVER	51401041002	Harrison	INH5_03	OHIO RIVER - BUCK CREEK (KY) TO FRENCH CREEK (KY)	4.06	Miles	2 or 3	5A	5B									5		5A										5B					
OHIO RIVER	51401041002	Harrison	INH5_04	OHIO RIVER - FRENCH CREEK (KY) TO NEW AMSTERDAM, IN	4.41	Miles	2 or 3	5A	5B									5		5A										5B					
OHIO RIVER	51401041004	Harrison	INH5_05	OHIO RIVER - NEW AMSTERDAM, IN TO BLUE RIVER (IN)	7	Miles	2 or 3	5A	5B									5		5A										5B					
OHIO RIVER	51401041004	Crawford	INH5_06	OHIO RIVER - BLUE RIVER (IN) TO WOLF CREEK (KY)	13.73	Miles	2 or 3	5A	5B									5		5A										5B					
OHIO RIVER	51401041403	Crawford	INH5_07	OHIO RIVER - WOLF CREEK (KY) TO LITTLE BLUE RIVER (IN)	1.78	Miles	2 or 3	5A	5B									5		5A										5B					
OHIO RIVER	51401041403	Crawford/Perry	INH5_08	OHIO RIVER - LITTLE BLUE RIVER (IN) TO SPRING CREEK (KY)	8.15	Miles	2 or 3	5A	5B									5		5A										5B					
OHIO RIVER	51401041403	Perry	INH5_09	OHIO RIVER - SPRING CREEK (KY) TO OIL CREEK (IN)	4.68	Miles	2 or 3	5A	5B									5		5A										5B					
OHIO RIVER	51401041403	Perry	INH5_10	OHIO RIVER - OIL CREEK (IN) TO YELLOW BANK CREEK (KY)	3.89	Miles	2 or 3	5A	5B									5		5A										5B					
OHIO RIVER	51401041403	Perry	INH5_11	OHIO RIVER - YELLOW BANK CREEK (KY) TO SINKING CREEK (KY)	5.3	Miles	2 or 3	5A	5B									5		5A										5B					
OHIO RIVER	51401041405	Perry	INH5_12	OHIO RIVER - SINKING CREEK (KY) TO BEAR CREEK (IN)	2.43	Miles	2 or 3	5A	5B									5		5A										5B					
OHIO RIVER	51402010204	Perry	INH5_13	OHIO RIVER - BEAR CREEK (IN) TO CLOVER CREEK (KY)	7.51	Miles	2 or 3	5A	5B									5		5A										5B					
OHIO RIVER	51402010205	Perry	INH5_14	OHIO RIVER - CLOVER CREEK (KY) TO DEER CREEK (IN)	7.47	Miles	2 or 3	5A	5B									5		5A										5B					
OHIO RIVER	51402010205	Perry	INH5_15	OHIO RIVER - DEER CREEK (IN) TO CANNELTON LOCKS AND DAM	2.07	Miles	5A	5A	5B									5		5A		5A								5B					
OHIO RIVER	51402010703	Perry	INH5_16	OHIO RIVER - CANNELTON LOCKS AND DAM TO TELL CITY, IN	5.07	Miles	5A	5A	5B									5		5A		5A								5B					
OHIO RIVER	51402010703	Perry	INH6_01	OHIO RIVER - TELL CITY, IN TO ANDERSON RIVER (IN)	5.33	Miles	5A	5A	5B									5		5A		5A								5B					
OHIO RIVER	51402010703	Spencer	INH6_02	OHIO RIVER - ANDERSON RIVER (IN) TO CROOKED CREEK (IN)	1.77	Miles	5A	5A	5B									5		5A		5A								5B					
OHIO RIVER	51402010703	Spencer	INH6_03	OHIO RIVER - CROOKED CREEK (IN) TO YELLOW CREEK (KY) NEAR LEWISPORT, KY	3.45	Miles	5A	5A	5B									5		5A		5A								5B					
OHIO RIVER	51402010703	Spencer	INH6_04	OHIO RIVER - YELLOW CREEK (KY) NEAR LEWISPORT, KY TO GRANDVIEW, IN	5.37	Miles	5A	5A	5B									5		5A		5A								5B					
OHIO RIVER	51402010805	Spencer	INH6_05	OHIO RIVER - GRANDVIEW, IN TO ROCKPORT, IN	4.5	Miles	5A	5A	5B									5		5A		5A								5B					
OHIO RIVER	51402011202	Spencer	INH6_06	OHIO RIVER - ROCKPORT, IN TO YELLOW CREEK (KY) NEAR OWENSBORO, KY	5.12	Miles	5A	5A	5B									5		5A		5A								5B					
OHIO RIVER	51402011202	Spencer	INH6_07	OHIO RIVER - YELLOW CREEK (KY) TO CANEY CREEK (IN)	7.14	Miles	5A	5A	5B									5		5A		5A								5B					
OHIO RIVER	51402011203	Spencer	INH6_08	OHIO RIVER - CANEY CREEK (IN) TO LITTLE PIGEON CREEK (IN)	6.41	Miles	5A	5A	5B									5		5A		5A								5B					
OHIO RIVER	51402011203	Spencer	INH6_09	OHIO RIVER - LITTLE PIGEON CREEK (IN) TO FRENCH ISLANDS NOS 1 AND 2	3.3	Miles	5A	5A	5B									5		5A		5A								5B					
OHIO RIVER	51402011203	Warrick	INH6_10	OHIO RIVER - FRENCH ISLANDS, NOS 1 AND 2 TO NEWBURGH LOCKS AND DAM	6.64	Miles	5A	5A	5B									5		5A		5A								5B					
OHIO RIVER	51402011204	Vanderburgh/Warrick	INH7_01	OHIO RIVER - NEWBURGH LOCKS AND DAM TO GREEN RIVER (KY)	7.98	Miles	5A	5A	5B									5		5A		5A								5B					
OHIO RIVER	51402020401	Vanderburgh	INH8_01	OHIO RIVER - EVANSVILLE, IN (UPSTREAM) TO EVANSVILLE, IN (DOWNSTREAM)	12.46	Miles	5A	5A	5B									5		5A		5A								5B					
OHIO RIVER	51402020401	Vanderburgh	INH8_02	OHIO RIVER - EVANSVILLE, IN (DOWNSTREAM) TO HENDERSON, KY	5.84	Miles	5A	5A	5B									5		5A		5A								5B					
OHIO RIVER	51402020401	Vanderburgh	INH8_03	OHIO RIVER - HENDERSON, KY TO CANOE CREEK (KY)	4.22	Miles	5A	5A	5B									5		5A		5A								5B					
OHIO RIVER	51402020602	Vanderburgh	INH8_04	OHIO RIVER - CANOE CREEK (KY) TO BAYOU CREEK (IN)	8.27	Miles	5A	5A	5B									5		5A		5A								5B					
OHIO RIVER	51402020602	Posey/Vanderburgh	INH8_05	OHIO RIVER - BAYOU CREEK (IN) TO DS END OF OHIO RIVER CHANNEL NORTH OF DIAMOND ISLAND	6.4	Miles	5A	5A	5B									5		5A		5A								5B					
OHIO RIVER	51402020602	Posey	INH8_06	OHIO RIVER - OHIO RIVER CHANNEL SOUTH OF DIAMOND ISLAND	4.1	Miles	5A	5A	5B									5		5A		5A								5B					
OHIO RIVER	51402020605	Posey	INH8_07	OHIO RIVER - DS END OF DIAMOND ISLAND TO MOUNT VERNON, IN	6.87	Miles	5A	5A	5B									5		5A		5A								5B					
OHIO RIVER	51402020605	Posey	INH8_08	OHIO RIVER - MOUNT VERNON, IN TO DS END OF OHIO RIVER CHANNEL WEST OF SLIM ISLAND	7.09	Miles	5A	5A	5B									5		5A		5A								5B					
OHIO RIVER	51402020605	Posey	INH8_09	OHIO RIVER CHANNEL EAST OF SLIM ISLAND	2.99	Miles	5A	5A	5B									5		5A		5A								5B					
OHIO RIVER	51402020605	Posey	INH8_10	OHIO RIVER - DS END OF SLIM ISLAND TO HOVEY LAKE DRAIN (IN)	4.89	Miles	5A	5A	5B									5		5A		5A								5B					
OHIO RIVER	51402020605	Posey	INH8_11	OHIO RIVER - HOVEY LAKE DRAIN (IN) TO LOST CREEK (KY)	2.24	Miles	2 or 3	2 or 3	5B									5												5B					
OHIO RIVER	51402020705	Posey	INH8_12	OHIO RIVER - LOST CREEK (KY) TO UNIONTOWN (JOHN T. MYERS) LOCKS	3.05	Miles	2 or 3	2 or 3	5B									5												5B					
OHIO RIVER	51402020705	Posey	INH9_01	OHIO RIVER - UNIONTOWN (JOHN T. MYERS) LOCKS AND DAM TO WABASH RIVER	1.88	Miles	2 or 3	5A	5B									5		5A										5B					
GREAT LAKES	40500010801	Steuben	INJ0181_T1001	BIG OTTER LAKE INLET	3.2	Miles	5A	2 or 3	2 or 3				5A																						
GREAT LAKES	40500010801	Steuben	INJ0181_T1004	WALTERS LAKE INLET	0.63	Miles	5A	2 or 3	2 or 3				5A																						
GREAT LAKES	40500010801	Steuben	INJ0181_T1007	MARSH LAKE OUTLET	0.63	Miles	5A	2 or 3	2 or 3				5A																						
GREAT LAKES	40500010801	Steuben	INJ0181_T1008	GREEN LAKE OUTLET	0.5	Miles	5A	2 or 3	2 or 3				5A																						
GREAT LAKES	40500010801	Steuben	INJ0181_T1018	FOLLETTE CREEK	0.64	Miles	5A	2 or 3	2 or 3				5A																						
GREAT LAKES	40500010804	Steuben	INJ0184_02	CROOKED CREEK	4.72	Miles	5A	2	2 or 3				5A																						
GREAT LAKES	40500010804	Steuben	INJ0184_03	CROOKED CREEK	2.48	Miles	2 or 3	5A	2 or 3											5A															
GREAT LAKES	40500010805	LaGrange/Steuben	INJ0185_03	FAWN RIVER	3.2	Miles	2 or 3	5A	2 or 3											5A															
GREAT LAKES	40500011001	Steuben	INJ01A1_02	PIGEON CREEK	4.09	Miles	2 or 3	4A	2 or 3											4A															
GREAT LAKES	40500011001	Steuben	INJ01A1_03	PIGEON CREEK	7.08	Miles	5A	4A	2 or 3				5A							4A															
GREAT LAKES	40500011001	Steuben	INJ01A1_04	PIGEON CREEK	2.77	Miles	2 or 3	4A	2 or 3											4A															
GREAT LAKES	40500011001	Steuben	INJ01A1_T1001	RYAN DITCH	7.6	Miles	2 or 3	4A	2 or 3											4A															
GREAT LAKES	40500011001	Steuben	INJ01A1_T1003	COLE DITCH	3.07	Miles	2 or 3	5A	2 or 3											5A															
GREAT LAKES	40500011001	Steuben	INJ01A1_T1006	METZ DITCH	4.37	Miles	2 or 3	4A	2 or 3											4A															
GREAT LAKES	40500011001	Steuben	INJ01A1_T1007	GOODDALE DITCH	4.63	Miles	2 or 3	4A	2 or 3											4A															
GREAT LAKES	40500011001	Steuben	INJ01A1_T1008	BERLIEN DITCH	5.78	Miles	2 or 3	4A	2 or 3											4A															
GREAT LAKES	40500011002	Steuben	INJ01A2_02	PIGEON CREEK	0.71	Miles	5A	4A	2 or 3				5A							4A															
GREAT LAKES	40500011002	Steuben	INJ01A2_03	PIGEON CREEK	3.58	Miles	5A	4A	2 or 3				5A							4A															
GREAT LAKES	40500011002	Steuben	INJ01A2_04	PIGEON CREEK	2.6	Miles	5A	4A	2 or 3				5A							4A															
GREAT LAKES	40500011002	Steuben	INJ01A2_T1001	JACK DITCH	3.16	Miles	2 or 3	4A	2 or 3											4A															
GREAT LAKES	40500011002	Steuben	INJ01A2_T1003	PIGEON CREEK - UNNAMED TRIBUTARY	2.68	Miles	2 or 3	4A	2 or 3											4A															
GREAT LAKES	40500011002	Steuben	INJ01A2_T1005	JOHNSON DITCH	2.12	Miles	2 or 3	4A	2 or 3											4A															
GREAT LAKES	40500011002	Steuben	INJ01A2_T1005A	JOHNSON DITCH	0.35	Miles	2 or 3	4A	2 or 3											4A															
GREAT LAKES	40500011002	Steuben	INJ01A2_T1006	MUD CREEK	4.64	Miles	5A	4A	2 or 3				4A		5A					4A															
GREAT LAKES	40500011002	Steuben	INJ01A2_T1007	MUD CREEK	0.33	Miles	5A	4A	2 or 3				4A		5A					4A															
GREAT LAKES	40500011003	Steuben	INJ01A3_02	PIGEON CREEK	1.82	Miles	5A	4A	2 or 3				5A							4A															
GREAT LAKES	40500011003	Steuben	INJ01A3_03	PIGEON CREEK	1.12	Miles	5A	4A	2 or 3				5A							4A															
GREAT LAKES	40500011003	Steuben	INJ01A3_04	PIGEON CREEK	0.77	Miles	5A	4A	2 or 3				5A							4A															
GREAT LAKES	40500011003	Steuben	INJ01A3_05	PIGEON CREEK	0.66	Miles	5A	4A	2 or 3				5A							4A															
GREAT LAKES	40500011003	Steuben	INJ01A3_T1001	PIGEON CREEK - UNNAMED TRIBUTARY	3.18	Miles	2 or 3	4A	2 or 3											4A															

BASIN	HYDROLOGIC UNIT CODE	COUNTY	ASSESSMENT UNIT ID	ASSESSMENT UNIT NAME	SIZE	UNITS	ALU	RECR	FC	PWS	ALGAE	AMMONIA, UN-IONIZED	BIOLOGICAL INTEGRITY	CADMIUM (DISSOLVED)	CHLORIDE	COPPER (DISSOLVED)	CYANIDE (AS FREE CYANIDE)	DIOXIN (INCLUDING 2,3,7,8-TCDD)	DISSOLVED OXYGEN	ESCHERICHIA COLI (E_COLI)	MERCURY IN FISH TISSUE	MERCURY, TOTAL	NICKEL (DISSOLVED)	NUTRIENTS	OIL AND GREASE	PCBS IN FISH TISSUE	PESTICIDES	PH	PHOSPHORUS, TOTAL	POLYCHLORINATED BIPHENYLS (PCBS)	SEDIMENTATION or SILTATION	SULFATE	TASTE	TEMPERATURE	ZINC (DISSOLVED)
GREAT LAKES	40500011003	DeKalb/Steuben	INJ01A3_T1003	PIGEON CREEK - UNNAMED TRIBUTARY	7.86	Miles	5A	4A	2 or 3				5A							4A															
GREAT LAKES	40500011003	Steuben	INJ01A3_T1004	JOHNSON DITCH	5.56	Miles	5A	4A	2 or 3				5A							4A															
GREAT LAKES	40500011003	Steuben	INJ01A3_T1005	JOHNSON DITCH - UNNAMED TRIBUTARY	3.87	Miles	5A	2 or 3	2 or 3				5A																						
GREAT LAKES	40500011003	Steuben	INJ01A3_T1007	PIGEON CREEK - UNNAMED TRIBUTARY	1.14	Miles	5A	5A	2 or 3				5A							5A															
GREAT LAKES	40500011003	Steuben	INJ01A3_T1008	MESERVE LAKE INLET	0.19	Miles	5A	5A	2 or 3				5A							5A															
GREAT LAKES	40500011003	Steuben	INJ01A3_T1009	PIGEON CREEK - UNNAMED TRIBUTARY	0.29	Miles	5A	5A	2 or 3				5A							5A															
GREAT LAKES	40500011003	Steuben	INJ01A3_T1010	LONG LAKE INLET	1.42	Miles	5A	4A	2 or 3				5A							4A															
GREAT LAKES	40500011004	Steuben	INJ01A4_01	SMATHERS DITCH	4.15	Miles	5A	5A	2 or 3				5A						5A	5A															
GREAT LAKES	40500011004	Steuben	INJ01A4_02	TURKEY CREEK	2.47	Miles	5A	4A	2 or 3				5A						5A	4A															
GREAT LAKES	40500011004	Steuben	INJ01A4_T1001	CONRAD DITCH	1.04	Miles	5A	5A	2 or 3				5A						5A	5A															
GREAT LAKES	40500011004	DeKalb/Steuben	INJ01A4_T1002	LITTLE TURKEY LAKE INLET	1.38	Miles	5A	5A	2 or 3				5A						5A	5A															
GREAT LAKES	40500011004	Steuben	INJ01A4_T1003	TURKEY CREEK - UNNAMED TRIBUTARY	3.05	Miles	5A	4A	2 or 3				5A						5A	4A															
GREAT LAKES	40500011004	DeKalb/Steuben	INJ01A4_T1005	DEETZ DITCH	3.23	Miles	5A	4A	2 or 3				5A						5A	4A															
GREAT LAKES	40500011005	Steuben	INJ01A5_02	TURKEY CREEK	3.63	Miles	2 or 3	4A	2 or 3											4A															
GREAT LAKES	40500011005	Steuben	INJ01A5_02B	TURKEY CREEK	0.73	Miles	2 or 3	4A	2 or 3											4A															
GREAT LAKES	40500011005	Steuben	INJ01A5_02C	TURKEY CREEK	1.52	Miles	2 or 3	4A	2 or 3											4A															
GREAT LAKES	40500011005	Steuben	INJ01A5_02D	TURKEY CREEK	0.35	Miles	2 or 3	4A	2 or 3											4A															
GREAT LAKES	40500011005	Steuben	INJ01A5_T1001	MUD CREEK	6.53	Miles	2 or 3	4A	2 or 3											4A															
GREAT LAKES	40500011005	Steuben	INJ01A5_T1002	MUD CREEK - UNNAMED TRIBUTARY	2.89	Miles	2 or 3	4A	2 or 3											4A															
GREAT LAKES	40500011006	Steuben	INJ01A6_T1002	INLET TO GOLDEN LAKE	4.78	Miles	2 or 3	4A	2 or 3											4A															
GREAT LAKES	40500011007	Steuben	INJ01A7_03	PIGEON CREEK	1.11	Miles	2 or 3	4A	2 or 3											4A															
GREAT LAKES	40500011007	Steuben	INJ01A7_T1002	PIGEON CREEK - UNNAMED TRIBUTARY	2.08	Miles	2 or 3	4A	2 or 3											4A															
GREAT LAKES	40500011007	Steuben	INJ01A7_T1004	LAKE ARROWHEAD INLET	1.99	Miles	5A	4A	2 or 3				5A							4A															
GREAT LAKES	40500011007	Steuben	INJ01A7_T1005	LAKE ARROWHEAD INLET	4.02	Miles	5A	4A	2 or 3				5A							4A															
GREAT LAKES	40500011007	Steuben	INJ01A7_T1006	LAKE ARROWHEAD INLET	0.88	Miles	5A	4A	2 or 3				5A							4A															
GREAT LAKES	40500011007	Steuben	INJ01A7_T1007	OTTER LAKE INLET	0.9	Miles	5A	4A	2 or 3				5A							4A															
GREAT LAKES	40500011008	DeKalb/LaGrange/Noble/Steuben	INJ01A8_T1001	MAUMEE DITCH	2.29	Miles	2 or 3	4A	2 or 3											4A															
GREAT LAKES	40500011008	LaGrange	INJ01A8_T1002	INLET TO MUD LAKE	2.16	Miles	5A	4A	2 or 3				5A							4A															
GREAT LAKES	40500011008	LaGrange/Steuben	INJ01A8_T1002A	INLET TO TAYLOR LAKE	0.55	Miles	2 or 3	4A	2 or 3											4A															
GREAT LAKES	40500011008	LaGrange	INJ01A8_T1003	MUD LAKE INLET - UNNAMED TRIBUTARY	1.56	Miles	5A	2 or 3	2 or 3										5A																
GREAT LAKES	40500011008	LaGrange	INJ01A8_T1008A	LITTLE TURKEY LAKE INLET - UNNAMED TRIBUTARY	0.85	Miles	2 or 3	4A	2 or 3											4A															
GREAT LAKES	40500011008	LaGrange	INJ01A8_T1010	LITTLE TURKEY LAKE INLET	1.5	Miles	5A	4A	2 or 3				5A						5A	4A															
GREAT LAKES	40500011009	Steuben	INJ01A9_02	PIGEON CREEK	3.07	Miles	5A	4A	2 or 3				5A							4A															
GREAT LAKES	40500011009	LaGrange/Steuben	INJ01A9_03	PIGEON CREEK	2.13	Miles	5A	4A	2 or 3				5A							4A															
GREAT LAKES	40500011009	LaGrange	INJ01A9_04	PIGEON CREEK	4	Miles	5A	4A	2 or 3				5A							4A															
GREAT LAKES	40500011009	LaGrange	INJ01A9_T1001	PIGEON CREEK - UNNAMED TRIBUTARY	6.95	Miles	2 or 3	5A	2 or 3											5A															
GREAT LAKES	40500011009	LaGrange	INJ01A9_T1001A	PIGEON CREEK - UNNAMED TRIBUTARY	0.55	Miles	2 or 3	5A	2 or 3											5A															
GREAT LAKES	40500011009	Steuben	INJ01A9_T1002	PIGEON CREEK - UNNAMED TRIBUTARY	3.29	Miles	5A	4A	2 or 3				5A							4A															
GREAT LAKES	40500011009	LaGrange/Steuben	INJ01A9_T1003	PIGEON CREEK - UNNAMED TRIBUTARY	2.22	Miles	5A	4A	2 or 3				5A							4A															
GREAT LAKES	40500011010	LaGrange	INJ01AA_04	PIGEON CREEK	0.61	Miles	2 or 3	4A	2 or 3											4A															
GREAT LAKES	40500011010	LaGrange	INJ01AA_T1002	TURKEY CREEK	1.14	Miles	2 or 3	4A	2 or 3											4A															
GREAT LAKES	40500011010	LaGrange	INJ01AA_T1003	TURKEY CREEK	8.19	Miles	5A	2	2 or 3				5A																						
GREAT LAKES	40500011010	LaGrange	INJ01AA_T1004	MONGO MILLPOND INLET	1.5	Miles	2 or 3	4A	2 or 3											4A															
GREAT LAKES	40500011101	LaGrange	INJ01B1_03	FLY CREEK, EAST	0.3	Miles	5A	5A	2 or 3				5A						5A	5A															
GREAT LAKES	40500011101	LaGrange	INJ01B1_04	FLY CREEK, EAST	6.87	Miles	5A	2	2 or 3				5A						5A																
GREAT LAKES	40500011101	LaGrange	INJ01B1_05	FLY CREEK, EAST	3.76	Miles	5A	4A	2 or 3				5A						5A	4A															
GREAT LAKES	40500011101	LaGrange	INJ01B1_06	FLY CREEK, EAST	0.41	Miles	5A	5A	2 or 3				5A						5A	5A															
GREAT LAKES	40500011101	LaGrange	INJ01B1_T1001	ROYER LAKE INLET	3.88	Miles	5A	5A	2 or 3				5A						5A	5A															
GREAT LAKES	40500011101	LaGrange	INJ01B1_T1002	ROYER LAKE INLET	3.49	Miles	5A	5A	2 or 3				5A						5A	5A															
GREAT LAKES	40500011101	LaGrange	INJ01B1_T1003	FISH LAKE INLET	7.54	Miles	5A	5A	2 or 3				5A						5A	5A															
GREAT LAKES	40500011101	LaGrange	INJ01B1_T1004	STONER DITCH	5.81	Miles	5A	4A	2 or 3				5A						5A	4A															
GREAT LAKES	40500011102	LaGrange	INJ01B2_04	FLY CREEK	8.22	Miles	5A	4A	2 or 3										5A	4A															
GREAT LAKES	40500011102	LaGrange	INJ01B2_05	FLY CREEK	1.37	Miles	2 or 3	4A	2 or 3											4A															
GREAT LAKES	40500011102	LaGrange	INJ01B2_06	FLY CREEK	2.42	Miles	2 or 3	4A	2 or 3											4A															
GREAT LAKES	40500011102	LaGrange	INJ01B2_07	FLY CREEK	2.92	Miles	5A	4A	2 or 3										5A	4A															
GREAT LAKES	40500011102	LaGrange	INJ01B2_T1001	FLY CREEK	3.09	Miles	5A	4A	2 or 3										5A	4A															
GREAT LAKES	40500011103	LaGrange	INJ01B3_01	PIGEON RIVER	2.29	Miles	5A	4A	2 or 3				5A							4A															
GREAT LAKES	40500011103	LaGrange	INJ01B3_02	PIGEON RIVER	1.72	Miles	2 or 3	4A	2 or 3											4A															
GREAT LAKES	40500011103	LaGrange	INJ01B3_03	PIGEON RIVER	2.66	Miles	5A	4A	2 or 3				5A							4A															
GREAT LAKES	40500011103	LaGrange	INJ01B3_T1002	PIGEON RIVER - UNNAMED TRIBUTARY	6.16	Miles	2 or 3	4A	2 or 3											4A															
GREAT LAKES	40500011103	LaGrange	INJ01B3_T1008	CLINE LAKE INLET	0.22	Miles	2 or 3	5A	2 or 3											5A															
GREAT LAKES	40500011103	LaGrange	INJ01B3_T1008A	WEIR LAKE INLET	0.91	Miles	2 or 3	5A	2 or 3											5A															
GREAT LAKES	40500011104	LaGrange	INJ01B4_03	BUCK CREEK	2.47	Miles	2 or 3	4A	2 or 3											4A															
GREAT LAKES	40500011104	LaGrange	INJ01B4_T1002	BUCK CREEK, EAST	9.85	Miles	2 or 3	4A	2 or 3											4A															
GREAT LAKES	40500011104	LaGrange	INJ01B4_T1003	BUCK CREEK DITCH, EAST	9.32	Miles	2 or 3	4A	2 or 3											4A															
GREAT LAKES	40500011104	LaGrange	INJ01B4_T1005	FLY CREEK	6.03	Miles	5A	2 or 3	2 or 3										5A																
GREAT LAKES	40500011105	LaGrange	INJ01B5_02	PAGE DITCH	2.1	Miles	5A	4A	2 or 3				5A							4A															
GREAT LAKES	40500011105	LaGrange	INJ01B5_03	PAGE DITCH	3.99	Miles	5A	4A	2 or 3				5A							4A															
GREAT LAKES	40500011105	LaGrange	INJ01B5_04	PAGE DITCH	2.2	Miles	5A	4A	2 or 3				5A							4A				5A											
GREAT LAKES	40500011105	LaGrange	INJ01B5_T1002	PAGE DITCH - UNNAMED TRIBUTARY	2.1	Miles	5A	4A	2 or 3				5A							4A															
GREAT LAKES	40500011105	LaGrange	INJ01B5_T1003	TRUSDALE DITCH	5.63	Miles	5A	4A	2 or 3				5A							4A															
GREAT LAKES	40500011105	LaGrange	INJ01B5_T1005	COTTON LAKE DITCH	4.45	Miles	5A	5A	2 or 3				5A							5A															
GREAT LAKES	40500011106	LaGrange	INJ01B6_03	PIGEON RIVER	5.63	Miles	2 or 3	4A	2 or 3											4A															
GREAT LAKES	40500011106	LaGrange	INJ01B6_04	PIGEON RIVER	5.58	Miles	2 or 3	4A	2 or 3											4A															
GREAT LAKES	40500011106	LaGrange	INJ01B6_05	PIGEON RIVER	3.53	Miles	2 or 3	4A	5B											4A						5B									
GREAT LAKES	40500011106	LaGrange	INJ01B6_06	PIGEON RIVER	2.52	Miles	2 or 3	4A	5B											4A						5B									
GREAT LAKES	40500011106	LaGrange	INJ01B6_07	PIGEON RIVER	2.86	Miles	2 or 3	4A	5B											4A						5B									
GREAT LAKES	40500011106	LaGrange	INJ01B6_T1002	VAN NATTA DITCH	8.78	Miles	2 or 3	4A	5B											4A						5B									
GREAT LAKES	40500011106	LaGrange	INJ01B6_T1005	SCOTT MILLPOND INLET	0.61	Miles	2 or 3	4A	5B											4A						5B									
GREAT LAKES	40500011107	LaGrange	INJ01B7_01	PIGEON RIVER	1.32	Miles	5A	5A	2 or 3				5A							5A															
GREAT LAKES	40500011107	Elkhart	INJ01B7_T1001A	FETCH DITCH - UNNAMED TRIBUTARY	0.32	Miles	5A	5A	2 or 3				5A							5A															
GREAT LAKES	40500011107	LaGrange	INJ01B7_T1001B	FETCH DITCH	0.35	Miles	5A	5A	2 or 3				5A							5A															
GREAT LAKES	40500011107	Elkhart/LaGrange	INJ01B7_T1002	FETCH DITCH	0.85	Miles	5A	4A	2 or 3				5A							4A															
GREAT LAKES	40500011107	Elkhart/LaGrange	INJ01B7_T1003	FETCH DITCH	8.29	Miles	5A	4A	2 or 3				5A							4A															
GREAT LAKES	40500011201	LaGrange	INJ01C1_T1005	EMMA LAKE INLET	8.69	Miles	5A	2 or 3	2 or 3			5A	5A																						
GREAT LAKES	40500011202	LaGrange	INJ01C2_T1002	LITTLE ELKHART RIVER - UNNAMED TRIBUTARY	5.04	Miles	5A	5A	2 or 3				5A						5A	5A															
GREAT LAKES	40500011202	LaGrange	INJ01C2_T1003A	LITTLE ELKHART RIVER - UNNAMED TRIBUTARY	2.61	Miles	5A	5A	2 or 3				5A						5A	5A															
GREAT LAKES	40500011204	Elkhart/LaGrange	INJ01C4_05	LITTLE ELKHART RIVER	8.31	Miles	2 or 3	5A	2 or 3											5A															
GREAT LAKES	40500011204	Elkhart	INJ01C4_06	LITTLE ELKHART RIVER	2.5	Miles	2 or 3	5A	2 or 3											5A															
GREAT LAKES	40500011204	Elkhart	INJ01C4_07	LITTLE ELKHART RIVER	2.52	Miles	2 or 3	5A	2 or 3											5A															
GREAT LAKES	40500011204	Elkhart	INJ01C4_08	LITTLE ELKHART RIVER	0.98	Miles	2 or 3	5A	2 or 3											5A															
GREAT LAKES	40500011204	Elkhart	INJ01C4_09	LITTLE ELKHART RIVER	0.08	Miles	2 or 3	5A	2 or 3											5A															
GREAT LAKES	40500011204	LaGrange	INJ01C4_T1008	HAARER DITCH	4	Miles	2 or 3	5A	2 or 3											5A															
GREAT LAKES	40500011204	Elkhart	INJ01C4_T1009	LITTLE ELKHART RIVER - UNNAMED TRIBUTARY	2.25	Miles	2 or 3	5A	2 or 3											5A															
GREAT LAKES	40500011204	Elkhart	INJ01C4_T1010	LITTLE ELKHART RIVER - UNNAMED TRIBUTARY	2.3	Miles	2 or 3	5A	2 or 3											5A															
GREAT LAKES	40500011205	Elkhart	INJ01C5_04	LITTLE ELKHART RIVER	10.08	Miles	5A	5A	2 or 3				5A							5A															
GREAT LAKES	40500011205	Elkhart	INJ01C5_05	LITTLE ELKHART RIVER	5.49	Miles	5A	5A	2 or 3				5A							5A															
GREAT LAKES	40500011305	Elkhart	INJ01D5_01	ST. JOSEPH RIVER	4.83	Miles	5A	2 or 3	5B				5A													5B									
GREAT LAKES	40500011403	Elkhart	INJ01E3_01	CHRISTIANA CREEK	8.34	Miles	2 or 3	2 or 3	5B																	5B									
GREAT LAKES	40500011505	Noble	INJ01F5_02	ELKHART RIVER, MIDDLE BRANCH	4.71	Miles	5A	5A	2 or 3				5A						5A	5A															
GREAT LAKES	40500011505	Noble	INJ01F5_03	ELKHART RIVER, MIDDLE BRANCH	2.09	Miles	5A	5A	2 or 3				5A						5A	5A															
GREAT LAKES	40500011506	Noble	INJ01F6_T1010	GRETZINGER DITCH	11.35	Miles	5A	5A	2 or 3				5A							5A															
GREAT LAKES	40500011506	Noble	INJ01F6_T1010A	GRETZINGER DITCH	0.61	Miles	5A	5A	2 or 3				5A							5A															
GREAT LAKES	40500011507	Noble	INJ01F7_02	ELKHART RIVER, NORTH BRANCH	4.29	Miles	2 or 3	5A	2 or 3											5A															
GREAT LAKES	40500011507	Noble	INJ01F7_03	ELKHART RIVER, NORTH BRANCH	2	Miles	2 or 3	5A	2 or 3											5A															
GREAT LAKES	40500011507	Noble	INJ01F7_T1001	ELKHART RIVER, NORTH BRANCH - UNNAMED TRIBUTARY	1.72	Miles	2 or 3	5A	2 or 3											5A															
GREAT LAKES	40500011507	Noble	INJ01F7_T1002	BOYD DITCH	3.39	Miles	2 or 3	5A	2 or 3											5A															
GREAT LAKES	40500011602	Noble	INJ01G2_02	CARROL CREEK	2.37	Miles	5A	5A	2 or 3				5A							5A															
GREAT LAKES	40500011602	Noble	INJ01G2_03	CARROL CREEK	1.35	Miles	5A	5A	2 or 3				5A							5A															
GREAT LAKES	40500011602	Noble	INJ01G2_T1006	CUB LAKE INLET	0.67	Miles	5A	5A	2 or 3				5A							5A															
GREAT LAKES	40500011602	Noble	INJ01G2_T1007	CARROL CREEK - UNNAMED TRIBUTARY	1.05	Miles	5A	5A	2 or 3				5A							5A															
GREAT LAKES	40500011602	Noble	INJ01G2_T1010	DEEP LAKE OUTLET	0.48	Miles	5A	5A	2 or 3				5A							5A															
GREAT LAKES	40500011602	Noble	INJ01G2_T1010A	DEEP LAKE INLET	0.33	Miles	5A	5A	2 or 3				5A							5A															
GREAT LAKES	40500011603	Noble	INJ01G3_02	CROFT DITCH	4.81	Miles	2 or 3	5A	2 or 3											5A															
GREAT LAKES	40500011603	Noble	INJ01G3_03	CROFT DITCH	0.74	Miles	2 or 3	5A	2 or 3											5A															
GREAT LAKES	40500011603	Noble	INJ01G3_04	CROFT DITCH	0.67	Miles	2 or 3	5A	2 or 3											5A															
GREAT LAKES	40500011603	Noble	INJ01G3_T1001	RIMMELL BRANCH	10.84	Miles	5A	5A	2 or 3				5A							5A															
GREAT LAKES	40500011604	Noble	INJ01G4_04	ELKHART RIVER, SOUTH BRANCH	2.05	Miles	5A	5A	2 or 3				5A							5A															
GREAT LAKES	40500011604	Noble	INJ01G4_05	ELKHART RIVER, SOUTH BRANCH	0.55	Miles	5A	5A	2 or 3				5A							5A															
GREAT LAKES	40500011605	Noble	INJ01G5_02	ELKHART RIVER, SOUTH BRANCH	4.92	Miles	2 or 3	5A	2 or 3											5A															
GREAT LAKES	40500011605	Noble	INJ01G5_03	ELKHART RIVER, SOUTH BRANCH	10.26	Miles	2 or 3	5A	2 or 3											5A															
GREAT LAKES	40500011605	Noble	INJ01G5_04	ELKHART RIVER, SOUTH BRANCH	5.81	Miles	2 or 3	5A	2 or 3											5A															
GREAT LAKES	40500011605	Noble	INJ01G5_T1004	ELKHART RIVER, SOUTH BRANCH	4.8	Miles	2 or 3	5A	2 or 3											5A															
GREAT LAKES	40500011704	Kosciusko	INJ01H4_02	TURKEY CREEK	1.33	Miles	2 or 3	5A	2 or 3											5A															
GREAT LAKES	40500011704	Elkhart/Kosciusko	INJ01H4_03	TURKEY CREEK	8.86	Miles	2 or 3	5A	2 or 3											5A															
GREAT LAKES	40500011704	Kosciusko	INJ01H4_04	TURKEY CREEK	1.15	Miles	2 or 3	5A	2 or 3											5A															
GREAT LAKES	40500011704	Kosciusko	INJ01H4_T1003	HOOPINGARNER DITCH	3.93	Miles	2 or 3	5A	2 or 3											5A															
GREAT LAKES	40500011704	Kosciusko	INJ01H4_T1004	SKINNER DITCH	8.19	Miles	2 or 3	5A	2 or 3											5A															
GREAT LAKES	40500011704	Kosciusko	INJ01H4_T1005	SKINNER DITCH	0.59	Miles	2 or 3	5A	2 or 3											5A															
GREAT LAKES	40500011704	Elkhart/Kosciusko	INJ01H4_T1006	TURKEY CREEK- UNNAMED TRIBUTARY	3.1	Miles	2 or 3	5A	2 or 3											5A															
GREAT LAKES	40500011705	Kosciusko	INJ01H5_02	TURKEY CREEK	0.8	Miles	5A	5A	2 or 3				5A							5A															
GREAT LAKES	40500011705	Kosciusko	INJ01H5_03	TURKEY CREEK	0.76	Miles	5A	5A	2 or 3				5A							5A															
GREAT LAKES	40500011706	Elkhart	INJ01H6_03	BERLIN COURT DITCH	5.54	Miles	5A	5A	2 or 3										5A	5A				5A											
GREAT LAKES	40500011706	Elkhart	INJ01H6_04	BERLIN COURT DITCH (LTD)	2.23	Miles	5A	5A	2 or 3										5A	5A				5A											
GREAT LAKES	40500011707	Kosciusko	INJ01H7_05	TURKEY CREEK	0.25	Miles	2 or 3	5A	2 or 3											5A															
GREAT LAKES	40500011707	Kosciusko	INJ01H7_06	TURKEY CREEK	0.83	Miles	2 or 3	5A	2 or 3											5A															
GREAT LAKES	40500011707	Kosciusko	INJ01H7_07	TURKEY CREEK	0.8	Miles	2 or 3	5A	2 or 3											5A															
GREAT LAKES	40500011707	Kosciusko	INJ01H7_T1005	OMAR-NEFF DITCH	16.76	Miles	5A	5A	2 or 3				5A							5A															
GREAT LAKES	40500011708	Elkhart/Kosciusko	INJ01H8_02	TURKEY CREEK	6.13	Miles	2 or 3	5A	2 or 3											5A															
GREAT LAKES	40500011708	Elkhart	INJ01H8_03	TURKEY CREEK	5.61	Miles	2 or 3	5A	2 or 3											5A															
GREAT LAKES	40500011708	Elkhart	INJ01H8_T1003	DAUSMAN DITCH	15.01	Miles	5A	2 or 3	2 or 3				5A																						
GREAT LAKES	40500011708	Elkhart	INJ01H8_T1005	KIEFFER DITCH	8.51	Miles	5A	5A	2 or 3				5A							5A															
GREAT LAKES	40500011709	Elkhart	INJ01H9_02	TURKEY CREEK	4.61	Miles	2 or 3	5A	2 or 3											5A															
GREAT LAKES	40500011709	Elkhart	INJ01H9_03	TURKEY CREEK	6.24	Miles	2 or 3	5A	2 or 3											5A															
GREAT LAKES	40500011801	Elkhart	INJ01I1_01	STONY CREEK	3.68	Miles	5A	5A	2 or 3				5A							5A															
GREAT LAKES	40500011801	Elkhart	INJ01I1_02	STONY CREEK	1.95	Miles	2 or 3	5A	2 or 3											5A															
GREAT LAKES	40500011801	Elkhart/St. Joseph	INJ01I1_T1001	MCALLISTER DITCH	9.25	Miles	2 or 3	5A	2 or 3											5A															
GREAT LAKES	40500011801	Elkhart	INJ01I1_T1002	MCALLISTER DITCH - UNNAMED TRIBUTARY	1.87	Miles	2 or 3	5A	2 or 3											5A															
GREAT LAKES	40500011801	Elkhart	INJ01I1_T1002A	FISH LAKE INLET	0.33	Miles	2 or 3	5A	2 or 3											5A															
GREAT LAKES	40500011802	Noble	INJ01I2_01	ELKHART RIVER	4.54	Miles	2 or 3	5A	2 or 3											5A															
GREAT LAKES	40500011802	Noble	INJ01I2_02	ELKHART RIVER	2.2	Miles	2 or 3	5A	2 or 3											5A															
GREAT LAKES	40500011802	Elkhart/Noble	INJ01I2_03	ELKHART RIVER	12.31	Miles	2 or 3	5A	2 or 3											5A															
GREAT LAKES	40500011802	Noble	INJ01I2_T1004	ELKHART RIVER - UNNAMED TRIBUTARY	1.89	Miles	2 or 3	5A	2 or 3											5A															
GREAT LAKES	40500011803	Noble	INJ01I3_01	SOLOMON CREEK	6.59	Miles	5A	5A	2 or 3				5A							5A															
GREAT LAKES	40500011803	Elkhart/Noble	INJ01I3_02	SOLOMON CREEK	8.66	Miles	5A	5A	2 or 3				5A							5A															
GREAT LAKES	40500011803	Noble	INJ01I3_T1001	IDEN BRANCH	2.94	Miles	2 or 3	5A	2 or 3											5A															
GREAT LAKES	40500011804	Elkhart	INJ01I4_02	SOLOMON CREEK	5.29	Miles	2 or 3	5A	2 or 3											5A															
GREAT LAKES	40500011804	Elkhart	INJ01I4_03	SOLOMON CREEK	2.47	Miles	2 or 3	5A	2 or 3											5A															
GREAT LAKES	40500011804	Noble	INJ01I4_T1005	CROMWELL DITCH	3.48	Miles	5A	5A	2 or 3				5A		5A				5A	5A				5A											
GREAT LAKES	40500011804	Elkhart/Kosciusko/Noble	INJ01I4_T1006	CROMWELL DITCH	6.69	Miles	5A	5A	2 or 3				5A		5A				5A	5A				5A											
GREAT LAKES	40500011805	Elkhart	INJ01I5_01	ELKHART RIVER	7.76	Miles	2 or 3	5A	2 or 3											5A															

BASIN	HYDROLOGIC UNIT CODE	COUNTY	ASSESSMENT UNIT ID	ASSESSMENT UNIT NAME	SIZE	UNITS	ALU	RECR	FC	PWS	ALGAE	AMMONIA, UN-IONIZED	BIOLOGICAL INTEGRITY	CADMIUM (DISSOLVED)	CHLORIDE	COPPER (DISSOLVED)	CYANIDE (AS FREE CYANIDE)	DIOXIN (INCLUDING 2,3,7,8-TCDD)	DISSOLVED OXYGEN	ESCHERICHIA COLI (E_COLI)	MERCURY IN FISH TISSUE	MERCURY, TOTAL	NICKEL (DISSOLVED)	NUTRIENTS	OIL AND GREASE	PCBS IN FISH TISSUE	PESTICIDES	PH	PHOSPHORUS, TOTAL	POLYCHLORINATED BIPHENYLS (PCBS)	SEDIMENTATION or SILTATION	SULFATE	TASTE	TEMPERATURE	ZINC (DISSOLVED)
GREAT LAKES	40500011805	Elkhart	INJ01I5_02	ELKHART RIVER	6.41	Miles	2 or 3	5A	2 or 3											5A															
GREAT LAKES	40500011805	Elkhart	INJ01I5_03	ELKHART RIVER	2.86	Miles	5A	5A	2 or 3				5A							5A															
GREAT LAKES	40500011805	Elkhart	INJ01I5_04	ELKHART RIVER	4.32	Miles	2 or 3	5A	2 or 3											5A															
GREAT LAKES	40500011805	Elkhart	INJ01I5_T1001	LONG DITCH	3.55	Miles	2 or 3	5A	2 or 3											5A															
GREAT LAKES	40500011805	Elkhart	INJ01I5_T1004	ELKHART RIVER HYDRAULIC CANAL	2.25	Miles	5A	5A	2 or 3				5A							5A															
GREAT LAKES	40500011805	Elkhart	INJ01I5_T1006	ELKHART RIVER - UNNAMED TRIBUTARY	1.12	Miles	2 or 3	5A	2 or 3											5A															
GREAT LAKES	40500011901	Elkhart	INJ01J1_04	ROCK RUN CREEK	5.78	Miles	2 or 3	5A	2 or 3											5A															
GREAT LAKES	40500011901	Elkhart	INJ01J1_05	ROCK RUN CREEK	3.46	Miles	2 or 3	5A	2 or 3											5A															
GREAT LAKES	40500011901	Elkhart	INJ01J1_T1005	ROCK RUN CREEK - UNNAMED TRIBUTARY	5.91	Miles	2 or 3	5A	2 or 3											5A															
GREAT LAKES	40500011901	Elkhart	INJ01J1_T1006	ROCK RUN CREEK - UNNAMED TRIBUTARY	3.32	Miles	2 or 3	5A	2 or 3											5A															
GREAT LAKES	40500011902	Elkhart	INJ01J2_06	ROCK RUN CREEK	1.35	Miles	2 or 3	5A	2 or 3											5A															
GREAT LAKES	40500011902	Elkhart	INJ01J2_07	ROCK RUN CREEK	0.48	Miles	2 or 3	5A	2 or 3											5A															
GREAT LAKES	40500011902	Elkhart	INJ01J2_08	ROCK RUN CREEK	3.41	Miles	2 or 3	5A	2 or 3											5A															
GREAT LAKES	40500011902	Elkhart	INJ01J2_T1013	ROCK RUN CREEK - UNNAMED TRIBUTARY	1.55	Miles	2 or 3	5A	2 or 3											5A															
GREAT LAKES	40500011902	Elkhart	INJ01J2_T1014	ROCK RUN CREEK - UNNAMED TRIBUTARY	1.61	Miles	2 or 3	5A	2 or 3											5A															
GREAT LAKES	40500011903	Elkhart	INJ01J3_T1004	OWL CREEK	5.05	Miles	5A	5A	2 or 3				5A							5A															
GREAT LAKES	40500011904	Elkhart	INJ01J4_03	ELKHART RIVER	3.72	Miles	2 or 3	5A	5B											5A						5B									
GREAT LAKES	40500011904	Elkhart	INJ01J4_04	ELKHART RIVER	0.99	Miles	2 or 3	5A	2 or 3											5A															
GREAT LAKES	40500011904	Elkhart	INJ01J4_05	ELKHART RIVER	0.43	Miles	2 or 3	5A	2 or 3											5A															
GREAT LAKES	40500011904	Elkhart	INJ01J4_08	ELKHART RIVER	1.46	Miles	2 or 3	5A	2 or 3											5A															
GREAT LAKES	40500011904	Elkhart	INJ01J4_09	ELKHART RIVER	4.72	Miles	2 or 3	5A	5B											5A						5B									
GREAT LAKES	40500011904	Elkhart	INJ01J4_10	ELKHART RIVER	0.57	Miles	2 or 3	5A	5B											5A						5B									
GREAT LAKES	40500011904	Elkhart	INJ01J4_T1005	ELKHART RIVER - UNNAMED TRIBUTARY	7.33	Miles	2 or 3	5A	2 or 3											5A															
GREAT LAKES	40500011904	Elkhart	INJ01J4_T1006	ELKHART RIVER HYDRAULIC CANAL	2.19	Miles	2 or 3	5A	2 or 3											5A															
GREAT LAKES	40500012001	Elkhart	INJ01K1_02	SAINT JOSEPH RIVER	1.48	Miles	2 or 3	2 or 3	5B																	5B									
GREAT LAKES	40500012001	Elkhart	INJ01K1_03	SAINT JOSEPH RIVER	1.81	Miles	2 or 3	2 or 3	5B																	5B									
GREAT LAKES	40500012002	Elkhart	INJ01K2_03	PINE CREEK	3.94	Miles	2 or 3	5A	2 or 3											5A															
GREAT LAKES	40500012002	Elkhart	INJ01K2_04	PINE CREEK	2.02	Miles	2 or 3	5A	2 or 3											5A															
GREAT LAKES	40500012002	Elkhart	INJ01K2_05	PINE CREEK	8.75	Miles	2 or 3	5A	2 or 3											5A															
GREAT LAKES	40500012002	Elkhart	INJ01K2_T1005	NORTH BRANCH PINE CREEK	11.32	Miles	2 or 3	5A	2 or 3											5A															
GREAT LAKES	40500012002	Elkhart	INJ01K2_T1006	SOUTH BRANCH PINE CREEK	4.87	Miles	2 or 3	5A	2 or 3											5A															
GREAT LAKES	40500012002	Elkhart	INJ01K2_T1007	PINE CREEK - UNNAMED TRIBUTARY	1.85	Miles	2 or 3	5A	2 or 3											5A															
GREAT LAKES	40500012002	Elkhart	INJ01K2_T1008	PINE CREEK - UNNAMED TRIBUTARY	1.38	Miles	2 or 3	5A	2 or 3											5A															
GREAT LAKES	40500012002	Elkhart	INJ01K2_T1008A	PINE CREEK - UNNAMED TRIBUTARY	0.53	Miles	2 or 3	5A	2 or 3											5A															
GREAT LAKES	40500012002	Elkhart	INJ01K2_T1009	INDIAN CREEK	2.23	Miles	5A	5A	2 or 3				5A							5A															
GREAT LAKES	40500012002	Elkhart	INJ01K2_T1010	INDIAN CREEK	2.45	Miles	2 or 3	5A	2 or 3											5A															
GREAT LAKES	40500012004	Elkhart	INJ01K4_04	SAINT JOSEPH RIVER	1.16	Miles	5A	2 or 3	5B				5A													5B									
GREAT LAKES	40500012004	Elkhart	INJ01K4_05	SAINT JOSEPH RIVER	2.29	Miles	5A	2 or 3	5B				5A													5B									
GREAT LAKES	40500012004	Elkhart	INJ01K4_06	SAINT JOSEPH RIVER	2.67	Miles	2 or 3	2 or 3	5B																	5B									
GREAT LAKES	40500012004	Elkhart	INJ01K4_07	SAINT JOSEPH RIVER	0.49	Miles	2 or 3	2 or 3	5B																	5B									
GREAT LAKES	40500012004	Elkhart	INJ01K4_08	SAINT JOSEPH RIVER	0.77	Miles	2 or 3	2 or 3	5B																	5B									
GREAT LAKES	40500012004	Elkhart	INJ01K4_T1006	SAINT JOSEPH RIVER - UNNAMED TRIBUTARY	1.1	Miles	5A	2 or 3	5B				5A													5B									
GREAT LAKES	40500012004	Elkhart	INJ01K4_T1007	SAINT JOSEPH RIVER - UNNAMED TRIBUTARY	0.5	Miles	2 or 3	2 or 3	5B																	5B									
GREAT LAKES	40500012004	Elkhart	INJ01K4_T1009	SAINT JOSEPH RIVER - UNNAMED TRIBUTARY	1.08	Miles	2 or 3	2 or 3	5B																	5B									
GREAT LAKES	40500012101	St. Joseph	INJ01L1_02	GRIMES DITCH	11.15	Miles	5A	5A	2 or 3				5A						5A	5A				5A											
GREAT LAKES	40500012101	St. Joseph	INJ01L1_T1002	GRIMES DITCH	1.16	Miles	5A	5A	2 or 3				5A						5A	5A				5A											
GREAT LAKES	40500012101	St. Joseph	INJ01L1_T1003	GRIMES DITCH	1.79	Miles	5A	5A	2 or 3				5A						5A	5A				5A											
GREAT LAKES	40500012101	St. Joseph	INJ01L1_T1004	GRIMES DITCH	1.82	Miles	5A	5A	2 or 3				5A						5A	5A				5A											
GREAT LAKES	40500012102	Elkhart	INJ01L2_T1002	WISLER DITCH	10.63	Miles	5A	2 or 3	2 or 3			5A	5A											5A											
GREAT LAKES	40500012102	Elkhart	INJ01L2_T1003	MILLER DITCH	5.75	Miles	5A	2 or 3	2 or 3			5A	5A											5A											
GREAT LAKES	40500012103	Elkhart	INJ01L3_02	BAUGO CREEK	2.42	Miles	5A	2 or 3	2 or 3				5A																						
GREAT LAKES	40500012103	Elkhart	INJ01L3_03	BAUGO CREEK	3.8	Miles	5A	2 or 3	2 or 3				5A																						
GREAT LAKES	40500012104	Elkhart/St. Joseph	INJ01L4_03	BAUGO CREEK	10.35	Miles	2 or 3	5A	2 or 3											5A															
GREAT LAKES	40500012104	St. Joseph	INJ01L4_T1003	ROGERS DITCH	2.66	Miles	2 or 3	5A	2 or 3											5A															
GREAT LAKES	40500012104	Elkhart/St. Joseph	INJ01L4_T1004	ROGERS DITCH	7.07	Miles	2 or 3	5A	2 or 3											5A															
GREAT LAKES	40500012104	Elkhart/St. Joseph	INJ01L4_T1005	ROGERS DITCH	4.55	Miles	2 or 3	5A	2 or 3											5A															
GREAT LAKES	40500012201	Elkhart	INJ01M1_02	COBUS CREEK	7.18	Miles	5A	5A	2 or 3				5A							5A															
GREAT LAKES	40500012201	Elkhart	INJ01M1_04	COBUS CREEK	1.26	Miles	5A	5A	2 or 3				5A							5A															
GREAT LAKES	40500012101	Kosciusko	INJ01M2_01	MAYER DITCH	1	Miles	5A	2 or 3	2 or 3				5A		5A				5A					5A											
GREAT LAKES	40500012202	Elkhart	INJ01M2_05	SAINT JOSEPH RIVER	0.35	Miles	2 or 3	2 or 3	5B																	5B									
GREAT LAKES	40500012202	Elkhart	INJ01M2_06	SAINT JOSEPH RIVER	0.31	Miles	2 or 3	4A	5B											4A						5B									
GREAT LAKES	40500012202	Elkhart	INJ01M2_07	SAINT JOSEPH RIVER	2.62	Miles	2 or 3	4A	5B											4A						5B									
GREAT LAKES	40500012202	Elkhart	INJ01M2_08	SAINT JOSEPH RIVER	3.83	Miles	2 or 3	4A	5B											4A						5B									
GREAT LAKES	40500012202	Elkhart	INJ01M2_T1005	CRAWFORD DITCH	1.98	Miles	2 or 3	2 or 3	5B																	5B									
GREAT LAKES	40500012203	Elkhart/St. Joseph	INJ01M3_02	SAINT JOSEPH RIVER	1.78	Miles	2 or 3	4A	5B											4A						5B									
GREAT LAKES	40500012203	St. Joseph	INJ01M3_03	SAINT JOSEPH RIVER	2.94	Miles	2 or 3	4A	5B											4A						5B									
GREAT LAKES	40500012203	St. Joseph	INJ01M3_04	SAINT JOSEPH RIVER	0.37	Miles	2 or 3	4A	5B											4A						5B									
GREAT LAKES	40500012203	St. Joseph	INJ01M3_05	SAINT JOSEPH RIVER (COLDWATER)	0.61	Miles	2 or 3	4A	5B											4A						5B									
GREAT LAKES	40500012203	St. Joseph	INJ01M3_T1004	ELLER DITCH (COLDWATER)	10.95	Miles	5A	5A	5B				5A							5A						5B									
GREAT LAKES	40500012204	St. Joseph	INJ01M4_02	SAINT JOSEPH RIVER (COLDWATER)	1.01	Miles	2 or 3	4A	5B											4A						5B									
GREAT LAKES	40500012204	St. Joseph	INJ01M4_03	SAINT JOSEPH RIVER (COLDWATER)	1.77	Miles	2 or 3	4A	5B											4A						5B									
GREAT LAKES	40500012204	St. Joseph	INJ01M4_04	SAINT JOSEPH RIVER (COLDWATER)	0.26	Miles	2 or 3	4A	5B											4A						5B									
GREAT LAKES	40500012204	St. Joseph	INJ01M4_T1005	WILLOW CREEK (COLDWATER)	11.44	Miles	5A	4A	2 or 3				5A							4A															
GREAT LAKES	40500012205	St. Joseph	INJ01M5_02	SAINT JOSEPH RIVER (COLDWATER)	1.17	Miles	5A	4A	5B				5A							4A						5B									
GREAT LAKES	40500012205	St. Joseph	INJ01M5_03	SAINT JOSEPH RIVER (COLDWATER)	2.39	Miles	2 or 3	4A	5B											4A						5B									
GREAT LAKES	40500012205	St. Joseph	INJ01M5_04	SAINT JOSEPH RIVER (COLDWATER)	0.97	Miles	2 or 3	4A	5B											4A						5B									
GREAT LAKES	40500012205	St. Joseph	INJ01M5_05	SAINT JOSEPH RIVER (COLDWATER)	0.49	Miles	2 or 3	4A	5B											4A						5B									
GREAT LAKES	40500012205	St. Joseph	INJ01M5_T1004	BOWMAN CREEK (COLDWATER)	10.31	Miles	5A	5A	5B				5A							5A						5B									
GREAT LAKES	40500012205	St. Joseph	INJ01M5_T1004A	BOWMAN CREEK (COLDWATER)	0.26	Miles	5A	5A	2 or 3				5A							5A															
GREAT LAKES	40500012206	St. Joseph	INJ01M6_02	JUDAY CREEK (COLDWATER)	3.83	Miles	5A	5A	2 or 3				5A							5A															
GREAT LAKES	40500012206	St. Joseph	INJ01M6_03	JUDAY CREEK (COLDWATER)	5.68	Miles	2 or 3	5A	2 or 3											5A															
GREAT LAKES	40500012206	St. Joseph	INJ01M6_04	JUDAY CREEK (COLDWATER)	7.93	Miles	2 or 3	5A	2 or 3											5A															
GREAT LAKES	40500012206	St. Joseph	INJ01M6_T1001	JUDAY CREEK (COLDWATER)	2.64	Miles	2 or 3	5A	2 or 3											5A															
GREAT LAKES	40500012206	St. Joseph	INJ01M6_T1002	JUDAY CREEK (COLDWATER)	3.37	Miles	2 or 3	5A	2 or 3											5A															
GREAT LAKES	40500012206	St. Joseph	INJ01M6_T1003	JUDAY CREEK (COLDWATER)	0.71	Miles	2 or 3	5A	2 or 3											5A															
GREAT LAKES	40500012207	St. Joseph	INJ01M7_02	SAINT JOSEPH RIVER (COLDWATER)	2.31	Miles	2 or 3	4A	5B											4A						5B									
GREAT LAKES	40500012207	St. Joseph	INJ01M7_03	SAINT JOSEPH RIVER (COLDWATER)	2.26	Miles	2 or 3	4A	5B											4A						5B									
GREAT LAKES	40500012207	St. Joseph	INJ01M7_T1002	SAINT JOSEPH RIVER - UNNAMED TRIBUTARY (COLDWATER)	0.44	Miles	2 or 3	2 or 3	5B																	5B									
GREAT LAKES	40500012208	St. Joseph	INJ01M8_01	SAINT JOSEPH RIVER (COLDWATER)	4.09	Miles	5A	4A	5B				5A							4A						5B									
GREAT LAKES	40500012208	St. Joseph	INJ01M8_T1002	SAINT JOSEPH RIVER - UNNAMED TRIBUTARY (COLDWATER)	5.84	Miles	5A	2 or 3	2 or 3				5A																						
GREAT LAKES	40500011702	Kosciusko	INJ01P1023_00	WAWASEE, LAKE	3410	Acres	2 or 3	3	5B																	5B									
GREAT LAKES	40500011503	LaGrange	INJ01P1025_00	OLIVER LAKE	394	Acres	2 or 3	3	5B																	5B									
GREAT LAKES	40500011503	LaGrange	INJ01P1026_00	OLIN LAKE	103	Acres	2 or 3	3	5B																	5B									
GREAT LAKES	40500010801	Steuben	INJ01P1036_00	SNOW LAKE	421	Acres	5A	3	2 or 3				5A																						
GREAT LAKES	40500010801	Steuben	INJ01P1037_00	MARSH LAKE	56	Acres	5A	3	5B				5A								5B														
GREAT LAKES	40500010803	Steuben	INJ01P1038_00	JAMES, LAKE	1034	Acres	5A	3	5B				5A													5B									
GREAT LAKES	40500010803	Steuben	INJ01P1039_00	JIMMERSON LAKE	434	Acres	5A	3	5B				5A								5B														
GREAT LAKES	40500010801	Steuben	INJ01P1050_00	BIG OTTER LAKE	69	Acres	5A	3	2 or 3				5A																						
GREAT LAKES	40500011801	Steuben	INJ01P1053_00	SEVEN SISTERS LAKES	22	Acres	5A	3	2 or 3				5A																						
GREAT LAKES	40500010802	Steuben	INJ01P1069_00	CENTER LAKE	46	Acres	2 or 3	3	5B																	5B									
GREAT LAKES	40500011003	Steuben	INJ01P1075_00	FOX LAKE	142	Acres	2 or 3	3	5B																	5B									
GREAT LAKES	40500011003	Steuben	INJ01P1080_00	LONG LAKE	92	Acres	2 or 3	5A	2 or 3																				5A						
GREAT LAKES	40500011003		INJ01P1082_00	PLEASANT LAKE	53	Acres	2 or 3	3	5B																	5B									
GREAT LAKES	40500011003	Steuben	INJ01P1083_00	MESERVE LAKE	16	Acres	5A	3	2 or 3				5A																						
GREAT LAKES	40500011004	DeKalb	INJ01P1088_00	STORY LAKE (UPPER)	36	Acres	2 or 3	3	5B																	5B									
GREAT LAKES	40500011008	LaGrange/Steuben	INJ01P1091_00	MCCLISH LAKE	35	Acres	2 or 3	3	5B												5B														
GREAT LAKES	40500011008	LaGrange/Steuben	INJ01P1093_00	LAKE OF THE WOODS	136	Acres	5A	3	5B				5A								5B														
GREAT LAKES	40500011008	LaGrange	INJ01P1098_00	PRETTY LAKE	184	Acres	2 or 3	3	5B												5B														
GREAT LAKES	40500011008	LaGrange	INJ01P1101_00	LITTLE TURKEY LAKE	135	Acres	2 or 3	5A	2 or 3																				5A						
GREAT LAKES	40500011101	LaGrange	INJ01P1132_00	ROYER LAKE	69	Acres	5A	3	2 or 3				5A																						
GREAT LAKES	40500011101	LaGrange	INJ01P1133_00	FISH LAKE	100	Acres	5A	3	2 or 3				5A																						
GREAT LAKES	40500010805	Steuben	INJ01P1144_00	LIME LAKE	30	Acres	5A	3	2 or 3				5A																						
GREAT LAKES	40500011106	LaGrange	INJ01P1157_00	NORTH TWIN LAKE	135	Acres	5A	3	2 or 3				5A																						
GREAT LAKES	40500012004	Elkhart	INJ01P1174_00	SIMONTON LAKE	303	Acres	2 or 3	3	5B																	5B									
GREAT LAKES	40500011702		INJ01P1184_00	HAMMOND LAKE	12	Acres	2 or 3	5A	2 or 3																				5A						
GREAT LAKES	40500011702	Kosciusko	INJ01P1186_00	ROTHENBERGER LAKE	6	Acres	2 or 3	5A	2 or 3																				5A						
GREAT LAKES	40500011702	Kosciusko	INJ01P1187_00	BARREL AND A HALF LAKE	12	Acres	2 or 3	5A	2 or 3																				5A						
GREAT LAKES	40500011701	Noble	INJ01P1193_00	KNAPP LAKE	88	Acres	5A	3	2 or 3				5A																						
GREAT LAKES	40500011701	Noble	INJ01P1195_00	HINDMAN LAKE	13	Acres	5A	3	2 or 3				5A																						
GREAT LAKES	40500011701	Noble	INJ01P1196_00	GORDY LAKE	31	Acres	5A	3	2 or 3				5A																						
GREAT LAKES	40500011701	Noble	INJ01P1198_00	VILLAGE LAKE	11	Acres	5A	3	2 or 3				5A																						
GREAT LAKES	40500011605	Noble	INJ01P1208_00	LONG LAKE (LOWER)	66	Acres	2 or 3	5A	2 or 3																				5A						
GREAT LAKES	40500011605	Noble	INJ01P1210_00	UPPER LONG LAKE (UPPER)	86	Acres	2 or 3	5A	2 or 3																				5A						
GREAT LAKES	40500011604	Noble	INJ01P1211_00	PORT MITCHELL LAKE	15	Acres	2 or 3	5A	2 or 3																				5A						
GREAT LAKES	40500011604	Noble	INJ01P1222_00	MILLER LAKE (CHAIN O'LAKES SP)	11	Acres	2 or 3	5A	2 or 3																				5A						
GREAT LAKES	40500011601	Noble	INJ01P1223_00	RIVIR LAKE	24	Acres	2 or 3	5A	5B												5B					5B			5A						
GREAT LAKES	40500011601	Noble	INJ01P1224_00	MUD LAKE (CHAIN O' LAKES)	8	Acres	2 or 3	5A	2 or 3																				5A						
GREAT LAKES	40500011601	Noble	INJ01P1226_00	SAND LAKE	47	Acres	2 or 3	5A	2 or 3																				5A						
GREAT LAKES	40500011601	Noble	INJ01P1228_00	DOCK LAKE	16	Acres	2 or 3	5A	2 or 3																				5A						
GREAT LAKES	40500011601	Noble	INJ01P1232_00	LONG LAKE (CHAIN O' LAKES)	40	Acres	2 or 3	5A	2 or 3																				5A						
GREAT LAKES	40500011504	Noble	INJ01P1240_00	HENDERSON LAKE	22	Acres	2 or 3	3	5B																	5B									
GREAT LAKES	40500011505	Noble	INJ01P1248_00	SYLVAN LAKE	630	Acres	2 or 3	3	5B																	5B									
GREAT LAKES	40500011503	LaGrange	INJ01P1261_00	MESSICK LAKE	68	Acres	5A	3	2 or 3				5A																						
GREAT LAKES	40500011503	LaGrange	INJ01P1262_00	HACKENBURG LAKE	42	Acres	5A	3	2 or 3				5A																						
GREAT LAKES	40500011502	LaGrange	INJ01P1263_00	DALLAS LAKE	283	Acres	5A	3	2 or 3				5A																						
GREAT LAKES	40500011502	LaGrange	INJ01P1267_00	WITMER LAKE	204	Acres	5A	3	2 or 3				5A																						
UPPER ILLINOIS	71200010102	Marshall/St. Joseph	INK0112_03	YELLOW BANK CREEK	5.25	Miles	2 or 3	4A	2 or 3											4A															
UPPER ILLINOIS	71200010102	Marshall/St. Joseph	INK0112_04	YELLOW BANK CREEK	7.03	Miles	2 or 3	4A	2 or 3											4A															
UPPER ILLINOIS	71200010102	St. Joseph	INK0112_05	YELLOW BANK CREEK	1	Miles	2 or 3	4A	2 or 3											4A															
UPPER ILLINOIS	71200010102	Marshall	INK0112_T1001	MCKESSON DITCH	2.29	Miles	2 or 3	4A	2 or 3											4A															
UPPER ILLINOIS	71200010102	St. Joseph	INK0112_T1002	JORDANS CREEK	4.18	Miles	5A	4A	2 or 3				5A							4A															
UPPER ILLINOIS	71200010102	St. Joseph	INK0112_T1003	KANE DITCH	1.73	Miles	2 or 3	4A	2 or 3											4A															
UPPER ILLINOIS	71200010103	Marshall/St. Joseph	INK0113_03	SARBER DITCH	6.13	Miles	2 or 3	4A	2 or 3											4A															
UPPER ILLINOIS	71200010103	St. Joseph	INK0113_04	PINE CREEK	1.24	Miles	2 or 3	4A	2 or 3											4A															
UPPER ILLINOIS	71200010103	St. Joseph	INK0113_05	PINE CREEK	1.04	Miles	2 or 3	4A	2 or 3											4A															
UPPER ILLINOIS	71200010103	St. Joseph	INK0113_06	PINE CREEK	0.6	Miles	2 or 3	4A	2 or 3											4A															
UPPER ILLINOIS	71200010103	Marshall	INK0113_T1001	LEMERT DITCH	6.93	Miles	2 or 3	4A	2 or 3											4A															
UPPER ILLINOIS	71200010103	LaPorte/St. Joseph	INK0113_T1002	PINE CREEK - UNNAMED TRIBUTARY	8.52	Miles	2 or 3	4A	2 or 3											4A															
UPPER ILLINOIS	71200010103	Marshall	INK0113_T1003	BAKER ARM	5.2	Miles	2 or 3	4A	2 or 3											4A															
UPPER ILLINOIS	71200010103	Marshall	INK0113_T1004	PINE CREEK - UNNAMED TRIBUTARY	4.76	Miles	2 or 3	4A	2 or 3											4A															
UPPER ILLINOIS	71200010103	Marshall	INK0113_T1005	PINE CREEK - UNNAMED TRIBUTARY	1.68	Miles	2 or 3	4A	2 or 3											4A															
UPPER ILLINOIS	71200010104	St. Joseph	INK0114_02	POTATO CREEK (DOWNSTREAM OF WORSTER LAKE)	3.32	Miles	5A	5A	5B				5A							5A						5B									
UPPER ILLINOIS	71200010105	St. Joseph	INK0115_02	POTATO CREEK	0.87	Miles	5A	4A	5B				5A							4A						5B									
UPPER ILLINOIS	71200010105	St. Joseph	INK0115_03	POTATO CREEK	4.29	Miles	5A	4A	5B				5A							4A						5B									
UPPER ILLINOIS	71200010105	St. Joseph	INK0115_T1001	KANE DITCH	8.12	Miles	2 or 3	4A	2 or 3											4A															
UPPER ILLINOIS	71200010105	St. Joseph	INK0115_T1002	KARLOFFEL CREEK (UPSTREAM OF RUPET LAKE)	3.47	Miles	2 or 3	4A	2 or 3											4A															
UPPER ILLINOIS	71200010105	St. Joseph	INK0115_T1003	RUPEL LAKE - UNNAMED TRIBUTARY DITCH	1.5	Miles	2 or 3	4A	2 or 3											4A															
UPPER ILLINOIS	71200010105	St. Joseph	INK0115_T1004	KARLOFFEL CREEK (NORTH LIBERTY)	1.47	Miles	2 or 3	4A	2 or 3											4A															
UPPER ILLINOIS	71200010106	LaPorte/St. Joseph	INK0116_02	PINE CREEK	4.78	Miles	2 or 3	4A	2 or 3											4A															
UPPER ILLINOIS	71200010106	St. Joseph	INK0116_03	PINE CREEK	0.85	Miles	2 or 3	4A	2 or 3											4A															
UPPER ILLINOIS	71200010106	LaPorte/St. Joseph	INK0116_04	PINE CREEK	1.77	Miles	2 or 3	4A	2 or 3											4A															

BASIN	HYDROLOGIC UNIT CODE	COUNTY	ASSESSMENT UNIT ID	ASSESSMENT UNIT NAME	SIZE	UNITS	ALU	RECR	FC	PWS	ALGAE	AMMONIA, UN-IONIZED	BIOLOGICAL INTEGRITY	CADMIUM (DISSOLVED)	CHLORIDE	COPPER (DISSOLVED)	CYANIDE (AS FREE CYANIDE)	DIOXIN (INCLUDING 2,3,7,8-TCDD)	DISSOLVED OXYGEN	ESCHERICHIA COLI (E_COLI)	MERCURY IN FISH TISSUE	MERCURY, TOTAL	NICKEL (DISSOLVED)	NUTRIENTS	OIL AND GREASE	PCBS IN FISH TISSUE	PESTICIDES	PH	PHOSPHORUS, TOTAL	POLYCHLORINATED BIPHENYLS (PCBS)	SEDIMENTATION or SILTATION	SULFATE	TASTE	TEMPERATURE	ZINC (DISSOLVED)
UPPER ILLINOIS	71200010106	St. Joseph	INK0116_T1003	CANAL DITCH - UNNAMED TRIBUTARY	5.18	Miles	2 or 3	4A	2 or 3											4A															
UPPER ILLINOIS	71200010106	LaPorte	INK0116_T1004	PINE CREEK-HORACE MILLER DITCH	5.49	Miles	2 or 3	4A	2 or 3											4A															
UPPER ILLINOIS	71200010106	St. Joseph	INK0116_T1005	MINNOW BRANCH	3.05	Miles	2 or 3	4A	2 or 3											4A															
UPPER ILLINOIS	71200010106	St. Joseph	INK0116_T1006	PINE CREEK	2.55	Miles	2 or 3	4A	2 or 3											4A															
UPPER ILLINOIS	71200010106	LaPorte/St. Joseph	INK0116_T1007	MILLER DITCH	11.58	Miles	2 or 3	4A	2 or 3											4A															
UPPER ILLINOIS	71200010203	St. Joseph	INK0123_02	GEYER DITCH	2.88	Miles	2 or 3	4A	5B											4A						5B									
UPPER ILLINOIS	71200010203	St. Joseph	INK0123_03	GEYER DITCH	3.78	Miles	2 or 3	4A	5B											4A						5B									
UPPER ILLINOIS	71200010203	St. Joseph	INK0123_T1001	GEYER DITCH - UNNAMED TRIBUTARY	1.81	Miles	2 or 3	4A	5B											4A						5B									
UPPER ILLINOIS	71200010203	St. Joseph	INK0123_T1002	GEYER DITCH - UNNAMED TRIBUTARY	3.4	Miles	2 or 3	4A	5B											4A						5B									
UPPER ILLINOIS	71200010203	St. Joseph	INK0123_T1003	GEYER DITCH - UNNAMED TRIBUTAR	4.89	Miles	2 or 3	4A	5B											4A						5B									
UPPER ILLINOIS	71200010203	St. Joseph	INK0123_T1004	GEYER DITCH - UNNAMED TRIBUTAR	1.1	Miles	2 or 3	4A	5B											4A						5B									
UPPER ILLINOIS	71200010203	St. Joseph	INK0123_T1005	GEYER DITCH - UNNAMED TRIBUTARY	1.51	Miles	2 or 3	2 or 3	5B																	5B									
UPPER ILLINOIS	71200010203	St. Joseph	INK0123_T1006	GEYER DITCH - UNNAMED TRIBUTARY	1.94	Miles	2 or 3	4A	5B											4A						5B									
UPPER ILLINOIS	71200010204	St. Joseph	INK0124_04	NIESPODZIANY DITCH	1.73	Miles	5A	2 or 3	5B				5A													5B									
UPPER ILLINOIS	71200010204	St. Joseph	INK0124_05	NIESPODZIANY DITCH	3.64	Miles	5A	4A	2 or 3				5A							4A															
UPPER ILLINOIS	71200010204	St. Joseph	INK0124_06	NIESPODZIANY DITCH	10.19	Miles	5A	4A	2 or 3				5A							4A															
UPPER ILLINOIS	71200010204	St. Joseph	INK0124_T1005	NIESPODZIANY DITCH - UNNAMED TRIBUTARY	6.28	Miles	2 or 3	4A	2 or 3											4A															
UPPER ILLINOIS	71200010204	St. Joseph	INK0124_T1006	NIESPODZIANY DITCH - UNNAMED TRIBUTARY	3.78	Miles	5A	4A	2 or 3				5A							4A															
UPPER ILLINOIS	71200010204	St. Joseph	INK0124_T1007	NIESPODZIANY DITCH - UNNAMED TRIBUTARY	6.38	Miles	2 or 3	4A	2 or 3											4A															
UPPER ILLINOIS	71200010204	St. Joseph	INK0124_T1008	NIESPODZIANY DITCH - UNNAMED TRIBUTARY	1.98	Miles	2 or 3	4A	2 or 3											4A															
UPPER ILLINOIS	71200010204	St. Joseph	INK0124_T1009	NIESPODZIANY DITCH - UNNAMED TRIBUTARY	1.14	Miles	2 or 3	4A	2 or 3											4A															
UPPER ILLINOIS	71200010204	St. Joseph	INK0124_T1010	NIESPODZIANY DITCH - UNNAMED TRIBUTARY	1.03	Miles	5A	4A	2 or 3				5A							4A															
UPPER ILLINOIS	71200010204	St. Joseph	INK0124_T1011	NIESPODZIANY DITCH - UNNAMED TRIBUTARY	1.42	Miles	5A	4A	2 or 3				5A							4A															
UPPER ILLINOIS	71200010206	St. Joseph	INK0126_02B	SCHANG DITCH - UNNAMED TRIBUTARY	3.1	Miles	5A	4A	2 or 3				5A							4A															
UPPER ILLINOIS	71200010206	St. Joseph	INK0126_03	DIXON DITCH	1.05	Miles	5A	4A	5B				5A							4A						5B									
UPPER ILLINOIS	71200010206	St. Joseph	INK0126_T1001	SCHANG DITCH	5.24	Miles	5A	4A	2 or 3				5A							4A															
UPPER ILLINOIS	71200010206	St. Joseph	INK0126_T1002	ALDRICH DITCH	6.18	Miles	5A	4A	2 or 3				5A							4A															
UPPER ILLINOIS	71200010206	St. Joseph	INK0126_T1003	ALDRICH DITCH	4.49	Miles	5A	4A	2 or 3				5A							4A															
UPPER ILLINOIS	71200010206	St. Joseph	INK0126_T1004	DIXON DITCH - UNNAMED TRIBUTARY	2.24	Miles	5A	4A	5B				5A							4A						5B									
UPPER ILLINOIS	71200010206	St. Joseph	INK0126_T1005	DIXON DITCH - UNNAMED TRIBUTARY	5.5	Miles	5A	4A	5B				5A							4A						5B									
UPPER ILLINOIS	71200010208	LaPorte	INK0128_01	LITTLE KANKAKEE RIVER	5.8	Miles	2 or 3	4A	2 or 3											4A															
UPPER ILLINOIS	71200010208	LaPorte	INK0128_01A	LITTLE KANKAKEE RIVER	0.8	Miles	5A	4A	2 or 3				5A							4A															
UPPER ILLINOIS	71200010208	LaPorte	INK0128_02A	LITTLE KANKAKEE RIVER-UNNAMED TRIBUTARY	3.37	Miles	2 or 3	4A	2 or 3											4A															
UPPER ILLINOIS	71200010208	LaPorte	INK0128_03	LITTLE KANKAKEE RIVER	21.27	Miles	4C	4A	2 or 3				4C							4A															
UPPER ILLINOIS	71200010208	LaPorte	INK0128_03A	LITTLE KANKAKEE RIVER	0.96	Miles	2 or 3	4A	2 or 3											4A															
UPPER ILLINOIS	71200010208	LaPorte	INK0128_04	LITTLE KANKAKEE RIVER	6.65	Miles	2 or 3	4A	2 or 3											4A															
UPPER ILLINOIS	71200010208	LaPorte	INK0128_05	LITTLE KANKAKEE RIVER	4.98	Miles	2 or 3	4A	2 or 3											4A															
UPPER ILLINOIS	71200010208	LaPorte	INK0128_T1001	COLLINS DITCH	9.92	Miles	5A	4A	2 or 3				5A							4A															
UPPER ILLINOIS	71200010208	LaPorte	INK0128_T1002	LITTLE KANKAKEE RIVER-UNNAMED TRIBUTARY	5.01	Miles	2 or 3	4A	2 or 3											4A															
UPPER ILLINOIS	71200010208	LaPorte	INK0128_T1005	MILL CREEK	3.86	Miles	2 or 3	4A	2 or 3											4A															
UPPER ILLINOIS	71200010209	LaPorte/St. Joseph	INK0129_01	KANKAKEE RIVER	5.7	Miles	2 or 3	4A	5B											4A						5B									
UPPER ILLINOIS	71200010209	LaPorte	INK0129_02	KANKAKEE RIVER	7.36	Miles	2 or 3	4A	5B											4A						5B									
UPPER ILLINOIS	71200010209	LaPorte	INK0129_T1002	BARRINGER DITCH	10.09	Miles	2 or 3	4A	2 or 3											4A															
UPPER ILLINOIS	71200010209	St. Joseph	INK0129_T1004	KANKAKEE RIVER - UNNAMED TRIBUTARY	9.79	Miles	2 or 3	4A	2 or 3											4A															
UPPER ILLINOIS	71200010209	LaPorte/St. Joseph	INK0129_T1005	COUNTY LINE DITCH	10.07	Miles	2 or 3	4A	2 or 3											4A															
UPPER ILLINOIS	71200010209	St. Joseph	INK0129_T1009	COUNTY LINE DITCH - UNNAMED TRIBUTARY	3.93	Miles	2 or 3	4A	2 or 3											4A															
UPPER ILLINOIS	71200010209	St. Joseph	INK0129_T1010	TASCHER DITCH	1.56	Miles	2 or 3	4A	2 or 3											4A															
UPPER ILLINOIS	71200010209	St. Joseph	INK0129_T1017	TASCHER DITCH	0.1	Miles	2 or 3	4A	2 or 3											4A															
UPPER ILLINOIS	71200010209	St. Joseph	INK0129_T1018	TASCHER DITCH	1.65	Miles	2 or 3	4A	2 or 3											4A															
UPPER ILLINOIS	71200010302	Marshall/St. Joseph	INK0132_02	YELLOW RIVER	3.32	Miles	2 or 3	4A	2 or 3											4A															
UPPER ILLINOIS	71200010302	Marshall/St. Joseph	INK0132_T1001	SARAH HERSCHBERGER DITCHE	5.96	Miles	2 or 3	4A	2 or 3											4A															
UPPER ILLINOIS	71200010302	St. Joseph	INK0132_T1003	NEWCOMER DITCH	13.51	Miles	2 or 3	4A	2 or 3											4A															
UPPER ILLINOIS	71200010302	St. Joseph	INK0132_T1004	GROSS DITCH	3.05	Miles	2 or 3	4A	2 or 3											4A															
UPPER ILLINOIS	71200010303	Elkhart/Kosciusko/Marshall	INK0133_02	ARMEY DITCH	12.15	Miles	2 or 3	4A	2 or 3											4A															
UPPER ILLINOIS	71200010303	Marshall	INK0133_03	ARMEY DITCH	4.41	Miles	2 or 3	4A	2 or 3											4A															
UPPER ILLINOIS	71200010303	Marshall	INK0133_04	ARMEY DITCH	1.29	Miles	2 or 3	4A	2 or 3											4A															
UPPER ILLINOIS	71200010303	Marshall	INK0133_T1001	ZEIGER DITCH	5.95	Miles	2 or 3	4A	2 or 3											4A															
UPPER ILLINOIS	71200010305	St. Joseph	INK0135_01A	BUNCH DITCH, WEST BRANCH - UNNAMED TRIBUTARY	0.89	Miles	5A	4A	2 or 3				5A							4A															
UPPER ILLINOIS	71200010305	Marshall	INK0135_03	STOCK DITCH	4.1	Miles	5A	4A	2 or 3				5A							4A															
UPPER ILLINOIS	71200010305	Marshall	INK0135_T1001	MATTINGLY DITCH	2.13	Miles	5A	4A	2 or 3				5A							4A															
UPPER ILLINOIS	71200010305	St. Joseph	INK0135_T1003	SHIDLER-HOFFMAN DITCH	3.8	Miles	5A	4A	2 or 3				5A							4A															
UPPER ILLINOIS	71200010305	St. Joseph	INK0135_T1004	BUNCH DITCH, EAST BRANCH	9.79	Miles	5A	4A	2 or 3				5A							4A															
UPPER ILLINOIS	71200010305	Marshall/St. Joseph	INK0135_T1005	BUNCH DITCH, EAST BRANCH	6.49	Miles	5A	4A	2 or 3				5A							4A															
UPPER ILLINOIS	71200010305	St. Joseph	INK0135_T1006	BUNCH DITCH, WEST BRANCH (HOFFMAN DITCH - LTD)	3.74	Miles	5A	4A	2 or 3				5A							4A															
UPPER ILLINOIS	71200010305	Marshall	INK0135_T1007	BUNCH DITCH, WEST BRANCH (HOFFMAN DITCH - LTD)	1.67	Miles	5A	4A	2 or 3				5A							4A															
UPPER ILLINOIS	71200010306	Kosciusko	INK0136_T1001	LAKE ARM	2.54	Miles	5A	5A	2 or 3				5A						5A	5A				5A				5A							
UPPER ILLINOIS	71200010307	Kosciusko/Marshall	INK0137_01	KINNEY DITCH	24.21	Miles	2 or 3	4A	2 or 3											4A															
UPPER ILLINOIS	71200010307	Kosciusko/Marshall	INK0137_T1001	SECHRIST DITCH	6.09	Miles	2 or 3	4A	2 or 3											4A															
UPPER ILLINOIS	71200010307	Kosciusko	INK0137_T1002	KINNEY DITCH	5.52	Miles	2 or 3	4A	2 or 3											4A															
UPPER ILLINOIS	71200010307	Kosciusko	INK0137_T1003	GRAHAM DITCH	2.87	Miles	2 or 3	4A	2 or 3											4A															
UPPER ILLINOIS	71200010307	Kosciusko	INK0137_T1004	HEPLER DITCH	3.22	Miles	2 or 3	4A	2 or 3											4A															
UPPER ILLINOIS	71200010307	Kosciusko/Marshall	INK0137_T1005	DAUSMAN DITCH - UNNAMED TRIBUTARY	3.66	Miles	2 or 3	4A	2 or 3											4A															
UPPER ILLINOIS	71200010308	Marshall	INK0138_02	DAUSMAN DITCH	5.87	Miles	2 or 3	2 or 3	2 or 3																										
UPPER ILLINOIS	71200010308	Marshall	INK0138_T1003	BROCK DITCH	6.98	Miles	4C	2 or 3	2 or 3				4C																						
UPPER ILLINOIS	71200010308	Marshall	INK0138_T1004	BORDER DITCH	5.66	Miles	2 or 3	2 or 3	2 or 3																										
UPPER ILLINOIS	71200010308	Marshall	INK0138_T1005	PORTER DITCH	4.20	Miles	4C	2 or 3	2 or 3				4C																						
UPPER ILLINOIS	71200010308	Marshall	INK0138_T1006	UNSICKER-CRAIG DITCH	3.69	Miles	2 or 3	2 or 3	2 or 3																										
UPPER ILLINOIS	71200010309	Marshall	INK0139_06	YELLOW RIVER	4.48	Miles	2 or 3	4A	2 or 3											4A															
UPPER ILLINOIS	71200010309	Marshall	INK0139_07	YELLOW RIVER	0.86	Miles	2 or 3	4A	2 or 3											4A															
UPPER ILLINOIS	71200010309	Marshall	INK0139_T1002	SELLS DITCH	5.28	Miles	2 or 3	4A	2 or 3											4A															
UPPER ILLINOIS	71200010309	Marshall	INK0139_T1003	BOWSER DITCH	2.43	Miles	2 or 3	4A	2 or 3											4A															
UPPER ILLINOIS	71200010309	Marshall	INK0139_T1004	MENTSEL DITCH	2.8	Miles	2 or 3	4A	2 or 3											4A															
UPPER ILLINOIS	71200010309	Marshall	INK0139_T1005	JOHN MATTERN DITCH	4.4	Miles	2 or 3	4A	2 or 3											4A															
UPPER ILLINOIS	71200010309	Marshall	INK0139_T1006	TROUP DITCH	2.16	Miles	2 or 3	4A	2 or 3											4A															
UPPER ILLINOIS	71200010311	Marshall	INK013B_04	SELTENRIGHT DITCH	10.9	Miles	2 or 3	4A	2 or 3											4A															
UPPER ILLINOIS	71200010311	Marshall	INK013B_T1004	RIGHTLY DITCH	2.74	Miles	2 or 3	4A	2 or 3											4A															
UPPER ILLINOIS	71200010311	Marshall	INK013B_T1005	YELLOW RIVER - UNNAMED TRIBUTARY	8.35	Miles	2 or 3	4A	2 or 3											4A															
UPPER ILLINOIS	71200010312	Marshall	INK013C_01	YELLOW RIVER	7.82	Miles	2 or 3	4A	2 or 3											4A															
UPPER ILLINOIS	71200010312	Marshall	INK013C_T1001	DANIELS DITCH	1.6	Miles	2 or 3	4A	2 or 3											4A															
UPPER ILLINOIS	71200010312	Marshall	INK013C_T1002	YELLOW RIVER - UNNAMED TRIBUTARY	1.2	Miles	2 or 3	4A	2 or 3											4A															
UPPER ILLINOIS	71200010312	Marshall	INK013C_T1003	SELTENRIGHT DITCH	4.74	Miles	2 or 3	4A	2 or 3											4A															
UPPER ILLINOIS	71200010312	Marshall	INK013C_T1004	GREER DITCH	1.88	Miles	2 or 3	4A	2 or 3											4A															
UPPER ILLINOIS	71200010312	Marshall	INK013C_T1005	ZIMMER DITCH	1.48	Miles	2 or 3	4A	2 or 3											4A															
UPPER ILLINOIS	71200010402	LaPorte	INK0142_02	KINGSBURY CREEK	6.98	Miles	4C	2 or 3	2 or 3				4C																						
UPPER ILLINOIS	71200010402	LaPorte	INK0142_03	KINGSBURY CREEK	1.58	Miles	4C	2 or 3	2 or 3				4C																						
UPPER ILLINOIS	71200010402	LaPorte	INK0142_04	KINGSBURY CREEK	1.6	Miles	4C	2 or 3	2 or 3				4C																						
UPPER ILLINOIS	71200010402	LaPorte	INK0142_T1001	KINGSBURY CREEK - UNNAMED TRIBUTARY	2.47	Miles	4C	2 or 3	2 or 3				4C																						
UPPER ILLINOIS	71200010403	LaPorte	INK0143_01A	TRAVIS DITCH - UNNAMED TRIBUTARY	1.19	Miles	5A	2 or 3	2 or 3				5A																						
UPPER ILLINOIS	71200010403	LaPorte	INK0143_02	TRAVIS DITCH	0.87	Miles	5A	2 or 3	2 or 3				5A																						
UPPER ILLINOIS	71200010403	LaPorte	INK0143_03	TRAVIS DITCH	5.09	Miles	5A	2 or 3	2 or 3				5A																						
UPPER ILLINOIS	71200010403	LaPorte	INK0143_04	TRAVIS DITCH	0.93	Miles	5A	2 or 3	2 or 3				5A																						
UPPER ILLINOIS	71200010403	LaPorte	INK0143_T1001	TRAVIS DITCH	4.39	Miles	5A	2 or 3	2 or 3				5A																						
UPPER ILLINOIS	71200010405	LaPorte	INK0145_01	KANKAKEE RIVER	4.07	Miles	5A	4A	5B				5A							4A						5B									
UPPER ILLINOIS	71200010405	LaPorte	INK0145_02	KANKAKEE RIVER	4.57	Miles	5A	4A	5B				5A							4A						5B									
UPPER ILLINOIS	71200010405	LaPorte/Starke	INK0145_03	KANKAKEE RIVER	2.76	Miles	5A	4A	5B				5A							4A						5B									
UPPER ILLINOIS	71200010405	LaPorte/Starke	INK0145_04	KANKAKEE RIVER	1.69	Miles	5A	4A	5B				5A							4A						5B									
UPPER ILLINOIS	71200010405	LaPorte	INK0145_T1001	KANKAKEE RIVER - UNNAMED TRIBUTARY	4.36	Miles	2 or 3	4A	2 or 3											4A															
UPPER ILLINOIS	71200010405	LaPorte	INK0145_T1002	KANKAKEE RIVER- UNNAMED TRIBUTARY	4.68	Miles	2 or 3	4A	2 or 3											4A															
UPPER ILLINOIS	71200010405	LaPorte	INK0145_T1003	KANKAKEE RIVER- UNNAMED TRIBUTARY	2.93	Miles	2 or 3	4A	2 or 3											4A															
UPPER ILLINOIS	71200010405	LaPorte	INK0145_T1004	KANKAKEE RIVER- UNNAMED TRIBUTARY	2.85	Miles	2 or 3	4A	2 or 3											4A															
UPPER ILLINOIS	71200010405	LaPorte	INK0145_T1005	JENSEN DITCHE	14	Miles	2 or 3	4A	2 or 3											4A															
UPPER ILLINOIS	71200010405	LaPorte	INK0145_T1006	KYLE DITCH	9.04	Miles	2 or 3	4A	2 or 3											4A															
UPPER ILLINOIS	71200010405	LaPorte/Starke	INK0145_T1007	KANKAKEE RIVER -UNNAMED TRIBUTARY	5.16	Miles	2 or 3	4A	2 or 3											4A															
UPPER ILLINOIS	71200010405	Starke	INK0145_T1008	KANKAKEE RIVER - UNNAMED TRIBUTARY	9.13	Miles	2 or 3	4A	2 or 3											4A															
UPPER ILLINOIS	71200010405	LaPorte	INK0145_T1009	LONG DITCH	9.8	Miles	2 or 3	4A	2 or 3											4A															
UPPER ILLINOIS	71200010405	LaPorte	INK0145_T1010	KANKAKEE RIVER - UNNAMED TRIBUTARY	7.81	Miles	2 or 3	4A	2 or 3											4A															
UPPER ILLINOIS	71200010405	LaPorte	INK0145_T1011	KANKAKEE RIVER - UNNAMED TRIBUTARY	3.55	Miles	2 or 3	4A	2 or 3											4A															
UPPER ILLINOIS	71200010407	LaPorte	INK0147_03	MILL CREEK	8.2	Miles	5A	5A	2 or 3				5A							5A															
UPPER ILLINOIS	71200010407	LaPorte	INK0147_T1002	MILL CREEK - UNNAMED TRIBUTARY	5.15	Miles	2 or 3	5A	2 or 3											5A															
UPPER ILLINOIS	71200010408	Starke	INK0148_01	KANKAKEE RIVER	1.24	Miles	5A	4A	5B				5A							4A						5B									
UPPER ILLINOIS	71200010408	LaPorte/Starke	INK0148_02	KANKAKEE RIVER	6.01	Miles	5A	4A	5B				5A							4A						5B									
UPPER ILLINOIS	71200010501	Marshall	INK0151_02	WOLF CREEK	10.26	Miles	5A	4A	2 or 3				5A							4A															
UPPER ILLINOIS	71200010501	Marshall	INK0151_03	WOLF CREEK	3.99	Miles	2 or 3	4A	2 or 3											4A															
UPPER ILLINOIS	71200010501	Marshall	INK0151_T1001	WOLF CREEK - UNNAMED TRIBUTARY	5.95	Miles	2 or 3	4A	2 or 3											4A															
UPPER ILLINOIS	71200010501	Marshall	INK0151_T1003	LEFERT DITCH	3.58	Miles	2 or 3	4A	2 or 3											4A															
UPPER ILLINOIS	71200010501	Marshall	INK0151_T1004	WOLF CREEK - UNNAMED TRIBUTARY	3.87	Miles	2 or 3	4A	2 or 3											4A															
UPPER ILLINOIS	71200010501	Marshall	INK0151_T1005	HARTMAN DITCH	4.83	Miles	2 or 3	4A	2 or 3											4A															
UPPER ILLINOIS	71200010501	Marshall	INK0151_T1006	MYERS DITCH	5.66	Miles	2 or 3	4A	2 or 3											4A															
UPPER ILLINOIS	71200010501	Marshall	INK0151_T1007	MYERS DITCH	1.63	Miles	2 or 3	4A	2 or 3											4A															
UPPER ILLINOIS	71200010502	Marshall	INK0152_01	YELLOW RIVER	3.27	Miles	2 or 3	4A	2 or 3											4A															
UPPER ILLINOIS	71200010503	Marshall	INK0153_02	YELLOW RIVER	2.77	Miles	2 or 3	4A	5B											4A						5B									
UPPER ILLINOIS	71200010503	Marshall	INK0153_03	YELLOW RIVER	5.39	Miles	2 or 3	4A	5B											4A						5B									
UPPER ILLINOIS	71200010503	Marshall	INK0153_T1001	CLIFTON BRANCH	6.08	Miles	2 or 3	4A	2 or 3											4A															
UPPER ILLINOIS	71200010503	Marshall	INK0153_T1002	LOWRY DITCH	8.35	Miles	2 or 3	4A	2 or 3											4A															
UPPER ILLINOIS	71200010503	Marshall	INK0153_T1003	YELLOW RIVER - UNNAMED LAKE INLET	1	Miles	2 or 3	2 or 3	5B																	5B									
UPPER ILLINOIS	71200010504	Marshall	INK0154_03	ANDERSON DITCH	3.97	Miles	2 or 3	4A	2 or 3											4A															
UPPER ILLINOIS	71200010504	Marshall/Starke	INK0154_04	ANDERSON DITCH	5.99	Miles	2 or 3	4A	2 or 3											4A															
UPPER ILLINOIS	71200010504	Starke	INK0154_05	EAGLE CREEK	1.47	Miles	2 or 3	4A	2 or 3											4A															
UPPER ILLINOIS	71200010504	Starke	INK0154_06	EAGLE CREEK	4.32	Miles	2 or 3	4A	2 or 3											4A															
UPPER ILLINOIS	71200010504	Marshall/Starke	INK0154_T1003	ANDERSON DITCH	3.19	Miles	2 or 3	4A	2 or 3											4A															
UPPER ILLINOIS	71200010504	Starke	INK0154_T1004	CRABB DITCH	3.11	Miles	2 or 3	4A	2 or 3											4A															
UPPER ILLINOIS	71200010504	Starke	INK0154_T1005	EAGLE CREEK - UNNAMED TRIBUTARY	1.49	Miles	2 or 3	4A	2 or 3											4A															
UPPER ILLINOIS	71200010504	Starke	INK0154_T1006	HOWARD DITCH	5.57	Miles	2 or 3	4A	2 or 3											4A															
UPPER ILLINOIS	71200010504	Marshall	INK0154_T1007	NORTH ARM DITCH	1.38	Miles	2 or 3	4A	2 or 3											4A															
UPPER ILLINOIS	71200010504	Marshall	INK0154_T1008	SOUTH ARM DITCH	2.72	Miles	2 or 3	4A	2 or 3											4A															
UPPER ILLINOIS	71200010504	Marshall/Starke	INK0154_T1009	COOL DITCH	4.17	Miles	5A	2	2 or 3				5A																						
UPPER ILLINOIS	71200010504	Marshall	INK0154_T1010	FLAT LAKE INLET	0.78	Miles	2 or 3	4A	2 or 3											4A															
UPPER ILLINOIS	71200010504	Marshall	INK0154_T1011	GILBERT LAKE OUTLET	0.89	Miles	2 or 3	4A	2 or 3											4A															
UPPER ILLINOIS	71200010505	Marshall/Starke	INK0155_04	YELLOW RIVER	10.64	Miles	2 or 3	4A	5B											4A						5B									
UPPER ILLINOIS	71200010505	Starke	INK0155_05	YELLOW RIVER	5.3	Miles	2 or 3	4A	5B											4A						5B									
UPPER ILLINOIS	71200010505	Starke	INK0155_06	YELLOW RIVER	7.21	Miles	2 or 3	4A	5B											4A						5B									
UPPER ILLINOIS	71200010505	Starke	INK0155_T1004	YELLOW RIVER - UNNAMED TRIBUTARY DITCH	2.03	Miles	2 or 3	4A	2 or 3											4A															
UPPER ILLINOIS	71200010505	Starke	INK0155_T1005	BOLEN DITCH	9.01	Miles	2 or 3	4A	2 or 3											4A															
UPPER ILLINOIS	71200010505	Starke	INK0155_T1006	YELLOW RIVER - UNNAMED TRIBUTARY	2.76	Miles	2 or 3	4A	2 or 3											4A															
UPPER ILLINOIS	71200010506	Starke	INK0156_02	YELLOW RIVER	1.87	Miles	2 or 3	4A	5B											4A						5B									
UPPER ILLINOIS	71200010506	Starke	INK0156_03	YELLOW RIVER	6.52	Miles	2 or 3	2	5B																	5B									
UPPER ILLINOIS	71200010506	Starke	INK0156_04	YELLOW RIVER	5.46	Miles	2 or 3	4A	5B											4A						5B									
UPPER ILLINOIS	71200010506	Starke	INK0156_T1001	YELLOW RIVER - UNNAMED TRIBUTARY	1.54	Miles	2 or 3	4A	2 or 3											4A															
UPPER ILLINOIS	71200010506	Starke	INK0156_T1002	CANNON DITCH	6.21	Miles	2 or 3	4A	2 or 3											4A															
UPPER ILLINOIS	71200010506	Starke	INK0156_T1003	CAVANAUGH DITCH	3.21	Miles	2 or 3	4A	2 or 3											4A															
UPPER ILLINOIS	71200010601	Pulaski	INK0161_02	BOGUS RUN	5.88	Miles	2 or 3	4A	2 or 3											4A															

BASIN	HYDROLOGIC UNIT CODE	COUNTY	ASSESSMENT UNIT ID	ASSESSMENT UNIT NAME	SIZE	UNITS	ALU	RECR	FC	PWS	ALGAE	AMMONIA, UN-IONIZED	BIOLOGICAL INTEGRITY	CADMIUM (DISSOLVED)	CHLORIDE	COPPER (DISSOLVED)	CYANIDE (AS FREE CYANIDE)	DIOXIN (INCLUDING 2,3,7,8-TCDD)	DISSOLVED OXYGEN	ESCHERICHIA COLI (E_COLI)	MERCURY IN FISH TISSUE	MERCURY, TOTAL	NICKEL (DISSOLVED)	NUTRIENTS	OIL AND GREASE	PCBS IN FISH TISSUE	PESTICIDES	PH	PHOSPHORUS, TOTAL	POLYCHLORINATED BIPHENYLS (PCBS)	SEDIMENTATION or SILTATION	SULFATE	TASTE	TEMPERATURE	ZINC (DISSOLVED)
UPPER ILLINOIS	71200010601	Pulaski/Starke	INK0161_03	BOGUS RUN	5.61	Miles	2 or 3	4A	2 or 3											4A															
UPPER ILLINOIS	71200010601	Pulaski/Starke	INK0161_T1002	JAMES DITCH	6.13	Miles	2 or 3	4A	2 or 3											4A															
UPPER ILLINOIS	71200010601	Pulaski/Starke	INK0161_T1003	BEEBE DITCH	5.28	Miles	2 or 3	4A	2 or 3											4A															
UPPER ILLINOIS	71200010601	Pulaski/Starke	INK0161_T1005	HOOK DITCH	6.84	Miles	2 or 3	4A	2 or 3											4A															
UPPER ILLINOIS	71200010601	Starke	INK0161_T1006	HOOK DITCH	8.03	Miles	2 or 3	4A	2 or 3											4A															
UPPER ILLINOIS	71200010601	Starke	INK0161_T1007	HOOK DITCH - UNNAMED TRIBUTARY	2.67	Miles	2 or 3	4A	2 or 3											4A															
UPPER ILLINOIS	71200010601	Starke	INK0161_T1008	HOOK DITCH - UNNAMED TRIBUTARY	2.59	Miles	2 or 3	4A	2 or 3											4A															
UPPER ILLINOIS	71200010601	Starke	INK0161_T1009	HOOK DITCH - UNNAMED TRIBUTARY	1.84	Miles	2 or 3	4A	2 or 3											4A															
UPPER ILLINOIS	71200010601	Pulaski/Starke	INK0161_T1010	BOGUS RUN - UNNAMED TRIBUTARY	3.79	Miles	2 or 3	4A	2 or 3											4A															
UPPER ILLINOIS	71200010601	Pulaski	INK0161_T1011	BOGUS RUN - UNNAMED TRIBUTARY	3.47	Miles	2 or 3	4A	2 or 3											4A															
UPPER ILLINOIS	71200010601	Pulaski	INK0161_T1012	PODELL DITCH	2.12	Miles	2 or 3	4A	2 or 3											4A															
UPPER ILLINOIS	71200010601	Pulaski	INK0161_T1013	LOUGIS DITCH	2.35	Miles	2 or 3	4A	2 or 3											4A															
UPPER ILLINOIS	71200010601	Pulaski	INK0161_T1014	PASSMORE DITCH	3.19	Miles	2 or 3	4A	2 or 3											4A															
UPPER ILLINOIS	71200010601	Pulaski	INK0161_T1015	HANLEY DITCH	5.77	Miles	2 or 3	4A	2 or 3											4A															
UPPER ILLINOIS	71200010603	Starke	INK0163_03	CRAIGMILE DITCH	7.22	Miles	2 or 3	4A	2 or 3											4A															
UPPER ILLINOIS	71200010603	Starke	INK0163_04	CRAIGMILE DITCH	2.37	Miles	2 or 3	4A	2 or 3											4A															
UPPER ILLINOIS	71200010603	Starke	INK0163_05	KLINE ARM DITCH	10.43	Miles	2 or 3	4A	2 or 3											4A															
UPPER ILLINOIS	71200010603	Starke	INK0163_06	KLINE ARM DITCH	2.98	Miles	2 or 3	4A	2 or 3											4A															
UPPER ILLINOIS	71200010603	Starke	INK0163_T1001	KANKAKEE RIVER - UNNAMED TRIBUTARY	6.75	Miles	2 or 3	4A	2 or 3											4A															
UPPER ILLINOIS	71200010603	Starke	INK0163_T1002	COTTONWOOD DITCH	9.79	Miles	2 or 3	4A	2 or 3											4A															
UPPER ILLINOIS	71200010603	Starke	INK0163_T1003	KANKAKEE RIVER - UNNAMED TRIBUTARY	12.7	Miles	2 or 3	4A	2 or 3											4A															
UPPER ILLINOIS	71200010603	Starke	INK0163_T1004	PRETTYMAN DITCH	19.39	Miles	2 or 3	4A	2 or 3											4A															
UPPER ILLINOIS	71200010603	Starke	INK0163_T1005	KANKAKEE RIVER - UNNAMED DITCH	15.86	Miles	2 or 3	4A	2 or 3											4A															
UPPER ILLINOIS	71200010603	Starke	INK0163_T1006	CRAIGMILE DITCH - UNNAMED TRIBUTARY	6.15	Miles	2 or 3	4A	2 or 3											4A															
UPPER ILLINOIS	71200010603	Starke	INK0163_T1007	CRAIGMILE DITCH - UNNAMED TRIBUTARY	2.85	Miles	2 or 3	4A	2 or 3											4A															
UPPER ILLINOIS	71200010603	Starke	INK0163_T1008	CRAIGMILE DITCH - UNNAMED TRIBUTARY	6.63	Miles	2 or 3	4A	2 or 3											4A															
UPPER ILLINOIS	71200010603	Starke	INK0163_T1009	KLINE DITCH - UNNAMED TRIBUTARY	3.23	Miles	2 or 3	4A	2 or 3											4A															
UPPER ILLINOIS	71200010603	Starke	INK0163_T1010	KLINE DITCH - UNNAMED TRIBUTARY	1.55	Miles	2 or 3	4A	2 or 3											4A															
UPPER ILLINOIS	71200010604	Starke	INK0164_02	BOGUS RUN	2.02	Miles	2 or 3	4A	2 or 3											4A															
UPPER ILLINOIS	71200010604	Starke	INK0164_03	BOGUS RUN	4.15	Miles	2 or 3	4A	2 or 3											4A															
UPPER ILLINOIS	71200010604	Starke	INK0164_04	BOGUS RUN	12.55	Miles	2 or 3	4A	2 or 3											4A															
UPPER ILLINOIS	71200010604	Starke	INK0164_T1001A	PINE CREEK - UNNAMED TRIBUTARY	0.29	Miles	2 or 3	4A	2 or 3											4A															
UPPER ILLINOIS	71200010604	Starke	INK0164_T1002	PINE CREEK - UNNAMED TRIBUTARY	3.13	Miles	2 or 3	4A	2 or 3											4A															
UPPER ILLINOIS	71200010604	Starke	INK0164_T1003	MACIOLEK DITCH	3.11	Miles	2 or 3	4A	2 or 3											4A															
UPPER ILLINOIS	71200010604	Starke	INK0164_T1004	BOGUS RUN - UNNAMED TRIBUTARY TO CRAIGMILE DITCH	2.86	Miles	2 or 3	4A	2 or 3											4A															
UPPER ILLINOIS	71200010604	Starke	INK0164_T1005	BOGUS RUN - UNNAMED TRIBUTARY	2.38	Miles	2 or 3	4A	2 or 3											4A															
UPPER ILLINOIS	71200010604	Starke	INK0164_T1006	BOGUS RUN - UNNAMED TRIBUTARY	1.55	Miles	2 or 3	4A	2 or 3											4A															
UPPER ILLINOIS	71200010604	Starke	INK0164_T1007	BOGUS RUN - UNNAMED TRIBUTARY	1.44	Miles	2 or 3	4A	2 or 3											4A															
UPPER ILLINOIS	71200010604	Starke	INK0164_T1008	PINE CREEK - UNNAMED TRIBUTARY	3.18	Miles	2 or 3	4A	2 or 3											4A															
UPPER ILLINOIS	71200010604	Starke	INK0164_T1009	PINE CREEK	8.74	Miles	2 or 3	4A	2 or 3											4A															
UPPER ILLINOIS	71200010604	Starke	INK0164_T1010	PINE CREEK	5.54	Miles	2 or 3	4A	2 or 3											4A															
UPPER ILLINOIS	71200010701	Marshall/Starke	INK0171_02	MORSE DITCH	14.23	Miles	2 or 3	4A	2 or 3											4A															
UPPER ILLINOIS	71200010701	Starke	INK0171_03	MORSE DITCH	5.78	Miles	2 or 3	4A	2 or 3											4A															
UPPER ILLINOIS	71200010701	Starke	INK0171_04	MORSE DITCH	3.78	Miles	2 or 3	4A	2 or 3											4A															
UPPER ILLINOIS	71200010701	Starke	INK0171_05	MORSE DITCH	2.22	Miles	2 or 3	4A	2 or 3											4A															
UPPER ILLINOIS	71200010701	Starke	INK0171_T1001	BOOTS DITCH	12.14	Miles	2 or 3	4A	2 or 3											4A															
UPPER ILLINOIS	71200010701	Starke	INK0171_T1002	ROBBINS DITCH - UNNAMED TRIBUTARY	10.27	Miles	2 or 3	4A	2 or 3											4A															
UPPER ILLINOIS	71200010701	Starke	INK0171_T1003	KELLER DITCH	4.11	Miles	2 or 3	4A	2 or 3											4A															
UPPER ILLINOIS	71200010702	Starke	INK0172_02	ROBBINS DITCH	4.69	Miles	2 or 3	4A	2 or 3											4A															
UPPER ILLINOIS	71200010702	St. Joseph/Starke	INK0172_03	ROBBINS DITCH	6.6	Miles	2 or 3	4A	2 or 3											4A															
UPPER ILLINOIS	71200010702	Marshall/Starke	INK0172_T1001	CARLSON DITCH	3.44	Miles	2 or 3	4A	2 or 3											4A															
UPPER ILLINOIS	71200010702	LaPorte/St. Joseph	INK0172_T1003	ROBBINS BRANCH - UNNAMED TRIBUTARY	10.2	Miles	2 or 3	4A	2 or 3											4A															
UPPER ILLINOIS	71200010702	Starke	INK0172_T1004	ROBBINS BRANCH - UNNAMED TRIBUTARY	5.23	Miles	2 or 3	4A	2 or 3											4A															
UPPER ILLINOIS	71200010702	Starke	INK0172_T1005	AMY KELLY DITCH	5.03	Miles	2 or 3	4A	2 or 3											4A															
UPPER ILLINOIS	71200010702	Marshall/Starke	INK0172_T1007	LEMERT DITCH	2.32	Miles	2 or 3	4A	2 or 3											4A															
UPPER ILLINOIS	71200010703	Starke	INK0173_02	ROBBINS DITCH	4.27	Miles	2 or 3	4A	2 or 3											4A															
UPPER ILLINOIS	71200010703	Starke	INK0173_03	ROBBINS DITCH	5.61	Miles	2 or 3	4A	2 or 3											4A															
UPPER ILLINOIS	71200010703	Starke	INK0173_T1005	KANKAKEE RIVER - UNNAMED TRIBUTARY	3.62	Miles	2 or 3	4A	2 or 3											4A															
UPPER ILLINOIS	71200010703	Starke	INK0173_T1006	SHEARIN DITCH	12.86	Miles	2 or 3	4A	2 or 3											4A															
UPPER ILLINOIS	71200010703	Starke	INK0173_T1007	DANIELSON DITCH	7.01	Miles	2 or 3	4A	2 or 3											4A															
UPPER ILLINOIS	71200010704	Starke	INK0174_02	BAILEY DITCH	2.42	Miles	2 or 3	4A	2 or 3											4A															
UPPER ILLINOIS	71200010704	Starke	INK0174_03	BAILEY DITCH	11.51	Miles	2 or 3	4A	2 or 3											4A															
UPPER ILLINOIS	71200010704	Starke	INK0174_T1003	KANKAKEE RIVER - UNNAMED TRIBUTARY	5.02	Miles	2 or 3	4A	2 or 3											4A															
UPPER ILLINOIS	71200010704	Starke	INK0174_T1004	COX DITCH	2.13	Miles	2 or 3	4A	2 or 3											4A															
UPPER ILLINOIS	71200010704	Starke	INK0174_T1005	COX DITCH	2.28	Miles	2 or 3	4A	2 or 3											4A															
UPPER ILLINOIS	71200010704	Starke	INK0174_T1006	COX DITCH	4.68	Miles	2 or 3	4A	2 or 3											4A															
UPPER ILLINOIS	71200010704	Starke	INK0174_T1007	NEWTSON DITCH	10.12	Miles	2 or 3	4A	2 or 3											4A															
UPPER ILLINOIS	71200010704	Starke	INK0174_T1008	NEWTSON DITCH - UNNAMED TRIBUTARY	4.29	Miles	2 or 3	4A	2 or 3											4A															
UPPER ILLINOIS	71200010705	LaPorte/Starke	INK0175_01	KANKAKEE RIVER	1.34	Miles	5A	4A	5B				5A							4A						5B									
UPPER ILLINOIS	71200010705	LaPorte/Starke	INK0175_02	KANKAKEE RIVER	1.98	Miles	5A	4A	5B				5A							4A						5B									
UPPER ILLINOIS	71200010705	LaPorte/Starke	INK0175_03	KANKAKEE RIVER	5.37	Miles	5A	4A	5B				5A							4A						5B									
UPPER ILLINOIS	71200010705	Starke	INK0175_T1003	MOORMAN DITCH	8.5	Miles	2 or 3	4A	2 or 3											4A															
UPPER ILLINOIS	71200010705	Starke	INK0175_T1004	LARAMORE DITCH	4.91	Miles	2 or 3	4A	2 or 3											4A															
UPPER ILLINOIS	71200010705	Starke	INK0175_T1005	LARAMORE DITCH	4.93	Miles	2 or 3	4A	2 or 3											4A															
UPPER ILLINOIS	71200010705	Starke	INK0175_T1006	LARAMORE DITCH - UNNAMED TRIBUTARY	2.82	Miles	2 or 3	4A	2 or 3											4A															
UPPER ILLINOIS	71200010705	Starke	INK0175_T1007	LARAMORE DITCH	3.35	Miles	2 or 3	4A	2 or 3											4A															
UPPER ILLINOIS	71200010705	Starke	INK0175_T1008	KREUTER DITCH	4.92	Miles	2 or 3	4A	2 or 3											4A															
UPPER ILLINOIS	71200010705	Starke	INK0175_T1009	LARAMORE DITCH - UNNAMED TRIBUTARY	2.07	Miles	2 or 3	4A	2 or 3											4A															
UPPER ILLINOIS	71200010705	Starke	INK0175_T1010	LARAMORE DITCH	6.12	Miles	2 or 3	4A	2 or 3											4A															
UPPER ILLINOIS	71200010802	LaPorte/Starke	INK0182_02	KANKAKEE RIVER - UNNAMED TRIBUTARY	3.14	Miles	2 or 3	4A	2 or 3											4A															
UPPER ILLINOIS	71200010802	LaPorte	INK0182_03	HANNA ARM OF TUESBURG DITCH	1.65	Miles	2 or 3	4A	2 or 3											4A															
UPPER ILLINOIS	71200010802	LaPorte	INK0182_04	HANNA ARM OF TUESBURG DITCH	10.4	Miles	2 or 3	4A	2 or 3											4A															
UPPER ILLINOIS	71200010802	LaPorte	INK0182_T1002	HANNA ARM OF TUESBURG DITCH	9.28	Miles	2 or 3	4A	2 or 3											4A															
UPPER ILLINOIS	71200010802	LaPorte	INK0182_T1004	WILLIAMS ARM OF TUESBURG DITCH	5.71	Miles	2 or 3	4A	2 or 3											4A															
UPPER ILLINOIS	71200010802	LaPorte	INK0182_T1005	WILLIAM ARM OF TUESBURG DITCH	14.76	Miles	2 or 3	4A	2 or 3											4A															
UPPER ILLINOIS	71200010802	LaPorte	INK0182_T1006	HANNA ARM OF TUESBURG DITCH - UNNAMED TRIBUTARY	1.87	Miles	2 or 3	4A	2 or 3											4A															
UPPER ILLINOIS	71200010802	LaPorte	INK0182_T1007	DAVIDSON DRAIN	8.77	Miles	2 or 3	4A	2 or 3											4A															
UPPER ILLINOIS	71200010802	LaPorte	INK0182_T1008	HANNA ARM OF TUESBURG DITCH - UNNAMED TRIBUTARY	7.58	Miles	2 or 3	4A	2 or 3											4A															
UPPER ILLINOIS	71200010802	LaPorte	INK0182_T1009	HANNA ARM OF TUESBURG DITCH - UNNAMED TRIBUTARY	3.96	Miles	2 or 3	4A	2 or 3											4A															
UPPER ILLINOIS	71200010804	LaPorte	INK0184_02	PITNER DITCH	11.93	Miles	2 or 3	5A	2 or 3											5A															
UPPER ILLINOIS	71200010804	LaPorte	INK0184_03	PITNER DITCH	8.49	Miles	2 or 3	5A	2 or 3											5A															
UPPER ILLINOIS	71200010804	LaPorte	INK0184_04	PITNER DITCH	4.64	Miles	2 or 3	5A	2 or 3											5A															
UPPER ILLINOIS	71200010804	LaPorte	INK0184_T1002	GUSE ARM	4.14	Miles	2 or 3	5A	2 or 3											5A															
UPPER ILLINOIS	71200010804	LaPorte	INK0184_T1003	HUNDT DITCH	3.38	Miles	2 or 3	5A	2 or 3											5A															
UPPER ILLINOIS	71200010805	LaPorte	INK0185_03	PITNER DITCH	7.32	Miles	2 or 3	4A	2 or 3											4A															
UPPER ILLINOIS	71200010806	LaPorte/Starke	INK0186_01	KANKAKEE RIVER	0.99	Miles	5A	4A	5B				5A							4A						5B									
UPPER ILLINOIS	71200010806	Starke	INK0186_02	KANKAKEE RIVER	0.86	Miles	5A	4A	5B				5A							4A						5B									
UPPER ILLINOIS	71200010806	LaPorte/Starke	INK0186_03	KANKAKEE RIVER	3.28	Miles	5A	4A	5B				5A							4A						5B									
UPPER ILLINOIS	71200010806	LaPorte	INK0186_T1004	KANKAKEE RIVER - UNNAMED TRIBUTARY	1.33	Miles	2 or 3	4A	2 or 3											4A															
UPPER ILLINOIS	71200010806	Starke	INK0186_T1005	KANKAKEE RIVER - UNNAMED TRIBUTARY	0.84	Miles	2 or 3	4A	2 or 3											4A															
UPPER ILLINOIS	71200010806	Starke	INK0186_T1006	KANKAKEE RIVER - UNNAMED TRIBUTARY	1.48	Miles	2 or 3	4A	2 or 3											4A															
UPPER ILLINOIS	71200010806	LaPorte	INK0186_T1007	KANKAKEE RIVER - UNNAMED TRIBUTARY	4.92	Miles	2 or 3	4A	2 or 3											4A															
UPPER ILLINOIS	71200010806	Starke	INK0186_T1008	KANKAKEE RIVER - UNNAMED TRIBUTARY	1.65	Miles	2 or 3	4A	2 or 3											4A															
UPPER ILLINOIS	71200010806	Starke	INK0186_T1010	ORIGER DITCH	10.95	Miles	2 or 3	4A	2 or 3											4A															
UPPER ILLINOIS	71200010806	Starke	INK0186_T1011	GREEN DITCH	10.67	Miles	2 or 3	4A	2 or 3											4A															
UPPER ILLINOIS	71200010806	Starke	INK0186_T1012	GREEN DITCH - UNNAMED TRIBUTARY	1.72	Miles	2 or 3	4A	2 or 3											4A															
UPPER ILLINOIS	71200010806	LaPorte	INK0186_T1013	KANKAKEE RIVER - UNNAMED TRIBUTARY	3.18	Miles	2 or 3	4A	2 or 3											4A															
UPPER ILLINOIS	71200010807	LaPorte/Starke	INK0187_01	KANKAKEE RIVER	2.32	Miles	5A	4A	5B				5A							4A						5B									
UPPER ILLINOIS	71200010807	Jasper/LaPorte/Starke	INK0187_02	KANKAKEE RIVER	1.83	Miles	5A	4A	5B				5A							4A						5B									
UPPER ILLINOIS	71200010807	Jasper/Porter	INK0187_03	KANKAKEE RIVER	1.96	Miles	5A	4A	5B				5A							4A						5B									
UPPER ILLINOIS	71200010807	Starke	INK0187_T1003	KANKAKEE RIVER - UNNAMED DITCH	12.71	Miles	2 or 3	4A	2 or 3											4A															
UPPER ILLINOIS	71200010807	Jasper	INK0187_T1005	RASSMUSSEN DITCH	5.03	Miles	2 or 3	4A	2 or 3											4A															
UPPER ILLINOIS	71200010807	Jasper	INK0187_T1006	KANKAKEE RIVER - UNNAMED DITCH	3.04	Miles	2 or 3	4A	2 or 3											4A															
UPPER ILLINOIS	71200010807	Starke	INK0187_T1007	PAYNE DITCH	7.2	Miles	2 or 3	4A	2 or 3											4A															
UPPER ILLINOIS	71200010807	Starke	INK0187_T1008	HEADWATERS OF PAYNE DITCH	9.36	Miles	2 or 3	4A	2 or 3											4A															
UPPER ILLINOIS	71200010807	Starke	INK0187_T1009	WEST ARM OF PAYNE DITCH	9.77	Miles	2 or 3	4A	2 or 3											4A															
UPPER ILLINOIS	71200010807	Starke	INK0187_T1010	KELLER ARM OF PAYNE DITCH	5.66	Miles	2 or 3	4A	2 or 3											4A															
UPPER ILLINOIS	71200010807	Jasper/Starke	INK0187_T1011	KANKAKEE RIVER - UNNAMED TRIBUTARY	2.34	Miles	2 or 3	4A	2 or 3											4A															
UPPER ILLINOIS	71200010807	Jasper/Porter	INK0187_T1012	KANKAKEE RIVER - UNNAMED DITCH	1.85	Miles	2 or 3	4A	2 or 3											4A															
UPPER ILLINOIS	71200010807	Jasper	INK0187_T1013	HINSHAW DITCH	2.07	Miles	2 or 3	4A	2 or 3											4A															
UPPER ILLINOIS	71200010807	Starke	INK0187_T1014	EAST ARM OF PAYNE DITCH	5.31	Miles	2 or 3	4A	2 or 3											4A															
UPPER ILLINOIS	71200010807	Starke	INK0187_T1015	ELKHEIM DITCH	7.06	Miles	2 or 3	4A	2 or 3											4A															
UPPER ILLINOIS	71200010807	Starke	INK0187_T1016	ELKHEIM DITCH	6.01	Miles	2 or 3	4A	2 or 3											4A															
UPPER ILLINOIS	71200010807	Jasper/Starke	INK0187_T1017	MYLIUS DITCH	6.65	Miles	2 or 3	4A	2 or 3											4A															
UPPER ILLINOIS	71200010807	Starke	INK0187_T1018	BASS DITCH	8.21	Miles	2 or 3	4A	2 or 3											4A															
UPPER ILLINOIS	71200010809	Jasper	INK0189_02	KANKAKEE RIVER	5.02	Miles	5A	2 or 3	5B				5A													5B									
UPPER ILLINOIS	71200010809	Jasper/Porter	INK0189_03	KANKAKEE RIVER	1.28	Miles	2 or 3	2 or 3	5B																	5B									
UPPER ILLINOIS	71200010809	Jasper	INK0189_04	KANKAKEE RIVER	1.06	Miles	2 or 3	2 or 3	5B																	5B									
UPPER ILLINOIS	71200010901	Jasper	INK0191_02	WOLF CREEK	8.94	Miles	2 or 3	2 or 3	5B																	5B									
UPPER ILLINOIS	71200010901	Jasper	INK0191_03	WOLF CREEK	5.92	Miles	2 or 3	2 or 3	5B																	5B									
UPPER ILLINOIS	71200010901	Jasper	INK0191_04	WOLF CREEK	2.46	Miles	2 or 3	2 or 3	5B																	5B									
UPPER ILLINOIS	71200010901	Jasper	INK0191_05	WOLF CREEK	1.15	Miles	2 or 3	2 or 3	5B																	5B									
UPPER ILLINOIS	71200010901	Jasper	INK0191_06	WOLF CREEK	5.48	Miles	2 or 3	2 or 3	5B																	5B									
UPPER ILLINOIS	71200010901	Jasper	INK0191_T1004	WOLF CREEK - UNNAMED TRIBUTARY	3.37	Miles	2 or 3	2 or 3	5B																	5B									
UPPER ILLINOIS	71200010902	Jasper	INK0192_02	WOLF CREEK	1.98	Miles	5A	4A	5B										5A	4A						5B									
UPPER ILLINOIS	71200010902	Jasper	INK0192_03	WOLF CREEK	2.89	Miles	5A	4A	5B										5A	4A						5B									
UPPER ILLINOIS	71200010902	Jasper	INK0192_T1002	WOLF CREEK - UNNAMED TRIBUTARY DITCH SYSTEM	10.51	Miles	2 or 3	4A	2 or 3											4A															
UPPER ILLINOIS	71200010902	Jasper	INK0192_T1003	HEISHLER DITCH	20.45	Miles	2 or 3	4A	2 or 3											4A															
UPPER ILLINOIS	71200010902	Jasper	INK0192_T1004	HEISHLER DITCH - UNNAMED TRIBUTARY	2.68	Miles	2 or 3	4A	2 or 3											4A															
UPPER ILLINOIS	71200010902	Jasper	INK0192_T1005	HICKAM LATERAL	10.08	Miles	2 or 3	4A	2 or 3											4A															
UPPER ILLINOIS	71200010902	Jasper	INK0192_T1006	HICKAM LATERAL	2.72	Miles	2 or 3	4A	2 or 3											4A															
UPPER ILLINOIS	71200010902	Jasper	INK0192_T1007	MARBLE DITCH	4.97	Miles	5A	4A	5B										5A	4A						5B									
UPPER ILLINOIS	71200010902	Jasper	INK0192_T1008	WOLF CREEK - UNNAMED TRIBUTARY	1.39	Miles	5A	4A	5B										5A	4A						5B									
UPPER ILLINOIS	71200010902	Jasper	INK0192_T1009	MYERS DITCH	3.94	Miles	5A	4A	5B										5A	4A						5B									
UPPER ILLINOIS	71200010903	Jasper	INK0193_01	HODGE DITCH	5.91	Miles	5A	2 or 3	2 or 3										5A																
UPPER ILLINOIS	71200010903	Jasper	INK0193_03	HODGE DITCH	2.59	Miles	5A	2 or 3	2 or 3										5A																
UPPER ILLINOIS	71200010903	Jasper	INK0193_04	HODGE DITCH	4.28	Miles	5A	2 or 3	2 or 3										5A																
UPPER ILLINOIS	71200010903	Jasper	INK0193_T1001	JAMES DITCH	8.96	Miles	5A	2 or 3	2 or 3										5A																
UPPER ILLINOIS	71200010903	Jasper	INK0193_T1004	DELEHANTY DITCH	15.82	Miles	5A	2 or 3	2 or 3										5A																
UPPER ILLINOIS	71200010903	Jasper	INK0193_T1005	DELEHANTY DITCH	5.86	Miles	5A	2 or 3	2 or 3										5A																
UPPER ILLINOIS	71200010903	Jasper	INK0193_T1006	DELEHANTY DITCH	4.04	Miles	5A	2 or 3	2 or 3				5A						5A																
UPPER ILLINOIS	71200010903	Jasper	INK0193_T1007	SCHATZLEY DITCH	9.14	Miles	5A	2 or 3	2 or 3				5A						5A																
UPPER ILLINOIS	71200010903	Jasper	INK0193_T1008	SCHATZLEY DITCH	7.78	Miles	5A	2 or 3	2 or 3				5A						5A																
UPPER ILLINOIS	71200010904	Jasper	INK0194_01	HODGE DITCH	21.86	Miles	2 or 3	4A	2 or 3											4A															
UPPER ILLINOIS	71200011001	LaPorte	INK01A1_04	SLOCUM DITCH	6.22	Miles	5A	4A	2 or 3				5A							4A															
UPPER ILLINOIS	71200011001	LaPorte/Porter	INK01A1_05	SLOCUM DITCH	7.09	Miles	5A	4A	2 or 3				5A							4A															
UPPER ILLINOIS	71200011001	LaPorte	INK01A1_T1001	TOPPER DITCH	12.76	Miles	2 or 3	4A	2 or 3											4A															
UPPER ILLINOIS	71200011002	Porter	INK01A2_02	CROOKED CREEK, WEST BRANCH	4.73	Miles	5A	2 or 3	2 or 3				5A																						
UPPER ILLINOIS	71200011002	Porter	INK01A2_03	CROOKED CREEK, WEST BRANCH	4.01	Miles	5A	2 or 3	2 or 3				5A																						
UPPER ILLINOIS	71200011002	Porter	INK01A2_T1001	CROOKED CREEK, WEST BRANCH - UNNAMED TRIBUTARY	10.28	Miles	5A	2 or 3	2 or 3				5A																						
UPPER ILLINOIS	71200011003	LaPorte/Porter	INK01A3_04	CROOKED CREEK	2.74	Miles	5A	2 or 3	5B				5A													5B									

BASIN	HYDROLOGIC UNIT CODE	COUNTY	ASSESSMENT UNIT ID	ASSESSMENT UNIT NAME	SIZE	UNITS	ALU	RECR	FC	PWS	ALGAE	AMMONIA, UN-IONIZED	BIOLOGICAL INTEGRITY	CADMIUM (DISSOLVED)	CHLORIDE	COPPER (DISSOLVED)	CYANIDE (AS FREE CYANIDE)	DIOXIN (INCLUDING 2,3,7,8-TCDD)	DISSOLVED OXYGEN	ESCHERICHIA COLI (E_COLI)	MERCURY IN FISH TISSUE	MERCURY, TOTAL	NICKEL (DISSOLVED)	NUTRIENTS	OIL AND GREASE	PCBS IN FISH TISSUE	PESTICIDES	PH	PHOSPHORUS, TOTAL	POLYCHLORINATED BIPHENYLS (PCBS)	SEDIMENTATION or SILTATION	SULFATE	TASTE	TEMPERATURE	ZINC (DISSOLVED)
UPPER ILLINOIS	71200011003	Porter	INK01A3_05	CROOKED CREEK	5.75	Miles	5A	2 or 3	5B				5A													5B									
UPPER ILLINOIS	71200011003	LaPorte/Porter	INK01A3_T1006	CROOKED CREEK	4.32	Miles	5A	2 or 3	2 or 3				5A																						
UPPER ILLINOIS	71200011003	LaPorte	INK01A3_T1007	CRUMPACKER ARM OF FORBES DITCH	2.8	Miles	5A	2 or 3	2 or 3				5A																						
UPPER ILLINOIS	71200011003	LaPorte	INK01A3_T1008	WRIGHT ARM OF FORBES DITCH	2.8	Miles	5A	2 or 3	2 or 3				5A																						
UPPER ILLINOIS	71200011003	LaPorte/Porter	INK01A3_T1009	FORBES DITCH	2.11	Miles	5A	2 or 3	2 or 3				5A																						
UPPER ILLINOIS	71200011004	Porter	INK01A4_02	CROOKED CREEK	14.4	Miles	5A	5A	5B				5A							5A						5B									
UPPER ILLINOIS	71200011004	Porter	INK01A4_T1001	CROOKED CREEK	3.97	Miles	5A	2 or 3	2 or 3				5A																						
UPPER ILLINOIS	71200011004	Porter	INK01A4_T1002	KOSELKE DITCH - UNNAMED TRIBUTARY	3.69	Miles	5A	2 or 3	2 or 3				5A																						
UPPER ILLINOIS	71200011004	Porter	INK01A4_T1003	KOSELKE DITCH	9.01	Miles	5A	2 or 3	2 or 3				5A																						
UPPER ILLINOIS	71200011004	Porter	INK01A4_T1003A	KOSELKE DITCH - UNNAMED TRIBUTARY	0.71	Miles	5A	2 or 3	2 or 3				5A																						
UPPER ILLINOIS	71200011005	LaPorte/Porter	INK01A5_02	GREIGER DITCH	10.84	Miles	2 or 3	4A	2 or 3											4A															
UPPER ILLINOIS	71200011005	Porter	INK01A5_03	GREIGER DITCH	1.89	Miles	2 or 3	4A	2 or 3											4A															
UPPER ILLINOIS	71200011005	LaPorte/Porter	INK01A5_04	GREIGER DITCH	4.04	Miles	2 or 3	4A	2 or 3											4A															
UPPER ILLINOIS	71200011005	LaPorte/Porter	INK01A5_05	REEVES DITCH	12.37	Miles	2 or 3	4A	2 or 3											4A															
UPPER ILLINOIS	71200011005	LaPorte/Porter	INK01A5_T1001	GREIGER DITCH	8.96	Miles	2 or 3	4A	2 or 3											4A															
UPPER ILLINOIS	71200011005	Porter	INK01A5_T1002	GREIGER DITCH - UNNAMED DITCH	1.84	Miles	2 or 3	4A	2 or 3											4A															
UPPER ILLINOIS	71200011005	Porter	INK01A5_T1003	GREIGER DITCH - UNNAMED DITCH	1.4	Miles	2 or 3	4A	2 or 3											4A															
UPPER ILLINOIS	71200011005	Porter	INK01A5_T1004	GREIGER DITCH - UNNAMED DITCH	1.79	Miles	2 or 3	4A	2 or 3											4A															
UPPER ILLINOIS	71200011005	Porter	INK01A5_T1005	REEVES DITCH - UNNAMED TRIBUTARY	9.99	Miles	2 or 3	4A	2 or 3											4A															
UPPER ILLINOIS	71200011006	Porter	INK01A6_02	CROOKED CREEK	6.93	Miles	2 or 3	4A	5B											4A						5B									
UPPER ILLINOIS	71200011006	Porter	INK01A6_03	HEINOLD DITCH	6.94	Miles	2 or 3	4A	5B											4A						5B									
UPPER ILLINOIS	71200011006	Porter	INK01A6_T1001	HANNON DITCH	6.2	Miles	2 or 3	4A	2 or 3											4A															
UPPER ILLINOIS	71200011006	Porter	INK01A6_T1002	HEINOLD DITCH	3.76	Miles	2 or 3	4A	2 or 3											4A															
UPPER ILLINOIS	71200011007	Porter	INK01A7_04	COBB DITCH	3.4	Miles	5A	2 or 3	2 or 3				5A																						
UPPER ILLINOIS	71200011007	Porter	INK01A7_05	COBB DITCH	8.7	Miles	5A	5A	2 or 3				5A							5A															
UPPER ILLINOIS	71200011007	Porter	INK01A7_06	COBB DITCH	3.92	Miles	5A	5A	2 or 3				5A							5A															
UPPER ILLINOIS	71200011007	Porter	INK01A7_T1001	SELVERS CREEK	19.96	Miles	5A	5A	2 or 3				5A							5A															
UPPER ILLINOIS	71200011007	Porter	INK01A7_T1002	LUDINGTON DITCH	3.45	Miles	5A	2 or 3	2 or 3				5A																						
UPPER ILLINOIS	71200011007	Porter	INK01A7_T1002A	LUDINGTON DITCH - UPSTREAM LAKE ELIZA	2.96	Miles	5A	2 or 3	2 or 3				5A																						
UPPER ILLINOIS	71200011007	Porter	INK01A7_T1002B	LUDINGTON DITCH - UPSTREAM LAKE ELIZA	0.57	Miles	5A	2 or 3	2 or 3				5A																						
UPPER ILLINOIS	71200011007	Porter	INK01A7_T1003	LUDINGTON DITCH	4.59	Miles	5A	2 or 3	2 or 3				5A																						
UPPER ILLINOIS	71200011007	Porter	INK01A7_T1004	LUDINGTON DITCH	2.94	Miles	5A	2 or 3	2 or 3				5A																						
UPPER ILLINOIS	71200011007	Porter	INK01A7_T1005	LUDINGTON DITCH	14.77	Miles	5A	2 or 3	2 or 3				5A																						
UPPER ILLINOIS	71200011007	Porter	INK01A7_T1006	COBB DITCH - UNNAMED TRIBUTARY	2.12	Miles	5A	5A	2 or 3				5A							5A															
UPPER ILLINOIS	71200011008	Porter	INK01A8_04	SANDY HOOK DITCH	4.38	Miles	2 or 3	5A	2 or 3											5A															
UPPER ILLINOIS	71200011009	Porter	INK01A9_02	PHILLIPS DITCH	7.4	Miles	2 or 3	4A	2 or 3											4A															
UPPER ILLINOIS	71200011009	Porter	INK01A9_03	PHILLIPS DITCH	1.38	Miles	2 or 3	4A	2 or 3											4A															
UPPER ILLINOIS	71200011009	Porter	INK01A9_T1001	CORNELL DITCH	6.75	Miles	2 or 3	4A	2 or 3											4A															
UPPER ILLINOIS	71200011009	Porter	INK01A9_T1003	CORNELL DITCH	6.77	Miles	2 or 3	4A	2 or 3											4A															
UPPER ILLINOIS	71200011009	Porter	INK01A9_T1004	CORNELL DITCH	8.74	Miles	2 or 3	4A	2 or 3											4A															
UPPER ILLINOIS	71200011010	Jasper	INK01AA_01	KANKAKEE RIVER	0.19	Miles	2 or 3	2 or 3	5B																	5B									
UPPER ILLINOIS	71200011010	Jasper/Porter	INK01AA_02	KANKAKEE RIVER	3.05	Miles	2 or 3	4A	5B											4A						5B									
UPPER ILLINOIS	71200011010	Jasper/Porter	INK01AA_03	KANKAKEE RIVER	3.74	Miles	2 or 3	4A	5B											4A						5B									
UPPER ILLINOIS	71200011010	Jasper/Porter	INK01AA_04	KANKAKEE RIVER	3.81	Miles	5A	4A	5B				5A							4A						5B									
UPPER ILLINOIS	71200011010	Porter	INK01AA_T1007	KITHCART DITCH	4.36	Miles	5A	2 or 3	2 or 3				5A																						
UPPER ILLINOIS	71200011010	Porter	INK01AA_T1008	BREYFOGEL DITCH	0.64	Miles	5A	2 or 3	2 or 3				5A																						
UPPER ILLINOIS	71200011010	Porter	INK01AA_T1010	COBB CREEK - UNNAMED TRIBUTARY	2.47	Miles	5A	2 or 3	2 or 3				5A																						
UPPER ILLINOIS	71200011010	Lake/Porter	INK01AA_T1010A	COBB CREEK - UNNAMED TRIBUTARY	6.36	Miles	5A	2 or 3	2 or 3				5A																						
UPPER ILLINOIS	71200011010	Porter	INK01AA_T1012	KELLER DITCH	2.78	Miles	5A	2 or 3	2 or 3				5A																						
UPPER ILLINOIS	71200011010	Porter	INK01AA_T1013	BREYFOGEL DITCH	16.52	Miles	5A	2 or 3	2 or 3				5A																						
UPPER ILLINOIS	71200011101	Jasper/Newton	INK01B1_03	DEHAAN DITCH	3.17	Miles	2 or 3	4A	2 or 3											4A															
UPPER ILLINOIS	71200011101	Newton	INK01B1_03A	DEHAAN DITCH	0.81	Miles	2 or 3	4A	2 or 3											4A															
UPPER ILLINOIS	71200011101	Newton	INK01B1_04	DEHAAN DITCH	1.78	Miles	2 or 3	4A	2 or 3											4A															
UPPER ILLINOIS	71200011101	Jasper	INK01B1_T1012	TYLER DITCH	6.26	Miles	2 or 3	4A	2 or 3											4A															
UPPER ILLINOIS	71200011101	Jasper	INK01B1_T1013	TYLER DITCH	6.52	Miles	2 or 3	4A	2 or 3											4A															
UPPER ILLINOIS	71200011101	Jasper	INK01B1_T1014	TYLER DITCH	4	Miles	2 or 3	4A	2 or 3											4A															
UPPER ILLINOIS	71200011101	Jasper	INK01B1_T1015	BRENT DITCH	5.64	Miles	2 or 3	4A	2 or 3											4A															
UPPER ILLINOIS	71200011101	Jasper	INK01B1_T1016	BRENT DITCH - UNNAMED TRIBUTARY	3.47	Miles	2 or 3	4A	2 or 3											4A															
UPPER ILLINOIS	71200011101	Jasper	INK01B1_T1017	BRENT DITCH - UNNAMED TRIBUTARY	1.47	Miles	2 or 3	4A	2 or 3											4A															
UPPER ILLINOIS	71200011101	Jasper	INK01B1_T1018	BRENT DITCH - UNNAMED TRIBUTARY	4.27	Miles	2 or 3	4A	2 or 3											4A															
UPPER ILLINOIS	71200011101	Jasper	INK01B1_T1019	BRENT DITCH - UNNAMED TRIBUTARY	3.94	Miles	2 or 3	4A	2 or 3											4A															
UPPER ILLINOIS	71200011101	Jasper	INK01B1_T1020	DEHAAN DITCH - UNNAMED TRIBUTARY	2.71	Miles	2 or 3	4A	2 or 3											4A															
UPPER ILLINOIS	71200011101	Jasper/Newton	INK01B1_T1021	DEHAAN DITCH - UNNAMED TRIBUTARY	4.68	Miles	2 or 3	4A	2 or 3											4A															
UPPER ILLINOIS	71200011101	Newton	INK01B1_T1022	DEHAAN DITCH - UNNAMED TRIBUTARY	0.91	Miles	2 or 3	4A	2 or 3											4A															
UPPER ILLINOIS	71200011101	Newton	INK01B1_T1023	DEHAAN DITCH - UNNAMED TRIBUTARY	1.03	Miles	2 or 3	4A	2 or 3											4A															
UPPER ILLINOIS	71200011103	Jasper/Lake	INK01B3_01	KANKAKEE RIVER	2.81	Miles	2 or 3	4A	5B											4A						5B									
UPPER ILLINOIS	71200011103	Lake/Newton	INK01B3_02	KANKAKEE RIVER	3.88	Miles	2 or 3	4A	5B											4A						5B									
UPPER ILLINOIS	71200011103	Lake/Newton	INK01B3_03	KANKAKEE RIVER	5.06	Miles	2 or 3	4A	5B											4A						5B									
UPPER ILLINOIS	71200011103	Lake/Newton	INK01B3_04	KANKAKEE RIVER	3.41	Miles	2 or 3	4A	5B											4A						5B									
UPPER ILLINOIS	71200011103	Lake	INK01B3_05	KANKAKEE RIVER	0.98	Miles	2 or 3	4A	5B											4A						5B									
UPPER ILLINOIS	71200011103	Jasper/Lake	INK01B3_T1005	BROWN LEVEE DITCH	4.56	Miles	2 or 3	4A	2 or 3											4A															
UPPER ILLINOIS	71200011103	Jasper	INK01B3_T1009	BROWN LEVEE DITCH	1.2	Miles	2 or 3	4A	2 or 3											4A															
UPPER ILLINOIS	71200011103	Lake	INK01B3_T1016	BROWN LEVEE DITCH	3.41	Miles	2 or 3	4A	2 or 3											4A															
UPPER ILLINOIS	71200011103	Lake	INK01B3_T1017	BROWN LEVEE DITCH - UNNAMED TRIBUTARY	9.3	Miles	2 or 3	4A	2 or 3											4A															
UPPER ILLINOIS	71200011203	Newton	INK01C3_06	BEAVER LAKE DITCH	5.6	Miles	2 or 3	4A	2 or 3											4A															
UPPER ILLINOIS	71200011203	Newton	INK01C3_T1001	BOGUS ISLAND DITCH - UNNAMED TRIBUTARY	6.41	Miles	2 or 3	4A	2 or 3											4A															
UPPER ILLINOIS	71200011203	Newton	INK01C3_T1004	BEAVER LAKE DITCH - UNNAMED TRIBUTARY	3.04	Miles	2 or 3	4A	2 or 3											4A															
UPPER ILLINOIS	71200011203	Newton	INK01C3_T1005	BOGUS ISLAND DITCH	19.21	Miles	2 or 3	4A	2 or 3											4A															
UPPER ILLINOIS	71200011203	Newton	INK01C3_T1006	BEAVER LAKE DITCH - UNNAMED TRIBUTARY	2.92	Miles	2 or 3	4A	2 or 3											4A															
UPPER ILLINOIS	71200011203	Newton	INK01C3_T1007	LAWLER DITCH	3.63	Miles	2 or 3	4A	2 or 3											4A															
UPPER ILLINOIS	71200011203	Newton	INK01C3_T1008	LAWLER DITCH	2.91	Miles	2 or 3	4A	2 or 3											4A															
UPPER ILLINOIS	71200011203	Newton	INK01C3_T1009	LAWLER DITCH	4	Miles	2 or 3	4A	2 or 3											4A															
UPPER ILLINOIS	71200011203	Newton	INK01C3_T1010	REDDEN DITCH	16.31	Miles	2 or 3	4A	2 or 3											4A															
UPPER ILLINOIS	71200011203	Newton	INK01C3_T1011	LAWLER DITCH	1.58	Miles	2 or 3	4A	2 or 3											4A															
UPPER ILLINOIS	71200011203	Newton	INK01C3_T1012	LAWLER DITCH - UNNAMED TRIBUTARY	1.8	Miles	2 or 3	4A	2 or 3											4A															
UPPER ILLINOIS	71200011203	Newton	INK01C3_T1013	LAWLER DITCH - UNNAMED TRIBUTARY	2.6	Miles	2 or 3	4A	2 or 3											4A															
UPPER ILLINOIS	71200011203	Newton	INK01C3_T1014	LAWLER DITCH - UNNAMED TRIBUTARY	3.95	Miles	2 or 3	4A	2 or 3											4A															
UPPER ILLINOIS	71200011203	Newton	INK01C3_T1015	LAWLER DITCH - UNNAMED TRIBUTARY	2.39	Miles	2 or 3	4A	2 or 3											4A															
UPPER ILLINOIS	71200011204	Lake	INK01C4_08	WILLIAMS DITCH	9.9	Miles	2 or 3	2 or 3	5B																	5B									
UPPER ILLINOIS	71200011205	Lake/Newton	INK01C5_01	KANKAKEE RIVER	4.05	Miles	2 or 3	4A	5B											4A						5B									
UPPER ILLINOIS	71200011205	Lake/Newton	INK01C5_02	KANKAKEE RIVER	3.97	Miles	2 or 3	4A	5B											4A						5B									
UPPER ILLINOIS	71200011205	Newton	INK01C5_03	KANKAKEE RIVER	1.57	Miles	2 or 3	2 or 3	5B																	5B									
UPPER ILLINOIS	71200011205	Newton	INK01C5_T1003	BOGUS ISLAND DITCH	5.21	Miles	2 or 3	4A	2 or 3											4A															
UPPER ILLINOIS	71200011205	Newton	INK01C5_T1006	BEST DITCH	14.3	Miles	2 or 3	2 or 3	5B																	5B									
UPPER ILLINOIS	71200011301	Lake/Porter	INK01D1_05	STONY RUN, EAST BRANCH	8.78	Miles	5A	2 or 3	2 or 3				5A																						
UPPER ILLINOIS	71200011301	Lake/Porter	INK01D1_05A	STONY RUN, EAST BRANCH	0.42	Miles	5A	2 or 3	2 or 3				5A																						
UPPER ILLINOIS	71200011301	Lake	INK01D1_T1004	STONY RUN, EAST BRANCH - UNNAMED TRIBUTARY	3.37	Miles	5A	2 or 3	2 or 3						5A									5A											
UPPER ILLINOIS	71200011302	Lake	INK01D2_03	STONY RUN HEADWATER	5.21	Miles	5A	4A	2 or 3				5A							4A															
UPPER ILLINOIS	71200011302	Lake	INK01D2_05	STONY RUN	6.91	Miles	2 or 3	4A	2 or 3											4A															
UPPER ILLINOIS	71200011302	Lake	INK01D2_06	STONY RUN	9.53	Miles	2 or 3	4A	2 or 3											4A															
UPPER ILLINOIS	71200011302	Lake	INK01D2_T1007	STONY RUN- UNNAMED TRIBUTARY	1.24	Miles	2 or 3	4A	2 or 3											4A															
UPPER ILLINOIS	71200011302	Lake	INK01D2_T1008	STONY RUN- UNNAMED TRIBUTARY	2.43	Miles	2 or 3	4A	2 or 3											4A															
UPPER ILLINOIS	71200011304	Lake	INK01D4_03	GREISEL DITCH	10.4	Miles	2 or 3	4A	2 or 3											4A															
UPPER ILLINOIS	71200011304	Lake	INK01D4_04	GREISEL DITCH	1.9	Miles	2 or 3	4A	2 or 3											4A															
UPPER ILLINOIS	71200011304	Lake	INK01D4_05	GREISEL DITCH	1.71	Miles	2 or 3	4A	2 or 3											4A															
UPPER ILLINOIS	71200011304	Lake	INK01D4_06	GREISEL DITCH	9.28	Miles	2 or 3	4A	2 or 3											4A															
UPPER ILLINOIS	71200011304	Lake	INK01D4_T1006	EBERT DITCH	3.9	Miles	2 or 3	4A	2 or 3											4A															
UPPER ILLINOIS	71200011305	Lake	INK01D5_02	SINGLETON DITCH	9.05	Miles	5A	4A	2 or 3				5A							4A															
UPPER ILLINOIS	71200011305	Lake	INK01D5_03	SINGLETON DITCH	4.97	Miles	5A	4A	2 or 3				5A							4A															
UPPER ILLINOIS	71200011305	Lake	INK01D5_04	SINGLETON DITCH	10.05	Miles	5A	4A	2 or 3				5A							4A															
UPPER ILLINOIS	71200011305	Lake	INK01D5_T1001	LITTLE DITCH	11.44	Miles	5A	4A	2 or 3				5A							4A															
UPPER ILLINOIS	71200011305	Lake	INK01D5_T1003	VANATTI DITCH	7.48	Miles	5A	4A	2 or 3				5A							4A															
UPPER ILLINOIS	71200011305	Lake	INK01D5_T1004	SINGLETON DITCH - UNNAMED TRIBUTARY	4.67	Miles	5A	4A	2 or 3				5A							4A															
UPPER ILLINOIS	71200011305	Lake	INK01D5_T1005	BRYANT DITCH	6	Miles	5A	4A	2 or 3				5A							4A															
UPPER ILLINOIS	71200011305	Lake	INK01D5_T1006	BRYANT DITCH	4.38	Miles	5A	4A	2 or 3				5A							4A															
UPPER ILLINOIS	71200011306	Lake	INK01D6_04	CEDAR CREEK (UPSTREAM OF CEDAR LAKE)	1.84	Miles	2 or 3	4A	2 or 3											4A															
UPPER ILLINOIS	71200011306	Lake	INK01D6_05	CEDAR CREEK	3.39	Miles	5A	4A	2 or 3				5A							4A															
UPPER ILLINOIS	71200011306	Lake	INK01D6_05A	CEDAR LAKE INLET	0.46	Miles	2 or 3	4A	2 or 3											4A															
UPPER ILLINOIS	71200011306		INK01D6_06	CEDAR LAKE (DOWNSTREAM OF CEDAR LAKE)	3.54	Miles	5A	2 or 3	2 or 3				5A																						
UPPER ILLINOIS	71200011306	Lake	INK01D6_08	CEDAR CREEK	3.9	Miles	5A	4A	2 or 3				5A							4A															
UPPER ILLINOIS	71200011306	Lake	INK01D6_09	CEDAR CREEK	3.12	Miles	5A	4A	2 or 3				5A							4A															
UPPER ILLINOIS	71200011306	Lake	INK01D6_10	CEDAR CREEK	3.05	Miles	5A	2 or 3	2 or 3				5A																						
UPPER ILLINOIS	71200011306	Lake	INK01D6_T1004	FOSS DITCH	9.76	Miles	5A	4A	2 or 3				5A							4A															
UPPER ILLINOIS	71200011306	Lake	INK01D6_T1006	MCCONNELL DITCH	4.47	Miles	2 or 3	4A	2 or 3											4A															
UPPER ILLINOIS	71200011306	Lake	INK01D6_T1007	BIG BASS LAKE UNNAMED INLET	1.49	Miles	2 or 3	4A	2 or 3											4A															
UPPER ILLINOIS	71200011306	Lake	INK01D6_T1008	LAKE DALECARLIA UNNAMED INLET	0.63	Miles	2 or 3	4A	2 or 3											4A															
UPPER ILLINOIS	71200011307	Lake	INK01D7_05	BROWN DITCH	13.58	Miles	5A	2 or 3	2 or 3				5A																						
UPPER ILLINOIS	71200011307	Lake	INK01D7_06	BROWN DITCH	9.66	Miles	5A	2 or 3	2 or 3				5A																						
UPPER ILLINOIS	71200011307	Lake	INK01D7_07	BROWN DITCH	1.21	Miles	5A	2 or 3	2 or 3				5A																						
UPPER ILLINOIS	71200011307	Lake	INK01D7_08	BROWN DITCH	3.24	Miles	5A	2 or 3	2 or 3				5A																						
UPPER ILLINOIS	71200011307	Lake	INK01D7_09	BROWN DITCH	2.51	Miles	5A	2 or 3	2 or 3				5A																						
UPPER ILLINOIS	71200011307	Lake	INK01D7_T1004	BROWN DITCH - UNNAMED TRIBUTARY	14.59	Miles	5A	2 or 3	2 or 3				5A																						
UPPER ILLINOIS	71200011307	Lake	INK01D7_T1005	TULLY DITCH	20.1	Miles	5A	2 or 3	2 or 3				5A						5A																
UPPER ILLINOIS	71200011307	Lake	INK01D7_T1006	BROWN DITCH - UNNAMED TRIBUTARY	4.92	Miles	5A	2 or 3	2 or 3				5A																						
UPPER ILLINOIS	71200011307	Lake	INK01D7_T1007	BROWN DITCH - UNNAMED TRIBUTARY	2.01	Miles	5A	2 or 3	2 or 3				5A																						
UPPER ILLINOIS	71200011307	Lake	INK01D7_T1008	BROWN DITCH - UNNAMED TRIBUTARY	2.3	Miles	5A	2 or 3	2 or 3				5A																						
UPPER ILLINOIS	71200011307	Lake	INK01D7_T1009	BROWN DITCH - UNNAMED TRIBUTARY	1.45	Miles	5A	2 or 3	2 or 3				5A																						
UPPER ILLINOIS	71200011307	Lake	INK01D7_T1010	BROWN DITCH - UNNAMED TRIBUTARY	2.75	Miles	5A	2 or 3	2 or 3				5A																						
UPPER ILLINOIS	71200011307	Lake	INK01D7_T1011	BROWN DITCH - UNNAMED TRIBUTARY	1.42	Miles	5A	2 or 3	2 or 3				5A																						
UPPER ILLINOIS	71200011308	Lake	INK01D8_02	WEST CREEK	2.35	Miles	2 or 3	4A	2 or 3											4A															
UPPER ILLINOIS	71200011308	Lake	INK01D8_03	WEST CREEK	6.92	Miles	2 or 3	4A	2 or 3											4A															
UPPER ILLINOIS	71200011308	Lake	INK01D8_T1008	WEST CREEK - UNNAMED TRIBUTARY	9.29	Miles	5A	4A	2 or 3				5A							4A															
UPPER ILLINOIS	71200011308	Lake	INK01D8_T1009	WEST CREEK - UNNAMED TRIBUTARY	1.58	Miles	5A	4A	2 or 3				5A							4A															
UPPER ILLINOIS	71200011308	Lake	INK01D8_T1011	BULL RUN	7.93	Miles	5A	4A	2 or 3											4A				5A											
UPPER ILLINOIS	71200011308	Lake	INK01D8_T1012	WEST CREEK - UNNAMED TRIBUTARY	0.38	Miles	2 or 3	4A	2 or 3											4A															
UPPER ILLINOIS	71200011308	Lake	INK01D8_T1013	WEST CREEK - UNNAMED TRIBUTARY	0.64	Miles	2 or 3	4A	2 or 3											4A															
UPPER ILLINOIS	71200011308	Lake	INK01D8_T1014	WEST CREEK - UNNAMED TRIBUTARY	0.33	Miles	2 or 3	4A	2 or 3											4A															
UPPER ILLINOIS	71200011308	Lake	INK01D8_T1015	WEST CREEK - UNNAMED TRIBUTARY	1.08	Miles	5A	4A	2 or 3				5A							4A															
UPPER ILLINOIS	71200011308	Lake	INK01D8_T1015A	WEST CREEK - UNNAMED TRIBUTARY	1.9	Miles	5A	4A	2 or 3				5A							4A															
UPPER ILLINOIS	71200011309	Lake	INK01D9_03	WEST CREEK	5.13	Miles	5A	5A	2 or 3				5A							5A															
UPPER ILLINOIS	71200011309	Lake	INK01D9_T1009	WEST CREEK - UNNAMED TRIBUTARY	2.7	Miles	5A	2 or 3	2 or 3				5A																						
UPPER ILLINOIS	71200011309	Lake	INK01D9_T1010	WEST CREEK - UNNAMED TRIBUTARY	2.54	Miles	5A	2 or 3	2 or 3				5A																						
UPPER ILLINOIS	71200011309	Lake	INK01D9_T1011	WEST CREEK - UNNAMED TRIBUTARY	2.51	Miles	5A	2 or 3	2 or 3				5A																						
UPPER ILLINOIS	71200011309	Lake	INK01D9_T1012	WEST CREEK - UNNAMED TRIBUTARY	4.14	Miles	5A	2 or 3	2 or 3				5A																						
UPPER ILLINOIS	71200011309	Lake	INK01D9_T1013	WEST CREEK - UNNAMED TRIBUTARY	1.16	Miles	5A	2 or 3	2 or 3				5A																						
UPPER ILLINOIS	71200011309	Lake	INK01D9_T1014	WEST CREEK - UNNAMED TRIBUTARY	1.51	Miles	5A	2 or 3	2 or 3				5A																						
UPPER ILLINOIS	71200011309	Lake	INK01D9_T1014A	WEST CREEK - UNNAMED TRIBUTARY	0.73	Miles	5A	2 or 3	2 or 3				5A																						
UPPER ILLINOIS	71200011309	Lake	INK01D9_T1015	WEST CREEK - UNNAMED TRIBUTARY	5.17	Miles	5A	2 or 3	2 or 3				5A																						
UPPER ILLINOIS	71200011310	Lake	INK01DA_02	WEST CREEK	4.53	Miles	2 or 3	4A	2 or 3											4A															
UPPER ILLINOIS	71200011310	Lake	INK01DA_03	WEST CREEK	5.6	Miles	2 or 3	4A	2 or 3											4A															
UPPER ILLINOIS	71200011310	Lake	INK01DA_04	WEST CREEK	3.74	Miles	2 or 3	4A	2 or 3											4A															

BASIN	HYDROLOGIC UNIT CODE	COUNTY	ASSESSMENT UNIT ID	ASSESSMENT UNIT NAME	SIZE	UNITS	ALU	RECR	FC	PWS	ALGAE	AMMONIA, UN-IONIZED	BIOLOGICAL INTEGRITY	CADMIUM (DISSOLVED)	CHLORIDE	COPPER (DISSOLVED)	CYANIDE (AS FREE CYANIDE)	DIOXIN (INCLUDING 2,3,7,8-TCDD)	DISSOLVED OXYGEN	ESCHERICHIA COLI (E_COLI)	MERCURY IN FISH TISSUE	MERCURY, TOTAL	NICKEL (DISSOLVED)	NUTRIENTS	OIL AND GREASE	PCBS IN FISH TISSUE	PESTICIDES	PH	PHOSPHORUS, TOTAL	POLYCHLORINATED BIPHENYLS (PCBS)	SEDIMENTATION or SILTATION	SULFATE	TASTE	TEMPERATURE	ZINC (DISSOLVED)
UPPER ILLINOIS	71200011310	Lake	INK01DA_T1001	WEST CREEK - UNNAMED TRIBUTARY	6.92	Miles	5A	4A	2 or 3				5A							4A															
UPPER ILLINOIS	71200011311	Lake	INK01DB_02	SINGLETON DITCH	2.95	Miles	2 or 3	4A	2 or 3											4A															
UPPER ILLINOIS	71200011311	Lake	INK01DB_03	SINGLETON DITCH	1.8	Miles	2 or 3	4A	2 or 3											4A															
UPPER ILLINOIS	71200011311	Lake	INK01DB_04	SINGLETON DITCH	2.47	Miles	2 or 3	4A	2 or 3											4A															
UPPER ILLINOIS	71200011311	Lake	INK01DB_T1003	BAILEY DITCH	14.36	Miles	5A	4A	2 or 3				5A							4A															
UPPER ILLINOIS	71200011311	Lake	INK01DB_T1004	SINGLETON DITCH - UNNAMED TRIBUTARY	2.78	Miles	2 or 3	4A	2 or 3											4A															
UPPER ILLINOIS	71200011311	Lake	INK01DB_T1005	SINGLETON DITCH - UNNAMED TRIBUTARY	2.01	Miles	2 or 3	4A	2 or 3											4A															
UPPER ILLINOIS	71200011311	Lake	INK01DB_T1006	BRUCE DITCH	8.06	Miles	5A	4A	2 or 3				5A							4A															
UPPER ILLINOIS	71200011311	Lake	INK01DB_T1006A	BRUCE DITCH	0.82	Miles	5A	2 or 3	2 or 3				5A																						
UPPER ILLINOIS	71200011311	Lake	INK01DB_T1006B	BRUCE DITCH	0.44	Miles	5A	2 or 3	2 or 3				5A																						
UPPER ILLINOIS	71200011311	Lake	INK01DB_T1007	BRUCE DITCH - UNNAMED TRIBUTARY	2.76	Miles	5A	4A	2 or 3				5A							4A															
UPPER ILLINOIS	71200011312	Lake	INK01DC_01	SINGLETON DITCH	1.79	Miles	2 or 3	5A	2 or 3											5A															
UPPER ILLINOIS	71200011306	Lake	INK01P1022_00	CEDAR LAKE	781	Acres	2 or 3	3	5B																	5B									
UPPER ILLINOIS	71200010403		INK01P1031_00	STONE LAKE	125	Acres	2 or 3	3	5B																	5B									
UPPER ILLINOIS	71200010403		INK01P1035_00	PINE LAKE (NORTH & SOUTH)	564	Acres	2 or 3	3	5B																	5B									
UPPER ILLINOIS	71200010702	Marshall/Starke	INK01P1036_00	KOONTZ LAKE	346	Acres	2 or 3	5A	2 or 3																				5A						
UPPER ILLINOIS	71200010504	Marshall	INK01P1037_00	LAWRENCE LAKE	69	Acres	5A	3	2 or 3				5A																						
UPPER ILLINOIS	71200010504	Marshall	INK01P1038_00	MYERS LAKE	96	Acres	5A	3	2 or 3				5A																						
UPPER ILLINOIS	71200010504	Marshall	INK01P1040_00	COOK LAKE	93	Acres	2 or 3	5A	2 or 3																				5A						
UPPER ILLINOIS	71200010504	Marshall	INK01P1041_00	KREIGHBAUM LAKE	20	Acres	2 or 3	5A	2 or 3																				5A						
UPPER ILLINOIS	71200010202	St. Joseph	INK01P1055_00	NORTH CHAIN LAKE	88	Acres	2 or 3	3	5B												5B					5B									
UPPER ILLINOIS	71200010208	LaPorte	INK01P1059_00	FISH LAKE (UPPER)	139	Acres	2 or 3	5A	2 or 3																				5A						
UPPER ILLINOIS	71200010208	LaPorte	INK01P1060_00	FISH LAKE (LOWER)	134	Acres	2 or 3	3	5B																	5B									
UPPER ILLINOIS	71200010104	St. Joseph	INK01P1066_00	WORSTER LAKE	247	Acres	2 or 3	3	5B																	5B									
UPPER ILLINOIS	71200010304	St. Joseph	INK01P1068_00	PLEASANT LAKE	29	Acres	2 or 3	5A	2 or 3																				5A						
UPPER ILLINOIS	71200010304	St. Joseph	INK01P1069_00	RIDDLES LAKE	77	Acres	2 or 3	5A	2 or 3																				5A						
UPPER ILLINOIS	71200010309	Marshall	INK01P1073_00	LAKE OF THE WOODS	416	Acres	2 or 3	5A	5B																	5B			5A						
UPPER ILLINOIS	71200010504	Marshall	INK01P1074_00	GILBERT LAKE	37	Acres	2 or 3	5A	2 or 3																				5A						
UPPER ILLINOIS	71200010504	Marshall	INK01P1075_00	FLAT LAKE	26	Acres	2 or 3	5A	2 or 3																				5A						
UPPER ILLINOIS	71200010502	Marshall	INK01P1076_00	DIXON LAKE	33	Acres	2 or 3	5A	2 or 3																				5A						
UPPER ILLINOIS	71200010602	Starke	INK01P1078_00	BASS LAKE	1440	Acres	2 or 3	3	5B																	5B									
UPPER ILLINOIS	71200011002	Porter	INK01P1089_00	FLINT LAKE	89	Acres	2 or 3	3	5B												5B					5B									
UPPER ILLINOIS	71200011002	Porter	INK01P1091_00	LONG LAKE	65	Acres	2 or 3	3	5B												5B					5B									
UPPER ILLINOIS	71200010403		INK01P1100_00	CLEAR LAKE	106	Acres	2 or 3	3	5B																	5B									
UPPER ILLINOIS	71200020103	Jasper	INK0213_02	OLIVER DITCH	4.65	Miles	2 or 3	4A	2 or 3											4A															
UPPER ILLINOIS	71200020103	Jasper	INK0213_03	OLIVER DITCH	0.5	Miles	2 or 3	4A	2 or 3											4A															
UPPER ILLINOIS	71200020103	Jasper	INK0213_04	OLIVER DITCH	7.5	Miles	2 or 3	4A	2 or 3											4A															
UPPER ILLINOIS	71200020103	Jasper	INK0213_05	OLIVER DITCH	2.74	Miles	2 or 3	4A	2 or 3											4A															
UPPER ILLINOIS	71200020103	Jasper	INK0213_06	OLIVER DITCH	2.13	Miles	2 or 3	4A	2 or 3											4A															
UPPER ILLINOIS	71200020103	Jasper	INK0213_T1002	GRIGGS DITCH	16.51	Miles	2 or 3	4A	2 or 3											4A															
UPPER ILLINOIS	71200020103	Jasper	INK0213_T1003	CALLAHAN DITCH	7.18	Miles	2 or 3	4A	2 or 3											4A															
UPPER ILLINOIS	71200020103	Jasper	INK0213_T1005	JUNGLES DITCH	3.25	Miles	2 or 3	4A	2 or 3											4A															
UPPER ILLINOIS	71200020103	Jasper	INK0213_T1006	PULLEN DITCH	1.71	Miles	2 or 3	4A	2 or 3											4A															
UPPER ILLINOIS	71200020103	Jasper	INK0213_T1007	SLOUGH LATERAL	7.77	Miles	2 or 3	4A	2 or 3											4A															
UPPER ILLINOIS	71200020103	Jasper	INK0213_T1008	SLOUGH LATERAL	1.72	Miles	2 or 3	4A	2 or 3											4A															
UPPER ILLINOIS	71200020204	Benton	INK0224_02	CARPENTER CREEK	8.39	Miles	2	2	2																										
UPPER ILLINOIS	71200020204	Benton/Jasper	INK0224_03	CARPENTER CREEK	7.48	Miles	5A	4A	2 or 3						5A					4A				5A											
UPPER ILLINOIS	71200020204	Jasper	INK0224_04	CARPENTER CREEK	3.11	Miles	5A	4A	2 or 3						5A				4C	4A				5A											
UPPER ILLINOIS	71200020204	Jasper	INK0224_05	CARPENTER CREEK	0.42	Miles	5A	4A	2 or 3						5A				5A	4A				5A											
UPPER ILLINOIS	71200020204	Jasper	INK0224_T1002	MAY DITCH	2.26	Miles	2 or 3	4A	2 or 3											4A															
UPPER ILLINOIS	71200020204	Jasper	INK0224_T1003	CARPENTER CREEK	0.9	Miles	5A	2 or 3	2 or 3						5A				4C					5A											
UPPER ILLINOIS	71200020204	Benton	INK0224_T1004	LAMBERT LATERAL	2.68	Miles	2 or 3	4A	2 or 3											4A															
UPPER ILLINOIS	71200020205	Jasper	INK0225_03	CARPENTER CREEK	7.94	Miles	5A	4A	2 or 3						5A				5A	4A				5A											
UPPER ILLINOIS	71200020205	Jasper	INK0225_04	CARPENTER CREEK	1.72	Miles	5A	4A	2 or 3						5A				5A	4A				5A											
UPPER ILLINOIS	71200020205	Jasper	INK0225_05	CARPENTER CREEK	6.06	Miles	5A	4A	2 or 3						5A				5A	4A				5A											
UPPER ILLINOIS	71200020205	Jasper	INK0225_T1010	CARPENTER CREEK - UNNAMED TRIBUTARY	3.12	Miles	2 or 3	4A	2 or 3											4A															
UPPER ILLINOIS	71200020205	Jasper	INK0225_T1011	MAY DITCH	11.71	Miles	5A	4A	2 or 3				5A							4A															
UPPER ILLINOIS	71200020205	Jasper	INK0225_T1013	CARPENTER CREEK - UNNAMED TRIBUTARY	1.83	Miles	2 or 3	4A	2 or 3											4A															
UPPER ILLINOIS	71200020205	Jasper	INK0225_T1014	CARPENTER CREEK - UNNAMED TRIBUTARY	3.67	Miles	2 or 3	4A	2 or 3											4A															
UPPER ILLINOIS	71200020205	Jasper	INK0225_T1015	CARPENTER CREEK-UNNAMED TRIBUTARY	2.09	Miles	2 or 3	4A	2 or 3											4A															
UPPER ILLINOIS	71200020205	Jasper	INK0225_T1016	CARPENTER CREEK-UNNAMED TRIBUTARY	1.71	Miles	2 or 3	4A	2 or 3											4A															
UPPER ILLINOIS	71200020205	Jasper	INK0225_T1017	CARPENTER CREEK-UNNAMED TRIBUTARY	1.98	Miles	2 or 3	4A	2 or 3											4A															
UPPER ILLINOIS	71200020205	Jasper	INK0225_T1018	CARPENTER CREK-UNNAMED TRIBUTARY	4.57	Miles	2 or 3	4A	2 or 3											4A															
UPPER ILLINOIS	71200020205	Benton/Jasper	INK0225_T1019	CARPENTER CREEK	5.59	Miles	5A	4A	2 or 3						5A				5A	4A				5A											
UPPER ILLINOIS	71200020206	Jasper	INK0226_06	SLOUGH CREEK	2.44	Miles	2 or 3	4A	5B											4A						5B									
UPPER ILLINOIS	71200020206	Jasper	INK0226_07	SLOUGH CREEK	5.08	Miles	2 or 3	4A	5B											4A						5B									
UPPER ILLINOIS	71200020206	Jasper	INK0226_08	SLOUGH CREEK	0.39	Miles	2 or 3	2 or 3	5B																	5B									
UPPER ILLINOIS	71200020206	Jasper	INK0226_T1001	SLOUGH CREEK	2.66	Miles	2 or 3	4A	2 or 3											4A															
UPPER ILLINOIS	71200020206	Jasper	INK0226_T1002	BICE DITCH	7.79	Miles	2	2	2																										
UPPER ILLINOIS	71200020206	Jasper	INK0226_T1003	SLOUGH CREEK-UNNAMED TRIBUTARY	5.42	Miles	2 or 3	4A	2 or 3											4A															
UPPER ILLINOIS	71200020206	Jasper	INK0226_T1004	SLOUGH CREEK-UNNAMED TRIBUTARY	4.81	Miles	2 or 3	4A	2 or 3											4A															
UPPER ILLINOIS	71200020206	Jasper	INK0226_T1005	SLOUGH CREEK-UNNAMED TRIBUTARY	5.26	Miles	2 or 3	4A	2 or 3											4A															
UPPER ILLINOIS	71200020301	Jasper	INK0231_T1002	ROWAN DITCH	11.09	Miles	5A	2 or 3	2 or 3										5A					5A											
UPPER ILLINOIS	71200020303	Jasper	INK0233_02	IROQUOIS RIVER	4.22	Miles	2 or 3	4A	2 or 3											4A															
UPPER ILLINOIS	71200020304	Jasper	INK0234_02	RYAN DITCH	5.29	Miles	2	2	2																										
UPPER ILLINOIS	71200020304	Jasper	INK0234_03	RYAN DITCH	5.42	Miles	2 or 3	4A	2 or 3											4A															
UPPER ILLINOIS	71200020304	Jasper	INK0234_T1002	MAKEEVER HUFF DITCH	5.34	Miles	2 or 3	4A	2 or 3											4A															
UPPER ILLINOIS	71200020304	Jasper	INK0234_T1003	RYAN DITCH - UNNAMED TRIBUTARY	2.56	Miles	2 or 3	4A	2 or 3											4A															
UPPER ILLINOIS	71200020304	Jasper	INK0234_T1004	SAGE DITCH	2.43	Miles	2 or 3	4A	2 or 3											4A															
UPPER ILLINOIS	71200020304	Jasper	INK0234_T1005	RYAN DITCH - UNNAMED DITCH	3.03	Miles	2 or 3	4A	2 or 3											4A															
UPPER ILLINOIS	71200020305	Jasper	INK0235_01	IROQUOIS RIVER	9.49	Miles	2 or 3	2	5B																	5B									
UPPER ILLINOIS	71200020305	Jasper	INK0235_03	IROQUOIS RIVER	1.48	Miles	2 or 3	4A	5B											4A						5B									
UPPER ILLINOIS	71200020305	Jasper	INK0235_04	IROQUOIS RIVER	7.97	Miles	2 or 3	4A	5B											4A						5B									
UPPER ILLINOIS	71200020305	Jasper	INK0235_T1001	MOORE DITCH	3.31	Miles	2 or 3	4A	2 or 3											4A															
UPPER ILLINOIS	71200020401	Newton	INK0241_02	CURTIS CREEK	2.48	Miles	5A	4A	2 or 3				5A		5A					4A															
UPPER ILLINOIS	71200020401	Newton	INK0241_03	CURTIS CREEK	3.88	Miles	5A	4A	2 or 3				5A		5A					4A															
UPPER ILLINOIS	71200020401	Jasper/Newton	INK0241_04	CURTIS CREEK	7.89	Miles	5A	4A	2 or 3				5A		5A					4A															
UPPER ILLINOIS	71200020401	Jasper/Newton	INK0241_05	CURTIS CREEK	7.06	Miles	5A	4A	2 or 3				5A		5A					4A															
UPPER ILLINOIS	71200020401	Jasper	INK0241_06	CURTIS CREEK	1.46	Miles	5A	2 or 3	2 or 3				5A		5A																				
UPPER ILLINOIS	71200020401	Newton	INK0241_T1002	ELIJAH DITCH	6.25	Miles	2 or 3	4A	2 or 3											4A															
UPPER ILLINOIS	71200020401	Newton	INK0241_T1003	LONG DITCH	2.83	Miles	2 or 3	4A	2 or 3											4A															
UPPER ILLINOIS	71200020401	Jasper	INK0241_T1004	YEOMAN DITCH	5	Miles	5A	4A	2 or 3						5A					4A															
UPPER ILLINOIS	71200020401	Jasper/Newton	INK0241_T1005	CURTIS CREEK - UNNAMED TRIBUTARY	3.13	Miles	5A	4A	2 or 3				5A		5A					4A															
UPPER ILLINOIS	71200020401	Newton	INK0241_T1006	CURTIS CREEK - UNNAMED TRIBUTARY	2.74	Miles	5A	4A	2 or 3				5A		5A					4A															
UPPER ILLINOIS	71200020401	Jasper/Newton	INK0241_T1007	CURTIS CREEK - UNNAMED TRIBUTARY	1.06	Miles	5A	4A	2 or 3				5A		5A					4A															
UPPER ILLINOIS	71200020401	Jasper/Newton	INK0241_T1008	CURTIS CREEK - UNNAMED TRIBUTARY	1.49	Miles	5A	4A	2 or 3				5A		5A					4A															
UPPER ILLINOIS	71200020401	Newton	INK0241_T1009	CURTIS CREEK	3.07	Miles	5A	4A	2 or 3				5A		5A					4A															
UPPER ILLINOIS	71200020401	Newton	INK0241_T1010	CURTIS CREEK - UNNAMED TRIBUTARY	3.84	Miles	5A	4A	2 or 3				5A		5A					4A															
UPPER ILLINOIS	71200020401	Jasper/Newton	INK0241_T1011	CURTIS CREEK - UNNAMED TRIBUTARY	2.19	Miles	5A	4A	2 or 3				5A		5A					4A															
UPPER ILLINOIS	71200020401	Newton	INK0241_T1012	CURTIS CREEK - UNNAMED TRIBUTARY	5.56	Miles	5A	4A	2 or 3				5A		5A					4A															
UPPER ILLINOIS	71200020401	Newton	INK0241_T1013	CURTIS CREEK - UNNAMED TRIBUTARY	4.78	Miles	5A	4A	2 or 3				5A		5A					4A															
UPPER ILLINOIS	71200020401	Newton	INK0241_T1014	CURTIS CREEK - UNNAMED TRIBUTARY	0.57	Miles	5A	4A	2 or 3				5A		5A					4A															
UPPER ILLINOIS	71200020401	Newton	INK0241_T1015	CURTIS CREEK - UNNAMED TRIBUTARY	2.27	Miles	5A	4A	2 or 3				5A		5A					4A															
UPPER ILLINOIS	71200020401	Newton	INK0241_T1016	CURTIS CREEK - UNNAMED TRIBUTARY	1.72	Miles	5A	4A	2 or 3				5A		5A					4A															
UPPER ILLINOIS	71200020401	Jasper/Newton	INK0241_T1017	KASTA DITCH	1.87	Miles	5A	2 or 3	2 or 3				5A		5A																				
UPPER ILLINOIS	71200020402	Jasper	INK0242_02	IROQUOIS RIVER	2.17	Miles	2 or 3	5A	5B											5A						5B									
UPPER ILLINOIS	71200020402	Jasper/Newton	INK0242_03	IROQUOIS RIVER	4.59	Miles	5A	2 or 3	5B				5A		5A				5A					5A		5B									
UPPER ILLINOIS	71200020402	Newton	INK0242_04	IROQUOIS RIVER	3.95	Miles	5A	2 or 3	5B				5A		5A				5A					5A		5B									
UPPER ILLINOIS	71200020403	Jasper/Newton	INK0243_03	KIRKPATRICK DITCH	7.81	Miles	2 or 3	4A	2 or 3											4A															
UPPER ILLINOIS	71200020403	Newton	INK0243_04	HUNTER DITCH	1.99	Miles	2 or 3	4A	2 or 3											4A															
UPPER ILLINOIS	71200020403	Newton	INK0243_05	HUNTER DITCH	6.04	Miles	2 or 3	4A	2 or 3											4A															
UPPER ILLINOIS	71200020403	Jasper	INK0243_06	GUSHWA DITCH	11.2	Miles	2 or 3	4A	2 or 3											4A															
UPPER ILLINOIS	71200020403	Newton	INK0243_T1001	HUNTER DITCH - UNNAMED TRIBUTARY	3.32	Miles	2 or 3	4A	2 or 3											4A															
UPPER ILLINOIS	71200020403	Newton	INK0243_T1002	MORAN DITCH	3.4	Miles	2 or 3	4A	2 or 3											4A															
UPPER ILLINOIS	71200020403	Newton	INK0243_T1003	WEISS DITCH	2.7	Miles	5A	4A	2 or 3				5A						5A	4A															
UPPER ILLINOIS	71200020403	Jasper/Newton	INK0243_T1004	HUNTER DITCH	5.08	Miles	2 or 3	4A	2 or 3											4A															
UPPER ILLINOIS	71200020404	Newton	INK0244_02	DARROCH DITCH	9.18	Miles	2 or 3	4A	2 or 3											4A															
UPPER ILLINOIS	71200020404	Newton	INK0244_T1001	BOWER DITCH	4.67	Miles	2	2	2																										
UPPER ILLINOIS	71200020405	Newton	INK0245_02	IROQUOIS RIVER	1.41	Miles	5A	4A	5B				5A							4A						5B									
UPPER ILLINOIS	71200020405	Newton	INK0245_03	IROQUOIS RIVER	6.49	Miles	5A	4A	5B				5A							4A						5B									
UPPER ILLINOIS	71200020405	Jasper/Newton	INK0245_T1001	MOSQUITO CREEK	6.62	Miles	2 or 3	4A	2 or 3											4A															
UPPER ILLINOIS	71200020405	Jasper	INK0245_T1002	SIMONIN DITCH	5.37	Miles	5A	4A	2 or 3										5A	4A															
UPPER ILLINOIS	71200020405	Newton	INK0245_T1003	IROQUOIS RIVER-UNNAMED TRIBUTARY	4.15	Miles	2 or 3	4A	2 or 3											4A															
UPPER ILLINOIS	71200020405	Newton	INK0245_T1005	JONES DITCH	3.77	Miles	2 or 3	4A	2 or 3											4A															
UPPER ILLINOIS	71200020405	Newton	INK0245_T1006	BARTEN DITCH	5.73	Miles	2 or 3	4A	2 or 3											4A															
UPPER ILLINOIS	71200020405	Newton	INK0245_T1007	HICKORY BRANCH	2.83	Miles	2 or 3	4A	2 or 3											4A															
UPPER ILLINOIS	71200020405	Newton	INK0245_T1008	BATTLEDAY DITCH	1.93	Miles	2 or 3	4A	2 or 3											4A															
UPPER ILLINOIS	71200020405	Newton	INK0245_T1009	BATTLEDAY DITCH	1.91	Miles	2 or 3	4A	2 or 3											4A															
UPPER ILLINOIS	71200020405	Newton	INK0245_T1010	CLINE DITCH	5.62	Miles	2 or 3	4A	2 or 3											4A															
UPPER ILLINOIS	71200020405	Newton	INK0245_T1011	CAMBLIN DITCH	1.79	Miles	2 or 3	4A	2 or 3											4A															
UPPER ILLINOIS	71200020501	Newton	INK0251_01	THMOPSON DITCH	3.89	Miles	5A	2 or 3	2 or 3										5A					5A											
UPPER ILLINOIS	71200020501	Newton	INK0251_02	CLARK DITCH	6.54	Miles	5A	2 or 3	2 or 3				5A						5A					5A											
UPPER ILLINOIS	71200020502	Newton	INK0252_03	HAMBRIDGE DITCH	9.13	Miles	5A	2	2 or 3				5A																						
UPPER ILLINOIS	71200020502	Newton	INK0252_05	WHALEY DITCH	0.47	Miles	5A	4A	2 or 3				5A							4A															
UPPER ILLINOIS	71200020502	Newton	INK0252_06	WHALEY DITCH	8.57	Miles	5A	4A	2 or 3				5A							4A				5A											
UPPER ILLINOIS	71200020503	Newton	INK0253_02	IROQUOIS RIVER	4.43	Miles	2 or 3	4A	5B											4A						5B									
UPPER ILLINOIS	71200020503	Newton	INK0253_03	IROQUOIS RIVER	6.21	Miles	2 or 3	4A	5B											4A						5B									
UPPER ILLINOIS	71200020503	Newton	INK0253_04	IROQUOIS RIVER	5.41	Miles	2 or 3	4A	5B											4A						5B									
UPPER ILLINOIS	71200020503	Newton	INK0253_T1005	IROQUOIS RIVER-UNNAMED TRIBUTARY	0.51	Miles	2 or 3	2 or 3	5B																	5B									
UPPER ILLINOIS	71200020504	Benton	INK0254_02	MONTGOMERY DITCH	3.33	Miles	5A	2 or 3	2 or 3				5A																						
UPPER ILLINOIS	71200020504	Benton/Newton	INK0254_03	MONTGOMERY DITCH	3.25	Miles	5A	2 or 3	2 or 3				5A																						
UPPER ILLINOIS	71200020504	Newton	INK0254_04	MONTGOMERY DITCH	3.69	Miles	2 or 3	5A	2 or 3											5A															
UPPER ILLINOIS	71200020504	Newton	INK0254_05	MONTGOMERY DITCH	3.25	Miles	2 or 3	5A	2 or 3											5A															
UPPER ILLINOIS	71200020504	Benton	INK0254_T1002	MONTGOMERY DITCH - UNNAMED TRIBUTARY	3.63	Miles	5A	2 or 3	2 or 3				5A																						
UPPER ILLINOIS	71200020504	Benton/Newton	INK0254_T1003	MONTGOMERY DITCH - UNNAMED TRIBUTARY	2.46	Miles	5A	2 or 3	2 or 3				5A																						
UPPER ILLINOIS	71200020504	Benton/Newton	INK0254_T1004	MONTGOMERY DITCH - UNNAMED TRIBUTARY	3.49	Miles	2 or 3	5A	2 or 3											5A															
UPPER ILLINOIS	71200020505	Newton	INK0255_05	MONTGOMERY DITCH	0.79	Miles	2 or 3	4A	2 or 3											4A															
UPPER ILLINOIS	71200020505	Newton	INK0255_06	MONTGOMERY DITCH	2.73	Miles	2 or 3	4A	2 or 3											4A															
UPPER ILLINOIS	71200020505	Benton/Newton	INK0255_T1005	TALLEY DITCH	7.52	Miles	5A	4A	2 or 3				5A							4A															
UPPER ILLINOIS	71200020505	Newton	INK0255_T1007	MONTGOMERY DITCH - UNNAMED TRIBUTARY (LTD)	1.45	Miles	5A	4A	2 or 3				5A						5A	4A				5A											
UPPER ILLINOIS	71200020505	Benton/Newton	INK0255_T1008	MORRISON DITCH	10.35	Miles	5A	4A	2 or 3				5A						5A	4A				5A											
UPPER ILLINOIS	71200020505	Benton/Newton	INK0255_T1009	KENT DITCH	4.78	Miles	2 or 3	4A	2 or 3											4A															
UPPER ILLINOIS	71200020505	Newton	INK0255_T1010	KENT DITCH	1.45	Miles	5A	4A	2 or 3				5A							4A															
UPPER ILLINOIS	71200020505	Newton	INK0255_T1011	KENT DITCH	2.36	Miles	2 or 3	4A	2 or 3											4A															
UPPER ILLINOIS	71200020505	Newton	INK0255_T1013	IROQUOIS RIVER - UNNAMED TRIBUTARY	1.74	Miles	2 or 3	4A	2 or 3											4A															
UPPER ILLINOIS	71200020506	Newton	INK0256_01	MONTGOMERY DITCH	1.97	Miles	2 or 3	4A	2 or 3											4A															
UPPER ILLINOIS	71200020506	Newton	INK0256_T1004	SHELDON CREEK	5.35	Miles	2 or 3	4A	2 or 3											4A															
UPPER ILLINOIS	71200020506	Newton	INK0256_T1005	BONHAM DITCH	5.68	Miles	2 or 3	4A	2 or 3											4A															
UPPER ILLINOIS	71200020506	Benton/Newton	INK0256_T1006	BOWTON DITCH	6.65	Miles	2 or 3	4A	2 or 3											4A															
UPPER ILLINOIS	71200020507	Newton	INK0257_05	IROQUOIS RIVER	0.29	Miles	2 or 3	2 or 3	5B																	5B									
UPPER ILLINOIS	71200020507	Newton	INK0257_06	IROQUOIS RIVER	1.33	Miles	2 or 3	2 or 3	5B																	5B									

BASIN	HYDROLOGIC UNIT CODE	COUNTY	ASSESSMENT UNIT ID	ASSESSMENT UNIT NAME	SIZE	UNITS	ALU	RECR	FC	PWS	ALGAE	AMMONIA, UN-IONIZED	BIOLOGICAL INTEGRITY	CADMIUM (DISSOLVED)	CHLORIDE	COPPER (DISSOLVED)	CYANIDE (AS FREE CYANIDE)	DIOXIN (INCLUDING 2,3,7,8-TCDD)	DISSOLVED OXYGEN	ESCHERICHIA COLI (E_COLI)	MERCURY IN FISH TISSUE	MERCURY, TOTAL	NICKEL (DISSOLVED)	NUTRIENTS	OIL AND GREASE	PCBS IN FISH TISSUE	PESTICIDES	PH	PHOSPHORUS, TOTAL	POLYCHLORINATED BIPHENYLS (PCBS)	SEDIMENTATION or SILTATION	SULFATE	TASTE	TEMPERATURE	ZINC (DISSOLVED)
UPPER ILLINOIS	71200020702	Benton	INK0272_05	MUD CREEK	2.09	Miles	2 or 3	4A	2 or 3											4A															
UPPER ILLINOIS	71200020702	Benton	INK0272_T1007	MUD CREEK-UNNAMED TRIBUTARY	7.7	Miles	2 or 3	4A	2 or 3											4A															
UPPER ILLINOIS	71200020702	Benton	INK0272_T1008	MUD CREEK-UNNAMED TRIBUTARY	7.91	Miles	2 or 3	4A	2 or 3											4A															
UPPER ILLINOIS	71200020702	Benton	INK0272_T1009	MUD CREEK-UNNAMED TRIBUTARY	4.49	Miles	2 or 3	4A	2 or 3											4A															
UPPER ILLINOIS	71200020702	Benton	INK0272_T1010	COON CREEK	8.11	Miles	2 or 3	4A	2 or 3											4A															
UPPER ILLINOIS	71200020702	Benton	INK0272_T1011	GRETENCORD DITCH	6.09	Miles	2 or 3	4A	2 or 3											4A															
UPPER ILLINOIS	71200020703	Benton	INK0273_01	FINIGAN DITCH	17.38	Miles	2 or 3	4A	2 or 3											4A															
UPPER ILLINOIS	71200020703	Benton	INK0273_T1001	KULT DITCH	7.53	Miles	2 or 3	4A	2 or 3											4A															
UPPER ILLINOIS	71200020704	Benton	INK0274_T1001	MINIER LATERAL	3.41	Miles	2 or 3	5A	2 or 3											5A															
UPPER ILLINOIS	71200020705	Benton	INK0275_02	SUGAR CREEK	6.62	Miles	2 or 3	4A	5B											4A						5B									
UPPER ILLINOIS	71200020705	Benton	INK0275_03	SUGAR CREEK	4.25	Miles	2 or 3	4A	5B											4A						5B									
UPPER ILLINOIS	71200020705	Benton	INK0275_04	SUGAR CREEK	3.03	Miles	2 or 3	2	5B																	5B									
UPPER ILLINOIS	71200020705	Benton	INK0275_05	SUGAR CREEK	4.5	Miles	2 or 3	2 or 3	5B																	5B									
UPPER ILLINOIS	71200020705	Benton	INK0275_T1001	SUGAR CREEK - UNNAMED TRIBUTARY	1.8	Miles	2 or 3	4A	2 or 3											4A															
UPPER ILLINOIS	71200020705	Benton	INK0275_T1002	SUGAR CREEK - UNNAMED TRIBUTARY	1.12	Miles	2 or 3	4A	2 or 3											4A															
UPPER ILLINOIS	71200020705	Benton	INK0275_T1003	SUGAR CREEK - UNNAMED TRIBUTARY	1.48	Miles	2 or 3	4A	2 or 3											4A															
UPPER ILLINOIS	71200020705	Benton	INK0275_T1004	SUGAR CREEK - UNNAMED TRIBUTARY	2.36	Miles	2 or 3	4A	2 or 3											4A															
UPPER ILLINOIS	71200020705	Benton	INK0275_T1005	SUGAR CREEK - UNNAMED TRIBUTARY	2.92	Miles	2 or 3	4A	2 or 3											4A															
UPPER ILLINOIS	71200020705	Benton	INK0275_T1006	SUGAR CREEK - UNNAMED TRIBUTARY	1.59	Miles	2 or 3	4A	2 or 3											4A															
UPPER ILLINOIS	71200020705	Benton	INK0275_T1007	SUGAR CREEK - UNNAMED TRIBUTARY	3.19	Miles	2 or 3	2 or 3	5B																	5B									
UPPER ILLINOIS	71200021301	Newton	INK02D1_02	WENTWORTH CREEK	6.51	Miles	5A	2 or 3	2 or 3				5A																						
UPPER ILLINOIS	71200021301	Newton	INK02D1_T1006	HANGER CREEK	4.38	Miles	5A	2 or 3	2 or 3															5A											
UPPER ILLINOIS	71200021302	Newton	INK02D2_02	BEAVER CREEK	3.77	Miles	5A	4A	5B				5A							4A						5B									
UPPER ILLINOIS	71200021302	Newton	INK02D2_T1001	SHEEP DITCH	7.9	Miles	2 or 3	4A	2 or 3											4A															
UPPER ILLINOIS	71200021302	Newton	INK02D2_T1003	BEAVER CREEK-UNNAMED TRIBUTARY	1.74	Miles	2 or 3	4A	2 or 3											4A															
UPPER ILLINOIS	71200021302	Newton	INK02D2_T1004	DEARDURFF DITCH	5.56	Miles	2 or 3	4A	2 or 3											4A															
UPPER ILLINOIS	71200021303	Newton	INK02D3_02	BEAVER CREEK	1.4	Miles	2 or 3	4A	2 or 3											4A															
UPPER ILLINOIS	71200021303	Newton	INK02D3_03	BEAVER CREEK	8.96	Miles	2 or 3	4A	2 or 3											4A															
UPPER ILLINOIS	71200021303	Newton	INK02D3_T1001	SALISBURY DITCH	18.17	Miles	2 or 3	4A	2 or 3											4A															
UPPER ILLINOIS	71200021303	Newton	INK02D3_T1002	CARLSON DITCH	5.08	Miles	5A	2	2 or 3															5A											
UPPER ILLINOIS	71200021304	Newton	INK02D4_01	HOUSEWORTH DITCH	14.47	Miles	5A	2 or 3	2 or 3				5A						5A																
UPPER ILLINOIS	71200030303	Lake	INK0333_01	CADY MARSH DITCH	6.79	Miles	5A	5A	2 or 3				5A		5A					5A				5A											
UPPER ILLINOIS	71200030304	Lake	INK0334_02	HART DITCH	6.05	Miles	5A	5A	2 or 3				5A		5A					5A				5A											
UPPER ILLINOIS	71200030304	Lake	INK0334_T1002	DYER DITCH	9.84	Miles	5A	5A	2 or 3				5A							5A				5A											
UPPER ILLINOIS	71200030304	Lake	INK0334_T1002A	DYER DITCH - UNNAMED TRIBUTARY	3.85	Miles	5A	5A	2 or 3				5A							5A				5A											
UPPER ILLINOIS	71200030304	Lake	INK0334_T1003	HART DITCH - UNNAMED TRIBUTARY	1.83	Miles	5A	5A	2 or 3				5A							5A				5A											
UPPER ILLINOIS	71200030304	Lake	INK0334_T1006	SCHOON DITCH	1.67	Miles	5A	5A	2 or 3				5A							5A				5A											
UPPER ILLINOIS	71200030305	Lake	INK0335_01	LITTLE CALUMET RIVER	10.69	Miles	5A	4A	5B				5A		5A		5A		5A	4A				5A		5B									
UPPER ILLINOIS	71200030406	Lake	INK0346_01	GRAND CALUMET RIVER	11.74	Miles	5A	2 or 3	5B			5A	5A				5A		5A						5A	5B									
GREAT LAKES	71200030406	Lake	INK0346_02	GRAND CALUMET RIVER (327 IAC 2-1.5-16)	0.98	Miles	5A	2 or 3	5B			5A	5A												5A	5B									
GREAT LAKES	71200030406	Lake	INK0346_03	GRAND CALUMET RIVER (GARY, IN)	1.94	Miles	5A	2 or 3	5B			5A	5A												5A	5B									
GREAT LAKES	71200030406	Lake	INK0346_04	GRAND CALUMET RIVER (GARY, IN TO INDIANA HARBOR CANAL)	8.55	Miles	5A	5A	5B				5A							5A					5A	5B									
GREAT LAKES	71200030407	Lake	INK0347_01	GRAND CALUMET RIVER (ILLINOIS TO INDIANA HARBOR CANAL)	3.41	Miles	5A	5A	5B			5A	5A						5A	5A				5A		5B									
OHIO TRIBUTARIES	51401010201	Ripley	INN0121_03	INDIAN KENTUCK CREEK	11.1	Miles	5A	5A	2 or 3				5A							5A				5A											
OHIO TRIBUTARIES	51401010201	Ripley	INN0121_T1002	VESTAL BRANCH	11.64	Miles	5A	2 or 3	2 or 3				5A											5A				5A							
OHIO TRIBUTARIES	51401010202	Jefferson/Ripley	INN0122_01	WILSON FORK	10.63	Miles	5A	5A	2 or 3				5A							5A															
OHIO TRIBUTARIES	51401010202	Jefferson	INN0122_02	WILSON FORK	9.59	Miles	5A	2 or 3	2 or 3				5A																						
OHIO TRIBUTARIES	51401010203	Jefferson	INN0123_02	WEST FORK INDIAN KENTUCK CREEK	10.68	Miles	5A	5A	2 or 3				5A						5A	5A				5A											
OHIO TRIBUTARIES	51401010203	Jefferson	INN0123_03	WEST FORK INDIAN KENTUCK CREEK	9.22	Miles	5A	5A	2 or 3				5A						5A	5A				5A											
OHIO TRIBUTARIES	51401010203	Jefferson/Ripley	INN0123_04	WEST FORK INDIAN KENTUCK CREEK	16.77	Miles	5A	5A	2 or 3				5A						5A	5A				5A											
OHIO TRIBUTARIES	51401010203	Jefferson	INN0123_T1002	WEST FORK INDIAN KENTUCK CREEK	6.19	Miles	5A	5A	2 or 3				5A						5A	5A				5A											
OHIO TRIBUTARIES	51401010204	Jefferson	INN0124_02	WEST FORK INDIAN KENTUCK CREEK	7.45	Miles	5A	2 or 3	2 or 3															5A											
OHIO TRIBUTARIES	51401010204	Jefferson	INN0124_T1001	TODDYS BRANCH	10.71	Miles	5A	2 or 3	2 or 3				5A																						
OHIO TRIBUTARIES	51401010205	Jefferson/Ripley	INN0125_01	INDIAN KENTUCK CREEK	15.05	Miles	5A	2 or 3	2 or 3				5A																						
OHIO TRIBUTARIES	51401010205	Jefferson	INN0125_04	INDIAN KENTUCK CREEK	9.1	Miles	5A	2 or 3	2 or 3				5A											5A											
OHIO TRIBUTARIES	51401010205	Jefferson	INN0125_05	INDIAN KENTUCK CREEK	17.3	Miles	5A	2 or 3	2 or 3				5A											5A											
OHIO TRIBUTARIES	51401010205	Jefferson	INN0125_T1005	SEALS FORK	9.91	Miles	5A	2 or 3	2 or 3				5A																						
OHIO TRIBUTARIES	51401010205	Jefferson/Switzerland	INN0125_T1009	BRUSHY FORK - UNNAMED TRIBUTARY	3.9	Miles	5A	2 or 3	2 or 3				5A											5A											
OHIO TRIBUTARIES	51401010205	Jefferson/Switzerland	INN0125_T1010	BRUSHY FORK - UNNAMED TRIBUTARY	10.01	Miles	5A	2 or 3	2 or 3				5A											5A											
OHIO TRIBUTARIES	51401010205	Jefferson/Switzerland	INN0125_T1011	BRUSHY FORK	4.9	Miles	5A	2 or 3	2 or 3				5A											5A											
OHIO TRIBUTARIES	51401010205	Jefferson	INN0125_T1012	BRUSHY FORK	8.34	Miles	5A	2 or 3	2 or 3				5A											5A											
OHIO TRIBUTARIES	51401010206	Switzerland	INN0126_T1006	DRY FORK	7.02	Miles	4C	2 or 3	2 or 3				4C																						
OHIO TRIBUTARIES	51401010206	Jefferson/Switzerland	INN0126_T1007	DRY FORK	10.64	Miles	4C	2 or 3	2 or 3				4C																						
OHIO TRIBUTARIES	51401010206	Jefferson	INN0126_T1008	DRY FORK	8.94	Miles	4C	2 or 3	2 or 3				4C																						
OHIO TRIBUTARIES	51401010206	Switzerland	INN0126_T1009	DRY FORK	1.83	Miles	4C	2 or 3	2 or 3				4C																						
OHIO TRIBUTARIES	51401010206	Switzerland	INN0126_T1009A	NEW NORTH LAKE INLET	0.23	Miles	4C	2 or 3	2 or 3				4C																						
OHIO TRIBUTARIES	51401010302	Jefferson	INN0132_T1010	DEANS BRANCH	2.88	Miles	5A	5A	2 or 3				5A							5A															
OHIO TRIBUTARIES	51401010401	Clark/Jefferson	INN0141_T1002	FOURTEENMILE CREEK, EAST FORK - UNNAMED TRIBUTARY	3.02	Miles	5A	5A	2 or 3				5A						5A	5A															
OHIO TRIBUTARIES	51401010403	Clark	INN0143_02	FOURTEENMILE CREEK	4.2	Miles	2 or 3	5A	2 or 3											5A															
OHIO TRIBUTARIES	51401010403	Clark	INN0143_03	FOURTEENMILE CREEK	2.81	Miles	2 or 3	5A	2 or 3											5A															
OHIO TRIBUTARIES	51401010404	Clark	INN0144_T1001	DRY BRANCH	10.94	Miles	2 or 3	5A	2 or 3											5A															
OHIO TRIBUTARIES	51401010404	Clark	INN0144_T1002	NINE PENNY BRANCH	4.67	Miles	2 or 3	5A	2 or 3											5A															
OHIO TRIBUTARIES	51401010603	Clark	INN0163_01	BULL CREEK	11.41	Miles	5A	5A	2 or 3										5A	5A															
OHIO TRIBUTARIES	51401010605	Clark	INN0165_T1010	LANCASSANGE CREEK	1.27	Miles	2 or 3	5A	2 or 3											5A															
OHIO TRIBUTARIES	51401010605	Clark	INN0165_T1011	LANCASSANGE CREEK	2.65	Miles	2 or 3	5A	2 or 3											5A															
OHIO TRIBUTARIES	51401010703	Clark	INN0173_03	MUDDY FORK	5.03	Miles	5A	5A	2 or 3				5A							5A															
OHIO TRIBUTARIES	51401010801	Clark	INN0181_01	MILLER FORK	5.51	Miles	2 or 3	5A	2 or 3											5A															
OHIO TRIBUTARIES	51401010801	Clark	INN0181_02	MILLER FORK	2.66	Miles	2 or 3	5A	2 or 3											5A															
OHIO TRIBUTARIES	51401010801	Clark	INN0181_04	MILLER FORK	0.87	Miles	2 or 3	5A	2 or 3											5A															
OHIO TRIBUTARIES	51401010801	Clark	INN0181_05	MILLER FORK	2.42	Miles	2 or 3	5A	2 or 3											5A															
OHIO TRIBUTARIES	51401010802	Clark	INN0182_03	SILVER CREEK	11.51	Miles	5A	5A	2 or 3				5A						5A	5A															
OHIO TRIBUTARIES	51401010803	Clark	INN0183_01	BLUE LICK CREEK	5.85	Miles	5A	5A	2 or 3				5A						5A	5A															
OHIO TRIBUTARIES	51401010803	Clark	INN0183_T1001	LEFT BRANCH BLUE LICK CREEK	8.49	Miles	2 or 3	5A	2 or 3											5A															
OHIO TRIBUTARIES	51401010803	Clark	INN0183_T1002	RIGHT BRANCH BLUE LICK CREEK	9.04	Miles	2 or 3	5A	2 or 3											5A															
OHIO TRIBUTARIES	51401010803	Clark	INN0183_T1003	BARTLE KNOB RUN	8.05	Miles	2 or 3	5A	2 or 3											5A															
OHIO TRIBUTARIES	51401010803	Clark	INN0183_T1004	STICKY BRANCH	4.59	Miles	2 or 3	5A	2 or 3											5A															
OHIO TRIBUTARIES	51401010803	Clark	INN0183_T1005	BOWERY CREEK	7.99	Miles	2 or 3	5A	2 or 3											5A															
OHIO TRIBUTARIES	51401010804	Clark	INN0184_01	SINKING FORK	17.74	Miles	5A	5A	2 or 3										5A	5A															
OHIO TRIBUTARIES	51401010804	Clark	INN0184_T1006	SUGAR RUN	12.2	Miles	5A	5A	2 or 3				5A							5A															
OHIO TRIBUTARIES	51401010804	Clark	INN0184_T1006A	SUGAR RUN	0.52	Miles	5A	5A	2 or 3				5A							5A															
OHIO TRIBUTARIES	51401010804	Clark	INN0184_T1006B	SUGAR RUN	0.39	Miles	5A	5A	2 or 3				5A							5A															
OHIO TRIBUTARIES	51401010804	Clark	INN0184_T1006C	SUGAR RUN	0.3	Miles	5A	5A	2 or 3				5A							5A															
OHIO TRIBUTARIES	51401010804	Clark	INN0184_T1007	SUGAR RUN	3.9	Miles	5A	5A	2 or 3				5A							5A															
OHIO TRIBUTARIES	51401010805	Clark	INN0185_04	SILVER CREEK	10.28	Miles	5A	5A	2 or 3				5A						5A	5A															
OHIO TRIBUTARIES	51401010805	Clark	INN0185_05	SILVER CREEK	2.64	Miles	5A	5A	2 or 3				5A							5A															
OHIO TRIBUTARIES	51401010805	Clark	INN0185_06	SILVER CREEK	7.59	Miles	5A	5A	2 or 3				5A							5A															
OHIO TRIBUTARIES	51401010805	Clark	INN0185_T1003	SILVER CREEK - UNNAMED TRIBUTARY	3.75	Miles	5A	2 or 3	2 or 3				5A																						
OHIO TRIBUTARIES	51401010805	Clark	INN0185_T1004	SILVER CREEK	4.17	Miles	5A	2 or 3	2 or 3				5A																						
OHIO TRIBUTARIES	51401010806	Clark	INN0186_01	SILVER CREEK	1.34	Miles	2 or 3	5A	2 or 3											5A															
OHIO TRIBUTARIES	51401010806	Clark	INN0186_02	SILVER CREEK	0.94	Miles	2 or 3	5A	2 or 3											5A															
OHIO TRIBUTARIES	51401010806	Clark	INN0186_03	SILVER CREEK	0.94	Miles	2 or 3	5A	2 or 3											5A															
OHIO TRIBUTARIES	51401010806	Clark	INN0186_04	SILVER CREEK	0.36	Miles	2 or 3	5A	2 or 3											5A															
OHIO TRIBUTARIES	51401010806	Clark	INN0186_05	SILVER CREEK	0.55	Miles	2 or 3	5A	2 or 3											5A															
OHIO TRIBUTARIES	51401010806	Clark/Floyd	INN0186_06	SILVER CREEK	4.07	Miles	5A	5A	2 or 3				5A							5A															
OHIO TRIBUTARIES	51401010806	Clark/Floyd	INN0186_07	SILVER CREEK	2.2	Miles	2 or 3	2 or 3	5B																	5B									
OHIO TRIBUTARIES	51401010806	Clark/Floyd	INN0186_08	SILVER CREEK	8.13	Miles	2 or 3	2 or 3	5B																	5B									
OHIO TRIBUTARIES	51401010904	Floyd	INN0194_T1002	FALLING RUN	12.1	Miles	5A	5A	2 or 3										5A	5A															
OHIO TRIBUTARIES	51401040205	Harrison	INN0425_02	BUCK CREEK	6.7	Miles	5A	5A	2 or 3				5A							5A															
OHIO TRIBUTARIES	51401040205	Harrison	INN0425_03	BUCK CREEK	12.01	Miles	5A	5A	2 or 3				5A							5A															
OHIO TRIBUTARIES	51401040301	Clark/Floyd	INN0431_01	INDIAN CREEK	7.08	Miles	5A	2 or 3	2 or 3				5A																						
OHIO TRIBUTARIES	51401040301	Floyd	INN0431_02	INDIAN CREEK	8.86	Miles	5A	5A	2 or 3				5A							5A				5A											
OHIO TRIBUTARIES	51401040301	Floyd	INN0431_03	INDIAN CREEK	2.58	Miles	5A	5A	2 or 3				5A							5A				5A											
OHIO TRIBUTARIES	51401040301	Floyd	INN0431_04	INDIAN CREEK	3.57	Miles	5A	5A	2 or 3				5A							5A				5A											
OHIO TRIBUTARIES	51401040303	Floyd	INN0433_01	INDIAN CREEK	0.99	Miles	2 or 3	5A	2 or 3											5A															
OHIO TRIBUTARIES	51401040303	Floyd	INN0433_03	INDIAN CREEK	3.47	Miles	2 or 3	5A	2 or 3											5A															
OHIO TRIBUTARIES	51401040304	Floyd	INN0434_01	INDIAN CREEK	4.39	Miles	2 or 3	5A	2 or 3											5A															
OHIO TRIBUTARIES	51401040304	Floyd/Harrison	INN0434_02	INDIAN CREEK	1.29	Miles	2 or 3	5A	2 or 3											5A															
OHIO TRIBUTARIES	51401040401	Harrison	INN0441_01	INDIAN CREEK	2.45	Miles	2 or 3	5A	2 or 3											5A															
OHIO TRIBUTARIES	51401040401	Harrison	INN0441_02	INDIAN CREEK	3.31	Miles	2 or 3	5A	2 or 3											5A															
OHIO TRIBUTARIES	51401040403	Harrison	INN0443_01	INDIAN CREEK	10.27	Miles	2 or 3	5A	2 or 3											5A															
OHIO TRIBUTARIES	51401040403	Harrison	INN0443_02	INDIAN CREEK	4.81	Miles	2 or 3	5A	2 or 3											5A															
OHIO TRIBUTARIES	51401040403	Harrison	INN0443_05	INDIAN CREEK	1.56	Miles	5A	5A	2 or 3											5A				5A											
OHIO TRIBUTARIES	51401040403	Harrison	INN0443_06	INDIAN CREEK	4.67	Miles	2 or 3	5A	2 or 3											5A															
OHIO TRIBUTARIES	51401040403	Harrison	INN0443_07	INDIAN CREEK	3.15	Miles	2 or 3	5A	2 or 3											5A															
OHIO TRIBUTARIES	51401040403	Harrison	INN0443_T1011	CRANDALL BRANCH	11.71	Miles	5A	5A	2 or 3				5A							5A															
OHIO TRIBUTARIES	51401040403	Harrison	INN0443_T1012	RACCOON BRANCH	10.23	Miles	5A	5A	2 or 3				5A							5A															
OHIO TRIBUTARIES	51401040403	Harrison	INN0443_T1013	INDIAN CREEK - UNNAMED TRIBUTARY	3.13	Miles	5A	5A	2 or 3				5A							5A															
OHIO TRIBUTARIES	51401040502	Harrison	INN0452_01	INDIAN CREEK	50	Miles	5A	2 or 3	5B															5A		5B									
OHIO TRIBUTARIES	51401040502	Harrison	INN0452_02	INDIAN CREEK	3.01	Miles	5A	2 or 3	5B															5A		5B									
OHIO TRIBUTARIES	51401040502	Harrison	INN0452_04	INDIAN CREEK-DEVILS BACKBONE	5.55	Miles	2 or 3	2 or 3	5B																	5B									
OHIO TRIBUTARIES	51401040502	Harrison	INN0452_05	INDIAN CREEK	4.64	Miles	2 or 3	2 or 3	5B																	5B									
OHIO TRIBUTARIES	51401040502	Harrison	INN0452_06	INDIAN CREEK	3.59	Miles	2 or 3	2 or 3	5B																	5B									
OHIO TRIBUTARIES	51401040502	Harrison	INN0452_07	INDIAN CREEK	8.06	Miles	2 or 3	2 or 3	5B																	5B									
OHIO TRIBUTARIES	51401040502	Harrison	INN0452_08	INDIAN CREEK	1.6	Miles	2 or 3	2 or 3	5B																	5B									
OHIO TRIBUTARIES	51401040502	Harrison	INN0452_09	INDIAN CREEK	2.46	Miles	5A	2 or 3	5B															5A		5B									
OHIO TRIBUTARIES	51401040601	Scott/Washington	INN0461_01	POPLAR BRANCH	5.57	Miles	2 or 3	4A	2 or 3											4A															
OHIO TRIBUTARIES	51401040601	Washington	INN0461_02	POPLAR BRANCH	1.23	Miles	5A	4A	2 or 3				5A							4A															
OHIO TRIBUTARIES	51401040601	Washington	INN0461_03	SOUTH FORK BLUE RIVER	6.41	Miles	2 or 3	4A	2 or 3											4A															
OHIO TRIBUTARIES	51401040601	Washington	INN0461_04	SOUTH FORK BLUE RIVER	3.43	Miles	5A	4A	2 or 3				5A						5A	4A															
OHIO TRIBUTARIES	51401040601	Washington	INN0461_T1006	SPRINGLE CREEK	1.95	Miles	2 or 3	4A	2 or 3											4A															
OHIO TRIBUTARIES	51401040601	Washington	INN0461_T1007	SPRINGLE CREEK	1.18	Miles	2 or 3	4A	2 or 3											4A															
OHIO TRIBUTARIES	51401040601	Washington	INN0461_T1008	SPRINGLE CREEK	1.11	Miles	2 or 3	4A	2 or 3											4A															
OHIO TRIBUTARIES	51401040601	Washington	INN0461_T1009	SOUTH FORK BLUE RIVER - UNNAMED TRIBUTARY	4.41	Miles	2 or 3	4A	2 or 3											4A															
OHIO TRIBUTARIES	51401040601	Washington	INN0461_T1012	HONEY RUN	1.14	Miles	2 or 3	4A	2 or 3											4A															
OHIO TRIBUTARIES	51401040601	Washington	INN0461_T1014	WHISKEY RUN	0.98	Miles	2 or 3	4A	2 or 3											4A															
OHIO TRIBUTARIES	51401040601	Washington	INN0461_T1018	JEFF BRANCH	3.32	Miles	5A	4A	2 or 3				5A						5A	4A															
OHIO TRIBUTARIES	51401040601	Washington	INN0461_T1025	SPRINGLE CREEK	1.98	Miles	2 or 3	4A	2 or 3											4A															
OHIO TRIBUTARIES	51401040601	Washington	INN0461_T1026	SPRINGLE CREEK	2.81	Miles	2 or 3	4A	2 or 3											4A															
OHIO TRIBUTARIES	51401040602	Washington	INN0462_01	SOUTH FORK BLUE RIVER	2.43	Miles	2 or 3	4A	2 or 3											4A															
OHIO TRIBUTARIES	51401040602	Washington	INN0462_02	SOUTH FORK BLUE RIVER	8.34	Miles	2 or 3	4A	2 or 3											4A															
OHIO TRIBUTARIES	51401040602	Washington	INN0462_T1007	SOUTH FORK BLUE RIVER - UNNAMED TRIBUTARY	1.75	Miles	2 or 3	4A	2 or 3											4A															
OHIO TRIBUTARIES	51401040602	Washington	INN0462_T1008	SOUTH FORK BLUE RIVER - UNNAMED TRIBUTARY	0.43	Miles	2 or 3	4A	2 or 3											4A															
OHIO TRIBUTARIES	51401040602	Washington	INN0462_T1009	SOUTH FORK BLUE RIVER - UNNAMED TRIBUTARY	3.78	Miles	2 or 3	4A	2 or 3											4A															
OHIO TRIBUTARIES	51401040602	Washington	INN0462_T1010	SOUTH FORK BLUE RIVER - UNNAMED TRIBUTARY	0.6	Miles	2 or 3	4A	2 or 3											4A															
OHIO TRIBUTARIES	51401040602	Washington	INN0462_T1012	SOUTH FORK BLUE RIVER - UNNAMED TRIBUTARY	1.59	Miles	2 or 3	4A	2 or 3											4A															
OHIO TRIBUTARIES	51401040602	Washington	INN0462_T1013	SOUTH FORK BLUE RIVER - UNNAMED TRIBUTARY	1.66	Miles	2 or 3	4A	2 or 3											4A															
OHIO TRIBUTARIES	51401040602	Washington	INN0462_T1018	SOUTH FORK BLUE RIVER - UNNAMED TRIBUTARY	0.63	Miles	2 or 3	4A	2 or 3											4A															
OHIO TRIBUTARIES	51401040603	Floyd/Washington	INN0463_01	BEAR CREEK	4.92	Miles	2 or 3	4A	2 or 3											4A															
OHIO TRIBUTARIES	51401040603	Washington	INN0463_02	BEAR CREEK	3.1	Miles	2 or 3	4A	2 or 3											4A															
OHIO TRIBUTARIES	51401040603	Washington	INN0463_03	BEAR CREEK	4.22	Miles	2 or 3	4A	2 or 3											4A															
OHIO TRIBUTARIES	51401040603	Washington	INN0463_04	BEAR CREEK	3.75	Miles	2 or 3	4A	2 or 3											4A															

BASIN	HYDROLOGIC UNIT CODE	COUNTY	ASSESSMENT UNIT ID	ASSESSMENT UNIT NAME	SIZE	UNITS	ALU	RECR	FC	PWS	ALGAE	AMMONIA, UN-IONIZED	BIOLOGICAL INTEGRITY	CADMIUM (DISSOLVED)	CHLORIDE	COPPER (DISSOLVED)	CYANIDE (AS FREE CYANIDE)	DIOXIN (INCLUDING 2,3,7,8-TCDD)	DISSOLVED OXYGEN	ESCHERICHIA COLI (E_COLI)	MERCURY IN FISH TISSUE	MERCURY, TOTAL	NICKEL (DISSOLVED)	NUTRIENTS	OIL AND GREASE	PCBS IN FISH TISSUE	PESTICIDES	PH	PHOSPHORUS, TOTAL	POLYCHLORINATED BIPHENYLS (PCBS)	SEDIMENTATION or SILTATION	SULFATE	TASTE	TEMPERATURE	ZINC (DISSOLVED)
OHIO TRIBUTARIES	51401040603	Floyd/Clark	INN0463_T1001	BEAR CREEK - UNNAMED TRIBUTARY	2.2	Miles	2 or 3	4A	2 or 3											4A															
OHIO TRIBUTARIES	51401040603	Floyd/Harrison	INN0463_T1002A	BEAR CREEK - UNNAMED TRIBUTARY	0.81	Miles	2 or 3	4A	2 or 3											4A															
OHIO TRIBUTARIES	51401040603	Harrison/Washington	INN0463_T1003	BEAR CREEK - UNNAMED TRIBUTARY	0.63	Miles	2 or 3	4A	2 or 3											4A															
OHIO TRIBUTARIES	51401040603	Washington	INN0463_T1004	LITTLE BEAR CREEK	4.89	Miles	2 or 3	4A	2 or 3											4A															
OHIO TRIBUTARIES	51401040603	Washington	INN0463_T1005	LITTLE BEAR CREEK	3.57	Miles	2 or 3	4A	2 or 3											4A															
OHIO TRIBUTARIES	51401040603	Washington	INN0463_T1006	BEAR CREEK - UNNAMED TRIBUTARY	0.62	Miles	2 or 3	4A	2 or 3											4A															
OHIO TRIBUTARIES	51401040604	Washington	INN0464_01	SOUTH FORK BLUE RIVER	9.2	Miles	2 or 3	4A	2 or 3											4A															
OHIO TRIBUTARIES	51401040604	Washington	INN0464_02	SOUTH FORK BLUE RIVER	1.73	Miles	2 or 3	4A	2 or 3											4A															
OHIO TRIBUTARIES	51401040604	Washington	INN0464_03	SOUTH FORK BLUE RIVER	1.46	Miles	5A	4A	2 or 3				5A							4A															
OHIO TRIBUTARIES	51401040604	Washington	INN0464_T1003	SOUTH FORK BLUE RIVER - UNNAMED TRIBUTARY	1.58	Miles	2 or 3	4A	2 or 3											4A															
OHIO TRIBUTARIES	51401040604	Washington	INN0464_T1004	DUTCH CREEK	14.29	Miles	5A	2 or 3	2 or 3				5A																						
OHIO TRIBUTARIES	51401040604	Washington	INN0464_T1005	PUNCH RUN	4.72	Miles	2 or 3	4A	2 or 3											4A															
OHIO TRIBUTARIES	51401040604	Washington	INN0464_T1006	PUNCH RUN	3.15	Miles	5A	4A	2 or 3				5A							4A															
OHIO TRIBUTARIES	51401040604	Washington	INN0464_T1007	PUNCH RUN - UNNAMED TRIBUTARY	2.46	Miles	2 or 3	4A	2 or 3											4A															
OHIO TRIBUTARIES	51401040604	Washington	INN0464_T1008	PUNCH RUN - UNNAMED TRIBUTARY	2.32	Miles	2 or 3	4A	2 or 3											4A															
OHIO TRIBUTARIES	51401040604	Washington	INN0464_T1009	PUNCH RUN - UNNAMED TRIBUTARY	1.24	Miles	2 or 3	4A	2 or 3											4A															
OHIO TRIBUTARIES	51401040604	Washington	INN0464_T1011	PUNCH RUN - UNNAMED TRIBUTARY	1.04	Miles	2 or 3	4A	2 or 3											4A															
OHIO TRIBUTARIES	51401040606	Washington	INN0466_01	SOUTH FORK BLUE RIVER	2.93	Miles	2 or 3	4A	2 or 3											4A															
OHIO TRIBUTARIES	51401040606	Washington	INN0466_02	SOUTH FORK BLUE RIVER	4.47	Miles	2 or 3	4A	2 or 3											4A															
OHIO TRIBUTARIES	51401040606	Washington	INN0466_03	SOUTH FORK BLUE RIVER	2.95	Miles	2 or 3	4A	2 or 3											4A															
OHIO TRIBUTARIES	51401040606	Washington	INN0466_04	SOUTH FORK BLUE RIVER	1.57	Miles	5A	4A	2 or 3				5A							4A															
OHIO TRIBUTARIES	51401040606	Washington	INN0466_05	SOUTH FORK BLUE RIVER	0.73	Miles	2 or 3	4A	2 or 3											4A															
OHIO TRIBUTARIES	51401040606	Washington	INN0466_06	SOUTH FORK BLUE RIVER	0.77	Miles	2 or 3	4A	2 or 3											4A															
OHIO TRIBUTARIES	51401040606	Washington	INN0466_09	SOUTH FORK BLUE RIVER (OSRW)	1.47	Miles	2 or 3	4A	2 or 3											4A															
OHIO TRIBUTARIES	51401040606	Washington	INN0466_T1004	LICKING CREEK	1.73	Miles	2 or 3	4A	2 or 3											4A															
OHIO TRIBUTARIES	51401040704	Washington	INN0474_01	MILL CREEK	9.19	Miles	2 or 3	5A	2 or 3											5A															
OHIO TRIBUTARIES	51401040704	Washington	INN0474_02	MILL CREEK	3.34	Miles	2 or 3	5A	2 or 3											5A															
OHIO TRIBUTARIES	51401040704	Washington	INN0474_03	GOOSE CREEK	2.18	Miles	2 or 3	5A	2 or 3											5A															
OHIO TRIBUTARIES	51401040704	Washington	INN0474_04	GOOSE CREEK	5.32	Miles	2 or 3	5A	2 or 3											5A															
OHIO TRIBUTARIES	51401040704	Washington	INN0474_T1001	MILL CREEK - UNNAMED TRIBUTARY	7.49	Miles	2 or 3	5A	2 or 3											5A															
OHIO TRIBUTARIES	51401040704	Washington	INN0474_T1002	GOOSE CREEK	3.88	Miles	2 or 3	5A	2 or 3											5A															
OHIO TRIBUTARIES	51401040704	Washington	INN0474_T1003	GOOSE CREEK	0.66	Miles	2 or 3	5A	2 or 3											5A															
OHIO TRIBUTARIES	51401040704	Washington	INN0474_T1004	GOOSE CREEK - UNNAMED TRIBUTARY	6.38	Miles	2 or 3	5A	2 or 3											5A															
OHIO TRIBUTARIES	51401040704	Washington	INN0474_T1005	MILL CREEK - UNNAMED TRIBUTARY	4.52	Miles	2 or 3	5A	2 or 3											5A															
OHIO TRIBUTARIES	51401040704	Washington	INN0474_T1006A	MILL CREEK - UNNAMED TRIBUTARY	0.45	Miles	2 or 3	5A	2 or 3											5A															
OHIO TRIBUTARIES	51401040704	Washington	INN0474_T1007A	MILL CREEK - UNNAMED TRIBUTARY	0.83	Miles	2 or 3	5A	2 or 3											5A															
OHIO TRIBUTARIES	51401040706	Washington	INN0476_01	BLUE RIVER	4.34	Miles	2 or 3	5A	2 or 3											5A															
OHIO TRIBUTARIES	51401040706	Washington	INN0476_02	BLUE RIVER	21.09	Miles	2 or 3	5A	2 or 3											5A															
OHIO TRIBUTARIES	51401040805	Harrison/Washington	INN0485_02	BLUE RIVER	5.99	Miles	2 or 3	5A	2 or 3											5A															
OHIO TRIBUTARIES	51401040805	Harrison/Washington	INN0485_04	BLUE RIVER	3.7	Miles	2 or 3	5A	2 or 3											5A															
OHIO TRIBUTARIES	51401040805	Crawford/Washington	INN0485_05	BLUE RIVER	1.95	Miles	2 or 3	5A	2 or 3											5A															
OHIO TRIBUTARIES	51401040805	Crawford/Harrison	INN0485_06	BLUE RIVER	1.9	Miles	2 or 3	5A	2 or 3											5A															
OHIO TRIBUTARIES	51401040805	Crawford/Harrison	INN0485_07	BLUE RIVER	3.29	Miles	2 or 3	5A	2 or 3											5A															
OHIO TRIBUTARIES	51401040805	Crawford/Harrison	INN0485_08	BLUE RIVER	0.43	Miles	2 or 3	5A	2 or 3											5A															
OHIO TRIBUTARIES	51401040805	Crawford/Harrison	INN0485_09	BLUE RIVER	4.64	Miles	2 or 3	5A	2 or 3											5A															
OHIO TRIBUTARIES	51401040805	Crawford/Harrison	INN0485_10	BLUE RIVER	0.95	Miles	2	5A	2 or 3											5A															
OHIO TRIBUTARIES	51401040805	Harrison/Washington	INN0485_11	BLUE RIVER (OSRW)	2.62	Miles	2 or 3	5A	2 or 3											5A															
OHIO TRIBUTARIES	51401040901	Crawford/Harrison	INN0491_02	BLUE RIVER	1.78	Miles	2 or 3	5A	2 or 3											5A															
OHIO TRIBUTARIES	51401040901	Crawford/Harrison	INN0491_03	BLUE RIVER	3.72	Miles	2 or 3	5A	2 or 3											5A															
OHIO TRIBUTARIES	51401040903	Crawford/Harrison	INN0493_02	BLUE RIVER	1.13	Miles	2 or 3	5A	5B											5A						5B									
OHIO TRIBUTARIES	51401040903	Harrison	INN0493_05	BLUE RIVER	6.67	Miles	5A	5A	5B											5A				5A		5B									
OHIO TRIBUTARIES	51401040903	Crawford/Harrison	INN0493_06	BLUE RIVER (OSRW)	2.92	Miles	2 or 3	5A	5B											5A						5B									
OHIO TRIBUTARIES	51401040903	Crawford/Harrison	INN0493_07	BLUE RIVER (OSRW)	2.58	Miles	5A	5A	5B											5A				5A		5B									
OHIO TRIBUTARIES	51401040903	Crawford/Harrison	INN0493_08	BLUE RIVER (OSRW)	3.59	Miles	5A	5A	5B											5A				5A		5B									
OHIO TRIBUTARIES	51401040903	Crawford	INN0493_T1005	BLUE RIVER - UNNAMED TRIBUTARY	1.49	Miles	2 or 3	2 or 3	5B																	5B									
OHIO TRIBUTARIES	51401040903	Harrison	INN0493_T1010	BLUE RIVER - UNNAMED TRIBUTARY	0.87	Miles	2 or 3	5A	5B											5A						5B									
OHIO TRIBUTARIES	51401040903	Crawford	INN0493_T1012	BLUE RIVER - UNNAMED TRIBUTARY	0.38	Miles	5A	5A	5B											5A				5A		5B									
OHIO TRIBUTARIES	51401040903	Harrison	INN0493_T1016	BLUE RIVER - UNNAMED TRIBUTARY	0.91	Miles	5A	5A	5B											5A				5A		5B									
OHIO TRIBUTARIES	51401040903	Harrison	INN0493_T1017	BLUE RIVER - UNNAMED TRIBUTARY	0.67	Miles	5A	5A	5B											5A				5A		5B									
OHIO TRIBUTARIES	51401040905	Harrison	INN0495_05	BLUE RIVER (OSRW)	3.96	Miles	5A	5A	5B				5A							5A						5B									
OHIO TRIBUTARIES	51401040905	Crawford/Harrison	INN0495_06	BLUE RIVER (OSRW)	4.49	Miles	2 or 3	5A	5B											5A						5B									
OHIO TRIBUTARIES	51401040905	Crawford/Harrison	INN0495_07	BLUE RIVER (OSRW)	4.14	Miles	5A	5A	5B				5A							5A						5B									
OHIO TRIBUTARIES	51401040905	Crawford/Harrison	INN0495_08	BLUE RIVER (OSRW)	2.18	Miles	5A	5A	5B				5A							5A						5B									
OHIO TRIBUTARIES	51401040905	Harrison	INN0495_T1009	BLUE RIVER - UNNAMED TRIBUTARY	1.02	Miles	5A	5A	5B				5A							5A						5B									
OHIO TRIBUTARIES	51401040905	Harrison	INN0495_T1010	BLUE RIVER - UNNAMED TRIBUTARY	0.82	Miles	5A	5A	5B				5A							5A						5B									
OHIO TRIBUTARIES	51401040905	Harrison	INN0495_T1011	BLUE RIVER - UNNAMED TRIBUTARY	0.67	Miles	2 or 3	5A	5B											5A						5B									
OHIO TRIBUTARIES	51401040905	Harrison	INN0495_T1012	BLUE RIVER - UNNAMED TRIBUTARY	2.1	Miles	2 or 3	5A	5B											5A						5B									
OHIO TRIBUTARIES	51401040905	Harrison	INN0495_T1013	BLUE RIVER - UNNAMED TRIBUTARY	0.93	Miles	5A	5A	5B				5A							5A						5B									
OHIO TRIBUTARIES	51401040905	Harrison	INN0495_T1014	BLUE RIVER - UNNAMED TRIBUTARY	0.75	Miles	5A	5A	5B				5A							5A						5B									
OHIO TRIBUTARIES	51401040905	Harrison	INN0495_T1015	BLUE RIVER - UNNAMED TRIBUTARY	1.4	Miles	5A	5A	5B				5A							5A						5B									
OHIO TRIBUTARIES	51401040905	Harrison	INN0495_T1016	BLUE RIVER - UNNAMED TRIBUTARY	0.64	Miles	5A	5A	5B				5A							5A						5B									
OHIO TRIBUTARIES	51401041101	Crawford	INN04B1_01	CAMP FORK CREEK	4.45	Miles	2 or 3	5A	2 or 3											5A															
OHIO TRIBUTARIES	51401041101	Crawford	INN04B1_03	CAMP FORK CREEK	0.77	Miles	5A	5A	2 or 3										5A	5A															
OHIO TRIBUTARIES	51401041101	Crawford	INN04B1_04	CAMP FORK CREEK	12.43	Miles	5A	5A	2 or 3										5A	5A															
OHIO TRIBUTARIES	51401041102	Crawford	INN04B2_T1005	OTTER CREEK - UNNAMED TRIBUTARY	4.49	Miles	5A	2 or 3	2 or 3				5A																						
OHIO TRIBUTARIES	51401041105	Crawford	INN04B5_01	LITTLE BLUE RIVER	0.29	Miles	2 or 3	5A	2 or 3											5A															
OHIO TRIBUTARIES	51401041105	Crawford	INN04B5_02	LITTLE BLUE RIVER	0.67	Miles	2 or 3	5A	2 or 3											5A															
OHIO TRIBUTARIES	51401041105	Crawford	INN04B5_03	LITTLE BLUE RIVER	1.37	Miles	2 or 3	5A	2 or 3											5A															
OHIO TRIBUTARIES	51401041105	Crawford	INN04B5_04	LITTLE BLUE RIVER	6.97	Miles	2 or 3	5A	2 or 3											5A															
OHIO TRIBUTARIES	51401041105	Crawford	INN04B5_05	LITTLE BLUE RIVER	2.12	Miles	2 or 3	5A	2 or 3											5A															
OHIO TRIBUTARIES	51401041105	Crawford	INN04B5_06	LITTLE BLUE RIVER	3.66	Miles	2 or 3	5A	2 or 3											5A															
OHIO TRIBUTARIES	51401041107	Crawford	INN04B7_02	LITTLE BLUE RIVER	9.39	Miles	2 or 3	2 or 3	5B																	5B									
OHIO TRIBUTARIES	51401041107	Crawford	INN04B7_03	LITTLE BLUE RIVER	1.87	Miles	2 or 3	2 or 3	5B																	5B									
OHIO TRIBUTARIES	51401041201	Perry	INN04C1_02	OIL CREEK	13.63	Miles	5A	2 or 3	2 or 3				5A						5A																
OHIO TRIBUTARIES	51401041202	Perry	INN04C2_01	LITTLE OIL CREEK	6.51	Miles	5A	5A	2 or 3										5A	5A															
OHIO TRIBUTARIES	51401041202	Perry	INN04C2_02	LITTLE OIL CREEK	13.64	Miles	5A	5A	2 or 3				5A						5A	5A															
OHIO TRIBUTARIES	51401041202	Perry	INN04C2_T1001	BOONE CREEK	6.93	Miles	2 or 3	5A	2 or 3											5A															
OHIO TRIBUTARIES	51401041203	Perry	INN04C3_02	OIL CREEK	4.45	Miles	5A	2 or 3	2 or 3				5A																						
PATOKA RIVER	51202090101	Orange	INP0911_01	PATOKA RIVER	23.84	Miles	2 or 3	5A	2 or 3											5A															
PATOKA RIVER	51202090102	Orange	INP0912_01	PATOKA RIVER	7.41	Miles	5A	5A	2 or 3										5A	5A															
PATOKA RIVER	51202090102	Orange	INP0912_03	PATOKA RIVER	8.69	Miles	5A	2 or 3	2 or 3										5A																
PATOKA RIVER	51202090102	Orange	INP0912_T1001	HOGS DEFEAT CREEK	15.99	Miles	5A	2 or 3	2 or 3										5A																
PATOKA RIVER	51202090102		INP0912_T1002	UNDERWOOD HOLLOW	6.86	Miles	5A	5A	2 or 3										5A	5A															
PATOKA RIVER	51202090102	Crawford/Orange	INP0912_T1003	DILLARD CREEK	18.34	Miles	5A	2 or 3	2 or 3										5A																
PATOKA RIVER	51202090102	Orange	INP0912_T1004	PATOKA RIVER - UNNAMED TRIBUTARY	4.16	Miles	5A	2 or 3	2 or 3										5A																
PATOKA RIVER	51202090102	Orange	INP0912_T1005	PATOKA RIVER - UNNAMED TRIBUTARY	4.79	Miles	5A	2 or 3	2 or 3										5A																
PATOKA RIVER	51202090102	Orange	INP0912_T1007	YOUNGS CREEK	24.99	Miles	5A	5A	2 or 3										5A	5A															
PATOKA RIVER	51202090102	Orange	INP0912_T1008	YOUNGS CREEK	0.06	Miles	5A	5A	2 or 3										5A	5A															
PATOKA RIVER	51202090103	Crawford	INP0913_T1013	ALLEN CREEK	10.83	Miles	2 or 3	5A	2 or 3											5A															
PATOKA RIVER	51202090105	Dubois	INP0915_T1001	LICK FORK	4.81	Miles	5A	5A	2 or 3											5A				5A											
PATOKA RIVER	51202090105	Crawford	INP0915_T1002	RICEVILLE CREEK	4.81	Miles	5A	5A	2 or 3											5A				5A											
PATOKA RIVER	51202090105	Crawford	INP0915_T1003	RITTER CREEK	6.81	Miles	5A	5A	2 or 3											5A				5A											
PATOKA RIVER	51202090106	Crawford	INP0916_T1001	FLEMING CREEK	4.52	Miles	2 or 3	5A	2 or 3											5A															
PATOKA RIVER	51202090201	Dubois	INP0921_04	HALL CREEK	13.9	Miles	5A	5A	2 or 3				5A							5A															
PATOKA RIVER	51202090201	Dubois	INP0921_05	HALL CREEK	8.27	Miles	5A	5A	2 or 3				5A							5A															
PATOKA RIVER	51202090201	Dubois	INP0921_T1005	HALL CREEK - UNNAMED TRIBUTARY	0.45	Miles	5A	5A	2 or 3				5A							5A															
PATOKA RIVER	51202090201	Dubois	INP0921_T1005A	HALL CREEK - UNNAMED TRIBUTARY	1.12	Miles	5A	5A	2 or 3				5A							5A															
PATOKA RIVER	51202090201	Dubois	INP0921_T1006	HALL CREEK - UNNAMED TRIBUTARY	5.11	Miles	5A	5A	2 or 3				5A							5A															
PATOKA RIVER	51202090201	Dubois	INP0921_T1007	HALL CREEK - UNNAMED TRIBUTARY	7.33	Miles	5A	5A	2 or 3				5A							5A															
PATOKA RIVER	51202090201	Dubois	INP0921_T1008	HALL CREEK - UNNAMED TRIBUTARY	2.71	Miles	5A	5A	2 or 3				5A							5A															
PATOKA RIVER	51202090201	Dubois	INP0921_T1009	HALL CREEK - UNNAMED TRIBUTARY	1.87	Miles	5A	5A	2 or 3				5A							5A															
PATOKA RIVER	51202090201	Dubois	INP0921_T1010	HALL CREEK - UNNAMED TRIBUTARY	3.23	Miles	5A	5A	2 or 3				5A							5A															
PATOKA RIVER	51202090201	Dubois	INP0921_T1011	HALL CREEK - UNNAMED TRIBUTARY	2	Miles	5A	5A	2 or 3				5A							5A															
PATOKA RIVER	51202090201	Dubois	INP0921_T1012	HALL CREEK - UNNAMED TRIBUTARY	2.1	Miles	5A	5A	2 or 3				5A							5A															
PATOKA RIVER	51202090201	Dubois	INP0921_T1013	HALL CREEK - UNNAMED TRIBUTARY	0.26	Miles	5A	5A	2 or 3				5A							5A															
PATOKA RIVER	51202090201	Dubois	INP0921_T1013A	HALL CREEK - UNNAMED TRIBUTARY	0.6	Miles	5A	5A	2 or 3				5A							5A															
PATOKA RIVER	51202090201	Dubois	INP0921_T1014	HALL CREEK - UNNAMED TRIBUTARY	1.94	Miles	5A	5A	2 or 3				5A							5A															
PATOKA RIVER	51202090201	Dubois	INP0921_T1015	GRASSY FORK	6.47	Miles	5A	5A	2 or 3										5A	5A				5A											
PATOKA RIVER	51202090201	Dubois	INP0921_T1016	GRASSY FORK	11.1	Miles	5A	5A	2 or 3										5A	5A				5A											
PATOKA RIVER	51202090201	Dubois	INP0921_T1017	GRASSY FORK	4.74	Miles	5A	5A	2 or 3										5A	5A				5A											
PATOKA RIVER	51202090201	Dubois	INP0921_T1018	HALL CREEK - UNNAMED TRIBUTARY	2.54	Miles	5A	2 or 3	2 or 3				5A																						
PATOKA RIVER	51202090201	Dubois	INP0921_T1021	HALL CREEK - UNNAMED TRIBUTARY	4.73	Miles	4C	2 or 3	2 or 3																						4C				
PATOKA RIVER	51202090202	Dubois	INP0922_01	STRAIGHT RIVER	9.75	Miles	5A	5A	2 or 3				5A						5A	5A															
PATOKA RIVER	51202090202	Dubois	INP0922_T1004	JAHN CREEK	4.12	Miles	2 or 3	5A	2 or 3											5A															
PATOKA RIVER	51202090202	Dubois	INP0922_T1005	FLAT CREEK	6.09	Miles	5A	5A	2 or 3				5A							5A				5A											
PATOKA RIVER	51202090202	Dubois	INP0922_T1006	FLAT CREEK	9.16	Miles	5A	5A	2 or 3				5A							5A				5A											
PATOKA RIVER	51202090202	Dubois	INP0922_T1008	FLAT CREEK	7.07	Miles	5A	2 or 3	2 or 3				5A											5A											
PATOKA RIVER	51202090202	Dubois	INP0922_T1009	FLAT CREEK	1.88	Miles	5A	2 or 3	2 or 3				5A											5A											
PATOKA RIVER	51202090202	Dubois	INP0922_T1010	FLAT CREEK	1.05	Miles	5A	5A	2 or 3				5A							5A				5A											
PATOKA RIVER	51202090202	Dubois	INP0922_T1011	FLAT CREEK - UNNAMED TRIBUTARY	3.36	Miles	5A	5A	2 or 3				5A							5A				5A											
PATOKA RIVER	51202090202	Dubois	INP0922_T1012	FLAT CREEK - UNNAMED TRIBUTARY	4.58	Miles	5A	5A	2 or 3				5A							5A				5A											
PATOKA RIVER	51202090202	Dubois	INP0922_T1013	RICHLAND CREEK	10.68	Miles	5A	5A	2 or 3				5A							5A				5A											
PATOKA RIVER	51202090202	Dubois	INP0922_T1014	FLAT CREEK - UNNAMED TRIBUTARY	2.69	Miles	5A	2 or 3	2 or 3				5A											5A											
PATOKA RIVER	51202090202	Dubois	INP0922_T1015	FLAT CREEK - UNNAMED TRIBUTARY	5.24	Miles	5A	2 or 3	2 or 3				5A											5A											
PATOKA RIVER	51202090202	Dubois	INP0922_T1016	FLAT CREEK - UNNAMED TRIBUTARY	4.42	Miles	5A	2 or 3	2 or 3				5A											5A											
PATOKA RIVER	51202090202	Dubois	INP0922_T1017	FLAT CREEK - UNNAMED TRIBUTARY	2.1	Miles	5A	2 or 3	2 or 3				5A											5A											
PATOKA RIVER	51202090202	Dubois	INP0922_T1017A	FLAT CREEK - UNNAMED TRIBUTARY	0.36	Miles	5A	2 or 3	2 or 3				5A											5A											
PATOKA RIVER	51202090202	Dubois	INP0922_T1018	FLAT CREEK - UNNAMED TRIBUTARY	2.08	Miles	5A	2 or 3	2 or 3				5A											5A											
PATOKA RIVER	51202090202	Dubois	INP0922_T1019	FLAT CREEK - UNNAMED TRIBUTARY	2.17	Miles	5A	2 or 3	2 or 3				5A											5A											
PATOKA RIVER	51202090202	Dubois	INP0922_T1020	FLAT CREEK - UNNAMED TRIBUTARY	1.15	Miles	5A	2 or 3	2 or 3				5A											5A											
PATOKA RIVER	51202090202	Dubois	INP0922_T1021	FLAT CREEK - UNNAMED TRIBUTARY	1.28	Miles	5A	2 or 3	2 or 3				5A											5A											
PATOKA RIVER	51202090202	Dubois	INP0922_T1022	FLAT CREEK	3.05	Miles	5A	5A	2 or 3				5A							5A				5A											
PATOKA RIVER	51202090301	Spencer	INP0931_02	HUNLEY CREEK	8.11	Miles	5A	5A	2 or 3				4C						5A	5A				5A											
PATOKA RIVER	51202090301	Dubois/Spencer	INP0931_03	HUNLEY CREEK	12.59	Miles	5A	5A	2 or 3										5A	5A				5A											
PATOKA RIVER	51202090301	Dubois	INP0931_04	HUNLEY CREEK	3.68	Miles	5A	5A	2 or 3										5A	5A				5A											
PATOKA RIVER	51202090301	Spencer	INP0931_T1004	HUNLEY CREEK - UNNAMED TRIBUTARY	2.8	Miles	5A	5A	2 or 3										5A	5A				5A											
PATOKA RIVER	51202090301	Dubois/Spencer	INP0931_T1005	HUNLEY CREEK - UNNAMED TRIBUTARY	7.5	Miles	5A	5A	2 or 3										5A	5A				5A											
PATOKA RIVER	51202090301	Dubois/Spencer	INP0931_T1006	HALO RUN	6.37	Miles	5A	5A	2 or 3				5A							5A				5A											
PATOKA RIVER	51202090301	Dubois	INP0931_T1007	HOLEY RUN	4.89	Miles	5A	5A	2 or 3				5A							5A				5A											
PATOKA RIVER	51202090301	Dubois	INP0931_T1008	GREEN CREEK	4.1	Miles	5A	5A	2 or 3				5A							5A				5A											
PATOKA RIVER	51202090301	Dubois	INP0931_T1009	GREEN CREEK	7.03	Miles	5A	5A	2 or 3				5A							5A				5A											
PATOKA RIVER	51202090301	Dubois	INP0931_T1010	WATER RUN	1.75	Miles	5A	5A	2 or 3				5A							5A				5A											
PATOKA RIVER	51202090301	Dubois	INP0931_T1011	GREEN CREEK - UNNAMED TRIBUTARY	2.29	Miles	5A	5A	2 or 3				5A							5A				5A											
PATOKA RIVER	51202090301	Dubois	INP0931_T1012	PALE RUN	1.11	Miles	5A	5A	2 or 3				5A							5A				5A											
PATOKA RIVER	51202090301	Dubois	INP0931_T1013	GREEN CREEK - UNNAMED TRIBUTARY	1.68	Miles	5A	5A	2 or 3				5A							5A				5A											
PATOKA RIVER	51202090301	Dubois	INP0931_T1014	CROSS DRAIN	3.22	Miles	5A	5A	2 or 3				5A							5A				5A											
PATOKA RIVER	51202090301	Dubois	INP0931_T1015	GREEN CREEK - UNNAMED TRIBUTARY	1.85	Miles	5A	5A	2 or 3				5A							5A				5A											
PATOKA RIVER	51202090302	Dubois/Spencer	INP0932_03	BRUNER CREEK	5.13	Miles	5A	5A	2 or 3										5A	5A															
PATOKA RIVER	51202090302	Dubois	INP0932_04	BRUNER CREEK	7.24	Miles	5A	5A	2 or 3										5A	5A															
PATOKA RIVER	51202090302	Dubois	INP0932_05	BRUNER CREEK	6.27	Miles	5A	5A	2 or 3										5A	5A															
PATOKA RIVER	51202090302	Dubois	INP0932_05A	BRUNER CREEK	0.32	Miles	5A	5A	2 or 3										5A	5A															

BASIN	HYDROLOGIC UNIT CODE	COUNTY	ASSESSMENT UNIT ID	ASSESSMENT UNIT NAME	SIZE	UNITS	ALU	RECR	FC	PWS	ALGAE	AMMONIA, UN-IONIZED	BIOLOGICAL INTEGRITY	CADMIUM (DISSOLVED)	CHLORIDE	COPPER (DISSOLVED)	CYANIDE (AS FREE CYANIDE)	DIOXIN (INCLUDING 2,3,7,8-TCDD)	DISSOLVED OXYGEN	ESCHERICHIA COLI (E_COLI)	MERCURY IN FISH TISSUE	MERCURY, TOTAL	NICKEL (DISSOLVED)	NUTRIENTS	OIL AND GREASE	PCBS IN FISH TISSUE	PESTICIDES	PH	PHOSPHORUS, TOTAL	POLYCHLORINATED BIPHENYLS (PCBS)	SEDIMENTATION or SILTATION	SULFATE	TASTE	TEMPERATURE	ZINC (DISSOLVED)
PATOKA RIVER	51202090302	Dubois	INP0932_06	BRUNER CREEK	2.66	Miles	5A	5A	2 or 3										5A	5A				5A											
PATOKA RIVER	51202090302	Dubois	INP0932_07	BRUNER CREEK	5.15	Miles	5A	5A	2 or 3										5A	5A				5A											
PATOKA RIVER	51202090302	Dubois	INP0932_T1003	BRUNER CREEK - UNNAMED TRIBUTARY	3.53	Miles	5A	5A	2 or 3										5A	5A															
PATOKA RIVER	51202090302	Dubois	INP0932_T1004	BRUNER CREEK - UNNAMED TRIBUTARY	7.06	Miles	5A	5A	2 or 3										5A	5A															
PATOKA RIVER	51202090302	Dubois	INP0932_T1005	SHORT CREEK	8.22	Miles	5A	5A	2 or 3				5A						5A	5A															
PATOKA RIVER	51202090302	Dubois	INP0932_T1006	SHORT CREEK	0.69	Miles	5A	5A	2 or 3				5A						5A	5A															
PATOKA RIVER	51202090302	Dubois	INP0932_T1007	SHORT CREEK	12.28	Miles	5A	5A	2 or 3				5A						5A	5A															
PATOKA RIVER	51202090302	Dubois	INP0932_T1008	SHORT CREEK - UNNAMED TRIBUTARY	1.54	Miles	5A	5A	2 or 3				5A						5A	5A															
PATOKA RIVER	51202090302	Dubois	INP0932_T1009	SHORT CREEK - UNNAMED TRIBUTARY	1.23	Miles	5A	5A	2 or 3				5A						5A	5A															
PATOKA RIVER	51202090302	Dubois	INP0932_T1010	SHORT CREEK - UNNAMED TRIBUTARY	5.45	Miles	5A	5A	2 or 3				5A						5A	5A															
PATOKA RIVER	51202090302	Dubois	INP0932_T1011	SHORT CREEK - UNNAMED TRIBUTARY	2.36	Miles	5A	5A	2 or 3				5A						5A	5A															
PATOKA RIVER	51202090302	Dubois	INP0932_T1015	SHORT CREEK	1.14	Miles	5A	5A	2 or 3				5A						5A	5A															
PATOKA RIVER	51202090303	Dubois	INP0933_01	HUNLEY CREEK	14.74	Miles	5A	2 or 3	2 or 3				5A						5A												5A				
PATOKA RIVER	51202090303	Dubois	INP0933_02	HUNLEY CREEK	19.65	Miles	5A	2 or 3	2 or 3				5A																						
PATOKA RIVER	51202090303	Dubois	INP0933_T1002	HUNLEY CREEK - UNNAMED TRIBUTARY	5.02	Miles	2 or 3	5A	2 or 3											5A															
PATOKA RIVER	51202090303	Dubois	INP0933_T1003	HUNLEY CREEK - UNNAMED TRIBUTARY	5.78	Miles	5A	2 or 3	2 or 3				5A																						
PATOKA RIVER	51202090303	Dubois	INP0933_T1004	INDIAN CREEK	5.89	Miles	5A	5A	2 or 3				5A						5A	5A															
PATOKA RIVER	51202090303	Dubois	INP0933_T1005	INDIAN CREEK	13.13	Miles	5A	5A	2 or 3				5A						5A	5A															
PATOKA RIVER	51202090303	Dubois	INP0933_T1006	INDIAN CREEK - UNNAMED TRIBUTARY	2.08	Miles	5A	5A	2 or 3				5A						5A	5A															
PATOKA RIVER	51202090303	Dubois	INP0933_T1007	INDIAN CREEK - UNNAMED TRIBUTARY	4.03	Miles	5A	5A	2 or 3				5A						5A	5A															
PATOKA RIVER	51202090303	Dubois	INP0933_T1008	INDIAN CREEK - UNNAMED TRIBUTARY	3.64	Miles	5A	5A	2 or 3				5A						5A	5A															
PATOKA RIVER	51202090401	Dubois/Orange	INP0941_01	DILLON CREEK	21.29	Miles	2 or 3	5A	2 or 3											5A															
PATOKA RIVER	51202090401	Dubois/Orange	INP0941_T1001	CANE CREEK	11.34	Miles	2 or 3	5A	2 or 3											5A															
PATOKA RIVER	51202090401	Dubois/Orange	INP0941_T1002	GEORGE CREEK	6.12	Miles	2 or 3	5A	2 or 3											5A															
PATOKA RIVER	51202090402	Dubois	INP0942_03	PATOKA RIVER	2.86	Miles	5A	5A	2 or 3										5A	5A															
PATOKA RIVER	51202090402	Dubois	INP0942_04	PATOKA RIVER	6.75	Miles	5A	5A	2 or 3										5A	5A															
PATOKA RIVER	51202090402	Dubois	INP0942_05	PATOKA RIVER	3.7	Miles	5A	5A	2 or 3										5A	5A															
PATOKA RIVER	51202090402	Dubois	INP0942_06	PATOKA RIVER	6.43	Miles	5A	5A	2 or 3										5A	5A															
PATOKA RIVER	51202090402	Dubois	INP0942_T1008	PATOKA RIVER - UNNAMED TRIBUTARY	5.57	Miles	5A	5A	2 or 3										5A	5A															
PATOKA RIVER	51202090402	Dubois	INP0942_T1009	LEISTNER CREEK	10.19	Miles	5A	5A	2 or 3										5A	5A															
PATOKA RIVER	51202090402	Dubois	INP0942_T1010	PATOKA RIVER - UNNAMED TRIBUTARY	0.18	Miles	5A	5A	2 or 3										5A	5A															
PATOKA RIVER	51202090402	Dubois	INP0942_T1010A	PATOKA RIVER - UNNAMED TRIBUTARY	0.36	Miles	5A	5A	2 or 3										5A	5A															
PATOKA RIVER	51202090403	Dubois	INP0943_02	PATOKA RIVER	6.46	Miles	5A	5A	2 or 3				5A						5A	5A															
PATOKA RIVER	51202090403	Dubois	INP0943_03	PATOKA RIVER	4.68	Miles	5A	5A	2 or 3				5A						5A	5A															
PATOKA RIVER	51202090403	Dubois	INP0943_04	PATOKA RIVER	4.16	Miles	5A	5A	2 or 3				5A						5A	5A															
PATOKA RIVER	51202090403	Dubois	INP0943_05	PATOKA RIVER	8.01	Miles	5A	5A	2 or 3				5A						5A	5A															
PATOKA RIVER	51202090403	Dubois	INP0943_T1006	TEDER CREEK	9.33	Miles	5A	5A	2 or 3										5A	5A				5A											
PATOKA RIVER	51202090403	Dubois	INP0943_T1008	POLSON CREEK	2.18	Miles	5A	5A	2 or 3				5A						5A	5A															
PATOKA RIVER	51202090403	Dubois	INP0943_T1009	POLSON CREEK	0.5	Miles	5A	5A	2 or 3				5A						5A	5A															
PATOKA RIVER	51202090403	Dubois	INP0943_T1010	BAILEY CREEK	4.05	Miles	5A	5A	2 or 3				5A						5A	5A															
PATOKA RIVER	51202090403	Dubois	INP0943_T1011	POLSON CREEK - UNNAMED TRIBUTARY	3.36	Miles	5A	5A	2 or 3				5A						5A	5A															
PATOKA RIVER	51202090403	Dubois	INP0943_T1012	BAUER CREEK	9.22	Miles	2 or 3	5A	2 or 3											5A															
PATOKA RIVER	51202090403	Dubois	INP0943_T1013	BAUER CREEK	6.8	Miles	2 or 3	5A	2 or 3											5A															
PATOKA RIVER	51202090403	Dubois	INP0943_T1014	POLSON CREEK - UNNAMED TRIBUTARY	1.32	Miles	5A	5A	2 or 3				5A						5A	5A															
PATOKA RIVER	51202090403	Dubois	INP0943_T1015	POLSON CREEK - UNNAMED TRIBUTARY	0.3	Miles	5A	5A	2 or 3				5A						5A	5A															
PATOKA RIVER	51202090403	Dubois	INP0943_T1016	POLSON CREEK - UNNAMED TRIBUTARY	0.97	Miles	5A	5A	2 or 3				5A						5A	5A															
PATOKA RIVER	51202090403	Dubois	INP0943_T1017	PATOKA RIVER - UNNAMED TRIBUTARY	3.82	Miles	5A	5A	2 or 3				5A						5A	5A															
PATOKA RIVER	51202090403	Dubois	INP0943_T1018	PATOKA RIVER - UNNAMED TRIBUTARY	3.45	Miles	5A	5A	2 or 3				5A						5A	5A															
PATOKA RIVER	51202090403	Dubois	INP0943_T1020	PATOKA RIVER - UNNAMED TRIBUTARY	2.72	Miles	5A	5A	2 or 3				5A						5A	5A															
PATOKA RIVER	51202090403	Dubois	INP0943_T1021	POLSON CREEK	1.16	Miles	5A	5A	2 or 3				5A						5A	5A															
PATOKA RIVER	51202090403	Dubois	INP0943_T1022	PINNICK CREEK	6.34	Miles	5A	5A	2 or 3				5A						5A	5A															
PATOKA RIVER	51202090403	Dubois	INP0943_T1023	PATOKA RIVER	5.62	Miles	5A	5A	2 or 3				5A						5A	5A															
PATOKA RIVER	51202090404	Dubois	INP0944_03	PATOKA RIVER	7.28	Miles	5A	5A	5B				5A						5A	5A						5B									
PATOKA RIVER	51202090404	Dubois	INP0944_04	PATOKA RIVER	0.04	Miles	5A	5A	5B				5A							5A						5B									
PATOKA RIVER	51202090404	Dubois	INP0944_05	PATOKA RIVER	6.1	Miles	5A	5A	5B				5A							5A						5B									
PATOKA RIVER	51202090404	Dubois	INP0944_06	PATOKA RIVER	1.12	Miles	5A	5A	5B				5A							5A						5B									
PATOKA RIVER	51202090404	Dubois	INP0944_07	PATOKA RIVER (PWS)	0.19	Miles	5A	5A	5B				5A							5A						5B									
PATOKA RIVER	51202090404	Dubois	INP0944_08	PATOKA RIVER	0.81	Miles	5A	5A	5B				5A							5A						5B									
PATOKA RIVER	51202090404	Dubois	INP0944_T1004	BUFFALO STREAM	11.65	Miles	5A	5A	2 or 3				5A						5A	5A				5A											
PATOKA RIVER	51202090404	Dubois	INP0944_T1005	COON RUN	2.1	Miles	5A	5A	5B				5A						5A	5A						5B									
PATOKA RIVER	51202090404	Dubois	INP0944_T1007	PAT RUN	3.04	Miles	5A	5A	5B				5A							5A						5B									
PATOKA RIVER	51202090404	Dubois	INP0944_T1008	PATOKA RIVER - UNNAMED TRIBUTARY	1.97	Miles	5A	5A	5B				5A							5A						5B									
PATOKA RIVER	51202090405	Dubois	INP0945_02	ELL CREEK	10.63	Miles	5A	5A	2 or 3										5A	5A				5A											
PATOKA RIVER	51202090405	Dubois	INP0945_03	ELL CREEK	2.18	Miles	5A	5A	2 or 3										5A	5A				5A											
PATOKA RIVER	51202090405	Dubois	INP0945_T1002	ELL CREEK - UNNAMED TRIBUTARY	9.49	Miles	2 or 3	5A	2 or 3											5A															
PATOKA RIVER	51202090405	Dubois	INP0945_T1004	ELL CREEK - UNNAMED TRIBUTARY	12.47	Miles	5A	2 or 3	2 or 3															5A											
PATOKA RIVER	51202090405	Dubois	INP0945_T1005	ELL CREEK - UNNAMED TRIBUTARY	9.35	Miles	5A	5A	2 or 3				5A						5A	5A															
PATOKA RIVER	51202090405	Dubois	INP0945_T1006	ELL CREEK - UNNAMED TRIBUTARY (LTD)	1.23	Miles	5A	5A	2 or 3										5A	5A				5A											
PATOKA RIVER	51202090405	Dubois	INP0945_T1007	ELL CREEK - UNNAMED TRIBUTARY	0.77	Miles	5A	5A	2 or 3				5A						5A	5A															
PATOKA RIVER	51202090405	Dubois	INP0945_T1008	ELL CREEK - UNNAMED TRIBUTARY	0.42	Miles	5A	2 or 3	2 or 3															5A											
PATOKA RIVER	51202090405	Dubois	INP0945_T1009	ELL CREEK - UNNAMED TRIBUTARY	0.48	Miles	5A	2 or 3	2 or 3															5A											
PATOKA RIVER	51202090406	Dubois	INP0946_01	PATOKA RIVER	10.19	Miles	2 or 3	5A	5B											5A						5B									
PATOKA RIVER	51202090406	Dubois	INP0946_02	PATOKA RIVER	8.89	Miles	5A	5A	5B				5A							5A						5B									
PATOKA RIVER	51202090406	Dubois	INP0946_03	PATOKA RIVER	16.17	Miles	5A	5A	5B				5A						5A	5A				5A		5B									
PATOKA RIVER	51202090406	Dubois	INP0946_T1001	DICK CREEK	7.78	Miles	5A	5A	2 or 3											5A				5A											
PATOKA RIVER	51202090406	Dubois	INP0946_T1002	CROOKED CREEK	14.35	Miles	5A	5A	2 or 3											5A				5A											
PATOKA RIVER	51202090406	Dubois	INP0946_T1003	ALTAR CREEK	9.96	Miles	5A	5A	2 or 3				5A							5A															
PATOKA RIVER	51202090501	Pike	INP0951_05	FLAT CREEK	8.23	Miles	5A	5A	2 or 3				5A							5A															
PATOKA RIVER	51202090501	Pike	INP0951_06	FLAT CREEK	8.87	Miles	5A	5A	2 or 3				5A							5A															
PATOKA RIVER	51202090501	Pike	INP0951_07	FLAT CREEK	4.22	Miles	5A	5A	2 or 3				5A							5A															
PATOKA RIVER	51202090501	Pike	INP0951_T1007	FLAT CREEK - UNNAMED TRIBUTARY	0.54	Miles	5A	5A	2 or 3				5A							5A															
PATOKA RIVER	51202090501	Pike	INP0951_T1010	FLAT CREEK - UNNAMED TRIBUTARY	4.35	Miles	5A	5A	2 or 3				5A							5A															
PATOKA RIVER	51202090501	Pike	INP0951_T1011	FLAT CREEK - UNNAMED TRIBUTARY	1.67	Miles	5A	5A	2 or 3				5A							5A															
PATOKA RIVER	51202090501	Pike	INP0951_T1012	FLAT CREEK - UNNAMED TRIBUTARY	2.4	Miles	5A	5A	2 or 3				5A							5A															
PATOKA RIVER	51202090501	Pike	INP0951_T1013	FLAT CREEK - UNNAMED TRIBUTARY	1.7	Miles	5A	5A	2 or 3				5A							5A															
PATOKA RIVER	51202090502	Dubois/Pike	INP0952_02	FLAT CREEK	9.11	Miles	5A	5A	2 or 3				5A						5A	5A															
PATOKA RIVER	51202090502	Pike	INP0952_03	FLAT CREEK	2.37	Miles	5A	5A	2 or 3				5A						5A	5A															
PATOKA RIVER	51202090502	Pike	INP0952_04	FLAT CREEK	6.25	Miles	5A	5A	2 or 3				5A						5A	5A															
PATOKA RIVER	51202090502	Pike	INP0952_T1002	FLAT CREEK - UNNAMED TRIBUTARY	5.06	Miles	5A	5A	2 or 3				5A							5A															
PATOKA RIVER	51202090502	Pike	INP0952_T1005	FLAT CREEK - UNNAMED TRIBUTARY	9.09	Miles	5A	2 or 3	2 or 3				5A											5A											
PATOKA RIVER	51202090502	Pike	INP0952_T1006	BONE CREEK	10.9	Miles	5A	5A	2 or 3				5A							5A															
PATOKA RIVER	51202090502	Pike	INP0952_T1007	BONE CREEK	3.48	Miles	5A	5A	2 or 3				5A							5A															
PATOKA RIVER	51202090502	Pike	INP0952_T1007A	BONE CREEK	0.13	Miles	5A	5A	2 or 3				5A							5A															
PATOKA RIVER	51202090502	Pike	INP0952_T1007B	BONE CREEK	0.3	Miles	5A	5A	2 or 3				5A							5A															
PATOKA RIVER	51202090502	Pike	INP0952_T1008	BONE CREEK - UNNAMED TRIBUTARY	4.57	Miles	5A	5A	2 or 3				5A							5A															
PATOKA RIVER	51202090502	Pike	INP0952_T1009	FLAT CREEK - UNNAMED TRIBUTARY	9.97	Miles	5A	5A	2 or 3				5A							5A															
PATOKA RIVER	51202090503	Dubois	INP0953_01	FLAT CREEK	6.2	Miles	5A	5A	2 or 3				5A						5A	5A				5A											
PATOKA RIVER	51202090503	Dubois	INP0953_T1004	FLAT CREEK - UNNAMED TRIBUTARY	6.35	Miles	5A	5A	2 or 3											5A				5A											
PATOKA RIVER	51202090503	Dubois/Pike	INP0953_T1006	LITTLE FLAT CREEK	12.71	Miles	4C	5A	2 or 3											5A											4C				
PATOKA RIVER	51202090503	Dubois/Pike	INP0953_T1007	LITTLE FLAT CREEK	21.19	Miles	4C	5A	2 or 3											5A											4C				
PATOKA RIVER	51202090601	Pike	INP0961_02	CUP CREEK	7.88	Miles	5A	5A	2 or 3				5A							5A															
PATOKA RIVER	51202090601	Pike	INP0961_03	CUP CREEK	5.9	Miles	5A	5A	2 or 3				5A							5A															
PATOKA RIVER	51202090601	Pike	INP0961_04	CUP CREEK	0.81	Miles	5A	5A	2 or 3				5A							5A															
PATOKA RIVER	51202090601	Pike	INP0961_T1001	CUP CREEK - UNNAMED TRIBUTARY	14.03	Miles	5A	5A	2 or 3				5A							5A															
PATOKA RIVER	51202090601	Pike	INP0961_T1003	CUP CREEK - UNNAMED TRIBUTARY	1.58	Miles	5A	5A	2 or 3				5A							5A															
PATOKA RIVER	51202090601	Pike	INP0961_T1004	CUP CREEK - UNNAMED TRIBUTARY	1.57	Miles	5A	5A	2 or 3				5A							5A															
PATOKA RIVER	51202090601	Pike	INP0961_T1006	CUP CREEK - UNNAMED TRIBUTARY	2.9	Miles	5A	5A	2 or 3				5A							5A															
PATOKA RIVER	51202090601	Pike	INP0961_T1007	CUP CREEK - UNNAMED TRIBUTARY	2.77	Miles	5A	5A	2 or 3				5A							5A															
PATOKA RIVER	51202090601	Pike	INP0961_T1008	CUP CREEK - UNNAMED TRIBUTARY	1.66	Miles	5A	5A	2 or 3				5A							5A															
PATOKA RIVER	51202090601	Pike	INP0961_T1008A	CUP CREEK - UNNAMED TRIBUTARY	0.85	Miles	5A	5A	2 or 3				5A							5A															
PATOKA RIVER	51202090601	Pike	INP0961_T1009	CUP CREEK - UNNAMED TRIBUTARY	2.54	Miles	5A	5A	2 or 3				5A							5A															
PATOKA RIVER	51202090601	Pike	INP0961_T1010	CUP CREEK	1.55	Miles	5A	5A	2 or 3				5A							5A															
PATOKA RIVER	51202090602	Dubois	INP0962_01	PATOKA RIVER	4.67	Miles	2 or 3	2 or 3	5B																	5B									
PATOKA RIVER	51202090602	Dubois/Pike	INP0962_02	PATOKA RIVER	18.54	Miles	2 or 3	2 or 3	5B																	5B									
PATOKA RIVER	51202090602	Pike	INP0962_T1006	ROCK CREEK	3.23	Miles	5A	5A	2 or 3				5A						5A	5A															
PATOKA RIVER	51202090602	Dubois/Pike	INP0962_T1007	ROCK CREEK	7.4	Miles	5A	5A	2 or 3				5A						5A	5A															
PATOKA RIVER	51202090602	Dubois	INP0962_T1008	ROCK CREEK	4.94	Miles	5A	5A	2 or 3				5A						5A	5A															
PATOKA RIVER	51202090602	Dubois/Pike	INP0962_T1009	ROCK CREEK - UNNAMED TRIBUTARY	3.72	Miles	5A	5A	2 or 3				5A						5A	5A															
PATOKA RIVER	51202090602	Pike	INP0962_T1009A	ROCK CREEK - UNNAMED TRIBUTARY	0.27	Miles	5A	5A	2 or 3				5A						5A	5A															
PATOKA RIVER	51202090602	Pike	INP0962_T1009B	ROCK CREEK - UNNAMED TRIBUTARY	1.06	Miles	5A	5A	2 or 3				5A						5A	5A															
PATOKA RIVER	51202090602	Pike	INP0962_T1009C	ROCK CREEK - UNNAMED TRIBUTARY	1.93	Miles	5A	5A	2 or 3				5A						5A	5A															
PATOKA RIVER	51202090602	Dubois/Pike	INP0962_T1011	ROCK CREEK	2.91	Miles	5A	5A	2 or 3				5A						5A	5A															
PATOKA RIVER	51202090602	Pike	INP0962_T1012	ROCK CREEK	3.35	Miles	5A	5A	2 or 3				5A						5A	5A															
PATOKA RIVER	51202090602	Pike	INP0962_T1013	ROCK CREEK	1.16	Miles	5A	5A	2 or 3				5A						5A	5A															
PATOKA RIVER	51202090602	Pike	INP0962_T1014	ROCK CREEK	2.22	Miles	5A	5A	2 or 3				5A						5A	5A															
PATOKA RIVER	51202090603	Pike	INP0963_02	PATOKA RIVER	5.71	Miles	5A	2 or 3	5B				5A								5B					5B									
PATOKA RIVER	51202090603	Pike	INP0963_04	PATOKA RIVER	8.8	Miles	2 or 3	2 or 3	5B																	5B									
PATOKA RIVER	51202090603	Pike	INP0963_05	PATOKA RIVER	13.45	Miles	2 or 3	2 or 3	5B																	5B									
PATOKA RIVER	51202090603	Pike	INP0963_06	PATOKA RIVER (PWS)	0.41	Miles	5A	2 or 3	5B				5A								5B					5B									
PATOKA RIVER	51202090603	Pike	INP0963_07	PATOKA RIVER	9.8	Miles	5A	2 or 3	5B				5A								5B					5B									
PATOKA RIVER	51202090603	Pike	INP0963_T1004	BRUSTER BRANCH	12.76	Miles	5A	2 or 3	2 or 3				5A																						
PATOKA RIVER	51202090603	Pike	INP0963_T1006	LICK CREEK	2.31	Miles	5A	2 or 3	2 or 3				5A																						
PATOKA RIVER	51202090603	Pike	INP0963_T1006B	LICK CREEK	0.37	Miles	5A	2 or 3	2 or 3				5A																						
PATOKA RIVER	51202090603	Pike	INP0963_T1006C	LICK CREEK	0.39	Miles	5A	2 or 3	2 or 3				5A																						
PATOKA RIVER	51202090603	Pike	INP0963_T1006D	LICK CREEK	1.02	Miles	5A	2 or 3	2 or 3				5A																						
PATOKA RIVER	51202090603	Pike	INP0963_T1007	LICK CREEK	6.87	Miles	5A	2 or 3	2 or 3				5A																						
PATOKA RIVER	51202090603	Pike	INP0963_T1009	PATOKA RIVER - UNNAMED TRIBUTARY	0.54	Miles	5A	2 or 3	5B				5A								5B					5B									
PATOKA RIVER	51202090603	Pike	INP0963_T1010	MILL CREEK	5.04	Miles	5A	2 or 3	2 or 3				5A																						
PATOKA RIVER	51202090604	Pike	INP0964_03	PATOKA RIVER	6.83	Miles	5A	2 or 3	5B				5A													5B									
PATOKA RIVER	51202090604	Pike	INP0964_04	PATOKA RIVER	9.54	Miles	5A	2 or 3	5B				5A													5B									
PATOKA RIVER	51202090604	Pike	INP0964_T1005	SUGAR CREEK	13.09	Miles	5A	2 or 3	2 or 3										5A																
PATOKA RIVER	51202090605	Gibson/Pike	INP0965_02	PATOKA RIVER	3.62	Miles	5A	2 or 3	5B				5A													5B									
PATOKA RIVER	51202090701	Pike/Warrick	INP0971_02	SOUTH FORK PATOKA RIVER	6.7	Miles	5A	5A	2 or 3				5A							5A												5A			
PATOKA RIVER	51202090701	Pike	INP0971_03	SOUTH FORK PATOKA RIVER	12.8	Miles	5A	5A	2 or 3				5A							5A												5A			
PATOKA RIVER	51202090701	Pike	INP0971_04	SOUTH FORK PATOKA RIVER	5.48	Miles	5A	5A	2 or 3				5A							5A												5A			
PATOKA RIVER	51202090701	Pike/Warrick	INP0971_T1001	PATOKA RIVER, SOUTH FORK - UNNAMED TRIBUTARY	11.91	Miles	5A	2 or 3	2 or 3				5A																						
PATOKA RIVER	51202090701	Pike	INP0971_T1004	HOUCHIN DITCH	10.19	Miles	5A	2 or 3	2 or 3				5A																						
PATOKA RIVER	51202090702	Pike	INP0972_02	SOUTH FORK PATOKA RIVER	4.35	Miles	5A	5A	2 or 3				5A							5A															
PATOKA RIVER	51202090702	Pike/Warrick	INP0972_T1001B	ROUGH CREEK	0.99	Miles	5A	2 or 3	2 or 3				5A																			5A			
PATOKA RIVER	51202090702	Pike	INP0972_T1001C	ROUGH CREEK	0.46	Miles	5A	2 or 3	2 or 3				5A																			5A			
PATOKA RIVER	51202090702	Pike/Warrick	INP0972_T1003	HONEY CREEK	10.68	Miles	5A	5A	2 or 3				5A							5A															
PATOKA RIVER	51202090702	Pike	INP0972_T1004	HONEY CREEK	6.4	Miles	5A	2 or 3	2 or 3				5A																						
PATOKA RIVER	51202090702	Pike	INP0972_T1006	ROUGH CREEK	8.02	Miles	5A	2 or 3	2 or 3				5A																			5A			
PATOKA RIVER	51202090702	Pike	INP0972_T1007	ROUGH CREEK	0.54	Miles	5A	2 or 3	2 or 3				5A																			5A			
PATOKA RIVER	51202090702	Pike	INP0972_T1008	SOUTH FORK PATOKA RIVER	1.59	Miles	5A	5A	2 or 3				5A							5A															
PATOKA RIVER	51202090702	Pike	INP0972_T1009	SOUTH FORK PATOKA RIVER	1.53	Miles	5A	5A	2 or 3				5A							5A															
PATOKA RIVER	51202090703	Gibson/Pike	INP0973_01	PATOKA RIVER, SOUTH FORK	15.8	Miles	5A	5A	2 or 3				5A							5A															
PATOKA RIVER	51202090703	Gibson/Pike	INP0973_T1002	WHEELER CREEK	6.06	Miles	5A	2 or 3	2 or 3				5A																						
PATOKA RIVER	51202090703	Gibson/Pike	INP0973_T1004	LICK CREEK	10.29	Miles	5A	2 or 3	2 or 3				5A																						
PATOKA RIVER	51202090703	Gibson/Pike	INP0973_T1005	TURKEY CREEK	7.14	Miles	5A	2 or 3	2 or 3				5A																						
PATOKA RIVER	51202090703	Pike	INP0973_T1006	HAT CREEK	4.06	Miles	5A	2 or 3	2 or 3				5A																			5A			

BASIN	HYDROLOGIC UNIT CODE	COUNTY	ASSESSMENT UNIT ID	ASSESSMENT UNIT NAME	SIZE	UNITS	ALU	RECR	FC	PWS	ALGAE	AMMONIA, UN-IONIZED	BIOLOGICAL INTEGRITY	CADMIUM (DISSOLVED)	CHLORIDE	COPPER (DISSOLVED)	CYANIDE (AS FREE CYANIDE)	DIOXIN (INCLUDING 2,3,7,8-TCDD)	DISSOLVED OXYGEN	ESCHERICHIA COLI (E_COLI)	MERCURY IN FISH TISSUE	MERCURY, TOTAL	NICKEL (DISSOLVED)	NUTRIENTS	OIL AND GREASE	PCBS IN FISH TISSUE	PESTICIDES	PH	PHOSPHORUS, TOTAL	POLYCHLORINATED BIPHENYLS (PCBS)	SEDIMENTATION or SILTATION	SULFATE	TASTE	TEMPERATURE	ZINC (DISSOLVED)
PATOKA RIVER	51202090801	Gibson	INP0981_02	KEG CREEK, EAST FORK	3.14	Miles	5A	5A	2 or 3				5A							5A				5A											
PATOKA RIVER	51202090801	Gibson	INP0981_03	KEG CREEK, EAST FORK	2.6	Miles	5A	5A	2 or 3				5A							5A				5A											
PATOKA RIVER	51202090801	Gibson	INP0981_04	KEG CREEK, EAST FORK	0.42	Miles	5A	5A	2 or 3				5A							5A				5A											
PATOKA RIVER	51202090801	Gibson	INP0981_05	KEG CREEK, EAST FORK	0.07	Miles	5A	5A	2 or 3				5A							5A				5A											
PATOKA RIVER	51202090801	Gibson	INP0981_06	KEG CREEK, EAST FORK	1.74	Miles	5A	5A	2 or 3				5A							5A				5A											
PATOKA RIVER	51202090801	Gibson	INP0981_07	KEG CREEK, EAST FORK	1.23	Miles	5A	5A	2 or 3				5A							5A				5A											
PATOKA RIVER	51202090801	Gibson	INP0981_08	KEG CREEK, EAST FORK	0.34	Miles	5A	5A	2 or 3				5A							5A				5A											
PATOKA RIVER	51202090801	Gibson	INP0981_09	KEG CREEK, EAST FORK	5.7	Miles	5A	5A	2 or 3				5A							5A				5A											
PATOKA RIVER	51202090801	Gibson	INP0981_10	KEG CREEK	0.59	Miles	5A	5A	2 or 3				5A							5A				5A											
PATOKA RIVER	51202090801	Gibson	INP0981_11	KEG CREEK	1.69	Miles	5A	5A	2 or 3				5A							5A				5A											
PATOKA RIVER	51202090801	Gibson	INP0981_T1002	KEG CREEK, EAST FORK	5.54	Miles	5A	5A	2 or 3				5A							5A				5A											
PATOKA RIVER	51202090801	Gibson	INP0981_T1003	KEG CREEK, EAST FORK	3.55	Miles	5A	5A	2 or 3				5A							5A				5A											
PATOKA RIVER	51202090801	Gibson	INP0981_T1004	KEG CREEK, EAST FORK	1.26	Miles	5A	5A	2 or 3				5A							5A				5A											
PATOKA RIVER	51202090801	Gibson	INP0981_T1005	KEG CREEK, EAST FORK	1.9	Miles	5A	5A	2 or 3				5A							5A				5A											
PATOKA RIVER	51202090801	Gibson	INP0981_T1006	KEG CREEK, EAST FORK	1.07	Miles	5A	5A	2 or 3				5A							5A				5A											
PATOKA RIVER	51202090801	Gibson	INP0981_T1007	KEG CREEK, EAST FORK	0.96	Miles	5A	5A	2 or 3				5A							5A				5A											
PATOKA RIVER	51202090801	Gibson	INP0981_T1008	KEG CREEK, EAST FORK	1.95	Miles	5A	5A	2 or 3				5A							5A				5A											
PATOKA RIVER	51202090801	Gibson	INP0981_T1009	KEG CREEK, WEST FORK	1.16	Miles	5A	5A	2 or 3				5A							5A				5A											
PATOKA RIVER	51202090801	Gibson	INP0981_T1010	KEG CREEK, WEST FORK	2.34	Miles	5A	2 or 3	2 or 3			5A	5A											5A											
PATOKA RIVER	51202090801	Gibson	INP0981_T1011	KEG CREEK, WEST FORK	8.14	Miles	5A	2 or 3	2 or 3			5A	5A											5A											
PATOKA RIVER	51202090801	Gibson	INP0981_T1012	KEG CREEK, WEST FORK	5.63	Miles	5A	2 or 3	2 or 3			5A	5A											5A											
PATOKA RIVER	51202090801	Gibson	INP0981_T1013	KEG CREEK, WEST FORK	5.39	Miles	5A	2 or 3	2 or 3			5A	5A											5A											
PATOKA RIVER	51202090801	Gibson	INP0981_T1014	KEG CREEK, WEST FORK	2.64	Miles	5A	2 or 3	2 or 3			5A	5A											5A				5A							
PATOKA RIVER	51202090801	Gibson	INP0981_T1015	KEG CREEK	3.05	Miles	5A	5A	2 or 3				5A							5A				5A											
PATOKA RIVER	51202090801	Gibson	INP0981_T1016	WABASH AND ERIE CANAL	4.73	Miles	5A	5A	2 or 3				5A							5A				5A											
PATOKA RIVER	51202090801	Gibson	INP0981_T1017	WABASH AND ERIE CANAL	0.87	Miles	5A	5A	2 or 3				5A							5A				5A											
PATOKA RIVER	51202090801	Gibson	INP0981_T1019	KEG CREEK - UNNAMED TRIBUTARY	2.12	Miles	5A	5A	2 or 3				5A							5A				5A											
PATOKA RIVER	51202090802	Gibson/Pike	INP0982_01	PATOKA RIVER	19.38	Miles	5A	2 or 3	5B				5A													5B									
PATOKA RIVER	51202090802	Gibson/Pike	INP0982_T1004	BIG CREEK	19.79	Miles	5A	2 or 3	2 or 3				5A											5A											
PATOKA RIVER	51202090802	Gibson	INP0982_T1005	HURRICANE CREEK	7.11	Miles	5A	2 or 3	2 or 3			5A	5A											5A											
PATOKA RIVER	51202090802	Gibson	INP0982_T1008	WABASH AND ERIE CANAL	4.21	Miles	5A	2 or 3	2 or 3			5A	5A											5A											
PATOKA RIVER	51202090803	Gibson	INP0983_02	LOST CREEK	6.58	Miles	2 or 3	5A	2 or 3											5A															
PATOKA RIVER	51202090803	Gibson	INP0983_03	LOST CREEK	4.83	Miles	2 or 3	5A	2 or 3											5A															
PATOKA RIVER	51202090803	Gibson	INP0983_04	LOST CREEK	1.58	Miles	2 or 3	5A	2 or 3											5A															
PATOKA RIVER	51202090803	Gibson	INP0983_T1005	WABASH AND ERIE CANAL	7.14	Miles	5A	5A	2 or 3				5A							5A				5A											
PATOKA RIVER	51202090804	Gibson	INP0984_02	PATOKA RIVER	3.31	Miles	5A	5A	5B				5A							5A						5B									
PATOKA RIVER	51202090804	Gibson	INP0984_03	PATOKA RIVER	5.88	Miles	5A	5A	5B				5A							5A						5B									
PATOKA RIVER	51202090804	Gibson	INP0984_04	PATOKA RIVER	6.5	Miles	5A	5A	5B				5A							5A						5B									
PATOKA RIVER	51202090804	Gibson	INP0984_T1006	PATOKA RIVER - UNNAMED TRIBUTARY	2.94	Miles	5A	5A	5B				5A							5A						5B									
PATOKA RIVER	51202090805	Gibson	INP0985_02	PATOKA RIVER	2.44	Miles	5A	2 or 3	5B				5A													5B									
PATOKA RIVER	51202090805	Gibson	INP0985_03	PATOKA RIVER	2.49	Miles	5A	2 or 3	5B				5A													5B									
PATOKA RIVER	51202090805	Gibson	INP0985_04	PATOKA RIVER	0.63	Miles	5A	2 or 3	5B				5A													5B									
PATOKA RIVER	51202090806	Gibson	INP0986_03	PATOKA RIVER	8.24	Miles	5A	2 or 3	5B				5A													5B									
PATOKA RIVER	51202090807	Gibson	INP0987_03	PATOKA RIVER	4.15	Miles	5A	2 or 3	5B				5A													5B									
PATOKA RIVER	51202090807	Gibson	INP0987_04	PATOKA RIVER	6.33	Miles	5A	2 or 3	5B				5A													5B									
PATOKA RIVER	51202090807	Gibson	INP0987_05	PATOKA RIVER	7.46	Miles	5A	2 or 3	5B				5A													5B									
PATOKA RIVER	51202090807	Gibson	INP0987_06	PATOKA RIVER	3.11	Miles	5A	2 or 3	5B				5A													5B									
PATOKA RIVER	51202090807	Gibson	INP0987_T1002	PATOKA RIVER - UNNAMED TRIBUTARY	1.94	Miles	5A	2 or 3	5B				5A													5B									
PATOKA RIVER	51202090807	Gibson	INP0987_T1003	PATOKA RIVER - UNNAMED TRIBUTARY	6.46	Miles	5A	2 or 3	5B				5A													5B									
PATOKA RIVER	51202090807	Gibson	INP0987_T1004	PATOKA RIVER - UNNAMED TRIBUTARY	3.45	Miles	5A	2 or 3	5B				5A													5B									
PATOKA RIVER	51202090807	Gibson	INP0987_T1005	PATOKA RIVER - UNNAMED TRIBUTARY	1.42	Miles	5A	2 or 3	5B				5A																						
OHIO TRIBUTARIES	50902030302	Dearborn	INV0332_01	WEST FORK TANNERS CREEK	8.77	Miles	2 or 3	5A	2 or 3											5A															
OHIO TRIBUTARIES	50902030302	Dearborn	INV0332_02	WEST FORK TANNERS CREEK	5.6	Miles	2 or 3	5A	2 or 3											5A															
OHIO TRIBUTARIES	50902030302	Dearborn	INV0332_03	WEST FORK TANNERS CREEK	2.64	Miles	2 or 3	5A	2 or 3											5A															
OHIO TRIBUTARIES	50902030302	Dearborn	INV0332_04	WEST FORK TANNERS CREEK	6.53	Miles	5A	5A	2 or 3										5A	5A															
OHIO TRIBUTARIES	50902030303	Dearborn	INV0333_T1009	BRUSHY FORK CREEK	13.74	Miles	2	2	2																										
OHIO TRIBUTARIES	50902030304	Dearborn	INV0334_02	TANNERS CREEK	6.39	Miles	5A	2 or 3	5B				5A						5A							5B									
OHIO TRIBUTARIES	50902030304	Dearborn	INV0334_03	TANNERS CREEK	2.11	Miles	5A	2 or 3	5B				5A						5A							5B									
OHIO TRIBUTARIES	50902030304	Dearborn	INV0334_04	TANNERS CREEK	1.33	Miles	2 or 3	2 or 3	5B																	5B									
OHIO TRIBUTARIES	50902030304	Dearborn	INV0334_05	TANNERS CREEK	4.08	Miles	2 or 3	2 or 3	5B																	5B									
OHIO TRIBUTARIES	50902030304	Dearborn	INV0334_T1005	TURKEY FORK	0.71	Miles	4B	5A	2 or 3				4B		4B					5A															
OHIO TRIBUTARIES	50902030304	Dearborn	INV0334_T1008	SALT FORK	5.86	Miles	2 or 3	5A	2 or 3											5A															
OHIO TRIBUTARIES	50902030304	Dearborn	INV0334_T1011	TURKEY FORK	1.74	Miles	4B	2 or 3	2 or 3				4B		4B																				
OHIO TRIBUTARIES	50902030304	Dearborn	INV0334_T1012	TURKEY FORK	0.7	Miles	4B	2 or 3	2 or 3				4B		4B																				
OHIO TRIBUTARIES	50902030401	Dearborn	INV0341_T1005	LITTLE HOGAN CREEK - UNNAMED TRIBUTARY	3.26	Miles	2 or 3	5A	2 or 3											5A															
OHIO TRIBUTARIES	50902030401	Dearborn	INV0341_T1006	LITTLE HOGAN CREEK	15.79	Miles	2 or 3	5A	2 or 3											5A															
OHIO TRIBUTARIES	50902030401	Dearborn	INV0341_T1007	LITTLE HOGAN CREEK	1.66	Miles	5A	5A	2 or 3				5A						5A	5A															
OHIO TRIBUTARIES	50902030401	Dearborn	INV0341_T1008	BURTON BRANCH	5.38	Miles	2 or 3	5A	2 or 3											5A															
OHIO TRIBUTARIES	50902030402	Ripley	INV0342_01	SOUTH HOGAN CREEK	19.23	Miles	5A	2 or 3	2 or 3				5A																						
OHIO TRIBUTARIES	50902030402	Dearborn/Ripley	INV0342_02	SOUTH HOGAN CREEK	21.19	Miles	5A	5A	2 or 3										5A	5A															
OHIO TRIBUTARIES	50902030402	Dearborn	INV0342_T1007	WHITAKER CREEK	8.81	Miles	5A	5A	2 or 3				5A							5A															
OHIO TRIBUTARIES	50902030402	Dearborn/Ripley	INV0342_T1008	WHITAKER CREEK	2.24	Miles	5A	5A	2 or 3				5A							5A															
OHIO TRIBUTARIES	50902030403	Dearborn	INV0343_01	SOUTH HOGAN CREEK	12.84	Miles	5A	5A	2 or 3				5A							5A															
OHIO TRIBUTARIES	50902030403	Dearborn	INV0343_T1004	ALLEN BRANCH	8.65	Miles	5A	5A	2 or 3				5A						5A	5A															
OHIO TRIBUTARIES	50902030403	Dearborn	INV0343_T1006	ALLEN BRANCH	9.52	Miles	5A	2 or 3	2 or 3				5A																						
OHIO TRIBUTARIES	50902030404	Dearborn	INV0344_02	NORTH HOGAN CREEK	13.01	Miles	2 or 3	2 or 3	5B																	5B									
OHIO TRIBUTARIES	50902030403	Dearborn	INV0344_03	HOGAN CREEK	0.38	Miles	2 or 3	2 or 3	5B																	5B									
OHIO TRIBUTARIES	50902030404	Dearborn	INV0344_T1006	GOOSE RUN	5.03	Miles	5A	5A	2 or 3										5A	5A															
OHIO TRIBUTARIES	50902030501	Decatur/Franklin/Ripley	INV0351_T1003	TUB CREEK	14.78	Miles	5A	5A	2 or 3				5A						5A	5A															
OHIO TRIBUTARIES	50902030506	Ripley	INV0356_03	LAUGHERY CREEK	6.42	Miles	5A	2 or 3	2 or 3				5A																						
OHIO TRIBUTARIES	50902030506	Ripley	INV0356_04	LAUGHERY CREEK (PWS)	0.2	Miles	5A	5A	2 or 3				5A							5A															
OHIO TRIBUTARIES	50902030506	Ripley	INV0356_05	LAUGHERY CREEK	0.21	Miles	2 or 3	5A	2 or 3											5A															
OHIO TRIBUTARIES	50902030602	Ohio/Switzerland	INV0362_T1005	BEAR BRANCH	18.03	Miles	5A	5A	2 or 3				5A							5A															
OHIO TRIBUTARIES	50902030603	Dearborn	INV0363_03	HAYES BRANCH	1.51	Miles	5A	5A	2 or 3				5A							5A															
OHIO TRIBUTARIES	50902030603	Dearborn/Ohio	INV0363_04	HAYES BRANCH	3.47	Miles	5A	5A	2 or 3				5A							5A															
OHIO TRIBUTARIES	50902030604	Dearborn/Ohio	INV0364_02	LAUGHERY CREEK	16.45	Miles	2 or 3	2 or 3	5B												5B														
OHIO TRIBUTARIES	50902030604	Dearborn/Ohio	INV0364_03	LAUGHERY CREEK	9.64	Miles	2 or 3	2 or 3	5B												5B					5B									
OHIO TRIBUTARIES	50902030604	Dearborn/Ohio	INV0364_T1006	LAUGHERY CREEK - UNNAMED TRIBUTARY (BAUM HOLLOW)	5.18	Miles	2 or 3	2 or 3	5B												5B														
OHIO TRIBUTARIES	50902030604	Dearborn	INV0364_T1007	MUD LICK	8.22	Miles	2 or 3	2 or 3	5B												5B														
OHIO TRIBUTARIES	50902030701	Ohio	INV0371_03	SOUTH FORK LAUGHERY CREEK	11.25	Miles	2 or 3	5A	2 or 3											5A															
OHIO TRIBUTARIES	50902030701	Ohio	INV0371_T1005	LONG BRANCH	6.86	Miles	2 or 3	5A	2 or 3											5A															
OHIO TRIBUTARIES	50902030701	Ohio	INV0371_T1006	MUD LICK CREEK	9.12	Miles	2 or 3	5A	2 or 3											5A															
OHIO TRIBUTARIES	50902030701	Ohio	INV0371_T1007	KNIGGA BRANCH	2.66	Miles	2 or 3	5A	2 or 3											5A															
OHIO TRIBUTARIES	50902030701	Ohio	INV0371_T1008	LOGSON BRANCH	4.28	Miles	2 or 3	5A	2 or 3											5A															
OHIO TRIBUTARIES	50902030701	Ohio	INV0371_T1009	DRY BRANCH	2.68	Miles	2 or 3	5A	2 or 3											5A															
OHIO TRIBUTARIES	50902030702	Dearborn/Ohio	INV0372_03	LAUGHERY CREEK	0.65	Miles	5A	2 or 3	5B				5A								5B					5B									
OHIO TRIBUTARIES	50902030702	Dearborn/Ohio	INV0372_04	LAUGHERY CREEK	2.13	Miles	5A	2 or 3	5B				5A								5B					5B									
OHIO TRIBUTARIES	50902030702	Dearborn/Ohio	INV0372_05	LAUGHERY CREEK	4.9	Miles	2 or 3	2 or 3	5B												5B					5B									
OHIO TRIBUTARIES	50902030702	Dearborn/Ohio	INV0372_06	LAUGHERY CREEK	19.75	Miles	5A	2 or 3	5B				5A								5B					5B									
OHIO TRIBUTARIES	50902030902	Switzerland	INV0392_02	INDIAN CREEK	15.79	Miles	5A	2 or 3	2 or 3										5A																
OHIO TRIBUTARIES	50902031007	Switzerland	INV03A7_T1003	LOG LICK CREEK - UNNAMED TRIBUTARY	6.36	Miles	2 or 3	5A	2 or 3											5A															
WEST FORK WHITE	51202010101	Randolph	INW0111_03	WHITE RIVER	21.06	Miles	2 or 3	4A	2 or 3											4A															
WEST FORK WHITE	51202010101	Randolph	INW0111_T1002	COLVIN DITCH	2.39	Miles	2 or 3	4A	2 or 3											4A															
WEST FORK WHITE	51202010101	Randolph	INW0111_T1003	OWL CREEK	6.48	Miles	2 or 3	4A	2 or 3											4A															
WEST FORK WHITE	51202010102	Randolph	INW0112_02	WHITE RIVER	0.77	Miles	5A	4A	5B				5A							4A						5B									
WEST FORK WHITE	51202010102	Randolph	INW0112_03	WHITE RIVER	5.91	Miles	5A	4A	5B				5A							4A						5B									
WEST FORK WHITE	51202010102	Randolph	INW0112_04	WHITE RIVER	2.75	Miles	5A	4A	5B				5A							4A						5B									
WEST FORK WHITE	51202010102	Randolph	INW0112_05	WHITE RIVER	0.64	Miles	5A	4A	5B				5A							4A						5B									
WEST FORK WHITE	51202010102	Randolph	INW0112_06	WHITE RIVER	0.65	Miles	5A	4A	5B				5A							4A						5B									
WEST FORK WHITE	51202010102	Randolph	INW0112_T1003	WHITE RIVER - UNNAMED TRIBUTARY	3.28	Miles	2 or 3	4A	2 or 3											4A															
WEST FORK WHITE	51202010102	Randolph	INW0112_T1007	PEACH CREEK	6.28	Miles	2 or 3	4A	2 or 3											4A															
WEST FORK WHITE	51202010102	Randolph	INW0112_T1008	PEACH CREEK	1.09	Miles	2 or 3	4A	2 or 3											4A															
WEST FORK WHITE	51202010102	Randolph	INW0112_T1009	WHITE RIVER - UNNAMED TRIBUTARY	1.23	Miles	5A	4A	5B				5A							4A						5B									
WEST FORK WHITE	51202010102	Randolph	INW0112_T1010	SALT CREEK	12.01	Miles	2 or 3	4A	2 or 3											4A															
WEST FORK WHITE	51202010102	Randolph	INW0112_T1011	SALT CREEK	1.73	Miles	2 or 3	4A	2 or 3											4A															
WEST FORK WHITE	51202010102	Randolph	INW0112_T1012	SUGAR CREEK	6.36	Miles	2 or 3	4A	2 or 3											4A															
WEST FORK WHITE	51202010102	Randolph	INW0112_T1013	SUGAR CREEK	1.35	Miles	2 or 3	4A	2 or 3											4A															
WEST FORK WHITE	51202010103	Randolph	INW0113_02	WHITE RIVER	5.44	Miles	2 or 3	4A	5B											4A						5B									
WEST FORK WHITE	51202010103	Randolph	INW0113_03	WHITE RIVER	6.92	Miles	2 or 3	4A	5B											4A						5B									
WEST FORK WHITE	51202020103	Randolph	INW0113_T1004	EIGHTMILE CREEK	4.92	Miles	2 or 3	4A	2 or 3											4A															
WEST FORK WHITE	51202010104	Randolph	INW0114_02	CABIN CREEK	5.14	Miles	2 or 3	4A	2 or 3											4A															
WEST FORK WHITE	51202010104	Randolph	INW0114_03	CABIN CREEK	6.74	Miles	2 or 3	4A	2 or 3											4A															
WEST FORK WHITE	51202010104	Randolph	INW0114_04	CABIN CREEK	3.97	Miles	2 or 3	4A	2 or 3											4A															
WEST FORK WHITE	51202010104	Randolph	INW0114_T1006	HUNTSVILLE DRAIN	1.34	Miles	2 or 3	4A	2 or 3											4A															
WEST FORK WHITE	51202010104	Randolph	INW0114_T1007	BLOCK RUN	2.89	Miles	2 or 3	4A	2 or 3											4A															
WEST FORK WHITE	51202010104	Randolph	INW0114_T1008	GABLE RUN	3.16	Miles	2 or 3	4A	2 or 3											4A															
WEST FORK WHITE	51202010104	Randolph	INW0114_T1009	ROOT RUN	2.84	Miles	2 or 3	4A	2 or 3											4A															
WEST FORK WHITE	51202010104	Randolph	INW0114_T1010	MORTAR RUN	2.19	Miles	2 or 3	4A	2 or 3											4A															
WEST FORK WHITE	51202010104	Randolph	INW0114_T1011	FARQUNER DITCH	2.13	Miles	2 or 3	4A	2 or 3											4A															
WEST FORK WHITE	51202010104	Randolph	INW0114_T1012	CABIN CREEK - UNNAMED TRIBUTARY	2.05	Miles	2 or 3	4A	2 or 3											4A															
WEST FORK WHITE	51202010105	Randolph	INW0115_02	WHITE RIVER	1.84	Miles	2 or 3	4A	5B											4A						5B									
WEST FORK WHITE	51202010105	Randolph	INW0115_03	WHITE RIVER	0.52	Miles	2 or 3	4A	5B											4A						5B									
WEST FORK WHITE	51202010105	Randolph	INW0115_04	WHITE RIVER	4.07	Miles	2 or 3	4A	5B											4A						5B									
WEST FORK WHITE	51202010105	Randolph	INW0115_T1006	SPARROW CREEK	7.16	Miles	2 or 3	4A	2 or 3											4A															
WEST FORK WHITE	51202010105	Randolph	INW0115_T1008	WHITE RIVER - UNNAMED TRBUTARY	1.58	Miles	2 or 3	4A	5B											4A						5B									
WEST FORK WHITE	51202010106	Randolph	INW0116_02	LITTLE WHITE RIVER	3.78	Miles	2 or 3	4A	2 or 3											4A															
WEST FORK WHITE	51202010106	Randolph	INW0116_03	LITTLE WHITE RIVER	18.94	Miles	2 or 3	4A	2 or 3											4A															
WEST FORK WHITE	51202010106	Randolph	INW0116_04	LITTLE WHITE RIVER	5.62	Miles	2 or 3	4A	2 or 3											4A															
WEST FORK WHITE	51202010106	Randolph	INW0116_T1001	POPLAR RUN	6.54	Miles	2 or 3	4A	2 or 3											4A															
WEST FORK WHITE	51202010106	Randolph	INW0116_T1002	LITTLE WHITE RIVER - UNNAMED TRIBUTARY	4.55	Miles	2 or 3	4A	2 or 3											4A															
WEST FORK WHITE	51202010106	Randolph	INW0116_T1003	LITTLE WHITE RIVER - UNNAMED TRIBUTARY	3.24	Miles	2 or 3	4A	2 or 3											4A															
WEST FORK WHITE	51202010107	Delaware/Henry	INW0117_02	STONEY CREEK	14.66	Miles	2 or 3	4A	2 or 3											4A															
WEST FORK WHITE	51202010107	Delaware/Randolph	INW0117_03	STONEY CREEK	13.79	Miles	2 or 3	4A	2 or 3											4A															
WEST FORK WHITE	51202010107	Delaware/Randolph	INW0117_04	STONEY CREEK	4.06	Miles	2 or 3	4A	2 or 3											4A															
WEST FORK WHITE	51202010107	Delaware/Henry/Randolph	INW0117_T1001	LITTLE STONEY CREEK	9.77	Miles	2 or 3	4A	2 or 3											4A															
WEST FORK WHITE	51202010109	Delaware/Randolph	INW0119_02	WHITE RIVER	3.6	Miles	2 or 3	4A	5B											4A						5B									
WEST FORK WHITE	51202010109	Delaware	INW0119_03	WHITE RIVER	1.16	Miles	2 or 3	4A	5B											4A						5B									
WEST FORK WHITE	51202010109	Delaware	INW0119_04	WHITE RIVER	8.76	Miles	2 or 3	4A	5B											4A						5B									
WEST FORK WHITE	51202010109	Delaware	INW0119_T1008	MUD CREEK	5.17	Miles	2 or 3	4A	2 or 3											4A															
WEST FORK WHITE	51202010109	Randolph	INW0119_T1009	WHITE RIVER - UNNAMED TRIBUTARY	2.89	Miles	2 or 3	4A	5B											4A						5B									
WEST FORK WHITE	51202010109	Delaware	INW0119_T1010	WHITE RIVER - UNNAMED TRIBUTARY	2.74	Miles	2 or 3	4A	5B											4A						5B									
WEST FORK WHITE	51202010110	Delaware	INW011A_03	WHITE RIVER	0.64	Miles	2 or 3	4A	5B											4A						5B									
WEST FORK WHITE	51202010110	Delaware	INW011A_04	WHITE RIVER (PWS)	0.19	Miles	2 or 3	4A	5B											4A						5B									
WEST FORK WHITE	51202010110	Delaware	INW011A_05	WHITE RIVER	5.62	Miles	2 or 3	4A	5B											4A						5B									
WEST FORK WHITE	51202010110	Delaware	INW011A_T1008	MEDFORD DRAIN	3.67	Miles	2 or 3	4A	2 or 3											4A															
WEST FORK WHITE	51202010110	Delaware	INW011A_T1010	TRUITT DITCH	3.82	Miles	2 or 3	4A	5B											4A						5B									
WEST FORK WHITE	51202010110	Delaware	INW011A_T1011	WHITE RIVER - UNNAMED TRIBUTARY	1.25	Miles	2 or 3	4A	5B											4A						5B									
WEST FORK WHITE	51202010110	Delaware	INW011A_T1012	WHITE RIVER - UNNAMED TRIBUTARY	0.94	Miles	2 or 3	4A	5B											4A						5B									
WEST FORK WHITE	51202010111	Delaware	INW011B_01	WHITE RIVER	3.28	Miles	5A	4A	5B				5A							4A						5B									
WEST FORK WHITE	51202010111	Delaware	INW011B_T1001	MUNCIE CREEK	7.03	Miles	2 or 3	4A	2 or 3											4A															
WEST FORK WHITE	51202010201	Delaware/Henry	INW0121_02	BUCK CREEK	13.08	Miles	2 or 3	5A	2 or 3											5A															

BASIN	HYDROLOGIC UNIT CODE	COUNTY	ASSESSMENT UNIT ID	ASSESSMENT UNIT NAME	SIZE	UNITS	ALU	RECR	FC	PWS	ALGAE	AMMONIA, UN-IONIZED	BIOLOGICAL INTEGRITY	CADMIUM (DISSOLVED)	CHLORIDE	COPPER (DISSOLVED)	CYANIDE (AS FREE CYANIDE)	DIOXIN (INCLUDING 2,3,7,8-TCDD)	DISSOLVED OXYGEN	ESCHERICHIA COLI (E_COLI)	MERCURY IN FISH TISSUE	MERCURY, TOTAL	NICKEL (DISSOLVED)	NUTRIENTS	OIL AND GREASE	PCBS IN FISH TISSUE	PESTICIDES	PH	PHOSPHORUS, TOTAL	POLYCHLORINATED BIPHENYLS (PCBS)	SEDIMENTATION or SILTATION	SULFATE	TASTE	TEMPERATURE	ZINC (DISSOLVED)
WEST FORK WHITE	51202010201	Henry	INW0121_03	BUCK CREEK	7.94	Miles	2 or 3	5A	2 or 3											5A															
WEST FORK WHITE	51202010201	Henry	INW0121_T1002	CLIFT DITCH	5.2	Miles	2 or 3	5A	2 or 3											5A															
WEST FORK WHITE	51202010202	Henry	INW0122_02	BELL CREEK	2.28	Miles	2 or 3	5A	2 or 3											5A															
WEST FORK WHITE	51202010202	Henry	INW0122_03	BELL CREEK	5.56	Miles	2 or 3	5A	2 or 3											5A															
WEST FORK WHITE	51202010202	Delaware/Henry	INW0122_04	BELL CREEK	6.82	Miles	2 or 3	5A	2 or 3											5A															
WEST FORK WHITE	51202010202	Henry	INW0122_T1001	LAKE BRANCH	1.68	Miles	2 or 3	5A	2 or 3											5A															
WEST FORK WHITE	51202010202	Henry	INW0122_T1002	LAKE BRANCH	0.98	Miles	2 or 3	5A	2 or 3											5A															
WEST FORK WHITE	51202010202	Delaware	INW0122_T1003	WELSH CREEK	2.72	Miles	2 or 3	5A	2 or 3											5A															
WEST FORK WHITE	51202010203	Delaware	INW0123_03	BELL CREEK	6.43	Miles	2 or 3	5A	2 or 3											5A															
WEST FORK WHITE	51202010203	Delaware/Henry	INW0123_T1002	WILLIAMS CREEK	8.89	Miles	2 or 3	5A	2 or 3											5A															
WEST FORK WHITE	51202010203	Delaware	INW0123_T1003	NO NAME CREEK	1.29	Miles	2 or 3	5A	2 or 3											5A															
WEST FORK WHITE	51202010203	Delaware	INW0123_T1004	NO NAME CREEK	6.4	Miles	2 or 3	5A	2 or 3											5A															
WEST FORK WHITE	51202010203	Delaware	INW0123_T1005	LITTLE NO NAME CREEK	3.42	Miles	2 or 3	5A	2 or 3											5A															
WEST FORK WHITE	51202010204	Delaware/Henry	INW0124_02	BUCK CREEK	16.18	Miles	5A	5A	5B				5A							5A						5B									
WEST FORK WHITE	51202010204	Delaware	INW0124_03	BUCK CREEK	3.64	Miles	5A	5A	5B				5A							5A						5B									
WEST FORK WHITE	51202010204	Delaware	INW0124_04	BUCK CREEK	3.31	Miles	5A	5A	5B				5A							5A						5B									
WEST FORK WHITE	51202010204	Delaware	INW0124_05	BUCK CREEK	4.26	Miles	5A	5A	5B				5A							5A						5B									
WEST FORK WHITE	51202010204	Delaware	INW0124_T1001	GIBSON DITCH	2.63	Miles	5A	5A	5B				5A							5A						5B									
WEST FORK WHITE	51202010301	Delaware	INW0131_01	KILLBUCK CREEK	7.96	Miles	2 or 3	4A	2 or 3											4A															
WEST FORK WHITE	51202010301	Delaware	INW0131_T1001	MUD CREEK	5.66	Miles	2 or 3	4A	2 or 3											4A															
WEST FORK WHITE	51202010302	Delaware	INW0132_02	JAKES CREEK	12.47	Miles	2 or 3	4A	2 or 3											4A															
WEST FORK WHITE	51202010303	Delaware	INW0133_02	KILLBUCK CREEK	5.97	Miles	2 or 3	4A	2 or 3											4A															
WEST FORK WHITE	51202010303	Delaware	INW0133_03	KILLBUCK CREEK	1.36	Miles	2 or 3	4A	2 or 3											4A															
WEST FORK WHITE	51202010303	Delaware	INW0133_04	KILLBUCK CREEK	7.03	Miles	2 or 3	4A	2 or 3											4A															
WEST FORK WHITE	51202010303	Delaware	INW0133_T1001	PLEASANT RUN CREEK	8.58	Miles	2 or 3	4A	2 or 3											4A															
WEST FORK WHITE	51202010303	Delaware	INW0133_T1003	THURSTON DITCH	2.92	Miles	2 or 3	4A	2 or 3											4A															
WEST FORK WHITE	51202010303	Delaware	INW0133_T1004	JOHNS DITCH	2.86	Miles	2 or 3	4A	2 or 3											4A															
WEST FORK WHITE	51202010304	Madison	INW0134_02	LITTLE KILLBUCK CREEK	9.09	Miles	2 or 3	4A	2 or 3											4A															
WEST FORK WHITE	51202010304	Madison	INW0134_03	LITTLE KILLBUCK CREEK	5.9	Miles	2 or 3	4A	2 or 3											4A															
WEST FORK WHITE	51202010305	Delaware	INW0135_02	WHITE RIVER	7.83	Miles	5A	4A	5B											4A				5A		5B									
WEST FORK WHITE	51202010305	Delaware	INW0135_03	WHITE RIVER	4.28	Miles	5A	4A	5B											4A				5A		5B									
WEST FORK WHITE	51202010305	Delaware	INW0135_T1002	YORK PRAIRIE CREEK	7.35	Miles	2 or 3	5A	2 or 3											5A															
WEST FORK WHITE	51202010305	Delaware	INW0135_T1003	YORK PRAIRIE CREEK	4.78	Miles	2 or 3	5A	2 or 3											5A															
WEST FORK WHITE	51202010306	Delaware/Madison	INW0136_02	WHITE RIVER	5.43	Miles	2 or 3	4A	5B											4A						5B									
WEST FORK WHITE	51202010306	Delaware	INW0136_T1001	SMALL BRANCH	9.08	Miles	2 or 3	5A	2 or 3											5A															
WEST FORK WHITE	51202010306	Delaware	INW0136_T1002	MOUNT PLEASANT RUN	2.69	Miles	2 or 3	2 or 3	5B																	5B									
WEST FORK WHITE	51202010306	Madison	INW0136_T1003	CHESTERFIELD BRANCH	1.72	Miles	2 or 3	2 or 3	5B																	5B									
WEST FORK WHITE	51202010307	Delaware/Madison	INW0137_03	KILLBUCK CREEK	8.22	Miles	5A	4A	5B				5A							4A						5B									
WEST FORK WHITE	51202010307	Madison	INW0137_04	KILLBUCK CREEK	8.67	Miles	5A	4A	5B				5A							4A						5B									
WEST FORK WHITE	51202010307	Madison	INW0137_05	KILLBUCK CREEK	1.45	Miles	2 or 3	4A	5B											4A						5B									
WEST FORK WHITE	51202010307	Madison	INW0137_06	KILLBUCK CREEK	2.63	Miles	2 or 3	4A	5B											4A						5B									
WEST FORK WHITE	51202010307	Delaware	INW0137_T1001	DEL CREEK	2.42	Miles	5A	2 or 3	5B				5A													5B									
WEST FORK WHITE	51202010307	Madison	INW0137_T1002	FORK CREEK	2.4	Miles	5A	2 or 3	5B				5A													5B									
WEST FORK WHITE	51202010307	Madison	INW0137_T1003	SHADY RUN	1.5	Miles	2 or 3	2 or 3	5B																	5B									
WEST FORK WHITE	51202010308	Madison	INW0138_02	WHITE RIVER	2.13	Miles	5A	4A	5B											4A				5A		5B									
WEST FORK WHITE	51202010308	Madison	INW0138_03	WHITE RIVER	4.76	Miles	5A	4A	5B											4A				5A		5B									
WEST FORK WHITE	51202010308	Madison	INW0138_04	WHITE RIVER	2.76	Miles	5A	4A	5B											4A				5A		5B									
WEST FORK WHITE	51202010308	Madison	INW0138_05	WHITE RIVER	0.45	Miles	5A	4A	5B											4A				5A		5B									
WEST FORK WHITE	51202010308	Madison	INW0138_T1001	TURKEY CREEK	2.63	Miles	5A	2 or 3	5B															5A		5B									
WEST FORK WHITE	51202010308	Madison	INW0138_T1002	BRONNENBERG DITCH	2.6	Miles	5A	2 or 3	5B															5A		5B									
WEST FORK WHITE	51202010309	Madison	INW0139_01	INDIAN CREEK	9.7	Miles	2 or 3	4A	2 or 3											4A															
WEST FORK WHITE	51202010310	Madison	INW013A_03	WHITE RIVER	1.8	Miles	2 or 3	4A	5B											4A						5B									
WEST FORK WHITE	51202010310	Madison	INW013A_04	WHITE RIVER	1.66	Miles	2 or 3	4A	5B											4A						5B									
WEST FORK WHITE	51202010310	Madison	INW013A_05	WHITE RIVER	6.63	Miles	2 or 3	4A	5B											4A						5B									
WEST FORK WHITE	51202010310	Madison	INW013A_06	WHITE RIVER	5.81	Miles	5A	4A	5B											4A				5A		5B									
WEST FORK WHITE	51202010310	Hamilton/Madison	INW013A_07	WHITE RIVER	6.05	Miles	5A	4A	5B											4A				5A		5B									
WEST FORK WHITE	51202010401	Delaware	INW0141_02	PIPE CREEK	2.21	Miles	2 or 3	4A	2 or 3											4A															
WEST FORK WHITE	51202010401	Delaware	INW0141_03	PIPE CREEK	4.16	Miles	2 or 3	4A	2 or 3											4A															
WEST FORK WHITE	51202010401	Delaware	INW0141_T1001	YEAGER FINLEY MANARD DITCH	6.41	Miles	2 or 3	4A	2 or 3											4A															
WEST FORK WHITE	51202010402	Delaware/Madison	INW0142_02	PIPE CREEK	1.82	Miles	2 or 3	4A	2 or 3											4A															
WEST FORK WHITE	51202010402	Madison	INW0142_03	PIPE CREEK	3.84	Miles	2 or 3	4A	2 or 3											4A															
WEST FORK WHITE	51202010404	Madison	INW0144_03	PIPE CREEK	2.92	Miles	2 or 3	4A	2 or 3											4A															
WEST FORK WHITE	51202010404	Madison	INW0144_04	PIPE CREEK	2.87	Miles	2 or 3	4A	2 or 3											4A															
WEST FORK WHITE	51202010404	Madison	INW0144_05	PIPE CREEK	1.43	Miles	2 or 3	4A	2 or 3											4A															
WEST FORK WHITE	51202010405	Madison	INW0145_02	PIPE CREEK	4.78	Miles	5A	4A	5B				5A							4A						5B									
WEST FORK WHITE	51202010405	Madison	INW0145_03	PIPE CREEK	4.09	Miles	5A	4A	5B				5A							4A						5B									
WEST FORK WHITE	51202010405	Madison	INW0145_04	PIPE CREEK	2.78	Miles	5A	4A	5B				5A							4A						5B									
WEST FORK WHITE	51202010405	Madison	INW0145_T1004	PLUMMER BROOK	4.58	Miles	5A	2 or 3	5B				5A													5B									
WEST FORK WHITE	51202010406	Madison	INW0146_02	PIPE CREEK	1.19	Miles	2 or 3	4A	2 or 3											4A															
WEST FORK WHITE	51202010406	Madison	INW0146_03	PIPE CREEK	4.74	Miles	2 or 3	4A	2 or 3											4A															
WEST FORK WHITE	51202010407	Madison	INW0147_02	PIPE CREEK	4.6	Miles	2 or 3	4A	5B											4A						5B									
WEST FORK WHITE	51202010407	Hamilton/Madison	INW0147_03	PIPE CREEK	7.45	Miles	2 or 3	4A	5B											4A						5B									
WEST FORK WHITE	51202010407	Madison	INW0147_T1001	PIPE CREEK - UNNAMED TRIBUTARY	2.04	Miles	2 or 3	2 or 3	5B																	5B									
WEST FORK WHITE	51202010407	Madison	INW0147_T1002	PIPE CREEK - UNNAMED TRIBUTARY	1.62	Miles	2 or 3	2 or 3	5B																	5B									
WEST FORK WHITE	51202010407	Madison	INW0147_T1003	PIPE CREEK - UNNAMED TRIBUTARY	1.94	Miles	2 or 3	2 or 3	5B																	5B									
WEST FORK WHITE	51202010501	Madison	INW0151_02	BIG DUCK CREEK	7.47	Miles	2 or 3	4A	2 or 3											4A															
WEST FORK WHITE	51202010501	Madison	INW0151_T1001	TODD DITCH	7.12	Miles	2 or 3	4A	2 or 3											4A															
WEST FORK WHITE	51202010502	Madison	INW0152_03	BIG DUCK CREEK	3.48	Miles	2 or 3	4A	2 or 3											4A															
WEST FORK WHITE	51202010502	Madison	INW0152_04	BIG DUCK CREEK	1.43	Miles	2 or 3	4A	2 or 3											4A															
WEST FORK WHITE	51202010502	Madison	INW0152_05	BIG DUCK CREEK	2.04	Miles	2 or 3	4A	2 or 3											4A															
WEST FORK WHITE	51202010502	Madison	INW0152_T1001	LITTLE DUCK CREEK	6.82	Miles	2 or 3	4A	2 or 3											4A															
WEST FORK WHITE	51202010502	Madison	INW0152_T1002	LITTLE DUCK CREEK	1.08	Miles	2 or 3	4A	2 or 3											4A															
WEST FORK WHITE	51202010502	Madison	INW0152_T1003	LITTLE DUCK CREEK	0.39	Miles	2 or 3	4A	2 or 3											4A															
WEST FORK WHITE	51202010502	Madison	INW0152_T1004	LITTLE DUCK CREEK	1.33	Miles	2 or 3	4A	2 or 3											4A															
WEST FORK WHITE	51202010503	Madison	INW0153_01	DUCK CREEK	1.27	Miles	2 or 3	4A	2 or 3											4A															
WEST FORK WHITE	51202010503	Madison/Tipton	INW0153_T1002	POLYWOG CREEK	13.81	Miles	2 or 3	4A	2 or 3											4A															
WEST FORK WHITE	51202010504	Hamilton/Tipton	INW0154_02	BEAR CREEK	6.78	Miles	2 or 3	4A	2 or 3											4A															
WEST FORK WHITE	51202010504	Hamilton	INW0154_03	BEAR CREEK	3.78	Miles	2 or 3	4A	2 or 3											4A															
WEST FORK WHITE	51202010504	Hamilton	INW0154_04	BEAR CREEK	0.71	Miles	2 or 3	4A	2 or 3											4A															
WEST FORK WHITE	51202010504	Hamilton/Tipton	INW0154_T1001	WEST FORK	5.86	Miles	2 or 3	4A	2 or 3											4A															
WEST FORK WHITE	51202010505	Hamilton/Madison/Tipton	INW0155_02	DUCK CREEK	7.11	Miles	2 or 3	4A	2 or 3											4A															
WEST FORK WHITE	51202010505	Hamilton	INW0155_03	DUCK CREEK	4.99	Miles	2 or 3	4A	2 or 3											4A															
WEST FORK WHITE	51202010505	Hamilton	INW0155_04	DUCK CREEK	1.73	Miles	2 or 3	4A	2 or 3											4A															
WEST FORK WHITE	51202010505	Hamilton/Madison	INW0155_T1001	LAMBERSON DITCH	5.8	Miles	5A	5A	2 or 3				5A							5A															
WEST FORK WHITE	51202010505	Hamilton	INW0155_T1002	LONG BRANCH	5.8	Miles	2 or 3	4A	2 or 3											4A															
WEST FORK WHITE	51202010601	Hamilton/Tipton	INW0161_02	PRAIRIE CREEK	5.6	Miles	2 or 3	4A	2 or 3											4A															
WEST FORK WHITE	51202010601	Tipton	INW0161_03	PRAIRIE CREEK	4.34	Miles	2 or 3	4A	2 or 3											4A															
WEST FORK WHITE	51202010601	Boone/Clinton/Hamilton	INW0161_T1001	PEARCE DITCH	7.41	Miles	2 or 3	4A	2 or 3											4A															
WEST FORK WHITE	51202010601	Hamilton	INW0161_T1002	MCKINZIE DITCH	3.66	Miles	2 or 3	4A	2 or 3											4A															
WEST FORK WHITE	51202010601	Hamilton/Tipton	INW0161_T1003	ENDICOTT DITCH	2.55	Miles	2 or 3	4A	2 or 3											4A															
WEST FORK WHITE	51202010602	Boone/Hamilton/Tipton	INW0162_02	CICERO CREEK	4.99	Miles	5A	4A	2 or 3				5A							4A				5A											
WEST FORK WHITE	51202010602	Tipton	INW0162_03	CICERO CREEK	4.09	Miles	5A	4A	2 or 3				5A							4A				5A											
WEST FORK WHITE	51202010602	Tipton	INW0162_04	CICERO CREEK	2.49	Miles	5A	4A	2 or 3				5A							4A				5A											
WEST FORK WHITE	51202010602	Tipton	INW0162_T1001	CICERO CREEK	3.63	Miles	5A	4A	2 or 3				5A							4A				5A											
WEST FORK WHITE	51202010602	Tipton	INW0162_T1002	KIGIN DITCH	5.12	Miles	5A	4A	2 or 3				5A							4A				5A											
WEST FORK WHITE	51202010602	Tipton	INW0162_T1003	CARSON DITCH	0.51	Miles	2 or 3	4A	2 or 3											4A															
WEST FORK WHITE	51202010603	Tipton	INW0163_01	CICERO CREEK	1.17	Miles	2 or 3	4A	2 or 3											4A															
WEST FORK WHITE	51202010603	Tipton	INW0163_T1002	DIXON CREEK	3.63	Miles	2 or 3	4A	2 or 3											4A															
WEST FORK WHITE	51202010603	Tipton	INW0163_T1003	DIXON CREEK	9.81	Miles	2 or 3	4A	2 or 3											4A															
WEST FORK WHITE	51202010604	Tipton	INW0164_01	CICERO CREEK	2.49	Miles	2 or 3	4A	2 or 3											4A															
WEST FORK WHITE	51202010604	Tipton	INW0164_T1001	CICERO CREEK - UNNAMED TRIBUTARY	1.54	Miles	2 or 3	4A	2 or 3											4A															
WEST FORK WHITE	51202010604	Tipton	INW0164_T1003	BUCK CREEK (LTD)	0.76	Miles	2 or 3	4A	2 or 3											4A															
WEST FORK WHITE	51202010604	Tipton	INW0164_T1004	BUCK CREEK (LTD)	1.44	Miles	2 or 3	4A	2 or 3											4A															
WEST FORK WHITE	51202010604	Tipton	INW0164_T1005	BUCK CREEK (LTD)	6.8	Miles	2 or 3	4A	2 or 3											4A															
WEST FORK WHITE	51202010604	Tipton	INW0164_T1006	CAMPBELL DITCH	4.64	Miles	2 or 3	4A	2 or 3											4A															
WEST FORK WHITE	51202010604	Tipton	INW0164_T1007	LEAVELL DITCH (LTD)	1.29	Miles	2 or 3	4A	2 or 3											4A															
WEST FORK WHITE	51202010604	Tipton	INW0164_T1008	BUCK CREEK	0.11	Miles	2 or 3	4A	2 or 3											4A															
WEST FORK WHITE	51202010604	Tipton	INW0164_T1009	BUCK CREEK	0.29	Miles	2 or 3	4A	2 or 3											4A															
WEST FORK WHITE	51202010605	Tipton	INW0165_02	CICERO CREEK	2.07	Miles	2 or 3	4A	2 or 3											4A															
WEST FORK WHITE	51202010605	Tipton	INW0165_03	CICERO CREEK	3.6	Miles	2 or 3	4A	2 or 3											4A															
WEST FORK WHITE	51202010605	Tipton	INW0165_04	CICERO CREEK	1.82	Miles	2 or 3	4A	2 or 3											4A															
WEST FORK WHITE	51202010605	Tipton	INW0165_T1001	TOBIN DITCH	5.29	Miles	2 or 3	4A	2 or 3											4A															
WEST FORK WHITE	51202010605	Hamilton/Tipton	INW0165_T1003	BUSCHER DITCH	5.07	Miles	2 or 3	4A	2 or 3											4A															
WEST FORK WHITE	51202010605	Tipton	INW0165_T1004	RICHMAN DITCH	1.76	Miles	2 or 3	4A	2 or 3											4A															
WEST FORK WHITE	51202010605	Tipton	INW0165_T1005	GOFF DITCH	0.78	Miles	2 or 3	4A	2 or 3											4A															
WEST FORK WHITE	51202010605	Tipton	INW0165_T1006	SCHLATER DITCH (LTD)	0.82	Miles	2 or 3	4A	2 or 3											4A															
WEST FORK WHITE	51202010605	Tipton	INW0165_T1007	SCHLATER DITCH (LTD)	1.49	Miles	2 or 3	4A	2 or 3											4A															
WEST FORK WHITE	51202010605	Tipton	INW0165_T1008	BACON PRAIRIE CREEK	6.98	Miles	2 or 3	4A	2 or 3											4A															
WEST FORK WHITE	51202010605	Tipton	INW0165_T1009	RESSLER DITCH	1.09	Miles	2 or 3	4A	2 or 3											4A															
WEST FORK WHITE	51202010605	Tipton	INW0165_T1010	BACON PRAIRIE CREEK (LTD)	4.23	Miles	2 or 3	4A	2 or 3											4A															
WEST FORK WHITE	51202010605	Tipton	INW0165_T1011	BACON PRAIRIE CREEK	1.01	Miles	2 or 3	4A	2 or 3											4A															
WEST FORK WHITE	51202010606	Hamilton/Tipton	INW0166_02	CICERO CREEK	8.05	Miles	2 or 3	4A	5B											4A						5B									
WEST FORK WHITE	51202010606	Hamilton	INW0166_03	CICERO CREEK	3.29	Miles	2 or 3	4A	5B											4A						5B									
WEST FORK WHITE	51202010606	Hamilton/Tipton	INW0166_T1001	SLOAN DITCH	3.41	Miles	2 or 3	4A	2 or 3											4A															
WEST FORK WHITE	51202010606	Hamilton/Tipton	INW0166_T1002	WEASEL CREEK	6.85	Miles	2 or 3	4A	2 or 3											4A															
WEST FORK WHITE	51202010607	Hamilton	INW0167_02	SYMONS DITCH	5.02	Miles	2 or 3	4A	2 or 3											4A															
WEST FORK WHITE	51202010607	Hamilton	INW0167_03	LITTLE CICERO CREEK	0.6	Miles	2 or 3	4A	2 or 3											4A															
WEST FORK WHITE	51202010607	Hamilton	INW0167_04	LITTLE CICERO CREEK	8.15	Miles	2 or 3	4A	2 or 3											4A															
WEST FORK WHITE	51202010607	Hamilton	INW0167_T1001	TETER BRANCH	6	Miles	2 or 3	4A	2 or 3											4A															
WEST FORK WHITE	51202010607	Hamilton	INW0167_T1002	ROSS DITCH	2.04	Miles	2 or 3	4A	2 or 3											4A															
WEST FORK WHITE	51202010608	Hamilton	INW0168_02	LITTLE CICERO CREEK	7.54	Miles	2 or 3	4A	2 or 3											4A															
WEST FORK WHITE	51202010608	Hamilton	INW0168_03	LITTLE CICERO CREEK	5.16	Miles	2 or 3	4A	2 or 3											4A															
WEST FORK WHITE	51202010608	Hamilton	INW0168_T1001	BENNETT DITCH	2.9	Miles	2 or 3	4A	2 or 3											4A															
WEST FORK WHITE	51202010608	Hamilton	INW0168_T1002	TAYLOR CREEK	4.84	Miles	2 or 3	4A	2 or 3											4A															
WEST FORK WHITE	51202010609	Hamilton	INW0169_02	HINKLE CREEK	2.33	Miles	2 or 3	4A	2 or 3											4A															
WEST FORK WHITE	51202010609	Hamilton	INW0169_03	HINKLE CREEK	11.67	Miles	2 or 3	4A	2 or 3											4A															
WEST FORK WHITE	51202010609	Hamilton	INW0169_T1002	JONES DITCH	7.35	Miles	2 or 3	4A	2 or 3											4A															
WEST FORK WHITE	51202010609	Hamilton	INW0169_T1003	LINDLEY DITCH	3.02	Miles	2 or 3	4A	2 or 3											4A															
WEST FORK WHITE	51202010610	Hamilton	INW016A_02	CICERO CREEK	5.36	Miles	2 or 3	4A	2 or 3											4A															
WEST FORK WHITE	51202010610	Hamilton	INW016A_03	CICERO CREEK	3.04	Miles	2 or 3	4A	2 or 3											4A															
WEST FORK WHITE	51202010610	Hamilton	INW016A_T1001	BEAR SLIDE CREEK	4.16	Miles	2 or 3	4A	2 or 3											4A															
WEST FORK WHITE	51202010610	Hamilton	INW016A_T1002	MORSE RESERVOIR INLET	2.49	Miles	2 or 3	4A	2 or 3											4A															
WEST FORK WHITE	51202010610	Hamilton	INW016A_T1004	SLY RUN	7.86	Miles	2 or 3	4A	2 or 3											4A															
WEST FORK WHITE	51202010610	Hamilton	INW016A_T1005	SLY RUN - UNNAMED TRIBUTARY	5.66	Miles	2 or 3	4A	2 or 3											4A															
WEST FORK WHITE	51202010701	Hamilton	INW0171_03	WHITE RIVER	2.37	Miles	2 or 3	4A	5B											4A						5B									
WEST FORK WHITE	51202010701	Hamilton	INW0171_04	WHITE RIVER	4.95	Miles	2 or 3	4A	5B											4A						5B									
WEST FORK WHITE	51202010701	Hamilton	INW0171_05	WHITE RIVER	8.13	Miles	2 or 3	4A	5B											4A						5B									
WEST FORK WHITE	51202010701	Hamilton	INW0171_T1002	SUGAR RUN	4.25	Miles	2 or 3	4A	2 or 3											4A															
WEST FORK WHITE	51202010702	Madison	INW0172_02	STONY CREEK	5.59	Miles	2 or 3	4A	2 or 3											4A															
WEST FORK WHITE	51202010702	Madison	INW0172_03	STONY CREEK	3.25	Miles	2 or 3	4A	2 or 3											4A															
WEST FORK WHITE	51202010703	Hamilton/Madison	INW0173_02	STONY CREEK	3.57	Miles	2 or 3	4A	2 or 3											4A															

BASIN	HYDROLOGIC UNIT CODE	COUNTY	ASSESSMENT UNIT ID	ASSESSMENT UNIT NAME	SIZE	UNITS	ALU	RECR	FC	PWS	ALGAE	AMMONIA, UN-IONIZED	BIOLOGICAL INTEGRITY	CADMIUM (DISSOLVED)	CHLORIDE	COPPER (DISSOLVED)	CYANIDE (AS FREE CYANIDE)	DIOXIN (INCLUDING 2,3,7,8-TCDD)	DISSOLVED OXYGEN	ESCHERICHIA COLI (E_COLI)	MERCURY IN FISH TISSUE	MERCURY, TOTAL	NICKEL (DISSOLVED)	NUTRIENTS	OIL AND GREASE	PCBS IN FISH TISSUE	PESTICIDES	PH	PHOSPHORUS, TOTAL	POLYCHLORINATED BIPHENYLS (PCBS)	SEDIMENTATION or SILTATION	SULFATE	TASTE	TEMPERATURE	ZINC (DISSOLVED)
WEST FORK WHITE	51202010703	Hamilton	INW0173_03	STONY CREEK	2.06	Miles	2 or 3	4A	2 or 3											4A															
WEST FORK WHITE	51202010703	Hamilton	INW0173_T1002	LOCK DITCH	5.85	Miles	2 or 3	4A	2 or 3											4A															
WEST FORK WHITE	51202010704	Hamilton	INW0174_02	STONY CREEK	4.6	Miles	2 or 3	4A	5B											4A						5B									
WEST FORK WHITE	51202010704	Hamilton	INW0174_03	STONY CREEK	1.26	Miles	2 or 3	4A	5B											4A						5B									
WEST FORK WHITE	51202010704	Hamilton	INW0174_04	STONY CREEK	6.68	Miles	2 or 3	4A	5B											4A						5B									
WEST FORK WHITE	51202010704	Hamilton	INW0174_05	STONY CREEK	0.83	Miles	2 or 3	4A	5B											4A						5B									
WEST FORK WHITE	51202010704	Hamilton	INW0174_T1001	LEHR DITCH	3.91	Miles	2 or 3	4A	2 or 3											4A															
WEST FORK WHITE	51202010704	Hamilton	INW0174_T1002	STONY CREEK - UNNAMED TRIBUTARY	1.91	Miles	2 or 3	4A	2 or 3											4A															
WEST FORK WHITE	51202010705	Hamilton	INW0175_03	WHITE RIVER	4.03	Miles	5A	4A	5B				5A							4A						5B									
WEST FORK WHITE	51202010705	Hamilton	INW0175_04	WHITE RIVER	2.47	Miles	5A	4A	5B				5A							4A						5B									
WEST FORK WHITE	51202010705	Hamilton	INW0175_05	WHITE RIVER	1.18	Miles	5A	4A	5B				5A							4A						5B									
WEST FORK WHITE	51202010705	Hamilton	INW0175_06	WHITE RIVER	1.04	Miles	5A	4A	5B				5A							4A						5B									
WEST FORK WHITE	51202010705	Hamilton	INW0175_07	WHITE RIVER	11.23	Miles	2 or 3	4A	5B											4A						5B									
WEST FORK WHITE	51202010705	Hamilton	INW0175_T1005	INGERMAN DITCH	1.62	Miles	2 or 3	5A	2 or 3											5A															
WEST FORK WHITE	51202010705	Hamilton	INW0175_T1006	INGERMAN DITCH	3.54	Miles	2 or 3	5A	2 or 3											5A															
WEST FORK WHITE	51202010705	Hamilton	INW0175_T1007	OVERDORF BRANCH	1.1	Miles	2 or 3	2 or 3	5B																	5B									
WEST FORK WHITE	51202010801	Delaware/Henry	INW0181_02	FALL CREEK	9.2	Miles	2 or 3	5A	2 or 3											5A															
WEST FORK WHITE	51202010801	Henry	INW0181_03	FALL CREEK	4.93	Miles	2 or 3	5A	2 or 3											5A															
WEST FORK WHITE	51202010801	Henry	INW0181_T1001	HONEY CREEK	9.68	Miles	2 or 3	5A	2 or 3											5A															
WEST FORK WHITE	51202010802	Delaware/Henry/Madison	INW0182_02	SLY FORK	8.91	Miles	2 or 3	5A	2 or 3											5A															
WEST FORK WHITE	51202010802	Madison	INW0182_03	SLY FORK	7.57	Miles	2 or 3	5A	2 or 3											5A															
WEST FORK WHITE	51202010803	Henry	INW0183_02	FALL CREEK	3.62	Miles	2 or 3	5A	2 or 3											5A															
WEST FORK WHITE	51202010803	Henry/Madison	INW0183_03	FALL CREEK	5.06	Miles	2 or 3	5A	2 or 3											5A															
WEST FORK WHITE	51202010803	Henry	INW0183_T1001	SUGAR CREEK	10.19	Miles	2 or 3	5A	2 or 3											5A															
WEST FORK WHITE	51202010803	Henry	INW0183_T1004	MUD CREEK	6.66	Miles	2 or 3	5A	2 or 3											5A															
WEST FORK WHITE	51202010803	Henry	INW0183_T1006	DEER CREEK	6.7	Miles	2 or 3	5A	2 or 3											5A															
WEST FORK WHITE	51202010803	Henry	INW0183_T1007	DEER CREEK	4.46	Miles	2 or 3	5A	2 or 3											5A															
WEST FORK WHITE	51202010803	Henry/Madison	INW0183_T1008	LITTLE CREEK	8.28	Miles	2 or 3	5A	2 or 3											5A															
WEST FORK WHITE	51202010803	Madison	INW0183_T1009	LITTLE CREEK	0.44	Miles	2 or 3	5A	2 or 3											5A															
WEST FORK WHITE	51202010804	Madison	INW0184_02	FALL CREEK	4.52	Miles	2 or 3	5A	2 or 3											5A															
WEST FORK WHITE	51202010804	Madison	INW0184_03	FALL CREEK	6.09	Miles	2 or 3	5A	2 or 3											5A															
WEST FORK WHITE	51202010804	Madison	INW0184_T1004	PRAIRIE CREEK	1.88	Miles	2 or 3	5A	2 or 3											5A															
WEST FORK WHITE	51202010804	Madison	INW0184_T1005	PRAIRIE CREEK	5.1	Miles	2 or 3	5A	2 or 3											5A															
WEST FORK WHITE	51202010805	Henry/Madison	INW0185_02	LICK CREEK	8.86	Miles	2 or 3	5A	2 or 3											5A															
WEST FORK WHITE	51202010805	Madison	INW0185_03	LICK CREEK	12.16	Miles	2 or 3	5A	2 or 3											5A															
WEST FORK WHITE	51202010805	Henry/Madison	INW0185_T1001	CHADWICK DITCH	3.18	Miles	2 or 3	5A	2 or 3											5A															
WEST FORK WHITE	51202010805	Madison	INW0185_T1002	FORT DITCH	6.21	Miles	2 or 3	5A	2 or 3											5A															
WEST FORK WHITE	51202010806	Madison	INW0186_02	FOSTER BRANCH	5.67	Miles	2 or 3	5A	2 or 3											5A															
WEST FORK WHITE	51202010806	Madison	INW0186_03	FOSTER BRANCH	3.95	Miles	2 or 3	5A	2 or 3											5A															
WEST FORK WHITE	51202010807	Madison	INW0187_02	LICK CREEK	4.01	Miles	2 or 3	5A	2 or 3											5A															
WEST FORK WHITE	51202010807	Hamilton/Madison	INW0187_03	LICK CREEK	7.76	Miles	2 or 3	5A	2 or 3											5A															
WEST FORK WHITE	51202010808	Madison	INW0188_01	FALL CREEK	9.25	Miles	2 or 3	5A	2 or 3											5A															
WEST FORK WHITE	51202010808	Hamilton/Madison	INW0188_02	FALL CREEK	10.05	Miles	2 or 3	5A	5B											5A						5B									
WEST FORK WHITE	51202010808	Hamilton	INW0188_03	FALL CREEK	2.14	Miles	2 or 3	2 or 3	5B																	5B									
WEST FORK WHITE	51202010809	Hamilton	INW0189_01	FALL CREEK	1.13	Miles	2 or 3	2 or 3	5B																	5B									
WEST FORK WHITE	51202010902	Marion	INW0192_02	INDIAN CREEK	6.15	Miles	2 or 3	4A	2 or 3											4A															
WEST FORK WHITE	51202010902	Marion	INW0192_03	INDIAN CREEK	0.83	Miles	2 or 3	4A	2 or 3											4A															
WEST FORK WHITE	51202010902	Hancock/Marion	INW0192_T1004	INDIAN BRANCH	2.62	Miles	2 or 3	4A	2 or 3											4A															
WEST FORK WHITE	51202010903	Hamilton/Marion	INW0193_01	MUD CREEK	8.41	Miles	2 or 3	4A	2 or 3											4A															
WEST FORK WHITE	51202010903	Hamilton	INW0193_T1002	SAND CREEK	4.59	Miles	2 or 3	4A	2 or 3											4A															
WEST FORK WHITE	51202010903	Hamilton	INW0193_T1003	SAND CREEK	5.23	Miles	2 or 3	4A	2 or 3											4A															
WEST FORK WHITE	51202010904	Marion	INW0194_04	FALL CREEK	2.67	Miles	2 or 3	4A	5B											4A						5B									
WEST FORK WHITE	51202010904	Marion	INW0194_05	FALL CREEK	5.17	Miles	2 or 3	4A	5B											4A						5B									
WEST FORK WHITE	51202010904	Marion	INW0194_06	FALL CREEK	7.6	Miles	2 or 3	4A	5B											4A						5B									
WEST FORK WHITE	51202010904	Marion	INW0194_08	FALL CREEK	4.43	Miles	2 or 3	4A	5B											4A						5B									
WEST FORK WHITE	51202010904	Marion	INW0194_09	FALL CREEK	1.96	Miles	2 or 3	4A	5B											4A						5B									
WEST FORK WHITE	51202010904	Marion	INW0194_10	FALL CREEK	1.37	Miles	2 or 3	4A	5B											4A						5B									
WEST FORK WHITE	51202010904	Marion	INW0194_11	FALL CREEK	2.32	Miles	2 or 3	4A	5B											4A						5B									
WEST FORK WHITE	51202010904	Marion	INW0194_12	FALL CREEK (PWS)	0.2	Miles	2 or 3	4A	5B											4A						5B									
WEST FORK WHITE	51202010904	Marion	INW0194_13	FALL CREEK (PWS)	0.02	Miles	2 or 3	4A	5B											4A						5B									
WEST FORK WHITE	51202010904	Marion	INW0194_T1001	LAWRENCE CREEK	4.49	Miles	2 or 3	4A	2 or 3											4A															
WEST FORK WHITE	51202010904	Marion	INW0194_T1004	ATKINSON CREEK	1.66	Miles	2 or 3	2 or 3	5B																	5B									
WEST FORK WHITE	51202010904	Marion	INW0194_T1008	WATER COMPANY CANAL	1.1	Miles	2 or 3	2 or 3	5B																	5B									
WEST FORK WHITE	51202010904	Marion	INW0194_T1009	WATER COMPANY CANAL	0.31	Miles	2 or 3	2 or 3	5B																	5B									
WEST FORK WHITE	51202010904	Marion	INW0194_T1010	WATER COMPANY CANAL (PWS)	0.19	Miles	2 or 3	2 or 3	5B																	5B									
WEST FORK WHITE	51202010904	Marion	INW0194_T1011	WATER COMPANY CANAL	1.1	Miles	2 or 3	2 or 3	5B																	5B									
WEST FORK WHITE	51202011001	Hamilton	INW01A1_03	COOL CREEK	4.9	Miles	2 or 3	5A	2 or 3											5A															
WEST FORK WHITE	51202011001	Hamilton	INW01A1_04	COOL CREEK	6.33	Miles	2 or 3	5A	2 or 3											5A															
WEST FORK WHITE	51202011001	Hamilton	INW01A1_05	COOL CREEK	6.28	Miles	2 or 3	5A	2 or 3											5A															
WEST FORK WHITE	51202011001	Hamilton	INW01A1_T1001	GRASSY BRANCH	4.25	Miles	2 or 3	5A	2 or 3											5A															
WEST FORK WHITE	51202011001	Hamilton	INW01A1_T1003	COOL CREEK - UNNAMED TRIBUTARY	3.65	Miles	2 or 3	5A	2 or 3											5A															
WEST FORK WHITE	51202011001	Hamilton	INW01A1_T1004	COOL CREEK - UNNAMED TRIBUTARY	1.62	Miles	2 or 3	5A	2 or 3											5A															
WEST FORK WHITE	51202011001	Hamilton	INW01A1_T1005	COOL CREEK	1.62	Miles	2 or 3	5A	2 or 3											5A															
WEST FORK WHITE	51202011001	Hamilton	INW01A1_T1006	COOL CREEK - UNNAMED TRIBUTARY	2.04	Miles	2 or 3	5A	2 or 3											5A															
WEST FORK WHITE	51202011002	Hamilton	INW01A2_02	WHITE RIVER	1.58	Miles	2 or 3	4A	5B											4A						5B									
WEST FORK WHITE	51202011002	Hamilton	INW01A2_02A	WHITE RIVER	0.53	Miles	2 or 3	2 or 3	5B																	5B									
WEST FORK WHITE	51202011002	Hamilton	INW01A2_04	WHITE RIVER (PWS)	0.21	Miles	2 or 3	4A	5B											4A						5B									
WEST FORK WHITE	51202011002	Hamilton	INW01A2_05	WHITE RIVER	1.07	Miles	2 or 3	4A	5B											4A						5B									
WEST FORK WHITE	51202011002	Hamilton	INW01A2_T1006	DELIGHT CREEK	1.04	Miles	2 or 3	4A	5B											4A						5B									
WEST FORK WHITE	51202011002	Hamilton	INW01A2_T1007	LIGHT BRANCH	0.68	Miles	2 or 3	2 or 3	5B																	5B									
WEST FORK WHITE	51202011003	Hamilton/Marion	INW01A3_01	WHITE RIVER	7.61	Miles	2 or 3	4A	5B											4A						5B									
WEST FORK WHITE	51202011003	Hamilton/Marion	INW01A3_T1004	CARMEL CREEK	6.42	Miles	5A	5A	2 or 3				5A							5A															
WEST FORK WHITE	51202011006	Marion	INW01A6_03	WHITE RIVER	8.47	Miles	5A	4A	5B											4A				5A		5B									
WEST FORK WHITE	51202011006	Marion	INW01A6_04	WHITE RIVER	9.95	Miles	2 or 3	4A	5B											4A						5B									
WEST FORK WHITE	51202011006	Marion	INW01A6_05	WHITE RIVER	3.26	Miles	2 or 3	4A	5B											4A						5B									
WEST FORK WHITE	51202011006	Marion	INW01A6_T1002	BROADRIPPLE TRIBUTARY	6.3	Miles	5A	5A	2 or 3											5A				5A											
WEST FORK WHITE	51202011006	Hamilton/Marion	INW01A6_T1003	REAM CREEK	8.94	Miles	5A	2 or 3	5B															5A		5B									
WEST FORK WHITE	51202011006	Marion	INW01A6_T1004	HOLLY CREEK	0.06	Miles	5A	2 or 3	5B															5A		5B									
WEST FORK WHITE	51202011101	Boone/Hamilton	INW01B1_02	EAGLE CREEK	5.97	Miles	2 or 3	5A	2 or 3											5A															
WEST FORK WHITE	51202011101	Boone	INW01B1_03	EAGLE CREEK	3.59	Miles	2 or 3	5A	2 or 3											5A															
WEST FORK WHITE	51202011101	Boone	INW01B1_T1001	DIXON BRANCH	5.41	Miles	5A	5A	2 or 3										5A	5A															
WEST FORK WHITE	51202011101	Boone	INW01B1_T1002	LANE DITCH	3.22	Miles	2 or 3	5A	2 or 3											5A															
WEST FORK WHITE	51202011102	Boone	INW01B2_02	MOUNTS RUN	6.91	Miles	2 or 3	5A	2 or 3											5A															
WEST FORK WHITE	51202011102	Boone	INW01B2_03	MOUNTS RUN	5.54	Miles	2 or 3	5A	2 or 3											5A															
WEST FORK WHITE	51202011102	Boone	INW01B2_T1001	HICKSON DITCH	1.5	Miles	2 or 3	5A	2 or 3											5A															
WEST FORK WHITE	51202011102	Boone	INW01B2_T1002	COBB DITCH	2.26	Miles	2 or 3	5A	2 or 3											5A															
WEST FORK WHITE	51202011102	Boone	INW01B2_T1003	NEESE DITCH	6.35	Miles	2 or 3	5A	2 or 3											5A															
WEST FORK WHITE	51202011102	Boone	INW01B2_T1004	ARTMAN DITCH	2.5	Miles	2 or 3	5A	2 or 3											5A															
WEST FORK WHITE	51202011103	Boone	INW01B3_02	EAGLE CREEK	4.26	Miles	2 or 3	5A	5B											5A						5B									
WEST FORK WHITE	51202011103	Boone	INW01B3_03	EAGLE CREEK	4	Miles	2 or 3	5A	5B											5A						5B									
WEST FORK WHITE	51202011103	Boone	INW01B3_04	EAGLE CREEK	1.49	Miles	2 or 3	5A	5B											5A						5B									
WEST FORK WHITE	51202011103	Boone/Hamilton	INW01B3_T1001	KREAGER DITCH	5.72	Miles	2 or 3	5A	2 or 3											5A															
WEST FORK WHITE	51202011103	Boone/Hamilton	INW01B3_T1002	FINLEY CREEK	9.58	Miles	2 or 3	5A	2 or 3											5A															
WEST FORK WHITE	51202011103	Boone	INW01B3_T1003	EAGLE CREEK - UNNAMED TRIBUTARY	1.85	Miles	5A	5A	5B				5A							5A						5B									
WEST FORK WHITE	51202011103	Boone	INW01B3_T1004	DAVIS DITCH	1.83	Miles	5A	5A	5B				5A							5A						5B									
WEST FORK WHITE	51202011104	Hamilton	INW01B4_03	LITTLE EAGLE CREEK	6	Miles	2 or 3	5A	2 or 3											5A															
WEST FORK WHITE	51202011104	Hamilton	INW01B4_04	LITTLE EAGLE CREEK	5.09	Miles	2 or 3	5A	2 or 3											5A															
WEST FORK WHITE	51202011104	Boone/Hamilton	INW01B4_05	LITTLE EAGLE CREEK	13.4	Miles	2 or 3	5A	2 or 3											5A															
WEST FORK WHITE	51202011104	Boone/Hamilton	INW01B4_T1001	WOODRUFF BRANCH	6.2	Miles	2 or 3	5A	2 or 3											5A															
WEST FORK WHITE	51202011104	Hamilton	INW01B4_T1002	LITTLE EAGLE CREEK - UNNAMED TRIBUTARY	4.97	Miles	2 or 3	5A	2 or 3											5A															
WEST FORK WHITE	51202011105	Boone	INW01B5_02	EAGLE CREEK	3.77	Miles	2 or 3	5A	5B											5A						5B									
WEST FORK WHITE	51202011105	Boone	INW01B5_03	EAGLE CREEK	4.74	Miles	2 or 3	5A	5B											5A						5B									
WEST FORK WHITE	51202011105	Boone	INW01B5_04	EAGLE CREEK	0.21	Miles	2 or 3	5A	5B											5A						5B									
WEST FORK WHITE	51202011105	Boone	INW01B5_T1001	LENOX DITCH	2.57	Miles	2 or 3	5A	2 or 3											5A															
WEST FORK WHITE	51202011105	Boone	INW01B5_T1004	JACKSON RUN	5	Miles	2 or 3	5A	2 or 3											5A															
WEST FORK WHITE	51202011105	Boone	INW01B5_T1005	JACKSON RUN	2.79	Miles	2 or 3	5A	2 or 3											5A															
WEST FORK WHITE	51202011105	Boone	INW01B5_T1006	HOLLIDAY CREEK	2.15	Miles	2 or 3	5A	2 or 3											5A															
WEST FORK WHITE	51202011105	Boone	INW01B5_T1007	COX CREEK	1.92	Miles	2 or 3	5A	5B											5A						5B									
WEST FORK WHITE	51202011105	Boone	INW01B5_T1008	GEM CREEK	1.59	Miles	2 or 3	5A	5B											5A						5B									
WEST FORK WHITE	51202011105	Boone	INW01B5_T1009	CROSS BRANCH	1.86	Miles	2 or 3	5A	5B											5A						5B									
WEST FORK WHITE	51202011106	Boone	INW01B6_01	FISHBACK CREEK	15.06	Miles	2 or 3	5A	2 or 3											5A															
WEST FORK WHITE	51202011106	Boone/Marion	INW01B6_03	FISHBACK CREEK	15.72	Miles	2 or 3	5A	2 or 3											5A															
WEST FORK WHITE	51202011107	Boone	INW01B7_03	EAGLE CREEK	5.05	Miles	2 or 3	5A	5B											5A						5B									
WEST FORK WHITE	51202011107	Boone/Marion	INW01B7_04	EAGLE CREEK	6.96	Miles	2 or 3	5A	2 or 3											5A															
WEST FORK WHITE	51202011107	Boone/Marion	INW01B7_T1003	SHEETS CREEK	4.62	Miles	2 or 3	5A	2 or 3											5A															
WEST FORK WHITE	51202011107	Boone	INW01B7_T1004	IRISHMAN RUN	7.1	Miles	2 or 3	5A	2 or 3											5A															
WEST FORK WHITE	51202011108	Hendricks/Marion	INW01B8_T1018	SCHOOL BRANCH	9.88	Miles	2 or 3	5A	2 or 3											5A															
WEST FORK WHITE	51202011109	Marion	INW01B9_01	LITTLE EAGLE CREEK	14.43	Miles	2 or 3	5A	2 or 3											5A															
WEST FORK WHITE	51202011109	Marion	INW01B9_03	LITTLE EAGLE CREEK	2.98	Miles	5A	5A	2 or 3				5A							5A															
WEST FORK WHITE	51202011109	Marion	INW01B9_04	LITTLE EAGLE CREEK	3.96	Miles	5A	5A	2 or 3				5A							5A															
WEST FORK WHITE	51202011109	Marion	INW01B9_05	LITTLE EAGLE CREEK	0.89	Miles	5A	5A	2 or 3				5A							5A															
WEST FORK WHITE	51202011109	Marion	INW01B9_T1003	GUION CREEK	8.14	Miles	5A	5A	2 or 3				5A							5A															
WEST FORK WHITE	51202011109	Marion	INW01B9_T1004	FALCON CREEK	5.32	Miles	5A	5A	2 or 3				5A							5A															
WEST FORK WHITE	51202011110	Marion	INW01BA_03	EAGLE CREEK	0.68	Miles	2 or 3	5A	5B											5A						5B									
WEST FORK WHITE	51202011110	Marion	INW01BA_05	EAGLE CREEK	1.33	Miles	2 or 3	5A	5B											5A						5B									
WEST FORK WHITE	51202011110	Marion	INW01BA_06	EAGLE CREEK	3.63	Miles	5A	2 or 3	5B															5A		5B									
WEST FORK WHITE	51202011110	Marion	INW01BA_07	EAGLE CREEK	4.88	Miles	2 or 3	5A	5B											5A						5B									
WEST FORK WHITE	51202011110	Marion	INW01BA_08	EAGLE CREEK (PWS)	0.2	Miles	2 or 3	5A	5B											5A						5B									
WEST FORK WHITE	51202011110	Marion	INW01BA_09	EAGLE CREEK	1.46	Miles	2 or 3	5A	5B											5A						5B									
WEST FORK WHITE	51202011110	Marion	INW01BA_T1008	CLERMONT CR	1.43	Miles	2 or 3	5A	5B											5A						5B									
WEST FORK WHITE	51202011110	Hendricks/Marion	INW01BA_T1009	LINCOLN CREEK	2.8	Miles	2 or 3	5A	5B											5A						5B									
WEST FORK WHITE	51202011201	Marion	INW01C1_02	WHITE RIVER	1.81	Miles	2 or 3	4A	5B											4A						5B									
WEST FORK WHITE	51202011201	Marion	INW01C1_03	WHITE RIVER	0.75	Miles	2 or 3	4A	5B											4A						5B									
WEST FORK WHITE	51202011201	Marion	INW01C1_T1002	POQUES RUN	6.11	Miles	5A	5A	2 or 3				5A							5A															
WEST FORK WHITE	51202011201	Marion	INW01C1_T1003	POQUES RUN	3.1	Miles	5A	5A	2 or 3				5A							5A															
WEST FORK WHITE	51202011201	Marion	INW01C1_T1004	BROOKSIDE CREEK	2.21	Miles	5A	5A	2 or 3				5A							5A															
WEST FORK WHITE	51202011202	Marion	INW01C2_04	PLEASANT RUN	10.05	Miles	5A	4A	2 or 3				5A							4A															
WEST FORK WHITE	51202011202	Marion	INW01C2_05	PLEASANT RUN	8.03	Miles	5A	4A	2 or 3				5A							4A															
WEST FORK WHITE	51202011202	Marion	INW01C2_06	PLEASANT RUN	1.61	Miles	5A	4A	2 or 3				5A							4A															
WEST FORK WHITE	51202011202	Marion	INW01C2_T1001	BEAN CREEK	6.92	Miles	5A	5A	2 or 3				5A							5A															
WEST FORK WHITE	51202011202	Marion	INW01C2_T1002	WARREN CREEK	2.9	Miles	5A	4A	2 or 3				5A							4A															
WEST FORK WHITE	51202011205	Marion	INW01C5_04	WHITE RIVER (SSC)	3.42	Miles	2 or 3	4A	5B											4A						5B									
WEST FORK WHITE	51202011205	Marion	INW01C5_06	WHITE RIVER	1.81	Miles	5A	4A	5B				5A							4A						5B									
WEST FORK WHITE	51202011205	Marion	INW01C5_07	WHITE RIVER	1.65	Miles	5A	4A	5B											4A				5A		5B									
WEST FORK WHITE	51202011205	Marion	INW01C5_08	WHITE RIVER	0.67	Miles	2 or 3	4A	5B											4A						5B									
WEST FORK WHITE	51202011205	Marion	INW01C5_09	WHITE RIVER	3.42	Miles	5A	4A	5B				5A							4A						5B									
WEST FORK WHITE	51202011205	Johnson	INW01C5_10	WHITE RIVER	1.32	Miles	2 or 3	4A	5B											4A						5B									
WEST FORK WHITE	51202011205	Marion	INW01C5_T1003	STATE DITCH	13.59	Miles	5A	5A	2 or 3				5A							5A															
WEST FORK WHITE	51202011205	Marion	INW01C5_T1005	DOLLAR HIDE CREEK	7.44	Miles	5A	5A	2 or 3				5A							5A															
WEST FORK WHITE	51202011205	Marion	INW01C5_T1009	HARE DITCH	2.73	Miles	5A	2 or 3	5B				5A													5B									
WEST FORK WHITE	51202011206	Johnson/Marion	INW01C6_01	PLEASANT RUN CREEK	4.64	Miles	5A	5A	2 or 3				5A							5A															

BASIN	HYDROLOGIC UNIT CODE	COUNTY	ASSESSMENT UNIT ID	ASSESSMENT UNIT NAME	SIZE	UNITS	ALU	RECR	FC	PWS	ALGAE	AMMONIA, UN-IONIZED	BIOLOGICAL INTEGRITY	CADMIUM (DISSOLVED)	CHLORIDE	COPPER (DISSOLVED)	CYANIDE (AS FREE CYANIDE)	DIOXIN (INCLUDING 2,3,7,8-TCDD)	DISSOLVED OXYGEN	ESCHERICHIA COLI (E_COLI)	MERCURY IN FISH TISSUE	MERCURY, TOTAL	NICKEL (DISSOLVED)	NUTRIENTS	OIL AND GREASE	PCBS IN FISH TISSUE	PESTICIDES	PH	PHOSPHORUS, TOTAL	POLYCHLORINATED BIPHENYLS (PCBS)	SEDIMENTATION or SILTATION	SULFATE	TASTE	TEMPERATURE	ZINC (DISSOLVED)
WEST FORK WHITE	51202011206	Johnson/Marion	INW01C6_03	PLEASANT RUN CREEK	11.62	Miles	5A	2 or 3	2 or 3				5A																						
WEST FORK WHITE	51202011206	Johnson/Marion	INW01C6_04	PLEASANT RUN CREEK	4.4	Miles	5A	4A	2 or 3				5A							4A															
WEST FORK WHITE	51202011206	Johnson	INW01C6_T1001	PLEASANT CREEK	5.02	Miles	5A	5A	2 or 3				5A							5A															
WEST FORK WHITE	51202011206	Johnson/Marion	INW01C6_T1003	BUFFALO CREEK	7.26	Miles	5A	5A	2 or 3				5A							5A															
WEST FORK WHITE	51202011301	Hendricks	INW01D1_02	WHITE LICK CREEK, WEST FORK	5.2	Miles	2 or 3	5A	2 or 3											5A															
WEST FORK WHITE	51202011301	Hendricks	INW01D1_03	WHITE LICK CREEK, WEST FORK	5.17	Miles	2 or 3	5A	2 or 3											5A															
WEST FORK WHITE	51202011301	Hendricks	INW01D1_04	WHITE LICK CREEK, WEST FORK	3.79	Miles	2 or 3	5A	2 or 3											5A															
WEST FORK WHITE	51202011301	Hendricks	INW01D1_05	WHITE LICK CREEK, WEST FORK	1.99	Miles	2 or 3	5A	2 or 3											5A															
WEST FORK WHITE	51202011302	Boone/Hendricks	INW01D2_03	WHITE LICK CREEK	9.11	Miles	2 or 3	5A	2 or 3											5A															
WEST FORK WHITE	51202011302	Hendricks	INW01D2_04	WHITE LICK CREEK	8.29	Miles	2 or 3	5A	2 or 3											5A															
WEST FORK WHITE	51202011302	Hendricks	INW01D2_05	WHITE LICK CREEK	4.28	Miles	2 or 3	5A	2 or 3											5A															
WEST FORK WHITE	51202011302	Hendricks	INW01D2_06	WHITE LICK CREEK	2.4	Miles	2 or 3	5A	2 or 3											5A															
WEST FORK WHITE	51202011302	Boone/Hendricks	INW01D2_T1001	ETTER DITCH	6.49	Miles	2 or 3	5A	2 or 3											5A															
WEST FORK WHITE	51202011302	Boone/Hendricks	INW01D2_T1002	WILEY THOMPSON DITCH	7.02	Miles	2 or 3	5A	2 or 3											5A															
WEST FORK WHITE	51202011302	Hendricks	INW01D2_T1003	BEAMAN DITCH	4.95	Miles	2 or 3	5A	2 or 3											5A															
WEST FORK WHITE	51202011303	Hendricks	INW01D3_02	WHITE LICK CREEK	4.78	Miles	2 or 3	5A	2 or 3											5A															
WEST FORK WHITE	51202011303	Hendricks	INW01D3_03	WHITE LICK CREEK	10.32	Miles	2 or 3	5A	2 or 3											5A															
WEST FORK WHITE	51202011303	Hendricks	INW01D3_04	WHITE LICK CREEK	1.12	Miles	2 or 3	5A	2 or 3											5A															
WEST FORK WHITE	51202011303	Hendricks	INW01D3_T1007	WHITE LICK CREEK - UNNAMED TRIBUTARY	1.23	Miles	2 or 3	5A	2 or 3											5A															
WEST FORK WHITE	51202011303	Hendricks	INW01D3_T1008	WHITE LICK CREEK - UNNAMED TRIBUTARY	2.21	Miles	2 or 3	5A	2 or 3											5A															
WEST FORK WHITE	51202011303	Hendricks	INW01D3_T1009	JETO LAKE OUTLET	0.21	Miles	2 or 3	5A	2 or 3											5A															
WEST FORK WHITE	51202011303	Hendricks	INW01D3_T1009A	JETO LAKE INLET	0.93	Miles	2 or 3	5A	2 or 3											5A															
WEST FORK WHITE	51202011304	Hendricks	INW01D4_03	WHITE LICK CREEK, WEST FORK	6.48	Miles	2 or 3	5A	2 or 3											5A															
WEST FORK WHITE	51202011304	Hendricks	INW01D4_04	WHITE LICK CREEK, WEST FORK	4.32	Miles	2 or 3	5A	2 or 3											5A															
WEST FORK WHITE	51202011304	Hendricks	INW01D4_05	WHITE LICK CREEK, WEST FORK	4.09	Miles	2 or 3	5A	2 or 3											5A															
WEST FORK WHITE	51202011304	Hendricks	INW01D4_T1002	BARNETTE DITCH	4.33	Miles	2 or 3	5A	2 or 3											5A															
WEST FORK WHITE	51202011304	Hendricks	INW01D4_T1003	EADS DITCH	2.95	Miles	2 or 3	5A	2 or 3											5A															
WEST FORK WHITE	51202011304	Hendricks	INW01D4_T1004	WHITE LICK CREEK, WEST FORK - UNNAMED TRIBUTARY	2.95	Miles	2 or 3	5A	2 or 3											5A															
WEST FORK WHITE	51202011304	Hendricks	INW01D4_T1005	WHITE LICK CREEK, WEST FORK - UNNAMED TRIBUTARY	3.07	Miles	2 or 3	5A	2 or 3											5A															
WEST FORK WHITE	51202011304	Hendricks	INW01D4_T1006	WHITE LICK CREEK, WEST FORK - UNNAMED TRIBUTARY	9.15	Miles	2 or 3	5A	2 or 3											5A															
WEST FORK WHITE	51202011304	Hendricks	INW01D4_T1007	STOUT LAKE OUTLET TO WHITE LICK CREEK	0.82	Miles	2 or 3	5A	2 or 3											5A															
WEST FORK WHITE	51202011304	Hendricks	INW01D4_T1007A	STOUT LAKE INLET	1.09	Miles	2 or 3	5A	2 or 3											5A															
WEST FORK WHITE	51202011304	Hendricks	INW01D4_T1007B	STOUT LAKE INLET	0.38	Miles	2 or 3	5A	2 or 3											5A															
WEST FORK WHITE	51202011304	Hendricks	INW01D4_T1008	WEST FORK LICK CREEK - UNNAMED TRIBUTARY	1.21	Miles	2 or 3	5A	2 or 3											5A															
WEST FORK WHITE	51202011305	Hendricks	INW01D5_03	WEST FORK WHITE LICK CREEK	0.51	Miles	2 or 3	5A	2 or 3											5A															
WEST FORK WHITE	51202011305	Hendricks	INW01D5_04	WEST FORK WHITE LICK CREEK	12.51	Miles	5A	2 or 3	2 or 3										5A					5A											
WEST FORK WHITE	51202011305	Hendricks	INW01D5_05	WEST FORK WHITE LICK CREEK	1.96	Miles	2 or 3	5A	2 or 3											5A															
WEST FORK WHITE	51202011305	Hendricks	INW01D5_06	WEST FORK WHITE LICK CREEK	2.25	Miles	2 or 3	5A	2 or 3											5A															
WEST FORK WHITE	51202011305	Hendricks	INW01D5_07	WEST FORK WHITE LICK CREEK	2.04	Miles	2 or 3	5A	2 or 3											5A															
WEST FORK WHITE	51202011305	Hendricks	INW01D5_08	WEST FORK WHITE LICK CREEK	4.13	Miles	2 or 3	5A	2 or 3											5A															
WEST FORK WHITE	51202011305	Hendricks	INW01D5_T1001	COSNER BRANCH	9.16	Miles	2 or 3	5A	2 or 3											5A															
WEST FORK WHITE	51202011305	Hendricks	INW01D5_T1003	WEST FORK WHITE LICK CREEK - UNNAMED TRIBUTARY	0.52	Miles	5A	2 or 3	2 or 3										5A					5A											
WEST FORK WHITE	51202011305	Hendricks	INW01D5_T1003A	WEST FORK WHITE LICK CREEK - UNNAMED TRIBUTARY	0.88	Miles	5A	2 or 3	2 or 3										5A					5A											
WEST FORK WHITE	51202011305	Hendricks	INW01D5_T1004	WEST FORK WHITE LICK CREEK - UNNAMED TRIBUTARY	2.15	Miles	5A	2 or 3	2 or 3										5A					5A											
WEST FORK WHITE	51202011305	Hendricks	INW01D5_T1005	WEST FORK WHITE LICK CREEK - UNNAMED TRIBUTARY	2.3	Miles	5A	2 or 3	2 or 3										5A					5A											
WEST FORK WHITE	51202011305	Hendricks	INW01D5_T1006	PROCK LAKE OUTLET	0.23	Miles	5A	2 or 3	2 or 3										5A					5A											
WEST FORK WHITE	51202011305	Hendricks	INW01D5_T1006A	PROCK LAKE INLET	2.12	Miles	5A	2 or 3	2 or 3										5A					5A											
WEST FORK WHITE	51202011305	Hendricks	INW01D5_T1006B	PROCK LAKE INLET	0.19	Miles	5A	2 or 3	2 or 3										5A					5A											
WEST FORK WHITE	51202011305	Hendricks	INW01D5_T1007	WEST FORK WHITE LICK CREEK - UNNAMED TRIBUTARY	2.91	Miles	5A	2 or 3	2 or 3										5A					5A											
WEST FORK WHITE	51202011305	Hendricks	INW01D5_T1008	WEST FORK WHITE LICK CREEK - UNNAMED TRIBUTARY	2.34	Miles	5A	2 or 3	2 or 3										5A					5A											
WEST FORK WHITE	51202011305	Hendricks	INW01D5_T1009	WEST FORK WHITE LICK CREEK - UNNAMED TRIBUTARY	1.93	Miles	5A	2 or 3	2 or 3										5A					5A											
WEST FORK WHITE	51202011305	Hendricks	INW01D5_T1010	WEST FORK WHITE LICK CREEK - UNNAMED TRIBUTARY	5.06	Miles	5A	2 or 3	2 or 3										5A					5A											
WEST FORK WHITE	51202011305	Hendricks	INW01D5_T1011	WEST FORK WHITE LICK CREEK - UNNAMED TRIBUTARY	5.22	Miles	5A	2 or 3	2 or 3										5A					5A											
WEST FORK WHITE	51202011305	Hendricks	INW01D5_T1012	WEST FORK WHITE LICK CREEK - UNNAMED TRIBUTARY	5.34	Miles	2 or 3	5A	2 or 3											5A															
WEST FORK WHITE	51202011305	Hendricks	INW01D5_T1013	WEST FORK WHITE LICK CREEK - UNNAMED TRIBUTARY	0.31	Miles	2 or 3	5A	2 or 3											5A															
WEST FORK WHITE	51202011305	Hendricks	INW01D5_T1014	WEST FORK WHITE LICK CREEK - UNNAMED TRIBUTARY	5.73	Miles	2 or 3	5A	2 or 3											5A															
WEST FORK WHITE	51202011306	Hendricks	INW01D6_02	WHITE LICK CREEK	4.73	Miles	2 or 3	5A	2 or 3											5A															
WEST FORK WHITE	51202011306	Hendricks	INW01D6_03	WHITE LICK CREEK	8.73	Miles	2 or 3	5A	2 or 3											5A															
WEST FORK WHITE	51202011306	Hendricks	INW01D6_04	WHITE LICK CREEK	1.46	Miles	2 or 3	5A	2 or 3											5A															
WEST FORK WHITE	51202011306	Hendricks	INW01D6_05	WHITE LICK CREEK	5.59	Miles	2 or 3	5A	2 or 3											5A															
WEST FORK WHITE	51202011306	Hendricks	INW01D6_T1003	CLARKS CREEK - UNNAMED TRIBUTARY	4.65	Miles	2 or 3	5A	2 or 3											5A															
WEST FORK WHITE	51202011306	Hendricks	INW01D6_T1004	CLARKS CREEK	5.39	Miles	2 or 3	5A	2 or 3											5A															
WEST FORK WHITE	51202011306	Hendricks	INW01D6_T1005	CLARKS CREEK	5.72	Miles	2 or 3	5A	2 or 3											5A															
WEST FORK WHITE	51202011306	Hendricks	INW01D6_T1006	ROGERS CREEK	1.69	Miles	2 or 3	5A	2 or 3											5A															
WEST FORK WHITE	51202011307	Hendricks/Morgan	INW01D7_03	MCCRACKEN CREEK	5.77	Miles	2 or 3	5A	2 or 3											5A															
WEST FORK WHITE	51202011307	Hendricks/Morgan	INW01D7_04	MCCRACKEN CREEK	3.49	Miles	2 or 3	5A	2 or 3											5A															
WEST FORK WHITE	51202011307	Hendricks/Morgan	INW01D7_05	MCCRACKEN CREEK	7.06	Miles	2 or 3	5A	2 or 3											5A															
WEST FORK WHITE	51202011307	Hendricks	INW01D7_T1002	MCCRACKEN CREEK - UNNAMED TRIBUTARY	1.07	Miles	2 or 3	5A	2 or 3											5A															
WEST FORK WHITE	51202011307	Hendricks	INW01D7_T1003	MCCRACKEN CREEK - UNNAMED TRIBUTARY	6.35	Miles	2 or 3	5A	2 or 3											5A															
WEST FORK WHITE	51202011307	Morgan	INW01D7_T1004	MCCRACKEN CREEK - UNNAMED TRIBUTARY	1.77	Miles	2 or 3	5A	2 or 3											5A															
WEST FORK WHITE	51202011307	Morgan	INW01D7_T1005	MCCRACKEN CREEK - UNNAMED TRIBUTARY	0.45	Miles	2 or 3	5A	2 or 3											5A															
WEST FORK WHITE	51202011307	Morgan	INW01D7_T1005A	MCCRACKEN CREEK - UNNAMED TRIBUTARY	0.41	Miles	2 or 3	5A	2 or 3											5A															
WEST FORK WHITE	51202011307	Hendricks/Morgan	INW01D7_T1006	MCCRACKEN CREEK - UNNAMED TRIBUTARY	11.58	Miles	2 or 3	5A	2 or 3											5A															
WEST FORK WHITE	51202011307	Morgan	INW01D7_T1007	MCCRACKEN CREEK - UNNAMED TRIBUTARY	1.24	Miles	2 or 3	5A	2 or 3											5A															
WEST FORK WHITE	51202011307	Hendricks/Morgan	INW01D7_T1008	MCCRACKEN CREEK - UNNAMED TRIBUTARY	1.56	Miles	2 or 3	5A	2 or 3											5A															
WEST FORK WHITE	51202011307		INW01D7_T1120	MARS DITCH	1.27	Miles	5A	5A	2 or 3				5A							5A															
WEST FORK WHITE	51202011308	Hendricks/Marion	INW01D8_03	WHITE LICK CREEK, EAST FORK	4.85	Miles	5A	5A	2 or 3				5A							5A															
WEST FORK WHITE	51202011308	Hendricks/Marion	INW01D8_04	WHITE LICK CREEK, EAST FORK	9	Miles	5A	5A	2 or 3				5A							5A															
WEST FORK WHITE	51202011308	Hendricks/Marion	INW01D8_T1001	COX DITCH	5.47	Miles	2 or 3	5A	2 or 3											5A															
WEST FORK WHITE	51202011308	Hendricks/Marion	INW01D8_T1003	SALEM CREEK	2.74	Miles	2 or 3	5A	2 or 3											5A															
WEST FORK WHITE	51202011308	Hendricks	INW01D8_T1004	BULLARD CREEK	6.22	Miles	5A	5A	2 or 3				5A							5A															
WEST FORK WHITE	51202011308	Marion	INW01D8_T1005	THOMPSON DITCH	3.38	Miles	5A	5A	2 or 3				5A							5A															
WEST FORK WHITE	51202011308	Hendricks	INW01D8_T1006	AVON CREEK	3.21	Miles	2 or 3	5A	2 or 3											5A															
WEST FORK WHITE	51202011308	Hendricks/Marion	INW01D8_T1007	AVON CREEK	1.44	Miles	2 or 3	5A	2 or 3											5A															
WEST FORK WHITE	51202011309	Hendricks/Marion	INW01D9_03	WHITE LICK CREEK, EAST FORK	12.17	Miles	5A	5A	2 or 3				5A							5A															
WEST FORK WHITE	51202011309	Hendricks/Marion	INW01D9_04	WHITE LICK CREEK, EAST FORK	12.65	Miles	5A	5A	2 or 3				5A							5A															
WEST FORK WHITE	51202011309	Hendricks/Morgan	INW01D9_05	WHITE LICK CREEK, EAST FORK	6.06	Miles	2 or 3	5A	2 or 3											5A															
WEST FORK WHITE	51202011309	Marion/Morgan	INW01D9_T1003	SILON CREEK	5.24	Miles	2 or 3	5A	2 or 3											5A															
WEST FORK WHITE	51202011309	Morgan	INW01D9_T1004	WHITE LICK CREEK, EAST FORK - UNNAMED TRIBUTARY	1.55	Miles	2 or 3	5A	2 or 3											5A															
WEST FORK WHITE	51202011309	Hendricks/Marion	INW01D9_T1005	FLYNN CREEK	4.86	Miles	2 or 3	5A	2 or 3											5A															
WEST FORK WHITE	51202011309	Hendricks/Marion	INW01D9_T1006	FRIENDS CREEK	1.83	Miles	2 or 3	5A	2 or 3											5A															
WEST FORK WHITE	51202011309	Hendricks	INW01D9_T1007	HENDRICKS CREEK	1.73	Miles	2 or 3	5A	2 or 3											5A															
WEST FORK WHITE	51202011310	Hendricks/Morgan	INW01DA_01	WHITE LICK CREEK	6.07	Miles	2 or 3	5A	2 or 3											5A															
WEST FORK WHITE	51202011310	Morgan	INW01DA_04	WHITE LICK CREEK	6.04	Miles	2 or 3	5A	2 or 3											5A															
WEST FORK WHITE	51202011310	Morgan	INW01DA_05	WHITE LICK CREEK	2.36	Miles	5A	5A	5B											5A				5A		5B									
WEST FORK WHITE	51202011310	Morgan	INW01DA_06	WHITE LICK CREEK	4.77	Miles	5A	5A	5B											5A				5A		5B									
WEST FORK WHITE	51202011310	Morgan	INW01DA_T1007	WHITE LICK CREEK - UNNAMED TRIBUTARY	2.19	Miles	2 or 3	5A	2 or 3											5A															
WEST FORK WHITE	51202011310	Morgan	INW01DA_T1010	WEB DITCH	4.01	Miles	2 or 3	5A	2 or 3											5A															
WEST FORK WHITE	51202011310	Morgan	INW01DA_T1011	WHITE LICK CREEK - UNNAMED TRIBUTARY	3.64	Miles	2 or 3	5A	2 or 3											5A															
WEST FORK WHITE	51202011310	Morgan	INW01DA_T1011A	WHITE LICK CREEK	0.48	Miles	2 or 3	5A	2 or 3											5A															
WEST FORK WHITE	51202011310	Morgan	INW01DA_T1012	MONICAL BRANCH	9.77	Miles	2 or 3	5A	2 or 3											5A															
WEST FORK WHITE	51202011310	Morgan	INW01DA_T1013	MONICAL BRANCH - UNNAMED TRIBUTARY	2.75	Miles	2 or 3	5A	2 or 3											5A															
WEST FORK WHITE	51202011310	Morgan	INW01DA_T1013A	MANN LAKE INLET	0.85	Miles	2 or 3	5A	2 or 3											5A															
WEST FORK WHITE	51202011402	Johnson/Morgan	INW01E2_01	WHITE RIVER	6.99	Miles	2 or 3	4A	5B											4A						5B									
WEST FORK WHITE	51202011402	Morgan	INW01E2_02	WHITE RIVER	4.51	Miles	5A	4A	5B											4A				5A		5B									
WEST FORK WHITE	51202011403	Johnson/Morgan	INW01E3_03	CROOKED CREEK	7.1	Miles	2 or 3	5A	2 or 3											5A															
WEST FORK WHITE	51202011403	Morgan	INW01E3_04	CROOKED CREEK	1.91	Miles	2 or 3	5A	2 or 3											5A															
WEST FORK WHITE	51202011403	Morgan	INW01E3_05	CROOKED CREEK	6.39	Miles	2 or 3	5A	2 or 3											5A															
WEST FORK WHITE	51202011403	Johnson	INW01E3_T1001	CROOK BRANCH	1.39	Miles	2 or 3	5A	2 or 3											5A															
WEST FORK WHITE	51202011403	Johnson/Morgan	INW01E3_T1002	BANTA CREEK	6.16	Miles	2 or 3	5A	2 or 3											5A															
WEST FORK WHITE	51202011403	Morgan	INW01E3_T1003	CROOKED CREEK - UNNAMED TRIBUTARY	1.57	Miles	2 or 3	5A	2 or 3											5A															
WEST FORK WHITE	51202011403	Morgan	INW01E3_T1003A	SOUTH LAKE DILLMAN INLET	0.28	Miles	2 or 3	5A	2 or 3											5A															
WEST FORK WHITE	51202011404	Johnson/Morgan	INW01E4_03	SOUTH PRONG STOTTS CREEK	10.43	Miles	2 or 3	5A	2 or 3											5A															
WEST FORK WHITE	51202011404	Morgan	INW01E4_03A	TWIN OAKS LAKE INLET	0.24	Miles	2 or 3	5A	2 or 3											5A															
WEST FORK WHITE	51202011404	Morgan	INW01E4_03B	TWIN OAKS LAKE INLET	0.23	Miles	2 or 3	5A	2 or 3											5A															
WEST FORK WHITE	51202011404	Morgan	INW01E4_04	SOUTH PRONG STOTTS CREEK	14.24	Miles	2 or 3	5A	2 or 3											5A															
WEST FORK WHITE	51202011405	Morgan	INW01E5_02	STOTTS CREEK	7.27	Miles	2 or 3	5A	2 or 3											5A															
WEST FORK WHITE	51202011405	Morgan	INW01E5_T1005	NORTH PRONG STOTTS CREEK	5.35	Miles	2 or 3	5A	2 or 3											5A															
WEST FORK WHITE	51202011405	Morgan	INW01E5_T1008	NORTH PRONG STOTTS CREEK - UNNAMED TRIBUTARY	4.23	Miles	2 or 3	5A	2 or 3											5A															
WEST FORK WHITE	51202011405	Morgan	INW01E5_T1009	STOTTS CREEK - UNNAMED TRIBUTARY	3.49	Miles	2 or 3	5A	2 or 3											5A															
WEST FORK WHITE	51202011406	Morgan	INW01E6_02	CLEAR CREEK	2.17	Miles	2 or 3	4A	2 or 3											4A															
WEST FORK WHITE	51202011406	Morgan	INW01E6_T1004	CLEAR CREEK, EAST FORK	7.71	Miles	2 or 3	4A	2 or 3											4A															
WEST FORK WHITE	51202011406	Morgan	INW01E6_T1005	CLEAR CREEK, EAST FORK	9.32	Miles	2 or 3	4A	2 or 3											4A															
WEST FORK WHITE	51202011406	Morgan	INW01E6_T1006	CLEAR CREEK, EAST FORK - UNNAMED TRIBUTARY	3.23	Miles	2 or 3	4A	2 or 3											4A															
WEST FORK WHITE	51202011406	Morgan	INW01E6_T1007	CLEAR CREEK, WEST FORK	9.81	Miles	2 or 3	4A	2 or 3											4A															
WEST FORK WHITE	51202011406	Morgan	INW01E6_T1008	CLEAR CREEK, WEST FORK	7.92	Miles	2 or 3	4A	2 or 3											4A															
WEST FORK WHITE	51202011406	Morgan	INW01E6_T1009	GRASSY FORK	6.1	Miles	2 or 3	4A	2 or 3											4A															
WEST FORK WHITE	51202011406	Morgan	INW01E6_T1011	VANDENBARK LAKE OUTLET	0.45	Miles	2 or 3	4A	2 or 3											4A															
WEST FORK WHITE	51202011406	Morgan	INW01E6_T1011A	VANDENBARK LAKE INLET	0.47	Miles	2 or 3	4A	2 or 3											4A															
WEST FORK WHITE	51202011407	Morgan	INW01E7_03	WHITE RIVER	4.84	Miles	2 or 3	4A	5B											4A						5B									
WEST FORK WHITE	51202011407	Morgan	INW01E7_04	WHITE RIVER	12.45	Miles	2 or 3	4A	5B											4A						5B									
WEST FORK WHITE	51202011407	Morgan	INW01E7_05	WHITE RIVER	6.4	Miles	2 or 3	4A	5B											4A						5B									
WEST FORK WHITE	51202011501	Morgan	INW01F1_04	SYCAMORE CREEK	6.82	Miles	2 or 3	4A	2 or 3											4A															
WEST FORK WHITE	51202011501	Morgan	INW01F1_05	SYCAMORE CREEK	4.59	Miles	2 or 3	4A	2 or 3											4A															
WEST FORK WHITE	51202011501	Morgan	INW01F1_06	SYCAMORE CREEK	4.22	Miles	2 or 3	4A	2 or 3											4A															
WEST FORK WHITE	51202011501	Morgan	INW01F1_07	SYCAMORE CREEK	1.96	Miles	2 or 3	4A	2 or 3											4A															
WEST FORK WHITE	51202011501	Morgan	INW01F1_T1006	DRY FORK	2.73	Miles	2 or 3	4A	2 or 3											4A															
WEST FORK WHITE	51202011501	Morgan	INW01F1_T1007	HART LAKE INLET	1.62	Miles	2 or 3	4A	2 or 3											4A															
WEST FORK WHITE	51202011501	Morgan	INW01F1_T1007A	DRY FORK	0.19	Miles	2 or 3	4A	2 or 3											4A															
WEST FORK WHITE	51202011501	Morgan	INW01F1_T1008	GOLD CREEK	3.08	Miles	2 or 3	4A	2 or 3											4A															
WEST FORK WHITE	51202011501	Morgan	INW01F1_T1008A	CAMP MALLORY LAKE INLET	0.73	Miles	2 or 3	4A	2 or 3											4A															
WEST FORK WHITE	51202011502	Morgan	INW01F2_03	LAMBS CREEK	12.49	Miles	2 or 3	4A	2 or 3											4A															
WEST FORK WHITE	51202011502	Morgan	INW01F2_04	LAMBS CREEK	9.63	Miles	2 or 3	4A	2 or 3											4A															
WEST FORK WHITE	51202011502	Morgan	INW01F2_05	LAMBS CREEK	7.06	Miles	2 or 3	4A	2 or 3											4A															
WEST FORK WHITE	51202011502	Morgan	INW01F2_06	LAMBS CREEK	5.15	Miles	2 or 3	4A	2 or 3											4A															
WEST FORK WHITE	51202011502	Morgan	INW01F2_T1004	GOOSE CREEK	9.04	Miles	2 or 3	4A	2 or 3											4A															
WEST FORK WHITE	51202011502	Morgan	INW01F2_T1005A	BRIARWOOD LAKE INLET	1.06	Miles	2 or 3	4A	2 or 3											4A															
WEST FORK WHITE	51202011503	Morgan	INW01F3_01	WHITE RIVER	5.86	Miles	5A	4A	5B											4A		5A				5B									
WEST FORK WHITE	51202011503	Morgan	INW01F3_03	WHITE RIVER	3.04	Miles	2 or 3	4A	5B											4A						5B									
WEST FORK WHITE	51202011503	Morgan	INW01F3_04	WHITE RIVER	12.63	Miles	5A	4A	5B											4A				5A		5B									
WEST FORK WHITE	51202011503	Morgan	INW01F3_T1003	WHITE RIVER - UNNAMED TRIUBTARY	8.06	Miles	2 or 3	4A	2 or 3											4A															
WEST FORK WHITE	51202011503	Morgan	INW01F3_T1004	HIGHLAND CREEK	2.71	Miles	2 or 3	4A	2 or 3											4A															
WEST FORK WHITE	51202011503	Morgan	INW01F3_T1005	HIGHLAND CREEK	7.52	Miles	2 or 3	4A	2 or 3											4A															
WEST FORK WHITE	51202011503	Morgan	INW01F3_T1007	WHITE RIVER	3.51	Miles	5A	2 or 3	5B															5A		5B									
WEST FORK WHITE	51202011503	Morgan	INW01F3_T1008	WHITE RIVER - UNNAMED TRIBUTARY	2.89	Miles	5A	2 or 3	5B															5A		5B									
WEST FORK WHITE	51202011503	Morgan	INW01F3_T1008A	DALTON LAKE INLET	0.49	Miles	5A	2 or 3	5B															5A		5B									
WEST FORK WHITE	51202011601	Johnson	INW01G1_03	INDIAN CREEK	12.34	Miles	2 or 3	4A	2 or 3											4A															
WEST FORK WHITE	51202011601	Johnson	INW01G1_04	INDIAN CREEK	3.27	Miles	2 or 3	4A	2 or 3											4A															
WEST FORK WHITE	51202011601	Johnson	INW01G1_05	INDIAN CREEK	1.05	Miles	2 or 3	4A	2 or 3											4A															
WEST FORK WHITE	51202011601	Johnson/Morgan	INW01G1_06	INDIAN CREEK	7.1	Miles	2 or 3	4A	2 or 3											4A															
WEST FORK WHITE	51202011601	Johnson	INW01G1_T1003	GOOSE CREEK	19.56	Miles	2 or 3	4A	2 or 3											4A															

BASIN	HYDROLOGIC UNIT CODE	COUNTY	ASSESSMENT UNIT ID	ASSESSMENT UNIT NAME	SIZE	UNITS	ALU	RECR	FC	PWS	ALGAE	AMMONIA, UN-IONIZED	BIOLOGICAL INTEGRITY	CADMIUM (DISSOLVED)	CHLORIDE	COPPER (DISSOLVED)	CYANIDE (AS FREE CYANIDE)	DIOXIN (INCLUDING 2,3,7,8-TCDD)	DISSOLVED OXYGEN	ESCHERICHIA COLI (E_COLI)	MERCURY IN FISH TISSUE	MERCURY, TOTAL	NICKEL (DISSOLVED)	NUTRIENTS	OIL AND GREASE	PCBS IN FISH TISSUE	PESTICIDES	PH	PHOSPHORUS, TOTAL	POLYCHLORINATED BIPHENYLS (PCBS)	SEDIMENTATION or SILTATION	SULFATE	TASTE	TEMPERATURE	ZINC (DISSOLVED)
WEST FORK WHITE	51202011601	Johnson	INW01G1_T1004	BARNES CREEK	16.57	Miles	2 or 3	4A	2 or 3											4A															
WEST FORK WHITE	51202011601	Johnson	INW01G1_T1014	INDIAN CREEK - UNNAMED TRIBUTARY	2.35	Miles	2 or 3	4A	2 or 3											4A															
WEST FORK WHITE	51202011601	Johnson	INW01G1_T1016	INDIAN CREEK - UNNAMED TRIBUTARY	3.3	Miles	2 or 3	4A	2 or 3											4A															
WEST FORK WHITE	51202011601	Brown/Morgan	INW01G1_T1017	BEAR CREEK	6.7	Miles	2 or 3	4A	2 or 3											4A															
WEST FORK WHITE	51202011601	Johnson/Morgan	INW01G1_T1021	BEAR CREEK - UNNAMED TRIBUTARY	7.26	Miles	2 or 3	4A	2 or 3											4A															
WEST FORK WHITE	51202011601	Morgan	INW01G1_T1022	BEAR CREEK - UNNAMED TRIBUTARY	1.05	Miles	2 or 3	4A	2 or 3											4A															
WEST FORK WHITE	51202011601	Johnson	INW01G1_T1023	EARLHAM LAKE INLET	0.27	Miles	2 or 3	4A	2 or 3											4A															
WEST FORK WHITE	51202011602	Morgan	INW01G2_02	INDIAN CREEK	1.54	Miles	2 or 3	4A	2 or 3											4A															
WEST FORK WHITE	51202011602	Morgan	INW01G2_04	INDIAN CREEK	6	Miles	2 or 3	4A	2 or 3											4A															
WEST FORK WHITE	51202011602	Morgan	INW01G2_T1001	CROOKED CREEK	11.52	Miles	2 or 3	4A	2 or 3											4A															
WEST FORK WHITE	51202011602	Brown/Morgan	INW01G2_T1003	PIKE CREEK	9.29	Miles	2 or 3	4A	2 or 3											4A															
WEST FORK WHITE	51202011602	Morgan	INW01G2_T1004	OLIVER CREEK	13.45	Miles	2 or 3	4A	2 or 3											4A															
WEST FORK WHITE	51202011602	Brown/Morgan	INW01G2_T1005	INDIAN TRACE CREEK	7.35	Miles	2 or 3	4A	2 or 3											4A															
WEST FORK WHITE	51202011602	Morgan	INW01G2_T1006	SEDWICH DITCH	6.35	Miles	2 or 3	4A	2 or 3											4A															
WEST FORK WHITE	51202011602	Morgan	INW01G2_T1008	CROOKED CREEK - UNNAMED TRIBUTARY	6.47	Miles	2 or 3	4A	2 or 3											4A															
WEST FORK WHITE	51202011602	Morgan	INW01G2_T1010	INDIAN CREEK - UNNAMED TRIBUTARY	3.63	Miles	2 or 3	4A	2 or 3											4A															
WEST FORK WHITE	51202011602	Morgan	INW01G2_T1012	CAMP CREEK	5.65	Miles	2 or 3	4A	2 or 3											4A															
WEST FORK WHITE	51202011603	Morgan	INW01G3_03	INDIAN CREEK	1.56	Miles	2 or 3	4A	2 or 3											4A															
WEST FORK WHITE	51202011603	Morgan	INW01G3_04	INDIAN CREEK	11.1	Miles	2 or 3	4A	2 or 3											4A															
WEST FORK WHITE	51202011603	Morgan	INW01G3_05	INDIAN CREEK	4.49	Miles	2 or 3	4A	2 or 3											4A															
WEST FORK WHITE	51202011603	Morgan	INW01G3_06	INDIAN CREEK	6.24	Miles	2 or 3	4A	2 or 3											4A															
WEST FORK WHITE	51202011603	Brown/Morgan	INW01G3_T1001	INDIAN CREEK - UNNAMED TRIBUTARY	9.98	Miles	2 or 3	4A	2 or 3											4A															
WEST FORK WHITE	51202011603	Brown/Monroe/Morgan	INW01G3_T1002	ROBERTSON CREEK	15.16	Miles	2 or 3	4A	2 or 3											4A															
WEST FORK WHITE	51202011603	Morgan	INW01G3_T1005	INDIAN CREEK - UNNAMED TRIBUTARY	3.66	Miles	2 or 3	4A	2 or 3											4A															
WEST FORK WHITE	51202011603	Morgan	INW01G3_T1006	SAND CREEK	4.7	Miles	2 or 3	4A	2 or 3											4A															
WEST FORK WHITE	51202011603	Morgan	INW01G3_T1007	SAND CREEK - UNNAMED TRIBUTARY	2.48	Miles	2 or 3	4A	2 or 3											4A															
WEST FORK WHITE	51202011603	Morgan	INW01G3_T1008	INDIAN CREEK - UNNAMED TRIBUTARY	3.73	Miles	2 or 3	4A	2 or 3											4A															
WEST FORK WHITE	51202011702	Morgan	INW01H2_02	WHITE RIVER	1.39	Miles	2 or 3	4A	5B											4A						5B									
WEST FORK WHITE	51202011702	Morgan	INW01H2_03	WHITE RIVER	2.24	Miles	2 or 3	4A	5B											4A						5B									
WEST FORK WHITE	51202011702	Morgan	INW01H2_04	WHITE RIVER	2.44	Miles	2 or 3	4A	5B											4A						5B									
WEST FORK WHITE	51202011702	Morgan	INW01H2_T1014	WHITE RIVER - UNNAMED TRIBUTARY	3.23	Miles	2 or 3	2 or 3	5B																	5B									
WEST FORK WHITE	51202011703	Morgan	INW01H3_02	WHITE RIVER	1.34	Miles	2 or 3	4A	5B											4A						5B									
WEST FORK WHITE	51202011703	Morgan	INW01H3_03	WHITE RIVER	6.32	Miles	2 or 3	4A	5B											4A						5B									
WEST FORK WHITE	51202011703	Morgan	INW01H3_T1004	WHITE RIVER - UNNAMED TRIBUTARY	2.1	Miles	2 or 3	2 or 3	5B																	5B									
WEST FORK WHITE	51202011703	Morgan	INW01H3_T1005	WHITE RIVER - UNNAMED TRIBUTARY	2.21	Miles	2 or 3	2 or 3	5B																	5B									
WEST FORK WHITE	51202011703	Morgan/Owen	INW01H3_T1012	BUTLER CREEK	11.41	Miles	2 or 3	4A	5B											4A						5B									
WEST FORK WHITE	51202011704	Monroe/Morgan/Owen	INW01H4_02	WHITE RIVER	3.6	Miles	2 or 3	4A	5B											4A						5B									
WEST FORK WHITE	51202011704	Monroe/Owen	INW01H4_03	WHITE RIVER	1.13	Miles	2 or 3	4A	5B											4A						5B									
WEST FORK WHITE	51202010610	Hamilton	INW01P1036_00	MORSE RESERVOIR	1800	Acres	2 or 3	3	5B	5A	5A															5B							5A		
WEST FORK WHITE	51202010809	Hamilton/Marion	INW01P1048_00	GEIST RESERVOIR	1478	Acres	2 or 3	3	5B	5A	5A															5B							5A		
WEST FORK WHITE	51202011108	Marion	INW01P1069_00	EAGLE CREEK RESERVOIR	1350	Acres	2 or 3	3	5B	5A	5A															5B							5A		
WEST FORK WHITE	51202020101	Brown	INW0211_04	BEANBLOSSOM CREEK	11.06	Miles	2 or 3	4A	2 or 3											4A															
WEST FORK WHITE	51202020101	Brown	INW0211_05	BEANBLOSSOM CREEK	10.4	Miles	2 or 3	4A	2 or 3											4A															
WEST FORK WHITE	51202020101	Brown	INW0211_06	BEANBLOSSOM CREEK	3.18	Miles	2 or 3	4A	2 or 3											4A															
WEST FORK WHITE	51202020101	Brown	INW0211_T1003	BEANBLOSSOM CREEK, EAST FORK	9.66	Miles	2 or 3	4A	2 or 3											4A															
WEST FORK WHITE	51202020101	Brown	INW0211_T1004	HOPPERS BRANCH	3.21	Miles	2 or 3	4A	2 or 3											4A															
WEST FORK WHITE	51202020101	Brown	INW0211_T1006	BEANBLOSSOM CREEK - UNNAMED TRIBUTARY	2.71	Miles	2 or 3	4A	2 or 3											4A															
WEST FORK WHITE	51202020101	Brown	INW0211_T1006A	BEANBLOSSOM CREEK - UNNAMED TRIBUTARY	1.66	Miles	2 or 3	4A	2 or 3											4A															
WEST FORK WHITE	51202020101	Brown	INW0211_T1009	BEANBLOSSOM CREEK - UNNAMED TRIBUTARY	2.95	Miles	2 or 3	5A	2 or 3											5A															
WEST FORK WHITE	51202020101	Brown	INW0211_T1010	BEANBLOSSOM CREEK - UNNAMED TRIBUTARY	3.41	Miles	2 or 3	5A	2 or 3											5A															
WEST FORK WHITE	51202020101	Brown	INW0211_T1011	BEANBLOSSOM CREEK - UNNAMED TRIBUTARY	1.16	Miles	2 or 3	4A	2 or 3											4A															
WEST FORK WHITE	51202020101	Brown	INW0211_T1012	BEANBLOSSOM CREEK, NORTH FORK	8.62	Miles	2 or 3	4A	2 or 3											4A															
WEST FORK WHITE	51202020101	Brown	INW0211_T1013	BEANBLOSSOM CREEK, NORTH FORK	14.25	Miles	2 or 3	4A	2 or 3											4A															
WEST FORK WHITE	51202020101	Brown	INW0211_T1015	DUNNAWAY CREEK	4.31	Miles	2 or 3	4A	2 or 3											4A															
WEST FORK WHITE	51202020102	Brown	INW0212_02	BEANBLOSSOM CREEK	1.81	Miles	2 or 3	4A	2 or 3											4A															
WEST FORK WHITE	51202020102	Brown	INW0212_03	BEANBLOSSOM CREEK	0.23	Miles	2 or 3	4A	2 or 3											4A															
WEST FORK WHITE	51202020102	Brown	INW0212_04	BEANBLOSSOM CREEK	4.9	Miles	2 or 3	4A	2 or 3											4A															
WEST FORK WHITE	51202020102	Brown	INW0212_T1004	BEANBLOSSOM CREEK - UNNAMED TRIBUTARY	2.88	Miles	2 or 3	4A	2 or 3											4A															
WEST FORK WHITE	51202020102	Brown	INW0212_T1005	LICK CREEK	13.26	Miles	2 or 3	4A	2 or 3											4A															
WEST FORK WHITE	51202020102	Brown	INW0212_T1006	LICK CREEK - UNNAMED TRIBUTARY	2.05	Miles	2 or 3	4A	2 or 3											4A															
WEST FORK WHITE	51202020102	Brown	INW0212_T1007	BELL CREEK	0.57	Miles	2 or 3	4A	2 or 3											4A															
WEST FORK WHITE	51202020102	Brown	INW0212_T1007A	BELL CREEK	1.92	Miles	2 or 3	4A	2 or 3											4A															
WEST FORK WHITE	51202020102	Brown	INW0212_T1008	BEANBLOSSOM CREEK - UNNAMED TRIBUTARY	2.86	Miles	2 or 3	4A	2 or 3											4A															
WEST FORK WHITE	51202020102	Brown	INW0212_T1010	BEAR CREEK	7.98	Miles	2 or 3	4A	2 or 3											4A															
WEST FORK WHITE	51202020102	Brown	INW0212_T1010A	BEAR CREEK	1.38	Miles	2 or 3	4A	2 or 3											4A															
WEST FORK WHITE	51202020103	Monroe	INW0213_02	BEANBLOSSOM CREEK	0.72	Miles	2 or 3	4A	2 or 3											4A															
WEST FORK WHITE	51202020103	Brown	INW0213_03	BEANBLOSSOM CREEK	1.23	Miles	2 or 3	4A	2 or 3											4A															
WEST FORK WHITE	51202020103	Brown	INW0213_04	BEANBLOSSOM CREEK	0.63	Miles	2 or 3	4A	2 or 3											4A															
WEST FORK WHITE	51202020104	Monroe	INW0214_02	BEANBLOSSOM CREEK	0.55	Miles	2 or 3	4A	2 or 3											4A															
WEST FORK WHITE	51202020104	Monroe	INW0214_03	BEANBLOSSOM CREEK	5.66	Miles	2 or 3	4A	2 or 3											4A															
WEST FORK WHITE	51202020104	Monroe	INW0214_04	BEANBLOSSOM CREEK	3.63	Miles	2 or 3	4A	2 or 3											4A															
WEST FORK WHITE	51202020104	Monroe	INW0214_05	BEANBLOSSOM CREEK	2.29	Miles	2 or 3	4A	2 or 3											4A															
WEST FORK WHITE	51202020104	Brown/Monroe	INW0214_T1002	HONEY CREEK, EAST FORK	7.25	Miles	2 or 3	4A	2 or 3											4A															
WEST FORK WHITE	51202020104	Monroe	INW0214_T1008	HONEY CREEK, NORTH FORK	6.75	Miles	2 or 3	4A	2 or 3											4A															
WEST FORK WHITE	51202020104	Monroe	INW0214_T1009	HONEY CREEK	5.12	Miles	2 or 3	4A	2 or 3											4A															
WEST FORK WHITE	51202020104	Monroe	INW0214_T1014	BEANBLOSSOM CREEK - UNNAMED TRIBUTARY	1.87	Miles	2 or 3	4A	2 or 3											4A															
WEST FORK WHITE	51202020105	Monroe	INW0215_02	BEANBLOSSOM CREEK	8.65	Miles	2 or 3	4A	2 or 3											4A															
WEST FORK WHITE	51202020105	Monroe	INW0215_03	BEANBLOSSOM CREEK	0.94	Miles	2 or 3	4A	2 or 3											4A															
WEST FORK WHITE	51202020106	Monroe	INW0216_02	BEANBLOSSOM CREEK	2.76	Miles	2 or 3	4A	5B											4A						5B									
WEST FORK WHITE	51202020106	Monroe	INW0216_03	BEANBLOSSOM CREEK	14.48	Miles	2 or 3	4A	5B											4A						5B									
WEST FORK WHITE	51202020106	Monroe	INW0216_T1010	BEANBLOSSOM CREEK - UNNAMED TRIBUTARY	4.61	Miles	2 or 3	4A	2 or 3											4A															
WEST FORK WHITE	51202020106	Monroe	INW0216_T1011	STOUT CREEK	3.56	Miles	2 or 3	2 or 3	5B																	5B									
WEST FORK WHITE	51202020106	Monroe	INW0216_T1012	STOUT CREEK	9.16	Miles	2 or 3	2 or 3	5B																	5B									
WEST FORK WHITE	51202020106	Monroe	INW0216_T1013	BEANBLOSSOM CREEK - UNNAMED TRIBUTARY	2.12	Miles	2 or 3	4A	5B											4A						5B									
WEST FORK WHITE	51202020107	Monroe	INW0217_02	BEANBLOSSOM CREEK	4.13	Miles	5A	4A	5B				5A						5A	4A						5B									
WEST FORK WHITE	51202020107	Monroe	INW0217_03	BEANBLOSSOM CREEK	5.73	Miles	5A	4A	5B				5A						5A	4A						5B									
WEST FORK WHITE	51202020107	Monroe	INW0217_T1006	BEANBLOSSOM CREEK - UNNAMED TRIBUTARY	2.14	Miles	5A	2 or 3	5B				5A						5A							5B									
WEST FORK WHITE	51202020107	Monroe	INW0217_T1007	BEANBLOSSOM CREEK - UNNAMED TRIBUTARY	7.72	Miles	2 or 3	4A	2 or 3											4A															
WEST FORK WHITE	51202020107	Monroe	INW0217_T1008	INDIAN CREEK	15.1	Miles	2 or 3	4A	2 or 3											4A															
WEST FORK WHITE	5120202		INW0217_T1015	SOUTH FORK GRIFFY CREEK	1.78	Miles	5A	2 or 3	2 or 3				5A																						
WEST FORK WHITE	51202020108	Monroe	INW0218_01	BEANBLOSSOM CREEK	4.88	Miles	2 or 3	4A	5B											4A						5B									
WEST FORK WHITE	51202020108	Monroe	INW0218_T1007	JACKS DEFEAT CREEK	10.41	Miles	2 or 3	4A	2 or 3											4A															
WEST FORK WHITE	51202020108	Monroe	INW0218_T1009	JACKS DEFEAT CREEK	7	Miles	2 or 3	4A	2 or 3											4A															
WEST FORK WHITE	51202020108	Monroe	INW0218_T1010	JACKS DEFEAT CREEK	8.69	Miles	2 or 3	4A	2 or 3											4A															
WEST FORK WHITE	51202020108	Monroe	INW0218_T1011	JACKS DEFEAT CREEK	8.64	Miles	2 or 3	4A	2 or 3											4A															
WEST FORK WHITE	51202020201	Owen	INW0221_02	MILL CREEK	4.75	Miles	2 or 3	4A	2 or 3											4A															
WEST FORK WHITE	51202020201	Owen	INW0221_03	MILL CREEK	0.59	Miles	2 or 3	4A	2 or 3											4A															
WEST FORK WHITE	51202020201	Owen	INW0221_04	MILL CREEK	5.84	Miles	2 or 3	4A	2 or 3											4A															
WEST FORK WHITE	51202020201	Owen	INW0221_T1004	LITTLE MILL CREEK	1.15	Miles	2 or 3	4A	2 or 3											4A															
WEST FORK WHITE	51202020201	Owen	INW0221_T1005	LITTLE MILL CREEK	2.92	Miles	2 or 3	4A	2 or 3											4A															
WEST FORK WHITE	51202020201	Owen	INW0221_T1006	LITTLE MILL CREEK	8.79	Miles	2 or 3	4A	2 or 3											4A															
WEST FORK WHITE	51202020201	Owen	INW0221_T1007	NAANS BRANCH	6.85	Miles	2 or 3	4A	2 or 3											4A															
WEST FORK WHITE	51202020201	Owen	INW0221_T1008	NAANS BRANCH	3.3	Miles	2 or 3	4A	2 or 3											4A															
WEST FORK WHITE	51202020201	Owen	INW0221_T1008A	NAANS BRANCH	0.53	Miles	2 or 3	4A	2 or 3											4A															
WEST FORK WHITE	51202020202	Monroe/Owen	INW0222_02	WHITE RIVER	2.75	Miles	5A	4A	5B				5A							4A	5B			5A		5B									
WEST FORK WHITE	51202020202	Owen	INW0222_03	WHITE RIVER	0.84	Miles	5A	4A	5B				5A							4A	5B			5A		5B									
WEST FORK WHITE	51202020202	Owen	INW0222_04	WHITE RIVER	4.72	Miles	5A	4A	5B				5A							4A	5B			5A		5B									
WEST FORK WHITE	51202020202	Monroe/Owen	INW0222_T1001	BIG CREEK	11.28	Miles	2 or 3	4A	2 or 3											4A															
WEST FORK WHITE	51202020202	Owen	INW0222_T1003	WHTE RIVER - UNNAMED TRIBUTARY	3.59	Miles	2 or 3	4A	2 or 3											4A															
WEST FORK WHITE	51202020202	Owen	INW0222_T1004	LIMESTONE CREEK	12.64	Miles	2 or 3	4A	2 or 3											4A															
WEST FORK WHITE	51202020202	Owen	INW0222_T1005	LIMESTONE CREEK	5.58	Miles	2 or 3	4A	2 or 3											4A															
WEST FORK WHITE	51202020202	Owen	INW0222_T1006	LIMESTONE CREEK	1.37	Miles	2 or 3	4A	2 or 3											4A															
WEST FORK WHITE	51202020202	Owen	INW0222_T1007	LIMESTONE CREEK - UNNAMED TRIBUTARY	2.14	Miles	2 or 3	4A	2 or 3											4A															
WEST FORK WHITE	51202020202	Owen	INW0222_T1008	LIMESTONE CREEK - UNNAMED TRIBUTARY	4.73	Miles	2 or 3	4A	2 or 3											4A															
WEST FORK WHITE	51202020202	Owen	INW0222_T1009	LIMESTONE CREEK - UNNAMED TRIBUTARY	2.15	Miles	2 or 3	4A	2 or 3											4A															
WEST FORK WHITE	51202020202	Owen	INW0223_01	WHITE RIVER	3.08	Miles	2 or 3	4A	5B											4A	5B					5B									
WEST FORK WHITE	51202020203	Owen	INW0223_T1004	FALL CREEK	5.86	Miles	2 or 3	4A	2 or 3											4A															
WEST FORK WHITE	51202020203	Owen	INW0223_T1004A	BUCK (BASS HAVEN) LAKE INLET	0.38	Miles	2 or 3	4A	2 or 3											4A															
WEST FORK WHITE	51202020203	Monroe/Owen	INW0223_T1005	MCCORMICKS CREEK	14.32	Miles	5A	4A	2 or 3				5A						5A	4A															
WEST FORK WHITE	51202020203	Owen	INW0223_T1006	MCCORMICKS CREEK	2.31	Miles	5A	4A	2 or 3				5A						5A	4A															
WEST FORK WHITE	51202020203	Owen	INW0223_T1007	MCCORMICKS CREEK	2.07	Miles	5A	4A	2 or 3				5A						5A	4A															
WEST FORK WHITE	51202020204	Owen	INW0224_03	RATTLESNAKE CREEK	7.82	Miles	2 or 3	4A	2 or 3											4A															
WEST FORK WHITE	51202020204	Owen	INW0224_04	RATTLESNAKE CREEK	5.19	Miles	2 or 3	4A	2 or 3											4A															
WEST FORK WHITE	51202020204	Owen	INW0224_05	RATTLESNAKE CREEK	11.86	Miles	2 or 3	4A	2 or 3											4A															
WEST FORK WHITE	51202020204	Owen	INW0224_06	RATTLESNAKE CREEK	6.74	Miles	2 or 3	4A	2 or 3											4A															
WEST FORK WHITE	51202020204	Owen	INW0224_T1004	WAGNER (GABOVITCH) LAKE OUTLET	0.23	Miles	2 or 3	4A	2 or 3											4A															
WEST FORK WHITE	51202020204	Owen	INW0224_T1004A	WAGNER (GABOVITCH) LAKE INLET	0.66	Miles	2 or 3	4A	2 or 3											4A															
WEST FORK WHITE	51202020205	Owen	INW0225_02	WHITE RIVER	6.94	Miles	5A	4A	5B											4A	5B			5A		5B									
WEST FORK WHITE	51202020205	Owen	INW0225_03	WHITE RIVER	5.43	Miles	5A	4A	5B											4A	5B			5A		5B									
WEST FORK WHITE	51202020205	Owen	INW0225_T1004	ELLISTON CREEK	5.01	Miles	2 or 3	4A	2 or 3											4A															
WEST FORK WHITE	51202020205	Owen	INW0225_T1004A	FARM POND INLET	0.39	Miles	2 or 3	4A	2 or 3											4A															
WEST FORK WHITE	51202020205	Owen	INW0225_T1005	WHITE RIVER - UNNAMED TRIBUTARY	0.92	Miles	2 or 3	4A	2 or 3											4A															
WEST FORK WHITE	51202020205	Owen	INW0225_T1006	WHITE RIVER - UNNAMED TRIBUTARY	3.36	Miles	2 or 3	4A	2 or 3											4A															
WEST FORK WHITE	51202020205	Owen	INW0225_T1007	MCBRIDE BRANCH	6.94	Miles	2 or 3	4A	2 or 3											4A															
WEST FORK WHITE	51202020206	Monroe/Owen	INW0226_03	RACCOON CREEK	6.94	Miles	2 or 3	4A	2 or 3											4A															
WEST FORK WHITE	51202020206	Owen	INW0226_04	RACCOON CREEK	6.32	Miles	2 or 3	4A	2 or 3											4A															
WEST FORK WHITE	51202020206	Monroe/Owen	INW0226_T1004	LITTLE RACCOON CREEK	7.12	Miles	2 or 3	4A	2 or 3											4A															
WEST FORK WHITE	51202020207	Owen	INW0227_01	RACCOON CREEK	12.58	Miles	2 or 3	4A	2 or 3											4A															
WEST FORK WHITE	51202020207	Owen	INW0227_02	RACCOON CREEK	9.48	Miles	2 or 3	4A	2 or 3											4A															
WEST FORK WHITE	51202020207	Greene/Owen	INW0227_T1002	LICK CREEK	8.37	Miles	2 or 3	4A	2 or 3											4A															
WEST FORK WHITE	51202020207	Greene/Owen	INW0227_T1003	LICK CREEK	15.23	Miles	2 or 3	4A	2 or 3											4A															
WEST FORK WHITE	51202020207	Greene/Owen	INW0227_T1004	LICK CREEK	4.81	Miles	2 or 3	4A	2 or 3											4A															
WEST FORK WHITE	51202020208	Owen	INW0228_02	FISH CREEK, EAST FORK	12.09	Miles	2 or 3	4A	2 or 3											4A															
WEST FORK WHITE	51202020208	Owen	INW0228_03	FISH CREEK, EAST FORK	7.74	Miles	2 or 3	4A	2 or 3											4A															
WEST FORK WHITE	51202020208	Owen	INW0228_T1003	FISH CREEK, WEST FORK	14.06	Miles	2 or 3	4A	2 or 3											4A															
WEST FORK WHITE	51202020209	Owen	INW0229_01	FISH CREEK	2.7	Miles	2 or 3	4A	2 or 3											4A															
WEST FORK WHITE	51202020209	Owen	INW0229_03	FISH CREEK	11.18	Miles	5A	4A	2 or 3				5A							4A															
WEST FORK WHITE	51202020209	Owen	INW0229_04	FISH CREEK	8.61	Miles	5A	4A	2 or 3				5A							4A															
WEST FORK WHITE	51202020209	Owen	INW0229_05	FISH CREEK	3.75	Miles	5A	4A	2 or 3				5A							4A															
WEST FORK WHITE	51202020209	Owen	INW0229_T1003	WEST FORK CREEK	6.31	Miles	2 or 3	4A	2 or 3											4A															
WEST FORK WHITE	51202020209	Owen	INW0229_T1005	LICK CREEK	5.36	Miles	2 or 3	4A	2 or 3											4A															
WEST FORK WHITE	51202020209	Owen	INW0229_T1006	LICK CREEK	8.1	Miles	2 or 3	4A	2 or 3											4A															
WEST FORK WHITE	51202020209	Owen	INW0229_T1007	FISH CREEK - UNNAMED TRIBUTARY	4.43	Miles	5A	2 or 3	2 or 3				5A																						
WEST FORK WHITE	51202020209	Owen	INW0229_T1008	FISH CREEK - UNNAMED TRIBUTARY	2.58	Miles	2 or 3	4A	2 or 3											4A															
WEST FORK WHITE	51202020209	Owen	INW0229_T1008A	THOMAS LAKE INLET	0.44	Miles	2 or 3	4A	2 or 3											4A															
WEST FORK WHITE	51202020209	Owen	INW0229_T1008B	COTTONS LITTLE PINE LAKE INLET	0.22	Miles	2 or 3	4A	2 or 3											4A															
WEST FORK WHITE	51202020209	Owen	INW0229_T1009	MACK CREEK	9.64	Miles	2 or 3	4A	2 or 3											4A															
WEST FORK WHITE	51202020209	Owen	INW0229_T1010	MACK CREEK	1.9	Miles	2 or 3	4A	2 or 3											4A															
WEST FORK WHITE	51202020209	Owen	INW0229_T1012	FISH CREEK - UNNAMED TRIBUTARY	5.96	Miles	5A	4A	2 or 3				5A							4A															
WEST FORK WHITE	51202020209	Owen	INW0229_T1013	FISH CREEK - UNNAMED TRIBUTARY	2.14	Miles	5A	2 or 3	2 or 3				5A																						
WEST FORK WHITE	51202020209	Owen	INW0229_T1014	FISH CREEK - UNNAMED TRIBUTARY	1.51	Miles	5A	2 or 3	2 or 3				5A																						

BASIN	HYDROLOGIC UNIT CODE	COUNTY	ASSESSMENT UNIT ID	ASSESSMENT UNIT NAME	SIZE	UNITS	ALU	RECR	FC	PWS	ALGAE	AMMONIA, UN-IONIZED	BIOLOGICAL INTEGRITY	CADMIUM (DISSOLVED)	CHLORIDE	COPPER (DISSOLVED)	CYANIDE (AS FREE CYANIDE)	DIOXIN (INCLUDING 2,3,7,8-TCDD)	DISSOLVED OXYGEN	ESCHERICHIA COLI (E_COLI)	MERCURY IN FISH TISSUE	MERCURY, TOTAL	NICKEL (DISSOLVED)	NUTRIENTS	OIL AND GREASE	PCBS IN FISH TISSUE	PESTICIDES	PH	PHOSPHORUS, TOTAL	POLYCHLORINATED BIPHENYLS (PCBS)	SEDIMENTATION or SILTATION	SULFATE	TASTE	TEMPERATURE	ZINC (DISSOLVED)
WEST FORK WHITE	51202020209	Owen	INW0229_T1015	FISH CREEK - UNNAMED TRIBUTARY	1.86	Miles	5A	2 or 3	2 or 3				5A																						
WEST FORK WHITE	51202020210	Owen	INW022A_02	WHITE RIVER	4.39	Miles	2 or 3	4A	5B											4A	5B					5B									
WEST FORK WHITE	51202020210	Owen	INW022A_03	WHITE RIVER	3.87	Miles	2 or 3	4A	5B											4A	5B					5B									
WEST FORK WHITE	51202020210	Owen	INW022A_04	WHITE RIVER	12.06	Miles	2 or 3	4A	5B											4A	5B					5B									
WEST FORK WHITE	51202020210	Owen	INW022A_05	WHITE RIVER	2.87	Miles	2 or 3	4A	5B											4A	5B					5B									
WEST FORK WHITE	51202020210	Owen	INW022A_06	WHITE RIVER	0.55	Miles	2 or 3	4A	5B											4A	5B					5B									
WEST FORK WHITE	51202020210	Owen	INW022A_T1001	MILLS CREEK	10.57	Miles	2 or 3	4A	2 or 3											4A															
WEST FORK WHITE	51202020210	Owen	INW022A_T1002	WHITE RIVER - UNNAMED TRIBUTARY	3.21	Miles	2 or 3	4A	2 or 3											4A															
WEST FORK WHITE	51202020210	Owen	INW022A_T1003	GOOSE CREEK	6.26	Miles	2 or 3	4A	2 or 3											4A															
WEST FORK WHITE	51202020210	Greene/Owen	INW022A_T1004	JACK CREEK	12.42	Miles	2 or 3	4A	2 or 3											4A															
WEST FORK WHITE	5120202		INW022A_T1060	UNNAMED BRANCH EAST FORK FISH CREEK	2.5	Miles	5A	2 or 3	2 or 3				5A																						
WEST FORK WHITE	51202020211	Greene/Owen	INW022B_02	WHITE RIVER	3.78	Miles	2 or 3	4A	5B											4A						5B									
WEST FORK WHITE	51202020211	Greene	INW022B_03	WHITE RIVER	4.81	Miles	2 or 3	2 or 3	5B																	5B									
WEST FORK WHITE	51202020211	Greene	INW022B_04	WHITE RIVER	2.53	Miles	2 or 3	2 or 3	5B																	5B									
WEST FORK WHITE	51202020211	Greene	INW022B_05	WHITE RIVER	1.94	Miles	2 or 3	2 or 3	5B																	5B									
WEST FORK WHITE	51202020211	Greene/Owen	INW022B_T1002	BUCKHALL CREEK	11.23	Miles	2 or 3	4A	2 or 3											4A															
WEST FORK WHITE	51202020211	Greene	INW022B_T1004	CLARK CREEK	9.52	Miles	2 or 3	4A	2 or 3											4A															
WEST FORK WHITE	51202020211	Greene	INW022B_T1005	GOOSE CREEK	6.03	Miles	2 or 3	4A	2 or 3											4A															
WEST FORK WHITE	51202020301	Monroe/Owen	INW0231_03	RICHLAND CREEK	8.69	Miles	5A	4A	5B										5A	4A				5A		5B									
WEST FORK WHITE	51202020301	Greene/Owen	INW0231_04	RICHLAND CREEK	6.45	Miles	2 or 3	4A	5B											4A						5B									
WEST FORK WHITE	51202020301	Monroe/Owen	INW0231_T1001	RICHLAND CREEK - UNNAMED TRIBUTARY	4.26	Miles	5A	4A	2 or 3				5A							4A															
WEST FORK WHITE	51202020301	Monroe	INW0231_T1003	RICHLAND CREEK - UNNAMED TRIBUTARY	6.09	Miles	5A	4A	5B										5A	4A				5A		5B									
WEST FORK WHITE	51202020301	Greene/Monroe	INW0231_T1004	LITTLE RICHLAND CREEK	5.24	Miles	5A	4A	2 or 3										5A	4A															
WEST FORK WHITE	51202020301	Greene/Monroe	INW0231_T1005	LITTLE RICHLAND CREEK	3.79	Miles	5A	4A	2 or 3										5A	4A															
WEST FORK WHITE	51202020301	Monroe	INW0231_T1006	LITTLE RICHLAND CREEK	4.08	Miles	5A	4A	2 or 3										5A	4A															
WEST FORK WHITE	51202020302	Greene	INW0232_01	RICHLAND CREEK	12.7	Miles	2 or 3	4A	2 or 3											4A															
WEST FORK WHITE	51202020302	Greene	INW0232_02	RICHLAND CREEK	6.1	Miles	2 or 3	4A	2 or 3											4A															
WEST FORK WHITE	51202020302	Greene	INW0232_T1001	RICHLAND CREEK - UNNAMED TRIBUTARY	8.13	Miles	2 or 3	5A	2 or 3											5A															
WEST FORK WHITE	51202020302	Greene	INW0232_T1002	BLACKEMAN HOLLOW	4.05	Miles	5A	5A	2 or 3										5A	5A															
WEST FORK WHITE	51202020302	Greene	INW0232_T1003	RICHLAND CREEK - UNNAMED TRIBUTARY	2.23	Miles	2 or 3	4A	2 or 3											4A															
WEST FORK WHITE	51202020303	Greene	INW0233_02	BRIDGE CREEK	9.69	Miles	5A	5A	2 or 3				5A						5A	5A															
WEST FORK WHITE	51202020304	Greene	INW0234_01	BEECH CREEK	17.41	Miles	2 or 3	4A	2 or 3											4A															
WEST FORK WHITE	51202020304	Greene	INW0234_02	BEECH CREEK	20.17	Miles	2 or 3	4A	2 or 3											4A															
WEST FORK WHITE	51202020305	Greene	INW0235_02	RICHLAND CREEK	6.77	Miles	2 or 3	4A	5B											4A						5B									
WEST FORK WHITE	51202020305	Greene	INW0235_03	RICHLAND CREEK	4.14	Miles	2 or 3	4A	5B											4A						5B									
WEST FORK WHITE	51202020305	Greene	INW0235_T1004	HIDDEN LAKE OUTLET	1.06	Miles	2 or 3	4A	2 or 3											4A															
WEST FORK WHITE	51202020305	Greene	INW0235_T1005	BEECHWOOD LAKE OUTLET	2.43	Miles	2 or 3	4A	2 or 3											4A															
WEST FORK WHITE	51202020305	Greene	INW0235_T1006	BEECHWOOD LAKE INLET	0.88	Miles	2 or 3	4A	2 or 3											4A															
WEST FORK WHITE	51202020306	Greene	INW0236_02	CLIFTY BRANCH	14.47	Miles	5A	5A	2 or 3				5A							5A															
WEST FORK WHITE	51202020306	Greene	INW0236_T1003	STALCUP BRANCH	3.34	Miles	2 or 3	5A	2 or 3											5A															
WEST FORK WHITE	51202020306	Greene	INW0236_T1004	LITTLE CLIFTY BRANCH	12.41	Miles	5A	5A	2 or 3										5A	5A				5A											
WEST FORK WHITE	51202020307	Greene	INW0237_02	PLUMMER CREEK	10.66	Miles	5A	4A	2 or 3				5A						5A	4A															
WEST FORK WHITE	51202020307	Greene	INW0237_03	PLUMMER CREEK	17.4	Miles	5A	4A	2 or 3				5A							4A															
WEST FORK WHITE	51202020307	Greene	INW0237_03A	PLUMMER CREEK	0.47	Miles	5A	4A	2 or 3				5A							4A															
WEST FORK WHITE	51202020307	Greene	INW0237_T001	DRY BRANCH	6.48	Miles	2 or 3	4A	2 or 3											4A															
WEST FORK WHITE	51202020307	Greene	INW0237_T1002	BLACK ANKLE CREEK	13.52	Miles	2 or 3	4A	2 or 3											4A															
WEST FORK WHITE	51202020307	Greene	INW0237_T1003	BLACK ANKLE CREEK - UNNAMED TRIBUTARY	7.98	Miles	5A	4A	2 or 3				5A							4A															
WEST FORK WHITE	51202020308	Greene	INW0238_02	RICHLAND CREEK	10.51	Miles	2 or 3	4A	5B											4A						5B									
WEST FORK WHITE	51202020308	Greene	INW0238_03	RICHLAND CREEK	2.39	Miles	2 or 3	4A	5B											4A						5B									
WEST FORK WHITE	51202020308	Greene	INW0238_04	RICHLAND CREEK	6.87	Miles	2 or 3	4A	5B											4A						5B									
WEST FORK WHITE	51202020308	Greene	INW0238_T1003	RICHLAND CREEK - UNNAMED TRIBUTARY	1.92	Miles	2 or 3	4A	2 or 3											4A															
WEST FORK WHITE	51202020308	Greene	INW0238_T1004	WILDCAT BRANCH	6.54	Miles	5A	4A	2 or 3				5A							4A															
WEST FORK WHITE	51202020308	Greene	INW0238_T1005	RITTER BRANCH	5.81	Miles	2 or 3	4A	2 or 3											4A															
WEST FORK WHITE	51202020308	Greene	INW0238_T1006	ORE BRANCH	10.15	Miles	5A	4A	2 or 3				5A							4A															
WEST FORK WHITE	51202020308	Greene	INW0238_T1007	RICHLAND CREEK - UNNAMED TRIBUTARY	2.15	Miles	2 or 3	4A	2 or 3											4A															
WEST FORK WHITE	51202020308	Greene	INW0238_T1008	RICHLAND CREEK - UNNAMED TRIBUTARY	2.87	Miles	2 or 3	4A	2 or 3											4A															
WEST FORK WHITE	51202020308	Greene	INW0238_T1009	SKINNER BRANCH	2.84	Miles	2 or 3	2 or 3	5B																	5B									
WEST FORK WHITE	51202020309	Greene	INW0239_02	PLUMMER CREEK	3.11	Miles	2 or 3	4A	5B											4A						5B									
WEST FORK WHITE	51202020309	Greene	INW0239_03	PLUMMER CREEK	8.05	Miles	2 or 3	4A	5B											4A						5B									
WEST FORK WHITE	51202020309	Greene	INW0239_04	PLUMMER CREEK	3.46	Miles	2 or 3	4A	5B											4A						5B									
WEST FORK WHITE	51202020309	Greene	INW0239_05	PLUMMER CREEK	0.84	Miles	2 or 3	4A	5B											4A						5B									
WEST FORK WHITE	51202020309	Greene	INW0239_T1001	FLYBLOW BRANCH	6.98	Miles	5A	4A	5B				5A							4A						5B									
WEST FORK WHITE	51202020309	Greene	INW0239_T1002	PLUMMER CREEK - UNNAMED TRIBUTARY	2.22	Miles	2 or 3	4A	5B											4A						5B									
WEST FORK WHITE	51202020309	Greene	INW0239_T1003	PLUMMER CREEK - UNNAMED TRIBUTARY	2.06	Miles	2 or 3	2 or 3	5B																	5B									
WEST FORK WHITE	51202020309	Greene	INW0239_T1004	LETSINGER BRANCH	2.78	Miles	2 or 3	4A	5B											4A						5B									
WEST FORK WHITE	51202020309	Greene	INW0239_T1005	PLUMMER CREEK - UNNAMED TRIBUTARY	1.71	Miles	2 or 3	4A	5B											4A						5B									
WEST FORK WHITE	51202020309	Greene	INW0239_T1006	BURCHAM BRANCH	3.93	Miles	2 or 3	4A	5B											4A						5B									
WEST FORK WHITE	51202020309	Greene	INW0239_T1007	PLUMMER CREEK - UNNAMED TRIBUTARY	4.21	Miles	2 or 3	4A	5B											4A						5B									
WEST FORK WHITE	51202020309	Greene	INW0239_T1008	PLUMMER CREEK - UNNAMED TRIBUTARY	1.38	Miles	2 or 3	2 or 3	5B																	5B									
WEST FORK WHITE	5120202		INW0241_T1164	LITTLE RICHLAND CREEK	1	Miles	5A	2 or 3	2 or 3				5A																						
WEST FORK WHITE	51202020402	Greene	INW0242_02	LATTAS CREEK	10.27	Miles	2 or 3	5A	2 or 3											5A															
WEST FORK WHITE	51202020402	Greene	INW0242_03	LATTAS CREEK	7	Miles	2 or 3	5A	2 or 3											5A															
WEST FORK WHITE	51202020402	Greene	INW0242_T1001	MILLER CREEK	13.45	Miles	5A	5A	2 or 3				5A							5A															
WEST FORK WHITE	51202020404	Greene	INW0244_02	WHITE RIVER	5.07	Miles	5A	2 or 3	5B															5A		5B									
WEST FORK WHITE	51202020404	Greene	INW0244_03	WHITE RIVER	9.58	Miles	5A	2 or 3	5B															5A		5B									
WEST FORK WHITE	51202020404	Greene	INW0244_04	WHITE RIVER	4.51	Miles	5A	2 or 3	5B															5A		5B									
WEST FORK WHITE	51202020404	Greene	INW0244_T1004	WHITE RIVER - UNNAMED TRIBUTARY	6.99	Miles	5A	2 or 3	5B															5A		5B									
WEST FORK WHITE	51202020404	Greene	INW0244_T1005	DAYHOFF DITCH	2.65	Miles	5A	2 or 3	5B															5A		5B									
WEST FORK WHITE	51202020501	Martin	INW0251_02	FIRST CREEK	6.65	Miles	2 or 3	4A	2 or 3											4A															
WEST FORK WHITE	51202020501	Daviess/Martin	INW0251_03	FIRST CREEK	7.36	Miles	2 or 3	4A	2 or 3											4A															
WEST FORK WHITE	51202020501	Greene/Martin	INW0251_T1001	FIRST CREEK	13.44	Miles	2 or 3	4A	2 or 3											4A															
WEST FORK WHITE	51202020501	Daviess/Martin	INW0251_T1004	FIRST CREEK - UNNAMED TRIBUTARY	11.96	Miles	2 or 3	4A	2 or 3											4A															
WEST FORK WHITE	51202020501	Greene/Martin	INW0251_T1005	GREENWOOD LAKE INLET	5.59	Miles	2 or 3	4A	2 or 3											4A															
WEST FORK WHITE	51202020503	Daviess	INW0253_01	FIRST CREEK	9.57	Miles	2 or 3	4A	2 or 3											4A															
WEST FORK WHITE	51202020503	Daviess/Greene	INW0253_04	FIRST CREEK	4.62	Miles	2 or 3	4A	2 or 3											4A															
WEST FORK WHITE	51202020503	Greene	INW0253_05	FIRST CREEK	2.5	Miles	2 or 3	4A	2 or 3											4A															
WEST FORK WHITE	51202020503	Greene	INW0253_06	FIRST CREEK	3.77	Miles	2 or 3	4A	2 or 3											4A															
WEST FORK WHITE	51202020503	Daviess	INW0253_T1001	FIRST CREEK-UNNAMED TRIBUTARYS	12.5	Miles	2 or 3	4A	2 or 3											4A															
WEST FORK WHITE	51202020503	Greene	INW0253_T1003	FIRST CREEK - UNNAMED TRIBUTARY	3.69	Miles	2 or 3	4A	2 or 3											4A															
WEST FORK WHITE	51202020503	Greene	INW0253_T1005	FIRST CREEK	0.15	Miles	2 or 3	4A	2 or 3											4A															
WEST FORK WHITE	51202020503	Greene	INW0253_T1006	DAV-MAR LAKE OUTLET	0.29	Miles	2 or 3	4A	2 or 3											4A															
WEST FORK WHITE	51202020504	Greene	INW0254_03	WHITE RIVER	2.09	Miles	2 or 3	2 or 3	5B																	5B									
WEST FORK WHITE	51202020504	Greene	INW0254_04	WHITE RIVER	3.4	Miles	2 or 3	2 or 3	5B																	5B									
WEST FORK WHITE	51202020504	Greene	INW0254_05	WHITE RIVER	1.86	Miles	2 or 3	2 or 3	5B																	5B									
WEST FORK WHITE	51202020504	Greene	INW0254_06	WHITE RIVER	2.95	Miles	2 or 3	2 or 3	5B																	5B									
WEST FORK WHITE	51202020504	Greene	INW0254_T1005	WHITE RIVER - UNNAMED TRIBUTARY	0.9	Miles	2 or 3	2 or 3	5B																	5B									
WEST FORK WHITE	51202020504	Greene	INW0254_T1006	WHITE RIVER - UNNAMED TRIBUTARY	1.1	Miles	2 or 3	2 or 3	5B																	5B									
WEST FORK WHITE	51202020505	Greene	INW0255_02	FOURMILE CREEK	10.28	Miles	5A	5A	2 or 3				5A							5A															
WEST FORK WHITE	51202020505	Greene	INW0255_03	FOURMILE CREEK	5.61	Miles	5A	5A	2 or 3				5A							5A															
WEST FORK WHITE	51202020505	Greene	INW0255_04	FOURMILE CREEK	3.68	Miles	5A	5A	2 or 3				5A							5A															
WEST FORK WHITE	51202020505	Greene	INW0255_05	FOURMILE CREEK	2.59	Miles	5A	5A	2 or 3				5A							5A															
WEST FORK WHITE	51202020505	Greene	INW0255_T1001	HALL BRANCH	4.04	Miles	5A	5A	2 or 3				5A							5A															
WEST FORK WHITE	51202020505	Greene	INW0255_T1002	TIMMONS DITCH	8.79	Miles	5A	5A	2 or 3				5A							5A															
WEST FORK WHITE	51202020505	Greene	INW0255_T1009	FOURMILE CREEK - UNNAMED TRIBUTARY	2.47	Miles	5A	5A	2 or 3				5A							5A															
WEST FORK WHITE	51202020506	Greene	INW0256_02	WHITE RIVER	2.21	Miles	5A	5A	5B				5A							5A						5B									
WEST FORK WHITE	51202020506	Greene	INW0256_03	WHITE RIVER	2.95	Miles	5A	5A	5B				5A							5A						5B									
WEST FORK WHITE	51202020506	Greene/Knox	INW0256_04	WHITE RIVER	1.06	Miles	5A	5A	5B				5A							5A						5B									
WEST FORK WHITE	51202020506	Daviess/Knox	INW0256_05	WHITE RIVER	0.44	Miles	5A	5A	5B				5A							5A						5B									
WEST FORK WHITE	51202020506	Daviess/Knox	INW0256_06	WHITE RIVER	2.61	Miles	5A	5A	5B				5A							5A						5B									
WEST FORK WHITE	51202020508	Daviess	INW0258_02	WHITE RIVER	1.37	Miles	2 or 3	2 or 3	5B																	5B									
WEST FORK WHITE	51202020508	Daviess/Knox	INW0258_03	WHITE RIVER	3.05	Miles	2 or 3	2 or 3	5B																	5B									
WEST FORK WHITE	51202020508	Daviess/Knox	INW0258_04	WHITE RIVER	3.32	Miles	2 or 3	2 or 3	5B																	5B									
WEST FORK WHITE	51202020508	Daviess/Knox	INW0258_05	WHITE RIVER	2.02	Miles	2 or 3	2 or 3	5B																	5B									
WEST FORK WHITE	51202020508	Daviess/Knox	INW0258_06	WHITE RIVER	2.05	Miles	2 or 3	2 or 3	5B																	5B									
WEST FORK WHITE	51202020508	Daviess/Knox	INW0258_07	WHITE RIVER	1.14	Miles	2 or 3	2 or 3	5B																	5B									
WEST FORK WHITE	51202020508	Daviess/Knox	INW0258_08	WHITE RIVER	0.27	Miles	2 or 3	2 or 3	5B																	5B									
WEST FORK WHITE	51202020508	Daviess	INW0258_T1003	SMOTHERS CREEK CUTOFF	0.64	Miles	2 or 3	2 or 3	5B																	5B									
WEST FORK WHITE	51202020602	Greene	INW0262_T1003	BUCK CREEK	20.58	Miles	2 or 3	5A	2 or 3											5A															
WEST FORK WHITE	51202020603	Greene	INW0263_01	BLACK CREEK	0.87	Miles	5A	2 or 3	2 or 3				5A																						
WEST FORK WHITE	51202020603	Sullivan	INW0263_T1005	SPENCER CREEK	6.83	Miles	5A	2 or 3	2 or 3				5A																						
WEST FORK WHITE	51202020604	Greene	INW0264_02	BLACK CREEK	2.45	Miles	2 or 3	5A	2 or 3											5A															
WEST FORK WHITE	51202020604	Greene/Knox	INW0264_03	BLACK CREEK	1.81	Miles	2 or 3	5A	2 or 3											5A															
WEST FORK WHITE	51202020604	Knox	INW0264_04	BLACK CREEK	2.38	Miles	2 or 3	5A	2 or 3											5A															
WEST FORK WHITE	51202020604	Knox	INW0264_05	BLACK CREEK	0.94	Miles	2 or 3	5A	2 or 3											5A															
WEST FORK WHITE	51202020605	Knox	INW0265_02	BLACK CREEK	3.89	Miles	2 or 3	5A	2 or 3											5A															
WEST FORK WHITE	51202020605	Knox	INW0265_03	BLACK CREEK	2.08	Miles	2 or 3	5A	2 or 3											5A															
WEST FORK WHITE	51202020605	Greene/Knox	INW0265_T1002	HILL DITCH	13.35	Miles	2 or 3	5A	2 or 3											5A															
WEST FORK WHITE	51202020605	Greene/Knox	INW0265_T1003	SINGER DITCH	13.1	Miles	2 or 3	5A	2 or 3											5A															
WEST FORK WHITE	51202020605	Greene	INW0265_T1003A	SINGER DITCH (HAWTHORNE MINE DAM) LAKE INLET	1.72	Miles	2 or 3	5A	2 or 3											5A															
WEST FORK WHITE	51202020605	Greene/Sullivan	INW0265_T1003B	SINGER DITCH (HAWTHORNE MINE DAM) LAKE INLET	2.68	Miles	2 or 3	5A	2 or 3											5A															
WEST FORK WHITE	51202020605	Knox	INW0265_T1004	SINGER DITCH	4.39	Miles	2 or 3	5A	2 or 3											5A															
WEST FORK WHITE	51202020701	Daviess	INW0271_03	PRAIRIE CREEK, SOUTH FORK	5.02	Miles	2 or 3	4A	2 or 3											4A															
WEST FORK WHITE	51202020701	Daviess	INW0271_T1003	FLAT CREEK	18.84	Miles	5A	4A	2 or 3										5A	4A				5A											
WEST FORK WHITE	51202020701	Daviess	INW0271_T1005	FLAT CREEK	0.43	Miles	5A	4A	2 or 3										5A	4A				5A											
WEST FORK WHITE	51202020702	Daviess	INW0272_01	PRAIRIE CREEK	5.61	Miles	2 or 3	4A	2 or 3											4A															
WEST FORK WHITE	51202020702	Daviess	INW0272_02	PRAIRIE CREEK, NORTH FORK	3.52	Miles	2 or 3	4A	2 or 3											4A															
WEST FORK WHITE	51202020702	Daviess	INW0272_T1001	PRAIRIE CREEK, NORTH FORK - UNNAMED TRIBUTARY	6.08	Miles	2 or 3	4A	2 or 3											4A															
WEST FORK WHITE	51202020702	Daviess	INW0272_T1002	PRAIRIE CREEK, NORTH FORK - UNNAMED TRIBUTARY	5.85	Miles	2 or 3	4A	2 or 3											4A															
WEST FORK WHITE	51202020702	Daviess/Martin	INW0272_T1004	PRAIRIE CREEK - UNNAMED TRIBUTARY	8.42	Miles	2 or 3	4A	2 or 3											4A															
WEST FORK WHITE	51202020703	Daviess	INW0273_T1003	DRINKEN CREEK	12.68	Miles	2 or 3	4A	2 or 3											4A															
WEST FORK WHITE	51202020703	Daviess	INW0273_T1003A	DRINKEN CREEK	1.17	Miles	2 or 3	4A	2 or 3											4A															
WEST FORK WHITE	51202020703	Daviess	INW0273_T1004	PRAIRIE CREEK, SOUTH FORK	4.59	Miles	2 or 3	4A	2 or 3											4A															
WEST FORK WHITE	51202020703	Daviess	INW0273_T1005	PRAIRIE CREEK, SOUTH FORK	5.79	Miles	2 or 3	4A	2 or 3											4A															
WEST FORK WHITE	51202020704	Daviess	INW0274_02	PRAIRIE CREEK, NORTH FORK	8.18	Miles	2 or 3	4A	2 or 3											4A															
WEST FORK WHITE	51202020704	Daviess	INW0274_03	PRAIRIE CREEK, NORTH FORK	1.21	Miles	2 or 3	4A	2 or 3											4A															
WEST FORK WHITE	51202020704	Daviess	INW0274_04	PRAIRIE CREEK, NORTH FORK	0.19	Miles	2 or 3	4A	2 or 3											4A															
WEST FORK WHITE	51202020704	Daviess	INW0274_T1006	PRAIRIE CREEK RESERVOIR NO. A-3-2 (VEST) OUTLET	1.03	Miles	2 or 3	4A	2 or 3											4A															
WEST FORK WHITE	51202020704	Daviess	INW0274_T1008	PRAIRIE CREEK, NORTH FORK - UNNAMED TRIBUTARY	8.84	Miles	2 or 3	4A	2 or 3											4A															
WEST FORK WHITE	51202020704	Daviess	INW0274_T1009	PRAIRIE CREEK, NORTH FORK	3.57	Miles	2 or 3	4A	2 or 3											4A															
WEST FORK WHITE	51202020704	Daviess	INW0274_T1010	BARNES BRANCH	1.92	Miles	2 or 3	4A	2 or 3											4A															
WEST FORK WHITE	51202020704	Daviess	INW0274_T1010A	BARNES BRANCH	3.71	Miles	2 or 3	4A	2 or 3											4A															
WEST FORK WHITE	51202020705	Daviess	INW0275_01	PRAIRIE CREEK, SOUTH FORK	9.19	Miles	2 or 3	4A	2 or 3											4A															
WEST FORK WHITE	51202020705	Daviess	INW0275_02	PRAIRIE CREEK, SOUTH FORK	1.11	Miles	2 or 3	4A	2 or 3											4A															
WEST FORK WHITE	51202020705	Daviess	INW0275_T1001	ANTIOCH CREEK	5.56	Miles	2 or 3	4A	2 or 3											4A															
WEST FORK WHITE	51202020705	Daviess	INW0275_T1003	EAGEN DITCH	9.01	Miles	2 or 3	4A	2 or 3											4A															
WEST FORK WHITE	51202020705	Daviess	INW0275_T1004	EAGEN DITCH	3.05	Miles	2 or 3	4A	2 or 3											4A															
WEST FORK WHITE	51202020705	Daviess	INW0275_T1005	OBERTS DITCH	4.22	Miles	2 or 3	4A	2 or 3											4A															
WEST FORK WHITE	51202020706	Daviess	INW0276_03	PRAIRIE CREEK, NORTH FORK	1.3	Miles	5A	4A	2 or 3				5A							4A															
WEST FORK WHITE	51202020706	Daviess	INW0276_04	PRAIRIE CREEK, NORTH FORK	7.11	Miles	5A	4A	2 or 3				5A							4A															
WEST FORK WHITE	51202020706	Daviess	INW0276_05	PRAIRIE CREEK, NORTH FORK	3.18	Miles	5A	4A	2 or 3				5A							4A															
WEST FORK WHITE	51202020706	Daviess	INW0276_T1002	PRAIRIE CREEK, NORTH FORK - UNNAMED TRIBUTARY	9.93	Miles	2 or 3	5A	2 or 3											5A															

BASIN	HYDROLOGIC UNIT CODE	COUNTY	ASSESSMENT UNIT ID	ASSESSMENT UNIT NAME	SIZE	UNITS	ALU	RECR	FC	PWS	ALGAE	AMMONIA, UN-IONIZED	BIOLOGICAL INTEGRITY	CADMIUM (DISSOLVED)	CHLORIDE	COPPER (DISSOLVED)	CYANIDE (AS FREE CYANIDE)	DIOXIN (INCLUDING 2,3,7,8-TCDD)	DISSOLVED OXYGEN	ESCHERICHIA COLI (E_COLI)	MERCURY IN FISH TISSUE	MERCURY, TOTAL	NICKEL (DISSOLVED)	NUTRIENTS	OIL AND GREASE	PCBS IN FISH TISSUE	PESTICIDES	PH	PHOSPHORUS, TOTAL	POLYCHLORINATED BIPHENYLS (PCBS)	SEDIMENTATION or SILTATION	SULFATE	TASTE	TEMPERATURE	ZINC (DISSOLVED)
WEST FORK WHITE	51202020706	Daviess	INW0276_T1003	PRAIRIE CREEK, NORTH FORK - UNNAMED TRIBUTARY	3.85	Miles	2 or 3	5A	2 or 3											5A															
WEST FORK WHITE	51202020706	Daviess	INW0276_T1005	PRAIRIE CREEK, NORTH FORK	3.23	Miles	5A	4A	2 or 3				5A							4A															
WEST FORK WHITE	51202020706	Daviess	INW0276_T1006	THOMPSON DITCH	5.58	Miles	5A	4A	2 or 3											4A				5A				5A							
WEST FORK WHITE	51202020706	Daviess	INW0276_T1007	PRAIRIE CREEK, NORTH FORK - UNNAMED TRIBUTARY	1.77	Miles	5A	2 or 3	2 or 3				5A																						
WEST FORK WHITE	51202020706	Daviess	INW0276_T1008	PRAIRIE CREEK, NORTH FORK - UNNAMED TRIBUTARY	3.52	Miles	5A	4A	2 or 3				5A							4A															
WEST FORK WHITE	51202020706	Daviess	INW0276_T1009	PRAIRIE CREEK, NORTH FORK	3.55	Miles	5A	4A	2 or 3				5A							4A															
WEST FORK WHITE	51202020707	Daviess	INW0277_02	PRAIRIE CREEK	6.37	Miles	5A	4A	2 or 3				5A							4A															
WEST FORK WHITE	51202020707	Daviess	INW0277_03	PRAIRIE CREEK	2.46	Miles	5A	4A	2 or 3				5A							4A															
WEST FORK WHITE	51202020707	Daviess	INW0277_04	PRAIRIE CREEK	3.48	Miles	5A	4A	2 or 3				5A							4A															
WEST FORK WHITE	51202020707	Daviess	INW0277_T1001	PRAIRIE CREEK - UNNAMED TRIBUTARY	3.13	Miles	2 or 3	4A	2 or 3											4A															
WEST FORK WHITE	51202020707	Daviess	INW0277_T1002	PRAIRIE CREEK - UNNAMED TRIBUTARY	5.42	Miles	2 or 3	4A	2 or 3											4A															
WEST FORK WHITE	51202020707	Daviess	INW0277_T1005	PRAIRIE CREEK - UNNAMED TRIBUTARY	4.29	Miles	5A	2 or 3	2 or 3				5A																						
WEST FORK WHITE	51202020707	Daviess	INW0277_T1006	HAWES DITCH	7.1	Miles	5A	2 or 3	2 or 3				5A																						
WEST FORK WHITE	51202020707	Daviess	INW0277_T1007	HANNA CREEK	3.51	Miles	2 or 3	4A	2 or 3											4A															
WEST FORK WHITE	51202020707	Daviess	INW0277_T1008	PRAIRIE CREEK - UNNAMED TRIBUTARY	7.69	Miles	2 or 3	4A	2 or 3											4A															
WEST FORK WHITE	51202020707	Daviess	INW0277_T1009	PRAIRIE CREEK - UNNAMED TRIBUTARY	6.48	Miles	2 or 3	4A	2 or 3											4A															
WEST FORK WHITE	51202020803	Daviess/Knox	INW0283_03	WHITE RIVER	4.43	Miles	5A	5A	5B				5A							5A						5B									
WEST FORK WHITE	51202020803	Daviess/Knox	INW0283_04	WHITE RIVER	0.98	Miles	5A	5A	5B				5A							5A						5B									
WEST FORK WHITE	51202020803	Daviess/Knox	INW0283_05	WHITE RIVER	0.41	Miles	2 or 3	5A	5B											5A						5B									
WEST FORK WHITE	51202020803	Daviess/Knox	INW0283_06	WHITE RIVER	6.34	Miles	2 or 3	5A	5B											5A						5B									
WEST FORK WHITE	51202020803	Daviess/Knox	INW0283_07	WHITE RIVER	3.87	Miles	2 or 3	5A	5B											5A						5B									
WEST FORK WHITE	51202020804	Daviess/Knox	INW0284_02	WHITE RIVER	3.69	Miles	5A	5A	5B				5A							5A						5B									
WEST FORK WHITE	51202020804	Daviess/Knox	INW0284_03	WHITE RIVER	6.27	Miles	5A	5A	5B				5A							5A						5B									
WEST FORK WHITE	51202020707	Daviess/Knox	INW0284_03A	WHITE RIVER - OLD CHANNEL	0.68	Miles	5A	2 or 3	2 or 3				5A																						
WEST FORK WHITE	51202020804	Knox	INW0284_T1002	GHOST HOLLOW CREEK	1.22	Miles	5A	5A	5B				5A							5A						5B									
WEST FORK WHITE	51202020804	Knox	INW0284_T1003	NIMNICHT CREEK	2.12	Miles	5A	5A	5B				5A							5A						5B									
WEST FORK WHITE	51202020901	Daviess	INW0291_02	VEALE CREEK	7.44	Miles	2 or 3	5A	2 or 3											5A															
WEST FORK WHITE	51202020901	Daviess	INW0291_03	VEALE CREEK	7.82	Miles	2 or 3	5A	2 or 3											5A															
WEST FORK WHITE	51202020901	Daviess	INW0291_T1004	VEALE CREEK - UNNAMED TRIBUTARY	3.28	Miles	2 or 3	5A	2 or 3											5A															
WEST FORK WHITE	51202020901	Daviess	INW0291_T1005	VEALE CREEK - UNNAMED TRIBUTARY	1.98	Miles	2 or 3	5A	2 or 3											5A															
WEST FORK WHITE	51202020902	Daviess	INW0292_02	VEALE CREEK	8.98	Miles	2 or 3	5A	2 or 3											5A															
WEST FORK WHITE	51202020902	Daviess	INW0292_03	VEALE CREEK	8.09	Miles	2 or 3	5A	2 or 3											5A															
WEST FORK WHITE	51202020902	Daviess	INW0292_04	VEALE CREEK	3.68	Miles	2 or 3	5A	2 or 3											5A															
WEST FORK WHITE	51202020903	Daviess/Knox	INW0293_02	WHITE RIVER	1.05	Miles	5A	2 or 3	5B				5A													5B									
WEST FORK WHITE	51202020903	Daviess/Knox	INW0293_03	WHITE RIVER	5.6	Miles	5A	2 or 3	5B				5A													5B									
WEST FORK WHITE	51202020903	Daviess	INW0293_T1004	HAWKINS CREEK	6.7	Miles	5A	2 or 3	2 or 3				5A																						
WEST FORK WHITE	51202020903	Daviess	INW0293_T1005	HAWKINS CREEK	4.06	Miles	5A	2 or 3	2 or 3				5A																						
WEST FORK WHITE	51202020903	Daviess	INW0293_T1006	HAWKINS CREEK	1.39	Miles	5A	2 or 3	2 or 3				5A																						
WEST FORK WHITE	51202020904	Knox	INW0294_02	ROBERSON DITCH	6.15	Miles	2 or 3	4A	2 or 3											4A															
WEST FORK WHITE	51202020904	Knox	INW0294_03	ROBERSON DITCH	7.63	Miles	2 or 3	4A	2 or 3											4A															
WEST FORK WHITE	51202020904	Knox	INW0294_T1001	FLAT CREEK	8.27	Miles	2 or 3	4A	2 or 3											4A															
WEST FORK WHITE	51202020905	Knox	INW0295_02	POND CREEK	8.8	Miles	2 or 3	4A	2 or 3											4A															
WEST FORK WHITE	51202020905	Knox	INW0295_03	KESSINGER DITCH	5.45	Miles	2 or 3	4A	2 or 3											4A															
WEST FORK WHITE	51202020905	Knox	INW0295_T1001	KESSINGER DITCH - UNNAMED TRIBUTARY	6.45	Miles	5A	2 or 3	2 or 3										5A									5A							
WEST FORK WHITE	51202020906	Knox	INW0296_02	KESSINGER DITCH	1.86	Miles	2 or 3	4A	2 or 3											4A															
WEST FORK WHITE	51202020906	Knox	INW0296_03	KESSINGER DITCH	7.24	Miles	2 or 3	4A	2 or 3											4A															
WEST FORK WHITE	51202020906	Knox	INW0296_04	KESSINGER DITCH	10.06	Miles	2 or 3	4A	2 or 3											4A															
WEST FORK WHITE	51202020906	Knox	INW0296_05	KESSINGER DITCH	0.64	Miles	2 or 3	4A	2 or 3											4A															
WEST FORK WHITE	51202020906	Knox	INW0296_06	KESSINGER DITCH	2.18	Miles	2 or 3	4A	2 or 3											4A															
WEST FORK WHITE	51202020906	Knox	INW0296_T1001	OPOSSUM BRANCH	7.06	Miles	2 or 3	4A	2 or 3											4A															
WEST FORK WHITE	51202020906	Knox	INW0296_T1003	KESSINGER DITCH - UNNAMED TRIBUTARY	1.48	Miles	2 or 3	4A	2 or 3											4A															
WEST FORK WHITE	51202020906	Knox	INW0296_T1004	REEL CREEK	3.25	Miles	2 or 3	4A	2 or 3											4A															
WEST FORK WHITE	51202020906	Knox	INW0296_T1008	KESSINGER DITCH - UNNAMED TRIBUTARY	3.07	Miles	2 or 3	4A	2 or 3											4A															
WEST FORK WHITE	51202020907	Daviess/Knox	INW0297_02	WHITE RIVER	1.51	Miles	5A	2 or 3	5B				5A													5B									
WEST FORK WHITE	51202020907	Daviess/Knox	INW0297_03	WHITE RIVER	2.34	Miles	5A	2 or 3	5B				5A													5B									
WEST FORK WHITE	51202020907	Daviess/Knox	INW0297_04	WHITE RIVER	3.19	Miles	5A	2 or 3	5B				5A													5B									
WEST FORK WHITE	51202021001	Knox/Pike	INW02A1_02	WHITE RIVER	2.6	Miles	5A	5A	5B				5A							5A						5B									
WEST FORK WHITE	51202021001	Knox/Pike	INW02A1_03	WHITE RIVER	2.45	Miles	5A	5A	5B				5A							5A						5B									
WEST FORK WHITE	51202021003	Knox/Pike	INW02A3_02	WHITE RIVER	0.95	Miles	5A	5A	5B				5A							5A						5B									
WEST FORK WHITE	51202021003	Knox/Pike	INW02A3_03	WHITE RIVER	5.44	Miles	5A	5A	5B				5A							5A						5B									
WEST FORK WHITE	51202021003	Knox/Pike	INW02A3_04	WHITE RIVER	4.88	Miles	5A	5A	5B				5A							5A						5B									
WEST FORK WHITE	51202021003	Knox/Pike	INW02A3_05	WHITE RIVER	6.31	Miles	5A	5A	5B				5A							5A						5B									
WEST FORK WHITE	51202021004	Pike	INW02A4_03	HARBIN CREEK	12.57	Miles	2 or 3	5A	2 or 3											5A															
WEST FORK WHITE	51202021004	Pike	INW02A4_04	HARBIN CREEK	4.65	Miles	2 or 3	5A	2 or 3											5A															
WEST FORK WHITE	51202021004	Gibson/Pike	INW02A4_05	HARBIN CREEK	1.21	Miles	2 or 3	5A	2 or 3											5A															
WEST FORK WHITE	51202021004	Pike	INW02A4_T1004	CONGER CREEK	17.69	Miles	2 or 3	5A	2 or 3											5A															
WEST FORK WHITE	51202021004	Pike	INW02A4_T1005	CONGER CREEK	6.11	Miles	2 or 3	5A	2 or 3											5A															
WEST FORK WHITE	51202021004	Pike	INW02A4_T1006	CONGER CREEK	3.63	Miles	2 or 3	5A	2 or 3											5A															
WEST FORK WHITE	51202021004	Pike	INW02A4_T1007	CONGER CREEK	7.95	Miles	2 or 3	5A	2 or 3											5A															
WEST FORK WHITE	51202021004	Gibson/Pike	INW02A4_T1008	HARBIN CREEK - UNNAMED TRIBUTARY	6.7	Miles	2 or 3	5A	2 or 3											5A															
WEST FORK WHITE	51202021004	Gibson/Pike	INW02A4_T1009	HARBIN CREEK - UNNAMED TRIBUTARY	6.56	Miles	2 or 3	5A	2 or 3											5A															
WEST FORK WHITE	51202021004	Gibson/Pike	INW02A4_T1010	HARBIN CREEK - UNNAMED TRIBUTARY	6.92	Miles	2 or 3	5A	2 or 3											5A															
WEST FORK WHITE	51202021004	Pike	INW02A4_T1011	HARBIN CREEK - UNNAMED TRIBUTARY	3.8	Miles	2 or 3	5A	2 or 3											5A															
WEST FORK WHITE	51202021006	Gibson/Knox/Pike	INW02A6_04	WHITE RIVER	8.11	Miles	2 or 3	5A	5B											5A						5B									
WEST FORK WHITE	51202021006	Gibson/Knox/Pike	INW02A6_05	WHITE RIVER	3.79	Miles	2 or 3	5A	5B											5A						5B									
WEST FORK WHITE	51202021006	Gibson/Knox	INW02A6_06	WHITE RIVER	4.49	Miles	2 or 3	5A	5B											5A						5B									
WEST FORK WHITE	51202021006	Gibson/Knox	INW02A6_07	WHITE RIVER	3.21	Miles	2 or 3	5A	5B											5A						5B									
WEST FORK WHITE	51202021006	Knox	INW02A6_T1006	WHITE RIVER - UNNAMED TRIBUTARY	3.07	Miles	2 or 3	5A	5B											5A						5B									
WEST FORK WHITE	51202021007	Gibson/Knox	INW02A7_02	WHITE RIVER	3.88	Miles	5A	2 or 3	5B				5A											5A		5B									
WEST FORK WHITE	51202021007	Gibson/Knox	INW02A7_03	WHITE RIVER	5.92	Miles	5A	2 or 3	5B				5A											5A		5B									
WEST FORK WHITE	51202021007	Gibson/Knox	INW02A7_04	WHITE RIVER	6.14	Miles	5A	2 or 3	5B				5A											5A		5B									
WEST FORK WHITE	51202021007	Gibson/Knox	INW02A7_05	WHITE RIVER	3.31	Miles	5A	2 or 3	5B				5A											5A		5B									
WEST FORK WHITE	51202021007	Gibson/Knox	INW02A7_06	WHITE RIVER	4.22	Miles	5A	2 or 3	5B				5A											5A		5B									
WEST FORK WHITE	51202021007	Gibson/Knox	INW02A7_07	WHITE RIVER	2.68	Miles	5A	2 or 3	5B				5A											5A		5B									
WEST FORK WHITE	51202021007	Gibson	INW02A7_T1002	WHITE RIVER - UNNAMED TRIBUTARY	4.88	Miles	5A	2 or 3	5B				5A											5A		5B									
WEST FORK WHITE	51202021007	Gibson	INW02A7_T1003	WHITE RIVER - UNNAMED TRIBUTARY	5.04	Miles	5A	2 or 3	5B				5A											5A		5B									
WEST FORK WHITE	51202021007	Knox	INW02A7_T1004	THOMPSON DITCH	6.47	Miles	5A	2 or 3	5B				5A											5A		5B									
WEST FORK WHITE	51202021007	Gibson	INW02A7_T1005	WHITE RIVER - UNNAMED TRIBUTARY	0.41	Miles	5A	2 or 3	5B				5A											5A		5B									
WEST FORK WHITE	51202021007	Knox	INW02A7_T1006	WHITE RIVER - UNNAMED TRIBUTARY	0.96	Miles	5A	2 or 3	5B				5A											5A		5B									
WEST FORK WHITE	51202021007	Gibson	INW02A7_T1007	WHITE RIVER - UNNAMED TRIBUTARY	3.2	Miles	5A	2 or 3	5B				5A											5A		5B									
WEST FORK WHITE	51202021007	Knox	INW02A7_T1011	WHITE RIVER - UNNAMED TRIBUTARY	0.88	Miles	5A	2 or 3	5B				5A											5A		5B									
WEST FORK WHITE	51202020702	Daviess	INW02P1045_00	PRAIRIE CREEK RESERVOIR NO. A-4-1 (FISHER DAM)	61	Acres	2 or 3	5A	2 or 3											5A															
WEST FORK WHITE	51202020105	Monroe	INW02P1079_00	GRIFFY RESERVOIR	130	Acres	2 or 3	3	5B												5B														
WEST FORK WHITE	51202030101	Boone	INW0311_02	EDLIN DITCH	11.58	Miles	2 or 3	5A	2 or 3											5A															
WEST FORK WHITE	51202030101	Boone	INW0311_03	EDLIN DITCH	2.81	Miles	2 or 3	5A	2 or 3											5A															
WEST FORK WHITE	51202030101	Boone	INW0311_T1002	GRASSY BRANCH	5.11	Miles	2 or 3	5A	2 or 3											5A															
WEST FORK WHITE	51202030102	Boone/Hendricks	INW0312_02	ROSS DITCH	4.95	Miles	2 or 3	5A	2 or 3											5A															
WEST FORK WHITE	51202030102	Boone/Hendricks	INW0312_03	ROSS DITCH	6.35	Miles	2 or 3	5A	2 or 3											5A															
WEST FORK WHITE	51202030102	Hendricks	INW0312_04	ROSS DITCH	1.47	Miles	2 or 3	5A	2 or 3											5A															
WEST FORK WHITE	51202030102	Hendricks	INW0312_05	BIG WALNUT CREEK, EAST FORK	5.74	Miles	2 or 3	5A	2 or 3											5A															
WEST FORK WHITE	51202030102	Hendricks	INW0312_06	BIG WALNUT CREEK, EAST FORK	9.91	Miles	2 or 3	5A	2 or 3											5A															
WEST FORK WHITE	51202030102	Hendricks	INW0312_07	BIG WALNUT CREEK, EAST FORK	1.42	Miles	2 or 3	5A	2 or 3											5A															
WEST FORK WHITE	51202030102	Boone/Hendricks	INW0312_T1003	POUND DITCH	1.8	Miles	2 or 3	5A	2 or 3											5A															
WEST FORK WHITE	51202030102	Hendricks	INW0312_T1004	TUCKER DITCH	1.32	Miles	2 or 3	5A	2 or 3											5A															
WEST FORK WHITE	51202030104	Boone	INW0314_02	BIG WALNUT CREEK	6.69	Miles	2 or 3	5A	2 or 3											5A															
WEST FORK WHITE	51202030104	Boone/Hendricks	INW0314_03	BIG WALNUT CREEK	4.57	Miles	2 or 3	5A	2 or 3											5A															
WEST FORK WHITE	51202030104	Hendricks	INW0314_04	BIG WALNUT CREEK	12.46	Miles	2 or 3	5A	2 or 3											5A															
WEST FORK WHITE	51202030104	Hendricks	INW0314_05	BIG WALNUT CREEK	4.35	Miles	2 or 3	5A	2 or 3											5A															
WEST FORK WHITE	51202030104	Boone	INW0314_T1001	CUNNINGHAM DITCH	2.7	Miles	2 or 3	5A	2 or 3											5A															
WEST FORK WHITE	51202030104	Hendricks	INW0314_T1002	BIG WALNUT CREEK - UNNAMED TRIBUTARY	1.57	Miles	2 or 3	5A	2 or 3											5A															
WEST FORK WHITE	51202030201	Putnam	INW0321_03	OWL CREEK	11.69	Miles	2 or 3	5A	2 or 3											5A															
WEST FORK WHITE	51202030201	Putnam	INW0321_04	OWL CREEK	1.21	Miles	2 or 3	5A	2 or 3											5A															
WEST FORK WHITE	51202030201	Putnam	INW0321_T1003	OWL CREEK - UNNAMED TRIBUTARY	5.3	Miles	2 or 3	5A	2 or 3											5A															
WEST FORK WHITE	51202030201	Putnam	INW0321_T1005	OWL CREEK - UNNAMED TRIBUTARY	7.72	Miles	2 or 3	5A	2 or 3											5A															
WEST FORK WHITE	51202030201	Putnam	INW0321_T1007	OWL CREEK - UNNAMED TRIBUTARY	0.56	Miles	2 or 3	5A	2 or 3											5A															
WEST FORK WHITE	51202030201	Putnam	INW0321_T1012	OWL CREEK - UNNAMED TRIBUTARY	3.02	Miles	2 or 3	5A	2 or 3											5A															
WEST FORK WHITE	51202030202	Putnam	INW0322_01	LITTLE WALNUT CREEK	12.35	Miles	2 or 3	5A	2 or 3											5A															
WEST FORK WHITE	51202030202	Putnam	INW0322_06	LITTLE WALNUT CREEK	7.67	Miles	2 or 3	5A	2 or 3											5A															
WEST FORK WHITE	51202030202		INW0322_T1003	LITTLE WALNUT CREEK - UNNAMED TRIBUTARY	8.04	Miles	2 or 3	5A	2 or 3											5A															
WEST FORK WHITE	51202030202	Putnam	INW0322_T1006	LITTLE WALNUT CREEK - UNNAMED TRIBUTARY	1.5	Miles	2 or 3	5A	2 or 3											5A															
WEST FORK WHITE	51202030202	Putnam	INW0322_T1007	FALLS BRANCH	11.47	Miles	2 or 3	5A	2 or 3											5A															
WEST FORK WHITE	51202030202	Putnam	INW0322_T1009	JONES CREEK	18.8	Miles	5A	5A	2 or 3				5A							5A															
WEST FORK WHITE	51202030202	Putnam	INW0322_T1013	JONES CREEK	2.86	Miles	2 or 3	5A	2 or 3											5A															
WEST FORK WHITE	51202030202	Putnam	INW0322_T1014	LITTLE WALNUT CREEK - UNNAMED TRIBUTARY	1.91	Miles	2 or 3	5A	2 or 3											5A															
WEST FORK WHITE	51202030202	Putnam	INW0322_T1015	LITTLE WALNUT CREEK - UNNAMED TRIBUTARY	2.25	Miles	2 or 3	5A	2 or 3											5A															
WEST FORK WHITE	51202030203	Putnam	INW0323_03	LITTLE WALNUT CREEK	8.39	Miles	2 or 3	5A	2 or 3											5A															
WEST FORK WHITE	51202030203	Putnam	INW0323_04	LITTLE WALNUT CREEK	0.89	Miles	2 or 3	5A	2 or 3											5A															
WEST FORK WHITE	51202030203	Putnam	INW0323_T1004	LEATHERMAN CREEK	13.53	Miles	2 or 3	5A	2 or 3											5A															
WEST FORK WHITE	51202030203		INW0323_T1009	LONG BRANCH - UNNAMED TRIBUTARY	7.47	Miles	2 or 3	5A	2 or 3											5A															
WEST FORK WHITE	51202030203	Parke/Putnam	INW0323_T1012	LONG BRANCH	13.64	Miles	2 or 3	5A	2 or 3											5A															
WEST FORK WHITE	51202030301	Putnam	INW0331_T1010	LITTLE DEER CREEK - UNNAMED TRIBUTARY	1.11	Miles	5A	5A	2 or 3				5A							5A															
WEST FORK WHITE	51202030301	Putnam	INW0331_T1011	LITTLE DEER CREEK - UNNAMED TRIBUTARY	1.61	Miles	5A	2 or 3	2 or 3				5A																						
WEST FORK WHITE	51202030301	Putnam	INW0331_T1012	LITTLE DEER CREEK - UNNAMED TRIBUTARY	2.58	Miles	5A	2 or 3	2 or 3				5A																						
WEST FORK WHITE	51202030301	Putnam	INW0331_T1013	LITTLE DEER CREEK - UNNAMED TRIBUTARY	5.94	Miles	5A	2 or 3	2 or 3				5A																						
WEST FORK WHITE	51202030301	Putnam	INW0331_T1014	LITTLE DEER CREEK	11.03	Miles	5A	5A	2 or 3				5A							5A															
WEST FORK WHITE	51202030303	Putnam	INW0333_02	DEER CREEK	9.96	Miles	2 or 3	5A	2 or 3											5A															
WEST FORK WHITE	51202030303	Putnam	INW0333_03	DEER CREEK	11.15	Miles	2 or 3	5A	2 or 3											5A															
WEST FORK WHITE	51202030303	Putnam	INW0333_T1007	MOSQUITO CREEK	12.33	Miles	2 or 3	5A	2 or 3											5A															
WEST FORK WHITE	51202030303	Putnam	INW0333_T1009	ROCKY FORK	7.39	Miles	2 or 3	5A	2 or 3											5A															
WEST FORK WHITE	51202030303	Putnam	INW0333_T1009A	GREYHOUND LAKE INLET	0.31	Miles	2 or 3	5A	2 or 3											5A															
WEST FORK WHITE	51202030303	Putnam	INW0333_T1010	DEWEESE BRANCH	21.45	Miles	2 or 3	5A	2 or 3											5A															
WEST FORK WHITE	51202030303	Putnam	INW0333_T1012	LEATHERWOOD CREEK	9.04	Miles	2 or 3	5A	2 or 3											5A															
WEST FORK WHITE	51202030401	Hendricks/Putnam	INW0341_02	BIG WALNUT CREEK	11.96	Miles	2 or 3	5A	2 or 3											5A															
WEST FORK WHITE	51202030401	Putnam	INW0341_03	BIG WALNUT CREEK	17.55	Miles	2 or 3	5A	2 or 3											5A															
WEST FORK WHITE	51202030401	Putnam	INW0341_04	BIG WALNUT CREEK	6.68	Miles	2 or 3	5A	2 or 3											5A															
WEST FORK WHITE	51202030401		INW0341_T1007	BIG WALNUT CREEK - UNNAMED TRIBUTARY	7.99	Miles	2 or 3	5A	2 or 3											5A															
WEST FORK WHITE	51202030402	Putnam	INW0342_01	CLEAR CREEK	12.08	Miles	2 or 3	5A	2 or 3											5A															
WEST FORK WHITE	51202030402	Putnam	INW0342_03	CLEAR CREEK	11.7	Miles	2 or 3	5A	2 or 3											5A															
WEST FORK WHITE	51202030402	Hendricks	INW0342_T1006	MILLER CREEK	6.43	Miles	2 or 3	5A	2 or 3											5A															
WEST FORK WHITE	51202030402	Putnam	INW0342_T1008	MILLER CREEK	9.46	Miles	2 or 3	5A	2 or 3											5A															
WEST FORK WHITE	51202030402	Putnam	INW0342_T1009	MILLER CREEK	1.73	Miles	2 or 3	5A	2 or 3											5A															
WEST FORK WHITE	51202030402	Putnam	INW0342_T1010	MILLER CREEK	1.62	Miles	2 or 3	5A	2 or 3											5A															
WEST FORK WHITE	51202030402	Putnam	INW0342_T1011	MILLER CREEK	0.95	Miles	2 or 3	5A	2 or 3											5A															
WEST FORK WHITE	51202030402	Hendricks/Putnam	INW0342_T1012	CLEAR CREEK	7.22	Miles	2 or 3	5A	2 or 3											5A															
WEST FORK WHITE	51202030402	Hendricks/Putnam	INW0342_T1013	CLEAR CREEK - UNNAMED TRIBUTARY	6.62	Miles	2 or 3	5A	2 or 3											5A															
WEST FORK WHITE	51202030402	Putnam	INW0342_T1014	HERITAGE LAKE - UNNAMED INLET	0.85	Miles	2 or 3	5A	2 or 3											5A															
WEST FORK WHITE	51202030402	Hendricks/Putnam	INW0342_T1016	MILLER CREEK	9.01	Miles	2 or 3	5A	2 or 3											5A															
WEST FORK WHITE	51202030403	Putnam	INW0343_02	BIG WALNUT CREEK	2.56	Miles	2 or 3	5A	2 or 3											5A															
WEST FORK WHITE	51202030403	Putnam	INW0343_03	BIG WALNUT CREEK	2.6	Miles	2 or 3	5A	2 or 3											5A															
WEST FORK WHITE	51202030403	Putnam	INW0343_T1003	PLUM CREEK	7.57	Miles	2 or 3	5A	2 or 3											5A															
WEST FORK WHITE	51202030403	Putnam	INW0343_T1004	PLUM CREEK	8.54	Miles	2 or 3	5A	2 or 3											5A															

BASIN	HYDROLOGIC UNIT CODE	COUNTY	ASSESSMENT UNIT ID	ASSESSMENT UNIT NAME	SIZE	UNITS	ALU	RECR	FC	PWS	ALGAE	AMMONIA, UN-IONIZED	BIOLOGICAL INTEGRITY	CADMIUM (DISSOLVED)	CHLORIDE	COPPER (DISSOLVED)	CYANIDE (AS FREE CYANIDE)	DIOXIN (INCLUDING 2,3,7,8-TCDD)	DISSOLVED OXYGEN	ESCHERICHIA COLI (E_COLI)	MERCURY IN FISH TISSUE	MERCURY, TOTAL	NICKEL (DISSOLVED)	NUTRIENTS	OIL AND GREASE	PCBS IN FISH TISSUE	PESTICIDES	PH	PHOSPHORUS, TOTAL	POLYCHLORINATED BIPHENYLS (PCBS)	SEDIMENTATION or SILTATION	SULFATE	TASTE	TEMPERATURE	ZINC (DISSOLVED)
WEST FORK WHITE	51202030403	Putnam	INW0343_T1005	PLUM CREEK - UNNAMED TRIBUTARY	3.98	Miles	2 or 3	5A	2 or 3											5A															
WEST FORK WHITE	51202030403	Putnam	INW0343_T1006	PLUM CREEK - UNNAMED TRIBUTARY	2.19	Miles	2 or 3	5A	2 or 3											5A															
WEST FORK WHITE	51202030403	Putnam	INW0343_T1007	PLUM CREEK - UNNAMED TRIBUTARY	1.85	Miles	2 or 3	5A	2 or 3											5A															
WEST FORK WHITE	51202030403	Putnam	INW0343_T1008	BIG WALNUT CREEK - UNNAMED TRIBUTARY	1.79	Miles	2 or 3	5A	2 or 3											5A															
WEST FORK WHITE	51202030403	Putnam	INW0343_T1009	BIG WALNUT CREEK - UNNAMED TRIBUTARY	2.21	Miles	2 or 3	5A	2 or 3											5A															
WEST FORK WHITE	51202030403	Putnam	INW0343_T1010	BIG WALNUT CREEK - UNNAMED TRIBUTARY	1.13	Miles	2 or 3	5A	2 or 3											5A															
WEST FORK WHITE	51202030403	Putnam	INW0343_T1011	BLEDSOE BRANCH	12.23	Miles	2 or 3	5A	2 or 3											5A															
WEST FORK WHITE	51202030403	Putnam	INW0343_T1012	BLEDSOE BRANCH	3.54	Miles	2 or 3	5A	2 or 3											5A															
WEST FORK WHITE	51202030404	Putnam	INW0344_02	BIG WALNUT CREEK	9.05	Miles	2 or 3	5A	2 or 3											5A															
WEST FORK WHITE	51202030404	Putnam	INW0344_03	BIG WALNUT CREEK	6.02	Miles	2 or 3	5A	2 or 3											5A															
WEST FORK WHITE	51202030404	Putnam	INW0344_04	BIG WALNUT CREEK	4.73	Miles	2 or 3	5A	2 or 3											5A															
WEST FORK WHITE	51202030404	Putnam	INW0344_05	BIG WALNUT CREEK	11.87	Miles	2 or 3	5A	2 or 3											5A															
WEST FORK WHITE	51202030404	Putnam	INW0344_06	BIG WALNUT CREEK	8.36	Miles	2 or 3	5A	2 or 3											5A															
WEST FORK WHITE	51202030404	Putnam	INW0344_T1003	BIG WALNUT CREEK - UNNAMED TRIBUTARY	4.63	Miles	2 or 3	5A	2 or 3											5A															
WEST FORK WHITE	51202030404	Putnam	INW0344_T1004	BIG WALNUT CREEK - UNNAMED TRIBUTARY	5.91	Miles	2 or 3	5A	2 or 3											5A															
WEST FORK WHITE	51202030404	Putnam	INW0344_T1005	BIG WALNUT - UNNAMED TRIBUTARY	5.75	Miles	2 or 3	5A	2 or 3											5A															
WEST FORK WHITE	51202030404	Putnam	INW0344_T1005A	ALBION POND INLET	0.6	Miles	2 or 3	5A	2 or 3											5A															
WEST FORK WHITE	51202030404	Putnam	INW0344_T1006	BIG WALNUT CREEK - UNNAMED TRIBUTARY	2.37	Miles	2 or 3	5A	2 or 3											5A															
WEST FORK WHITE	51202030404	Putnam	INW0344_T1007	BIG WALNUT CREEK - UNNAMED TRIBUTARY	6.57	Miles	2 or 3	5A	2 or 3											5A															
WEST FORK WHITE	51202030404	Putnam	INW0344_T1008	BIG WALNUT CREEK - UNNAMED TRIBUTARY	3.55	Miles	2 or 3	5A	2 or 3											5A															
WEST FORK WHITE	51202030404	Putnam	INW0344_T1009	BIG WALNUT CREEK - UNNAMED TRIBUTARY	2.58	Miles	2 or 3	5A	2 or 3											5A															
WEST FORK WHITE	51202030404	Putnam	INW0344_T1010	BIG WALNUT CREEK - UNNAMED TRIBUTARY	1.72	Miles	2 or 3	5A	2 or 3											5A															
WEST FORK WHITE	51202030404	Putnam	INW0344_T1011	BIG WALNUT CREEK - UNNAMED TRIBUTARY	3.73	Miles	2 or 3	5A	2 or 3											5A															
WEST FORK WHITE	51202030404	Putnam	INW0344_T1012	BIG WALNUT CREEK - UNNAMED TRIBUTARY	0.86	Miles	2 or 3	5A	2 or 3											5A															
WEST FORK WHITE	51202030405	Putnam	INW0345_03	BIG WALNUT CREEK	3.88	Miles	2 or 3	5A	5B											5A	5B					5B									
WEST FORK WHITE	51202030405	Putnam	INW0345_04	BIG WALNUT CREEK	7.52	Miles	2 or 3	5A	5B											5A	5B					5B									
WEST FORK WHITE	51202030405	Putnam	INW0345_05	BIG WALNUT CREEK	4.52	Miles	2 or 3	5A	5B											5A	5B					5B									
WEST FORK WHITE	51202030405	Putnam	INW0345_06	BIG WALNUT CREEK	7.33	Miles	5A	5A	5B											5A	5B			5A		5B									
WEST FORK WHITE	51202030405	Putnam	INW0345_T1002	MAIDEN RUN	8.97	Miles	5A	2 or 3	2 or 3				5A																						
WEST FORK WHITE	51202030405	Clay/Putnam	INW0345_T1003	JOHNSON BRANCH	15.95	Miles	2 or 3	5A	2 or 3											5A															
WEST FORK WHITE	51202030405	Putnam	INW0345_T1004	BIG WALNUT CREEK - UNNAMED TRIBUTARY	3.27	Miles	2 or 3	5A	5B											5A	5B					5B									
WEST FORK WHITE	51202030405	Putnam	INW0345_T1005	BIG WALNUT CREEK - UNNAMED TRIBUTARY	2.59	Miles	2 or 3	5A	5B											5A	5B					5B									
WEST FORK WHITE	51202030405	Putnam	INW0345_T1006	BIG WALNUT CREEK - UNNAMED TRIBUTARY	1.9	Miles	2 or 3	5A	5B											5A	5B					5B									
WEST FORK WHITE	51202030405	Putnam	INW0345_T1008	BIG WALNUT CREEK - UNNAMED TRIBUTARY	4.68	Miles	5A	5A	5B											5A	5B			5A		5B									
WEST FORK WHITE	51202030501	Hendricks	INW0351_03	MILL CREEK, EAST FORK	17.33	Miles	2 or 3	4A	2 or 3											4A															
WEST FORK WHITE	51202030501	Hendricks	INW0351_04	MILL CREEK, EAST FORK	13.54	Miles	2 or 3	4A	2 or 3											4A															
WEST FORK WHITE	51202030501	Hendricks	INW0351_T1002	MILL CREEK, EAST FORK - UNNAMED TRIBUTARY	6.12	Miles	2 or 3	4A	2 or 3											4A															
WEST FORK WHITE	51202030502	Hendricks	INW0352_02	MILL CREEK	19.46	Miles	2 or 3	4A	2 or 3											4A															
WEST FORK WHITE	51202030502	Hendricks	INW0352_03	MILL CREEK	3.62	Miles	2 or 3	4A	2 or 3											4A															
WEST FORK WHITE	51202030502	Hendricks	INW0352_T1008	CRITTENDEN CREEK	4.66	Miles	2 or 3	4A	2 or 3											4A															
WEST FORK WHITE	51202030502	Hendricks	INW0352_T1010	CRITTENDEN CREEK - UNNAMED TRIBUTARY	4.73	Miles	2 or 3	4A	2 or 3											4A															
WEST FORK WHITE	51202030502	Hendricks	INW0352_T1011	CRITTENDEN CREEK - UNNAMED TRIBUTARY	6.35	Miles	2 or 3	4A	2 or 3											4A															
WEST FORK WHITE	51202030502	Hendricks	INW0352_T1012	CRITTENDEN CREEK	11.08	Miles	2 or 3	4A	2 or 3											4A															
WEST FORK WHITE	51202030503	Hendricks	INW0353_02	MILL CREEK	3.04	Miles	2 or 3	4A	2 or 3											4A															
WEST FORK WHITE	51202030503	Hendricks/Morgan/Putnam	INW0353_03	MILL CREEK	5.31	Miles	2 or 3	4A	2 or 3											4A															
WEST FORK WHITE	51202030503	Hendricks/Putnam	INW0353_T1004	MILL CREEK - UNNAMED TRIBUTARY	9.85	Miles	2 or 3	4A	2 or 3											4A															
WEST FORK WHITE	51202030503	Hendricks	INW0353_T1006	MILL CREEK - UNNAMED TRIBUTARY	10.02	Miles	2 or 3	4A	2 or 3											4A															
WEST FORK WHITE	51202030503	Hendricks	INW0353_T1007	MILL CREEK - UNNAMED TRIBUTARY	5.12	Miles	2 or 3	4A	2 or 3											4A															
WEST FORK WHITE	51202030503	Putnam	INW0353_T1008	SALLUST BRANCH	2.53	Miles	2 or 3	4A	2 or 3											4A															
WEST FORK WHITE	51202030503	Hendricks/Morgan	INW0353_T1009	MILL CREEK DITCH	7.1	Miles	2 or 3	4A	2 or 3											4A															
WEST FORK WHITE	51202030503	Hendricks/Putnam	INW0353_T1011	SALLUST BRANCH - UNNAMED TRIBUTARY	10.98	Miles	2 or 3	4A	2 or 3											4A															
WEST FORK WHITE	51202030504	Hendricks	INW0354_03	MUD CREEK	5.3	Miles	2 or 3	4A	2 or 3											4A															
WEST FORK WHITE	51202030504	Hendricks	INW0354_04	MUD CREEK	12.99	Miles	2 or 3	4A	2 or 3											4A															
WEST FORK WHITE	51202030504	Hendricks/Morgan	INW0354_05	MUD CREEK	11.55	Miles	2 or 3	4A	2 or 3											4A															
WEST FORK WHITE	51202030504	Hendricks	INW0354_T1013	MUD CREEK - UNNAMED TRIBUTARY	11.1	Miles	2 or 3	4A	2 or 3											4A															
WEST FORK WHITE	51202030508	Morgan/Putnam	INW0358_02	MILL CREEK	8.26	Miles	2 or 3	5A	2 or 3											5A															
WEST FORK WHITE	51202030508	Putnam	INW0358_03	MILL CREEK	3.34	Miles	2 or 3	5A	2 or 3											5A															
WEST FORK WHITE	51202030508	Morgan/Putnam	INW0358_T1003	BELLE UNION BRANCH	15.5	Miles	2 or 3	5A	2 or 3											5A															
WEST FORK WHITE	51202030508	Putnam	INW0358_T1004	COTTON BRANCH	12.92	Miles	2 or 3	5A	2 or 3											5A															
WEST FORK WHITE	51202030508	Putnam	INW0358_T1005	COTTON BRANCH - UNNAMED TRIBUTARY	2.59	Miles	2 or 3	5A	2 or 3											5A															
WEST FORK WHITE	51202030508	Putnam	INW0358_T1006	MILL CREEK - UNNAMED TRIBUTARY	4.03	Miles	2 or 3	5A	2 or 3											5A															
WEST FORK WHITE	51202030509	Putnam	INW0359_02	MILL CREEK	0.65	Miles	2 or 3	5A	2 or 3											5A															
WEST FORK WHITE	51202030509	Putnam	INW0359_03	MILL CREEK	1.69	Miles	2 or 3	5A	2 or 3											5A															
WEST FORK WHITE	51202030509	Putnam	INW0359_T1005	VERMILLION BRANCH	6.87	Miles	2 or 3	5A	2 or 3											5A															
WEST FORK WHITE	51202030509	Putnam	INW0359_T1006	VERMILLION BRANCH	5.66	Miles	2 or 3	5A	2 or 3											5A															
WEST FORK WHITE	51202030509	Putnam	INW0359_T1008	VERMILLION BRANCH - UNNAMED TRIBUTARY	2.99	Miles	2 or 3	5A	2 or 3											5A															
WEST FORK WHITE	51202030509	Morgan/Putnam	INW0359_T1009	MILL CREEK - UNNAMED TRIBUTARY	2.93	Miles	2 or 3	5A	2 or 3											5A															
WEST FORK WHITE	51202030509	Putnam	INW0359_T1010	MILL CREEK - UNNAMED TRIBUTARY	1.66	Miles	2 or 3	5A	2 or 3											5A															
WEST FORK WHITE	51202030509	Putnam	INW0359_T1011	HIGGINS BRANCH	0.48	Miles	2 or 3	5A	2 or 3											5A															
WEST FORK WHITE	51202030509	Putnam	INW0359_T1012	HIGGINS BRANCH	8.71	Miles	2 or 3	5A	2 or 3											5A															
WEST FORK WHITE	51202030509	Putnam	INW0359_T1013	HIGGINS BRANCH - UNNAMED TRIBUTARY	3.48	Miles	2 or 3	5A	2 or 3											5A															
WEST FORK WHITE	51202030509	Putnam	INW0359_T1014	HIGGINS BRANCH	5.14	Miles	2 or 3	5A	2 or 3											5A															
WEST FORK WHITE	51202030509	Putnam	INW0359_T1015	HIGGINS BRANCH	2.87	Miles	2 or 3	5A	2 or 3											5A															
WEST FORK WHITE	51202030510	Owen/Putnam	INW035A_02	MILL CREEK	7.03	Miles	2 or 3	5A	2 or 3											5A															
WEST FORK WHITE	51202030510	Owen/Putnam	INW035A_T1009	SAND BRANCH	7.58	Miles	2 or 3	5A	2 or 3											5A															
WEST FORK WHITE	51202030511	Putnam	INW035B_02	DOE CREEK	7.32	Miles	2 or 3	4A	2 or 3											4A															
WEST FORK WHITE	51202030511	Putnam	INW035B_03	DOE CREEK	8.42	Miles	2 or 3	4A	2 or 3											4A															
WEST FORK WHITE	51202030511	Owen/Putnam	INW035B_04	DOE CREEK	1.72	Miles	2 or 3	4A	2 or 3											4A															
WEST FORK WHITE	51202030511	Owen/Putnam	INW035B_T1004	DOE CREEK - UNNAMED TRIBUTARY	1.32	Miles	2 or 3	4A	2 or 3											4A															
WEST FORK WHITE	51202030511	Putnam	INW035B_T1008	FERGUSON BRANCH	10.57	Miles	2 or 3	4A	2 or 3											4A															
WEST FORK WHITE	51202030511	Putnam	INW035B_T1009	FERGUSON BRANCH - UNNAMED TRIBUTARY	7.52	Miles	2 or 3	4A	2 or 3											4A															
WEST FORK WHITE	51202030511	Owen/Putnam	INW035B_T1012	DOE CREEK - UNNAMED TRIBUTARY	3.74	Miles	2 or 3	4A	2 or 3											4A															
WEST FORK WHITE	51202030512	Putnam	INW035C_03	MILL CREEK	2.27	Miles	2 or 3	5A	2 or 3											5A															
WEST FORK WHITE	51202030512	Owen	INW035C_04	MILL CREEK	13.89	Miles	2 or 3	4A	2 or 3											4A															
WEST FORK WHITE	51202030601	Clay	INW0361_01	BIRCH CREEK	7.21	Miles	5A	4A	2 or 3				5A						5A	4A				5A											
WEST FORK WHITE	51202030601	Clay	INW0361_T1001	LITTLE BIRCH CREEK	8.99	Miles	5A	4A	2 or 3				5A						5A	4A				5A											
WEST FORK WHITE	51202030601	Clay	INW0361_T1004	BIRCH CREEK, EAST FORK - UNNAMED TRIBUTARY	3.83	Miles	2 or 3	4A	2 or 3											4A															
WEST FORK WHITE	51202030601	Clay	INW0361_T1007	BIRCH CREEK, EAST FORK	2.76	Miles	2 or 3	4A	2 or 3											4A															
WEST FORK WHITE	51202030602	Clay	INW0362_02	BIRCH CREEK	4.24	Miles	2 or 3	4A	2 or 3											4A															
WEST FORK WHITE	51202030602	Clay	INW0362_03	BIRCH CREEK	5.18	Miles	2 or 3	4A	2 or 3											4A															
WEST FORK WHITE	51202030602	Clay	INW0362_04	BIRCH CREEK	4.04	Miles	2 or 3	4A	2 or 3											4A															
WEST FORK WHITE	51202030602	Clay	INW0362_05	BIRCH CREEK	4.5	Miles	2 or 3	4A	2 or 3											4A															
WEST FORK WHITE	51202030602	Clay	INW0362_T1004	BIRCH CREEK - UNNAMED TRIBUTARY	1.81	Miles	2 or 3	4A	2 or 3											4A															
WEST FORK WHITE	51202030602	Clay	INW0362_T1007	CROOKED CREEK - UNNAMED TRIBUTARY	16.01	Miles	2 or 3	4A	2 or 3											4A															
WEST FORK WHITE	51202030602	Clay	INW0362_T1008	CROOKED CREEK	1.92	Miles	2 or 3	4A	2 or 3											4A															
WEST FORK WHITE	51202030602	Clay	INW0362_T1009	BIRCH CREEK - UNNAMED TRIBUTARY	2.36	Miles	2 or 3	4A	2 or 3											4A															
WEST FORK WHITE	51202030602	Clay	INW0362_T1013	PRAIRIE CREEK	7.06	Miles	2 or 3	4A	2 or 3											4A															
WEST FORK WHITE	51202030602	Clay	INW0362_T1014	BRUSH CREEK	10.89	Miles	2 or 3	4A	2 or 3											4A															
WEST FORK WHITE	51202030701	Clay/Parke	INW0371_02	CROYS CREEK	11.58	Miles	2 or 3	5A	2 or 3											5A															
WEST FORK WHITE	51202030701	Clay	INW0371_03	CROYS CREEK	5.92	Miles	2 or 3	5A	2 or 3											5A															
WEST FORK WHITE	51202030701	Clay/Parke/Putnam	INW0371_T1002	ALMA CREEK	3.23	Miles	2 or 3	5A	2 or 3											5A															
WEST FORK WHITE	51202030701	Parke	INW0371_T1002A	ALMA LAKE INLET	0.79	Miles	2 or 3	5A	2 or 3											5A															
WEST FORK WHITE	51202030701	Clay	INW0371_T1003	VAN BUREN CREEK	11.39	Miles	2 or 3	5A	2 or 3											5A															
WEST FORK WHITE	51202030702	Clay/Putnam	INW0372_02	CROYS CREEK	9.47	Miles	5A	5A	2 or 3				5A							5A															
WEST FORK WHITE	51202030702	Clay/Putnam	INW0372_T1002	GUN CREEK	3.94	Miles	2 or 3	5A	2 or 3											5A															
WEST FORK WHITE	51202030702	Clay	INW0372_T1006	BILLY CREEK	6.14	Miles	2 or 3	5A	2 or 3											5A															
WEST FORK WHITE	51202030702	Clay	INW0372_T1007	WESLEY DRAIN	3.08	Miles	2 or 3	5A	2 or 3											5A															
WEST FORK WHITE	51202030702	Putnam	INW0372_T1008	CHURCH CREEK	4.12	Miles	2 or 3	5A	2 or 3											5A															
WEST FORK WHITE	51202030702	Clay	INW0372_T1010	BILLY CREEKBILLY CREEK - UNNAMED TRIBUTARY	2.41	Miles	2 or 3	5A	2 or 3											5A															
WEST FORK WHITE	51202030703	Owen	INW0373_03	JORDAN CREEK	11.82	Miles	2 or 3	5A	2 or 3											5A															
WEST FORK WHITE	51202030703	Clay/Owen	INW0373_04	JORDAN CREEK	17.77	Miles	2 or 3	5A	2 or 3											5A															
WEST FORK WHITE	51202030704	Clay/Owen/Putnam	INW0373_T1001	JORDAN CREEK, NORTH FORK	15.36	Miles	2 or 3	5A	2 or 3											5A															
WEST FORK WHITE	51202030703	Owen	INW0373_T1005	KING CREEK	2.36	Miles	2 or 3	5A	2 or 3											5A															
WEST FORK WHITE	51202030703	Owen	INW0373_T1005A	KING CREEK	3.12	Miles	2 or 3	5A	2 or 3											5A															
WEST FORK WHITE	51202030703	Owen	INW0373_T1006	JORDAN CREEK - UNNAMED TRIBUTARY	3.36	Miles	2 or 3	5A	2 or 3											5A															
WEST FORK WHITE	51202030703	Owen	INW0373_T1007	JORDAN CREEK - UNNAMED TRIBUTARY	4.56	Miles	2 or 3	5A	2 or 3											5A															
WEST FORK WHITE	51202030703	Owen	INW0373_T1008	JORDAN CREEK - UNNAMED TRIBUTARY	3.62	Miles	2 or 3	5A	2 or 3											5A															
WEST FORK WHITE	51202030703	Clay/Owen	INW0373_T1009	MUDDY BRANCH	2.37	Miles	2 or 3	5A	2 or 3											5A															
WEST FORK WHITE	51202030703	Clay	INW0373_T1010	JORDAN CREEK - UNNAMED TRIBUTARY	2.94	Miles	2 or 3	5A	2 or 3											5A															
WEST FORK WHITE	51202030704	Clay/Putnam	INW0374_03	EEL RIVER	3.7	Miles	2 or 3	5A	2 or 3											5A															
WEST FORK WHITE	51202030704	Clay/Putnam	INW0374_04	EEL RIVER	15.33	Miles	2 or 3	5A	2 or 3											5A															
WEST FORK WHITE	51202030704	Clay	INW0374_T1005	TILLMAN CREEK	4.08	Miles	2 or 3	5A	2 or 3											5A															
WEST FORK WHITE	51202030704	Clay	INW0374_T1006	AHLEMEYER BRANCH	5.11	Miles	2 or 3	5A	2 or 3											5A															
WEST FORK WHITE	51202030706	Clay	INW0376_01	EEL RIVER	5.83	Miles	2 or 3	2 or 3	5B																	5B									
WEST FORK WHITE	51202030706	Clay	INW0376_03	EEL RIVER	5.58	Miles	2 or 3	2 or 3	5B																	5B									
WEST FORK WHITE	51202030706	Clay	INW0376_04	EEL RIVER	5.48	Miles	2 or 3	2 or 3	5B																	5B									
WEST FORK WHITE	51202030706	Clay	INW0376_T1003	HOG CREEK	11.99	Miles	5A	5A	2 or 3				5A							5A															
WEST FORK WHITE	51202030801	Vigo	INW0381_T1003	WABASH AND ERIE CANAL	8.12	Miles	2 or 3	4A	2 or 3											4A															
WEST FORK WHITE	51202030802	Clay/Vigo	INW0382_01	SPLUNGE CREEK	4.72	Miles	2 or 3	4A	2 or 3											4A															
WEST FORK WHITE	51202030802	Clay/Vigo	INW0382_T1001	BIG SLOUGH	15.15	Miles	2 or 3	4A	2 or 3											4A															
WEST FORK WHITE	51202030802	Clay	INW0382_T1002	LITTLE SLOUGH CREEK	5.32	Miles	2 or 3	4A	2 or 3											4A															
WEST FORK WHITE	51202030802	Clay	INW0382_T1003	CLEAR BRANCH	7.6	Miles	2 or 3	4A	2 or 3											4A															
WEST FORK WHITE	51202030802	Clay/Vigo	INW0382_T1004	SPLUNGE CREEK - UNNAMED TRIBUTARY	12.02	Miles	2 or 3	4A	2 or 3											4A															
WEST FORK WHITE	51202030802	Clay/Vigo	INW0382_T1005	SPLUNGE CREEK - UNNAMED TRIBUTARY	7.88	Miles	2 or 3	4A	2 or 3											4A															
WEST FORK WHITE	51202030802	Clay	INW0382_T1006	BIRCH CREEK, EAST FORK	6.31	Miles	2 or 3	4A	2 or 3											4A															
WEST FORK WHITE	51202030803	Clay	INW0383_02	EEL RIVER	2.44	Miles	2 or 3	4A	2 or 3											4A															
WEST FORK WHITE	51202030803	Clay	INW0383_03	EEL RIVER	2.6	Miles	2 or 3	4A	2 or 3											4A															
WEST FORK WHITE	51202030803	Clay	INW0383_04	EEL RIVER	3.79	Miles	2 or 3	4A	2 or 3											4A															
WEST FORK WHITE	51202030804	Clay	INW0384_02	CONNELLY DITCH	9.83	Miles	5A	4A	2 or 3				5A							4A															
WEST FORK WHITE	51202030804	Clay	INW0384_03	CONNELLY DITCH	4.03	Miles	5A	4A	2 or 3				5A							4A															
WEST FORK WHITE	51202030804	Clay	INW0384_04	CONNELLY DITCH	7.97	Miles	5A	4A	2 or 3				5A							4A															
WEST FORK WHITE	51202030804	Clay/Owen	INW0384_05	CONNELLY DITCH	6.15	Miles	5A	4A	2 or 3				5A							4A															
WEST FORK WHITE	51202030804	Clay/Owen	INW0384_T1001	CONNELLY DITCH - UNNAMED TRIBUTARY	5.69	Miles	2 or 3	4A	2 or 3											4A															
WEST FORK WHITE	51202030804	Clay	INW0384_T1003	EEL RIVER - UNNAMED TRIBUTARY	1.93	Miles	2 or 3	4A	2 or 3											4A															
WEST FORK WHITE	51202030804	Clay	INW0384_T1004	EEL RIVER - UNNAMED TRIBUTARY	8.72	Miles	2 or 3	4A	2 or 3											4A															
WEST FORK WHITE	51202030805	Clay	INW0385_02	EEL RIVER	7.44	Miles	5A	4A	2 or 3				5A							4A															
WEST FORK WHITE	51202030806	Owen	INW0386_01	LICK CREEK	17.47	Miles	2 or 3	4A	2 or 3											4A															
WEST FORK WHITE	51202030807	Owen	INW0387_02	LICK CREEK	5.99	Miles	2 or 3	4A	2 or 3											4A															
WEST FORK WHITE	51202030807	Owen	INW0387_03	LICK CREEK	15.21	Miles	2 or 3	4A	2 or 3											4A															
WEST FORK WHITE	51202030808	Greene	INW0388_02	LAGOON CREEK	8.27	Miles	2 or 3	4A	2 or 3											4A															
WEST FORK WHITE	51202030808	Greene/Owen	INW0388_03	LAGOON CREEK	5.65	Miles	2 or 3	4A	2 or 3											4A															
WEST FORK WHITE	51202030808	Clay/Greene	INW0388_T1002	HOWESVILLE DITCH - UNNAMED TRIBUTARY	2.72	Miles	2 or 3	4A	2 or 3											4A															
WEST FORK WHITE	51202030808	Greene	INW0388_T1005	HOWESVILLE DITCH - UNNAMED TRIBUTARY	7.18	Miles	2 or 3	4A	2 or 3											4A															
WEST FORK WHITE	51202030808	Greene	INW0388_T1007	HOWESVILLE DITCH	13.14	Miles	2 or 3	4A	2 or 3											4A															
WEST FORK WHITE	51202030808	Clay/Greene	INW0388_T1008	HOWESVILLE DITCH - UNNAMED TRIBUTARY	2.09	Miles	2 or 3	4A	2 or 3											4A															
WEST FORK WHITE	51202030808	Greene	INW0388_T1009	HOWESVILLE DITCH - UNNAMED TRIBUTARY	6.37	Miles	2 or 3	4A	2 or 3											4A															
WEST FORK WHITE	51202030809	Clay/Owen	INW0389_03	EEL RIVER	5.64	Miles	2 or 3	4A	2 or 3											4A															
WEST FORK WHITE	51202030809	Clay/Greene	INW0389_T1008	EEL RIVER - UNNAMED TRIBUTARY	4.69	Miles	2 or 3	4A	2 or 3											4A															
WEST FORK WHITE	51202030809	Clay	INW0389_T1012	NO. 4 LATERAL	5.28	Miles	2 or 3	4A	2 or 3											4A															
WEST FORK WHITE	51202030809	Clay	INW0389_T1013	WABASH AND ERIE CANAL	7.21	Miles	2 or 3	4A	2 or 3											4A															
WEST FORK WHITE	51202030810	Greene/Owen	INW038A_03	EEL RIVER	4.02	Miles	2 or 3	4A	2 or 3											4A															

BASIN	HYDROLOGIC UNIT CODE	COUNTY	ASSESSMENT UNIT ID	ASSESSMENT UNIT NAME	SIZE	UNITS	ALU	RECR	FC	PWS	ALGAE	AMMONIA, UN-IONIZED	BIOLOGICAL INTEGRITY	CADMIUM (DISSOLVED)	CHLORIDE	COPPER (DISSOLVED)	CYANIDE (AS FREE CYANIDE)	DIOXIN (INCLUDING 2,3,7,8-TCDD)	DISSOLVED OXYGEN	ESCHERICHIA COLI (E_COLI)	MERCURY IN FISH TISSUE	MERCURY, TOTAL	NICKEL (DISSOLVED)	NUTRIENTS	OIL AND GREASE	PCBS IN FISH TISSUE	PESTICIDES	PH	PHOSPHORUS, TOTAL	POLYCHLORINATED BIPHENYLS (PCBS)	SEDIMENTATION or SILTATION	SULFATE	TASTE	TEMPERATURE	ZINC (DISSOLVED)
WEST FORK WHITE	51202030810	Owen	INW038A_T1002	EEL RIVER - UNNAMED TRIBUTARY	3.69	Miles	2 or 3	4A	2 or 3											4A															
WEST FORK WHITE	51202030810	Owen	INW038A_T1006	BEECH CREEK	5.44	Miles	2 or 3	4A	2 or 3											4A															
WEST FORK WHITE	51202030810	Owen	INW038A_T1007	BEECH CREEK	10.97	Miles	2 or 3	4A	2 or 3											4A															
WEST FORK WHITE	51202030810	Owen	INW038A_T1008	BEECH CREEK - UNNAMED TRIBUTARY	0.97	Miles	2 or 3	4A	2 or 3											4A															
WEST FORK WHITE	51202030810	Owen	INW038A_T1010	BEECH CREEK - UNNAMED TRIBUTARY	1.4	Miles	2 or 3	4A	2 or 3											4A															
WEST FORK WHITE	51202030810	Owen	INW038A_T1014	BEECH CREEK - UNNAMED TRIBUTARY	1.35	Miles	2 or 3	4A	2 or 3											4A															
WEST FORK WHITE	51202030810	Owen	INW038A_T1016	BRUSH CREEK	20.6	Miles	2 or 3	4A	2 or 3											4A															
WEST FORK WHITE	51202030810	Greene/Owen	INW038A_T1018	LICK CREEK	2.46	Miles	2 or 3	4A	2 or 3											4A															
WEST FORK WHITE	51202030811	Greene	INW038B_02	EEL RIVER	1.94	Miles	5A	4A	5B											4A				5A		5B									
WEST FORK WHITE	51202030811	Greene	INW038B_03	EEL RIVER	3.21	Miles	5A	4A	5B											4A				5A		5B									
EAST FORK WHITE	51202040101	Henry	INW0411_02	LITTLE BLUE RIVER	11.9	Miles	2 or 3	4A	2 or 3											4A															
EAST FORK WHITE	51202040101	Henry	INW0411_T1004	COLONY CREEK	6.9	Miles	2 or 3	4A	2 or 3											4A															
EAST FORK WHITE	51202040101	Henry	INW0411_T1005	MOONSHINE RUN	2.99	Miles	2 or 3	4A	2 or 3											4A															
EAST FORK WHITE	51202040102	Henry	INW0412_01	BIG BLUE RIVER	18.01	Miles	5A	4A	2 or 3				5A							4A															
EAST FORK WHITE	51202040102	Henry	INW0412_T1006	MOON BROOK	2.95	Miles	2 or 3	4A	2 or 3											4A															
EAST FORK WHITE	51202040102	Henry	INW0412_T1008	LICK BRANCH	5.33	Miles	2 or 3	4A	2 or 3											4A															
EAST FORK WHITE	51202040102	Henry	INW0412_T1009	BIG BLUE RIVER	2.99	Miles	2 or 3	4A	2 or 3											4A															
EAST FORK WHITE	51202040102	Henry	INW0412_T1010	BIG BLUE RIVER	0.96	Miles	2 or 3	4A	2 or 3											4A															
EAST FORK WHITE	51202040103	Henry	INW0413_02	BIG BLUE RIVER	8.3	Miles	5A	4A	5B				5A							4A						5B									
EAST FORK WHITE	51202040103	Henry	INW0413_02A	GIBONEY LAKE INLET	0.57	Miles	5A	2 or 3	5B				5A													5B									
EAST FORK WHITE	51202040103	Henry	INW0413_03	BIG BLUE RIVER	3.89	Miles	5A	4A	5B				5A							4A						5B									
EAST FORK WHITE	51202040104	Henry	INW0414_03	DUCK CREEK	17.65	Miles	2 or 3	4A	2 or 3											4A															
EAST FORK WHITE	51202040104	Henry	INW0414_T1005	DRY FORK	4.13	Miles	2 or 3	4A	2 or 3											4A															
EAST FORK WHITE	51202040104	Henry	INW0414_T1006	GOSLIN CREEK	4.94	Miles	2 or 3	4A	2 or 3											4A															
EAST FORK WHITE	51202040105	Henry/Rush	INW0415_01	BUCK CREEK	18.4	Miles	2 or 3	4A	2 or 3											4A															
EAST FORK WHITE	51202040106	Henry	INW0416_01	BIG BLUE RIVER	4.52	Miles	5A	4A	5B				5A							4A						5B									
EAST FORK WHITE	51202040106	Henry	INW0416_02	BIG BLUE RIVER	11.84	Miles	2 or 3	4A	5B											4A						5B									
EAST FORK WHITE	51202040107	Henry/Rush	INW0417_05	MONTGOMERY CREEK	5.47	Miles	2 or 3	4A	2 or 3											4A															
EAST FORK WHITE	51202040107	Henry	INW0417_T1001	CENTRAL CREEK	3.34	Miles	2 or 3	4A	2 or 3											4A															
EAST FORK WHITE	51202040108	Henry/Rush	INW0418_01	BIG BLUE RIVER	3.36	Miles	2 or 3	4A	5B											4A	5B					5B									
EAST FORK WHITE	51202040108	Rush	INW0418_03	BIG BLUE RIVER	3.36	Miles	2 or 3	4A	5B											4A	5B					5B									
EAST FORK WHITE	51202040108	Rush	INW0418_04	BIG BLUE RIVER	1.85	Miles	2 or 3	4A	5B											4A	5B					5B									
EAST FORK WHITE	51202040108	Rush	INW0418_05	BIG BLUE RIVER	4.53	Miles	2 or 3	4A	5B											4A	5B					5B									
EAST FORK WHITE	51202040108	Rush	INW0418_05A	BIG BLUE RIVER	0.61	Miles	2 or 3	2 or 3	5B												5B					5B									
EAST FORK WHITE	51202040108	Hancock/Rush	INW0418_06	BIG BLUE RIVER	6.13	Miles	2 or 3	4A	5B											4A	5B					5B									
EAST FORK WHITE	51202040108	Rush	INW0418_T1010	RIVERSIDE BROOK	1.95	Miles	2 or 3	2 or 3	5B												5B					5B									
EAST FORK WHITE	51202040201	Henry/Rush	INW0421_02	LITTLE BLUE RIVER	11.07	Miles	5A	4A	2 or 3				5A						5A	4A															
EAST FORK WHITE	51202040201	Rush	INW0421_03	LITTLE BLUE RIVER	8.45	Miles	5A	4A	2 or 3				5A						5A	4A															
EAST FORK WHITE	51202040202	Rush	INW0422_02	BEAVER MEADOW CREEK	10.1	Miles	2 or 3	4A	2 or 3											4A															
EAST FORK WHITE	51202040202	Rush	INW0422_03	BEAVER MEADOW CREEK	4.18	Miles	2 or 3	4A	2 or 3											4A															
EAST FORK WHITE	51202040202	Rush	INW0422_T1001	LINN CREEK	5.45	Miles	2 or 3	4A	2 or 3											4A															
EAST FORK WHITE	51202040203	Rush	INW0423_02	LITTLE BLUE RIVER	4	Miles	5A	4A	2 or 3				5A						5A	4A															
EAST FORK WHITE	51202040203	Rush	INW0423_03	LITTLE BLUE RIVER	4.43	Miles	5A	4A	2 or 3				5A						5A	4A															
EAST FORK WHITE	51202040203	Rush	INW0423_04	LITTLE BLUE RIVER	5.18	Miles	5A	4A	2 or 3				5A						5A	4A															
EAST FORK WHITE	51202040203	Rush	INW0423_05	LITTLE BLUE RIVER	6.91	Miles	5A	4A	2 or 3				5A						5A	4A															
EAST FORK WHITE	51202040203	Rush	INW0423_06	LITTLE BLUE RIVER	1.32	Miles	5A	4A	2 or 3				5A						5A	4A															
EAST FORK WHITE	51202040203	Rush	INW0423_07	LITTLE BLUE RIVER	2.74	Miles	5A	4A	2 or 3				5A						5A	4A															
EAST FORK WHITE	51202040203	Rush	INW0423_T1001A	GILSON CREEK - UNNAMED TRIBUTARY	0.71	Miles	2 or 3	4A	2 or 3											4A															
EAST FORK WHITE	51202040203	Rush	INW0423_T1002	GILSON CREEK	4.61	Miles	2 or 3	4A	2 or 3											4A															
EAST FORK WHITE	51202040203	Rush	INW0423_T1003	NEWHOUSE DITCH	2.18	Miles	5A	4A	2 or 3				5A						5A	4A															
EAST FORK WHITE	51202040203	Rush	INW0423_T1004	LITTLE BLUE RIVER	3.28	Miles	5A	4A	2 or 3				5A						5A	4A															
EAST FORK WHITE	51202040203	Rush	INW0423_T1005	FARMERS STREAM	2.72	Miles	5A	4A	2 or 3				5A						5A	4A															
EAST FORK WHITE	51202040204	Rush/Shelby	INW0424_01	LITTLE BLUE RIVER	10.42	Miles	2 or 3	4A	2 or 3											4A															
EAST FORK WHITE	51202040204	Shelby	INW0424_T1001	COTTON RUN	2.61	Miles	2 or 3	4A	2 or 3											4A															
EAST FORK WHITE	51202040204	Rush/Shelby	INW0424_T1002	MANILLA BRANCH	5.91	Miles	2 or 3	4A	2 or 3											4A															
EAST FORK WHITE	51202040205	Shelby	INW0425_02	LITTLE BLUE RIVER	9.94	Miles	2 or 3	4A	2 or 3											4A															
EAST FORK WHITE	51202040205	Shelby	INW0425_03	LITTLE BLUE RIVER	6.86	Miles	2 or 3	4A	2 or 3											4A															
EAST FORK WHITE	51202040205	Shelby	INW0425_T1001	LITTLE BLUE RIVER - UNNAMED TRIBUTARY	3.29	Miles	2 or 3	4A	2 or 3											4A															
EAST FORK WHITE	51202040205	Shelby	INW0425_T1002	LITTLE BLUE RIVER - UNNAMED TRIBUTARY	3.25	Miles	2 or 3	5A	2 or 3											5A															
EAST FORK WHITE	51202040205	Shelby	INW0425_T1003	LITTLE BLUE RIVER - UNNAMED TRIBUTARY	5.03	Miles	2 or 3	4A	2 or 3											4A															
EAST FORK WHITE	51202040303	Hancock/Shelby	INW0433_02	BRANDYWINE CREEK	10.77	Miles	2 or 3	5A	2 or 3											5A															
EAST FORK WHITE	51202040303	Shelby	INW0433_03	BRANDYWINE CREEK	10.28	Miles	2 or 3	5A	2 or 3											5A															
EAST FORK WHITE	51202040304	Shelby	INW0434_02	BRANDYWINE CREEK	10.14	Miles	2 or 3	5A	2 or 3											5A															
EAST FORK WHITE	51202040304	Shelby	INW0434_03	BRANDYWINE CREEK	3.71	Miles	2 or 3	5A	2 or 3											5A															
EAST FORK WHITE	51202040304	Shelby	INW0434_04	BRANDYWINE CREEK	0.7	Miles	2 or 3	5A	2 or 3											5A															
EAST FORK WHITE	51202040401	Hancock/Henry/Madison	INW0441_02	SUGAR CREEK	9.65	Miles	5A	5A	2 or 3										5A	5A				5A											
EAST FORK WHITE	51202040401	Hancock	INW0441_03	SUGAR CREEK	7.41	Miles	5A	4A	2 or 3										5A	4A				5A											
EAST FORK WHITE	51202040401	Henry	INW0441_T1001	HENDRICKS BROOK	2.28	Miles	2 or 3	5A	2 or 3											5A															
EAST FORK WHITE	51202040401	Hancock/Henry	INW0441_T1002	GRAIN CREEK	4.83	Miles	2 or 3	5A	2 or 3											5A															
EAST FORK WHITE	51202040401	Hancock	INW0441_T1003	PEE DEE DITCH	4.78	Miles	2 or 3	5A	2 or 3											5A															
EAST FORK WHITE	51202040402	Hancock	INW0442_02	SUGAR CREEK	1.32	Miles	5A	5A	2 or 3				5A							5A															
EAST FORK WHITE	51202040402	Hancock/Madison	INW0442_03	SUGAR CREEK	12.24	Miles	5A	5A	2 or 3				5A							5A															
EAST FORK WHITE	51202040402	Hancock/Madison	INW0442_T1003	DUNWOODY DITCH	1.72	Miles	5A	5A	2 or 3				5A							5A															
EAST FORK WHITE	51202040403	Hancock	INW0443_02	SUGAR CREEK	8.22	Miles	2 or 3	4A	2 or 3											4A															
EAST FORK WHITE	51202040403	Hancock	INW0443_03	SUGAR CREEK	8.72	Miles	2 or 3	4A	2 or 3											4A															
EAST FORK WHITE	51202040405	Hancock	INW0445_04	SUGAR CREEK	5.57	Miles	2 or 3	4A	2 or 3											4A															
EAST FORK WHITE	51202040405	Hancock	INW0445_05	SUGAR CREEK	8.77	Miles	2 or 3	4A	2 or 3											4A															
EAST FORK WHITE	51202040405	Hancock	INW0445_06	SUGAR CREEK	1.41	Miles	2 or 3	4A	2 or 3											4A															
EAST FORK WHITE	51202040405	Hancock/Shelby	INW0445_07	SUGAR CREEK	2.96	Miles	2 or 3	4A	2 or 3											4A															
EAST FORK WHITE	51202040405	Shelby	INW0445_08	SUGAR CREEK	6.2	Miles	2 or 3	4A	2 or 3											4A															
EAST FORK WHITE	51202040405	Hancock	INW0445_09	SUGAR CREEK	7.18	Miles	2 or 3	4A	2 or 3											4A															
EAST FORK WHITE	51202040405	Hancock	INW0445_T1001	LEARY WEBER DITCH	2.74	Miles	2 or 3	4A	2 or 3											4A															
EAST FORK WHITE	51202040405	Hancock	INW0445_T1002	PARKER DITCH	2.56	Miles	2 or 3	4A	2 or 3											4A															
EAST FORK WHITE	51202040405	Hancock	INW0445_T1003	KIRKHOFF DITCH	3.94	Miles	2 or 3	4A	2 or 3											4A															
EAST FORK WHITE	51202040504	Marion	INW0454_03	BUCK CREEK	2.69	Miles	2 or 3	5A	2 or 3											5A															
EAST FORK WHITE	51202040504	Marion	INW0454_04	BUCK CREEK	4.54	Miles	2 or 3	5A	2 or 3											5A															
EAST FORK WHITE	51202040504	Marion	INW0454_05	BUCK CREEK	2.1	Miles	2 or 3	5A	2 or 3											5A															
EAST FORK WHITE	51202040504	Johnson/Marion/Shelby	INW0454_06	BUCK CREEK	4.32	Miles	2 or 3	5A	2 or 3											5A															
EAST FORK WHITE	51202040504	Marion	INW0454_08	BUCK CREEK	4.51	Miles	2 or 3	5A	2 or 3											5A															
EAST FORK WHITE	51202040504	Marion	INW0454_T1003	BIG RUN	11.25	Miles	2 or 3	5A	2 or 3											5A															
EAST FORK WHITE	51202040504	Hancock	INW0454_T1006	DOE CREEK	5.24	Miles	2 or 3	5A	2 or 3											5A															
EAST FORK WHITE	51202040504	Hancock/Marion	INW0454_T1007	DOE CREEK	1.73	Miles	2 or 3	5A	2 or 3											5A															
EAST FORK WHITE	51202040601	Johnson	INW0461_01	YOUNGS CREEK	11.65	Miles	2 or 3	5A	2 or 3											5A															
EAST FORK WHITE	51202040601	Johnson	INW0461_T1005	GRASSY FORK, EAST	5.01	Miles	2 or 3	5A	2 or 3											5A															
EAST FORK WHITE	51202040601	Johnson	INW0461_T1006	MOORES CREEK	6.42	Miles	2 or 3	5A	2 or 3											5A															
EAST FORK WHITE	51202040602	Johnson	INW0462_01	HURRICANE CREEK	14.63	Miles	2 or 3	5A	2 or 3											5A															
EAST FORK WHITE	51202040603	Johnson	INW0463_02	YOUNGS CREEK	3.9	Miles	2 or 3	5A	2 or 3											5A															
EAST FORK WHITE	51202040603	Johnson	INW0463_03	YOUNGS CREEK	3.56	Miles	2 or 3	5A	2 or 3											5A															
EAST FORK WHITE	51202040603	Johnson	INW0463_04	YOUNGS CREEK	3.14	Miles	2 or 3	5A	2 or 3											5A															
EAST FORK WHITE	51202040603	Johnson	INW0463_05	YOUNGS CREEK	0.65	Miles	2 or 3	5A	2 or 3											5A															
EAST FORK WHITE	51202040603	Johnson	INW0463_T1003	RAY CREEK	15.43	Miles	2 or 3	5A	2 or 3											5A															
EAST FORK WHITE	51202040603	Johnson	INW0463_T1006	CANARY DITCH	2.25	Miles	2 or 3	5A	2 or 3											5A															
EAST FORK WHITE	51202040603	Johnson	INW0463_T1007	CANARY DITCH	3.87	Miles	2 or 3	5A	2 or 3											5A															
EAST FORK WHITE	51202040603	Johnson	INW0463_T1008	YOUNGS CREEK - UNNAMED TRIBUTARY	2.03	Miles	2 or 3	5A	2 or 3											5A															
EAST FORK WHITE	51202040604	Johnson	INW0464_03	YOUNGS CREEK	1.85	Miles	2 or 3	5A	2 or 3											5A															
EAST FORK WHITE	51202040604	Johnson	INW0464_04	YOUNGS CREEK	4.6	Miles	2 or 3	5A	2 or 3											5A															
EAST FORK WHITE	51202040604	Johnson	INW0464_05	YOUNGS CREEK	8.36	Miles	2 or 3	5A	2 or 3											5A															
EAST FORK WHITE	51202040604	Johnson	INW0464_T1008	AMITY DITCH	7.45	Miles	5A	5A	2 or 3				5A						5A	5A				5A											
EAST FORK WHITE	51202040604	Johnson	INW0464_T1010	HAZELET DITCH	2.03	Miles	2 or 3	5A	2 or 3											5A															
EAST FORK WHITE	51202040701	Shelby	INW0471_02	SNAIL CREEK	8.3	Miles	5A	5A	2 or 3				5A							5A															
EAST FORK WHITE	51202040701	Shelby	INW0471_03	SNAIL CREEK	2.54	Miles	5A	5A	2 or 3				5A							5A															
EAST FORK WHITE	51202040701	Shelby	INW0471_04	SNAIL CREEK	4.83	Miles	5A	5A	2 or 3				5A							5A															
EAST FORK WHITE	51202040701	Shelby	INW0471_05	SNAIL CREEK	1.04	Miles	5A	5A	2 or 3				5A							5A															
EAST FORK WHITE	51202040701	Shelby	INW0471_T1001	SNODGRASS DITCH	7.03	Miles	2 or 3	5A	2 or 3											5A															
EAST FORK WHITE	51202040701	Shelby	INW0471_T1002	SEXTON DITCH	4.64	Miles	5A	5A	2 or 3										5A	5A															
EAST FORK WHITE	51202040701	Shelby	INW0471_T1004	DRY FORK	11.63	Miles	5A	2 or 3	2 or 3				5A																						
EAST FORK WHITE	51202040702	Johnson	INW0472_01	LITTLE SUGAR CREEK	5.17	Miles	2 or 3	4A	2 or 3											4A															
EAST FORK WHITE	51202040702	Johnson/Marion	INW0472_T1001	LEATHERWOOD CREEK	12.07	Miles	5A	5A	2 or 3				5A						5A	5A															
EAST FORK WHITE	51202040702	Johnson	INW0472_T1004	CUTSINGER DITCH	5.45	Miles	2 or 3	4A	2 or 3											4A															
EAST FORK WHITE	51202040703	Shelby	INW0473_02	SUGAR CREEK	3.24	Miles	2 or 3	4A	2 or 3											4A															
EAST FORK WHITE	51202040703	Shelby	INW0473_03	SUGAR CREEK	5.1	Miles	2 or 3	4A	2 or 3											4A															
EAST FORK WHITE	51202040703	Johnson/Shelby	INW0473_04	SUGAR CREEK	2.92	Miles	2 or 3	4A	2 or 3											4A															
EAST FORK WHITE	51202040703	Johnson	INW0473_05	SUGAR CREEK	4.13	Miles	2 or 3	4A	2 or 3											4A															
EAST FORK WHITE	51202040704	Johnson	INW0474_02	SUGAR CREEK	0.54	Miles	2 or 3	4A	2 or 3											4A															
EAST FORK WHITE	51202040704	Johnson/Shelby	INW0474_03	SUGAR CREEK	2.93	Miles	2 or 3	4A	2 or 3											4A															
EAST FORK WHITE	51202040704	Johnson/Shelby	INW0474_04	SUGAR CREEK	8.91	Miles	2 or 3	4A	2 or 3											4A															
EAST FORK WHITE	51202040704	Johnson	INW0474_05	SUGAR CREEK	7.76	Miles	2 or 3	4A	2 or 3											4A															
EAST FORK WHITE	51202040704	Johnson	INW0474_T1004	SUGAR CREEK - UNNAMED TRIBUTARY	1.41	Miles	2 or 3	5A	2 or 3											5A															
EAST FORK WHITE	51202040704	Shelby	INW0474_T1005	SUGAR CREEK - UNNAMED TRIBUTARY	3.26	Miles	2 or 3	5A	2 or 3											5A															
EAST FORK WHITE	51202040704	Johnson/Shelby	INW0474_T1006	SUGAR CREEK - UNNAMED TRIBUTARY	3.06	Miles	2 or 3	5A	2 or 3											5A															
EAST FORK WHITE	51202040704	Johnson	INW0474_T1007	SHIPP DITCH	3.34	Miles	2 or 3	5A	2 or 3											5A															
EAST FORK WHITE	51202040705	Johnson	INW0475_02	SUGAR CREEK	1.06	Miles	2 or 3	4A	5B											4A						5B									
EAST FORK WHITE	51202040705	Johnson	INW0475_03	SUGAR CREEK	4.82	Miles	2 or 3	4A	5B											4A						5B									
EAST FORK WHITE	51202040705	Johnson	INW0475_T1006	HERRIOTTS CREEK	0.57	Miles	2 or 3	4A	2 or 3											4A															
EAST FORK WHITE	51202040705	Johnson	INW0475_T1007	HERRIOTTS CREEK	8.26	Miles	2 or 3	4A	2 or 3											4A															
EAST FORK WHITE	51202040705	Johnson	INW0475_T1010	AQUEDUCT	1.08	Miles	2 or 3	4A	5B											4A						5B									
EAST FORK WHITE	51202040801	Hancock/Henry	INW0481_02	SIXMILE CREEK	8.84	Miles	2 or 3	4A	2 or 3											4A															
EAST FORK WHITE	51202040801	Hancock	INW0481_03	SIXMILE CREEK	2.43	Miles	2 or 3	4A	2 or 3											4A															
EAST FORK WHITE	51202040801	Hancock/Henry	INW0481_T1002	PERRY BROOK	0.84	Miles	2 or 3	4A	2 or 3											4A															
EAST FORK WHITE	51202040801	Henry	INW0481_T1003	WINK DITCH	1.18	Miles	2 or 3	4A	2 or 3											4A															
EAST FORK WHITE	51202040801	Hancock/Henry	INW0481_T1004	MILLION BROOK	1.68	Miles	2 or 3	4A	2 or 3											4A															
EAST FORK WHITE	51202040802	Hancock/Rush	INW0482_02	SIXMILE CREEK	7.51	Miles	2 or 3	4A	2 or 3											4A															
EAST FORK WHITE	51202040802	Hancock/Rush	INW0482_03	SIXMILE CREEK	4.92	Miles	2 or 3	4A	2 or 3											4A															
EAST FORK WHITE	51202040802	Hancock	INW0482_T1001	ANTHONY CREEK	7.98	Miles	2 or 3	4A	2 or 3											4A															
EAST FORK WHITE	51202040802	Hancock	INW0482_T1002	DILLY CREEK	8.61	Miles	2 or 3	4A	2 or 3											4A															
EAST FORK WHITE	51202040802	Henry/Rush	INW0482_T1003	CHARLOTTES BROOK	3.54	Miles	2 or 3	4A	2 or 3											4A															
EAST FORK WHITE	51202040802	Rush	INW0482_T1004	SIXMILE CREEK	3.49	Miles	2 or 3	4A	2 or 3											4A															
EAST FORK WHITE	51202040802	Hancock	INW0482_T1005	SIXMILE CREEK - UNNAMED TRIBUTARY	1.99	Miles	2 or 3	4A	2 or 3											4A															
EAST FORK WHITE	51202040803	Hancock	INW0483_01	NAMELESS CREEK	17.8	Miles	2 or 3	4A	2 or 3											4A															
EAST FORK WHITE	51202040804	Hancock	INW0484_02	BIG BLUE RIVER	1.34	Miles	2 or 3	4A	2 or 3											4A															
EAST FORK WHITE	51202040804	Hancock/Shelby	INW0484_03	BIG BLUE RIVER	2.75	Miles	2 or 3	4A	2 or 3											4A															
EAST FORK WHITE	51202040804	Hancock	INW0484_T1001	BIG BLUE RIVER - UNNAMED TRIBUTARY	2.97	Miles	2 or 3	4A	2 or 3											4A															
EAST FORK WHITE	51202040804	Hancock/Shelby	INW0484_T1002	BIG BLUE RIVER - UNNAMED TRIBUTARY	5.37	Miles	2 or 3	4A	2 or 3											4A															
EAST FORK WHITE	51202040804	Hancock/Shelby	INW0484_T1004	PRAIRIE BRANCH	5.18	Miles	2 or 3	4A	2 or 3											4A															
EAST FORK WHITE	51202040804	Hancock/Shelby	INW0484_T1005	PRAIRIE BRANCH	1.18	Miles	2 or 3	4A	2 or 3											4A															
EAST FORK WHITE	51202040804	Hancock	INW0484_T1006	PRAIRIE BRANCH	2.7	Miles	2 or 3	4A	2 or 3											4A															
EAST FORK WHITE	51202040805	Shelby	INW0485_03	BIG BLUE RIVER	2.22	Miles	2 or 3	4A	2 or 3											4A															
EAST FORK WHITE	51202040805	Shelby	INW0485_04	BIG BLUE RIVER	5.36	Miles	2 or 3	4A	2 or 3											4A															
EAST FORK WHITE	51202040805	Shelby	INW0485_05	BIG BLUE RIVER	15	Miles	2 or 3	4A	2 or 3											4A															
EAST FORK WHITE	51202040805	Shelby	INW0485_T1001	BIG BLUE RIVER - UNNAMED TRIBUTARY	12.77	Miles	2 or 3	4A	2 or 3											4A															
EAST FORK WHITE	51202040805	Shelby	INW0485_T1002	FORMAN BRANCH	12.82	Miles	2 or 3	4A	2 or 3											4A															

BASIN	HYDROLOGIC UNIT CODE	COUNTY	ASSESSMENT UNIT ID	ASSESSMENT UNIT NAME	SIZE	UNITS	ALU	RECR	FC	PWS	ALGAE	AMMONIA, UN-IONIZED	BIOLOGICAL INTEGRITY	CADMIUM (DISSOLVED)	CHLORIDE	COPPER (DISSOLVED)	CYANIDE (AS FREE CYANIDE)	DIOXIN (INCLUDING 2,3,7,8-TCDD)	DISSOLVED OXYGEN	ESCHERICHIA COLI (E_COLI)	MERCURY IN FISH TISSUE	MERCURY, TOTAL	NICKEL (DISSOLVED)	NUTRIENTS	OIL AND GREASE	PCBS IN FISH TISSUE	PESTICIDES	PH	PHOSPHORUS, TOTAL	POLYCHLORINATED BIPHENYLS (PCBS)	SEDIMENTATION or SILTATION	SULFATE	TASTE	TEMPERATURE	ZINC (DISSOLVED)
EAST FORK WHITE	51202040806	Shelby	INW0486_02	BIG BLUE RIVER	9.89	Miles	2 or 3	4A	5B											4A						5B									
EAST FORK WHITE	51202040806	Shelby	INW0486_03	BIG BLUE RIVER	1.92	Miles	2 or 3	4A	2 or 3											4A															
EAST FORK WHITE	51202040806	Shelby	INW0486_04	BIG BLUE RIVER	5.73	Miles	2 or 3	4A	2 or 3											4A															
EAST FORK WHITE	51202040806	Shelby	INW0486_T1001	BIG BLUE RIVER - UNNAMED TRIBUTARY	10.04	Miles	2 or 3	4A	2 or 3											4A															
EAST FORK WHITE	51202040806	Shelby	INW0486_T1002	BIG BLUE RIVER - UNNAMED TRIBUTARY	2.67	Miles	2 or 3	4A	2 or 3											4A															
EAST FORK WHITE	51202040806	Shelby	INW0486_T1003	HOWELL DITCH	10.36	Miles	2 or 3	4A	2 or 3											4A															
EAST FORK WHITE	51202040807	Shelby	INW0487_02	BIG BLUE RIVER	8.67	Miles	2 or 3	4A	5B											4A						5B									
EAST FORK WHITE	51202040807	Shelby	INW0487_03	BIG BLUE RIVER	2.84	Miles	2 or 3	4A	5B											4A						5B									
EAST FORK WHITE	51202040807	Johnson/Shelby	INW0487_04	BIG BLUE RIVER	14.51	Miles	2 or 3	4A	5B											4A						5B									
EAST FORK WHITE	51202040807	Johnson	INW0487_05	BIG BLUE RIVER	0.7	Miles	2 or 3	2 or 3	5B																	5B									
EAST FORK WHITE	51202040807	Shelby	INW0487_T1001	SHAW DITCH	8.41	Miles	2 or 3	4A	2 or 3											4A															
EAST FORK WHITE	51202040805	Shelby	INW0487_T1001A	SHAW DITCH - UNNAMED TRIBUTARY	2.47	Miles	2 or 3	4A	2 or 3											4A															
EAST FORK WHITE	51202040807	Shelby	INW0487_T1002	BIG BLUE RIVER - UNNAMED TRIBUTARY	7.71	Miles	2 or 3	4A	2 or 3											4A															
EAST FORK WHITE	51202040903	Bartholomew/Johnson	INW0493_02	DRIFTWOOD RIVER	3.68	Miles	2 or 3	4A	2 or 3											4A															
EAST FORK WHITE	51202040903	Bartholomew	INW0493_03	DRIFTWOOD RIVER	2.27	Miles	2 or 3	5A	2 or 3											5A															
EAST FORK WHITE	51202040903	Bartholomew	INW0493_04	DRIFTWOOD RIVER	2.55	Miles	2 or 3	5A	2 or 3											5A															
EAST FORK WHITE	5120204		INW0493_T1050	BREWER DITCH	2.5	Miles	2 or 3	5A	2 or 3											5A															
EAST FORK WHITE	51202040904	Bartholomew	INW0494_02	DRIFTWOOD RIVER	4.74	Miles	2 or 3	5A	2 or 3											5A															
EAST FORK WHITE	51202040904	Bartholomew	INW0494_03	DRIFTWOOD RIVER	5.23	Miles	2 or 3	5A	2 or 3											5A															
EAST FORK WHITE	51202040904	Bartholomew	INW0494_04	DRIFTWOOD RIVER	3.93	Miles	2 or 3	5A	2 or 3											5A															
EAST FORK WHITE	51202040904	Bartholomew	INW0494_05	DRIFTWOOD RIVER	2.57	Miles	2 or 3	5A	2 or 3											5A															
EAST FORK WHITE	51202050101	Henry	INW0511_02	FLATROCK RIVER	2.65	Miles	2 or 3	4A	2 or 3											4A															
EAST FORK WHITE	51202050101	Henry	INW0511_03	FLATROCK RIVER	9.25	Miles	2 or 3	4A	2 or 3											4A															
EAST FORK WHITE	51202050101	Henry	INW0511_04	FLATROCK RIVER	2.27	Miles	2 or 3	4A	2 or 3											4A															
EAST FORK WHITE	51202050101	Henry	INW0511_T1003	MUD RUN	3.2	Miles	2 or 3	4A	2 or 3											4A															
EAST FORK WHITE	51202050101	Henry	INW0511_T1005	WILBUR WRIGHT CREEK	6.39	Miles	2 or 3	4A	2 or 3											4A															
EAST FORK WHITE	51202050101	Henry	INW0511_T1006	NO 2 ARM	3.68	Miles	2 or 3	5A	2 or 3											5A															
EAST FORK WHITE	51202050102	Henry	INW0512_02	FLATROCK RIVER	16.63	Miles	2 or 3	4A	2 or 3											4A															
EAST FORK WHITE	51202050102	Henry/Rush	INW0512_03	FLATROCK RIVER	6.58	Miles	2 or 3	4A	2 or 3											4A															
EAST FORK WHITE	51202050102	Henry	INW0512_T1001	MERCER DITCH	4.75	Miles	2 or 3	4A	2 or 3											4A															
EAST FORK WHITE	51202050102	Henry/Rush	INW0512_T1002	FLATROCK RIVER - UNNAMED TRIBUTARY	5.36	Miles	2 or 3	4A	2 or 3											4A															
EAST FORK WHITE	51202050103	Rush	INW0513_03	SHAWNEE CREEK	3.12	Miles	2 or 3	4A	2 or 3											4A															
EAST FORK WHITE	51202050103	Rush	INW0513_04	SHAWNEE CREEK	4.71	Miles	2 or 3	4A	2 or 3											4A															
EAST FORK WHITE	51202050103	Fayette/Rush	INW0513_T1002	LAWLESS DITCH	10.35	Miles	2 or 3	4A	2 or 3											4A															
EAST FORK WHITE	51202050103	Fayette/Rush	INW0513_T1004	SHAWNEE CREEK - UNNAMED TRIBUTARY	4.08	Miles	2 or 3	4A	2 or 3											4A															
EAST FORK WHITE	51202050103	Rush	INW0513_T1007	SHAWNEE CREEK - UNNAMED TRIBUTARY	2.14	Miles	2 or 3	4A	2 or 3											4A															
EAST FORK WHITE	51202050103	Fayette/Rush	INW0513_T1008	SHAWNEE CREEK - UNNAMED TRIBUTARY	2.66	Miles	2 or 3	4A	2 or 3											4A															
EAST FORK WHITE	51202050104	Rush	INW0514_01	FLATROCK RIVER	4.79	Miles	2 or 3	4A	2 or 3											4A															
EAST FORK WHITE	51202050104	Rush	INW0514_02	FLATROCK RIVER	3.86	Miles	2 or 3	4A	2 or 3											4A															
EAST FORK WHITE	51202050104	Rush	INW0514_T1001	MILES DITCH	3.24	Miles	2 or 3	4A	2 or 3											4A															
EAST FORK WHITE	51202050104	Rush	INW0514_T1002	PRINE DITCH	5.28	Miles	2 or 3	4A	2 or 3											4A															
EAST FORK WHITE	51202050104	Rush	INW0514_T1005	WIKOFF DITCH	3.08	Miles	2 or 3	4A	2 or 3											4A															
EAST FORK WHITE	51202050104	Rush	INW0514_T1006	GLIDDEN ARM	2.2	Miles	2 or 3	4A	2 or 3											4A															
EAST FORK WHITE	51202050104	Henry/Rush	INW0514_T1007	GLIDDEN DITCH	9.34	Miles	2 or 3	4A	2 or 3											4A															
EAST FORK WHITE	51202050301	Rush	INW0531_T1002	HODGE DITCH	8.31	Miles	5A	5A	2 or 3										5A	5A				5A											
EAST FORK WHITE	51202050303	Shelby	INW0533_05	CONNS CREEK	1.17	Miles	2 or 3	4A	2 or 3											4A															
EAST FORK WHITE	51202050401	Fayette/Rush	INW0541_02	DAVIS CREEK	3.64	Miles	2 or 3	4A	2 or 3											4A															
EAST FORK WHITE	51202050401	Fayette/Rush	INW0541_03	DAVIS CREEK	5.5	Miles	2 or 3	4A	2 or 3											4A															
EAST FORK WHITE	51202050401	Rush	INW0541_04	DAVIS CREEK	5.81	Miles	2 or 3	4A	2 or 3											4A															
EAST FORK WHITE	51202050401	Rush	INW0541_T1001	DAVIS CREEK - UNNAMED TRIBUTARY	12.94	Miles	2 or 3	4A	2 or 3											4A															
EAST FORK WHITE	51202050401	Fayette/Rush	INW0541_T1002	DAVIS CREEK, NORTH BRANCH	7.38	Miles	2 or 3	4A	2 or 3											4A															
EAST FORK WHITE	51202050401	Rush	INW0541_T1003	DAVIS CREEK - UNNAMED TRIBUTARY	4.64	Miles	2 or 3	4A	2 or 3											4A															
EAST FORK WHITE	51202050401	Rush	INW0541_T1004	DAVIS CREEKDAVIS CREEK - UNNAMED TRIBUTARY	3.59	Miles	2 or 3	4A	2 or 3											4A															
EAST FORK WHITE	51202050402	Rush	INW0542_03	FLATROCK RIVER	3.55	Miles	2 or 3	4A	2 or 3											4A															
EAST FORK WHITE	51202050402	Rush	INW0542_04	FLATROCK RIVER	5.15	Miles	2 or 3	4A	2 or 3											4A															
EAST FORK WHITE	51202050402	Rush	INW0542_05	FLATROCK RIVER	5.91	Miles	2 or 3	4A	5B											4A	5B														
EAST FORK WHITE	51202050402	Rush	INW0542_06	FLATROCK RIVER	8.16	Miles	2 or 3	4A	5B											4A	5B														
EAST FORK WHITE	51202050402	Rush	INW0542_T1002	FLATROCK RIVER - UNNAMED TRIBUTARY	9.63	Miles	2 or 3	4A	2 or 3											4A															
EAST FORK WHITE	51202050402	Rush	INW0542_T1003	TURKEY CREEK	4.57	Miles	2 or 3	4A	2 or 3											4A															
EAST FORK WHITE	51202050402	Fayette/Rush	INW0542_T1004	NORTH BRANCH TURKEY CREEK	5.61	Miles	2 or 3	4A	2 or 3											4A															
EAST FORK WHITE	51202050402	Fayette/Rush	INW0542_T1005	SOUTH BRANCH TURKEY CREEK	7.15	Miles	2 or 3	4A	2 or 3											4A															
EAST FORK WHITE	51202050402	Rush	INW0542_T1006	FLATROCK RIVER - UNNAMED TRIBUTARY	0.42	Miles	2 or 3	4A	5B											4A	5B														
EAST FORK WHITE	51202050403	Rush	INW0543_02	FLATROCK RIVER	0.86	Miles	2 or 3	2 or 3	5B												5B														
EAST FORK WHITE	51202050403	Rush	INW0543_03	FLATROCK RIVER	2.24	Miles	2 or 3	4A	5B											4A	5B					5B									
EAST FORK WHITE	51202050403	Rush	INW0543_04	FLATROCK RIVER	9.36	Miles	2 or 3	4A	5B											4A	5B					5B									
EAST FORK WHITE	51202050403	Rush	INW0543_T1002	FLATROCK RIVER - UNNAMED TRIBUTARY	4.94	Miles	2 or 3	4A	2 or 3											4A															
EAST FORK WHITE	51202050403	Rush	INW0543_T1003	FLATROCK RIVER - UNNAMED TRIBUTARY	4.47	Miles	2 or 3	4A	2 or 3											4A															
EAST FORK WHITE	51202050403	Rush	INW0543_T1004	HARRIGAN BRANCH	22.51	Miles	2 or 3	4A	2 or 3											4A															
EAST FORK WHITE	51202050403	Rush	INW0543_T1005	FLATROCK RIVER	4.11	Miles	2 or 3	2 or 3	5B												5B					5B									
EAST FORK WHITE	51202050404	Rush	INW0544_02	FLATROCK RIVER	7.11	Miles	2 or 3	4A	5B											4A	5B														
EAST FORK WHITE	51202050404	Rush	INW0544_03	FLATROCK RIVER	2.56	Miles	2 or 3	4A	5B											4A	5B														
EAST FORK WHITE	51202050404	Decatur/Rush	INW0544_04	FLATROCK RIVER	14.54	Miles	2 or 3	4A	5B											4A	5B														
EAST FORK WHITE	51202050404	Rush	INW0544_T1002	BOB CREEK	7.31	Miles	2 or 3	4A	5B											4A	5B														
EAST FORK WHITE	51202050404	Rush	INW0544_T1003	FLATROCK RIVER - UNNAMED TRIBUTARY	4.42	Miles	2 or 3	2 or 3	5B												5B														
EAST FORK WHITE	51202050404	Decatur/Rush	INW0544_T1004	FLATROCK RIVER - UNNAMED TRIBUTARY	3.22	Miles	2 or 3	2 or 3	5B												5B														
EAST FORK WHITE	51202050404	Decatur	INW0544_T1005	FLATROCK RIVER - UNNAMED TRIBUTARY	0.53	Miles	2 or 3	4A	5B											4A	5B														
EAST FORK WHITE	51202050404	Decatur/Rush	INW0544_T1005A	LEMING AND ROBINSON LAKES - UNNAMED INLET	2.23	Miles	2 or 3	2 or 3	5B												5B														
EAST FORK WHITE	51202050404	Decatur	INW0544_T1005B	LEMING AND ROBINSON LAKES - UNNAMED INLET	0.63	Miles	2 or 3	2 or 3	5B												5B														
EAST FORK WHITE	51202050405	Decatur	INW0545_03	FLATROCK RIVER	0.19	Miles	2 or 3	4A	2 or 3											4A															
EAST FORK WHITE	51202050405	Decatur/Shelby	INW0545_04	FLATROCK RIVER	0.67	Miles	2 or 3	4A	5B											4A	5B														
EAST FORK WHITE	51202050405	Shelby	INW0545_05	FLATROCK RIVER	5.74	Miles	2 or 3	4A	5B											4A	5B														
EAST FORK WHITE	51202050405	Decatur	INW0545_06	FLATROCK RIVER	5.3	Miles	2 or 3	4A	2 or 3											4A															
EAST FORK WHITE	51202050405	Decatur	INW0545_07	FLATROCK RIVER (PWS)	0.37	Miles	2 or 3	4A	2 or 3											4A															
EAST FORK WHITE	51202050405	Decatur	INW0545_08	FLATROCK RIVER	4.55	Miles	2 or 3	4A	2 or 3											4A															
EAST FORK WHITE	51202050405	Decatur	INW0545_T1001	FLATROCK RIVER - UNNAMED TRIBUTARY	10.58	Miles	2 or 3	4A	2 or 3											4A															
EAST FORK WHITE	51202050503	Shelby	INW0553_06	LEWIS CREEK	5.08	Miles	2 or 3	4A	2 or 3											4A															
EAST FORK WHITE	51202050601	Shelby	INW0561_02	FLATROCK RIVER	11.21	Miles	2 or 3	4A	2 or 3											4A															
EAST FORK WHITE	51202050601	Shelby	INW0561_03	FLATROCK RIVER	10.62	Miles	2 or 3	4A	2 or 3											4A															
EAST FORK WHITE	51202050602	Bartholomew	INW0562_03	FLATROCK RIVER	4.43	Miles	2 or 3	4A	2 or 3											4A															
EAST FORK WHITE	51202050602	Bartholomew/Shelby	INW0562_04	FLATROCK RIVER	7	Miles	2 or 3	4A	2 or 3											4A															
EAST FORK WHITE	51202050602	Shelby	INW0562_T1001	COMPTON DITCH	3.31	Miles	2 or 3	4A	2 or 3											4A															
EAST FORK WHITE	51202050602	Bartholomew/Shelby	INW0562_T1002	SIDNEY BRANCH	7.63	Miles	2 or 3	4A	2 or 3											4A															
EAST FORK WHITE	51202050602	Bartholomew/Shelby	INW0562_T1003	ENSLEY DITCH	9.91	Miles	2 or 3	4A	2 or 3											4A															
EAST FORK WHITE	51202050603	Bartholomew/Shelby	INW0563_01	BIG SLOUGH	11.95	Miles	2 or 3	4A	2 or 3											4A															
EAST FORK WHITE	51202050604	Bartholomew	INW0564_03	HAW CREEK	0.95	Miles	2 or 3	5A	2 or 3											5A															
EAST FORK WHITE	51202050604	Bartholomew	INW0564_04	HAW CREEK	3.42	Miles	2 or 3	5A	2 or 3											5A															
EAST FORK WHITE	51202050605	Bartholomew	INW0565_03	HAW CREEK	3.65	Miles	2 or 3	4A	2 or 3											4A															
EAST FORK WHITE	51202050605	Bartholomew	INW0565_04	HAW CREEK	4.34	Miles	2 or 3	4A	2 or 3											4A															
EAST FORK WHITE	51202050605	Bartholomew	INW0565_05	HAW CREEK	1.18	Miles	2 or 3	4A	2 or 3											4A															
EAST FORK WHITE	51202050606	Bartholomew	INW0566_01	FLATROCK RIVER	8.99	Miles	2 or 3	4A	2 or 3											4A															
EAST FORK WHITE	51202050606	Bartholomew	INW0566_04	FLATROCK RIVER	7.29	Miles	2 or 3	4A	2 or 3											4A															
EAST FORK WHITE	51202050606	Bartholomew	INW0566_05	FLATROCK RIVER	1.09	Miles	2 or 3	4A	2 or 3											4A															
EAST FORK WHITE	51202050606	Bartholomew	INW0566_T1001	FLATROCK RIVER - UNNAMED TRIBUTARY	3.76	Miles	2 or 3	4A	2 or 3											4A															
EAST FORK WHITE	51202060101	Rush	INW0611_02	CLIFTY CREEK, NORTH BRANCH	6.73	Miles	2 or 3	5A	2 or 3											5A															
EAST FORK WHITE	51202060101	Rush	INW0611_03	CLIFTY CREEK, NORTH BRANCH	5.6	Miles	2 or 3	5A	2 or 3											5A															
EAST FORK WHITE	51202060101	Decatur/Rush	INW0611_04	CLIFTY CREEK, NORTH BRANCH	8.43	Miles	2 or 3	5A	2 or 3											5A															
EAST FORK WHITE	51202060101	Decatur	INW0611_05	CLIFTY CREEK, NORTH BRANCH	9.54	Miles	2 or 3	5A	2 or 3											5A															
EAST FORK WHITE	51202060101	Rush	INW0611_T1001	CLIFTY CREEK, NORTH BRANCH - UNNAMED TRIBUTARY	2.73	Miles	2 or 3	5A	2 or 3											5A															
EAST FORK WHITE	51202060102	Decatur/Rush	INW0612_02	CLIFTY CREEK, MIDDLE FORK	16.86	Miles	2 or 3	5A	2 or 3											5A															
EAST FORK WHITE	51202060102	Decatur	INW0612_03	CLIFTY CREEK, MIDDLE FORK	1.05	Miles	2 or 3	5A	2 or 3											5A															
EAST FORK WHITE	51202060102	Decatur	INW0612_T1005	CLIFTY CREEK, SOUTH BRANCH	15.75	Miles	2 or 3	5A	2 or 3											5A															
EAST FORK WHITE	51202060102	Decatur/Rush	INW0612_T1007	CLIFTY CREEK, MIDDLE BRANCH - UNNAMED TRIBUTARY	3.54	Miles	2 or 3	5A	2 or 3											5A															
EAST FORK WHITE	51202060103	Decatur	INW0613_07	CLIFTY CREEK	2.87	Miles	2 or 3	5A	2 or 3											5A															
EAST FORK WHITE	51202060103	Decatur	INW0613_08	CLIFTY CREEK	2.67	Miles	2 or 3	5A	2 or 3											5A															
EAST FORK WHITE	51202060104	Bartholomew/Decatur	INW0614_02	CLIFTY CREEK	14.75	Miles	2 or 3	5A	2 or 3											5A															
EAST FORK WHITE	51202060104	Bartholomew	INW0614_03	CLIFTY CREEK	3.52	Miles	2 or 3	5A	2 or 3											5A															
EAST FORK WHITE	51202060105	Decatur	INW0615_04	CLIFTY CREEK, FALL FORK	8.43	Miles	2 or 3	5A	2 or 3											5A															
EAST FORK WHITE	51202060105	Decatur	INW0615_05	CLIFTY CREEK, FALL FORK	9.09	Miles	2 or 3	5A	2 or 3											5A															
EAST FORK WHITE	51202060105	Bartholomew/Decatur	INW0615_06	CLIFTY CREEK, FALL FORK	9.87	Miles	2 or 3	5A	2 or 3											5A															
EAST FORK WHITE	51202060105	Bartholomew	INW0615_07	CLIFTY CREEK, FALL FORK	1.6	Miles	2 or 3	5A	2 or 3											5A															
EAST FORK WHITE	51202060105	Decatur	INW0615_T1002	FALL FORK CLIFTY CREEK-HEADWATERS	7.54	Miles	2 or 3	5A	2 or 3											5A															
EAST FORK WHITE	51202060105	Decatur	INW0615_T1004	CLIFTY CREEK, FALL FORK - UNNAMED TRIBUTARY	4.7	Miles	2 or 3	5A	2 or 3											5A															
EAST FORK WHITE	51202060105	Decatur	INW0615_T1005	CLIFTY CREEK, MIDDLE FORK	7.94	Miles	2 or 3	5A	2 or 3											5A															
EAST FORK WHITE	51202060105	Bartholomew/Decatur	INW0615_T1006	CLIFTY CREEK, MIDDLE FORK	8.71	Miles	2 or 3	5A	2 or 3											5A															
EAST FORK WHITE	51202060105	Decatur	INW0615_T1006B	MIDDLE FORK LAKE INLETY	0.71	Miles	2 or 3	5A	2 or 3											5A															
EAST FORK WHITE	51202060105	Decatur	INW0615_T1007	CLIFTY CREEK, FALL FORK - UNNAMED TRIBUTARY	11.38	Miles	2 or 3	5A	2 or 3											5A															
EAST FORK WHITE	51202060105	Decatur	INW0615_T1008	CLIFTY CREEK, FALL FORK - UNNAMED TRIBUTARY	2.73	Miles	2 or 3	5A	2 or 3											5A															
EAST FORK WHITE	51202060105	Decatur	INW0615_T1009	CLIFTY CREEK, FALL FORK - UNNAMED TRIBUTARY	6.73	Miles	2 or 3	5A	2 or 3											5A															
EAST FORK WHITE	51202060105	Decatur	INW0615_T1010	CLIFTY CREEK, FALL FORK - UNNAMED TRIBUTARY	6.57	Miles	2 or 3	5A	2 or 3											5A															
EAST FORK WHITE	51202060106	Bartholomew	INW0616_06	DUCK CREEK	3.46	Miles	2 or 3	5A	2 or 3											5A															
EAST FORK WHITE	51202060107	Bartholomew	INW0617_04	CLIFTY CREEK	5.26	Miles	2 or 3	5A	2 or 3											5A															
EAST FORK WHITE	51202060107	Bartholomew	INW0617_05	CLIFTY CREEK	5.6	Miles	2 or 3	5A	2 or 3											5A															
EAST FORK WHITE	51202060107	Bartholomew	INW0617_06	CLIFTY CREEK	13.55	Miles	2 or 3	5A	2 or 3											5A															
EAST FORK WHITE	51202060107	Bartholomew	INW0617_T1002	SLOAN BRANCH	15.63	Miles	2 or 3	5A	2 or 3											5A															
EAST FORK WHITE	51202060205	Bartholomew	INW0625_02	EAST FORK WHITE RIVER	3.47	Miles	2 or 3	5A	5B											5A						5B									
EAST FORK WHITE	51202060205	Bartholomew	INW0625_03	EAST FORK WHITE RIVER	1.53	Miles	2 or 3	5A	5B											5A						5B									
EAST FORK WHITE	51202060205	Bartholomew	INW0625_04	WHITE RIVER	6.72	Miles	2 or 3	5A	5B											5A						5B									
EAST FORK WHITE	51202060205	Bartholomew	INW0625_05	EAST FORK WHITE RIVER	4.94	Miles	2 or 3	5A	5B											5A						5B									
EAST FORK WHITE	51202060205	Bartholomew	INW0625_T1004	THOMPSONS LAKE OUTLET	1.51	Miles	2 or 3	5A	5B											5A						5B									
EAST FORK WHITE	51202060301	Decatur	INW0631_01	SAND CREEK	12.45	Miles	2 or 3	5A	2 or 3											5A															
EAST FORK WHITE	51202060302	Decatur	INW0632_03	MUDDY FORK SAND CREEK	18.08	Miles	2 or 3	5A	5B											5A						5B									
EAST FORK WHITE	51202060302	Decatur	INW0632_04	MUDDY FORK SAND CREEK	0.85	Miles	5A	5A	5B				5A							5A						5B									
EAST FORK WHITE	51202060302	Decatur	INW0632_05	MUDDY FORK SAND CREEK	9.43	Miles	5A	5A	5B				5A							5A						5B									
EAST FORK WHITE	51202060302	Decatur	INW0632_T1004	MUDDY FORK SAND CREEK - UNNAMED TRIBUTARY	1.26	Miles	2 or 3	5A	5B											5A						5B									
EAST FORK WHITE	51202060302	Decatur	INW0632_T1005	MUDDY FORK SAND CREEK	2.08	Miles	5A	5A	5B				5A							5A						5B									
EAST FORK WHITE	51202060303	Decatur	INW0633_02	COBBS FORK	8.18	Miles	5A	2 or 3	2 or 3										5A																
EAST FORK WHITE	51202060304	Decatur	INW0634_03	SAND CREEK	7.18	Miles	5A	5A	5B				5A							5A						5B									
EAST FORK WHITE	51202060304	Decatur	INW0634_04	SAND CREEK	12.26	Miles	5A	5A	5B				5A							5A						5B									
EAST FORK WHITE	51202060304	Decatur	INW0634_05	SAND CREEK	12.45	Miles	2 or 3	5A	2 or 3											5A															
EAST FORK WHITE	51202060304	Decatur	INW0634_T1007	LOST FORK	9.68	Miles	2 or 3	5A	2 or 3											5A															
EAST FORK WHITE	51202060304	Decatur	INW0634_T1008	SAND CREEK - UNNAMED TRIBUTARY	8.19	Miles	2 or 3	5A	2 or 3											5A															
EAST FORK WHITE	51202060304	Decatur	INW0634_T1009	SAND CREEK - UNNAMED TRIBUTARY	3.9	Miles	2 or 3	5A	2 or 3											5A															
EAST FORK WHITE	51202060304	Decatur	INW0634_T1010	SAND CREEK - UNNAMED TRIBUTARY	5.09	Miles	2 or 3	5A	2 or 3											5A															
EAST FORK WHITE	51202060305	Decatur	INW0635_02	SAND CREEK	6.63	Miles	2 or 3	5A	5B											5A						5B									
EAST FORK WHITE	51202060305	Decatur	INW0635_03	SAND CREEK	6.1	Miles	2 or 3	5A	5B											5A						5B									
EAST FORK WHITE	51202060305	Decatur	INW0635_04	SAND CREEK (PWS)	0.16	Miles	2 or 3	5A	5B											5A						5B									
EAST FORK WHITE	51202060306	Decatur	INW0636_03	SAND CREEK (PWS)	0.03	Miles	2 or 3	2 or 3	5B																	5B									
EAST FORK WHITE	51202060306	Decatur/Jennings	INW0636_04	SAND CREEK	2.2	Miles	2 or 3	2 or 3	5B																	5B									
EAST FORK WHITE	51202060306	Jennings	INW0636_05	SAND CREEK	10.67	Miles	2 or 3	2 or 3	5B																	5B									
EAST FORK WHITE	51202060306	Decatur/Jennings	INW0636_06	SAND CREEK	6.12	Miles	2 or 3	2 or 3	5B																	5B									
EAST FORK WHITE	51202060308	Decatur	INW0638_03	WYALOOSING CREEK	11.72	Miles	5A	2 or 3	2 or 3				5A																						

BASIN	HYDROLOGIC UNIT CODE	COUNTY	ASSESSMENT UNIT ID	ASSESSMENT UNIT NAME	SIZE	UNITS	ALU	RECR	FC	PWS	ALGAE	AMMONIA, UN-IONIZED	BIOLOGICAL INTEGRITY	CADMIUM (DISSOLVED)	CHLORIDE	COPPER (DISSOLVED)	CYANIDE (AS FREE CYANIDE)	DIOXIN (INCLUDING 2,3,7,8-TCDD)	DISSOLVED OXYGEN	ESCHERICHIA COLI (E_COLI)	MERCURY IN FISH TISSUE	MERCURY, TOTAL	NICKEL (DISSOLVED)	NUTRIENTS	OIL AND GREASE	PCBS IN FISH TISSUE	PESTICIDES	PH	PHOSPHORUS, TOTAL	POLYCHLORINATED BIPHENYLS (PCBS)	SEDIMENTATION or SILTATION	SULFATE	TASTE	TEMPERATURE	ZINC (DISSOLVED)
EAST FORK WHITE	51202060308	Decatur/Jennings	INW0638_04	WYALOOSING CREEK	14.68	Miles	5A	2 or 3	2 or 3				5A																						
EAST FORK WHITE	51202060308	Decatur/Jennings	INW0638_05	WYALOOSING CREEK	11.43	Miles	5A	2 or 3	2 or 3				5A																						
EAST FORK WHITE	51202060309	Jennings	INW0639_02	SAND CREEK	5.67	Miles	2 or 3	2 or 3	5B																	5B									
EAST FORK WHITE	51202060309	Jennings	INW0639_03	SAND CREEK	10.92	Miles	2 or 3	2 or 3	5B																	5B									
EAST FORK WHITE	51202060310	Bartholomew/Jackson/Jennings	INW063A_02	SAND CREEK	5.66	Miles	2 or 3	5A	2 or 3											5A															
EAST FORK WHITE	51202060401	Bartholomew	INW0641_01	WHITE CREEK, EAST FORK	50	Miles	5A	2 or 3	2 or 3				5A																						
EAST FORK WHITE	51202060401	Bartholomew	INW0641_02	WHITE CREEK, EAST FORK	5.14	Miles	5A	2 or 3	2 or 3				5A																						
EAST FORK WHITE	51202060401	Bartholomew	INW0641_T1002	WHITE CREEK, EAST FORK - UNNAMED TRIBUTARY	7.61	Miles	5A	2 or 3	2 or 3				5A																						
EAST FORK WHITE	51202060404	Bartholomew/Jackson	INW0644_04	WHITE CREEK	18.57	Miles	5A	5A	2 or 3				5A							5A															
EAST FORK WHITE	51202060404	Bartholomew	INW0644_T1012	WHITE CREEK - UNNAMED TRIBUTARY	3.05	Miles	5A	5A	2 or 3				5A							5A															
EAST FORK WHITE	51202060404	Bartholomew	INW0644_T1013	WHITE CREEK - UNNAMED TRIBUTARY	1.9	Miles	5A	5A	2 or 3				5A							5A															
EAST FORK WHITE	51202060405	Jackson	INW0645_03	WHITE CREEK	9.9	Miles	2 or 3	5A	2 or 3											5A															
EAST FORK WHITE	51202060405	Jackson	INW0645_04	WHITE CREEK	10.53	Miles	2 or 3	5A	2 or 3											5A															
EAST FORK WHITE	51202060405	Jackson	INW0645_05	WHITE CREEK	2.3	Miles	2 or 3	5A	2 or 3											5A															
EAST FORK WHITE	51202060405	Jackson	INW0645_06	WHITE CREEK	0.74	Miles	2 or 3	5A	2 or 3											5A															
EAST FORK WHITE	51202060405	Jackson	INW0645_T1009	COON CREEK	7.57	Miles	5A	5A	2 or 3						5A				5A	5A															
EAST FORK WHITE	51202060405	Jackson	INW0645_T1011	COON CREEK	0.88	Miles	5A	5A	2 or 3						5A				5A	5A															
EAST FORK WHITE	51202060405	Jackson	INW0645_T1012	SPRAY CREEK	6.95	Miles	2 or 3	5A	2 or 3											5A															
EAST FORK WHITE	51202060405	Jackson	INW0645_T1013	SPRAY CREEK	6.6	Miles	2 or 3	5A	2 or 3											5A															
EAST FORK WHITE	51202060405	Jackson	INW0645_T1014	SPRAY CREEK	1.31	Miles	2 or 3	5A	2 or 3											5A															
EAST FORK WHITE	51202060501	Bartholomew/Jackson	INW0651_01	WHITE RIVER, EAST FORK	9.99	Miles	2 or 3	5A	5B											5A						5B									
EAST FORK WHITE	51202060502	Jackson	INW0652_02	EAST FORK WHITE RIVER	6.76	Miles	2 or 3	5A	5B											5A						5B									
EAST FORK WHITE	51202060502	Jackson	INW0652_03	EAST FORK WHITE RIVER	2.54	Miles	2 or 3	5A	5B											5A						5B									
EAST FORK WHITE	51202060503	Jackson	INW0653_02	EAST FORK WHITE RIVER	3.22	Miles	2 or 3	5A	5B											5A						5B									
EAST FORK WHITE	51202060503	Jackson	INW0653_03	EAST FORK WHITE RIVER	2.23	Miles	2 or 3	5A	5B											5A						5B									
EAST FORK WHITE	51202060503	Jackson	INW0653_04	EAST FORK WHITE RIVER	4.17	Miles	2 or 3	5A	5B											5A						5B									
EAST FORK WHITE	51202060503	Jackson	INW0653_05	EAST FORK WHITE RIVER	4.32	Miles	2 or 3	5A	5B											5A						5B									
EAST FORK WHITE	51202060503	Jackson	INW0653_06	EAST FORK WHITE RIVER	1	Miles	2 or 3	5A	5B											5A						5B									
EAST FORK WHITE	51202060503	Jackson	INW0653_T1004	EAST FORK WHITE RIVER - UNNAMED TRIBUTARY	4.39	Miles	2 or 3	5A	5B											5A						5B									
EAST FORK WHITE	51202060503	Jackson	INW0653_T1005	EAST FORK WHITE RIVER - UNNAMED TRIBUTARY	3.78	Miles	2 or 3	5A	5B											5A						5B									
EAST FORK WHITE	51202060601	Jackson	INW0661_02	EAST FORK WHITE RIVER	0.6	Miles	2 or 3	5A	5B											5A						5B									
EAST FORK WHITE	51202060601	Jackson	INW0661_03	EAST FORK WHITE RIVER	0.89	Miles	2 or 3	5A	5B											5A						5B									
EAST FORK WHITE	51202060601	Jackson	INW0661_04	EAST FORK WHITE RIVER	0.99	Miles	2 or 3	5A	5B											5A						5B									
EAST FORK WHITE	51202060601	Jackson	INW0661_T1003	EAST FORK WHITE RIVER - UNNAMED TRIBUTARY	3.06	Miles	2 or 3	5A	5B											5A						5B									
EAST FORK WHITE	51202060602	Jackson	INW0662_02	EAST FORK WHITE RIVER	4.8	Miles	2 or 3	5A	5B											5A						5B									
EAST FORK WHITE	51202060602	Jackson	INW0662_03	EAST FORK WHITE RIVER	0.49	Miles	2 or 3	5A	5B											5A						5B									
EAST FORK WHITE	51202060602	Jackson	INW0662_04	EAST FORK WHITE RIVER	4.38	Miles	2 or 3	5A	5B											5A						5B									
EAST FORK WHITE	51202060603	Jackson	INW0663_02	EAST FORK WHITE RIVER	2.14	Miles	2 or 3	2 or 3	5B																	5B									
EAST FORK WHITE	51202060603	Jackson	INW0663_03	EAST FORK WHITE RIVER	5.64	Miles	2 or 3	2 or 3	5B																	5B									
EAST FORK WHITE	51202060302	Decatur	INW06P1030_00	GREENSBURG RESERVOIR	23	Acres	2 or 3	3	5B																	5B									
EAST FORK WHITE	51202070101	Ripley	INW0711_01	BIG CREEK	8.35	Miles	5A	2 or 3	2 or 3				5A																						
EAST FORK WHITE	51202070101	Jefferson/Ripley	INW0711_02	BIG CREEK	4.8	Miles	5A	2 or 3	2 or 3				5A																						
EAST FORK WHITE	51202070101	Ripley	INW0711_T1002	BIG CREEK - UNNAMED TRIBUTARY	8.01	Miles	5A	2 or 3	2 or 3				5A																						
EAST FORK WHITE	51202070102	Jefferson	INW0712_01	BIG CREEK	17.18	Miles	5A	2 or 3	2 or 3				5A																						
EAST FORK WHITE	51202070102	Jefferson/Ripley	INW0712_T1001	BIG CREEK - UNNAMED TRIBUTARY	4.15	Miles	5A	2 or 3	2 or 3				5A																						
EAST FORK WHITE	51202070102	Jefferson/Ripley	INW0712_T1002	BIG CREEK - UNNAMED TRIBUTARY	9.05	Miles	5A	2 or 3	2 or 3				5A																						
EAST FORK WHITE	51202070102	Jefferson/Ripley	INW0712_T1003	MARBLE CREEK	10.42	Miles	5A	2 or 3	2 or 3				5A																						
EAST FORK WHITE	51202070103	Jefferson	INW0713_02	MIDDLE FORK CREEK	11.76	Miles	5A	5A	2 or 3				5A							5A															
EAST FORK WHITE	51202070103	Jefferson	INW0713_03	MIDDLE FORK CREEK	4.29	Miles	5A	5A	2 or 3				5A							5A															
EAST FORK WHITE	51202070103	Jefferson	INW0713_04	MIDDLE FORK CREEK	4.29	Miles	5A	5A	2 or 3				5A							5A															
EAST FORK WHITE	51202070103	Jefferson	INW0713_T1002	MIDDLE FORK CREEK - UNNAMED TRIBUTARY	3.78	Miles	5A	5A	2 or 3				5A							5A															
EAST FORK WHITE	51202070103	Jefferson	INW0713_T1003	TURKEY BRANCH	3.75	Miles	5A	5A	2 or 3				5A							5A															
EAST FORK WHITE	51202070104	Jefferson	INW0714_02	BIG CREEK	10.79	Miles	5A	2 or 3	2 or 3				5A																						
EAST FORK WHITE	51202070104	Jefferson	INW0714_03	BIG CREEK	6.56	Miles	5A	2 or 3	2 or 3				5A																						
EAST FORK WHITE	51202070105	Jefferson	INW0715_02	BIG CREEK	6.67	Miles	2 or 3	5A	2 or 3											5A															
EAST FORK WHITE	51202070105	Jefferson	INW0715_T1005	HARBERTS CREEK	6.2	Miles	5A	2 or 3	2 or 3				5A																						
EAST FORK WHITE	51202070105	Jefferson	INW0715_T1006	HARBERTS CREEK	8.4	Miles	5A	2 or 3	2 or 3				5A																						
EAST FORK WHITE	51202070105	Jefferson	INW0715_T1007	HARBERTS CREEK	2.8	Miles	5A	2 or 3	2 or 3				5A																						
EAST FORK WHITE	51202070201	Ripley	INW0721_02	GRAHAM CREEK	5.88	Miles	5A	2 or 3	2 or 3										5A					5A											
EAST FORK WHITE	51202070201	Ripley	INW0721_03	GRAHAM CREEK	3.66	Miles	5A	2 or 3	2 or 3										5A					5A											
EAST FORK WHITE	51202070201	Ripley	INW0721_04	GRAHAM CREEK	18.29	Miles	5A	2 or 3	2 or 3										5A					5A											
EAST FORK WHITE	51202070201	Ripley	INW0721_T1002	GRAHAM CREEK, NORTH FORK	8.64	Miles	5A	2 or 3	2 or 3										5A																
EAST FORK WHITE	51202070201	Ripley	INW0721_T1003	GRAHAM CREEK, NORTH FORK	9.34	Miles	5A	2 or 3	2 or 3										5A																
EAST FORK WHITE	51202070201	Ripley	INW0721_T1004	GRAHAM CREEK, NORTH FORK	4.07	Miles	5A	2 or 3	2 or 3										5A																
EAST FORK WHITE	51202070202	Ripley	INW0722_01	LITTLE GRAHAM CREEK	13.62	Miles	5A	2 or 3	2 or 3				5A						5A					5A				5A							
EAST FORK WHITE	51202070202	Ripley	INW0722_03	LITTLE GRAHAM CREEK	10.75	Miles	5A	5A	2 or 3				5A						5A	5A				5A				5A							
EAST FORK WHITE	51202070202	Jennings/Ripley	INW0722_04	LITTLE GRAHAM CREEK	11.59	Miles	5A	5A	2 or 3				5A						5A	5A				5A				5A							
EAST FORK WHITE	51202070202	Jennings	INW0722_05	LITTLE GRAHAM CREEK	7.46	Miles	5A	5A	2 or 3				5A						5A	5A				5A				5A							
EAST FORK WHITE	51202070202	Ripley	INW0722_T1001	HORSE AND POPLAR BRANCH	2.73	Miles	5A	5A	2 or 3				5A						5A	5A				5A				5A							
EAST FORK WHITE	51202070203	Ripley	INW0723_02	GRAHAM CREEK	4.8	Miles	5A	2 or 3	2 or 3										5A																
EAST FORK WHITE	51202070203	Ripley	INW0723_03	GRAHAM CREEK	12.46	Miles	5A	2 or 3	2 or 3										5A																
EAST FORK WHITE	51202070203	Jennings/Ripley	INW0723_04	GRAHAM CREEK	6.84	Miles	5A	2 or 3	2 or 3										5A																
EAST FORK WHITE	51202070203	Jennings	INW0723_05	GRAHAM CREEK	3.15	Miles	2	2	2																										
EAST FORK WHITE	51202070203	Ripley	INW0723_T1001	HUNGRY HOLLOW	5.04	Miles	5A	2 or 3	2 or 3										5A																
EAST FORK WHITE	51202070203	Jennings/Ripley	INW0723_T1002	RUSH BRANCH	7.21	Miles	5A	2 or 3	2 or 3										5A																
EAST FORK WHITE	51202070203	Ripley	INW0723_T1003	CAMPFIRE CREEK	2.81	Miles	5A	2 or 3	2 or 3										5A																
EAST FORK WHITE	51202070203	Ripley	INW0723_T1004	GRAHAM CREEK - UNNAMED TRIBUTARY	2.26	Miles	5A	2 or 3	2 or 3										5A																
EAST FORK WHITE	51202070203	Ripley	INW0723_T1005	GRAHAM CREEK - UNNAMED TRIBUTARY	1.73	Miles	5A	2 or 3	2 or 3										5A																
EAST FORK WHITE	51202070203	Jennings	INW0723_T1006	GRAHAM CREEK - UNNAMED TRIBUTARY	1.45	Miles	5A	2 or 3	2 or 3										5A																
EAST FORK WHITE	51202070203	Jennings	INW0723_T1007	GRAHAM CREEK - UNNAMED TRIBUTARY	2.16	Miles	5A	2 or 3	2 or 3										5A																
EAST FORK WHITE	51202070204	Jennings	INW0724_03	GRAHAM CREEK	7.05	Miles	2 or 3	5A	2 or 3											5A															
EAST FORK WHITE	51202070204	Jennings	INW0724_05	GRAHAM CREEK	14.75	Miles	2 or 3	5A	2 or 3											5A															
EAST FORK WHITE	51202070204	Jennings	INW0724_06	GRAHAM CREEK	6.35	Miles	2 or 3	5A	2 or 3											5A															
EAST FORK WHITE	51202070204	Jefferson/Jennings	INW0724_07	GRAHAM CREEK	5.53	Miles	2 or 3	5A	2 or 3											5A															
EAST FORK WHITE	51202070301	Ripley	INW0731_02	OTTER CREEK	7.66	Miles	5A	2 or 3	2 or 3				5A						5A					5A				5A							
EAST FORK WHITE	51202070301	Ripley	INW0731_03	OTTER CREEK	8.36	Miles	5A	2 or 3	2 or 3				5A						5A					5A				5A							
EAST FORK WHITE	51202070301	Ripley	INW0731_04	OTTER CREEK	5.39	Miles	5A	2 or 3	2 or 3				5A						5A					5A				5A							
EAST FORK WHITE	51202070301	Ripley	INW0731_T1001	LONG BRANCH	6.82	Miles	5A	2 or 3	2 or 3				5A						5A					5A				5A							
EAST FORK WHITE	51202070301	Ripley	INW0731_T1002	LITTLE OTTER CREEK	15.2	Miles	5A	2 or 3	2 or 3				5A						5A									5A							
EAST FORK WHITE	51202070301	Ripley	INW0731_T1005	LITTLE OTTER CREEK	6.5	Miles	5A	2 or 3	2 or 3				5A						5A					5A				5A							
EAST FORK WHITE	51202070301	Ripley	INW0731_T1006	OTTER CREEK - UNNAMED TRIBUTARY	7.04	Miles	5A	2 or 3	2 or 3				5A						5A					5A				5A							
EAST FORK WHITE	51202070302	Jennings	INW0732_02	OTTER CREEK	1.04	Miles	5A	2 or 3	2 or 3				5A						5A																
EAST FORK WHITE	51202070302	Ripley	INW0732_03	OTTER CREEK	1.62	Miles	5A	2 or 3	2 or 3				5A						5A																
EAST FORK WHITE	51202070302	Jennings/Ripley	INW0732_04	OTTER CREEK	9.69	Miles	5A	2 or 3	2 or 3				5A						5A																
EAST FORK WHITE	51202070302	Jennings/Ripley	INW0732_T1001	FALLING TIMBER BRANCH	8.89	Miles	5A	2 or 3	2 or 3				5A						5A																
EAST FORK WHITE	51202070302	Ripley	INW0732_T1004	OTTER CREEK - UNNAMED TRIBUTARY (LTD)	0.52	Miles	5A	2 or 3	2 or 3				5A						5A																
EAST FORK WHITE	51202070302	Ripley	INW0732_T1005	OTTER CREEK - UNNAMED TRIBUTARY	1.14	Miles	5A	2 or 3	2 or 3				5A						5A																
EAST FORK WHITE	51202070303	Jennings	INW0733_02	OTTER CREEK	9.63	Miles	5A	2 or 3	2 or 3				5A																						
EAST FORK WHITE	51202070303	Jennings	INW0733_03	OTTER CREEK	11.55	Miles	5A	2 or 3	2 or 3				5A																						
EAST FORK WHITE	51202070303	Jennings	INW0733_04	OTTER CREEK	2.96	Miles	5A	2 or 3	2 or 3				5A																						
EAST FORK WHITE	51202070303	Jennings	INW0733_T1005	CROOKED CREEK	12.25	Miles	5A	2 or 3	2 or 3				5A																						
EAST FORK WHITE	51202070303	Jennings	INW0733_T1006	CROOKED CREEK - UNNAMED TRIBUTARY	6.19	Miles	5A	2 or 3	2 or 3				5A																						
EAST FORK WHITE	51202070303	Jennings	INW0733_T1008	GOOSE RUN	7.25	Miles	5A	2 or 3	2 or 3				5A																						
EAST FORK WHITE	51202070401	Decatur	INW0741_01	VERNON FORK MUSCATATUCK RIVER	13.09	Miles	5A	2 or 3	2 or 3				5A						5A					5A				5A							
EAST FORK WHITE	51202070401	Decatur/Ripley	INW0741_02	VERNON FORK MUSCATATUCK RIVER	17.17	Miles	5A	2 or 3	2 or 3															5A				5A							
EAST FORK WHITE	51202070403	Jennings/Ripley	INW0743_T1003	BRUSH CREEK	17.86	Miles	5A	2 or 3	2 or 3															5A											
EAST FORK WHITE	51202070403	Jennings	INW0743_T1004	BRUSH CREEK	5.34	Miles	5A	2 or 3	2 or 3															5A											
EAST FORK WHITE	51202070403	Jennings	INW0743_T1005	BRUSH CREEK RESERVOIR OUTLET	0.15	Miles	5A	2 or 3	2 or 3															5A											
EAST FORK WHITE	51202070404	Jennings	INW0744_03	VERNON FORK MUSCATATUCK RIVER	0.42	Miles	5A	2 or 3	2 or 3				5A											5A											
EAST FORK WHITE	51202070404	Jennings	INW0744_08	VERNON FORK MUSCATATUCK RIVER (PWS)	0.21	Miles	5A	2 or 3	2 or 3				5A											5A											
EAST FORK WHITE	51202070404	Jennings	INW0744_09	VERNON FORK MUSCATATUCK RIVER	3.29	Miles	5A	2 or 3	2 or 3				5A											5A											
EAST FORK WHITE	51202070404	Jennings	INW0744_T1002	LONG BRANCH	7.06	Miles	5A	2 or 3	2 or 3				5A											5A											
EAST FORK WHITE	51202070404	Jennings	INW0744_T1004	DEER CREEK	4.64	Miles	5A	2 or 3	2 or 3				5A											5A											
EAST FORK WHITE	51202070505	Scott	INW0755_04	STUCKER DITCH	1.01	Miles	5A	2 or 3	2 or 3			5A	5A						5A																
EAST FORK WHITE	51202070505	Scott	INW0755_05	STUCKER DITCH	4.74	Miles	5A	2 or 3	2 or 3			5A	5A						5A																
EAST FORK WHITE	51202070505	Scott	INW0755_06	STUCKER DITCH	0.98	Miles	5A	2 or 3	2 or 3			5A	5A						5A																
EAST FORK WHITE	51202070505	Scott	INW0755_07	STUCKER DITCH	6.61	Miles	5A	2 or 3	2 or 3			5A	5A						5A																
EAST FORK WHITE	51202070505	Scott	INW0755_T1009	STUCKER DITCH	1	Miles	5A	2 or 3	2 or 3			5A	5A						5A																
EAST FORK WHITE	51202070601	Jefferson	INW0761_02	LITTLE CREEK	2.3	Miles	2 or 3	5A	2 or 3											5A															
EAST FORK WHITE	51202070601	Jefferson	INW0761_03	LITTLE CREEK	8.44	Miles	2 or 3	5A	2 or 3											5A															
EAST FORK WHITE	51202070601	Jefferson	INW0761_T1004	THOMPSON BRANCH	4.13	Miles	2 or 3	5A	2 or 3											5A															
EAST FORK WHITE	51202070601	Jefferson	INW0761_T1005	LITTLE CREEK - UNNAMED TRIBUTARY	3.57	Miles	2 or 3	5A	2 or 3											5A															
EAST FORK WHITE	51202070603	Jefferson	INW0763_02	BIG CREEK	5.76	Miles	2 or 3	5A	2 or 3											5A															
EAST FORK WHITE	51202070603	Jefferson	INW0763_03	BIG CREEK	3.54	Miles	2 or 3	5A	2 or 3											5A															
EAST FORK WHITE	51202070603	Jefferson	INW0763_04	BIG CREEK	1.29	Miles	2 or 3	5A	2 or 3											5A															
EAST FORK WHITE	51202070603	Jefferson	INW0763_05	BIG CREEK	0.36	Miles	2 or 3	5A	2 or 3											5A															
EAST FORK WHITE	51202070603	Jefferson	INW0763_T1001	WALTON CREEK	6.51	Miles	2 or 3	5A	2 or 3											5A															
EAST FORK WHITE	51202070603	Jefferson	INW0763_T1007	BIG CREEK - UNNAMED TRIBUTARY	3.15	Miles	2 or 3	5A	2 or 3											5A															
EAST FORK WHITE	51202070605	Jefferson/Jennings/Scott	INW0765_01	MUSCATATUCK RIVER	5.62	Miles	2 or 3	5A	2 or 3											5A															
EAST FORK WHITE	51202070605	Jennings/Scott	INW0765_03	MUSCATATUCK RIVER	17.3	Miles	2 or 3	5A	2 or 3											5A															
EAST FORK WHITE	51202070605	Jackson/Jennings/Scott	INW0765_04	MUSCATATUCK RIVER	2.65	Miles	2 or 3	5A	2 or 3											5A															
EAST FORK WHITE	51202070606	Jackson/Scott	INW0766_02	MUSCATATUCK RIVER	0.94	Miles	5A	2 or 3	2 or 3										5A																
EAST FORK WHITE	51202070606	Scott	INW0766_03	MUSCATATUCK RIVER (PWS)	0.2	Miles	5A	2 or 3	2 or 3										5A																
EAST FORK WHITE	51202070606	Jackson/Scott	INW0766_04	MUSCATATUCK RIVER	9.12	Miles	5A	2 or 3	2 or 3										5A																
EAST FORK WHITE	51202070606	Jackson/Scott	INW0766_05	MUSCATATUCK RIVER	4.81	Miles	5A	2 or 3	2 or 3										5A																
EAST FORK WHITE	51202070606	Jackson/Scott	INW0766_06	MUSCATATUCK RIVER	1.5	Miles	5A	2 or 3	2 or 3										5A																
EAST FORK WHITE	51202070606	Scott	INW0766_T1003	MUSCATATUCK RIVER - UNNAMED TRIBUTARY	7.83	Miles	2 or 3	5A	2 or 3											5A															
EAST FORK WHITE	51202070606	Jackson	INW0766_T1004	DENS FORD DITCH	7.28	Miles	2 or 3	5A	2 or 3											5A															
EAST FORK WHITE	51202070606	Jackson	INW0766_T1009	HALL SHERMAN DITCH	3.49	Miles	5A	2 or 3	2 or 3										5A																
EAST FORK WHITE	51202070606	Scott	INW0766_T1010	MUSCATATUCK RIVER - UNNAMED TRIBUTARY	4.81	Miles	5A	2 or 3	2 or 3										5A																
EAST FORK WHITE	51202070701	Jennings	INW0771_03	VERNON FORK MUSCATATUCK RIVER	11.14	Miles	2 or 3	5A	5B											5A	5B														
EAST FORK WHITE	51202070701	Jennings	INW0771_04	VERNON FORK MUSCATATUCK RIVER	11.18	Miles	2 or 3	5A	5B											5A	5B														
EAST FORK WHITE	51202070701	Jennings	INW0771_T1006	VERNON FORK MUSCATATUCK RIVER - UNNAMED TRIBUTARY	3.3	Miles	2 or 3	5A	5B											5A	5B														
EAST FORK WHITE	51202070702	Jennings	INW0772_01A	SIXMILE CREEK	13.95	Miles	5A	2 or 3	2 or 3				5A						5A																
EAST FORK WHITE	51202070702	Jennings	INW0772_03	SIXMILE CREEK	1.35	Miles	5A	2 or 3	2 or 3				5A																						
EAST FORK WHITE	51202070702	Jennings	INW0772_04	SIXMILE CREEK	2.94	Miles	5A	2 or 3	2 or 3				5A																						
EAST FORK WHITE	51202070702	Jennings	INW0772_05	SIXMILE CREEK	11.73	Miles	5A	2 or 3	2 or 3				5A																						
EAST FORK WHITE	51202070702	Jennings	INW0772_06	SIXMILE CREEK	5.58	Miles	5A	2 or 3	2 or 3				5A																						
EAST FORK WHITE	51202070702	Jennings	INW0772_T1003	SIXMILE CREEK - UNNAMED TRIBUTARY	3.16	Miles	5A	2 or 3	2 or 3				5A																						
EAST FORK WHITE	51202070702	Jennings	INW0772_T1004	SIXMILE CREEK - UNNAMED TRIBUTARY	3.92	Miles	5A	2 or 3	2 or 3				5A																						
EAST FORK WHITE	51202070703	Jackson/Jennings	INW0773_01	STORM CREEK	22.82	Miles	5A	2 or 3	2 or 3				5A																						
EAST FORK WHITE	51202070703	Jackson/Jennings	INW0773_02	STORM CREEK-LOWER	4.59	Miles	5A	2 or 3	2 or 3				5A						5A																
EAST FORK WHITE	51202070703	Jennings	INW0773_T1002	STORM CREEK-LOWER	4.68	Miles	5A	2 or 3	2 or 3				5A						5A																
EAST FORK WHITE	51202070703	Jackson	INW0773_T1004	STORM CREEK - UNNAMED TRIBUTARY	0.82	Miles	5A	2 or 3	2 or 3				5A						5A																
EAST FORK WHITE	51202070703	Jennings	INW0773_T1006	STORM CREEK - UNNAMED TRIBUTARY	4.47	Miles	5A	2 or 3	2 or 3				5A						5A																
EAST FORK WHITE	51202070704	Jackson/Jennings	INW0774_01	MUTTON CREEK	19.56	Miles	2 or 3	5A	2 or 3											5A															
EAST FORK WHITE	51202070704	Jackson	INW0774_02	MUTTON CREEK	15.71	Miles	5A	2 or 3	2 or 3				5A						5A																
EAST FORK WHITE	51202070704	Jackson	INW0774_03	MUTTON CREEK	7.06	Miles	5A	5A	2 or 3										5A	5A															
EAST FORK WHITE	51202070704	Jackson	INW0774_T1003	MUTTON CREEK - UNNAMED TRIBUTARY	11.31	Miles	5A	2 or 3	2 or 3				5A						5A																
EAST FORK WHITE	51202070704	Jackson	INW0774_T1005	SANDY BRANCH	12.77	Miles	5A	2 or 3	2 or 3				5A																						
EAST FORK WHITE	51202070704	Jackson	INW0774_T1006	LUTHER MCDONALD DITCH	5.51	Miles	5A	2 or 3	2 or 3				5A																						

BASIN	HYDROLOGIC UNIT CODE	COUNTY	ASSESSMENT UNIT ID	ASSESSMENT UNIT NAME	SIZE	UNITS	ALU	RECR	FC	PWS	ALGAE	AMMONIA, UN-IONIZED	BIOLOGICAL INTEGRITY	CADMIUM (DISSOLVED)	CHLORIDE	COPPER (DISSOLVED)	CYANIDE (AS FREE CYANIDE)	DIOXIN (INCLUDING 2,3,7,8-TCDD)	DISSOLVED OXYGEN	ESCHERICHIA COLI (E_COLI)	MERCURY IN FISH TISSUE	MERCURY, TOTAL	NICKEL (DISSOLVED)	NUTRIENTS	OIL AND GREASE	PCBS IN FISH TISSUE	PESTICIDES	PH	PHOSPHORUS, TOTAL	POLYCHLORINATED BIPHENYLS (PCBS)	SEDIMENTATION or SILTATION	SULFATE	TASTE	TEMPERATURE	ZINC (DISSOLVED)
EAST FORK WHITE	51202070705	Jennings	INW0775_01	VERNON FORK MUSCATATUCK RIVER	17.83	Miles	5A	2 or 3	5B										5A		5B														
EAST FORK WHITE	51202070705	Jennings	INW0775_T1001	POLLY BRANCH	4.96	Miles	5A	2 or 3	5B										5A		5B														
EAST FORK WHITE	51202070705	Jennings	INW0775_T1003	TEA CREEK	26.39	Miles	5A	5A	2 or 3				5A						5A	5A															
EAST FORK WHITE	51202070706	Jackson	INW0776_03	VERNON FORK MUSCATATUCK RIVER	10.27	Miles	5A	2 or 3	2 or 3										5A																
EAST FORK WHITE	51202070706	Jackson	INW0776_04	VERNON FORK MUSCATATUCK RIVER	0.35	Miles	5A	2 or 3	2 or 3										5A																
EAST FORK WHITE	51202070706	Jackson	INW0776_05	VERNON FORK MUSCATATUCK RIVER	6.06	Miles	5A	2 or 3	2 or 3										5A																
EAST FORK WHITE	51202070706	Jackson	INW0776_06	VERNON FORK MUSCATATUCK RIVER	4.7	Miles	5A	2 or 3	2 or 3										5A																
EAST FORK WHITE	51202070706	Jackson	INW0776_07	VERNON FORK MUSCATATUCK RIVER	1.06	Miles	5A	2 or 3	2 or 3										5A																
EAST FORK WHITE	51202070706	Jackson	INW0776_08	VERNON FORK MUSCATATUCK RIVER	2.68	Miles	5A	2 or 3	2 or 3										5A																
EAST FORK WHITE	51202070706	Jackson	INW0776_09	VERNON FORK MUSCATATUCK RIVER	0.67	Miles	5A	2 or 3	2 or 3										5A																
EAST FORK WHITE	51202070706	Jackson	INW0776_10	VERNON FORK MUSCATATUCK RIVER	2.85	Miles	5A	2 or 3	2 or 3										5A																
EAST FORK WHITE	51202070706	Jackson	INW0776_T1007	RIDER DITCH	1.74	Miles	5A	2 or 3	2 or 3										5A																
EAST FORK WHITE	51202070706	Jackson	INW0776_T1020	VERNON FORK MUSCATATUCK RIVER	3.01	Miles	5A	2 or 3	2 or 3										5A																
EAST FORK WHITE	51202070706	Jackson	INW0776_T1025	VERNON FORK MUSCATATUCK RIVER	2.06	Miles	5A	2 or 3	2 or 3										5A																
EAST FORK WHITE	51202070802	Washington	INW0782_02	ELK CREEK	7.58	Miles	2 or 3	5A	2 or 3											5A															
EAST FORK WHITE	51202070802	Washington	INW0782_02A	ELK CREEK LAKE NO. 9 INLET (NOWING HOLLOW)	0.66	Miles	2 or 3	5A	2 or 3											5A															
EAST FORK WHITE	51202070802	Washington	INW0782_02B	ELK CREEK LAKE NO. 9 INLET (FRANK GARRETT HOLLOW)	2.12	Miles	2 or 3	5A	2 or 3											5A															
EAST FORK WHITE	51202070802	Washington	INW0782_02C	ELK CREEK LAKE NO. 9 INLET (SMITH HOLLOW)	0.89	Miles	2 or 3	5A	2 or 3											5A															
EAST FORK WHITE	51202070802	Washington	INW0782_02D	ELK CREEK LAKE NO. 9 INLET (MCKNIGHT HOLLOW)	1.16	Miles	2 or 3	5A	2 or 3											5A															
EAST FORK WHITE	51202070802	Washington	INW0782_02E	ELK CREEK LAKE NO. 3 INLET (SHANTAKY HOLLOW)	1.06	Miles	2 or 3	5A	2 or 3											5A															
EAST FORK WHITE	51202070802	Washington	INW0782_03	ELK CREEK	4.95	Miles	2 or 3	5A	2 or 3											5A															
EAST FORK WHITE	51202070802	Washington	INW0782_04	ELK CREEK	5.75	Miles	2 or 3	5A	2 or 3											5A															
EAST FORK WHITE	51202070802	Washington	INW0782_T1007	ELK CREEK - UNNAMED TRIBUTARY	5.69	Miles	2 or 3	5A	2 or 3											5A															
EAST FORK WHITE	51202070803	Scott	INW0783_05	HONEY RUN	5.09	Miles	5A	5A	2 or 3				5A						5A	5A															
EAST FORK WHITE	51202070803	Scott	INW0783_05A	SCOTTSBURG RESERVOIR INLET	0.25	Miles	5A	5A	2 or 3				5A						5A	5A															
EAST FORK WHITE	51202070803	Scott	INW0783_06	HONEY RUN	2.41	Miles	5A	5A	2 or 3				5A						5A	5A															
EAST FORK WHITE	51202070803	Scott/Washington	INW0783_07	THOMAS DITCH	7.97	Miles	5A	5A	2 or 3				5A						5A	5A															
EAST FORK WHITE	51202070803	Washington	INW0783_08	THOMAS DITCH	8.1	Miles	5A	5A	2 or 3				5A						5A	5A															
EAST FORK WHITE	51202070803	Washington	INW0783_T1015	THOMAS DITCH - UNNAMED TRIBUTARY	3.34	Miles	5A	5A	2 or 3				5A						5A	5A															
EAST FORK WHITE	51202070803	Washington	INW0783_T1016	THOMAS DITCH - UNNAMED TRIBUTARY	3.65	Miles	5A	5A	2 or 3				5A						5A	5A															
EAST FORK WHITE	51202070902	Jackson/Washington	INW0792_03	MUSCATATUCK RIVER	2.24	Miles	5A	5A	5B										5A	5A	5B														
EAST FORK WHITE	51202070902	Jackson/Scott/Washington	INW0792_04	MUSCATATUCK RIVER	8.89	Miles	2 or 3	5A	5B											5A	5B														
EAST FORK WHITE	51202070902	Jackson/Washington	INW0792_05	MUSCATATUCK RIVER	1.37	Miles	2 or 3	5A	5B											5A	5B														
EAST FORK WHITE	51202070902	Jackson/Washington	INW0792_06	MUSCATATUCK RIVER	10.2	Miles	2 or 3	5A	5B											5A	5B														
EAST FORK WHITE	51202070902	Jackson/Washington	INW0792_07	MUSCATATUCK RIVER	6.87	Miles	2 or 3	5A	5B											5A	5B														
EAST FORK WHITE	51202070902	Jackson	INW0792_T1002	SMART DITCH	15.15	Miles	5A	5A	2 or 3				5A						5A	5A															
EAST FORK WHITE	51202070904	Washington	INW0794_03	DELANEY CREEK	9.93	Miles	2 or 3	5A	2 or 3											5A															
EAST FORK WHITE	51202070904	Washington	INW0794_03A	DELANEY CREEK LAKE NO. 10 (POTTER LAKE) INLET	1.89	Miles	2 or 3	5A	2 or 3											5A															
EAST FORK WHITE	51202070904	Washington	INW0794_03B	DELANEY CREEK LAKE NO. 10 (POTTER LAKE) INLET	0.6	Miles	2 or 3	5A	2 or 3											5A															
EAST FORK WHITE	51202070904	Washington	INW0794_03C	DELANEY CREEK LAKE NO. 10 (POTTER LAKE) INLET	1.2	Miles	2 or 3	5A	2 or 3											5A															
EAST FORK WHITE	51202070904	Washington	INW0794_03D	DELANEY CREEK LAKE NO. 11 INLET	0.83	Miles	2 or 3	5A	2 or 3											5A															
EAST FORK WHITE	51202070904	Washington	INW0794_03E	DELANEY CREEK LAKE NO. 12 INLET	0.71	Miles	2 or 3	5A	2 or 3											5A															
EAST FORK WHITE	51202070904	Washington	INW0794_03F	DELANEY CREEK LAKE NO. 13 (SAYLER LAKE) INLET	1.79	Miles	2 or 3	5A	2 or 3											5A															
EAST FORK WHITE	51202070904	Washington	INW0794_03G	DELANEY CREEK LAKE NO. 13 (SAYLER LAKE) INLET	0.26	Miles	2 or 3	5A	2 or 3											5A															
EAST FORK WHITE	51202070904	Washington	INW0794_03H	DELANEY CREEK LAKE NO. 14 INLET	0.52	Miles	2 or 3	5A	2 or 3											5A															
EAST FORK WHITE	51202070904	Washington	INW0794_04	DELANEY CREEK	1.33	Miles	2 or 3	5A	2 or 3											5A															
EAST FORK WHITE	51202070904	Washington	INW0794_05	DELANEY CREEK	7.18	Miles	2 or 3	5A	2 or 3											5A															
EAST FORK WHITE	51202070904	Washington	INW0794_06	DELANEY CREEK	2.75	Miles	2 or 3	5A	2 or 3											5A															
EAST FORK WHITE	51202070904	Washington	INW0794_T1004	CLAY HILL HOLLOW	0.66	Miles	2 or 3	5A	2 or 3											5A															
EAST FORK WHITE	51202070904	Washington	INW0794_T1004A	DELANEY CREEK LAKE NO. 5 INLET	0.46	Miles	2 or 3	5A	2 or 3											5A															
EAST FORK WHITE	51202070904	Washington	INW0794_T1004B	DELANEY CREEK LAKE NO. 5 INLET	1.28	Miles	2 or 3	5A	2 or 3											5A															
EAST FORK WHITE	51202070904	Washington	INW0794_T1008	DUNCAN BRANCH	8.5	Miles	2 or 3	5A	2 or 3											5A															
EAST FORK WHITE	51202070904	Washington	INW0794_T1011	DELANY CREEK - UNNAMED TRIBUTARY	4.6	Miles	2 or 3	5A	2 or 3											5A															
EAST FORK WHITE	51202070904	Washington	INW0794_T1012	DELANEY CREEK LAKE NO. 2 INLET	5.25	Miles	2 or 3	5A	2 or 3											5A															
EAST FORK WHITE	51202070904	Washington	INW0794_T1013	DELANY CREEK - UNNAMED TRIBUTARY	1.35	Miles	2 or 3	5A	2 or 3											5A															
EAST FORK WHITE	51202070904	Washington	INW0794_T1013A	DELANY CREEK LAKE NO. 1 INLET	1.63	Miles	2 or 3	5A	2 or 3											5A															
EAST FORK WHITE	51202070904	Washington	INW0794_T1014	DELANY CREEK LAKE NO. 1 INLET	3.66	Miles	2 or 3	5A	2 or 3											5A															
EAST FORK WHITE	51202070904	Washington	INW0794_T1015	DELANY CREEK - UNNAMED TRIBUTARY (WINSLOW HOLLOW)	1.49	Miles	2 or 3	5A	2 or 3											5A															
EAST FORK WHITE	51202070904	Washington	INW0794_T1015A	DELANY CREEK LAKE NO. 3 INLET	3.12	Miles	2 or 3	5A	2 or 3											5A															
EAST FORK WHITE	51202070904	Washington	INW0794_T1016	DELANY CREEK - UNNAMED TRIBUTARY (SPURGEON HOLLOW)	0.68	Miles	2 or 3	5A	2 or 3											5A															
EAST FORK WHITE	51202070904	Washington	INW0794_T1017	DELANY CREEK - UNNAMED TRIBUTARY (SPURGEON HOLLOW)	7.01	Miles	2 or 3	5A	2 or 3											5A															
EAST FORK WHITE	51202070904	Washington	INW0794_T1018	DELANY CREEK - UNNAMED TRIBUTARY	0.4	Miles	2 or 3	5A	2 or 3											5A															
EAST FORK WHITE	51202070904	Washington	INW0794_T1018A	DELANEY CREEK LAKE NO. 15 (PLATTSBURG POND) INLET	0.95	Miles	2 or 3	5A	2 or 3											5A															
EAST FORK WHITE	51202070904	Washington	INW0794_T1018B	DELANEY CREEK LAKE NO. 15 (PLATTSBURG POND) INLET	0.43	Miles	2 or 3	5A	2 or 3											5A															
EAST FORK WHITE	51202070904	Washington	INW0794_T1019	DELANY CREEK - UNNAMED TRIBUTARY (CLAY HILL HOLLOW)	4.71	Miles	2 or 3	5A	2 or 3											5A															
EAST FORK WHITE	51202070905	Jackson/Washington	INW0795_03	MUSCATATUCK RIVER	6.63	Miles	5A	2 or 3	5B				5A						5A		5B					5B									
EAST FORK WHITE	51202070905	Jackson/Washington	INW0795_04	MUSCATATUCK RIVER	12.44	Miles	5A	2 or 3	5B				5A						5A		5B					5B									
EAST FORK WHITE	51202070905	Jackson/Washington	INW0795_05	MUCATATUCK RIVER	3.31	Miles	5A	2 or 3	5B				5A						5A		5B					5B									
EAST FORK WHITE	51202070905	Jackson/Washington	INW0795_06	MUCATATUCK RIVER	1.87	Miles	5A	2 or 3	5B				5A						5A		5B					5B									
EAST FORK WHITE	51202070905	Jackson	INW0795_T1005	SNYDER DITCH	3.33	Miles	5A	2 or 3	5B				5A						5A		5B					5B									
EAST FORK WHITE	51202070905	Washington	INW0795_T1006	MUSCATATUCK RIVER - UNNAMED TRIBUTARY	2.74	Miles	5A	2 or 3	5B				5A						5A		5B					5B									
EAST FORK WHITE	51202070905	Jackson	INW0795_T1007	MUSCATATUCK RIVER - UNNAMED TRIBUTARY	5.17	Miles	5A	2 or 3	5B				5A						5A		5B					5B									
EAST FORK WHITE	51202070905	Washington	INW0795_T1008	MUSCATATUCK RIVER - UNNAMED TRIBUTARY	1.8	Miles	5A	2 or 3	5B				5A						5A		5B					5B									
EAST FORK WHITE	51202070604	Jefferson/Scott	INW07P1040_00	HARDY LAKE	741	Acres	2 or 3	3	5B																	5B									
EAST FORK WHITE	51202080101	Washington	INW0811_04	RUSH CREEK	5.24	Miles	2 or 3	5A	2 or 3											5A															
EAST FORK WHITE	51202080101	Washington	INW0811_T1006	RUSH CREEK - UNNAMED TRIBUTARY	4.06	Miles	2 or 3	5A	2 or 3											5A															
EAST FORK WHITE	51202080102	Washington	INW0812_02	BUFFALO CREEK	10.08	Miles	2 or 3	5A	2 or 3											5A															
EAST FORK WHITE	51202080102	Washington	INW0812_03	BUFFALO CREEK	15.1	Miles	2 or 3	5A	2 or 3											5A															
EAST FORK WHITE	51202080102	Washington	INW0812_T1005	BUFFALO CREEK - UNNAMED TRIBUTARY	3.96	Miles	2 or 3	5A	2 or 3											5A															
EAST FORK WHITE	51202080102	Washington	INW0812_T1008	BUFFALO CREEK - UNNAMED TRIBUTARY	1.97	Miles	2 or 3	5A	2 or 3											5A															
EAST FORK WHITE	51202080102	Washington	INW0812_T1009	BUFFALO CREEK - UNNAMED TRIBUTARY	1.59	Miles	2 or 3	5A	2 or 3											5A															
EAST FORK WHITE	51202080103	Washington	INW0813_04	TWIN CREEK	11.09	Miles	2 or 3	5A	2 or 3											5A															
EAST FORK WHITE	51202080103	Washington	INW0813_05	TWIN CREEK	9.6	Miles	2 or 3	5A	2 or 3											5A															
EAST FORK WHITE	51202080103	Washington	INW0813_T1006	TWIN CREEK - UNNAMED TRIBUTARY	1.95	Miles	2 or 3	5A	2 or 3											5A															
EAST FORK WHITE	51202080104	Jackson/Washington	INW0814_02	EAST FORK WHITE RIVER	9.73	Miles	2 or 3	2 or 3	5B																	5B									
EAST FORK WHITE	51202080104	Jackson/Washington	INW0814_03	EAST FORK WHITE RIVER	6.75	Miles	2 or 3	2 or 3	5B																	5B									
EAST FORK WHITE	51202080104	Jackson	INW0814_T1006	HINDERLIDER DITCH	8.46	Miles	2 or 3	2 or 3	5B																	5B									
EAST FORK WHITE	51202080202	Jackson	INW0822_02	GUTHRIE CREEK	9.8	Miles	5A	2 or 3	2 or 3				5A																						
EAST FORK WHITE	51202080202	Jackson/Lawrence	INW0822_03	GUTHRIE CREEK	10.51	Miles	5A	2 or 3	2 or 3				5A																						
EAST FORK WHITE	51202080202	Jackson/Lawrence	INW0822_04	GUTHRIE CREEK	13.03	Miles	5A	2 or 3	2 or 3				5A																						
EAST FORK WHITE	51202080202	Jackson	INW0822_T1001	CLEAR SPRING CREEK	13.7	Miles	5A	2 or 3	2 or 3				5A																						
EAST FORK WHITE	51202080202	Jackson/Lawrence	INW0822_T1002	DRY CREEK	12.47	Miles	5A	2 or 3	2 or 3				5A																						
EAST FORK WHITE	51202080202	Jackson	INW0822_T1003	GUTHRIE CREEK - UNNAMED TRIBUTARY	4.46	Miles	5A	2 or 3	2 or 3				5A																						
EAST FORK WHITE	51202080202	Jackson	INW0822_T1004	GUTHRIE CREEK - UNNAMED TRIBUTARY	3.53	Miles	5A	2 or 3	2 or 3				5A																						
EAST FORK WHITE	51202080202	Jackson	INW0822_T1005	GUTHRIE CREEK - UNNAMED TRIBUTARY	2.45	Miles	5A	2 or 3	2 or 3				5A																						
EAST FORK WHITE	51202080202	Jackson	INW0822_T1006	GUTHRIE CREEK - UNNAMED TRIBUTARY	2.21	Miles	5A	2 or 3	2 or 3				5A																						
EAST FORK WHITE	51202080202	Lawrence	INW0822_T1007	GUTHRIE CREEKGUTHRIE CREEK - UNNAMED TRIBUTARY	2.23	Miles	5A	2 or 3	2 or 3				5A																						
EAST FORK WHITE	51202080203	Lawrence	INW0823_01	GUTHRIE CREEK	16.89	Miles	5A	5A	2 or 3										5A	5A															
EAST FORK WHITE	51202080203	Lawrence	INW0823_02	GUTHRIE CREEK	4.6	Miles	2 or 3	5A	2 or 3											5A															
EAST FORK WHITE	51202080203	Lawrence	INW0823_T1003	CRAWFORD CREEK	5.62	Miles	5A	2 or 3	2 or 3										5A																
EAST FORK WHITE	51202080203	Lawrence	INW0823_T1004A	SOUTH FORK CRAWFORD CREEK	0.79	Miles	5A	2 or 3	2 or 3										5A																
EAST FORK WHITE	51202080203	Lawrence	INW0823_T1008	CRAWFORD CREEK - SOUTH FORK	2.09	Miles	5A	2 or 3	2 or 3										5A																
EAST FORK WHITE	51202080302	Jackson/Lawrence/Washington	INW0832_03	EAST FORK WHITE RIVER	13.94	Miles	2 or 3	5A	5B											5A						5B									
EAST FORK WHITE	51202080302	Lawrence/Washington	INW0832_04	EAST FORK WHITE RIVER	4.84	Miles	2 or 3	2 or 3	5B																	5B									
EAST FORK WHITE	51202080302	Lawrence	INW0832_05	EAST FORK WHITE RIVER	6.41	Miles	2 or 3	2 or 3	5B																	5B									
EAST FORK WHITE	51202080302	Lawrence	INW0832_06	EAST FORK WHITE RIVER	4.7	Miles	2 or 3	2 or 3	5B																	5B									
EAST FORK WHITE	51202080302	Washington	INW0832_T1005	CLIFTY CREEK	14	Miles	2 or 3	5A	2 or 3											5A															
EAST FORK WHITE	51202080304	Lawrence	INW0834_03	EAST FORK WHITE RIVER	0.85	Miles	2 or 3	2 or 3	5B																	5B									
EAST FORK WHITE	51202080304	Lawrence	INW0834_04	EAST FORK WHITE RIVER	3.48	Miles	2 or 3	2 or 3	5B																	5B									
EAST FORK WHITE	51202080304	Lawrence	INW0834_06	EAST FORK WHITE RIVER	0.97	Miles	2 or 3	2 or 3	5B																	5B									
EAST FORK WHITE	51202080304	Lawrence	INW0834_08	EAST FORK WHITE RIVER (PWS)	0.19	Miles	2 or 3	2 or 3	5B																	5B									
EAST FORK WHITE	51202080304	Lawrence	INW0834_09	EAST FORK WHITE RIVER	3.02	Miles	2 or 3	2 or 3	5B																	5B									
EAST FORK WHITE	51202080402	Brown	INW0842_03	LITTLE SALT CREEK	10.13	Miles	2 or 3	5A	2 or 3											5A															
EAST FORK WHITE	51202080402	Brown/Jackson	INW0842_04	LITTLE SALT CREEK	9.16	Miles	2 or 3	5A	2 or 3											5A															
EAST FORK WHITE	51202080402	Brown/Jackson	INW0842_05	LITTLE SALT CREEK	5.38	Miles	2 or 3	5A	2 or 3											5A															
EAST FORK WHITE	51202080402	Jackson	INW0842_06	LITTLE SALT CREEK	5.25	Miles	2 or 3	5A	2 or 3											5A															
EAST FORK WHITE	51202080402	Brown/Jackson	INW0842_T1002	CROSS BRANCH	5.5	Miles	2 or 3	5A	2 or 3											5A															
EAST FORK WHITE	51202080402	Brown/Jackson	INW0842_T1003	LITTLE SALT CREEK - UNNAMED TRIBUTARY	2.55	Miles	2 or 3	5A	2 or 3											5A															
EAST FORK WHITE	51202080402	Jackson	INW0842_T1004	LITTLE SALT CREEK - UNNAMED TRIBUTARY	3.72	Miles	2 or 3	5A	2 or 3											5A															
EAST FORK WHITE	51202080402	Jackson	INW0842_T1005	LITTLE SALT CREEK - UNNAMED TRIBUTARY	4.15	Miles	2 or 3	5A	2 or 3											5A															
EAST FORK WHITE	51202080402	Brown/Jackson	INW0842_T1006	LITTLE SALT CREEK - UNNAMED TRIBUTARY (MITCHELL HOLLOW)	6.58	Miles	2 or 3	5A	2 or 3											5A															
EAST FORK WHITE	51202080404	Jackson	INW0844_02	SALT CREEK, SOUTH FORK	4.28	Miles	5A	2 or 3	2 or 3				5A						5A																
EAST FORK WHITE	51202080404	Jackson	INW0844_03	SALT CREEK, SOUTH FORK	6.63	Miles	5A	2 or 3	2 or 3				5A						5A																
EAST FORK WHITE	51202080404	Brown/Jackson	INW0844_04	SALT CREEK, SOUTH FORK	6.63	Miles	5A	2 or 3	2 or 3				5A						5A																
EAST FORK WHITE	51202080404	Jackson	INW0844_T1006	SALT CREEK, SOUTH FORK - UNNAMED TRIBUTARY	2.05	Miles	5A	2 or 3	2 or 3				5A						5A																
EAST FORK WHITE	51202080404	Brown/Jackson	INW0844_T1011	SALT CREEK, SOUTH FORK - UNNAMED TRIBUTARY	2.39	Miles	5A	2 or 3	2 or 3				5A						5A																
EAST FORK WHITE	51202080701	Brown	INW0871_T1011	CROOKED CREEK	10.13	Miles	2 or 3	5A	2 or 3											5A															
EAST FORK WHITE	51202080701	Brown	INW0871_T1011A	CROOKED CREEK	1.31	Miles	2 or 3	5A	2 or 3											5A															
EAST FORK WHITE	51202080701	Brown	INW0871_T1011B	CROOKED CREEK	0.4	Miles	2 or 3	5A	2 or 3											5A															
EAST FORK WHITE	51202080801	Monroe	INW0881_01	CLEAR CREEK	0.32	Miles	2 or 3	4A	2 or 3											4A															
EAST FORK WHITE	51202080801	Monroe	INW0881_01A	CLEAR CREEK	1.36	Miles	2 or 3	4A	2 or 3											4A															
EAST FORK WHITE	51202080801	Monroe	INW0881_02	CLEAR CREEK	0.47	Miles	2 or 3	4A	2 or 3											4A															
EAST FORK WHITE	51202080801	Monroe	INW0881_03	CLEAR CREEK	3.11	Miles	5A	4A	5B				5A							4A						5B									
EAST FORK WHITE	51202080801	Monroe	INW0881_04	CLEAR CREEK	0.59	Miles	5A	4A	2 or 3				5A							4A															
EAST FORK WHITE	51202080801	Monroe	INW0881_T1001	CLEAR CREEK - UNNAMED TRIBUTARY	1.66	Miles	2 or 3	4A	2 or 3											4A															
EAST FORK WHITE	51202080801	Monroe	INW0881_T1002	CLEAR CREEK - UNNAMED TRIBUTARY	0.82	Miles	2 or 3	4A	2 or 3											4A															
EAST FORK WHITE	51202080801	Monroe	INW0881_T1003	CLEAR CREEK - UNNAMED TRIBUTARY	1.35	Miles	2 or 3	4A	2 or 3											4A															
EAST FORK WHITE	51202080801	Monroe	INW0881_T1005	JACKSON CREEK - UNNAMED TRIBUTARY	5.31	Miles	2 or 3	4A	2 or 3											4A															
EAST FORK WHITE	51202080801	Monroe	INW0881_T1006	JACKSON CREEK - UNNAMED TRIBUTARY	2.54	Miles	2 or 3	4A	2 or 3											4A															
EAST FORK WHITE	51202080801	Monroe	INW0881_T1007	JACKSON CREEK - UNNAMED TRIBUTARY	1.4	Miles	2 or 3	4A	2 or 3											4A															
EAST FORK WHITE	51202080801	Monroe	INW0881_T1008	JACKSON CREEK	6.37	Miles	2 or 3	4A	2 or 3											4A															
EAST FORK WHITE	51202080801	Monroe	INW0881_T1009	JACKSON CREEK	2.29	Miles	5A	4A	2 or 3				5A							4A															
EAST FORK WHITE	51202080801	Monroe	INW0881_T1010	CLEAR CREEK - UNNAMED TRIBUTARY	6.74	Miles	5A	4A	2 or 3				5A							4A															
EAST FORK WHITE	51202080802	Monroe	INW0882_02	CLEAR CREEK	5.88	Miles	2 or 3	4A	5B											4A						5B									
EAST FORK WHITE	51202080802	Monroe	INW0882_03	CLEAR CREEK	9.12	Miles	5A	4A	5B											4A				5A		5B									
EAST FORK WHITE	51202080802	Monroe	INW0882_T1001	CLEAR CREEK - UNNAMED TRIBUTARY	7.05	Miles	2 or 3	4A	2 or 3											4A															
EAST FORK WHITE	51202080802	Monroe	INW0882_T1003	CLEAR CREEK - UNNAMED TRIBUTARY	7.47	Miles	2 or 3	4A	2 or 3											4A															
EAST FORK WHITE	51202080802	Monroe	INW0882_T1004	CLEAR CREEK - UNNAMED TRIBUTARY	3.58	Miles	5A	4A	2 or 3				5A							4A															
EAST FORK WHITE	51202080802	Monroe	INW0882_T1005	CLEAR CREEK - UNNAMED TRIBUTARY	6.52	Miles	2 or 3	4A	2 or 3											4A															
EAST FORK WHITE	51202080802	Monroe	INW0882_T1006	MAY CREEK	4.79	Miles	2 or 3	4A	2 or 3											4A															
EAST FORK WHITE	51202080802	Monroe	INW0882_T1007	CLEAR CREEK - UNNAMED TRIBUTARY	2.51	Miles	2 or 3	4A	5B											4A						5B									
EAST FORK WHITE	51202080803	Monroe	INW0883_01	CLEAR CREEK	6.29	Miles	2 or 3	4A	5B											4A						5B									
EAST FORK WHITE	51202080803	Monroe	INW0883_02	CLEAR CREEK	3.52	Miles	2 or 3	4A	5B											4A						5B									
EAST FORK WHITE	51202080803	Monroe	INW0883_T1001	CLEAR CREEK - UNNAMED TRIBUTARY	1.83	Miles	2 or 3	4A	2 or 3											4A															
EAST FORK WHITE	51202080803	Monroe	INW0883_T1002	CLEAR CREEK - UNNAMED TRIBUTARY	3.17	Miles	2 or 3	4A	2 or 3											4A															
EAST FORK WHITE	51202080803	Monroe	INW0883_T1003	CLEAR CREEK - UNNAMED TRIBUTARY	2.67	Miles	2 or 3	4A	2 or 3											4A															
EAST FORK WHITE	51202080803	Monroe	INW0883_T1004	LITTLE CLEAR CREEK	9.43	Miles	2 or 3	4A	2 or 3											4A															
EAST FORK WHITE	51202080803	Lawrence/Monroe	INW0883_T1005	JUDAH BRANCH	6.18	Miles	2 or 3	4A	2 or 3											4A															
EAST FORK WHITE	51202080804	Lawrence	INW0884_T1010	HENDERSON CREEK	5.5	Miles	5A	2 or 3	2 or 3				5A																						
EAST FORK WHITE	51202080805	Lawrence	INW0885_02	LITTLE SALT CREEK	6.09	Miles	5A	2 or 3	2 or 3										5A																
EAST FORK WHITE	51202080805	Lawrence	INW0885_03	LITTLE SALT CREEK	8.84	Miles	4C	2 or 3	2 or 3										4C																

BASIN	HYDROLOGIC UNIT CODE	COUNTY	ASSESSMENT UNIT ID	ASSESSMENT UNIT NAME	SIZE	UNITS	ALU	RECR	FC	PWS	ALGAE	AMMONIA, UN-IONIZED	BIOLOGICAL INTEGRITY	CADMIUM (DISSOLVED)	CHLORIDE	COPPER (DISSOLVED)	CYANIDE (AS FREE CYANIDE)	DIOXIN (INCLUDING 2,3,7,8-TCDD)	DISSOLVED OXYGEN	ESCHERICHIA COLI (E_COLI)	MERCURY IN FISH TISSUE	MERCURY, TOTAL	NICKEL (DISSOLVED)	NUTRIENTS	OIL AND GREASE	PCBS IN FISH TISSUE	PESTICIDES	PH	PHOSPHORUS, TOTAL	POLYCHLORINATED BIPHENYLS (PCBS)	SEDIMENTATION or SILTATION	SULFATE	TASTE	TEMPERATURE	ZINC (DISSOLVED)
EAST FORK WHITE	51202080805	Lawrence	INW0885_04	LITTLE SALT CREEK	8.56	Miles	4C	2 or 3	2 or 3										4C																
EAST FORK WHITE	51202080805	Lawrence	INW0885_05	LITTLE SALT CREEK	0.77	Miles	5A	2 or 3	2 or 3				5A						4C																
EAST FORK WHITE	51202080805	Lawrence	INW0885_06	LITTLE SALT CREEK	5.9	Miles	4C	2 or 3	2 or 3										4C																
EAST FORK WHITE	51202080805	Lawrence/Monroe	INW0885_T1001	LITTLE SALT CREEK - UNNAMED TRIBUTARY	9.81	Miles	5A	2 or 3	2 or 3				5A						4C																
EAST FORK WHITE	51202080805	Lawrence	INW0885_T1003	LITTLE SALT CREEK - UNNAMED TRIBUTARY	2.92	Miles	4C	2 or 3	2 or 3										4C																
EAST FORK WHITE	51202080805	Lawrence	INW0885_T1004	LITTLE SALT CREEK - UNNAMED TRIBUTARY	2.69	Miles	4C	2 or 3	2 or 3										4C																
EAST FORK WHITE	51202080805	Lawrence	INW0885_T1005	BREWER BRANCH	6.96	Miles	4C	2 or 3	2 or 3										4C																
EAST FORK WHITE	51202080805	Lawrence	INW0885_T1006	LITTLE SALT CREEK - UNNAMED TRIBUTARY	3.27	Miles	4C	2 or 3	2 or 3										4C																
EAST FORK WHITE	51202080805	Lawrence/Monroe	INW0885_T1007	KNOB CREEK	6.24	Miles	2 or 3	4A	2 or 3											4A															
EAST FORK WHITE	51202080805	Lawrence	INW0885_T1008	KNOB CREEK	8.1	Miles	2 or 3	4A	2 or 3											4A															
EAST FORK WHITE	51202080805	Monroe	INW0885_T1009	KNOB CREEK	7.54	Miles	2 or 3	4A	2 or 3											4A															
EAST FORK WHITE	51202080806	Monroe	INW0886_01	SALT CREEK	1.21	Miles	2 or 3	4A	5B											4A	5B														
EAST FORK WHITE	51202080806	Lawrence/Monroe	INW0886_02	SALT CREEK	6.33	Miles	2 or 3	4A	5B											4A	5B					5B									
EAST FORK WHITE	51202080806	Lawrence	INW0886_03	SALT CREEK	5.54	Miles	2 or 3	4A	5B											4A	5B					5B									
EAST FORK WHITE	51202080806	Lawrence	INW0886_04	SALT CREEK	0.33	Miles	2 or 3	4A	5B											4A	5B					5B									
EAST FORK WHITE	51202080806	Lawrence/Monroe	INW0886_T1004	WOLF CREEK	6.69	Miles	5A	2 or 3	2 or 3				5A																						
EAST FORK WHITE	51202080806	Lawrence	INW0886_T1009	GULLETTS CREEK	12.46	Miles	5A	4A	2 or 3				5A							4A															
EAST FORK WHITE	51202080806	Lawrence	INW0886_T1010	GULLETTS CREEK - UNNAMED TRIBUTARY	0.81	Miles	2 or 3	4A	2 or 3											4A															
EAST FORK WHITE	51202080806	Lawrence	INW0886_T1011	GULLETT CREEK - UNNAMED TRIBUTARY	5.79	Miles	2 or 3	4A	2 or 3											4A															
EAST FORK WHITE	51202080806	Lawrence	INW0886_T1012	PLEASANT RUN	8.65	Miles	2 or 3	2 or 3	5B																	5B									
EAST FORK WHITE	51202080806	Lawrence	INW0886_T1013	PLEASANT RUN	11.59	Miles	5A	2 or 3	5B				5A													5B									
EAST FORK WHITE	51202080807	Lawrence	INW0887_02	SALT CREEK	3.81	Miles	2 or 3	4A	5B											4A	5B					5B									
EAST FORK WHITE	51202080807	Lawrence	INW0887_03	SALT CREEK	2.69	Miles	2 or 3	4A	5B											4A	5B					5B									
EAST FORK WHITE	51202080807	Lawrence	INW0887_04	SALT CREEK	10.62	Miles	5A	2 or 3	5B				5A								5B					5B									
EAST FORK WHITE	51202080807	Lawrence	INW0887_05	SALT CREEK	1.01	Miles	5A	2 or 3	5B				5A								5B					5B									
EAST FORK WHITE	51202080807	Lawrence	INW0887_T1006	GOOSE CREEK	7.71	Miles	2 or 3	4A	2 or 3											4A															
EAST FORK WHITE	51202080807	Lawrence	INW0887_T1007	GOOSE CREEK	1.67	Miles	2 or 3	4A	2 or 3											4A															
EAST FORK WHITE	51202080807	Lawrence	INW0887_T1009	SALT CREEK - UNNAMED TRIBUTARY	1.47	Miles	2 or 3	2 or 3	5B												5B					5B									
EAST FORK WHITE	51202080902	Greene/Monroe	INW0892_02	INDIAN CREEK	4.59	Miles	2 or 3	5A	2 or 3											5A															
EAST FORK WHITE	51202080902	Greene/Lawrence	INW0892_03	INDIAN CREEK	2.59	Miles	2 or 3	5A	2 or 3											5A															
EAST FORK WHITE	51202080902	Greene	INW0892_T1002	MITCHELL BRANCH	7.85	Miles	2 or 3	5A	2 or 3											5A															
EAST FORK WHITE	51202080902	Greene	INW0892_T1005	INDIAN CREEK - UNNAMED TRIBUTARY	3.14	Miles	2 or 3	5A	2 or 3											5A															
EAST FORK WHITE	51202080902	Greene/Monroe	INW0892_T1006	INDIAN CREEK - UNNAMED TRIBUTARY	2.6	Miles	2 or 3	5A	2 or 3											5A															
EAST FORK WHITE	51202080903	Lawrence	INW0893_T1005	SPRING CREEK	14.7	Miles	2 or 3	5A	2 or 3											5A															
EAST FORK WHITE	51202080903	Lawrence	INW0893_T1006	DRY BRANCH	1.58	Miles	2 or 3	5A	2 or 3											5A															
EAST FORK WHITE	51202080903	Lawrence	INW0893_T1007	SPRING CREEK - UNNAMED TRIBUTARY	4.11	Miles	2 or 3	5A	2 or 3											5A															
EAST FORK WHITE	51202080906	Martin	INW0896_02	INDIAN CREEK	8.84	Miles	2 or 3	2 or 3	5B												5B					5B									
EAST FORK WHITE	51202080906	Lawrence/Martin	INW0896_03	INDIAN CREEK-MT. OLIVE	11.57	Miles	2 or 3	2 or 3	5B												5B														
EAST FORK WHITE	51202080906	Martin	INW0896_04	INDIAN CREEK-MT. OLIVE	11.46	Miles	2 or 3	2 or 3	5B												5B														
EAST FORK WHITE	51202081001	Lawrence	INW08A1_03	LEATHERWOOD CREEK	10.38	Miles	2 or 3	5A	2 or 3											5A															
EAST FORK WHITE	51202081001	Lawrence	INW08A1_04	LEATHERWOOD CREEK	15.54	Miles	2 or 3	5A	2 or 3											5A															
EAST FORK WHITE	51202081001	Lawrence	INW08A1_05	LEATHERWOOD CREEK	1.33	Miles	2 or 3	5A	2 or 3											5A															
EAST FORK WHITE	51202081001	Lawrence	INW08A1_T1003	LEATHERWOOD CREEK - UNNAMED TRIBUTARY	2.42	Miles	2 or 3	5A	2 or 3											5A															
EAST FORK WHITE	51202081001	Lawrence	INW08A1_T1004	LEATHERWOOD CREEK - UNNAMED TRIBUTARY	2.56	Miles	2 or 3	5A	2 or 3											5A															
EAST FORK WHITE	51202081001	Lawrence	INW08A1_T1005	LEATHERWOOD CREEK - UNNAMED TRIBUTARY	1.17	Miles	2 or 3	5A	2 or 3											5A															
EAST FORK WHITE	51202081001	Lawrence	INW08A1_T1006	LEATHERWOOD CREEK - UNNAMED TRIBUTARY	1.26	Miles	2 or 3	5A	2 or 3											5A															
EAST FORK WHITE	51202081001	Lawrence	INW08A1_T1007	LEATHERWOOD CREEK - UNNAMED TRIBUTARY	1.17	Miles	2 or 3	5A	2 or 3											5A															
EAST FORK WHITE	51202081001	Lawrence	INW08A1_T1008	LEATHERWOOD CREEK - UNNAMED TRIBUTARY	1.74	Miles	2 or 3	5A	2 or 3											5A															
EAST FORK WHITE	51202081001	Lawrence	INW08A1_T1009	LEATHERWOOD CREEK - UNNAMED TRIBUTARY	1.5	Miles	2 or 3	5A	2 or 3											5A															
EAST FORK WHITE	51202081001	Lawrence	INW08A1_T1010	LEATHERWOOD CREEK - UNNAMED TRIBUTARY	1.87	Miles	2 or 3	5A	2 or 3											5A															
EAST FORK WHITE	51202081001	Lawrence	INW08A1_T1011	LEATHERWOOD CREEK - UNNAMED TRIBUTARY	1.11	Miles	2 or 3	5A	2 or 3											5A															
EAST FORK WHITE	51202081001	Lawrence	INW08A1_T1012	LEATHERWOOD CREEK - UNNAMED TRIBUTARY	1.74	Miles	2 or 3	5A	2 or 3											5A															
EAST FORK WHITE	51202081001	Lawrence	INW08A1_T1014	LEATHERWOOD CREEK - UNNAMED TRIBUTARY	1.87	Miles	2 or 3	5A	2 or 3											5A															
EAST FORK WHITE	51202081001	Lawrence	INW08A1_T1015	LEATHERWOOD CREEK - UNNAMED TRIBUTARY	1.15	Miles	2 or 3	5A	2 or 3											5A															
EAST FORK WHITE	51202081001	Lawrence	INW08A1_T1018	LEATHERWOOD CREEK, SOUTH FORK - UNNAMED TRIBUTARY	3.56	Miles	2 or 3	5A	2 or 3											5A															
EAST FORK WHITE	51202081001	Lawrence	INW08A1_T1019	LEATHERWOOD CREEK, SOUTH FORK	11.96	Miles	2 or 3	5A	2 or 3											5A															
EAST FORK WHITE	51202081001	Lawrence	INW08A1_T1020	LEATHERWOOD CREEK, SOUTH FORK	11.34	Miles	2 or 3	5A	2 or 3											5A															
EAST FORK WHITE	51202081002	Lawrence	INW08A2_02	EAST FORK WHITE RIVER	3.86	Miles	2 or 3	2 or 3	5B																	5B									
EAST FORK WHITE	51202081002	Lawrence	INW08A2_03	EAST FORK WHITE RIVER	4.62	Miles	2 or 3	2 or 3	5B																	5B									
EAST FORK WHITE	51202081002	Lawrence	INW08A2_04	EAST FORK WHITE RIVER	0.81	Miles	2 or 3	2 or 3	5B																	5B									
EAST FORK WHITE	51202081003	Lawrence	INW08A3_03	EAST FORK WHITE RIVER	1.84	Miles	2 or 3	2 or 3	5B																	5B									
EAST FORK WHITE	51202081003	Lawrence	INW08A3_04	EAST FORK WHITE RIVER (PWS)	0.19	Miles	2 or 3	2 or 3	5B																	5B									
EAST FORK WHITE	51202081003	Lawrence	INW08A3_05	EAST FORK WHITE RIVER	0.19	Miles	2 or 3	2 or 3	5B																	5B									
EAST FORK WHITE	51202081003	Lawrence	INW08A3_06	EAST FORK WHITE RIVER	1	Miles	2 or 3	2 or 3	5B																	5B									
EAST FORK WHITE	51202081003	Lawrence	INW08A3_T1004	LEATHERWOOD CREEK	14.17	Miles	5A	5A	2 or 3										5A	5A															
EAST FORK WHITE	51202081003	Lawrence	INW08A3_T1006	LEATHERWOOD CREEK	4.04	Miles	5A	5A	2 or 3										5A	5A															
EAST FORK WHITE	51202081003	Lawrence	INW08A3_T1007	SPIDER CREEK	1.65	Miles	5A	5A	2 or 3										5A	5A															
EAST FORK WHITE	51202081003	Lawrence	INW08A3_T1008	SPIDER CREEK	1.67	Miles	5A	5A	2 or 3										5A	5A															
EAST FORK WHITE	51202081005	Lawrence	INW08A5_02	EAST FORK WHITE RIVER	2.13	Miles	2 or 3	5A	5B											5A						5B									
EAST FORK WHITE	51202081005	Lawrence	INW08A5_03	EAST FORK WHITE RIVER	2.97	Miles	2 or 3	5A	5B											5A						5B									
EAST FORK WHITE	51202081005	Lawrence	INW08A5_04	EAST FORK WHITE RIVER	1.98	Miles	2 or 3	5A	5B											5A						5B									
EAST FORK WHITE	51202081005	Lawrence	INW08A5_05	EAST FORK WHITE RIVER	1.55	Miles	2 or 3	5A	5B											5A						5B									
EAST FORK WHITE	51202081005	Lawrence	INW08A5_06	EAST FORK WHITE RIVER	2.38	Miles	2 or 3	5A	5B											5A						5B									
EAST FORK WHITE	51202081005	Lawrence	INW08A5_07	EAST FORK WHITE RIVER	2.01	Miles	2 or 3	5A	5B											5A						5B									
EAST FORK WHITE	51202081005	Lawrence	INW08A5_08	EAST FORK WHITE RIVER	0.8	Miles	2 or 3	5A	5B											5A						5B									
EAST FORK WHITE	51202081005	Lawrence	INW08A5_T1002	EAST FORK WHITE RIVER - UNNAMED TRIBUTARY	3.31	Miles	2 or 3	5A	5B											5A						5B									
EAST FORK WHITE	51202081006	Lawrence	INW08A6_02	EAST FORK WHITE RIVER	5.72	Miles	5A	2 or 3	5B				5A													5B									
EAST FORK WHITE	51202081006	Lawrence/Martin	INW08A6_03	EAST FORK WHITE RIVER	6.57	Miles	5A	2 or 3	5B				5A													5B									
EAST FORK WHITE	51202081006	Martin	INW08A6_04	EAST FORK WHITE RIVER	4.82	Miles	5A	2 or 3	5B				5A													5B									
EAST FORK WHITE	51202081006	Martin	INW08A6_05	EAST FORK WHITE RIVER	6.77	Miles	5A	2 or 3	5B				5A													5B									
EAST FORK WHITE	51202081006	Martin	INW08A6_06	EAST FORK WHITE RIVER	9.03	Miles	5A	2 or 3	5B				5A													5B									
EAST FORK WHITE	51202081103	Martin	INW08B3_02	BOGGS CREEK	9.85	Miles	2 or 3	5A	2 or 3											5A															
EAST FORK WHITE	51202081103	Martin	INW08B3_03	BOGGS CREEK	3.14	Miles	4C	5A	2 or 3										4C	5A															
EAST FORK WHITE	51202081103	Martin	INW08B3_04	BOGGS CREEK	0.35	Miles	2 or 3	5A	2 or 3											5A															
EAST FORK WHITE	51202081103	Martin	INW08B3_05	BOGGS CREEK	4.37	Miles	2 or 3	5A	2 or 3											5A															
EAST FORK WHITE	51202081103	Martin	INW08B3_06	BOGGS CREEK	10.67	Miles	2 or 3	5A	2 or 3											5A															
EAST FORK WHITE	51202081103	Martin	INW08B3_T1009	BUZZARD RUN	4.88	Miles	2	2	2																										
EAST FORK WHITE	51202081205	Orange	INW08C5_02	LOST RIVER (OSRW)	10.64	Miles	2 or 3	5A	2 or 3											5A															
EAST FORK WHITE	51202081205	Orange	INW08C5_03	LOST RIVER (OSRW)	6.58	Miles	2 or 3	5A	2 or 3											5A															
EAST FORK WHITE	51202081205	Orange	INW08C5_04	LOST RIVER (OSRW)	2.86	Miles	2 or 3	5A	2 or 3											5A															
EAST FORK WHITE	51202081205	Orange	INW08C5_05	LOST RIVER (OSRW)	2.97	Miles	2 or 3	5A	2 or 3											5A															
EAST FORK WHITE	51202081205	Orange	INW08C5_T1004	SMALL DRAIN (OSRW)	2.8	Miles	2 or 3	5A	2 or 3											5A															
EAST FORK WHITE	51202081303	Orange	INW08D3_02	LICK CREEK	0.61	Miles	2 or 3	5A	2 or 3											5A															
EAST FORK WHITE	51202081303	Orange	INW08D3_03	LICK CREEK	4.41	Miles	2 or 3	5A	2 or 3											5A															
EAST FORK WHITE	51202081303	Orange	INW08D3_05	LICK CREEK	6.53	Miles	2 or 3	5A	2 or 3											5A															
EAST FORK WHITE	51202081303	Orange	INW08D3_06	LICK CREEK	41.48	Miles	2 or 3	5A	2 or 3											5A															
EAST FORK WHITE	51202081304	Orange	INW08D4_02	FRENCH LICK CREEK	8.15	Miles	2 or 3	5A	2 or 3											5A															
EAST FORK WHITE	51202081304	Orange	INW08D4_03	FRENCH LICK CREEK	4.37	Miles	2 or 3	5A	2 or 3											5A															
EAST FORK WHITE	51202081304	Orange	INW08D4_04	FRENCH LICK CREEK	5.5	Miles	2 or 3	5A	2 or 3											5A															
EAST FORK WHITE	51202081304	Orange	INW08D4_T1010	FRENCH LICK CREEK - UNNAMED TRIBUTARY	3.96	Miles	5A	5A	2 or 3				5A							5A															
EAST FORK WHITE	51202081305	Orange	INW08D5_04	LOST RIVER (OSRW)	5.39	Miles	5A	5A	2 or 3				5A							5A															
EAST FORK WHITE	51202081305	Orange	INW08D5_05	LOST RIVER (OSRW)	4.57	Miles	5A	5A	2 or 3				5A							5A															
EAST FORK WHITE	51202081305	Orange	INW08D5_06	LOST RIVER (OSRW)	5.83	Miles	2 or 3	5A	2 or 3											5A															
EAST FORK WHITE	51202081305	Orange	INW08D5_07	LOST RIVER (OSRW) (PWS)	0.19	Miles	2 or 3	5A	2 or 3											5A															
EAST FORK WHITE	51202081305	Orange	INW08D5_08	LOST RIVER (OSRW)	1.89	Miles	2 or 3	5A	2 or 3											5A															
EAST FORK WHITE	51202081305	Orange	INW08D5_T1006	LOST RIVER - UNNAMED TRIBUTARY	2.43	Miles	5A	5A	2 or 3				5A							5A															
EAST FORK WHITE	51202081305	Orange	INW08D5_T1007	LOST RIVER - UNNAMED TRIBUTARY	0.88	Miles	2 or 3	5A	2 or 3											5A															
EAST FORK WHITE	51202081305	Orange	INW08D5_T1008	LOST RIVER - UNNAMED TRIBUTARY	0.49	Miles	2 or 3	5A	2 or 3											5A															
EAST FORK WHITE	51202081305	Orange	INW08D5_T1009	LOST RIVER - UNNAMED TRIBUTARY	0.53	Miles	2 or 3	5A	2 or 3											5A															
EAST FORK WHITE	51202081305	Orange	INW08D5_T1010	LOST RIVER - UNNAMED TRIBUTARY	1.35	Miles	2 or 3	5A	2 or 3											5A															
EAST FORK WHITE	51202081305	Orange	INW08D5_T1011	LOST RIVER - UNNAMED TRIBUTARY	1.41	Miles	2 or 3	5A	2 or 3											5A															
EAST FORK WHITE	51202081305	Orange	INW08D5_T1012	LOST RIVER - UNNAMED TRIBUTARY	0.38	Miles	2 or 3	5A	2 or 3											5A															
EAST FORK WHITE	51202081305	Orange	INW08D5_T1013	LOST RIVER - UNNAMED TRIBUTARY	0.4	Miles	5A	5A	2 or 3				5A							5A															
EAST FORK WHITE	51202081305	Orange	INW08D5_T1014	LOST RIVER - UNNAMED TRIBUTARY	0.4	Miles	5A	5A	2 or 3				5A							5A															
EAST FORK WHITE	51202081305	Orange	INW08D5_T1015	LOST RIVER - UNNAMED TRIBUTARY	0.56	Miles	5A	5A	2 or 3				5A							5A															
EAST FORK WHITE	51202081305	Orange	INW08D5_T1016	LOST RIVER - UNNAMED TRIBUTARY	0.55	Miles	5A	5A	2 or 3				5A							5A															
EAST FORK WHITE	51202081305	Orange	INW08D5_T1017	LOST RIVER - UNNAMED TRIBUTARY	1.63	Miles	5A	5A	2 or 3				5A							5A															
EAST FORK WHITE	51202081305	Orange	INW08D5_T1018	LOST RIVER - UNNAMED TRIBUTARY	0.79	Miles	5A	5A	2 or 3				5A							5A															
EAST FORK WHITE	51202081305	Orange	INW08D5_T1019	LOST RIVER - UNNAMED TRIBUTARY	0.47	Miles	5A	5A	2 or 3				5A							5A															
EAST FORK WHITE	51202081307	Martin	INW08D7_03	LOST RIVER (OSRW)	4.44	Miles	2 or 3	5A	2 or 3											5A															
EAST FORK WHITE	51202081307	Martin	INW08D7_04	LOST RIVER (OSRW)	4.39	Miles	2 or 3	5A	2 or 3											5A															
EAST FORK WHITE	51202081307	Martin	INW08D7_T1008	LOST RIVER - UNNAMED TRIBUTARY	0.36	Miles	2 or 3	5A	2 or 3											5A															
EAST FORK WHITE	51202081307	Martin	INW08D7_T1009	LOST RIVER - UNNAMED TRIBUTARY	1.36	Miles	2 or 3	5A	2 or 3											5A															
EAST FORK WHITE	51202081307	Martin	INW08D7_T1010	LOST RIVER - UNNAMED TRIBUTARY	0.51	Miles	2 or 3	5A	2 or 3											5A															
EAST FORK WHITE	51202081307	Martin	INW08D7_T1011	LOST RIVER - UNNAMED TRIBUTARY	1.24	Miles	2 or 3	5A	2 or 3											5A															
EAST FORK WHITE	51202081307	Martin	INW08D7_T1012	LOST RIVER - UNNAMED TRIBUTARY	1.33	Miles	2 or 3	5A	2 or 3											5A															
EAST FORK WHITE	51202081308	Martin	INW08D8_02	LOST RIVER (OSRW)	12.92	Miles	5A	5A	2 or 3				5A							5A															
EAST FORK WHITE	51202081308	Martin	INW08D8_03	LOST RIVER (OSRW)	2.26	Miles	5A	5A	2 or 3				5A							5A															
EAST FORK WHITE	51202081308	Martin	INW08D8_T1003	LOST RIVER - UNNAMED TRIBUTARY (HARNER HOLLOW)	50	Miles	5A	2 or 3	2 or 3				5A						5A																
EAST FORK WHITE	51202081308	Martin	INW08D8_T1008	LOST RIVER - UNNAMED TRIBUTARY	2.42	Miles	5A	5A	2 or 3				5A							5A															
EAST FORK WHITE	51202081308	Martin	INW08D8_T1009	LOST RIVER - UNNAMED TRIBUTARY	1.1	Miles	5A	5A	2 or 3				5A							5A															
EAST FORK WHITE	51202081308	Martin	INW08D8_T1010	LOST RIVER - UNNAMED TRIBUTARY	0.76	Miles	5A	5A	2 or 3				5A							5A															
EAST FORK WHITE	51202081308	Dubois/Martin	INW08D8_T1011	LOST RIVER - UNNAMED TRIBUTARY	1.59	Miles	5A	5A	2 or 3				5A							5A															
EAST FORK WHITE	51202081402	Lawrence/Orange	INW08E2_02	BEAVER CREEK	10.98	Miles	5A	2 or 3	2 or 3				5A																						
EAST FORK WHITE	51202081402	Lawrence	INW08E2_03	BEAVER CREEK	1.37	Miles	5A	2 or 3	2 or 3				5A																						
EAST FORK WHITE	51202081402	Lawrence	INW08E2_04	BEAVER CREEK	4.36	Miles	5A	2 or 3	2 or 3				5A																						
EAST FORK WHITE	51202081402	Lawrence/Martin	INW08E2_05	BEAVER CREEK	2.1	Miles	5A	2 or 3	2 or 3				5A																						
EAST FORK WHITE	51202081402	Martin	INW08E2_06	BEAVER CREEK	10.15	Miles	5A	2 or 3	2 or 3				5A																						
EAST FORK WHITE	51202081402	Lawrence/Orange	INW08E2_T1007	BEAVER CREEK - UNNAMED TRIBUTARY (PRUETT HOLLOW)	3.06	Miles	5A	2 or 3	2 or 3				5A																						
EAST FORK WHITE	51202081402	Lawrence	INW08E2_T1008	BEAVER CREEK - UNNAMED TRIBUTARY (BURTON HOLLOW)	2.14	Miles	5A	2 or 3	2 or 3				5A																						
EAST FORK WHITE	51202081402	Lawrence	INW08E2_T1009	BEAVER CREEK - UNNAMED TRIBUTARY	4.06	Miles	5A	2 or 3	2 or 3				5A																						
EAST FORK WHITE	51202081402	Lawrence/Martin	INW08E2_T1010	BEAVER CREEK - UNNAMED TRIBUTARY	1.88	Miles	5A	2 or 3	2 or 3				5A																						
EAST FORK WHITE	51202081402	Lawrence/Martin	INW08E2_T1011	BEAVER CREEK - UNNAMED TRIBUTARY	2.39	Miles	5A	2 or 3	2 or 3				5A																						
EAST FORK WHITE	51202081402	Martin	INW08E2_T1012	BEAVER CREEK - UNNAMED TRIBUTARY	1.12	Miles	5A	2 or 3	2 or 3				5A																						
EAST FORK WHITE	51202081403	Martin	INW08E3_02	BEAVER CREEK	0.96	Miles	5A	2 or 3	2 or 3										5A																
EAST FORK WHITE	51202081403	Martin	INW08E3_03	BEAVER CREEK	10.95	Miles	5A	2 or 3	2 or 3										5A																
EAST FORK WHITE	51202081403	Martin	INW08E3_04	BEAVER CREEK	5.94	Miles	5A	2 or 3	2 or 3										5A																
EAST FORK WHITE	51202081403	Martin	INW08E3_T1007	DEEP CUT LAKE INLET	5.95	Miles	5A	2 or 3	2 or 3										5A																
EAST FORK WHITE	51202081403	Martin	INW08E3_T1007A	DEEP CUT LAKE INLET	0.53	Miles	5A	2 or 3	2 or 3										5A																
EAST FORK WHITE	51202081404	Martin	INW08E4_03	EAST FORK WHITE RIVER	22.6	Miles	2 or 3	2 or 3	5B												5B					5B									
EAST FORK WHITE	51202081404	Martin	INW08E4_04	EAST FORK WHITE RIVER	12.21	Miles	2 or 3	2 or 3	5B																	5B									
EAST FORK WHITE	51202081404	Martin	INW08E4_T1008	NUBBIN RIDGE BRANCH	3.38	Miles	2 or 3	2 or 3	5B																	5B									
EAST FORK WHITE	51202081406	Martin	INW08E6_02	EAST FORK WHITE RIVER	3.32	Miles	5A	2 or 3	5B				5A													5B									
EAST FORK WHITE	51202081406	Martin	INW08E6_03	EAST FORK WHITE RIVER	1.85	Miles	5A	2 or 3	5B				5A													5B									
EAST FORK WHITE	51202081406	Martin	INW08E6_04	EAST FORK WHITE RIVER	3.15	Miles	5A	2 or 3	5B				5A													5B									
EAST FORK WHITE	51202081406	Martin	INW08E6_05	EAST FORK WHITE RIVER	1.44	Miles	5A	2 or 3	5B				5A													5B									
EAST FORK WHITE	51202081406	Martin	INW08E6_06	EAST FORK WHITE RIVER	2.81	Miles	5A	2 or 3	5B				5A													5B									
EAST FORK WHITE	51202081407	Martin	INW08E7_02	EAST FORK WHITE RIVER	4	Miles	2 or 3	2	5B																	5B									
EAST FORK WHITE	51202081407	Martin	INW08E7_03	EAST FORK WHITE RIVER	3.08	Miles	5A	2	5B				5A													5B									
EAST FORK WHITE	51202081501	Dubois	INW08F1_01	MILL CREEK	5.51	Miles	2 or 3	4A	2 or 3											4A															
EAST FORK WHITE	51202081501	Dubois	INW08F1_02	MILL CREEK	7.53	Miles	2 or 3	4A	2 or 3											4A															

BASIN	HYDROLOGIC UNIT CODE	COUNTY	ASSESSMENT UNIT ID	ASSESSMENT UNIT NAME	SIZE	UNITS	ALU	REC9	FC	PWS	ALGAE	AMMONIA, UN-IONIZED	BIOLOGICAL INTEGRITY	CADMIUM (DISSOLVED)	CHLORIDE	COPPER (DISSOLVED)	CYANIDE (AS FREE CYANIDE)	DIOXIN (INCLUDING 2,3,7,8-TCDD)	DISSOLVED OXYGEN	ESCHERICHIA COLI (E. COLI)	MERCURY IN FISH TISSUE	MERCURY, TOTAL	NICKEL (DISSOLVED)	NUTRIENTS	OIL AND GREASE	PCBS IN FISH TISSUE	PESTICIDES	PH	PHOSPHORUS, TOTAL	POLYCHLORINATED BIPHENYLS (PCBS)	SEDIMENTATION or SILTATION	SULFATE	TASTE	TEMPERATURE	ZINC (DISSOLVED)
EAST FORK WHITE	5120208150 1	Dubois	INW08F1_03	MILL CREEK	4.52	Miles	2 or 3	4A	2 or 3											4A															
EAST FORK WHITE	5120208150 1	Dubois	INW08F1_T1001	ACKERMAN BRANCH	2.12	Miles	2 or 3	4A	2 or 3											4A															
EAST FORK WHITE	5120208150 1	Dubois	INW08F1_T1004	MUDHOLE BRANCH	5.99	Miles	2 or 3	4A	2 or 3											4A															
EAST FORK WHITE	5120208150 1	Dubois	INW08F1_T1005	EAST FORK MILL CREEK	8.28	Miles	2 or 3	4A	2 or 3											4A															
EAST FORK WHITE	5120208150 1	Dubois	INW08F1_T1006	LITTLE CREEK	4.83	Miles	2 or 3	4A	2 or 3											4A															
EAST FORK WHITE	5120208150 1	Dubois	INW08F1_T1007	ACKERMAN BRANCH - UNNAMED TRIBUTARY	0.46	Miles	2 or 3	4A	2 or 3											4A															
EAST FORK WHITE	5120208150 2	Dubois/Martin	INW08F2_02	LOWER EAST FORK WHITE RIVER	9.1	Miles	4A	2	5B				4A													5B									
EAST FORK WHITE	5120208150 2	Dubois/Martin	INW08F2_03	LOWER EAST FORK WHITE RIVER	8.52	Miles	4A	2	5B				4A													5B									
EAST FORK WHITE	5120208150 3	Martin	INW08F3_01	SLATE CREEK	3.31	Miles	4A	4A	2 or 3											4A				4A											
EAST FORK WHITE	5120208150 3	Martin	INW08F3_02	SLATE CREEK	8.26	Miles	4A	4A	2 or 3				4A							4A				4A											
EAST FORK WHITE	5120208150 3	Daviess/Martin	INW08F3_03	SLATE CREEK	4	Miles	4A	4A	2 or 3				4A						4A	4A				4A											
EAST FORK WHITE	5120208150 3	Daviess/Martin	INW08F3_T1002	SLATE CREEK - UNNAMED TRIBUTARY	8.83	Miles	4A	4A	2 or 3				4A							4A				4A											
EAST FORK WHITE	5120208150 3	Daviess/Martin	INW08F3_T1003	SLATE CREEK - UNNAMED TRIBUTARY	1.39	Miles	4A	4A	2 or 3											4A				4A											
EAST FORK WHITE	5120208150 3	Daviess/Martin	INW08F3_T1004	SLATE CREEK - UNNAMED TRIBUTARY	3.74	Miles	4A	4A	2 or 3											4A				4A											
EAST FORK WHITE	5120208150 3	Martin	INW08F3_T1005	SLATE CREEK - UNNAMED TRIBUTARY	6.11	Miles	4A	4A	2 or 3											4A				4A											
EAST FORK WHITE	5120208150 4	Daviess/Dubois	INW08F4_01	EAST FORK WHITE RIVER	2.7	Miles	4A	2	5B				4A													5B									
EAST FORK WHITE	5120208150 4	Daviess/Dubois	INW08F4_03	EAST FORK WHITE RIVER	1.72	Miles	2 or 3	2	5B																	5B									
EAST FORK WHITE	5120208150 4	Dubois	INW08F4_04	EAST FORK WHITE RIVER	0.75	Miles	2 or 3	2	5B																	5B									
EAST FORK WHITE	5120208150 4	Daviess/Dubois	INW08F4_T1002	EAST FORK WHITE RIVER - UNNAMED TRIBUTARY	5.85	Miles	2 or 3	4A	2 or 3											4A															
EAST FORK WHITE	5120208150 4	Daviess	INW08F4_T1003	SUGAR CREEK	2.67	Miles	2 or 3	4A	2 or 3											4A															
EAST FORK WHITE	5120208150 4	Daviess	INW08F4_T1004	SUGAR CREEK, EAST FORK	17.66	Miles	4A	4A	2 or 3				4A							4A															
EAST FORK WHITE	5120208150 4	Daviess	INW08F4_T1005	WEST FORK SUGAR CREEK	4.48	Miles	2 or 3	4A	2 or 3											4A															
EAST FORK WHITE	5120208150 4	Daviess	INW08F4_T1006	WEST FORK SUGAR CREEK	7.25	Miles	2 or 3	4A	2 or 3											4A															
EAST FORK WHITE	5120208150 6	Daviess/Dubois	INW08F6_02	EAST FORK WHITE RIVER	0.86	Miles	2 or 3	2 or 3	5B																	5B									
EAST FORK WHITE	5120208150 6	Daviess/Dubois	INW08F6_03	EAST FORK WHITE RIVER	2.32	Miles	2 or 3	2 or 3	5B																	5B									
EAST FORK WHITE	5120208150 6	Daviess/Dubois/Pike	INW08F6_04	EAST FORK WHITE RIVER	3.15	Miles	2 or 3	2 or 3	5B																	5B									
EAST FORK WHITE	5120208150 6	Dubois	INW08F6_T1003	BIRCH CREEK	15.96	Miles	2 or 3	4A	2 or 3											4A															
EAST FORK WHITE	5120208150 6	Dubois	INW08F6_T1006	BIRCH CREEK	13.2	Miles	4A	4A	2 or 3				4A							4A															
EAST FORK WHITE	5120208150 6	Dubois	INW08F6_T1007	EAST FORK WHITE RIVER - UNNAMED TRIBUTARY	3.73	Miles	2 or 3	2 or 3	5B																	5B									
EAST FORK WHITE	5120208150 7	Daviess	INW08F7_02	AIKMAN CREEK	6.1	Miles	2 or 3	4A	2 or 3											4A															
EAST FORK WHITE	5120208150 7	Daviess	INW08F7_03	AIKMAN CREEK	10.97	Miles	2 or 3	4A	2 or 3											4A															
EAST FORK WHITE	5120208150 7	Daviess	INW08F7_04	AIKMAN CREEK	11.03	Miles	4A	4A	2 or 3				4A						4A	4A				4A											
EAST FORK WHITE	5120208150 7	Daviess	INW08F7_05	AIKMAN CREEK	2.06	Miles	2 or 3	4A	2 or 3											4A															
EAST FORK WHITE	5120208150 7	Daviess	INW08F7_T1001	AIKMAN CREEK - UNNAMED TRIBUTARY	4.52	Miles	2 or 3	4A	2 or 3											4A															
EAST FORK WHITE	5120208150 7	Daviess	INW08F7_T1002	AIKMAN CREEK - UNNAMED TRIBUTARY	2.08	Miles	2 or 3	4A	2 or 3											4A															
EAST FORK WHITE	5120208150 7	Daviess	INW08F7_T1003	AIKMAN CREEK - UNNAMED TRIBUTARY	2.55	Miles	2 or 3	4A	2 or 3											4A															
EAST FORK WHITE	5120208150 7	Daviess	INW08F7_T1004	AIKMAN CREEK - UNNAMED TRIBUTARY	2.66	Miles	2 or 3	4A	2 or 3											4A															
EAST FORK WHITE	5120208150 7	Daviess	INW08F7_T1005	AIKMAN CREEK - UNNAMED TRIBUTARY	3.63	Miles	2 or 3	4A	2 or 3											4A															
EAST FORK WHITE	5120208150 7	Daviess	INW08F7_T1006	AIKMAN CREEK - UNNAMED TRIBUTARY	2.4	Miles	2 or 3	4A	2 or 3											4A															
EAST FORK WHITE	5120208150 7	Daviess	INW08F7_T1007	AIKMAN CREEK - UNNAMED TRIBUTARY	1.69	Miles	2 or 3	4A	2 or 3											4A															
EAST FORK WHITE	5120208150 7	Daviess	INW08F7_T1008	AIKMAN CREEK - UNNAMED TRIBUTARY	1.38	Miles	2 or 3	4A	2 or 3											4A															
EAST FORK WHITE	5120208150 7	Daviess	INW08F7_T1009	AIKMAN CREEK - UNNAMED TRIBUTARY	0.25	Miles	2 or 3	4A	2 or 3											4A															
EAST FORK WHITE	5120208150 8	Daviess/Pike	INW08F8_02	EAST FORK WHITE RIVER	0.57	Miles	2 or 3	2 or 3	5B																	5B									
EAST FORK WHITE	5120208150 8	Daviess/Pike	INW08F8_03	EAST FORK WHITE RIVER	1.43	Miles	2 or 3	2 or 3	5B																	5B									
EAST FORK WHITE	5120208150 8	Daviess/Pike	INW08F8_04	EAST FORK WHITE RIVER	5.54	Miles	2 or 3	2 or 3	5B																	5B									
EAST FORK WHITE	5120208150 8	Daviess/Pike	INW08F8_05	EAST FORK WHITE RIVER	2.86	Miles	2 or 3	2 or 3	5B																	5B									
EAST FORK WHITE	5120208150 8	Daviess/Pike	INW08F8_06	EAST FORK WHITE RIVER	2.05	Miles	2 or 3	2 or 3	5B																	5B									
EAST FORK WHITE	5120208150 8	Pike	INW08F8_T1008	BEAR CREEK	16.29	Miles	4A	4A	2 or 3				4A							4A															
EAST FORK WHITE	5120208150 8	Dubois/Pike	INW08F8_T1009	BEAR CREEK - UNNAMED TRIBUTARY	5.18	Miles	2 or 3	4A	2 or 3											4A															
EAST FORK WHITE	5120208150 8	Pike	INW08F8_T1010	BEECH CREEK	8.56	Miles	4A	4A	2 or 3				4A							4A															
EAST FORK WHITE	5120208150 9	Pike	INW08F9_02	EAST FORK WHITE RIVER	3.06	Miles	2 or 3	2	5B																	5B									
EAST FORK WHITE	5120208150 9	Daviess/Pike	INW08F9_03	EAST FORK WHITE RIVER	1.27	Miles	4A	2	5B				4A													5B									
EAST FORK WHITE	5120208150 9	Pike	INW08F9_T1001	MUD CREEK	21.04	Miles	2 or 3	4A	2 or 3											4A															
EAST FORK WHITE	5120208070 3	Monroe	INW08P1024_00	MONROE RESERVOIR (LOWER)	6863	Acres	2 or 3	3	2 or 3	5A	5A																					SA			
EAST FORK WHITE	5120208010 1	Washington	INW08P1051_00	JOHN HAYS LAKE	210	Acres	2 or 3	3	2 or 3	5A	5A																					SA			
EAST FORK WHITE	5120208080 1	Monroe	INW08P1111_00	WEIMER LAKE	6	Acres	2 or 3	3	5B												5B														
EAST FORK WHITE	5120208070 1	Brown/Monroe	INW08P1140_00	MONROE RESERVOIR (UPPER)	3887	Acres	2 or 3	3	5B	5A	5A										5B											SA			