IDEM

Indiana Department of
Environmental Management



Indiana Integrated Water Monitoring and Assessment Report to the U.S. EPA

2014

CONTENTS

APPENDICES 3
LIST OF TABLES (APPENDIX A) 4
LIST OF FIGURES (APPENDIX C) 5

EXECUTIVE SUMMARY 6

INTRODUCTION 8

BACKGROUND 10

WATER POLLUTION CONTROL PROGRAM 10
Watershed Approach *10*
Water Quality Standards (WQS) Program *11*
Point Source Program *14*
Nonpoint Source (NPS) Pollution Program *15*
Hoosier Riverwatch Volunteer Monitoring Program *18*
Total Maximum Daily Load Program (TMDL) *18*
IDEM's Watershed Specialists *20*
Coordination with Other Agencies *20*
Coordination with Indiana Department of Natural Resources (IDNR) *21*
Coordination with the United States Geological Survey (USGS) *22*
Coordination with the Natural Resources Conservation Service (NRCS) *23*
Cost/Benefit Assessment *25*
Successes in Water Quality Management *25*
Showing Water Quality Improvement through Strategic Measure WQ-10 –Jenkins Ditch Watershed *26*
SPECIAL STATE CONCERNS AND RECOMMENDATIONS 27
Reduction of Resources *28*
IDEM's Strategy for Optimizing Resources *28*
Federal Directives for CWA Programs that Interfere with Indiana's Ability *29*
to Optimize Resources *29*
Recommendations *29*

SURFACE WATER MONITORING AND ASSESSMENT 31

IDEM'S SURFACE WATER MONITORING STRATEGY 31
Reach-specific Use Support Assessments *32*
Comprehensive Use Support Assessments *32*
DATA QUALITY ASSURANCE AND QUALITY CONTROL 33
IDEM'S WATER QUALITY DATA AND ASSESSMENT DATA MANAGEMENT 33
Management of Water Quality Monitoring Data *33*
Management of Water Quality Assessment Information *34*
SUMMARY DATA AND ASSESSMENT METHODOLOGY 36
Summary Data *36*
Assessment Methodology *38*
List of Impaired Waters *38*
RIVERS AND STREAMS WATER QUALITY ASSESSMENT 40
Designated Use Support *40*
Causes/Stressors and Sources of Impairment of Designated Uses *40*
OHIO RIVER 42
GREAT LAKES SHORELINE WATER QUALITY ASSESSMENT 42
GREAT LAKE WATER QUALITY ASSESSMENT – LAKE MICHIGAN 42

LAKE WATER QUALITY ASSESSMENT 43
CWA Section 305(b) Designated Use Support Assessments *43*
CWA Section 314 Assessments of Lake Trends and Trophic Status *45*
WETLANDS ASSESSMENT 46
Development of Wetlands Program Development Plan *47*
In lieu Fee Program *47*
Integrity and Extent of Wetland Resources *47*
Wetland Protection Activities *48*
PUBLIC HEALTH/AQUATIC LIFE CONCERNS 48
INTRODUCTION TO INDIANA GROUND WATER 50
Major Sources of Ground Water Contamination *50*
Ground Water Protection Programs *53*
Ground Water for Drinking Water Monitoring Data *55*
Statewide Ground Water Monitoring Network *56*

REFERENCES **58**

APPENDICES

APPENDIX A: TABLES
APPENDIX B: METADATA AND DEFINITIONS
APPENDIX C: FIGURES
APPENDIX D: IDEM'S 305(B)/303(D) MONITORING, ASSESSMENT, REPORTING AND LISTING SCHEDULE
APPENDIX E: COMPREHENSIVE AQUATIC LIFE USE AND RECREATIONAL USE ASSESSMENTS
APPENDIX F: INDIANA'S CONSOLIDATED LIST – CATEGORIES 1-5
APPENDIX G: TROPHIC STATUS AND TRENDS OF INDIANA'S LAKES
APPENDIX H: INDIANA'S 303(D) LIST OF IMPAIRED WATERS AND CONSOLIDATED ASSESSMENT AND LISTING METHODOLOGY

LIST OF TABLES (APPENDIX A)

TABLE 1: SUMMARY OF USE SUPPORT - ASSESSED AND REPORTED.
TABLE 2: ATLAS INFORMATION.
TABLE 3: SRF INVESTMENTS IN SFY 2012 AND 2013.
TABLE 4: 205(J) AND 319(H) INVESTMENTS IN SFY 2003-2013.
TABLE 5: SUMMARY OF CHANGES IN WATER QUALITY IN WATERSHEDS REPORTED TO U.S. EPA UNDER SUCCESS MEASURES (SP-12 AND WQ-10) PROGRAMS.
TABLE 6: OWQ'S PRIMARY WATER QUALITY MONITORING OBJECTIVES AND THE TYPE OF MONITORING APPROACHES NEEDED TO MEET THEM.
TABLE 7: REDUCTION OF SEDIMENT, PHOSPHORUS, AND NITROGEN REACHING INDIANA WATERS.
TABLE 8: EXTERNAL DATA SETS DETERMINED BY IDEM TO MEET THE NECESSARY DATA QUALITY REQUIREMENTS FOR 305(B) ASSESSMENT AND 303(D) LISTING PURPOSES.
TABLE 9: SUMMARY OF WATER QUALITY ASSESSMENT METHODOLOGY FOR DETERMINING DESIGNATED USE SUPPORT.
TABLE 10: INDIVIDUAL USE SUPPORT SUMMARY FOR INDIANA STREAMS
TABLE 11: SUMMARY OF NATIONAL AND STATE CAUSES IMPAIRING INDIANA STREAMS.
TABLE 12: SUMMARY OF NATIONAL AND STATE SOURCES IMPAIRING INDIANA STREAMS.
TABLE 13: INDIVIDUAL USE SUPPORT SUMMARY – INDIANA'S GREAT LAKES SHORELINE.
TABLE 14: SUMMARY OF NATIONAL AND STATE CAUSES IMPAIRING INDIANA'S GREAT LAKES SHORELINE.
TABLE 15: SUMMARY OF NATIONAL AND STATE SOURCES IMPAIRING INDIANA'S GREAT LAKES SHORELINE.
TABLE 16: INDIVIDUAL USE SUPPORT SUMMARY FOR LAKE MICHIGAN.
TABLE 17: SUMMARY OF NATIONAL AND STATE CAUSES IMPAIRING LAKE MICHIGAN.
TABLE 18: SUMMARY OF NATIONAL AND STATE SOURCES IMPAIRING LAKE MICHIGAN.
TABLE 19: INDIVIDUAL USE SUPPORT SUMMARY FOR INDIANA LAKES.
TABLE 20: SUMMARY OF NATIONAL AND STATE CAUSES IMPAIRING INDIANA LAKES.
TABLE 21: SUMMARY OF NATIONAL AND STATE SOURCES IMPAIRING INDIANA LAKES.
TABLE 22: LAKE CLASSIFICATION SCHEME FOR INDIANA.
TABLE 23: TROPHIC STATUS OF LAKES ASSESSED 2005-2013.
TABLE 24: TRENDS IN THE TROPHIC STATUS OF LAKES ASSESSED 2005-2013.
TABLE 25: GENERAL WETLAND INFORMATION.
TABLE 26: TYPE AND EXTENT OF INDIANA'S WETLANDS.
TABLE 27: CALLS, SPILLS AND FISH KILLS REPORTED FROM 1998 TO 2013.
TABLE 28: MAJOR SOURCES OF GROUND WATER CONTAMINATION.
TABLE 29: INDIANA GROUND WATER PROTECTION PROGRAMS AND ACTIVITIES, WHERE THEY ARE AT IN THEIR DEVELOPMENT, AND THE AGENCY/AGENCIES RESPONSIBLE FOR THEIR IMPLEMENTATION AND/OR ENFORCEMENT.
TABLE 30: INDIANA GROUND WATER MONITORING NETWORK ANALYTICAL RESULTS, 2012.
TABLE 31: DATA LAYER ANALYSIS – 2008-2013.

METADATA AND DEFINITIONS (APPENDIX B)

TABLE 1: DATA DICTIONARY AND NOTES.
TABLE 2: USER FLAGS IN THE DATABASE.
TABLE 3: CODES USED IN THE ASSESSMENT DATABASE (ADB) TO DESCRIBE CAUSES OF WATER QUALITY IMPAIRMENTS
TABLE 4: CODES SED IN THE ASSESSMENT DATABASE (ADB) TO DESCRIBE SOURCES OF WATER QUALITY IMPAIRMENTS

LIST OF FIGURES (APPENDIX C)

FIGURE 1: SURFACE WATER MONITORING LOCATION DENSITY
FIGURE 2: STATE REVOLVING FUND CLEAN WATER PROJECTS 1992-2013
FIGURE 3: STATE REVOLVING FUND DRINKING WATER PROJECTS AS OF SEPTEMBER 2013
FIGURE 4: JENKINS DITCH WATERSHEDFIGURE 5: IDEM'S FIVE-YEAR ROTATING BASIN MONITORING SCHEDULE FOR 2006-2010
FIGURE 6: IDEM'S NINE-YEAR ROTATING BASIN MONITORING SCHEDULE FOR 2011-2019
FIGURE 7: DECISION TREE FOR DETERMINING CATEGORIZATION OF INDIANA WATERS ON THE STATE'S CONSOLIDATED LIST
FIGURE 8: TREND OF TOTAL PCB IN INDIANA FISH 1983-2008
FIGURE 9: TREND OF PCB IN FISH 1987-2008 FOR COMMON CARP SKIN-ON FILLETS FROM RIVERS AND STREAMS
FIGURE 10: TREND OF PCB IN FISH 1989-2008 FOR CHANNEL CATFISH SKIN-OFF FILLETS FROM RIVERS AND STREAMS
FIGURE 11: TREND OF TOTAL MERCURY CONCENTRATIONS IN INDIANA FISH SINCE 1983
FIGURE 12: TREND OF MERCURY IN INDIANA FISH FOR LARGEMOUTH BASS (*MICROPTERUS SALMOIDES*) SKIN-ON FILLETS
FIGURE 13: TREND OF MERCURY IN INDIANA FISH FOR CHANNEL CATFISH (*ICTULARUS PUNCTATUS*) SKIN-OFF FILLETS
FIGURE 14: TREND OF MERCURY IN INDIANA FISH FORWALLEYE (*SANDER VITREUS*) SKIN-ON FILLETS
FIGURE 15: STATEWIDE GROUND WATER MONITORING NETWORK
FIGURE 16: GROUND WATER MONITORING RESULTS FOR NITROGEN AS NITRATE-NITRITE AND WHERE DETECTIONS HAVE BEEN FOUND RELATIVE TO HYDROLOGICALLY SENSISTIVE AREAS, SAMPLING YEAR 2012
FIGURE 17: GROUND WATER MONITORING RESULTS FOR ARSENIC AND WHERE DETECTIONS HAVE BEEN FOUND RELATIVE TO HYDROLOGICALLY SENSISTIVE AREAS, SAMPLING YEAR 2012



EXECUTIVE SUMMARY

Section 305(b) of the federal Clean Water Act (CWA) requires states to prepare and submit a water quality assessment report of state water resources to the U.S. Environmental Protection Agency (U.S. EPA) every two years. States are also required to develop and submit a list of impaired waters to U.S. EPA for approval under CWA Section 303(d).

IDEM used data it collected and data collected by other organizations to develop this report. IDEM's solicitation, review and use of external data are described in detail in the section of this report entitled, Assessment Methodology and Summary Data. IDEM data used to develop this report were collected in accordance with IDEM's 2010 water quality monitoring strategy (WQMS), which describes a nine-year basin rotation approach to monitoring for CWA purposes. Using this strategy, one basin (approximately 10% of the state) was monitored each year, which provided a comprehensive statewide data set for assessments every nine years. These data were reviewed for the purposes of making 305(b) assessment and 303(d) listing decisions using IDEM's consolidated assessment and listing methodology (CALM).

A summary of IDEM's methods for determining support of beneficial uses is provided in the Assessment Methodology and Summary Data Section and IDEM's CALM is provided in its entirety with Indiana's draft 2014 303(d) Impaired Waters List. Indiana's water quality standards provide the basis for IDEM's CWA Section 305(b) water quality assessments, designating the beneficial uses that Indiana waters must support. Of the beneficial uses designated in the state's water quality standards, IDEM assesses aquatic life use support, recreational use support, and support of fishable uses. IDEM also assesses drinking water use support on surface waters that serve as a public water supply. Although there are additional uses designated in Indiana's water quality standards, IDEM limits its assessments to these four uses because the criteria in place to protect them are more stringent than those necessary to protect other uses.

Thus, by protecting these four uses, other uses such as agricultural and industrial uses are also supported.

IDEM completed its first comprehensive aquatic life use support assessments for the entire state in 2002 and reported similar information for recreational uses in 2012. The 2002 IR was the state's first baseline report on water quality and has been revised biennially since then. The 2014 IR provides the most recent comprehensive report on Indiana water quality to date.

Results from IDEM's comprehensive use support assessments are provided in this report. Cumulative results for IDEM's stream-specific assessments are summarized in Table 1 (Appendix A). Approximately 71 percent of the 36,322 stream miles assessed for aquatic life use were found to be fully supporting. Approximately 27 percent of the 29,420 stream miles assessed support full body contact recreational use. Almost all of Indiana's 59 miles of Lake Michigan shoreline outside the Indiana Harbor fully supports aquatic life use, while almost none of the shoreline waters support full body contact recreational use.

Causes of nonsupport (impairment) are reported for each waterbody type including rivers and lakes. Lake Michigan and its shoreline in Indiana are discussed in more detail in separate sections of this report. Pathogens are the top cause of stream impairments, impacting more than 21,000 miles of streams. Polychlorinated biphenyl (PCB) in fish tissue impacts more than 4,900 miles while mercury in fish tissue impacts nearly 760 miles of streams. More than 7,000 stream miles also have biological communities with measurable adverse response to pollutants.

Potential sources impacting Indiana waters include nonpoint sources that impact 15,752 miles of streams, while unknown sources impact at least 8,620 miles of streams. IDEM has several programs in place to address nonpoint source pollution. The Nonpoint Source Program and the Total Maximum Daily Load Program work towards restoring waters of the State. The Watershed Specialists promote the holistic watershed approach by working closely with locally-led watershed groups.



INTRODUCTION

States are required by the CWA to prepare a water quality assessment report of state water resources and a list of impaired waters to submit to the U.S. EPA every two years. In 2002, the U.S. EPA encouraged states to combine the information that was previously submitted as two separate reports (the 305(b) water quality monitoring and assessment report and the 303(d) list of impaired waters), into one integrated report following the two-year schedule mandated in CWA section 305(b).

The Indiana Department of Environmental Management (IDEM), Office of Water Quality (OWQ) publishes the Indiana Integrated Water Quality Monitoring and Assessment Report (IR) every two years. Using U.S. EPA's integrated format, Indiana's IR contains two lists – the Consolidated List and the 303(d) List of Impaired Waters. While they differ in purpose and scope, together they provide a comprehensive assessment of surface water quality conditions throughout the state of Indiana. The Consolidated List contains assessment information for all waters of the state, which is developed to fulfill CWA Section 305(b) requirements. The 303(d) List of Impaired Waters is a subset of the Consolidated List and identifies only those waters that are impaired and for which total maximum daily loads (TMDLs) are required per CWA Section 303(d). In accordance with U.S. EPA guidance, the IR also contains information on trends and trophic state of Indiana's lakes pursuant to CWA Section 314 as well as information pertaining to Indiana's ground water and wetland resources.

IDEM's OWQ prepared the 2014 IR following the guidelines provided by U.S. EPA (1997 and 2005). This report for 2014 meets the reporting requirements articulated in Sections 305(b), 303(d) and 314 of the CWA.

Most of the data used in this report come from IDEM's Probabilistic Monitoring Program, which employs a stratified random sampling (probabilistic) design to generate a representative set of sampling locations for each basin. IDEM uses probabilistic results to make comprehensive use support assessments, which are statistically valid statements about the overall water quality within a given watershed. The same data used to make comprehensive statistical assessments for a given basin are also applied to the specific stream or stream reach from which they were collected in order to make site-specific assessments.

In addition to data from the Probabilistic Monitoring Program, results from IDEM's targeted monitoring programs were used to make the water quality assessments included in this report, including the Fixed Station Monitoring Program, the Baseline Monitoring Program, the Fish Tissue Contaminant Program, and the Special Studies Program. Results from monitoring conducted by Indiana-University's Indiana Clean Lakes Program, which operates under a contractual agreement with funding from IDEM, were also used.

IDEM stores assessment information, decisions about water quality based on the data collected, in the Assessment Database. The Assessment Database is continually updated with new assessment information in order to facilitate the transmittal to U.S. EPA of the most up-to-date and accurate information concerning Indiana waters.

BACKGROUND

Indiana is located on the eastern edge of the North American great interior plains. The North - South continental divide traverses through northern Indiana, draining watersheds into the Great Lakes basin and the Mississippi River and Ohio River systems. Surface water in the northern one-quarter of the state flows north into the Great Lakes and then through the St. Lawrence River to the Atlantic Ocean. The southern three-quarters of the state drains into the Ohio River or Illinois River, flows into the Mississippi River and then south to the Gulf of Mexico. Indiana has approximately 63,130 miles of rivers, streams, ditches and drainage ways based on the Indiana Reach Index, which is keyed to the U.S. Geological Survey's high resolution (1:24,000 scale)National Hydrography Dataset. State water types are described in Table 2 (Appendix A). Metadata and definitions for this report are located in Appendix B.

WATER POLLUTION CONTROL PROGRAM

Internal IDEM Coordination

IDEM employs a watershed approach in many of its Clean Water Act programs, which are aimed at protecting and improving the quality of Indiana's surface waters. These programs include monitoring and assessment, water quality standards (WQS) development, a variety of activities aimed at reducing nonpoint sources of pollution to Indiana waterways, and a robust regulatory program to control point sources of pollution. National Pollution Discharge Elimination System (NPDES) permitting is the primary point source control process used in Indiana.

Nonpoint source (NPS) pollution is addressed primarily through non-regulatory watershed management planning and implementation projects and through the development of total maximum daily loads for impaired waters. IDEM also works with the Indiana Finance Authority (IFA) to issue low cost loans to communities for infrastructure improvements to their wastewater and drinking water facilities. Many of these loans go to municipalities in watersheds where water quality impairments have been identified and for which total maximum daily loads (TMDLs) have been completed. It is anticipated that in time these projects will result in measureable improvements in water quality.

Watershed Approach

The watershed approach is hydrologically defined and geographically focused, providing an effective framework to address water quality issues by taking into account land, air and water stressors. Key benefits of the watershed approach are that it integrates multiple programs through coordination of public, private, and not-for-profit stakeholders and leverages limited resources to address priority concerns.

The foundation of IDEM's watershed approach is internal and external collaboration across program areas via timely and effective communication and through adaptive management. IDEM's work with other state and federal agencies and other external organizations is described in more detail in later sections of this report.

Internally, IDEM's senior staff, including the commissioner, meets weekly to discuss progress on priorities as well as emerging concerns, and this information is relayed to IDEM Office of Water Quality (OWQ) managers at their weekly meeting. In turn, cross-program teams work to develop courses of action to ensure that internal resources are focused on addressing the most significant environmental issues affecting water quality.

IDEM's water quality monitoring employs a watershed approach. IDEM adopted a statewide rotating basin approach to watershed monitoring in 1996 in order to regularly update the water quality information for the entire state. From 1996-2010, IDEM monitored watersheds throughout the state on a five-year rotation, which provided a complete update once every five years.

In 2010, IDEM revised its water monitoring strategy to begin using a nine-year rotating basin approach beginning in 2011, which will result in a comprehensive and updated data set for the entire state in 2019. IDEM's reasons for changing the length of its basin rotation are explained in more detail in a later section of this report. The water quality assessments included in this report are cumulative and include all waterbodies that have been assessed to date in all basins of the state. Figure 1 (Appendix C) shows the monitoring locations for all of IDEM's surface water sampling programs and illustrates the sampling density achieved through IDEM's water quality monitoring strategy over the past five years (2009-2013).

Water Quality Standards (WQS) Program

Indiana's WQS were first adopted into the Indiana Administrative Code (IAC) in 1986 and underwent significant revisions in 1990. At that time, Indiana adopted numeric criteria into its WQS for all pollutants for which U.S. EPA had developed ambient water quality criteria to protect either human health or aquatic life. Procedures for developing additional criteria were also included in these rules.

Another significant change was that beneficial uses, which are the uses that the waterbody should support, were designated to all waters. With a few exceptions[1], all waters in Indiana were designated for warm water aquatic life use, full body contact recreational use, public water supply (where there are drinking water intakes from surface waters), industrial uses and agricultural uses.

[1]There are 34 streams or stream reaches designated for limited use in 327 IAC 2-1-11(a) and 327 IAC 2-1-1.5-19(a). These waters were placed in this category after use attainability analyses confirmed their inability to fully support aquatic life use due to natural low flow conditions throughout much of the year. In 2007, another limited use designation was added to Indiana's WQS in 327 IAC 2-1-3.1, which is applicable only to waters receiving wet weather discharges from combined sewer overflows. There are no waters currently designated for this use because to date, no communities with combined sewer overflows have completed the use attainability analyses and other steps required to receive this designation. Indiana's WQS also include waters that are designated as outstanding state resources in 327 IAC 2-1.5-19(b), 327 IAC 2-1.3-3(d) and 327 IAC 2-1-11(b). Thus, all waters in the state are currently designated for uses consistent with the requirements of the Clean Water Act or U.S. EPA's implementing regulations and have criteria appropriate to determine support of these uses.

Certain waters, where natural temperature conditions will support cold water fisheries were so designated. For those waters where multiple uses exist, the criteria that support the most stringent uses must be met. Because the most stringent criteria in Indiana's WQS were established to protect aquatic life use, recreational uses for all Indiana waters and public water supply where

applicable, IDEM's water quality assessments focus primarily on these uses and are based on the narrative and numeric criteria in the WQS established to protect them.

NPDES permits are also based on Indiana's WQS. In 1993, the rules and regulations that guide the implementation of Indiana's WQS through NPDES permits were extensively revised. Although this revision resulted in significant changes to these rules, only minor changes were made to Indiana's WQS.

With the issuance of the final Great Lakes Water Quality Guidance in 1995, IDEM began the process of revising the WQS and implementation regulations for those waters in Indiana's Great Lakes system. This rulemaking, for the most part, had no immediate effect on Indiana's waters located outside the Great Lakes system. These revisions incorporated the various criteria and procedures identified in the guidance into Indiana's WQS. As a part of this rulemaking, IDEM also developed procedures to implement the antidegradation policy for all substances discharged to waters in the Great Lakes system. These revisions adopted by the Indiana Water Pollution Control Board became effective in February 1997 and were subsequently submitted to U.S. EPA for approval.

U.S. EPA formally approved the revisions based on the 1995 Great Lakes Water Quality Guidance in August of 2000 with the exception of the sections on reasonable potential for whole effluent toxicity and variances. For these parts of the rule, U.S. EPA promulgated the federal guidance language for Indiana. More information concerning the whole effluent toxicity guidance can be found at: www.epa.gov/waterscience/methods/wet/. Information concerning the variances is also available online at: www.epa.gov/safewater/standard/ve-fs.html.

In 2004, the Water Pollution Control Board adopted additional changes to Indiana's WQS. The revised standards:

- Changed the way metals criteria are expressed in waters outside the Great Lakes system from total metals (acid soluble) to dissolved metals;
- Changed the way cyanide is expressed from total cyanide to free cyanide in these same waters;
- Changed the point of application of the dissolved solids criterion from "all waters" to the "point of water intake" for drinking or industrial water supplies in waters outside the Great Lakes system;
- Changed the sulfate criterion for waters outside the Great Lakes system from 250 mg/L to 1000 mg/L, applicable outside a mixing zone;
- Added provisions to allow site specific modifications to aquatic life criteria using the recalculation procedure and the water effects ratio without having to go through a rulemaking, and listed several water reaches where site specific criteria had been developed;
- Made changes to the list of bio-concentrating chemicals of concern in waters outside the Great Lakes system so as to be consistent with the list applicable to the Great Lakes system;
- Made changes in definitions and narrative criteria in order to achieve more consistency between waters within and outside the Great Lakes system; and,
- Made a number of other minor technical and grammatical changes.

These changes to the WQS were approved by U.S. EPA in 2005 with two exceptions. U.S. EPA disapproved one site-specific criterion that was proposed. With regard to the sulfate criterion, the U.S. EPA took no action on the revised sulfate criterion submitted for approval. U.S. EPA determined that Indiana's revised sulfate criterion was not protective of aquatic life in waters with an ambient hardness value of less than 109 mg/L based on toxicity studies carried out by the Illinois Natural History Survey. Therefore, U.S. EPA required IDEM to revise and readopt a sulfate criterion that is protective of aquatic life in waters with an ambient hardness value of less than 109 mg/L. The revised criteria based on hardness and chloride concentrations became effective in Indiana on June 21, 2008, and received U.S. EPA approval on November 6, 2008.

Ground water quality standards became effective in March 2002. Public water supply definitions have been formalized to be consistent with federal Safe Drinking Water Act definitions. IDEM has established minimum requirements for content of consumer confidence reports which public water suppliers deliver to their customers annually.

WQS development is an ongoing process. On March 14, 2012, Indiana formally adopted antidegradation standards and implementation procedures applicable to all waters of the state. These rules supersede the aforementioned 1997 antidegradation rules that only applied to the Great Lakes Basin. Revisions to chloride criteria based on hardness and sulfate concentrations were final adopted on May 23, 2013.

U.S. EPA has required all states to develop numeric water quality criteria for nutrients by 2003. U.S. EPA guidance appears to give states flexibility in the development of nutrient criteria if the state and U.S. EPA have agreed on a plan to accomplish this goal. Indiana is actively participating in this effort and has submitted its nutrient criteria development plan to U.S. EPA which includes a schedule for the development of nutrient criteria. This plan, which has been approved by U.S. EPA, is updated annually.

IDEM is working with U.S. EPA Region 5 and the United States Geological Survey (USGS) to develop nutrient criteria for different water body types throughout the state. IDEM has worked collaboratively with the USGS in Indianapolis over the last 12 years to collect and analyze relevant stream data from waters throughout the state. Data analysis was completed recently and IDEM is now in the process of determining the next steps in the development of criteria for flowing waters. For lakes and reservoirs, data analysis was completed in 2008 by LimnoTech, Inc. IDEM then performed additional analyses on the data set to refine the nutrient benchmarks developed by LimnoTech. On June 30, 2010, IDEM issued a first notice in the Indiana Register announcing a rulemaking to formally incorporate numeric water quality criteria for lakes and reservoirs into Indiana's water quality standards.

Currently, IDEM has proposals and plans for rulemakings affecting WQS or use designations for the following:

- Nutrients, specifically Total Phosphorus, in lakes and reservoirs, first notice of comment period posted in the Indiana Register on June 30, 2010, for LSA Document #10-424.
- Special Designations and Exceptional Use Waters, first notice of comment period posted in the Indiana Register on July 3, 2013, and second notice of comment period posted in the Indiana Register on October 23, 2013, for LSA Document #13-290.
- Site-specific modification procedure for copper criteria with regard to the Town of Kendallville. Rulemaking notice is yet to be posted.
- Revision of the Aquatic Life Ambient Water Quality Criteria (WQC) and Human Health WQC for metals. Revisions to these metal criteria reflect updates to National Recommended Water Quality Criteria (NRWQC) at Section 304(a) of the CWA. Rulemaking notice is yet to be posted.

IDEM has also collected considerable data on the macroinvertebrate and fish communities for many Indiana waters. Although Indiana is not at the stage in the evaluation of these data to propose numeric biocriteria, narrative biocriteria language that would allow the state to better utilize the available data to assess the biological integrity of aquatic communities may be proposed in the future.

Point Source Program

Point source pollution in Indiana is controlled primarily through permits issued by IDEM for discharges to surface water under the NPDES Permit Program/Permits Branch. Regulated facilities which discharge to waters of the state must apply for and receive a NPDES permit. Limitations in each permit protect all designated and existing uses of the receiving water body.

The Permits Branch issues individual (municipal, semi-public and industrial) NPDES permits as well as industrial wastewater pretreatment permits to industries that discharge to municipal wastewater treatment plants in some communities. In addition, the Permits Branch issues general permits for: hydrostatic testing; non-contact cooling; sand and gravel operations; petroleum product terminals; groundwater petroleum remediation systems; and coal mines.

The Permits Branch is also responsible for the review and approval of long term control plans (LTCPs) submitted by communities to reduce discharges from combined sewers. All of the combined sewer overflow communities for which IDEM is the lead regulating agency are currently under one of three enforceable mechanisms (permit, agreed order or state judicial agreement). These mechanisms are in place to help implement the approved LTCP and/or to develop and implement an approvable LTCP. There are a few remaining communities where U.S. EPA is the lead regulating agency that have not yet entered into an enforceable mechanism for development and implementation of an approved LTCP. The communities are still in negotiations with U.S. EPA.

The Compliance Branch in OWQ conducts wastewater treatment plant inspections, provides operator assistance and training, enters compliance data into ICIS, reviews compliance data, conducts informal enforcement actions through the issuance of violation letters, and assists in the enforcement process. Compliance Branch staff also oversees and audits municipal pretreatment programs in the 47 municipalities with U.S. EPA delegated pretreatment programs. Unpermitted dischargers as well as permittees found to be in violation of their permit conditions may be referred to OWQ's enforcement section for corrective actions.

The Compliance Branch works closely with the Permits Branch and enforcement staff to ensure that permit limits are adequate for protection of designated uses and dischargers remain in compliance with their permit requirements. For example, IDEM inspectors conduct on-site wastewater treatment plant inspections throughout the state. In addition, the Compliance Branch is responsible for assuring laboratory proficiency and proper certification of wastewater treatment plant operators. Inspectors evaluate operation and maintenance of wastewater treatment plants and provide operator assistance and training.

Nonpoint Source (NPS) Pollution Program

NPS pollution in Indiana is addressed in many ways through a number of agencies and organizations in the state. IDEM's Watershed Planning and Restoration Section (formerly the NPS/TMDL Section) leads the Agency's efforts to reduce nonpoint source pollution in Indiana waters in partnership with other agencies and organizations including the Natural Resources Conservation Service (NRCS), Indiana Association of Soil and Water Conservation Districts (IASWCD), Indiana State Department of Agriculture (ISDA), Indiana Department of Natural Resources (IDNR) and the IFA/State Revolving Fund (SRF) Loan Program. The Watershed Planning and Restoration Section also leads efforts to restore waters of the state that are identified on the 303(d) List of Impaired Waters. In addition to working with other state and federal agencies, IDEM employs four watershed specialists who work with local watershed groups to promote the watershed approach and assist them in their watershed planning and restoration activities.

NPS Grant Programs

The Watershed Planning and Restoration Section manages two federal pass-through grant programs aimed at improving water quality in the state: Section 205(j) and Section 319(h); each named after the authorizing section of the Clean Water Act.

The Section 205(j) Grant Program is dedicated to water quality management planning. Funds are used to determine the nature, extent, and causes of point and nonpoint source pollution problems and to develop plans to solve these problems. In federal fiscal year (FFY) 2012-13, U.S. EPA allocated Indiana $669,000 in 205(j) funds. These funds were used to support four projects: three watershed management plan development projects (on the Fawn River, Upper Wabash River watershed, and the Mississinewa River) and one sampling project on the Kankakee River.

The Section 319(h) Program is one of the primary resources for reducing NPS pollution in Indiana and receives a significantly larger allocation than that under Section 205(j) of the CWA. In FFY 2012-13, U.S. EPA allocated $6,848,000in Section 319(h) funds to Indiana, which funded a total of fifteen projects. Five other projects funded in FFY10 and FFY11 were awarded additional funds with the balance of $940,911 from the FFY 2007allocation. Each year proposals are submitted, reviewed by a committee and selected for funding based on the NPS Program's priorities and the quality of the proposal. Much of this funding goes to groups working to develop and/or implement a comprehensive watershed management plan which will lead to implementation of on-the-ground best management practices (BMPs) in critical areas of the watershed.

Additional information about IDEM's 205(j) and 319(h) grant programs and their different requirements is available online at: www.IN.gov/idem/nps/.

Nonpoint Source Program Focus

IDEM's Nonpoint Source (NPS) Program is built on the foundation of the Indiana State Nonpoint Source Management Plan (Plan). The Plan, required by Section 319(b) of the CWA, is a strategic document developed by state program staff and approved by EPA that identifies strategic priorities and details goals and milestones to more effectively address NPS problems. The plan provides the basis for funding decisions and programmatic direction for the state program and its partners. The State NPS Management Plan is updated on a 5-year cycle. It was last revised during FFY 2013 and submitted to EPA for approval in early FFY 2014, with approval still pending.

The recent State NPS Management Plan revision coincided with the release of substantial revisions of the NPS Program and grants guidelines by U.S. EPA. The revised guidelines apply to both programmatic elements and Section 319 grant administration policies. Among other charges, EPA directed states to coordinate better with their sister CWA funding programs (namely State Revolving Loan Fund programs), leverage funding with their U.S. Department of Agriculture partners, and devote at least 50% of their Section 319(h) annual funding allocation to the implementation of watershed-based plans. These guidelines were incorporated into the revised Plan.

The majority of Indiana's Section 319(h) grant funds provide for the development and implementation of watershed management plans (WMPs). Developing and implementing a comprehensive watershed management plan is an effective way to focus efforts and resources on a watershed and its particular problems and to implement solutions to those problems. In the planning process the watershed group identifies the problems, causes, sources, and critical or target areas in the watershed, then sets goals and chooses measures or best management practices (BMPs) to be implemented to achieve those goals. Watershed management plans now under development must meet the required elements of IDEM's 2009 Watershed Management Plan Checklist before they can be implemented with 319 funds.

The checklist incorporates EPA's nine required components of a watershed-based plan and also provides comprehensive guidance on IDEM's Nonpoint Source Program expectations, as well as examples and direction on how to meet those expectations.

Many of the projects funded with NPS Program grants include the collection of water quality data for watershed planning and other purposes. In accordance with their grant agreements, these projects submit those data to the NPS Program. The NPS Program recently sponsored a project to upgrade IDEM's AIMS database in order to improve its ability to manage these data and make them more readily available for review and potential use in other agency programs. In addition to housing data collected by NPS projects, the AIMS database project will provide storage and facilitate review of datasets submitted by external parties to IDEM for potential use in the Agency's 305(b)/303(d) assessment and listing processes, development of the Integrated Report and TMDLs, and possibly other program areas.

Each year, IDEM identifies priority projects for Section 319(h) funds in order to more efficiently meet NPS Program goals, coordinate with TMDL Program efforts to identify and reduce NPS pollution, and focus more funding on impaired waters. For FFYs 2012 and 2013, the NPS Program focused funding on:

- Watershed management planning in areas with waterbodies on the State 303(d) List of Impaired Waterbodies: www.IN.gov/idem/nps/2647.htm.
- Implementing watershed management plans that meet IDEM's Watershed Management Plan Checklist: www.IN.gov/idem/nps/3385.htm.
- Watershed management planning and implementation in areas with approved TMDLs: www.IN.gov/idem/nps/2652.htm.
- Projects that support the mission of the sponsor and which will either facilitate water quality improvements statewide or help to build capacity at the local level.

(In 2013), In order to continue to make measurable improvements in water quality in Indiana, and to begin prioritizing watersheds for actions focused on reducing nutrient loading to the Gulf of Mexico in coordination with the Indiana Conservation Partnership, IDEM's Nonpoint Source Program is focusing funding watershed management plan implementation projects addressing nutrients in the following watersheds:

1. East Fork White River Basin (HUCs 05120204-Driftwood, 05-Flatrock Haw, 06-Upper East Fork White, 07-Muscatatuck, 08-Lower East Fork White)
2. Wabash River Basin (HUCs 05120101-Upper Wabash, 02-Salamonie, 03-Mississinewa, 04-Upper Eel, 05-Middle Wabash-Deer, 06-Tippecanoe, 07-Wildcat, 08-Middle Wabash-Little Vermillion, 09-Vermillion, 10-Sugar, 11-Middle Wabash-Busseron, 13-Lower Wabash)

(In 2013) In order to support the conditionally approved Lake Michigan Coastal Plan until it is finalized and meets the requirements of the Coastal Zone Act Reauthorization Amendments (CZARA), IDEM's Nonpoint Source Program is focusing funding in the following watershed:

3. Watershed planning and/or implementation in the Coastal Zone Program area (Little Calumet-Galien Basin – HUC4040001)

One important indicator of program and project success is the quantity of pollutants, such as sediment, phosphorus, nitrogen, and *E. coli,* that has been prevented from entering waterbodies as a result of BMPs implemented. Most Indiana projects use the Region 5 Load Estimation Model to estimate the pollutant load reductions for each BMP they implement and submit their data to IDEM. The total reported estimated pollutant load reductions in Indiana for FFY 2012 and 2013 combined are: sediment- 102,123 tons/year; phosphorus- 187,340 pounds/year; and nitrogen- 312,085 pounds/year. Another program measure, called WQ-10 or "success stories", tracks the number of waterbodies identified by states as being primarily NPS-impaired that have been partially or fully restored as a result of restoration efforts. Indiana's Success Stories can be found at http://water.epa.gov/polwaste/nps/success319/.

Hoosier Riverwatch Volunteer Monitoring Program

From 1999-2012, IDEM and IDNR worked cooperatively to develop and implement the Hoosier Riverwatch Program, a statewide volunteer stream water quality monitoring program. The Hoosier Riverwatch program mission is to involve the citizens of Indiana in becoming active stewards of Indiana's water resources through watershed education, water monitoring, and clean-up activities. The program accomplishes this goal by educating citizen volunteer in water quality monitoring methods and by electronically storing their monitoring results to make them available to other interested parties such as watershed groups, schools and to IDEM technical staff for potential use in various OWQ programs. The Hoosier Riverwatch database is web-based and interactive, allowing volunteers to enter their own data and view data collected by other volunteers. In addition to basic search functions, the DataWatch section of the database allows participants to view data in comparison with state and watershed averages through simple graphics.

In 2012, the Hoosier Riverwatch program became a part of the IDEM Watershed Assessment and Planning Branch, bring volunteer water quality monitoring programming alongside professional water monitoring programs. The move has allowed closer integration with other IDEM initiatives such as the third-party data initiative (the External Data Framework) and the NPS Program, whose grantees commonly use Hoosier Riverwatch methods for their own monitoring and outreach efforts. In the short time since the move, program staff have worked with biologists to offer advanced workshops in macroinvertebrate identification and have been a part of planning discussions to determine ways to better implement volunteers in watershed efforts.

Total Maximum Daily Load Program (TMDL)

In October of 2012, the Watershed Assessment and Planning Branch developed a new "TMDL Program Plan of Action" for TMDL prioritization, development and implementation based on the primary goal of making measurable improvements in water quality. The objectives of this action plan are to 1) create a prioritization scheme for TMDL development and institute a TMDL development process that supports and augments other IDEM OWQ programs and objectives, 2) develop TMDL documents that are implementable by stakeholders, and 3) develop a TMDL implementation tracking system for following up to determine effectiveness.

These objectives will be achieved through seeking input and program coordination within the OWQ and, to the extent possible, with external partners.

Accomplishments this period for each objective are as follows:

- Create a prioritization scheme for TMDL development and institute a TMDL development process that supports and augments other IDEM OWQ programs and objectives;
- TMDL and NPS staff participated in webinars and learned about the Recovery Potential Tool (RPT) for prioritizing watersheds and TMDLs, and piloted the model on two watersheds (the Patoka River basin, HUC 05120209, and five subwatersheds of the Mississinewa River basin, HUCs 05120103-01 through -05) for which TMDLs are slated and that have active watershed groups. Results of the model runs will be shared with the stakeholders as they move into refining existing WMPs or developing new plans in conjunction with the TMDLs;
- TMDL staff began reviewing several other watershed and lake models as to their potential for use in predicting water quality improvements;
- Staff and management began discussions on forming an internal (IDEM) planning team for prioritizing TMDL development, and how and when to expand the team to include external partners to better coordinate efforts on TMDL development and implementation;
- Staff developed a modified geometric sampling design to satisfy project requirements across multiple program areas (TMDL, permits, targeted monitoring for documenting improvements);
- Develop TMDL documents that are implementable by stakeholders;
- The first two TMDLs to utilize the new template (Otter Creek and Big Raccoon Creek) were completed and submitted to U.S. EPA in August 2013. As the two new TMDL writers developed the documents, they refined the template and coordinated with the Watershed Specialists to note improvements that can be made to meet the 2009 IDEM WMP Checklist. They also improved upon the content of the TMDLs by coordinating with other IDEM programs and external stakeholders to include more accurate information on permits, compliance, GIS layers, wetlands, and updated recommended implementation activities. With the addition of these two TMDLs, IDEM has completed TMDLs for 819 out of 1586 twelve-digit HUCs, which translates to 1181 TMDLs. Approximately 42% of the approved TMDLs are in various stages of implementation;
- From 2011-2013, IDEM staff coordinated on three pilot baseline monitoring studies with local groups (without TMDLs being developed), and then launched three new comprehensive baseline/TMDL/WMP projects with local groups (Deep River in NW Indiana, Whitewater River in eastern Indiana, and the Mississinewa River in NE Indiana). IDEM will conduct 12 months of baseline sampling and develop the TMDL, and the watershed group will use the TMDL to develop and eventually implement a watershed management plan. Deep River is the first project that is anticipated for TMDL submittal in 2014. The local group anticipates developing a full WMP and beginning implementation by late 2015;
- Staff created a TMDL project-specific web page for the Deep River baseline/TMDL that will house information as the baseline sampling is being done and the TMDL is being developed so that stakeholders can be engaged with IDEM throughout the process. It is

anticipated that this engagement will lead to more local interest and capacity for implementing water quality improvements. The Deep River web page is being used as the format for future TMDLs;

- Section 319(h) funds are being prioritized for supporting comprehensive baseline/TMDL/WMP projects;
- Develop a TMDL implementation tracking system for following-up to determine effectiveness; and
- Staff have begun mapping BMPs installed with Section 319(h) funds (beginning with the most recent projects), which will then be overlain with TMDL shapefiles cross-referenced with the load allocations and waste load allocations articulated in the TMDLs.

Status of TMDL Development

As of October 1, 2013, the TMDL program has developed1133 TMDLs (individually counting each waterbody impairment evaluated), all of which have been approved by U.S. EPA. Approximately 200 TMDLs are either in progress or planned for the 2014 cycle. To date, most TMDLs have focused on *E. coli* impairments. More recently, however, the TMDL program has worked to develop TMDLs to address other issues related to NPS pollution such as impaired biotic communities and nutrient impairments.

IDEM's Watershed Specialists

IDEM's four watershed specialists provide an important link between watershed groups and other interested stakeholders and OWQ programs. In 2012-13, the watershed specialists assisted more than 80 watershed groups on many levels including: meeting facilitation, reviewing draft and final watershed management plans, reviewing grant proposals, providing water quality data and watershed maps, connecting them with other local organizations and agencies to complement planning efforts, and assisting watershed coordinators with the overall watershed planning and implementation processes. The watershed specialists also work with the TMDL Program by attending TMDL public meetings to provide information on watershed planning and to build local partnerships to address water quality. In 2012-13, the watershed specialists assisted with the formation of new watershed groups in areas where TMDLs were being completed ahead of a WMP (Deep River, South Fork Blue River, Mississinewa River, and Southern Whitewater River) and in areas with completed TMDLs (Plummer Creek and Mill Creek – Kankakee River watersheds). These groups are currently developing and implementing watershed management plans to restore the impaired waters in their watersheds.

Coordination with Other Agencies

NPS pollution ranges from urban sources to construction and agricultural run-off which makes cooperation essential across political boundaries and disciplines. Many local, regional, state, and federal agencies play an essential part in addressing NPS pollution, especially at the watershed level. Various agencies in Indiana provide data, technical resources and grants to local watershed groups to assist with planning, infrastructure design review and BMP implementation to reduce and prevent NPS pollution. Through coordination and collaboration, IDEM and the other agencies can more effectively focus water quality protection efforts.

IDEM works closely with other state and federal agencies engaged in improving water quality. IDEM serves as a member of the Indiana Conservation Partnership (ICP), which is comprised of the Natural Resources Conservation Service (NRCS), the Farm Services Agency (FSA), Indiana State Department of Agriculture (ISDA), the Indiana Department of Natural Resources (IDNR), the Indiana Association of Soil and Water Conservation Districts (IASWCD) and the Purdue University Cooperative Extension Service. The ICP meets bimonthly for partner updates, to coordinate and collaborate where possible to optimize their resources, particularly the various cost-share and grant programs, and technical training they can provide, for achieving water quality objectives. The ICP also prepares an annual work plan that defines objectives for up to four conservation focus areas and includes the actions, responsible entities and deadlines for achieving them.

IDEM's watershed specialists act as liaisons for working with local, state and federal entities to integrate watershed planning into local level planning. They serve as Section 319(h) project managers and assist in a technical, managerial and financial advisory role for local watershed groups.

IDEM staff in the Wetlands and Storm Water Programs work cooperatively with the U.S. Army Corps of Engineers, the Indiana Department of Natural Resources, the U.S. Fish and Wildlife Service, local Soil and Water Conservation Districts and other agencies to provide technical assistance and to issue water quality certifications, state isolated wetland permits, and construction /land disturbance permits that are protective of water quality.

Coordination with Indiana Department of Natural Resources (IDNR)

Division of Reclamation, Abandoned Mine Lands (AML) Program

IDEM's TMDL Program works with IDNR's Abandoned Mine Lands Program on any TMDL development in watersheds where abandoned coal mines exist. The AML Program contributes to TMDL development by sharing water quality data and information regarding the costs and techniques involved in their reclamation projects. The AML Program has also helped to educate TMDL staff about areas impacted by acid mine drainage by touring reclamation projects with them that are at different points in the reclamation process.

Division of Fish and Wildlife, Lake and River Enhancement Program (LARE)

The goal of this division is to protect and enhance aquatic habitat for fish and wildlife to ensure the continued viability of Indiana's publicly accessible lakes and streams for multiple uses, including recreational opportunities. To accomplish this goal, the LARE program awards grants for technical and financial assistance to qualifying projects. Projects range from lakescaping and strategic planning workshops to scientific studies and design and construction of engineered structures. In accordance with state law, a portion of LARE funds is dedicated specifically to the remedial control of invasive exotic aquatic species and sediment removal from publicly accessible lakes.

Indiana Lake Michigan Coastal Program (LMCP)

The purpose of the Indiana Lake Michigan Coastal Program (LMCP) is to enhance the state's role in planning for and managing natural and cultural resources in the coastal region and to support partnerships between federal, state and local agencies and organizations.

The LMCP annually awards grants through its Coastal Grants Program for projects to protect and restore natural, cultural and historic resources in Indiana's Lake Michigan coastal region. Examples of how these funds might be used include:

- Protection and restoration of significant natural and cultural resources;
- Programs to prevent the loss of life and property in coastal hazard areas;
- Improved public access for recreational purposes;
- Revitalized urban waterfronts and ports;
- Improved coordination among government agencies in policy and decision-making processes, and;
- Pollution prevention initiatives, including non-point source pollution into coastal water.

The LMCP's Coastal Nonpoint Control Program is working closely with IDEM's NPS program to develop a program framework that will prevent and abate NPS entering coastal waters according to the requirements of the Coastal Zone Act Reauthorization Amendments. This program is currently conditionally approved.

Coordination with the United States Geological Survey (USGS)
IDEM's TMDL program occasionally works with the USGS to develop TMDLs, usually with contract support from U.S. EPA Region V. Under these arrangements, the USGS has provided data and sampling assistance as well as other types of support for the development of TMDLs. On the last TMDL with which USGS collaborated with IDEM, the USGS prepared a presentation and brought in specialists to discuss data collected in the watershed to assist in determining biological impacts. More recently, USGS provided training to NPS/TMDL staff on the new StreamStats software for Indiana. As a result, IDEM staff can now assist watershed groups in the use of this valuable new tool.

The USGS has also been very involved in IDEM's ongoing development of nutrient criteria for rivers and streams. USGS has assisted in collecting the water quality data needed and is currently assisting IDEM's Water Quality Standards Program in analyzing the data to determine potential relationships between nutrients and biological communities. These efforts are considered critical steps in Indiana's nutrient criteria development plan.

In addition to direct collaboration through specific projects, the USGS is doing other work that will be valuable in the development of nutrient criteria. For example, water quality data collected by the USGS at its National Water Quality Assessment Program study sites in Indiana will provide information regarding seasonal and annual trends of nutrient and algal concentrations and their potential effects on the biotic community, which are important for the development of nutrient criteria. The USGS is also currently analyzing fate and transport data in the White River, West Fork and Sugar Creek watersheds, which will provide information about the fate and transport of nutrients in these waters. These studies have also been incorporated into IDEM's nutrient criteria development plan.

Coordination with the Indiana State Department of Agriculture (ISDA), Division of Soil Conservation (DSC)

The ISDA Division of Soil Conservation (DSC) focuses on enhancing the stewardship of natural resources on agricultural land and strengthening the capacity of local soil and water conservation districts (SWCDs) to ensure that constituents have a local resource for conservation assistance. In addition, ISDA-DSC resource specialists and district support specialists provide conservation technical assistance to implement federal, state and local conservation projects. IDEM is currently working with DSC to track cost-share dollars and map BMPs that have been implemented. Currently, IDEM's NPS program is providing funding for three ISDA-DSC positions, which provide technical support for the implementation of watershed plans in the Tippecanoe River, Upper Wabash River, and Eel River, North watersheds. ISDA-DSC also provides 319 projects in other watersheds with technical assistance in getting BMPs on the ground.

IDEM is working the DSC and stakeholders to further refine the State Nutrient Reduction Strategy we co-authored with particular attention to prioritizing watersheds for restoration efforts as well as incorporating the agricultural commodities' group Nutrient Management/Soil Health Strategy for outreach and education.

IDEM's Watershed Specialists routinely coordinate with ISDA-DSC staff when working on watershed-wide issues and collaborate on outreach efforts such as networking sessions and other meetings, including the IASWCD annual conference, the Indiana Conservation Partnership's Training and Certification Program.

ISDA-DSC also works with the Farm Services Agency (FSA) to provide additional incentives to landowners who install BMPs adjacent to eligible surface waters through the Conservation Reserve Enhancement Program and through the State Soil Conservation Board, which awards state grants to local SWCDs through the Clean Water Indiana Grants Program. This program complements the 319 program in both outreach and cost-share components and can be used as match for 319 grant projects.

Coordination with the Natural Resources Conservation Service (NRCS)

The NRCS mission statement is "helping people help the land," which is accomplished through financial and technical assistance to agricultural producers, its primary customers, who are those that make decisions about natural resource use and management on non-federal land.

The NRCS assists landowners to develop conservation plans, provides technical assistance and advice about natural resource management, and helps install practices and systems that meet the agency's technical standards and specifications. IDEM's NPS Program approves the use of NRCS standards and specifications for many of the cost-share practices implemented through Section 319(h) grants. The program also encourages the use of NRCS Farm Bill conservation programs as a funding source for implementing local watershed management plans where appropriate.

IDEM worked closely with NRCS to prioritize watersheds for the National Water Quality Initiative (NWQI) using the decision criteria of watersheds with impaired waters, high risk natural resource areas, active local watershed groups or conservation interests, and baseline water quality data. IDEM will commence ambient water quality monitoring in one of the three NWQI watersheds in 2014.

Coordination with Indiana's State Revolving Fund (SRF) Loan Program
The SRF Loan Program administers two different loan programs that provide low-interest loans to Indiana communities, one for projects that improve drinking water and the other for wastewater infrastructure projects. The Indiana Finance Authority administers these programs to protect public health and the environment. Cities, towns, counties, regional sewer/water districts, conservancy districts and water authorities are eligible for both programs. Private and not-for-profit public water systems are eligible for drinking water SRF loans.

Eligible projects include those that abate water pollution problems, provide greater protection for public health or ensure compliance with either the CWA or the Safe Water Drinking Act. Wastewater projects may include wastewater treatment plant construction or improvements, sewer line extensions to existing unsewered areas, decentralized treatment systems, combined sewer overflow elimination and infiltration/inflow corrections. Drinking water projects may include treatment plant construction and improvements, water storage facilities, water distribution systems and water supply. The program provides additional financial incentives to projects to include green technology, a Brownfields program project or a sustainable infrastructure component.

Both SRF Loan Programs offer a 20-year, fixed rate loan term. Interest rates on loans through the SRF Programs use a base interest rate, which is reset on the first business day of each January, April, July and October. The base rate is calculated by using 90 percent of the average 20-year AAA-rated, general obligation bond Municipal Market Data composite index for the most recent calendar month. The base rate is then discounted further based upon a borrower's median household income from 2000 census data and projected user rates. As an incentive to communities to address nonpoint source water pollution, for projects with a NPS component or green/sustainable infrastructure components, the interest rate on their loan may be reduced by up to 0.5%.

The SRF Loan Programs coordinate with state and federal programs, including IDEM's OWQ, to identify ways the SRF Loan Programs might provide assistance to Indiana communities that will ultimately help to achieve common goals. For example, the Clean Water SRF ranking and scoring gives additional points for projects that remove a pollutant source from an impaired stream. This way of scoring increases the likelihood that projects with a water quality benefit will be high on the SRF project priority list. The funds loaned for these removal projects can be documented as a match, when applicable, for the projects submitting grant proposals to the NPS Program. Projects eligible for match must provide water quality benefits to their respective communities and may include one or more of the following:

- wetland restoration/protection;
- erosion control measures;

- groundwater remediation;
- repair or replacement of failing septic systems or connection to sewer;
- storm water BMPs;
- source water and wellhead protection;
- conservation easements, and;
- agricultural and waste management BMPs.

The SRF Loan Program also serves on the Rural Wastewater Task Force and the Environmental Infrastructure Working Group, which gives the program the opportunity to provide input and offer financing options to communities for their drinking water and/or wastewater infrastructure needs. The SRF Loan Programs work with communities addressing combined sewer overflows, enforcement issues or those with or nearing a sewer ban.

In State Fiscal Years (SFYs) 2012 and 2013, eight projects had a NPS component and saved an additional $44,676,805 over the 20-year term of their loans. While these savings are realized over the longer term, these projects are typically completed within two years and the water quality benefits are achieved much sooner than 20 years.

Cost/Benefit Assessment

Water is a vital component of the economic health of Indiana, which is diverse in agriculture, industry, population, and environmental resources. Finding the right balance between these often competing needs creates the benefits associated with a robust economy, high quality of life, and healthy ecosystems. However, the finances available to restore, enhance, and protect our water resources is limited in comparison to the work needed to ensure that balance. The following is a discussion of some of the revenue sources available to state, regional, and local entities to achieve the objectives of the Clean Water Act and case studies that illustrate improvements in water quality and their resulting benefits.

Since 1992, the SRF Programs have provided more than $3.4 billion dollars for more than 629 wastewater (Figure 2, Appendix C) and drinking water (Figure 3, Appendix C) infrastructure improvement projects. Water quality benefits to many Indiana rivers and streams are expected as a result of the assistance to communities from the SRF Programs.

In SFYs 2012 and 2013, the Wastewater SRF Program closed 43 loans totaling approximately $444,497,000. This provided an estimated savings (compared to open market interest rates) of $127,337,231. In SFYs 2012 and 2013, the Drinking Water SRF Program closed on 25 loans for approximately $95,964,612 and provided an estimated savings $32,447,233 to communities (Table 3, Appendix A).

Successes in Water Quality Management

Since 2007, IDEM has reported improvements in water quality to U.S. EPA in nine twelve-digit watersheds and one eight-digit watershed (impacting nearly 160 stream miles) as part of its SP-12 (Measure W) and WQ-10 (Nonpoint Source Success Stories) programs (Table 5). SP-12 is a success measure outlined in U.S. EPA's strategic plan that measures improvements in water quality conditions in impaired watersheds that have resulted from watershed planning and

restoration activities. For the purposes of meeting this performance measure, improvements may be demonstrated by the delisting of at least 40 percent of the impairments or impaired miles/acres in the watershed or valid scientific information that indicates significant watershed-wide improvement in one or more water quality parameters associated with the impairments listed in 2002. WQ-10 is a performance measure that requires states to develop "NPS Success Stories" and submit them to U.S. EPA for the purposes of tracking how NPS restoration efforts are improving water quality. To meet this measure, IDEM must identify nonpoint source-impaired waters that have been improved as a result of watershed restoration efforts funded in whole or in part by IDEM's Nonpoint Source Program.

Showing Water Quality Improvement through Strategic Measure WQ-10 –Jenkins Ditch Watershed

Jenkins Ditch is a 2.13 mile headwater tributary of the Jenkins Ditch-South Fork Wildcat Creek subwatershed. Jenkins Ditch is classified by the Clinton County Surveyor as a legal drain. Jenkins Ditch is part of the larger South Fork Wildcat Creek watershed, which covers approximately 250 square miles. The entire South Fork Wildcat Creek watershed is made up of 63 miles of stream networks, of which about 36 miles are listed as Outstanding Rivers by the Natural Resource Commission. The entire stretch of Jenkins Ditch (2.13 miles), which drains 5.5 square miles of the subwatershed, was added to the state's CWA section 303(d) list of impaired waters for aquatic life use in 2006.

Row-crop agriculture is the primary land use of the Jenkins Ditch-South Fork Wildcat Creek subwatershed, accounting for 78 percent of the land, and the major rotation is corn-soybeans. The watershed is impacted by hydrologic modifications created to assist in the draining of agricultural crops. Some of the natural headwaters, Jenkins Ditch included, have been classified as open drainage channels, and maintenance modifications (channelization, dredging, etc.) have taken place periodically. Agricultural activities related to crop cultivation contributed nonpoint source pollution to Jenkins Ditch.

Biological fish community data, collected by IDEM in 2004, demonstrated that Jenkins Ditch failed to support its aquatic life designated use by having a calculated Index of Biotic Integrity (IBI) score of 30. In Indiana, IBI scores of equal to or greater than 36 are considered supportive of the biological integrity derived from the narrative water quality standard. An IBI score of 36 or greater would be supportive of aquatic life use according to Indiana's state water quality standards. Based on this biological data collected at that time, the entire 2.13 mile segment of Jenkins Ditch (assessment unit INB0742_T1001) was added to Indiana's CWA section 303(d) list of impaired waters in 2006 for poor biological integrity for fish community. In 2008, a total maximum daily load (TMDL) was developed for (*Escherichia coli*) *E. coli*, total suspended solids and nitrate-nitrite to address recreational and aquatic life use impairments.

Over 20 percent of the land area of the Jenkins Ditch-South Fork Wildcat Creek HUC-12 subwatershed has implemented BMPs that include conservation crop rotation, residue and tillage management, and Pest and Nutrient Management Plans. Also documented are waste management practices, filter and buffer strips, and habitat management practices. From 1999 to2003, grants were utilized by the Indiana Association of Soil and Water Conservation Districts

(IASWCD) to fund two technical assistant positions to help reduce the backlog of conservation practices within the Wildcat Creek watershed. The Wildcat Creek Watershed Network (currently known as the Wildcat Creek Watershed Alliance), through the IASWCD, hired an Executive Director/Watershed Coordinator to develop a Long-term Strategic Plan for the Wildcat Creek Watershed, which includes South Fork Wildcat Creek and Jenkins Ditch. Although technical assistance with the conservation practices backlog and hiring an Executive Director/Watershed Coordinator occurred before Jenkins Ditch was listed as impaired, the grants for these activities were useful in building the foundations for the future WMPs and BMP implementations that contributed to the improvement of Jenkins Ditch.

From 2005 to 2012, various education and outreach programs such as stakeholder meetings, public workshops, field days, newsletters, and community clean ups, were conducted to bring awareness and changes in behavior and practices to Clinton County and the entire South Fork Wildcat Creek watershed community, including Jenkins Ditch. Workshop topics included information on BMPs such as the use of cover crops, proper septic system management, and soil health. Among the many partners involved in these activities were Clinton, Howard, Tipton and Tippecanoe County Soil and Water Conservation Districts (SWCDs), Greater Wabash River Resource Conservation and Development Council, Purdue Cooperative Extension, Hoosier Riverwatch and the United States Department of Agriculture (USDA)-Natural Resources Conservation Service (NRCS).

CWA section 319(h) grant funds were used to implement restoration projects throughout South Fork Wildcat Creek watershed. USDA's Farm Service Agency provided funds to install at least nine acres of filter strips in Clinton County through the Conservation Reserve Program and Conservation Reserve Enhancement Program. USDA-NRCS provided Conservation Stewardship Program, Environmental Quality Incentives Program (EQIP), and Wildlife Habitat Incentive Program funds to support an Animal Mortality Facility structure through EQIP, enroll 371 acres in Comprehensive Nutrient Management Programs, 32 acres of pasture/hay planting, and 2,500 feet of fencing in the Jenkins Ditch area.

Water quality monitoring conducted after restoration efforts were implemented indicated that water quality in Jenkins Ditch had improved. Biological fish community data, collected by IDEM in 2011, has shown water quality improvement in Jenkins Ditch, and the waterbody is now fully supportive of its aquatic life designated use. Fish community data collected in 2011 showed a calculated IBI score of 38, meeting Indiana's water quality standards. On the basis of these data, IDEM removed the Jenkins Ditch segment from its list of impaired waters in 2012, the first time it has moved a water with an Impaired Biotic Communities impairment from Category 4a to Category 2 due to improvement in water quality.

SPECIAL STATE CONCERNS AND RECOMMENDATIONS

The continuing reduction of federal and state resources for data collection and analysis coupled with increased federal directives and competing policy and program objectives try Indiana's ability to optimize its limited resources to monitor its waters in order to support OWQ programs and emerging state priorities and to allocate grants to achieve watershed improvements.

Reduction of Resources

Over the last biennium, government funding has been level or cut at the federal, state, and local levels in ways that affect water quality monitoring and analysis activities. For example, federal Surface Water 106 funds that support water quality monitoring staff were reduced by 15% and the Supplemental 106 funds for enhanced or new monitoring programs have slowly eroded. Additionally, the state laboratory account funds required a 4.5% reserve while an IDEM hiring freeze was implemented in the latter part of 2014, translating into a 30% vacancy rate in our monitoring programs. During this same time, IDEM enhanced its targeted monitoring designs for watershed characterization studies to:

- Develop Total Maximum Daily Load (TMDL) documents that determine the source and extent of impairments and the pollutant load reductions necessary to meet water quality standards or criteria;
- Provide baseline monitoring data to watershed groups developing a 9-Element Watershed Management Plan through a §319(h) grant to help identify pollution sources and critical areas, and;
- Determine if impaired waters or watersheds were improving or fully supporting of their designated uses due to the watershed approach in implementing best management practices (known generically as "performance measures" monitoring).

IDEM acknowledges that fiscal responsibility may necessitate funding reductions and supports hiring freezes to the alternative of furloughs. In light of these constraints however, IDEM recommends that several federal directives be reconsidered or abandoned for their potential unintended consequences of hampering Indiana in its endeavors to meet the CWA goal to "restore and maintain the chemical, physical, and biological integrity of the Nation's waters."

IDEM's Strategy for Optimizing Resources

IDEM has established a strong partnership with federal, state and local agencies as well as universities and nongovernmental organizations to identify priority watersheds, training, monitoring and data needs or gaps and to identify available resources for meeting them to improve watersheds. This has proven particularly fruitful through the Indiana Water Monitoring Council (InWMC) and the Indiana Conservation Partnership (ICP). The mission of the InWMC is to "maximize resources through improved communication, coordination, data sharing, and collaboration" and the mission of the ICP is to "provide technical, financial and educational assistance needed to implement economically and environmentally compatible land and water stewardship decisions, practices and technologies."

Both the InWMC and the ICP have sought to determine "Who is doing what where?" "Which staff or programs are best suited for a particular task?" "Are there overlaps?" "Are there gaps?" And the participating agencies and NGOs have worked diligently to optimize the resources at hand. Within the last two years, new federal guidelines or program requirements have challenged that approach.

Federal Directives for CWA Programs that Complicate Indiana's Ability to Optimize Resources

Prioritizing Watersheds

There are competing policies for prioritizing watersheds. Both the Total Maximum Daily (TMDL) Program and the 319 NPS program must show water quality improvements; the TMDL program must demonstrate "reasonable assurance" that the nonpoint source (NPS) load reductions will occur in order to allow for the point source (PS) wasteload allocations and the 319(h) program requires that IDEM demonstrate water quality improvement by meeting water quality standards for one or pollutants listed on the 2002 303(d) List of Impaired Waters. The implication of not demonstrating RA will be for permitted facilities (more stringent WLAs), and perhaps reduced funding for Section 319 and Section 106 to the states. If we cannot document water quality improvements via a Success Story (delisting), then the 319 program is subject to a finding of "unsatisfactory progress" with potential funding reductions.

As our conservation partners are also required to show that their efforts and funding are making a measurable water quality improvement, our prioritization scheme has been based on an analysis indicating a strong potential for recovery including local interest or an active, functional stakeholder group, and water quality indicators.

On the other hand, the federal recommendations for the National Water Quality Initiative and for prioritizing watersheds to monitor for the State Nutrient Reduction Strategy are for where the nutrient loads are the greatest and the least amount of work, with regards to best management or conservation practices, has been done. Thus, we must decide between allocating our resources between the "most promising" and worst watersheds.

Allocating Funding Resources

In the past, IDEM's 319 program had identified as one of its priorities "statewide projects" that advanced tools, training, and understanding of the NPS issues affecting Indiana's waters by stakeholders across the state so that they can affect water quality improvements. Some examples of these projects are the monitoring database that indicates who is monitoring what and where, the Watershed Leadership Academy, the Social and Environmental Indicators' projects, and outreach staff. These are not projects that could have been funded with Farm Bill funds, which are tenfold that which IDEM receives in 319 funds. With the issuance of the *Nonpoint Source Program and Grants Guidelines for States and Territories for 2014* and beyond**,** 50% of the grant awarded to the state must go to practices on the ground, and IDEM is also required to monitor for up to seven years, the National Water Quality Initiative.

Recommendations

- Increase state flexibility to allocate the federal funding it receives, particularly 319, to take advantage of and optimize other funding sources.
- Combine the Supplemental 106 funds with the base 106 funds so that in lean times, maintaining current monitoring efforts is a valid use of the funds.

- Eliminate the false construct of the 2002 303(d) List of Impaired Waters as the baseline for showing success and acknowledge the continuum of progress demonstrated by social indicators or other factors.

SURFACE WATER MONITORING AND ASSESSMENT

IDEM conducts most of its surface water monitoring through various programs in the Watershed Assessment and Planning Branch (WAPB). This section includes a discussion of IDEM's surface water monitoring strategy, a description of the assessment methodology for classifying all surface waters according to the degree to which they meet their designated uses, and the most current assessment results available. This section also provides a description of Indiana's Wetlands Program, an analysis of surface water quality trends and information on public health issues.

IDEM'S SURFACE WATER MONITORING STRATEGY

The United States Environmental Protection Agency (U.S. EPA) recommends that states develop a comprehensive monitoring program strategy for collecting the data and information needed to address its water quality management needs. IDEM developed its first water quality monitoring strategy in 1995, which has undergone a number of revisions, most recently in 2011.

IDEM's Water Quality Monitoring Strategy (WQMS) uses a watershed approach to prioritize water quality management needs and the monitoring activities intended to meet them. Most of IDEM's surface water monitoring is conducted by the WAPB within IDEM's Office of Water Quality (OWQ). The WAPB includes several Clean Water Act (CWA) programs and conducts a wide range of monitoring activities in order to meet the needs of CWA programs that reside within the branch and in other branches and programs within IDEM's OWQ.

Although the 2011 revision to the WQMS resulted in a change in IDEM's rotating basin approach from a five-year to a nine-year rotation, this 2014 Integrated Report was developed with data collected under IDEM's previous strategy, which employed the five-year rotation. Following the five-year basin rotation, approximately one-fifth of the state (one to two basins) was scheduled for monitoring each year over a period of five years (Figure 5; Appendix C). IDEM's nine-year rotation (Figure 6, Appendix C) began with the 2011 monitoring season.

In accordance with the WQMS, regardless of rotation, monitoring is conducted within a given basin(s) and the results are reviewed for quality assurance and quality control in year one. In year two, the quality assured data are used to make water quality assessments for the basin(s). These assessments and any waterbody impairments identified through these assessments are reported in the next reporting cycle. Appendix D provides a detailed schedule of IDEM's 305(b) assessment and reporting, and 303(d) listing activities before and after the change made to the rotating basin approach.

IDEM's Probabilistic Monitoring Program samples at least 38 randomly selected sites in a given basin and is the primary source of data used in IDEM's CWA assessments. This program, which focuses specifically on rivers and streams, is designed to characterize the overall environmental quality of each major river basin and to identify those monitored waterbodies within each basin that are not fully supporting their beneficial designated uses.

Lakes monitoring is conducted by the Clean Lakes Program (CLP), which is discussed in later sections of this report. IDEM's Contaminants Monitoring Program, which is also discussed in later sections, collects fish tissue samples from Indiana's flowing waters as well as the state's lakes and reservoirs.

IDEM uses the data collected by the Probabilistic Monitoring Program to make water quality assessments of rivers and streams at two spatial scales, reach-specific assessments and basin-wide assessments.

Reach-specific Use Support Assessments
IDEM uses the data collected by the Watershed Monitoring Program to make use support assessments of the stream or stream reach from which they were collected and any other reaches for which the results are representative. For these assessments, the water quality data are compared to applicable water quality criteria to determine whether or not the reach or reaches represented by the data are supporting one or more of their designated uses. Results from IDEM's reach specific assessments are summarized in the "Rivers and Streams Water Quality Assessment" section of this report. In addition to data collected through the Watershed Monitoring program, IDEM also uses data collected by the agency's other water monitoring programs to make reach specific assessments and may use data from external sources if they meet the necessary data quality requirements.

Comprehensive Use Support Assessments
Comprehensive assessments are statistical calculations that allow IDEM to predict with reasonable certainty the percentage of Indiana's rivers and streams within a given area that are either impaired or supporting their designated uses. Comprehensive use support assessments are based solely on the reach specific assessment results from data collected by the Probabilistic Monitoring Program because, unlike data collected through other IDEM monitoring programs and most external organizations, these data are collected using a probability based sampling design, which is necessary to make statistically valid calculations.

IDEM's comprehensive use support assessments and its reach specific assessments of designated use support provide water quality information in two very different ways and IDEM uses both types of assessments to meet CWA requirements. The agency's comprehensive assessments, which rely on probabilistic data, provide statistically valid statements about the overall water quality throughout Indiana on a basin level, which allows IDEM to meet the CWA requirement to assess all the waters of the state. These results are stated as the percentage of the total stream miles in each basin meeting their designated uses and the percentage that are impaired. These percentages are statistically derived and cannot be applied to specific streams or stream reaches. Given this, they do not identify where specific impairments exist or the sources of impairment. This specific information, which is required by Section 303(d) of the CWA, is provided by IDEM's reach specific results based on data collected from a variety of sources including IDEM's Probabilistic Monitoring Program.

This report provides comprehensive assessments for watersheds in all of Indiana's major basins (Appendix E) in addition to summaries of results from IDEM stream-specific assessments (Appendix F). This report also includes the 2014 draft 303(d) List of Impaired Waters (Appendix H), which identifies waters impaired for one or more designated uses.

This report builds on the water quality assessment results reported in the 2012 Integrated Report and includes revised assessments for the Great Lakes and Ohio River tributaries monitored in 2010 and the White River, West Fork basin monitored in 2011. In addition to these basins which were monitored and assessed for the 2014 cycle, this report contains assessment information revised as a result of total maximum daily load (TMDL) development in other basins throughout Indiana.

DATA QUALITY ASSURANCE AND QUALITY CONTROL

To ensure the quality of the data used in IDEM's CWA Section 305(b) assessments, all surface water monitoring is conducted in accordance with IDEM's quality assurance project plan (QAPP) for Indiana Surface Water Quality Assessment Monitoring and Nonpoint Source (NPS)/Total Maximum Daily Load (TMDL) Programs, which are part of IDEM's overall quality management plan approved by U.S. Environmental Protection Agency (EPA). IDEM's QAPP for surface water monitoring was most recently revised in October 2004 and complies with the 2002 U.S. EPA guidance for QAPPs (U.S. EPA, 2002).

The QAPP outlines specific data quality objectives for environmental data and serves as a tool and provides a plan for environmental data collection for several surface water quality monitoring and TMDL Programs. Additionally, the QAPP describes a well-defined data quality assessment process for reviewing analytical data and categorizing analytical results in one of four levels of data quality. These data quality levels are used to determine the usability of the data for water quality assessments and other decisions.

IDEM'S WATER QUALITY DATA AND ASSESSMENT DATA MANAGEMENT

Management of Water Quality Monitoring Data

The IDEM WAPB maintains its surface water quality data in the Assessment Information Management System (AIMS) database. The AIMS houses surface water chemistry, fish community, macroinvertebrate community, habitat quality, fish tissue contaminant and sediment contaminant data. This application has been modified to accept algae data and allow for more efficient datasheet upload and retrieval and by adding more search functions for faster query building.

Results from the Fixed Station Monitoring Program that were collected prior to 1995 are also stored in U.S. EPA's Storage and Retrieval system (STORET) for samples collected through 1995. Since the old STORET no longer accepts updates to the information stored there, the AIMS data since 1995 is being uploaded into the new U.S. EPA EnviroFacts Data Warehouse through the Water Quality Exchange (WQX). IDEM has completed modifications to the AIMS database that will generate updates through the WQX.

The initial AIMS update provided for a more user-friendly interface for staff members, and also allowed for storage of additional water quality data from nonpoint source (NPS) projects (including estimated load reductions) and third party datasets for potential use in assessing waters for the integrated report. The load reduction estimates provided by the NPS project sponsors have been included in this report (Table 7; Appendix A). The load reductions are estimated using models and are used to assist in the evaluation of water quality sampling data collected by the project sponsors and IDEM WAPB staff.

Management of Water Quality Assessment Information

IDEM's WAPB maintains IDEM's assessment database (ADB). The assessment database houses the CWA Section 305(b) assessment decisions that have been made on the basis of the results stored in the AIMS database. As with the data housed in the AIMS database, IDEM now has the means to submit the data in its ADB to U.S. EPA electronically through the WQX and completed its first ADB submission to U.S. EPA through the WQX for the 2012 cycle.

In the ADB, water quality assessment information is associated with a specific waterbody assessment unit (AU), which is assigned a unique assessment unit identifier (AUID). All of the AUIDs in the ADB have been keyed to the National Hydrography Dataset (NHD) to create the Indiana Reach Index – a geographic information system spatial data set. The underlying spatial data in the NHD allows IDEM to use the Reach Index to display the assessment information in the ADB on a map, associating the assessment for a given waterbody to its specific location.

IDEM developed its first Reach Index in 2002 based on NHD data available at the 1:100,000 scale. In most cases, all the streams in a given 14-digit hydrologic unit area (HUA) were assigned a single AUID, which was consistent with U.S. EPA's recommended approach at that time. However, IDEM found that such large assessment units made it difficult to accurately apply assessment information because with all streams assigned the same AUID, an assessment of any stream was necessarily applied to all the streams in the watershed regardless of where the sample was located or its relative representativeness to each stream. To remedy this, in 2006 IDEM began splitting these watershed-wide AUIDs into smaller assessment units (using a processes known as "segmentation") that would allow more accurate application of assessment information. These revisions to the Reach Index were done on a case-by-case basis usually to support TMDL development.

In 2008, IDEM undertook a full revision of its Reach Index when the NHD became available at the 1:24,000 scale (high resolution) for all of Indiana. The 1:100,000 scale NHD that IDEM used to develop its first index did not include many of the state's first and second order streams and smaller lakes. Revising the entire Reach Index to segment large AUIDs and incorporate the smaller waterbodies that appear at 1:24,000 scale facilitates more accurate mapping of Indiana waters and in turn, the more accurate representation of water quality assessment data.

Achieving representativeness for the purpose of making water quality assessments is the primary goal of the segmentation process. In practice, this process leads to grouping tributary streams into smaller catchment basins of similar hydrology, land use and other characteristics such that all tributaries within the catchment basin can be expected to have similar potential impacts. Catchment basins, as defined by the aforementioned factors, are typically very small which significantly reduces the variability in the water quality we might expect from one stream or stream reach to another. Given this, all tributaries within a catchment basin are assigned a single AUID. Grouping tributary systems into smaller catchment basins also allows for better characterization of the larger watershed. Variability within the larger watershed will be accounted for by the differing AUIDs assigned to the different catchment basins.

The mechanisms of large streams and rivers are very different from those of small streams and tributary systems, making it logical to separate these into smaller AUs. Varying land uses within a watershed are also considered because rural development is expected to have different impacts on a stream than urban areas, which in turn, have different impacts to a stream segment than forested areas. The presence of a NPDES facility also has the potential to impact water quality depending on the type of facility and whether the facility is operating efficiently. While confined feeding operations are not allowed by their permits to discharge, the presence of such a facility within five miles of a stream located in a heavily row-cropped area indicates the potential for impacts resulting from land application of animal wastes. Aerial photography is particularly important in determining appropriate segmentation within a watershed because it provides very recent and accurate information about the presence and thickness of riparian buffers, the presence and spatial extent of rural development, and the types of land use practices in the watershed. All of these factors help to determine where differences in water quality throughout the entire stream within a given watershed might reasonably be expected and where the appropriate AU endpoints might be located to achieve a representative reach for the purposes of assessment.

Defining AUs based on these considerations allows IDEM to associate an identified impairment more accurately to the waterbody from which the sample was collected and to any others for which results are representative. When an existing AU is re-indexed, IDEM reevaluates any assessments made on the original AU along with any recent data that is available. This reassessment process ensures that the original assessment information is properly applied to the resulting new AUs. In most cases, the original assessment applies to only one or two of the resulting AUs while the remaining units are unassessed. IDEM recognizes the importance of accurate tracking of assessment information through the re-indexing process, particularly with regard to waters identified as impaired on Indiana's 303(d) list. IDEM has developed a segmentation tracking process to capture this information and includes all changes to the 303(d) list resulting from reindexing to U.S. EPA with the submittal of this report (Appendix H).

At the same time high resolution indexing and segmentation has been taking place, IDEM has also converted its AUID naming convention to follow the U.S. Geological Survey's (USGS) 12-digit HUAs in order to achieve more consistency across its water programs, most of which have now moved away from the use of 14-digit HUAs. This revision is ongoing and has been incorporated into the indexing process. As each watershed is reindexed, every waterbody within

it is assigned a new AUID based on the 12-digit HUA, which will then be incorporated into IDEM's assessment database. All of these new AUIDs and any associated assessment information must then be entered into the assessment database. U.S. EPA has requested that all previously used AUIDs be retired (i.e. not reapplied to new reaches) in order to facilitate tracking of water quality impairments in federal databases.

As of this report, IDEM has completed the task of revising the Reach Index to incorporate the high resolution NHD for the entire state, and all segmentation data have been entered into the ADB. The next step is to finalize the Reach Index. This work will involve a thorough quality assurance review of the new Reach Index to ensure consistency in the application of indexing decision rules across all basins and to identify and make any other corrections necessary. Any changes made to the index must then be entered into the ADB to ensure that the information it contains is consistent with and thus can be accurately mapped using the Reach Index.

SUMMARY DATA AND ASSESSMENT METHODOLOGY

Summary Data

Indiana's Consolidated Assessment and Listing Methodology (CALM) is a document that guides IDEM's CWA Section 305(b) assessment and Section 303(d) listing processes. The CALM is provided in its entirety in Appendix H along with Indiana's 303(d) List of Impaired Waters. This section provides a summary of the data that IDEM uses to make its 305(b)/303(d) decisions.

Internally, IDEM draws from the following monitoring programs for data to use in making the use support determinations required under CWA Section 305(b) assessments and subsequent CWA Section 303(d) listing decisions:

- Probabilistic Monitoring Program, which provides fish and benthic aquatic macroinvertebrate community data, habitat evaluations and water chemistry data including information on nutrients, Chlorophyll *a* data and *E. coli* data;
- Fixed Station Monitoring Program, which provides chemistry data;
- Contaminants Monitoring Program, which provides fish tissue data;
- Clean Lakes Program (CLP), which provides chemistry data and information on nutrients, algae and secchi depth;
- Success Monitoring Program, which provides fish and benthic aquatic macroinvertebrate community data, habitat evaluations and water chemistry data, including *E. coli* data; and,
- Special Studies Program, which provides a variety of information for selected locations.

In addition to the water quality data IDEM collects, the agency reviews data from other sources for potential use in its CWA assessments, including data collected through partnerships with other state and federal agencies and by nonpoint source grant projects.

IDEM is committed to making greater use of external data not only in its CWA Section 305(b) assessments but wherever possible in all OWQ programs.

The OWQ has been working since 2006 to develop the External Data Framework to provide a systematic and streamlined process for the solicitation and review of external data for potential use in OWQ programs. Preliminary solicitations were conducted by letter, individual email and

through email listservs targeted to organizations that might reasonably be expected to have water quality data. IDEM also placed links on various agency Web pages to help reach the broadest audience possible.

The types of organizations directly solicited include:

- Biology, chemistry, general and environmental science programs at every college and
- university in the state;
- Environmental groups and interested citizens identified through various sources;
- Hoosier Riverwatch, Indiana's statewide volunteer monitoring program;
- IDEM's CLP, administered through a grant agreement with Indiana University School of Public and Environmental Affairs (IU/SPEA);
- Drinking water utilities;
- County health departments and the Indiana State Department of Health (ISDH);
- County soil and water conservation districts (via the Indiana Association of Soil and Water Conservation Districts);
- Municipal separate storm sewer system (MS4) entities and combined sewer overflow communities;
- Federal agencies (USGS, U.S. Forest Service, etc.), and;
- State professional organizations (Indiana Water Resources Association, Indiana Association of Cities and Towns, etc.).

The response to these solicitations was a number of data submissions to IDEM's assessments program. IDEM has completed its review of the data sets submitted by external organizations in response to these solicitations to determine their usability in 305(b) assessments and 303(d) listing decisions. The external data sets shown in Table 8 (Appendix A) meet the necessary data quality requirements as outlined in IDEM's Assessment Branch QAPP for 305(b) assessment purposes and are currently being used to make designated use assessments. It was IDEM's original goal to incorporate these assessment results into the 2010 Integrated Report and 303(d) listing. However, once the data quality review was complete and usable data sets identified, organizing the data in order to facilitate the assessment process proved to be much more time consuming than anticipated. It should be noted that IDEM's solicitation processes were (and still are) under development at the time these preliminary solicitations were made. More information concerning the solicitation and IDEM's use of external data sets can be found in Appendix H.

The development of IDEM's External Data Framework is ongoing, which has made its implementation in the meantime more difficult. This fact, coupled with and exacerbated by staff resource constraints has resulted in the delay of these assessments. However, IDEM continues to make progress in this program area and is currently in the process of developing program guidance. IDEM has also used U.S. EPA grant funds to hire a contractor to develop technical assistance content to support the development of water quality study design and quality assurance project plans to assist external partners in documenting the quality of their data sets. In addition to content, this project will provide recommendations that IDEM can use to determine the best means by which to deliver the technical assistance to interested parties.

Assessment Methodology

Waterbodies in this report are identified based on HUAs, which are watershed areas that have been defined by the USGS. For the 2010 cycle, IDEM began moving from the 14-digit HUA to the 12-digit HUA. The average 14-digit HUA is 20 square miles, while the average 12-digit HUA is 22 square miles. As IDEM converts to the 12-digit HUA, stream segments will be split based on many factors including hydrology and land use. As discussed earlier, this splitting will minimize the need to split segments for assessment purposes.

Indiana's lakes and reservoirs are tracked as individual waterbodies and are reported in terms of their acreage with the hydrologic unit area in which they are located. Lake Michigan is tracked both as Great Lake shoreline miles and as a lake in acres with its own USGS cataloging unit (eight-digit hydrologic unit code). Due to its large size and unique characteristics as compared to other freshwater lakes in Indiana, Lake Michigan and its shoreline are each discussed in their own sections of this report.

The assessment process described in Indiana's consolidated assessment and listing methodology (Appendix H) is summarized in Table 9 (Appendix A) and was applied to data from various programs in IDEM's WAPB and to other external data meeting IDEM's quality assurance/quality control requirements. Results from the assessment process are entered into IDEM's assessment database. Reach specific assessments that are entered into the assessment database are presented in Appendix F, which includes all assessments completed to date for each waterbody by their beneficial uses: aquatic life support, fishable use, recreational use and drinking water supply for those waterbodies designated for this use. Each unique waterbody AU for which data was collected was individually assessed.

Physical/chemical data for toxicants (total recoverable or dissolved metals, polynuclear aromatic hydrocarbons (PAHs), pesticides, ammonia and cyanide), conventional water chemistry parameters (dissolved oxygen, pH, temperature and anions), and bacteria (*E. coli*) were evaluated for exceedance of the Indiana water quality standards (327 Indiana Administrative Code 2-1-6 and 2-1.5-8). U.S. EPA 305(b) guidelines (U.S. EPA 1997b) were applied to sample results as indicated in Table 9 (Appendix A).

For the Ohio River, IDEM collaborates with the Ohio River Valley Water Sanitation Commission (ORSANCO) to conduct water quality assessments. IDEM has completed a thorough review of ORSANCO's methodology for the assessment of aquatic life use support, recreational use support and support of fishable uses. This review included a comparison of the relative stringencies of applicable criteria in ORSANCO's Pollution Control Standards and Indiana's WQS and the different ways in which these criteria are used to make each type of use support assessment. More detailed information concerning ORSANCO assessments are in the CALM (Appendix H).

List of Impaired Waters

OWQ began using the integrated reporting format in 2002. Indiana's consolidated list (Appendix F) contains assessment information for all waters of the state, which is developed to fulfill CWA Section 305(b) requirements. The 303(d) Impaired Waters List is a subset of the consolidated list

and identifies only those waters that are impaired and for which a TMDL is required per CWA Section 303(d).

IDEM submitted its 2010 Integrated Report, including a finalized 303(d) List of Impaired Waters to U.S. EPA on November 16, 2010. In a letter to IDEM dated June 30, 2011, U.S. EPA identified concerns regarding changes in IDEM's Consolidated Assessment and Listing Methodology that resulted in the removal from Indiana's 303(d) list five water bodies for total metals and IDEM's decision not to add to the list another 139 water bodies that were proposed for listing when the draft 303(d) list was published. The original assessments for the 139 water bodies proposed for listing were based on total metals data and/or the use of derived criteria. Based on public comments received, IDEM re-evaluated its CALM and decided that total metals results cannot be compared to dissolved metals criteria and that derived criteria should not be used to make 305(b) assessments and develop the 303(d) list until they have been codified. These decisions are the basis for U.S EPA's concerns regarding Indiana's 2010 303(d) list.

U.S. EPA notified IDEM of its partial approval of Indiana's 2010 303(d) List of Impaired Waters on May 8, 2013. The issues delaying full approval by U.S. EPA are as yet unresolved. IDEM continues to conduct water quality assessments and remains committed to continued reporting of its results to the public. To ensure that Indiana's 303(d) list contains the most up-to-date assessment information, each 303(d) list must necessarily build upon the previous list. Therefore, to develop its 2012 303(d) List of Impaired Waters, IDEM used the approved portion of the 2010 303(d) list as a starting point. The 2012 303(d) list was submitted to U.S. EPA on April 1, 2012 and submitted a revised version of the 303(d) list as an addendum to the Integrated Report on December 28, 2012. To date, IDEM has received no communication from U.S. EPA regarding its approval of Indiana's 2012 303(d) List of Impaired Waters.

IDEM used the same approach to developed the 2014 303(d) list as it used to develop the 2014 303(d) list included in Appendix H. The impairments from the 2010 303(d) list that are still at issue have not been included in IDEM's 2014 303(d) list. All information pertaining to the 303(d) listing issues summarized here can be found online at: www.IN.gov/idem/nps/2647.htm .

The 2014 Section 303(d) Impaired Waters List is included in Appendix H of this report and reflects the most current information IDEM can provide regarding the status of impairment of Indiana's surface waters.

For the development of the draft 2014 303(d) List of Impaired Waters, IDEM followed to the degree possible the 305(b) and 303(d) reporting methods outlined by the U.S. EPA (U.S. EPA, 2005) and the additional guidance provided in the U.S. EPA memorandums (U.S. EPA, 2009). The 303(d) Impaired Waters List was developed using IDEM's 305(b) assessment database.

Current issues notwithstanding, interpretation of the data and listing decisions take into account U.S. EPA guidance, and IDEM's current CALM. The 2006 guidance from U.S. EPA provides states with the option of using a multi-category approach in which each waterbody is placed into one of five categories (or subcategories) for each designated use depending on the degree to which it supports that designated use. Waters in Category 5 require TMDLs and comprise the

Section 303(d) Impaired Waters List. A more detailed discussion of the CALM and the different categories illustrated in Figure 7 (Appendix C) can be found in Appendix H of this report.

RIVERS AND STREAMS WATER QUALITY ASSESSMENT

Designated Use Support

Rivers and streams in all watersheds were assessed for support of beneficial uses designated in Indiana's water quality standards (Indiana Legislative Services Agency, 1997), which contain both narrative and numeric requirements to ensure that the beneficial uses of Indiana waters are protected. Indiana's water quality standards provide the basis for IDEM's CWA Section 305(b) water quality assessments. Of the beneficial uses designated in the state's water quality standards, IDEM assesses aquatic life use support, recreational use support and the support of fishable uses. IDEM also assesses drinking water use support on surface waters that serve as a public water supply. Although there are additional uses designated in Indiana's water quality standards, IDEM limits its assessments to these four because the criteria in place to protect them are more stringent than those necessary to protect other uses. Thus, by protecting these uses the other uses such as agricultural and industrial uses are also supported.

A summary of IDEM's methods for determining support of designated uses is provided in the "Assessment Methodology and Summary Data" section of this report, and IDEM's CALM is provided in its entirety in Appendix H of this report. Assessed waters are those waterbodies for which the available data were sufficient to allow determination of designated use support.

In 2011, IDEM made significant revisions to its water quality monitoring strategy to guide its monitoring efforts from 2011 to 2019. The data collected by IDEM and evaluated for the 2012 Integrated Report was collected in accordance with IDEM's previous water monitoring strategy, which provided for monitoring all the state's major basins within a five-year period. Therefore, the data used in the development of this report are five years old or less. The results of IDEM's comprehensive use support assessments are provided in Appendix E. Waterbodies are classified for designated use support as described in the "Assessment Methodology" section of this report. The number of stream miles in Indiana assessed and the number of miles fully supporting and impaired are shown for each individual use in Table 10 (Appendix A).

Causes/Stressors and Sources of Impairment of Designated Uses

Causes/stressors are those pollutants or other stressors that contribute to the actual or threatened impairment of designated uses in a waterbody. Toxic substances listed in the state's numeric water quality standards and conditions such as habitat alterations, presence of exotic species, etc. are all examples of causes or stressors. The stressor inhibits the waterbody from providing a habitat that can support aquatic life or creates a situation that is hazardous to human health or animal life.

Table 11 (Appendix A) represents the total miles of streams affected by each cause/stressor in Indiana. A waterbody may be impaired by several different causes/stressors so that the total stream miles affected may actually be less than the total number of miles listed in the table.

Impaired biotic community status represents streams where the cause of impairment is not identified. The fish and/or benthic macroinvertebrate community at sampling sites in the watershed have responded to as yet unidentified stressors.

Sources are the activities that contribute pollutants or stressors to surface water resulting in impairment of designated uses in a waterbody. The structure of IDEM's assessment database, which was designed by U.S. EPA for states to use in their CWA Section 305(b) reporting, requires that a source be identified for each assessment made whether or not specific sources are precisely known. For most assessments, the sources identified in the assessment database for a given impairment are not proven. Rather they represent those sources determined by IDEM staff to be the most likely sources given a variety of factors, including but not limited to:

- Land uses (as indicated by field observations and land use data from published sources such as the USGS Gap Analysis Program, aerial photography, etc.);
- Field observations of potential sources such as illegal straight pipes, tillage to the stream's edge, livestock in the stream, etc.;
- The presence of permitted facilities within close proximity of the impaired stream in cases where the impairment is something that could reasonably be expected to be associated with the discharge of those facilities; and,
- Naturally occurring conditions that could contribute to impairment.

IDEM believes that by using best professional judgment, scientists can distinguish the most likely sources of impairment in the watershed and provide a starting point for a TMDL, watershed planning or other activities aimed at restoring the stream. Within this context, the sources identified in the assessment database do not identify any entities or practices known to contribute to a specific impairment.

Accurately attributing a given impairment to specific sources is difficult at best without more detailed and resource intensive sampling and analyses and is in many cases impossible to do with a high degree of certainty.

IDEM continues to explore different approaches to determine sources of impairments. One approach involves gathering a variety of information from sources within and outside IDEM to determine the extent of problem area and potential sources/stressors contributing to the impairment. When sufficient information is gathered to characterize the impairment, all the data are analyzed to narrow down the list of potential sources and identify those contributing to the impairment.

The potential of these sources to contribute to the identified impairment is then verified and a sampling plan is developed to collect any additional biological and/or chemical water quality data needed to confirm or eliminate the potential sources identified. It is anticipated that the changes in IDEM's water quality monitoring strategy, which focuses more of the Agency's limited monitoring resources to targeted monitoring efforts, including those for TMDL development and baseline monitoring, will provide additional data to help in more accurately identifying sources of impairment.

The activities listed in Table 12 (Appendix A) represent the total stream miles impaired due to each potential source. Several potential sources may contribute to impairment of a single stream or stream reach, so the total miles in the table may be greater than the actual stream miles impaired reported elsewhere in this document.

Table 12 (Appendix A) includes 45 potential sources for the use impairments, including agricultural categories and additional sources resulting from urban activities and land development. Illicit connections identify "straight pipes" from buildings in unsewered areas that flow into state waters with no or insufficient treatment. Contaminated sediments are largely due to PCBs that correlate with elevated PCB levels in fish tissue.

OHIO RIVER

IDEM collaborates with ORSANCO to conduct water quality assessments of the Ohio River reaches that border Indiana. ORSANCO is an interstate water pollution control agency for the Ohio River established through a compact agreement between member states and approved by Congress. Under the terms of the compact, member states cooperate in the control of water pollution in the Ohio River Basin.

ORSANCO monitors the Ohio River on behalf of the compact states. Under CWA Section 305(b), ORSANCO produces a water quality assessment report of the Ohio River water quality condition every two years. Although this report identifies water quality issues on the Ohio River, unlike its compact states, ORSANCO is not required to develop a 303(d) List of Impaired Waters. Identifying Ohio River impairments on a 303(d) list for the purposes of TMDL development is the responsibility of each compact state. A more detailed discussion of the Ohio River assessments is located in Appendix A.

GREAT LAKES SHORELINE WATER QUALITY ASSESSMENT

Indiana's entire portion of the Lake Michigan shoreline was last assessed in 2001 and was found to be fully supporting of aquatic life use and fully supporting of drinking water uses for the 33 designated miles. All 59 miles of the shoreline in Indiana were assessed as impaired for recreational and fishable uses. IDEM's assessment results are summarized in Table 13 (Appendix A). The specific causes of impairment to Indiana's Lake Michigan shoreline are reported in Table 14 (Appendix A) and the potential sources are summarized in Table 15 (Appendix A).

GREAT LAKE WATER QUALITY ASSESSMENT – LAKE MICHIGAN

The Indiana waters of Lake Michigan have been assessed for mercury and PCBs in fish tissue in accordance with IDEM's CALM. Tables 16 through 18 (Appendix A) reflect the results of these assessments. Because Lake Michigan is assessed as a single unit, any impairment identified in any part of the lake is applied to all 154,176 acres of Lake Michigan.

LAKE WATER QUALITY ASSESSMENT

Because of the differences in the scope and nature of the data collected on Indiana's lakes as opposed to the state's rivers and streams, there is generally less information available with which to make assessments. The criteria for use support assessments for lakes and reservoirs is presented in Table 9 (Appendix A) and discussed in more detail here and in the section on the Indiana CLP. Summaries of 305(b) assessment information for Indiana lakes are provided in Tables 19 through 21 (Appendix A).

IDEM conducts two types of assessments on Indiana Lakes and Reservoirs. CWA Section 314 requires states to report on the trophic status and trends of all publicly owned lakes in Indiana, and CWA Section 305(b) requires states to report on the degree to which Indiana's surface waters including its lakes and reservoirs, support their designated uses. Both types of assessments are described in more detail below.

CWA Section 305(b) Designated Use Support Assessments
Monitoring for CWA Section 305(b) designated use support assessments of Indiana lakes has been limited in the past because the majority of state resources allocated for lakes have gone toward assessing the trophic status of lakes in the state as required by CWA Section 314. IDEM uses the Indiana Trophic State Index (TSI) to make its CWA Section 314 assessments. Although TSI calculations take into account results for water quality indicators such as nutrients, dissolved oxygen, water clarity and plankton, the TSI score alone is considered insufficient for judging the condition of biological communities such as fish, macroinvertebrates and plant life for the purposes of Section 305(b) assessments of aquatic life use support.

IDEM's Section 305(b) lake assessments for aquatic life use support are based on information from the Indiana Department of Natural Resources (IDNR):

- IDNR's surveys of sport fish communities, which provide information regarding the presence or absence of the native cold water Cisco (*Coregonus artedi*) were used to determine whether a given lake is fully supporting aquatic life use or impaired, respectively; and,
- In keeping with Indiana's narrative water quality standards, those waters stocked for the purposes of put-and-take trout fishing as indicated by IDNR's trout stocking plans were assessed as fully supporting.

In cases where temperature and pH information are available and indicate an adverse affect on the aquatic life, the lake was assessed as impaired.

Between 1999 and 2004, IDEM commissioned two studies aimed at developing indices of biological integrity for Indiana lakes. The first study focused on northern Indiana lakes and reservoirs and the second focused on lakes in the southern part of the state. Both studies were funded under CWA Section 319(h) grants to the Indiana Lakes Management Society. These studies resulted in the development, calibration and subsequent validation of an index of biotic integrity for northern lakes and reservoirs and an index of biological sustainability for southern lakes and oxbows. More work remains to determine whether these indices can be used to assess

aquatic life use in the waterbodies sampled and the extent to which they can be incorporated into IDEM's CALM.

The degree to which a given lake supports its fishable uses as described in Indiana's narrative water quality standards is determined by reviewing data that indicate the concentrations of contaminants in the edible portion of fish captured from the lake. IDEM's fishable use assessments include both mercury and PCBs in fish tissue. Details regarding IDEM's fish tissue assessment methodology can be found in IDEM's CALM in Appendix H of this report.

IDEM conducts two types of recreational use support assessments on lakes:

1. Recreational uses within the context of human health; and,
2. Recreational uses within the context of aesthetics.

Recreational use support assessments within the context of human health are made in the same manner as for rivers and streams. These assessments are based on *E. coli* data, collected primarily from boat docks and/or swimming beaches. Each lake for which IDEM has sufficient data was assessed by comparing the results to the criteria in Indiana's water quality standards which describe acceptable levels of *E. coli* in order to determine whether or not the lake supports recreational uses. The recreational uses of concern in these assessments are any that might involve full body contact with the water or the possibility of ingestion or where excessive pathogens pose a potential health risk.

IDEM's method for determining recreational use support within the context of aesthetics was developed in 2008 and is based on the narrative criteria expressed in Indiana's WQS (327 IAC 2-1-6(a)(1) and 2-1.5-8(b)). Because excessive algae can deter the use of the resource for recreational purposes for aesthetic reasons, these criteria are used to make recreational use support determinations within the context of aesthetics as opposed to health risk. These assessments are based on total phosphorus concentrations for both natural lakes and reservoirs that have been found to result in significant increases in algal levels in addition to TSI results. Details regarding the development of this methodology and how it was applied are provided in IDEM's CALM document (Appendix H).

Drinking water use support for lakes and reservoirs is limited to those that are used directly or indirectly as drinking water supplies. Lakes and reservoirs for which water utilities have applied for pesticide application permits from IDEM's Drinking Water Branch were assessed as not supporting of their drinking water use. Conditions that require the application of pesticides to a drinking water supply to control excessive algal levels are considered an impairment of the Indiana's narrative water quality standards for taste and odor producing substances.

Blue-green algae (cyanobacteria) continue to be a concern in Indiana lakes and reservoirs both with respect to recreational uses and drinking water uses. Blue-green algae are common constituents of algal communities in lakes and many are known to produce potent toxins, which are now recognized as a potentially serious threat to human and animal health. Microcystin is the cyanotoxin most commonly monitored. In 2010, IDEM piloted a targeted monitoring effort to support the development of an interagency process for the development of public health advisories for algal toxins. Monitoring is conducted statewide at 14 swimming area owned or

managed by the Indiana Department of Natural Resources (IDNR) on a monthly basis from May through August. Sampling frequency is increased to biweekly for lakes where cyanobacteria densities are found to be greater than 100,000 cells per milliliter, as recommended by the World Health Organization.

The public is kept informed of the status of the sampled swimming areas by the www.algae.IN.gov website and the DNR site for the specific property. The www.algae.IN.gov site also incorporates public health information related to blue-green algae from the ISDH and the Board of Animal Health (BOAH) as well as other relevant information from government agencies and educational institutions. The two-year grant period is over and IDEM has incorporated a blue-green algae monitoring program as a part of its overall water monitoring strategy.

In 2010, IDEM also contracted with IU/SPEA to conduct a different, but related, pilot project to monitor Microcystin at all of the same lakes to be monitored for the CLP. Like the Microcystin monitoring conducted by IDEM, it is anticipated that the results from this monitoring will help IDEM to better understand the environmental variables associated with blue-green algal blooms and Microcystin production. However, results from the CLP Microcystin monitoring are not used to support the development of public health advisories because they are collected for a different purpose and use different methods than those used by IDEM to conduct its sampling.

IDEM does not use information collected through these monitoring programs to make 305(b) assessments because the environmental factors that influence the occurrence and production of algal toxins are not well understood, and there are no federal drinking water standards for blue-green algae. However, algal toxins now appear on U.S. EPA's federal drinking water contaminant candidate list (CCL 3), which is used to prioritize federal research and data collection efforts to help determine whether a specific contaminant ought to be regulated.

Details regarding U.S. EPA's CCL are available online at: http://water.epa.gov/scitech/drinkingwater/dws/ccl/ccl3.cfm#microbial. It is anticipated that as more scientific information becomes available, including the development of a federal water quality criteria for algal toxins, it may be possible to develop water quality assessment methods that will allow IDEM to determine the impact that algal toxins may be having on designated uses of Indiana waters.

CWA Section 314 Assessments of Lake Trends and Trophic Status

IDEM bases its Section 314 assessments of trend and trophic state of Indiana's lakes on data collected by staff and students at IU/SPEA through the Indiana CLP. Indiana's CLP is funded through a CWA Section 319 grant. Lake assessments are included in this report (Appendix I).

Indiana CLP monitoring and IDEM's Section 314 assessments follow a five-year basin rotation strategy. This strategy differs somewhat from that which is used for river and stream sampling because lakes are not as equally distributed across the Indiana landscape as rivers. While some basins contain very few lakes, others contain more than can feasibly be sampled in a given year. In addition, new lakes created in reclaimed coal mine areas have added another year, at least, to

the previous sampling cycle rotation. As a result, it now takes nearly six years instead of five to complete a sampling rotation of the lakes and reservoirs in all the major basins of the state.

To determine the trophic state for a given lake, IDEM uses the Indiana TSI to assign points for each of ten common water quality parameters. The total of these points for a particular lake is that lake's trophic or TSI score. Scores range from 0 to 75 points, with lower numbers indicating waters with the least amount of nutrient enrichment. Details on the water quality parameters used to calculate Indiana's TSI can be found in IDEM's CALM document, located in Appendix H of this report.

For the purposes of CWA Section 314 assessments, Indiana lakes were placed in one of five classes per U.S. EPA guidelines (U.S. EPA, 1997b) based on their trophic state as measured by the Indiana TSI score. The lake classes used in this report are shown in Table 22 (Appendix A). A summary of the trophic status information for lakes assessed between 2005 and 2012 is presented in Table 23.

Indiana now has enough data collected to begin conducting some cursory trend analyses on the trophic status of lakes in the state (Table 24; Appendix A). Of the lakes assessed from 2005-2012, approximately eleven percent of the lakes (fifteen percent of the acres assessed) show some water quality improvement as measured by a reduction in their trophic scores. Twenty-three percent of the lakes (30 percent of the acres assessed) appear to have relatively stable trophic conditions. Five percent of the lakes sampled during this time (two percent of the acres assessed) show an increase in their trophic scores indicating that the trophic conditions are degrading. The water quality trend is fluctuating for 61 percent of the lakes (54 percent of the acres assessed). A lack of detectable trend may be due to abnormal seasonal effects or changing activities in the surrounding watershed. An unknown trend as used in this report reflects having insufficient data points to determine a trend, as in the case of newly created or never before sampled lake.

WETLANDS ASSESSMENT

IDEM administers the CWA Section 401 Water Quality Certification (WQC) Program and also administers Indiana's State Isolated Wetlands law for those wetlands that are not under federal jurisdiction.

IDEM regulates the placement of fill materials, excavation (in certain cases) and mechanical clearing of wetlands and other waterbodies. IDEM draws its authority from the federal CWA, state law and rules for state regulated wetlands, and from Indiana's water quality standards. IDEM regulates some activities in waterbodies in conjunction with the U.S. Army Corps of Engineers (ACOE).

Any person who wishes to place fill materials, excavate or dredge, or mechanically clear (use heavy equipment) within a jurisdictional wetland, lake, river or stream must first apply to the ACOE for a CWA Section 404 permit. If the ACOE decides a permit is needed, then the person must also obtain a CWA Section 401 WQC from IDEM. Placement of fill into non-jurisdictional wetlands is regulated by Indiana law (Indiana Code 13-18-22; 327 IAC 17).

Under CWA Section 401, IDEM reviews the proposed activity to determine if it will comply with Indiana's water quality standards. The applicant may be required to avoid impacts, minimize impacts or mitigate for impacts to wetlands and other waters. IDEM will deny water quality certification if the activity will cause adverse impacts to water quality the application is deficient, the wetland activities are not necessary or compensatory mitigation does not offset impacts. A regulated project may not proceed until it has received a certification from IDEM. A key goal of the program is to ensure that all activities regulated by IDEM meet the national no-net-loss of wetlands policy. Table 25 (Appendix A) provides some basic statistics regarding wetlands in Indiana. Table 26 (Appendix A) provides information regarding historical and present estimates of wetland resources in Indiana.

Development of Wetlands Program Development Plan

The Indiana Department of Environmental Management (IDEM), Office of Water Quality has received a U.S. Environmental Protection Agency (US EPA) grant to develop a long-term Wetlands Program Development Plan (WPDP) for Indiana. The intent of the WPDP is to further the understanding of the services and benefits that wetlands provide to all Hoosiers, to promote the restoration and creation of high quality wetlands throughout the state, and to conserve and protect Indiana's remaining wetlands. IDEM acknowledges the past work of the Wetlands Conservation Plan (1996) and intends to build upon the 1996 Plan and align it with the US EPA "Core Elements of an Effective State and Tribal Wetlands Program Framework." The WPDP will include a broad range of initiatives; however, IDEM proposes to include the following key components:

- identify high priority wetlands for protection;
- increase wetland education and information availability for technical staff, land
- owners/developers, and the general public;
- emphasize avoidance and minimization for Indiana's remaining wetlands, and promote restoration of impacted or degraded wetlands when mitigation is needed;
- develop positive incentives for people to voluntarily conserve and restore wetlands;
- increase scientific information on Indiana wetlands; and,
- foster wetland conservation partnerships between public, private and not-for-profit entities.

In lieu Fee Program

The state is currently developing an In Lieu Fee Program. The program development is being coordinated between both state and federal agencies in conjunction with a private contractor. The program, once developed, will provide another option to meet mitigation requirements that are associated with a 401 Water Quality Certification or an Isolated Wetland Permit.

Integrity and Extent of Wetland Resources

Wetlands occur in and provide benefits to every county in Indiana. The lack of quantitative information on some aspects of Indiana's wetland resources is a major obstacle to improving wetland conservation efforts. The most extensive database of wetland resources in Indiana is the National Wetlands Inventory (NWI) developed by the U.S. FWS. The original NWI maps were produced primarily from interpretation of high-altitude color infrared aerial photographs taken of

Indiana during spring and fall 1980-87. These maps were updated at a much higher resolution during 2008-2009 through a grant to Ducks Unlimited. The updated maps indicate wetlands type, using the Coward in, *et al*. classification scheme. IDEM uses the updated, higher resolution NWI inventory primarily in the Section 401/Wetlands program as a screening tool when evaluating applications for impacts to wetlands and streams and also to help identify wetland compensatory mitigation or restoration sites. It has benefited IDEM wetland staff in setting priorities for complaint investigations.

IDNR conducted the most recent and complete analysis of the NWI database in 1991. According to the analysis, Indiana had approximately 813,000 acres of wetland habitat in the mid-1980s when the data were collected (Table 25; Appendix A). Wetland loss or gain since then is not known at this time (Rolley 1991).

Wetland Protection Activities
In addition to the review of applications for Section 401 WQC and state regulated wetland permits, the program works on additional projects devoted to wetland assessment and wetland protection:

- IDEM staff work closely with the ACOE, U.S. FWS, and IDNR to evaluate proposed projects to coordinate requirements for various state and federal permits related to wetlands;
- IDEM maintains a web page devoted to wetlands and water quality issues: www.IN.gov/idem/wetlands/index.htm . This page includes information on the status of Indiana's wetlands, current laws and rules, conservation programs and links to other regulatory and non-regulatory wetland programs;
- IDEM maintains a web-based mapping tool for potential wetland restoration sites, including opportunities for compensatory mitigation and non-regulatory purposes: http://idemmaps.idem.in.gov/MitigationVolunteer/ ;
- Section 401 WQC Program staff conduct outreach events at various locations to promote the importance of wetlands and to educate the public on regulations protecting wetlands; and,
- IDEM continues to work closely with all partners in the Indiana wetland conservation plan.

The wetlands section merged with the storm water section in 2008. The storm water programs are comprised of construction site run-off (327 IAC15-5, Rule 5), industrial storm water run-off (327 IAC 15-6, Rule 6), and municipal separate storm sewer systems (327 IAC 15-13, Rule 13). Additional information is available for the Storm Water Program at: www.IN.gov/idem/4896.htm .

PUBLIC HEALTH/AQUATIC LIFE CONCERNS

The release of toxic materials into the aquatic environment can produce harmful impacts: Contaminants present in acutely toxic amounts may kill fish or other aquatic organisms directly; Substances present in lesser, chronically toxic amounts can reduce densities and growth rates of aquatic organisms and/or become concentrated in their body tissues. These substances can be further passed to humans through consumption of the organism; and, toxic materials in the water could potentially affect human health by contaminating public water supplies.

In the last several years, advances in analytical capabilities and techniques and the generation of more frequent and higher quality toxicity information on chemicals have led to an increased concern about their presence in the aquatic environment and the associated effects on human health and other organisms. Because many pollutants are likely to be found in fish tissue and bottom sediments at levels higher than in the water column, much of the data on toxic substances used for fishable use assessments in this report were obtained through the Fish Tissue Contamination and Sediment Contaminants Monitoring Programs.

While not all species of fish found in Indiana lakes and streams have been tested, carp are commonly found to be contaminated with both polychlorinated biphenyls (PCBs) and mercury at levels exceeding the state's benchmark criteria for these contaminants in fish tissue.

Data collected from September 1983 through October 2008 indicate that concentrations of PCBs in fish tissue are decreasing (Figure 8, Appendix C). Data collected from common carp (Figure 9, Appendix C) and from Channel Catfish (Figure 10, Appendix C) indicate that the PCB concentrations in both of these species are declining over time.

Data collected from August 1983 through October 2008 indicate no apparent trend in mercury concentrations in fish tissue (Figure 11, Appendix C). Data collected from Largemouth Bass (Figure 12, Appendix C), from Channel Catfish (Figure 13, Appendix C), and from Walleye (Figure 14, Appendix C) indicate that the mercury concentrations in these species are remaining fairly constant over time. While there are slight variations in the concentrations of mercury in fish tissue within a species, these variations are likely due to the size of the individuals collected during a sampling year. Smaller fish tend to have lower levels of mercury compared to larger fish.

Fishable use assessments are reported separately from aquatic life use in order to provide more information about each individual designated use. Concerns related to fish consumption can be evaluated independently by referring to the Indiana State Department of Health and fish consumption advisories online at: www.IN.gov/isdh/23650.htm.

A diverse and healthy fish community is considered an indication of good water quality. Serious public concern is generated when dead and dying fish are noted in the aquatic environment since this is sometimes evidence of a severe water quality problem and may indicate the long term loss of use. A fish kill can result from:

- The accidental or intentional spill of a toxic compound or oxygen depleting substance into the aquatic environment;
- A continuous industrial or municipal discharge due to a system upset which may release an atypical effluent containing high concentrations of pollutants, and;
- Natural causes such as disease, extreme draught or depletion of dissolved oxygen from extreme weather conditions.

IDEM's Office of Land Quality tracks spills and fish kills that are reported to IDEM or discovered by agency staff. The total number of calls, spills, and kills recorded from 1998 to 2013 are listed in Table 27 (Appendix A).

GROUND WATER ASSESSMENT

In order to be eligible for section 106 grant funds, Indiana is required to have the means to monitor water quality (including "navigable waters and to the extent practicable, ground waters") and annually update water quality data and include them in the section 305(b) submittal. This section provides a summary of Indiana's ground water monitoring and protection programs, ground water/surface water interactions within Indiana, and ground water quality and ground water contamination sources from 2008-2010.

INTRODUCTION TO INDIANA GROUND WATER

Ground water is an important resource for Indiana citizens, agriculture and industry. The majority of the population uses ground water for drinking water and other household uses. IDEM's 2010 Annual Compliance Report for Indiana public water supply (PWS) systems is online at: www.IN.gov/idem/files/annual_compliance_report_2010.pdf.

Major Sources of Ground Water Contamination

The major contaminant sources impacting Indiana ground water as of 1998 are listed by general activity types in Table 28 (Appendix A). All sources listed are a potential threat to ground water. However, the degree to which the source is a threat to ground water depends on several factors with the most significant being hydrogeologic sensitivity. Other major risk factors include location of the contaminant source relative to drinking water sources, toxicity of the contaminant and the size of the population at risk. All risk factors listed in 28 (Appendix A) were considered in the selection of the ten priority contaminant sources and those risk factors relevant to the highest priorities are identified. Classes of contaminants commonly associated with each high priority contaminant source are also given. Due to resource constraints, the information in Table 28 (Appendix A) has not been significantly updated since the 2000 305(b) report. However, anecdotal evidence indicates the same major contaminant sources are impacting Indiana ground water now as they were in 1997 and 1998.

Nitrate is a potential contaminant from the following high priority sources listed in Table 28 (Appendix A): commercial fertilizer and animal manure applications to farm land, and septic systems. Nitrate, a highly mobile and soluble contaminant, is the most frequently detected ground water contaminant in rural areas. However, determining the source of nitrates detected in ground water can be difficult and costly.

When applied at the proper rate and time, commercial fertilizer poses little threat of contamination to ground water. Purdue University Cooperative Extension Service staff, Natural Resource Conservation Service staff, and private consultants assist crop producers in developing nutrient management plans that focus on meeting crop nutrient needs.

On July 28, 2010, the Indiana rule requiring *Certification for Distributors and Users of Fertilizer Materials* of the Indiana Administrative Code (355 IAC 7-1-1) became effective and is administered through the Office of the Indiana State Chemist (OISC). The date for full compliance with the requirements of this rule was January 1, 2012. The processes resulting in this new rule were supported by a variety of agricultural groups and other stakeholders who envisioned this as an opportunity for fertilizer material applicators and distributors to demonstrate their competency to handle and apply these materials safely and effectively. In addition, this provides a state-wide standard for applicator certification and training. For purposes of this rule, "fertilizer material" is defined to mean both commercial fertilizer and manure from a confined feeding operation (CFO). Any person using (applying, handling, or transporting) fertilizer material for hire for purposes of producing an agricultural crop must be certified and licensed by OISC in Category 14 or be trained and supervised by a Category 14 applicator, and be working for a licensed Category 14 fertilizer business. Any person applying manure from a CFO (in excess of 10 cubic yards or 4,000 gallons per year) to his/her own property must be certified by OISC as a private fertilizer applicator. Certified and licensed applicators may supervise up to ten employees provided that those employees have received training and are working within the business or farming operation. Any person (individual, partnership, corporation, business, etc.) that only distributes, but does not use fertilizer material must obtain a fertilizer distributor business license.

Livestock and poultry confined feeding operations exist throughout Indiana as an integral component of Indiana's agricultural economy. The primary concerns associated with CFOs are the proper storage and land application of the large volumes of manure produced by these operations. The manure is applied to farmland to recycle the nutrients to fertilize crops. The manure contains ammonia-nitrogen which is converted to nitrate through biological processes in the soil. Consequently, the rate of manure application to farmland is a major concern when the application provides more nitrogen than a crop will use. The excess nitrogen can move beyond the crop root zone and potentially into underlying aquifers. The Water Pollution Control Board adopted revised regulations for confined feeding operations on November 9, 2011. The revised regulations continue to require the proper design and construction of manure storage structures and the application of manure to land in a manner that protects ground and surface water quality. Crop nutrients within manure are available at a slower rate than commercial fertilizer nutrients due to the rate of decomposition of the manure. When applied at the proper agronomic rate, manure poses little threat of contamination to ground water.

Properly constructed and maintained septic systems provide satisfactory on-site treatment of domestic wastewater in rural and unsewered suburban areas of Indiana. However, improperly constructed or poorly maintained septic systems, as well as systems operating in areas of high seasonal water tables or other ground water sensitive areas, are also of concern as a source of nitrate contamination to ground water.

Landfills and underground storage tanks are a high priority ground water contamination concern largely due to practices or activities that occurred prior to construction standards and legislation established for the protection of ground water. Landfills constructed after 1988 have been required to adhere to stringent construction standards. Since 1988, underground storage tank registration, upgrading, closure activity and site assessment have been closely reviewed by the IDEM Underground Storage Tank (UST) Section.

Since 1988, IDEM has ensured that all regulated UST system owners and operators properly registered, upgraded and/or closed existing UST systems in accordance with state requirements. Currently, IDEM inspects all USTs systems at least once every three years to ensure that systems are properly designed and operated for corrosion protection, spill and overfill protection, leak detection in order to prevent releases or ensure early detection of releases. UST systems that are no longer in use are inspected to ensure they are properly closed. In addition, IDEM ensures that all confirmed releases to the environment of petroleum and hazardous substances are cleaned up as necessary to protect human health, including ground water consumption.

Class V underground injection wells are widespread throughout the state and occur in high concentration in several areas, including some areas where ground water is highly sensitive to contamination. Most Class V wells are shallow wells that are used by business and individuals to dispose of a wide variety of non-hazardous fluids into the ground. These wells are regulated by the U.S. Environmental Protection Agency (EPA) and can release a wide variety of contaminants into or above aquifers supplying drinking water. The large number and diversity of Class V wells combined with lack of information regarding the effects of these wells on ground water pose a potential threat to ground water. U.S. EPA's Class V Underground Injection Control Program targets the wells that pose the greatest environmental risk. In 2000, the U.S. EPA implemented more intensive regulations and enforcement for large capacity cesspools and motor vehicle waste disposal wells.

Several cases of ground water contamination due to industrial facilities or their ancillary operations have been documented in Indiana. Although many contamination events occurred prior to the development of regulations for the storage and handling of industrial materials, ground water contamination still occurs as a result of either accidents or intentional dumping of waste. In 1998, Indiana's Secondary Containment of Above-Ground Storage Tanks Containing Hazardous Materials Rule (327 IAC 2-10) was adopted. This rule requires that new facilities provide secondary containment for storage of 660 gallons or more of hazardous wastes if the facility is located outside an approved delineated wellhead protection area. However, if the facility is located within an approved delineated wellhead protection area, the tank requires secondary containment if 275 gallons or more of hazardous materials are stored there. The secondary containment rule, along with outreach and education programs, has alleviated a number of problems. However, these activities continue to be a potential source of contamination to ground water in Indiana.

The storage and extensive use of salt as a deicing agent during the winter months has an impact on ground water. Ground water contamination from road salt has been documented in Indiana. Efforts are being made by the Indiana Department of Transportation (INDOT) to build salt storage facilities in areas where ground water is not sensitive to contamination and to upgrade existing facilities to protect ground water. Currently all INDOT salt storage facilities are covered by domes or canopies, and several new facilities were built to contain all surface runoff on-site to reduce ground water contamination. In addition, road salt usage and application rates have been significantly reduced from past years through computerized weather forecasting and roadway temperature sensors.

Ground water contamination as a result of spills can be avoided or minimized if spills are properly handled and cleaned up. Unreported spills may contribute to ground water contamination. Spill handling and clean up, when not properly executed, create a concern for ground water contamination. Indiana's Spills; Reporting, Containment and Response Rule (327 IAC 2-6.1) requires that spills are reported, properly handled and cleaned up.

Ground Water Protection Programs

Programs that conduct monitoring to evaluate and protect ground water resources in Indiana occur at all levels of government. At the state level, several ground water protection programs and activities have been implemented or are in the process of being implemented. Table 29 (Appendix A) lists the state's ground water protection programs and activities, developmental stage of the program or activity, and the agency or agencies responsible for the program's implementation and/or enforcement.

Indiana's ground water quality standards became effective in March 2002. The language of the rule, which includes numeric standards, provides ground water protection to wells and allows for the classification of ground water. The rule states that all ground water of the state shall be classified as drinking water class ground water unless it is classified as limited class ground water or impaired drinking water class ground water. IDEM may classify ground water as limited when ground water is shown to have a yield of less than 200 gallons per day or a total dissolved solids concentration of more than 10,000 parts per million (ppm). Additionally, ground water that is in the crop root zone, in a coal mined area, or in an injection zone of a permitted Class I, II or III injection well or gas storage well may be considered limited. IDEM may classify ground water as impaired when specific conditions are met. These conditions include, but are not limited to:

- The ground water is not in a state approved wellhead protection area established pursuant to 327 IAC 8-4.1;
- The ground water has one or more contaminant concentrations above the numeric criteria established in the rule; and,
- The commissioner has approved a ground water remediation, closure, cleanup or corrective action plan that describes the nature and extent of contaminants exceeding the criteria.

In addition, IDEM's commissioner may deny a request to classify ground water as impaired drinking water class if the exceedance of the contaminant was caused by an illegal action of the person seeking the change in classification.

In 2000, U.S. EPA approved Indiana's Source Water Assessment Program developed by Indiana stakeholders. IDEM made the decision to prepare source water protection plans (SWAPs) for public water systems with the exception of community water systems that utilize ground water as their primary source of water. Those community ground water systems are required by the Indiana Wellhead Protection Rule (327 IAC 8.4.1) to prepare a wellhead protection plan for each well or well field that provides water to the public. IDEM contracted the majority of field work and the preparation of the SWAPs. Since 2000, the contractors have identified the source water areas for approximately 3,600 public water systems. In the delineated source water areas, IDEM contractors have inventoried the potential sources of contamination from regulated facilities and assessed water system susceptibility to contamination. As of the end of 2008, all SWAPs for the 3,614 public water systems were surveyed by IDEM's contractors and final reports were distributed by IDEM to the owners of the public water systems. As a result of this effort, IDEM's Source Water Assessment Program is completely implemented and satisfies the requirements of substantial implementation of the Source Water Assessment Program as defined by IDEM and accepted by U.S. EPA Region 5.

The Indiana Wellhead Protection Rule (327 IAC 8-4.1) became effective in March 1997. The Wellhead Protection Program is a proactive program that protects public water supplies from contamination. The Wellhead Protection Rule outlines the minimum requirements community public water supplies must meet to comply with the Wellhead Protection Program. The Wellhead Protection Program is a part of the Source Water Assessment Program. As of October 2009, approximately 98 percent of Indiana's community water systems utilizing ground water as their source of drinking water have an approved wellhead protection plan. This equates to 633 community water systems with an approved wellhead protection plan. Having an approved Wellhead Protection Plan indicates that a community has met the requirements of the Indiana Wellhead Protection Rule and has developed strategies to adequately protect their community water supplies from becoming contaminated.

In addition to regulatory programs and other structured ground water protection activities listed in Table 29 (Appendix A), there are several educational programs conducted in Indiana that place an emphasis on ground water protection. The Purdue University Extension Service's Safe Water for the Future Program is an umbrella for several programs that provide resources on drinking water protection for individuals and communities. The Farm*A*Syst and Home*A*Syst Programs are essentially wellhead protection programs for rural and domestic private wells. A series of publications and brochures on wellhead protection are also available to assist communities working on wellhead protection. "Watershed Connections" brings together local contacts to produce a community specific publication on water resources and their protection.

The Indiana Department of Natural Resources' Project WET (Water Education for Teachers) and Purdue University Extension Service's "Water Riches" Program are two general water

education programs that provide information about ground water protection. The Purdue University Cooperative Extension Service's Water Quality Program has made more than 70 publications addressing specific topics for the general public available through their website.

For example, the Purdue Extension publication "Nitrate and Indiana's Ground Water" describes the occurrences of nitrate across the state, potential causes of contamination, health risks associated with nitrates and types of available treatment technology if nitrates are found in ground water.

Ground Water for Drinking Water Monitoring Data
The Compliance Section of the Drinking Water Branch at IDEM receives ground water compliance monitoring results reported by public water systems for volatile organic compounds (VOCs), synthetic organic compounds (SOCs), inorganic compounds (IOCs), nitrates (NO_3), and radionuclides.

Radionuclide monitoring consists of analysis for gross alpha particle activity. Samples collected by public water systems are from entry points, which occur after treatment and before the distribution system. Entry point data can be from a single well or blended from two or more wells.

The parameters monitored by public water systems depend on the type of system. There are three types of public water systems: *community, non-transient non-community, and transient non-community*. Compliance monitoring results reported by public water systems are considered "treated water" and may not represent "source" or "raw water" results. Information reported to IDEM from public water systems may be viewed through the Safe Drinking Water Information System at: https://myweb.in.gov/IDEM/DWW/ .

The three types of public water systems are defined below:

A *community system* is defined as a system that serves water to the public and has at least 15 service connections used by year-round residents or regularly serves at least 25 year-round residents. Examples of community water systems are municipal systems, mobile home parks, nursing homes and homeowners associations. Along with regular bacteria sampling, community systems are required to test for 30 regulated SOCs, 21 VOCs, 12 regulated IOCs, sodium, and radionuclides. Sampling for these parameters is required a minimum of once every three years, unless certain levels of contaminates are detected. There are currently 806 community systems in Indiana.

A *non-transient non-community* water system is defined as a public water system that is not a community water system which regularly serves the same 25 or more persons at least six months per year. Examples of non-transient non-community water systems could include restaurants, factories, daycares and schools. Along with regular bacteria sampling, non-community non-transient systems are required to test for 30 regulated SOCs, 21 VOCs, 11 regulated IOCs (except sodium and fluoride), and radionuclides. Sampling for these parameters is required a minimum of once every three years, unless certain levels of contaminates are detected. There are currently 2,792 non-transient non-community systems in Indiana.

A *transient non-community* is defined as a non-community water system that does not serve at least the same 25 people over six months per year. Examples of transient non-community water systems could include restaurants, rest stops and gas stations. Along with regular bacteria sampling, transient non-community systems are required to test for radionuclides. There are currently 566 transient non-community systems in Indiana.

Statewide Ground Water Monitoring Network

The Ground Water Section of the Drinking Water Branch manages a statewide ground water monitoring network (GWMN) which began in the spring of 2008. Private residential wells, located predominantly in rural settings, and non-community public water supplies, including schools, day cares, churches, and businesses, are sampled on an annual basis. The number of sites sampled yearly is not static, and may vary based on sampling results, additional site selection, and availability of resources. In 2012, sampling locations consisted of 304 drinking water wells across Indiana (Figure 15, Appendix C). The 304 GWMN sites consisted of 205 private residential drinking water wells and 99 public water supply wells located across the state.

Field parameters collected include the following: temperature, specific conductivity, dissolved oxygen, pH, and oxidation reduction potential. Analytical parameters include: alkalinity, anions/cations, metals, nitrate-nitrite, volatile organic compounds, synthetic organic compounds, pesticides and their breakdown products.

Table 30 shows the analytical parameters that were detected during the 2012 sampling round. In addition, a statistical summary is provided, and the Environmental Protection Agency (EPA) Maximum Contaminant Level (MCL) or Secondary Maximum Contaminant Level is provided. The only analytes that occurred above a MCL were arsenic (7.06% of the samples) and nitrogen, nitrate-nitrite (5.21%). Several other analytes occurred above a Secondary MCL or other EPA recommended level, most notably iron (55.21%). Nitrogen, nitrate-nitrite and arsenic are addressed in greater detail below. Figures 16 and 17 display nitrogen, nitrate-nitrite and arsenic results, as well as the hydrogeological sensitivity across the state.

Additional data analysis can be found in the GWMN annual reports. Table 31 (Appendix A) was developed to show the relationship between hydrogeologic sensitivity and land cover and detections of nitrogen, nitrate-nitrite and arsenic above the EPA MCL. This analysis illustrates that 67% of the nitrogen, nitrate-nitrite detections above the MCL were in highly sensitive areas, and 33% of the detections above the MCL were in areas with cultivated crops. The arsenic detections were more spread out, as they are likely naturally-occurring in the aquifers or surrounding material.

Forty-seven percent of arsenic detections above the MCL were found in highly sensitive areas and 34% were found in areas of low sensitivity. Thirty percent of the arsenic detections above the MCL were found in areas with cultivated crops.

Beginning in 2013, the GWMN was revised to focus on the GWMN as an ambient water quality study. Statistical methods were used to calculate the number of samples needed to represent the total population of drinking water wells in the state. Random sampling locations were proportionally distributed within the twenty generalized hydrogeologic settings within the state. Once the ground water quality in each generalized hydrogeologic setting has been statistically validated, it will be possible to compare ground water quality within and between each generalized setting. Data from previous sampling years can assist with the typing of the ground water from each hydrogeologic setting. From this, predictions of typical ground water quality in specific areas can be made. Results from the 2013 sampling season are in progress.

REFERENCES

Cowardin, et al. (1979).Classification of Wetlands and Deepwater Habitats of the United States (1992 Reprint). U. S Department of the Interior Fish and Wildlife Service.

Indiana Agricultural Statistics Service. (1999). Indiana Agricultural Statistics, 1998-1999. West Lafayette, IN: Purdue University.

Indiana Department of Environmental Management. (1995). Indiana 305(b) Report 1994-1995. Indianapolis: Indiana Department of Environmental Management.

Indiana Department of Environmental Management. (1998). Indiana Water Quality Report 1998. Indianapolis: Indiana Department of Environmental Management.

Indiana Department of Environmental Management. (2000). Indiana Water Quality Report 2000. Indianapolis: Indiana Department of Environmental Management.

Indiana Department of Environmental Management. (2003). Indiana Nonpoint Source Pollution Management Program: FFY 2003 Annual Report to the U.S. EPA. Indianapolis: Indiana Department of Environmental Management.

Indiana Department of Environmental Management (2004). Indiana Nonpoint Source Pollution Management Program: FFY 2004 Annual Report to the U.S. EPA. Indianapolis: Indiana Department of Environmental Management.

Indiana Department of Environmental Management. (2005a). Indiana Nonpoint Source Program: FFY 2005 Annual Report to the U.S. EPA. Indianapolis: Indiana Department of Environmental Management.

Indiana Department of Environmental Management. (2005b). Surface Water Quality Monitoring Strategy 2006-2010. Indianapolis: Indiana Department of Environmental Management.

Indiana Department of Environmental Management. (2006). Indiana Nonpoint Source Program: FFY 2006 Annual Report to the US EPA. Indianapolis: Indiana Department of Environmental Management. Indiana Department of Environmental Management. (2007a). 2006 Annual Compliance Report for Indiana Public Water Supply Systems. Indianapolis: Indiana Department of Environmental Management.

Indiana Department of Environmental Management. (2007b). Section 319(h) Nonpoint Source Grant Program: FFY 2007 Annual Report to the US EPA. Indianapolis: Indiana Department of Environmental Management.

Indiana Department of Environmental Management. (2007c). Office of Land Quality. Indianapolis, IN: Indiana Department of Environmental Management.

Indiana Department of Environmental Management. (2010). Indiana Water Quality Monitoring Strategy 2011-2019. Indianapolis: Indiana Department of Environmental Management.

Indiana Legislative Services Agency, Office of Code Revision. (1997). Title 327 Water Pollution Control Board. Indiana Register 20: 1347-1480.

Office of Wetlands, Oceans and Watersheds, U. S. Environmental Protection Agency. (1993). Total Waters Estimates for United States Streams and Lakes. Washington, DC: U.S. EPA. Rolley, R.E. (1991). Indiana's Wetland Inventory. Wildlife Research Note (532). Indianapolis: Indiana Department of Natural Resources.

Spaeth, Ralph. (2000). Indiana Department of Natural Resources. (personal communication).

State Information Center. (2004). About Indiana. Indianapolis, IN. Retrieved from www.IN.gov/sic/about/general_facts.html .

U.S. Census Bureau. (2000). Census 2000 Summary File 1 Table GCT-PH1 Population, Housing Units, Area, and Density. Retrieved from: www.census.gov/population/www/censusdata/density.html .
U.S. Food and Drug Administration. (YEAR). Action Levels for Poisonous or Deleterious Substances in Human Food and Animal Feed.
U. S. Environmental Protection Agency. (1997a). Guidelines for Preparation of the State Water Quality Assessments (305[b] Reports) and Electronic Updates: Report Contents. Washington, DC: U. S. Environmental Protection Agency.
U. S. Environmental Protection Agency. (1997b). Guidelines for Preparation of the State Water Quality Assessments (305[b] Reports) and Electronic Updates: Supplement. Washington, DC: U. S. Environmental Protection Agency.
U. S. Environmental Protection Agency. (2002). Guidance for Quality Assurance Project Plans. Washington, DC: U. S. Environmental Protection Agency.
U. S. Environmental Protection Agency. (2005). Guidance for 2006 Assessment, Listing and Reporting Requirements Pursuant to Sections 303(d), 305(b) and 314 of the Clean Water Act: Public Review Draft. Washington, DC: U. S. Environmental Protection Agency.
U. S. Environmental Protection Agency. (2006a). Draft Regulatory Determinations Support Document for Selected Contaminants from the Second Drinking Water Contaminant Candidate List (CCL 2). Washington DC: U.S. Environmental Protection Agency.
U. S. Environmental Protection Agency. (2006b). Memorandum to Regions 1-10 Water Division Directors Regarding Information Concerning 2008 Clean Water Act Sections 303(d), 305(b), and 314 Integrated Reporting and Listing Decisions. Washington, D.C.: U.S. Environmental Protection Agency.
U. S. Environmental Protection Agency. (2007). Fact Sheet: Preliminary Regulatory Determinations for the Second Drinking Waters Contaminant Candidate List (CCL 2). Washington, DC: U. S. Environmental Protection Agency.
U.S. Environmental Protection Agency. (2009). Information Concerning 2010 Clean Water Act Sections 303(d), 305(b), and 314 Integrated Reporting and Listing Decisions. Washington, DC: U. S. Environmental Protection Agency.
U.S. Food and Drug Administration (FDA). (2000). Action Levels for Poisonous or Deleterious Substances in Human Food and Animal Feed Handbook.

APPENDIX A:

INTEGRATED REPORT TABLES

Table 1: Summary of use support – assessed and reported.

Designated Beneficial Use	Total Size	Size Assessed	Size Fully Supporting	Size Not Supporting	Size Not Attainable
Rivers (Miles)					
Full Body Contact (Recreational Use)	63,130	29,420	8,031	21,389	0
Human Health and Wildlife (Fishable Use)	63,130	8,862	3,409	5,453	0
Public Water Supply[1]	384	25	0	25	0
Warm Water Aquatic Life (Aquatic Life Use)	63,130	36,332	25,948	10,384	122
Lake Michigan Shoreline (Miles)					
Full Body Contact (Recreational Use)	59	59	4	55	0
Human Health and Wildlife (Fishable Use)	59	59	0	59	0
Public Water Supply	31	31	31	0	0
Warm Water Aquatic Life (Aquatic Life Use)	59	59	55	4	0
Lake Michigan (Acres)					
Human Health and Wildlife (Fishable Use)	154,176	154,176	0	154,176	0
Lakes and Reservoirs (Acres)					
Full Body Contact (Recreational Use)	127,539	37,041	29,035	8,006	0
Human Health and Wildlife (Fishable Use)	127,539	77,845	27,290	50,555	0
Public Water Supply	29,541	16,615	230	16,385	0
Warm Water Aquatic Life (Aquatic Life Use)	127,539	10,379	3,754	6,625	0

Source: IDEM's assessment database

[1]While all waterbodies in Indiana are designated for aquatic life and recreational uses, not all are designated for drinking water use. There are a total of 29,541 lake acres and 111 stream miles (including 35 miles of shoreline) designated for drinking water in Indiana.

Table 2: Atlas information.

Description	Value	Units
Indiana population[1]	6,483,802	persons
Indiana surface area[2]	36,291	square miles
Total miles of rivers and streams[3]	63,130	miles
Number of publicly-owned lakes/ reservoirs/ ponds[4]	575+	-
Publicly-owned lakes/ reservoirs/ ponds[4]	106,205	acres
Great Lakes[4]	154,176	acres
Great Lakes shoreline[5]	59	miles
Fresh water wetlands[6]	813,000	acres

Sources: [1]U.S. Census Bureau, 2010 census [2]State Information Center [3]2014 Reach Index [4]U.S. EPA 1993 [5]Indiana Reach Index [6]Rolley 1991

Table 3: SRF investments in SFY 2012 and 2013.

SRF program	Number of projects	Loan amount	Savings realized
Clean Water	43	$444,497,000	$127,337,231
Drinking Water	25	$95,964,612	$32,447,233

Source: SRF tracking database

Table 4: 205(j) and 319(h) Investments in SFY 2003-2013. Table does not include an additional $434,328 from the American Recovery and Reinvestment Act of 2009, which was awarded through the SRF Program.

205(j)			319(h)		
FFY	**Number of Projects**	**Amount Awarded**	**FFY**	**Number of Projects**	**Amount Awarded**
2003	6	$507,054	2003*	34	$4,544,480
2004	6	$497,220	2004**	27	$4,159,332
2005	3	$254,430	2005***	21	$3,747,145
2006	2	$251,310	2006	18	$3,374,538
2007	2	$148,915	2007	12	$3,022,961
2008	0	0	2008	8	$2,967,181
2009	2	$271,432	2009	9	$2,759,609
2010	2	$293,753	2010	11	$3,653,209
2011	4	$699,775	2011	8	$2,457,215
2012	2	$331,250	2012	8	$2,221,471
2013	2	$337,750	2013	7	$2,276,973

* includes 2 in-house projects totaling $526,122
** includes 2 in-house projects totaling $248,792
*** includes 1 in-house project totaling $155,686

Table 5: Summary of changes in water quality in watersheds reported to U.S. EPA under success measures (SP-12 and WQ-10) programs

Stream Name	HUC	Stream Miles Improved	Impairment Removed	List Year Removed
Pigeon	05140202	32	Chlordane	2002
Lower Clifty Creek	051202060107	8.12	E. coli	2010
West Fork Big Walnut	051202030104	34.64	E. coli	2010
East Fork Big Walnut	051202030102	15.76	E. coli	2010
Bull Run	071200011308	25.09	Impaired biotic communities	2012
Metcalf Ditch	041000030504	14.33	Impaired biotic communities	2012
North Prong Stotts Cr	051202011404	1.25	Impaired biotic communities	2012
South Prong Stotts Cr	051202011405	13.23	Impaired biotic communities	2012
Mill Creek	051201011404	13.14	Impaired biotic communities	2012
Jenkins Ditch	051201070308	2.13	Impaired biotic communities	2012

Table 6: OWQ's primary water quality monitoring objectives and the types of monitoring approaches needed to meet them.

Key	Monitoring Objective	Probabilistic	Targeted	Priority Rationale
A	Conduct water quality assessments pursuant to CWA Section 305(b) to support the development of Indiana's Integrated Report to U.S. EPA	X	X	Required for CWA Section 106 funding to meet CWA goals
B	Development of Indiana's CWA Section 303(d) List of Impaired Waters for Indiana's Integrated Report	X	X	Required for CWA Section 106 funding to meet CWA goals
C	Develop Total Maximum Daily Loads to address impairments identified on Indiana's 303(d) list	X	X	Required for CWA Section 106 funding to meet CWA goals
D	Determine trends and trophic status of Indiana's lakes and reservoirs under CWA Section 314		X	Required for CWA Section 106 funding to meet CWA goals
E	Develop water quality criteria, including nutrient criteria for lakes and reservoirs, rivers and streams	X	X	Required for CWA Section 106 funding to meet CWA goals
F	Support watershed planning and restoration efforts	X	X	Required for to CWA Section 319 funding and to meet performance measures in U.S. EPA's Strategic Plan
G	Identify water quality improvements accomplished by watershed restoration efforts funded through CWA programs		X	Required to meet performance measures in U.S. EPA's Strategic Plan
H	Support the development of public health advisories related to the use of Indiana's water resources, including fish consumption advisories and recreational use advisories		X	Supports protection of human health
I	Determine ambient ground water quality and extent of contaminated areas		X	Supports protection of human health
J	Support source water protection including both ground water and surface source water supplies		X	Supports protection of human health
K	Support development of National Pollutant Discharge Elimination System permit limits	X	X	Required for CWA Section 106 funding to meet CWA goals
L	Develop environmental indicators, including indices of biological integrity, for use in making water quality assessments	X		Supports primary monitoring objectives (A-C, E)
M	Responding to citizen complaints about activities that may be impacting private wells		X	Mandated by State Statute

Modified from IDEM OWQ's Surface Water Monitoring Strategy, 2011-2019

Table 7: Reduction of sediment, phosphorus, and nitrogen reaching Indiana waters.

Dates	Sediment Reduction (ton/year)	Phosphorus Reduction (lbs/year)	Nitrogen Reduction (lbs/year)
2000-2003	35,870	42,662	85,710
2004	18,561	21,993	44,527
2005	33,415	39,347	79,349
2006	25,831	40,538	99,434
2007	23,279	126,529	125,848
2008	18,119	25,400	65,367
2009	7,965	15,479	15,319
2010	33,420	31,374	66,400
2011	28,880	33,434	70,450
2012	47,616	94,980	141,709
2013	54,507	92,360	170,376

Source: IDEM OWQ nonpoint source project tracking database

Table 8: External data sets determined by IDEM to meet the necessary data quality requirements for 305(b) assessment and 303(d) listing purposes.

Source	Type of Assessment
American Water Company	Drinking water use support
City of Elkhart	Aquatic life use support; Fishable use support
City of Indianapolis	Recreational use support; Drinking water use support; Aquatic life use support
City of Muncie	Recreational use support; Drinking water use support; Aquatic life use support
City of South Bend	Recreational use support
City of Valparaiso	Recreational use support; Drinking water use support; Aquatic life use support
Marion County Health Department	Recreational use support; Drinking water use support; Aquatic life use support

Table 9: Summary of water quality assessment methodology for determining designated use support.

Aquatic Life Use Support - Rivers and Streams		
Toxicants	Dissolved metals, pesticides, polyaromatic hydrocarbons (PAH), free cyanide, ammonia were evaluated on a site-by-site basis and judged according to the magnitude of the exceedance(s) of Indiana's WQS and the number of times the exceedance(s) occurred. For any one pollutant (grab or composite samples), the following assessment criteria are applied to data sets consisting of three or more measurements.	
	Fully Supporting	**Not Supporting**
	≤1 exceedance of the acute criteria within a three-year period, and ≤1 exceedance of the chronic criteria for aquatic life within a three-year period.	>1 exceedance of the acute or chronic criteria for aquatic life within a three-year period.
Conventional inorganics	Dissolved oxygen, pH, sulfates, chlorides were evaluated for the exceedance(s) of Indiana's WQS. For any one pollutant, the following assessment criteria are applied to data sets consisting of three or more measurements.	
	Fully Supporting	**Not Supporting**
	For dissolved oxygen, one or more samples may be <4mg/L, but no more than 10% of all measurements are <5mg/L. For other conventional inorganics, criteria are exceeded in ≤10% of measurements.	For dissolved oxygen, one or more samples <4mg/L and more than 10% of all measurements are <5mg/L. For other conventional inorganics, criteria are exceeded in >10% of measurements.

<table>
<tr><td>Nutrients</td><td colspan="2">Nutrient conditions were evaluated on a site by site basis using the benchmarks described below. In most cases, two or more of these conditions must be met on the same date in order to classify a waterbody as impaired. This methodology assumes a minimum of three sampling events.
Total Phosphorus: One or more measurements >0.3 mg/L
Nitrogen (measured as NO_3 + NO_2) – One or more measurements >10.0 mg/L
Dissolved Oxygen (DO) -- Measurements below the water quality standard of 4.0 mg/l or measurements that are consistently at/close to the standard, in the range of 4.0-5.0 mg/L or values >12.0 mg/L
pH measurements -- Measurements above the water quality standard of 9.0 or measurements that are consistently at/close to the standard, in the range of 8.7-9.0
Algal Conditions -- Algae are described as “excessive” based on field observations by IDEM scientists.</td></tr>
<tr><td rowspan="2">Benthic aquatic macroinvertebrate Index of Biotic Integrity (mIBI) Scores (Range of possible scores is 12-60)</td><td>Fully Supporting</td><td>Not Supporting</td></tr>
<tr><td>• mIBI >36</td><td>• mIBI <36</td></tr>
<tr><td>Fish community (IBI) Scores (Range of possible scores is 6-60)</td><td>• IBI ≥36</td><td>• IBI <36</td></tr>
<tr><td>Qualitative habitat use evaluation (QHEI) (Range of possible scores is 0-100)</td><td colspan="2">The Qualitative Habitat Evaluation Index (QHEI) is not used to determine aquatic life use support. Rather, the QHEI is an index designed to evaluate the lotic habitat quality important to aquatic communities and is used in conjunction with mIBI or IBI data, or both to evaluate the role that habitat plays in waterbodies where impaired biotic communities (IBC) have been identified. QHEI scores are calculated using six metrics: substrate, instream cover, channel morphology, riparian zone, pool/riffle quality, and gradient. A higher QHEI score represents a more diverse habitat for colonization of aquatic organisms. IDEM has determined that a QHEI total score of <51 indicates poor habitat. For streams where the macroinvertebrate community (mIBI or mHab) or fish community (IBI) scores indicate IBC, QHEI scores are evaluated to determine if habitat is the primary stressor on the aquatic communities or if there may be other stressors/pollutants causing the IBC.</td></tr>
</table>

Aquatic Life Use Support – Lakes and Reservoirs		
	Fully Supporting	**Not Supporting**
Indiana Department of Natural Resources surveys of the status of sport fish communities in lakes and information on trout stocking.	Supports cold water fishery, including native Cisco and stocked trout, or both.	Native Cisco population is gone or lake unable to support stocked trout and lake attributes, or both, appear to contribute to warm water fishery condition.
Temperature and pH	Lakes in which thermal modifications have caused an adverse effect on aquatic life and lakes that do not meet Indiana's WQS for pH have been assessed as not supporting of aquatic life use.	
Fish Consumption Use Support (Human Health)		
Available fish tissue data for the most recent 12 years of data collection are evaluated. Only waters for which sufficient fish tissue data were available were assessed for fish consumption All results from sampling locations considered representative of a given assessment unit (lake or reservoir; stream or stream reach) must be below the benchmarks for mercury and PCBs in order to be assessed as fully supporting. For PCBs, all waters with a single sample result for a given species exceeding the applicable benchmark are classified as impaired. For mercury, all waters with a trophic level weighted arithmetic mean result (calculated with all the samples collected during the same sampling event) that exceeds the applicable benchmark are classified as impaired.		
	Fully Supporting	**Not Supporting**
Mercury in Fish Tissue	Trophic level weighted arithmetic mean concentration values for all sampling events are ≤0.3 mg/kg wet weight	Trophic level weighted arithmetic mean concentration values for one or more sampling events are >0.3 mg/kg wet weight
	Fully Supporting	**Not Supporting**
PCBs in Fish Tissue	Actual concentration values for all samples are ≤0.02 mg/kg wet weight	Actual concentration values for one/more samples are >0.02 mg/kg wet weight

<table>
<tr><th colspan="3">Recreational Use Support (Human Health) – All Waters</th></tr>
<tr><td colspan="3">IDEM has two different criteria for recreational use assessments depending on the type of data set being used in making the assessment. For data sets consisting of five equally spaced samples over a 30 day period, we apply two tests, both of which are based on the U.S. EPA's Ambient Water Quality Criteria for Bacteria - 1986 (U.S. EPA, 1986), which provides the foundation for Indiana's WQS for recreational use. For data sets consisting of 10 or more grab samples where no five of which are equally spaced over a 30 day period, the 10% rule is applied. When both types of data sets are available, the assessment decision is based on the data set consisting of five samples equally spaced over a 30 day period.</td></tr>
<tr><td></td><td>Fully Supporting</td><td>Not Supporting</td></tr>
<tr><td>Bacteria (E. coli): at least five equally spaced samples over 30 days. (cfu = colony forming units)</td><td>Geometric mean does not exceed 125 cfu/100mL</td><td>Geometric mean exceeds 125 cfu/100mL.</td></tr>
<tr><td>Bacteria (E. coli): grab samples (cfu = colony forming units)</td><td>Not more than 10% of measurements are >576 cfu/100ml (for waters infrequently used for full body contact) or 235 cfu/100mL (for bathing beaches).

And

Not more than one sample is >2,400 cfu/100mL.</td><td>More than 10% of samples are >576 cfu/100mL or more than one sample is >2,400 cfu/100mL.</td></tr>
<tr><th colspan="3">Drinking Water Use Support – Rivers and Streams</th></tr>
<tr><td colspan="3">Rivers are designated for drinking water uses if a community water supply has a drinking water intake somewhere along the segment. When IDEM has data for a segment with a drinking water intake, those data are compared to the applicable ambient water quality criteria in Indiana's WQS to determine if the drinking water use is met. The appropriate water quality criteria are applied for specific substances identified in the WQS. Information regarding non-naturally occurring taste and odor producing substances not specifically identified in the WQS are reviewed within the context of a water treatment facility's ability to meet Indiana's drinking WQS using conventional treatment.</td></tr>
<tr><td rowspan="3">Toxicants</td><td colspan="2">Dissolved metals, pesticides, PCBs, free cyanide were evaluated on a site by site basis and judged according to magnitude of the exceedance(s) of Indiana's WQS for point of water intake and the number of times exceedance(s) occurred. For any one pollutant (grab or composite samples), the following assessment criteria are applied.</td></tr>
<tr><td>Fully Supporting</td><td>Not Supporting</td></tr>
<tr><td>Not more than one exceedance of the acute or chronic criteria for human health within a three year period.</td><td>More than one exceedance of the acute or chronic criteria for human health within a three year period.</td></tr>
</table>

Conventional inorganics	Total dissolved solids, specific conductance, sulfate, chloride, nitrite-N and nitrogen (measured as NO_3 + NO_2) were evaluated for the exceedance(s) of Indiana's WQS for point of water intake and the number of times the exceedance(s) occurred. For any single pollutant (grab or composite samples), the following assessment criteria are applied to data sets consisting of three or more measurements.	
	Fully Supporting	**Not Supporting**
	Not more than one exceedance of the acute or chronic criteria for human health within a three year period.	More than one exceedance of the acute or chronic criteria for human health within a three year period.
Taste and odor producing substances	**Fully Supporting**	**Not Supporting**
	Taste and odor substances not present in quantities sufficient to interfere with production of drinking water by conventional treatment	Taste and odor substances present in quantities requiring additional treatment by the public water supply to prevent taste and odor problems

Recreational Use Support (Aesthetics) – Lakes and Reservoirs		
	Fully Supporting	**Not Supporting**
Natural Lakes	Not more than 10% of all TP values >54 ug/L and their associated Chla values are <20ug/L	Less than 10% of all TP values are >54 ug/L but their associated Chla values are >20ug/L, and the TSI score for the lake indicates eutrophic (32-46) or hypereutrophic (>47) conditions Or More than 10% of all TP values are >54 ug/L with associated Chla values <4ug/L, but the TSI score for the lake indicates eutrophic (32-46) or hypereutrophic (>47) conditions Or More than 10% of all TP values are >54 ug/L with associated Chla values >4ug/L
	Fully Supporting	**Not Supporting**
Reservoirs	Not more than 10% of all TP values >51 ug/L and their associated Chla values are <25ug/L	Less than 10% of all TP values are >51 ug/L but their associated Chla values are >25 ug/L and the TSI score for the lake indicates eutrophic (32-46) or hypereutrophic (>47) conditions Or More than 10% of all TP values are >51 ug/L with associated Chla values <2ug/L, but the TSI score for the lake indicates eutrophic (32-46) or hypereutrophic (>47) conditions Or More than 10% of all TP values are >51 ug/L with associated Chla values >2ug/L

Drinking Water Use Support – Lakes and Reservoirs	
Information on the application of pesticides to surface drinking water reservoirs	Reservoirs or lakes that serve as source water for public water supplies that received pesticide (algaecide) application permits for algae were classified as not supporting because additional treatment by the public water supply was required to prevent taste and odor problems.
Other Assessments – Lakes and Reservoirs	
Indiana Trophic State Index (TSI)	Nutrients, ammonia, dissolved oxygen, light transmission and light penetration in the water column turbidity, and algae growth were used to determine TSI scores. Trophic scores were used to classify lakes according to their trophic state. Lake trends were also assessed for lakes with two or more trophic scores if at least one of the scores was less than five years old. Trophic scores and lake trends are not used to determine use support status. These assessments are conducted to fulfill Clean Water Act Section 314 reporting requirements for publicly owned lakes and reservoirs.

Source: IDEM OWQ 2014 Consolidated Assessment and Listing Methodology

Table 10: Individual use support summary for Indiana streams.

Designated Beneficial Uses						
Designated Beneficial Use	**Total Size (Miles)**	**Size Assessed (Miles)**	**Percent Assessed**	**Size Fully Supporting (Miles)**	**Size Not Supporting (Miles)**	**Size Not Attainable (Miles)**
Full Body Contact (Recreational Use)	63,130	29,420	47%	8,031	21,389	0
Human Health and Wildlife (Fishable Use)	63,130	8,862	14%	3,409	5,453	0
Public Water Supply	384	25	7%	0	25	0
Warm Water Aquatic Life (Aquatic Life Use)	63,130	36,332	28%	25,948	10,384	122

Source: IDEM 305(b) assessment database

Table 11: Summary of national and state causes impairing Indiana streams.

Causes of Impairment	Total Size (miles)
Pathogens	
Escherichia coli	21,299
Oxygen Depletion	
Oxygen, Dissolved	2,790
Flow Alterations	
Low flow alterations	91
Habitat alterations (Including Wetlands)	
Physical substrate habitat alterations	195
Thermal Impacts	
Temperature, water	105
Nutrients (Macronutrients/Growth Factors)	
Nutrient/Eutrophication Biological Indicators	2,036
Organic Enrichment (Sewage) Biological Indicators	91
Toxic Inorganics	
Ammonia (Un-ionized)	100
Chloride	170
Cyanide (as free cyanide)	197
Sulfates	424
Toxic Organics	
Dioxin (including 2,3,7,8-TCDD)	364
Hexachlorocyclohexane (mixture)	58
Polycyclic Aromatic Hydrocarbons (PAHs) (Aquatic Ecosystems)	25
PCB (Fish Tissue)	4,910
PCB (Water)	364
Metals	
Mercury (Fish Tissue)	759
Mercury (Water)	268

Pesticides	
Atrazine	7
pH/Acidity/Caustic Comditions	
pH	285
Sedimentation	
Sedimentation/Siltation	292
Oil and Grease	
Oil and Grease	27
Algae	
Chlorophyll-a	111
Biological Integrity (Bioassessments)	
Impaired Biotic Communities	7,091

Source: IDEM 305(b) assessment database

Table 12: Summary of national and state sources impairing Indiana streams.

Sources of Impairment	Total Size (miles)
Agriculture – Animal Feeding/Handling Operations (Nonpoint Source – Not Regulated)	
Animal Feeding Operations (NPS)	8,207
Managed Pasture Grazing	54
Permitted Runoff from Confined Animal Feeding Operations (CAFOs)	1,931
Agriculture	1,133
Livestock (Grazing or Feeding Operations)	5,552
Unrestricted Cattle Access	605
Agriculture – Crop Production	
Crop Production with Subsurface Drainage	2,654
Crop Production (Crop Land or Dry Land)	247
Construction	
Site Clearance (Land Development or Redevelopment)	49
Ground Water Loadings	
Contaminated Ground Water	13

Habitat Alterations (Not Directly Related to Hydromodification)	
Impacts from Hydrostructure Flow Regulation/modification	505
Loss of Riparian Habitat	1312
Streambank Modifications/destabilization	481
Upstream Impoundments (e.g., Pl-566 NRCS Structures)	15
Hydromodification	
Channelization	254
Dam Construction (Other than Upstream Flood Control Projects)	21
Industrial Permitted Discharge	
Industrial Point Source Discharge	342
RCRA Hazardous Waste Sites	3
Wet Weather Discharges (Point Source and Combination of Stormwater, SSO or CSO)	26
Land Application Waste Sites	
Illegal Dumps or Other Inappropriate Waste Disposal	626
On-site Treatment Systems (Septic Systems and Similar Decentralized Systems)	1,214
Legacy/Historical Pollutants	
Acid Mine Drainage	391
Contaminated Sediments	306
Historic Bottom Deposits (Not Sediment)	65
Impacts from Abandoned Mine Lands (Inactive)	18
Municipal Permitted Discharges (Direct and Indirect)	
Combined Sewer Overflows	1,435
Municipal Point Source Discharges	2,503
Package Plant or Other Permitted Small Flows Discharges	2,881
Sanitary Sewer Overflows (Collection System Failures)	13
Stormwater Permitted Discharges (Direct and Indirect)	
Unspecified Urban Stormwater	843

Natural Sources	
Waterfowl	3,643
Wildlife Other than Waterfowl	3,643
Upstream/Downstream Source	115
Natural Sources	1,076
Resource Extraction	
Dredge Mining	64
Reclamation of Inactive Mining	195
Spills and Unpermitted Discharges	
Sewage Discharges in Unsewered Areas	5,896
Urban-related Runoff/Stormwater (Other than Regulated Discharges)	
Golf Courses	10
Highways, Roads, Bridges, Infrastructure (New Construction)	14
Post-development Erosion and Sedimentation	19
Wastes from Pets	186
Impervious Surface/Parking Lot Runoff	538
Urban Runoff/Storm Sewers	199
Other Sources	
Source Unknown	8,620
Non-Point Source	15,752

Source: IDEM 305(b) assessment database

Table 13: Individual use support summary for Indiana's Great Lakes shoreline.

Designated Beneficial Uses						
Designated Beneficial Use	**Total Size (Miles)**	**Size Assessed (Miles)**	**Percent Assessed**	**Size Fully Supporting (Miles)**	**Size Not Supporting (Miles)**	**Size Not Attainable (Miles)**
Full Body Contact (Recreational Use)	59	59	100%	4	55	0
Human Health and Wildlife (Fishable Use)	59	59	100%	0	59	0
Public Water Supply	31	31	100%	31	0	0
Warm Water Aquatic Life (Aquatic Life Use)	59	59	100%	55	4	0

Source: IDEM 305(b) assessment database

Table 14: Summary of national and state causes impairing Indiana's Great Lakes shoreline.

Causes of Impairment	Total Size (Miles)
Pathogens	
Escherichia coli	55
Toxic Inorganics	
Cyanide (as free cyanide)	4
Toxic Organics	
PCB (Fish Tissue)	59
Metals	
Mercury (Fish Tissue)	59

Source: IDEM 305(b) assessment database

Table 15: Summary of National and State Sources Impairing Great Lakes Shoreline.

Sources of Impairment	Total Size (Miles)
Land Application Waste Sites	
On-site Treatment Systems (Septic Systems and Similar Decentralized Systems)	19
Municipal Permitted Discharges (Direct and Indirect)	
Illicit Connections/Hook-ups to Storm Sewers	19
Other Sources	
Source Unknown	59
Non-Point Source	5

Source: IDEM 305(b) assessment database

Table 16: Individual use support summary for Lake Michigan.

Designated Beneficial Uses						
Designated Beneficial Use	**Total Size (Acres)**	**Size Assessed (Acres)**	**Percent Assessed**	**Size Fully Supporting (Acres)**	**Size Not Supporting (Acres)**	**Size Not Attainable (Acres)**
Aquatic life use	-	-	-	-	-	-
Fishable uses	154,176	154,176	100%	0	154,176	0
Drinking water supply	-	-	-	-	-	-
Recreational use (human health)	-	-	-	-	-	-

Source: IDEM 305(b) assessment database

Table 17: Summary of national and state causes impairing Lake Michigan.

Causes of Impairment	Total Size (Acres)
Bioaccumulative Chemicals of Concern	
PCBs (Fish Tissue)	154,176
Mercury (Fish Tissue)	154,176

Source: IDEM 305(b) assessment database

Table 18: Summary of national and state sources impairing Lake Michigan.

Sources of Impairment	Total Size (Acres)
Source Unknown (Applied to Fish Tissue Impairments)	154,176

Source: IDEM 305(b) assessment database

Table 19: Individual use support summary for Indiana lakes.

Designated Beneficial Uses						
Designated Beneficial Use	**Total Size (Acres)**	**Size Assessed (Acres)**	**Percent Assessed**	**Size Fully Supporting (Acres)**	**Size Not Supporting (Acres)**	**Size Not Attainable (Acres)**
Full Body Contact (Recreational Use)	127,539	37,041	29%	29,035	8,006	0
Human Health and Wildlife (Fishable Use)	127,539	77,845	61%	27,290	50,555	0
Public Water Supply Supply	29,541	16,615	56%	230	16,385	0
Warm Water Aquatic Life (Aquatic Life Use)	127,539	10,379	8%	3,754	6,625	0

Source: IDEM 305(b) assessment database

Table 20: Summary of national and state causes impairing lakes and reservoirs.

Causes of Impairment	Total Size (Acres)
Pathogens	
Escherichia coli	983
Thermal Impacts	
Temperature, water	1,556
Nutrients (Macronutrients/Growth Factors)	
Phosphorus (Total)	7,023
Toxic Organics	
PCB (Fish Tissue)	38,290
Metals	
Mercury (Fish Tissue)	14,736
Mineralization	
Taste and Odor	16,385
pH/Acidity/Caustic Conditions	
pH	105
Algae	
Chlorophyll-a	16,385
Other Causes	
Cause Unknown	6,520

Source: IDEM 305(b) assessment database

Table 21: Summary of national and state sources impairing lakes and reservoirs.

Sources of Impairment	Total Size (Acres)
Agriculture – Animal Feeding Operations (Nonpoint Source – Not Regulated)	
Agriculture	30
Industrial Permitted Discharges	
Industrial Point Source Discharge	1,556
Legacy/Historical Pollutants	
Acid Mine Drainage	105
Municipal Permitted Discharges (Direct and Indirect)	
Combined Sewer Overflows	30
Urban-related Runoff/Stormwater (Other than Regulated Discharges)	
Impervious Surface/Parking Lot Runoff	30
Other Sources	
Source Unknown	52,202
Nonpoint Source	7,054

Source: IDEM 305(b) assessment database

Table 22: Lake classification scheme for Indiana.

Trophic state		TSI score
Increasing eutrophication ↓	Oligotrophic	Less than 15 points on the Indiana TSI scale
	Mesotrophic	16-31 TSI points
	Eutrophic	32-46 TSI points
	Hypereutrophic	Greater than 47 TSI points
	Dystrophic	Lakes with little plant growth despite the presence of nutrients; usually due to high humic conditions

Table 23: Trophic status of lakes assessed 2005-2013.

Trophic Status	Number of Lakes	Total Size (Acres)
Oligotrophic	77	13,629
Mesotrophic	186	64,681
Eutrophic	100	16,378
Hypereutrophic	36	3,058
Dystrophic	0	0
Unknown	5	193

Source: IDEM 305(b) assessment database

Table 24 Trends in the trophic status of lakes assessed 2005-2013.

Trend	Number of Lakes	Total Size (Acres)
Improving	6	3,489
Stable	13	6,840
Fluctuating	35	12,672
Degrading	3	469

Source: IDEM 305(b) assessment database

Table 25: General wetland information.

Statistic	Amount
Total surface area of the state of Indiana	23,310,000 acres
Estimate of wetland acreage in Indiana circa 1700	5,600,000 acres
Wetland acreage in Indiana circa 1986 (National Wetland Inventory)	813,000 acres
Percent of surface area of Indiana covered by wetlands circa 1700	24.1%
Percent of surface area of Indiana covered by wetlands circa 1986	3.5%
Percent of total area of wetlands that are wholly or partially contained within managed lands (state, local, federal and private areas)	14%
Percent of Indiana's total wetlands that are 0.25 acres or less in size	11.6%
Percent of Indiana's total wetlands that are 0.50 acres or less in size	29.5%
Percent of Indiana's total wetlands that are 1.00 acres or less in size	46.9%
Percent of Indiana's total wetlands that are 5.00 acres or less in size	80.2%

Table 26: Type and extent of Indiana's wetlands.

Wetland type (Cowardin classification)	Historical Extent (Acres)	Extent as of mid-1980s (Acres)
Palustrine scrub/shrub (PSS)	Unknown	42,000
Palustrine forested (PFO)	Unknown	504,000
Palustrine emergent (PEMB)	Unknown	55,000
Palustrine emergent seasonally flooded (PEMC)	Unknown	68,000
Palustrine emergent semi-permanently flooded (PEMF)	Unknown	21,000
Palustrine open water (POW)	Unknown	99,000
Lacustrine limnetic open water (L10W)	Unknown	141,000
Riverine (R)	Unknown	53,000
Total wetland resources	5,600,000	813,000

Source: Rolley, 1991

Table 27: Calls, spills and fish kills reported from 1998 to 2013.

Year	Calls	Spills	Fish Kills
1998	2,649	1,393	28
1999	2,507	1,246	41
2000	2,930	1,491	43
2001	3,093	1,591	51
2002	3,043	1,666	55
2003	3,026	1,551	30
2004	2,829	1,406	37
2005	3,319	1,271	40
2006	3,319	1,368	31
2007	2,852	1,354	36
2008	3,250	1,588	39
2009	2,889	1,226	39
2010	2,411	1,035	47
2011	2,160	934	10
2012	2,163	665	11
2013	2,162	653	38

Source: IDEM ULCERS database

Table 28: Major sources of ground water contamination.

Contaminant Source	Highest Priority	Risk Factors*	Type of Contaminant**
Agricultural Activities			
Agricultural chemical facilities		A,C,H,I	5
Commercial fertilizer applications	X	A, C, D, E	5
Confined animal feeding operations	X	A, D, E	5, 9
Farmstead agricultural mixing and loading procedures			
Irrigation practices		A,C,H,I	1,2,5,8,9
Animal manure applications	X	A,C,H,I	5, 9
Pesticide applications		A,C,H,I	1,2
Storage and Treatment Activities			
Land application		A,C,H,I	5,9
Domestic and industrial residual applications		A,C,H,I	5,9
Material stockpiles		A,C,H,I	5,9
Storage tanks (above ground)		A,C,H,I	
Storage tanks (underground)	X	A, B, C, D, E, F	2, 3, 4
Surface impoundments			
Waste piles		A,C,H,I	5,9
Disposal Activities			
Deep injection wells			
Landfills (constructed prior to 1989)	X	A, B, C, D, E, F	1, 2, 3, 4, 5, 6, 7, 8, 9
Permitted landfills (constructed 1989- present)			
Septic systems	X	A, C, D, E, F, G	1, 2, 3, 4, 5, 7, 9
Shallow (Class V) injection wells	X	A, B, C, D, E, I	1, 2, 3, 4, 5, 7, 9
Other			
Hazardous waste generators		A	
Hazardous waste sites		A	

Industrial facilities	X	A, B, C, D, E, F	1, 2, 3, 4, 5, 7, 8, 9
Liquid transport pipelines (including sewer)		A	8
Materials spills (including during transport)	X	A, B, C, D, E, F	1, 2, 3, 4, 5, 7, 8, 9
Material transfer operations		A	
Small-scale manufacturing and repair shops		A, I	8
Mining and mine drainage		A	7,8
Salt storage (state and nonstate facilities) and road salting	X	A, C, D, E, F	6
Urban runoff		A, C, H, I	1, 2, 4, 5, 7, 8, 9

Source: U.S. EPA 2006a; 2007

*Factors considered in selecting the contaminant source: (A) human health and/or environmental risk (toxicity); (B) size of the population at risk; (C) location of source relative to drinking water source; (D) number and/or size of contaminant sources; (E) hydrogeologic sensitivity; (F) documented state findings, other findings; (G) high to very high priority in localized areas, but not over majority of Indiana; (H) geographic distribution/occurrence; and, (I) lack of information.

**Classes of contaminants associated with contamination source: (1) Inorganic pesticides; (2) Organic pesticides; (3) Halogenated solvents; (4) Petroleum compounds; (5) Nitrate; (6) Salinity/brine; (7) Metals; (8) Radionuclides; and, (9) Bacteria, protozoa and viruses.

Table 29: Indiana ground water protection programs and activities, where they are at in their development and the agency/agencies responsible for their implementation and/or enforcement.

Program or Activity	Status	State Agency/Organization
Active SARA Title III Program	Fully established	IDEM-OLQ[1]
Ambient ground water monitoring program	Under development	IDEM-OWQ
Aquifer sensitivity assessment	Fully established	IDEM-OWQ, IDNR, IGS[2], OISC[3]
Aquifer mapping/basin studies	Under development	IDNR, IDEM-OWQ
Aquifer/ hydrogeologic setting characterization	Fully established	IGS, IDEM-OWQ, IDNR
Bulk storage program for agricultural chemicals	Fully established	OISC
Comprehensive data management system	Under development	IDEM-OWQ
Complaint response program for private wells	Fully established	IDEM-OWQ
Confined animal feeding program	Fully established	IDEM-OWQ
Ground water discharge permits for constructed wetlands	Under development	IDEM-OWQ
Ground water Best Management Practices	Under development	OISC*, IDEM-OWQ
Ground water legislation	Fully established	IDEM, IDNR, OISC, ISDH
Ground water classification	Fully established	IDEM-OWQ
Ground water quality standards	Fully established	IDEM-OWQ
Land application of domestic and industrial residuals	Fully established	IDEM-OLQ
Nonpoint source controls	Under development	IDEM-OWQ
Oil and Gas	Fully established	IDNR
Pesticide State Management Plan	Pending	OISC*, IDEM-OWQ, IDNR, IGS
Pollution Prevention Program	Fully established	IDEM-OPPTA[4]
Reclamation	Fully established	IDNR
Resource Conservation and Recovery Act (RCRA) Primacy	Fully established	IDEM-OLQ
Sensitivity assessment for drinking water/ wellhead protection	Fully established	IGS, IDEM-OWQ

Program or Activity	Status	State Agency/Organization
Spill Monitoring	Fully established	IDEM-OWQ
State Superfund	Fully established	IDEM-OLQ
State RCRA Program incorporating more stringent requirements than RCRA primacy	Fully established	IDEM-OLQ
State septic system regulations	Fully established	ISDH
Underground storage tank installation requirements	Fully established	IDEM-OLQ
Underground Storage Tank Remediation Fund	Fully established	IDEM-OLQ
Underground Storage Tank Permit Program	Fully established	IDEM-OLQ
Underground Injection Control Program	Fully established for Class II wells	IDNR
Well abandonment regulations	Fully established	IDNR
Wellhead Protection Program	Fully established	IDEM-OWQ
Well installation regulations	Fully established	IDNR

*Indicates lead agency involved in enforcement or implementation.
"Pending" is used to describe those programs that have a written draft policy; "under development" is used to describe those programs still in the planning stage.

[1]OLQ, Office of Land Quality; [2]IGS, Indiana Geological Survey; [3]OISC, Office of the Indiana State Chemist; [4]OPPTA, Office of Pollution Prevention and Technical Assistance (IDEM).

Table 30: Indiana Ground Water Monitoring Network analytical results, 2012.

Analyte	Number of Samples	Number Below Detection Limit (BDL)	% BDL	Detection Limit	Median	Mean	Min	Max	Std. Dev.	EPA MCL	EPA SMCL or Recommendation (rec)	n > MCL or SMCL	% > MCL or SMCL
Alkalinity and Anions/Cations													
Alkalinity (mg/L)	326	0	0.00	1	273	267.30	21.6	767	82.75	--	--		
Calcium (mg/L)	326	8	2.50	0.1	80	79.68	0.1	300	39.55	--	--		
Chloride (mg/L)	326	37	11.30	2	12	23.63	2	400	39.75	--	--		
Magnesium (mg/L)	326	12	3.70	0.1	28	28.94	0.1	200	19.37	--	--		
Potassium (mg/L)	326	4	1.20	0.2	1.4	2.06	0.2	40	3.01	--	--		
Sodium (mg/L)	326	0	0.00	0.1	11	35.62	1.3	660	66.90	--	200 mg/L (rec)	11	3.37
Sulfate (mg/L)	326	46	14.10	5	34	69.46	5	1500	159.28	--	250 mg/L	15	4.60
Metals and Minerals													
Arsenic (ug/L)	326	211	64.70	2	2	4.18	2	69	6.79	10 ug/L	--	23	7.06
Barium (ug/L)	326	14	4.30	2	82.5	129.25	2	1100	148.30	2000 ug/L	--	0	0.00
Boron (ug/L)	326	3	0.90	5	28	102.24	5	1400	193.09	--	--		
Bromide (mg/L)	326	20	6.10	10	27	65.98	10	4000	257.81	--	--		
Chromium (ug/L)	326	324	99.40	2	2	2.02	2	6.2	0.26	100 ug/L	--	0	0.00
Copper (ug/L)	326	147	45.10	1	1.3	4.11	1	97	8.65	1300 ug/L	--	0	0.00
Iron (mg/L)	326	104	31.90	0.02	0.49	0.91	0.02	7.2	1.15	--	0.3 mg/L	180	55.21
Lead (ug/L)	326	323	99.10	1	1	1.05	1	10	0.59	15 ug/L	--	0	0.00
Nickel (ug/L)	326	91	27.90	1	1.6	2.07	1	19	1.71	--	100 ug/L (rec)	0	0.00
Silicon (mg/L)	326	0	0.00	0.1	14	14.69	6.7	36	4.36	--	--		
Strontium (mg/L)	326	10	3.10	2	0.18	1.68	0.002	37	4.20	--	4 mg/L (rec)	35	10.74

Analyte	Number of Samples	Number Below Detection Limit (BDL)	% BDL	Detection Limit	Median	Mean	Min	Max	Std. Dev.	EPA MCL	EPA SMCL or Recommendation (rec)	n > MCL or SMCL	% > MCL or SMCL
Zinc (ug/L)	326	106	32.50	5	11	32.67	5	600	71.03	--	5000 ug/L	0	0.00
Nitrogen, Nitrate-Nitrite													
Nitrogen, Nitrate-Nitrite (mg/L)	326	167	51.20	0.1	0.1	2.02	0.01	27	4.30	10 mg/L	--	17	5.21
Pesticides and Breakdown Products													
Acetochlor ESA (ug/L)	50	46	92.00	0.1	0.1	0.21	0.1	3.8	0.57	--	--		
Acetochlor OA (ug/L)	51	48	94.10	0.1	0.1	0.13	0.1	1.6	0.21	--	--		
Alachlor ESA (ug/L)	43	40	93.00	0.1	0.1	0.14	0.1	1.2	0.19	--	--		
Atrazine (ug/L)	325	324	99.70	0.1	0.1	0.10	0.1	0.3	0.01	3 ug/L	--	0	0.00
Metolochlor ESA (ug/L)	46	39	84.80	0.1	0.1	0.21	0.1	2	0.34	--	--		
Metolochlor OA (ug/L)	47	44	93.60	0.1	0.1	0.12	0.1	0.6	0.08	--	--		
Volatile Organic Compounds													
Benzo(a)pyrene (ug/L)	326	325	99.70	0.02	0.02	0.02	0.02	0.03	0.0005	0.2 ug/L	--	0	0.00
Methyl-t-butyl ether (MTBE) (ug/L)	325	324	99.70	0.5	0.5	0.51	0.5	3.8	0.18	--	20 ug/L	0	0.00
Tetrachloroethylene (ug/L)	325	324	99.70	0.5	0.5	0.51	0.5	4.7	0.23	5 ug/L	--	0	0.00
Toluene (ug/L)	325	324	99.70	0.6	0.5	0.50	0.5	0.6	0.01	1000 ug/L	--	0	0.00

***Disinfection Byproducts and plasticizers have been omitted from this list until further analysis and sampling can be conducted to determine the source

Table 31: Data layer analysis, 2008 to 2013.

Data Layer	Nitrogen, Nitrate-Nitrite		Arsenic	
	n	n>MCL	n	n>MCL
Sensitivity				
High	170	6	171	11
Moderate	39	2	39	2
Low	66	1	64	8
Variable	14	0	14	2
2006 USGS Land Cover				
Cultivated Crops	104	3	101	7
Deciduous Forest	26	1	26	0
Developed, High Intensity	2	0	2	0
Developed, Low Intensity	30	0	30	5
Developed, Medium Intensity	6	0	6	1
Developed, Open Space	61	3	63	3
Evergreen Forest	1	0	1	0
Hay/Pasture	39	2	39	4
Herbaceous	18	0	18	3
Woody Wetlands	2	0	2	0

APPENDIX B:

METADATA AND DEFINITIONS

Database Manager:
Jody Arthur, Technical Environmental Specialist
Indiana Department of Environmental Management
Phone: 317-308-3179
Fax: 317-308-3219
Email: jarthur@idem.in.gov

Table 1: Data dictionary and notes.

File Name	Description
In_ADB_2014_20140401.mdb	MS Access file containing IDEM's 305(b) Assessment Database Version 2.3.1
IR2014_ReportNarrative.pdf	Adobe Acrobat file containing IDEM's Narrative Integrated Report
IR2014_Appendix A_Tables.pdf	Adobe Acrobat file containing the tables for the Integrated Report
IR2014_Appendix B_Metadata and Definitions.pdf	Adobe Acrobat file containing filenames of all attachments and appendices as well as definitions
IR2014_Appendix C_Figures.pdf	Adobe Acrobat file containing figures for the Integrated Report
IR2014_Appendix D_Listing Schedule.pdf	Adobe Acrobat file containing IDEM's 305(b)/303(d) Monitoring, Assessment, Reporting and Listing Schedule
IR2014_Appendix E Comprehensive Use Assessments.pdf	Adobe Acrobat file containing IDEM's comprehensive statewide water quality assessments based on probabilistic monitoring results. Intended for section 106 funding calculations and section 305(a) aquatic life use support reporting
IR2014_Appendix_F_Consolidated List.xlsx	MS Excel file containing Indiana's Consolidated List Categories 1-5
RI2014_Appendix_G_CWA314LakeAssessments.pdf	Adobe Acrobat file containing IDEM's Clean Water Act Section 314 assessments of lake trends and tropic state

File Name	Description
RI2012Appendix_H_303dNOC.pdf	Adobe Acrobat file containing Indiana's Notice of Comment Period, which describes all changes made to Indiana's 303(d) List of Impaired Waters since IDEM's December 28, 2012 of a revised 303(d) list to U.S. EPA, and IDEM's draft 2014 303(d) List of Impaired Waters
2012IRAppendix_H_Att1_TMDLSchedule.pdf	Adobe Acrobat file containing IDEM's TMDL development schedule for 2014-2016 and the long term TMDL schedule and prioritization
2012IRAppendix_H_303dAtt2_StatusOfCat4Waters.pdf	Adobe Acrobat file containing information on the status of Category 4 impaired waters
2012IRAppendix_H_303dAtt3_SegmentationTracking.xlsx	MS Excel file containing information to facilitate tracking of waterbody assessment units and associated assessment information through the re-indexing process
2012IRAppendix_H_303dNOCTables_ALL.xlsx	MS Excel file containing all tables referenced in the draft 2014 303(d) list Notice of Public Comment Period (RI2012Appendix_H_303dNOC.pdf)

The IN305B in the ADB and the Entity_ID in the Indiana Reach Index 2014 are the same, providing for GIS table joins and links.

Table 2: User-defined fields in the database.

Flag	Description
Partial	A relict impairment transferred from the ADBv1; Flag will be eliminated when questionable assessment is resolved through database QAQC.
Not Attainable	Applies to aquatic life use assessments on limited use waters.
IIFA – PCB	Used to indicate where data are available but insufficient for assessment; Applied only to fish tissue data.
IIFA – Hg	Used to indicate where data are available but insufficient for assessment; Applied only to fish tissue data.

Flag	Description
Aesthetics	Used to distinguish recreational use for aesthetics (chlorophyll a, phosphorus, etc.) versus recreational use for human health (*E. coli*).
QAQC-RI	Need to map verify that this reach exists. May have been reindexed and not properly retired.
QAQC	QAQC needed for one/more assessments related to this AUID

Table 3: Codes used in the Assessment Database (ADB) to describe causes of water quality impairments.

ADB Cause ID	ADB Cause Name	IDEM Cause Definition
91	Ammonia (Un-ionized)	Exceeds 1999 U. S. EPA ammonia criteria. USEPA's 1999 Update of Ambient Water Quality Criteria for Ammonia (EPA-822-R-99-014).[4] Although Indiana's water quality standards contain criteria for ammonia, the narrative language in the standards gives IDEM the authority to use the most up-to-date criteria. Because the 1999 U.S. EPA criteria are more current than those in the state's standards, Indiana uses the U.S. EPA criteria instead of state standards for ammonia in water quality assessments.
99	Atrazine	Atrazine exceeds U. S. EPA 2001 aquatic life chronic criterion.[1] (From U. S. EPA's Notice of Availability of Draft Aquatic Life Criteria Document for Atrazine published in the Federal Register, September 26, 2001 (Vol. 66, No. 187, pages 49186-49188)).
138	Chloride	Chloride anion concentration exceeds Indiana's water quality standards
150	Chlorophyll-a	Chlorophyll-a. CAS Registry Number: 479-61-8.
168	Cyanide	Free cyanide in waterbodies within the Great Lakes watersheds; Total cyanide in other Indiana waterbodies
203	Dioxin (including 2,3,7,8-TCDD)	Exceeds ORSANCO 2003 criterion for human health protection for the Ohio River[3] (From ORSANCO's 2003 Revision of its Pollution Control Standards for Discharges to the Ohio River. This standard was taken from U.S. EPA's recommended criteria for priority pollutants.)
217	Bacteria, Escherichia coli	E. coli concentration exceeds Indiana's water quality standards
250	Hexachlorocyclohexane (mixture)	Hexachlorocyclohexane (mixture). CAS Registry Number: 608-73-1. Code used in CWA permitting for Great Lakes Bioaccumulative Chemicals of Concern.

ADB Cause ID	ADB Cause Name	IDEM Cause Definition
270	Low flow alterations	Low flow alterations (anthropogenic sources, e.g., diversions or subsurface drainage). Federal Interagency Stream Restoration Working Group (ISRWG). 1998 (Updated 2001). Stream Corridor Restoration: Principles, Processes, and Practices.
274	Mercury in Water Column	More than one result in three-year period exceeds chronic aquatic criterion (CAC) defined in Indiana's water quality standards.
317	Oil and Grease	A legacy code no longer used to indicate impairment; PAH and Priority Organics are used instead when data is available
322	Oxygen, Dissolved	Oxygen, Dissolved. CAS Registry Number: 7782-44-7. Code a Clean Water Act Non-Priority Pollutant. Code commonly used in CWA NPDES permitting.
344	Polycyclic Aromatic Hydrocarbons (PAHs) (Aquatic Ecosystems)	Physical substrate habitat alterations (e.g., fines embedding cobbles). Federal Interagency Stream Restoration Working Group (ISRWG). 1998 (Updated 2001). Stream Corridor Restoration: Principles, Processes, and Practices.
371	Sedimentation/Siltation	Imbeddedness and smothering of substrate in streams; Loss of depth in lakes
385	Sulfates	Sulfate anion concentration exceeds Indiana's water quality standards
388	Temperature, water	Water temperature conditions do not meet Indiana's water quality standards
410	PCBs in Water Column	Polychlorinated biphenyls
441	pH	Parameter is outside criteria range defined in Indiana's water quality standards
447	Polycyclic Aromatic Hydrocarbons (PAHs) (Aquatic Ecosystems)	Polynuclear aromatic hydrocarbons
448	Nutrient/Eutrophication Biological Indicators	Inorganic nutrients driving physico/chemical stream imbalance
449	Organic Enrichment (Sewage) Biological Indicators	Biological assessment or measured parameters indicate sewage or manure inputs
459	Taste and Odor	Algae growth in drinking water reservoirs that requires additional treatment of raw water
462	Phosphorus (Total)	Total Phosphorus. Total Phoshporus measured excluding Orthophosphate.

ADB Cause ID	ADB Cause Name	IDEM Cause Definition
	Cause Unknown	Cause Unknown. Non-Attainment was identified, but a specific cause of impairment could not be identified.
467	Mercury in Fish Tissue	More than one result in three-year period exceeds chronic aquatic criterion (CAC) defined in Indiana's water quality standards
472	PCB in Fish Tissue	Polychlorinated biphenyls

Table 4: Codes used in the Assessment Database to describe sources of water quality impairments.

ADB Source ID	ADB Source Name	IDEM Source Definition
2	Acid Mine Drainage	Low pH, high total dissolved solids and/or sulfates
4	Animal Feeding Operations (NPS)	When linked to E. coli impairments, this source is used in conjunction with 1050 to indicate nonpoint source pollution related to manure application from intensive animal feeding operations.
20	Channelization	Straightening channel; destroying instream habitat
23	Combined Sewer Overflows	Within CSO community or observed discharge
28	Contaminated Sediments	Legacy contaminants in sediments; no associated point source
30	Crop Production with Subsurface Drainage	Dryland agriculture with subsurface drains or other water level adjustment technologies involving crops from SIC Group 01 (Agricultural Production – Crops); see sections on agriculture from CZARA management measure guidance (EPA-840-B-92-002B); Profile of the Agricultural Crop Production Industry (EPA/310-R-00-001).
32	Dam Construction (Other than Upstream Flood Control Projects)	Pollution impacts on larger mainstem rivers in patterns in flood pulses, channel incision trends, water temperatures, or substrate particle size distribution related to construction of dams on mainstems or larger tributaries.
33	Discharges from Biosolids (SLUDGE) Storage, Application or Disposal	Land application of sludge
37	Dredge Mining	Not Used
45	Golf Courses	Pollution effects from operation of golf course facilities. See background information in CZARA management measure guidance (EPA-840-B-92-002B); A Sourcebook for Natural Landscaping for Public Officials. Northeastern Illinois Planning Commission for EPA

ADB Source ID	ADB Source Name	IDEM Source Definition
50	Highways, Roads, Bridges, Infrasturcture (New Construction)	Road construction, including bridges
51	Historic Bottom Deposits (Not Sediment)	Indicates human activities that have altered the stream bottom
54	Illegal Dumps or Other Inappropriate Waste Disposal	Unpermitted landfill or disposal site
55	Illicit Connections/Hook-ups to Storm Sewers	Straight pipes, unpermitted discharges
56	Impacts from Abandoned Mine Lands (Inactive)	Inactive mine is source
58	Impacts from Hydrostructure Flow Regulation/modifcation	Impacts from flow regime alterations (anthropogenic sources, e.g., decrease in flood pulses due to hydrostructures). See background information in Federal Interagency Stream Restoration Working Group (ISRWG). 1998 (Updated 2001).
62	Industrial Point Source Discharge	NPDES-permitted industrial facility
69	Landfills	Permitted landfill
72	Loss of Riparian Habitat	Indicates human activities resulting in removal of riparian vegetation (bushes, trees) including legal drain maintenance; also used to indicate row crops to bank edge or bare soil on banks
73	Managed Pasture Grazing	Livestock production using managed grasslands that will usually be mown for hay. See sections in CZARA management measure guidance (EPA-840-B-92-002B); Profile of the Agricultural Crop Production Industry (EPA/310-R-00-001.)
92	On-site Treatment Systems (Septic Systems and Similar Decencentralized Systems)	Leaking septic tanks; When linked to E. coli impaimrenbt, this source is used to indicate point source pollution related to septic tanks; Source applicable only in rural, unsewered areas.
99	Package Plant or Other Permitted Small Flows Discharges	NPDES semi-public facility
100	Permitted Runoff from Confined Animal Feeding operations (CAFOs)	Supplemental feeding of livestock that can lead to major nutrient and other pollution concerns as animal unit densities increase. EPA, in cooperation with the USDA, is developing regulations for concentrated animal feeding operations (CAFOs).

ADB Source ID	ADB Source Name	IDEM Source Definition
107	Post-development Erosion and Sedimentation	Post-construction impacts from land development in cities or urbanized areas. See information in CZARA management measure guidance (EPA-840-B-92-002B); (NURP) Nationwide Urban Runoff Program (EPA-841-S-83-109); and Storm Water Phase II Final Rule
109	RCRA Hazardous Waste Sites	Pollution releases to receiving waters from RCRA Treatment Storage and Disposal Facilities (TSDFs). Handbook of Groundwater Protection and Cleanup Policies For RCRA Corrective Action (EPA530-F-01-021); Municipal Solid Waste Generation, Recycling and Disposal
115	Sanitary Sewer Overflows (Collection System Failures)	Pump OR lift station overflow; sewer line break
122	Site Clearance (Land Development or Redevelopment)	Residential or industrial construction acitivities
125	Streambank Modifications/destablization	Indicates human activities resutling in bank erosion and/or undercutting, including legal drain maintenance
133	Waste from Pets	Pet wastes are of particular concern in urbanized areas, where contaminants can enter storm sewers or otherwise introduce pollutants into receiving waters. See materials in CZARA management measure guidance (EPA-840-B-92-002B).
134	Waterfowl	Pollution impacts (often pathogen indicators – related) from waterfowl (e.g., ducks, geese, swans, etc.). See background information in Protocol for Developing Pathogen TMDLs (EPA 841-R-00-002).
135	Wet Weather Discharges (Point Source and Combination of Stormwater, SSO or CSO)	Complex situation involving combinations of receiving water impacts from point source end-of-pipe discharges with wet weather contributions from CSOs, SSOs or storm sewer inputs -- this combined with other diffuse (nonpoint source) wet weather pollutant
136	Wildlife Other than Waterfowl	Naturally occurring sources/stressors; When linked to E. coli, indicates wildlife sources
140	Source Unknown	Associated with fish consumption advisories and lake impairments
141	Non-Point Source	Nonpoint sources; When used without point source codes, this source indicates that there are no permitted facilities upstream and that nonpoint source is most likely source

ADB Source ID	ADB Source Name	IDEM Source Definition
143	Livestock (Grazing or Feeding Operations)	Land use is grazing, animal feeding; when linked to E. coli impairments, this source is used in conjunction with with 1640 to indicate nonpoint source manure application from intensive animal feeding operations.
144	Crop Production (Crop Land or Dry Land)	Land use is row crops as indicated by land use data; when linked to E. coli impairments, this source is used in conjunction with 1640 to indicate nonpoint source manure application from intensive animal feeding operations.
155	Natural Sources	Naturally occurring sources/stressors; When linked to E. coli, indicates wildlife sources
156	Agriculture	Major category included with farming activities (1050 and 1060); When used with or without additional agricultural source codes, source indicates that land use data show dominant land use is agriculture but more specific agricultural sources cannot be distinguished.
159	Reclamation of Inactive Mining	Reclamation in progress in the watershed may be the source of temporary water quality impairments.
164	Impervious Surface/Parking Lot Runoff	Impervious Surface/Parking Lot Runoff. Runoff from a paved or impervious surface.
168	Sewage Discharges in Unsewered Areas	Impacts from both failing septic systems and straight pipes.
169	Unspecified Urban Stormwater	Overland and unknown residential; urban source
174	Unrestricted Cattle Access	Land use is grazing, animal feeding; when linked to E. coli impairments, this source is used to indicate nonpoint source pollution from pastured areas in/near riparian zone as indicated by land use data and/or observations of livestock in stream.
175	Contaminated Groundwater	Contaminated Groundwater. Contaminants from the underlying groundwater leaching into the surface water.
176	Rural (Residential Areas)	Rural (Residential Areas). Houses and surrounding land disturbances cause a water to not meet its uses

APPENDIX C:

INTEGRATED REPORT FIGURES

Figure 1: Surface Water Monitoring Location Density.

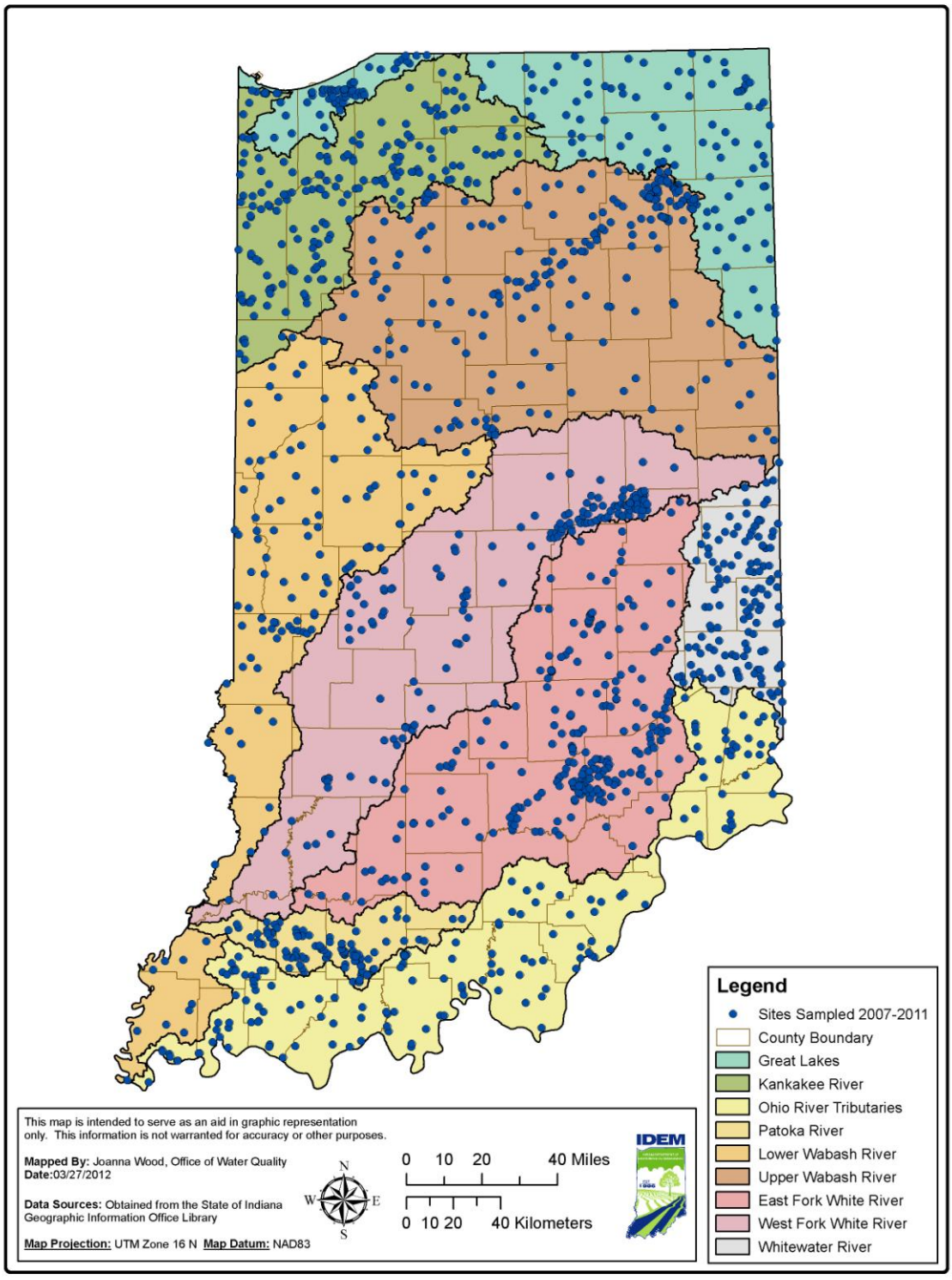

Figure 2: State Revolving Fund Clean Water Projects 1992 – 2013.

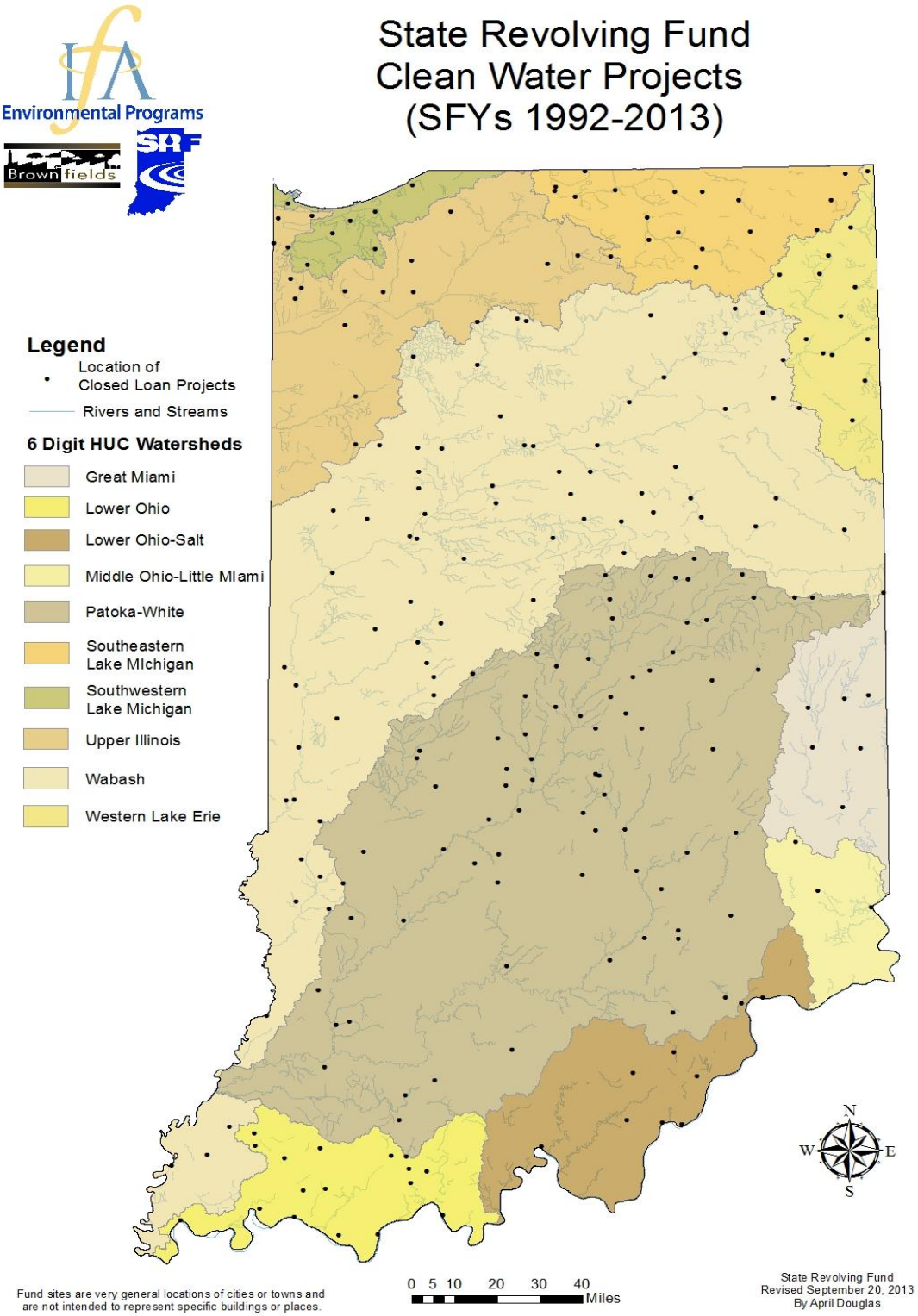

Figure 3: State Revolving Fund Drinking Water Projects as of September 2013.

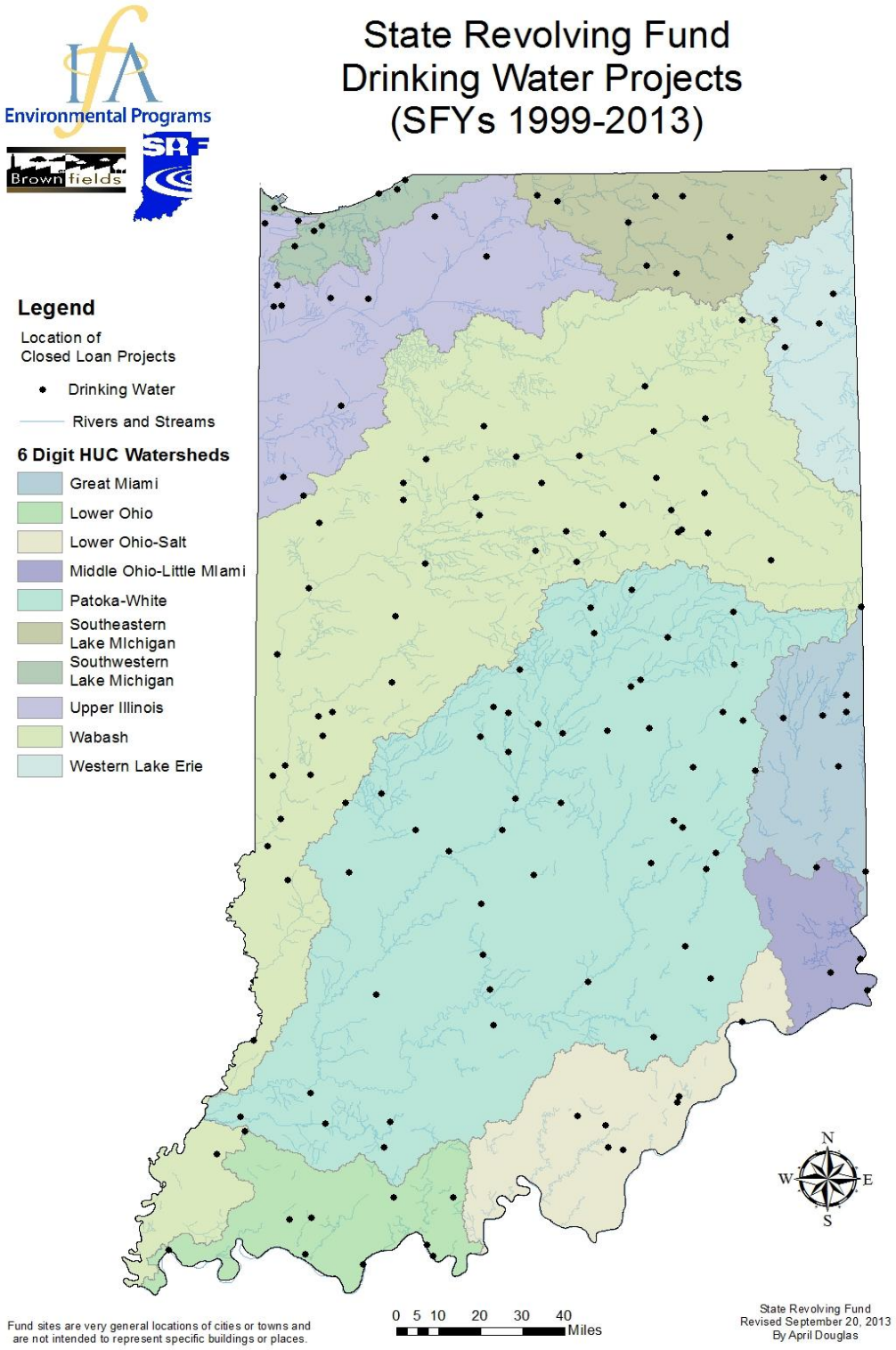

Figure 4: Jenkins Ditch Watershed.

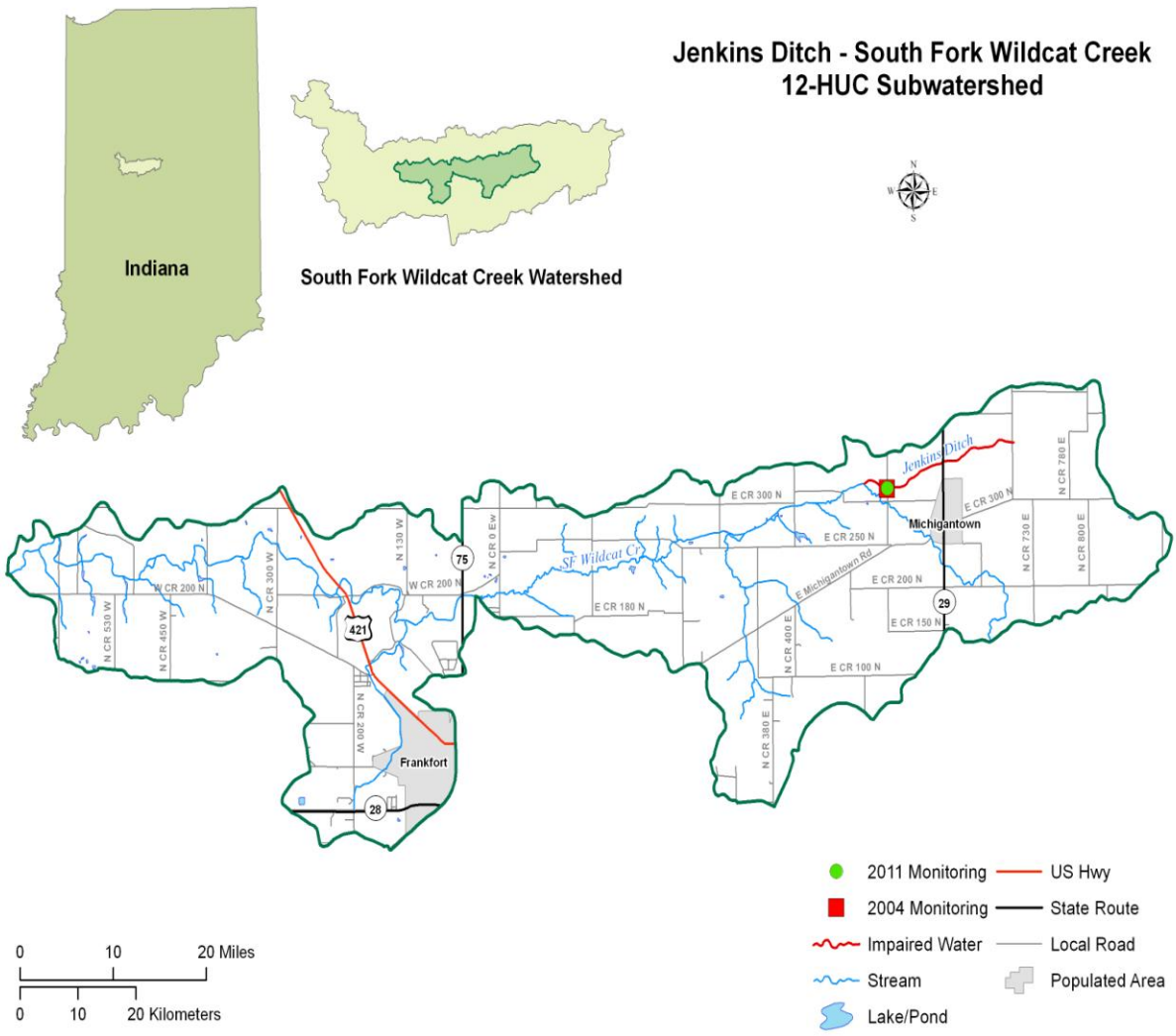

Figure 5: IDEM's Five-year Rotating Basin Monitoring Schedule for 2006-2010.

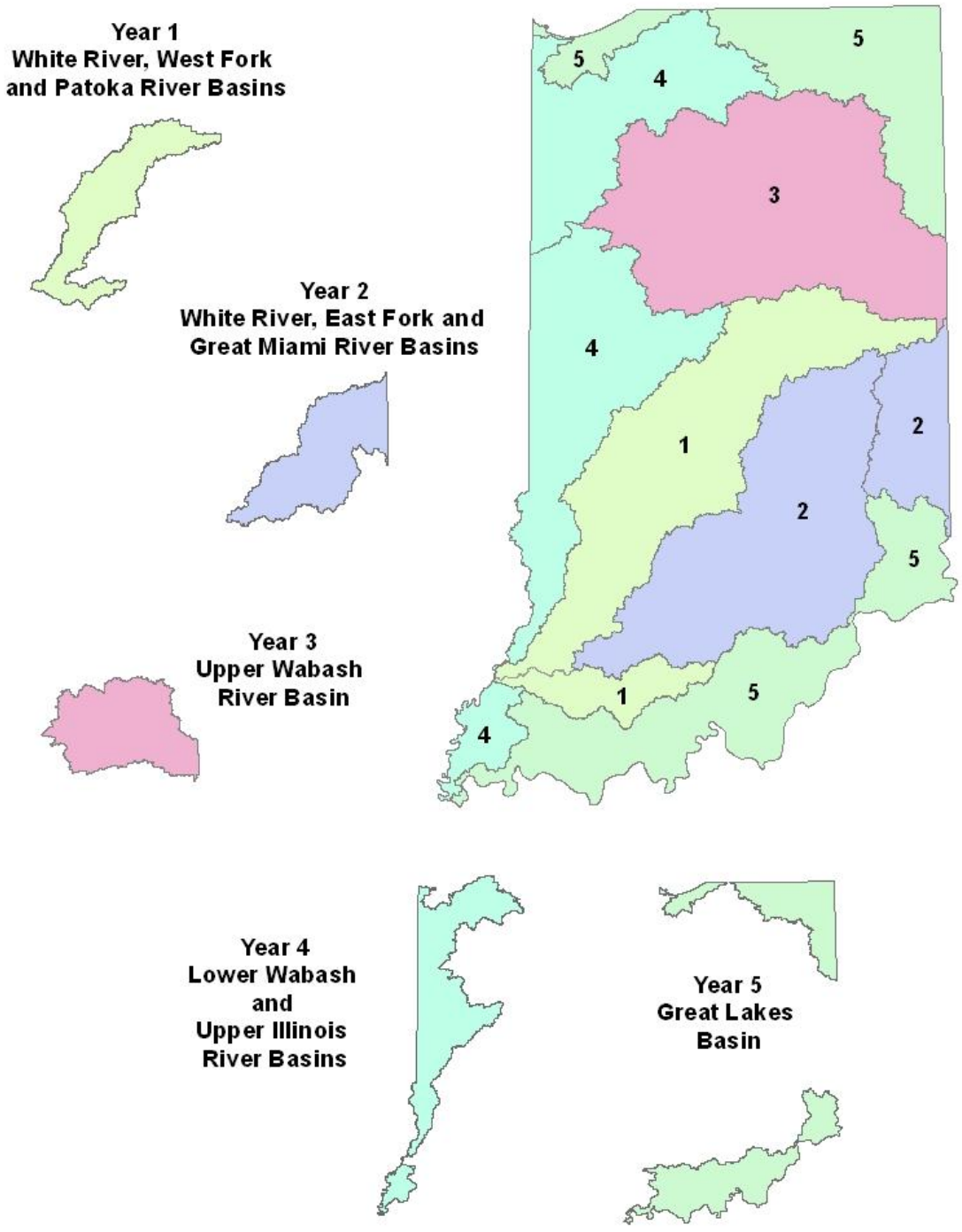

Figure 6: IDEM's Nine-year Rotating Basin Monitoring Schedule for 2011-2019.

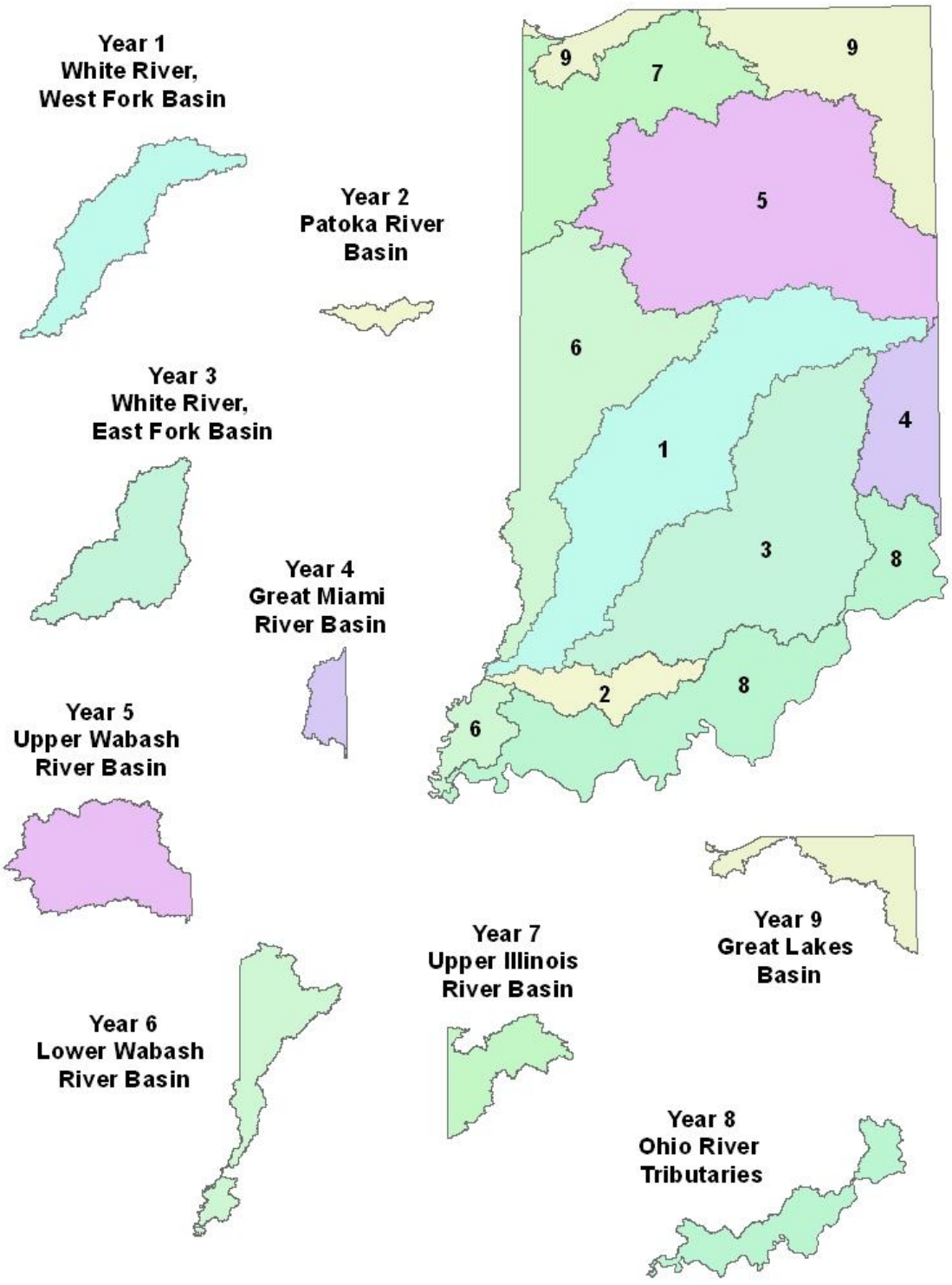

Figure 7: Decision Tree for Determining Categorization of Indiana Waters on the State's Consolidated List.

Water quality assessments and Consolidated Listing decisions are made for each beneficial use designated in Indiana's water quality standards (WQS). Assessments for each beneficial use are made by comparing the available data against the applicable narrative and numeric criteria expressed in the WQS. Waterbody assessment units (AU) are then placed in the appropriate category of Indiana's Consolidated List for the beneficial use assessed as shown below. A waterbody AU may appear in different categories depending on the information available for a given beneficial use.

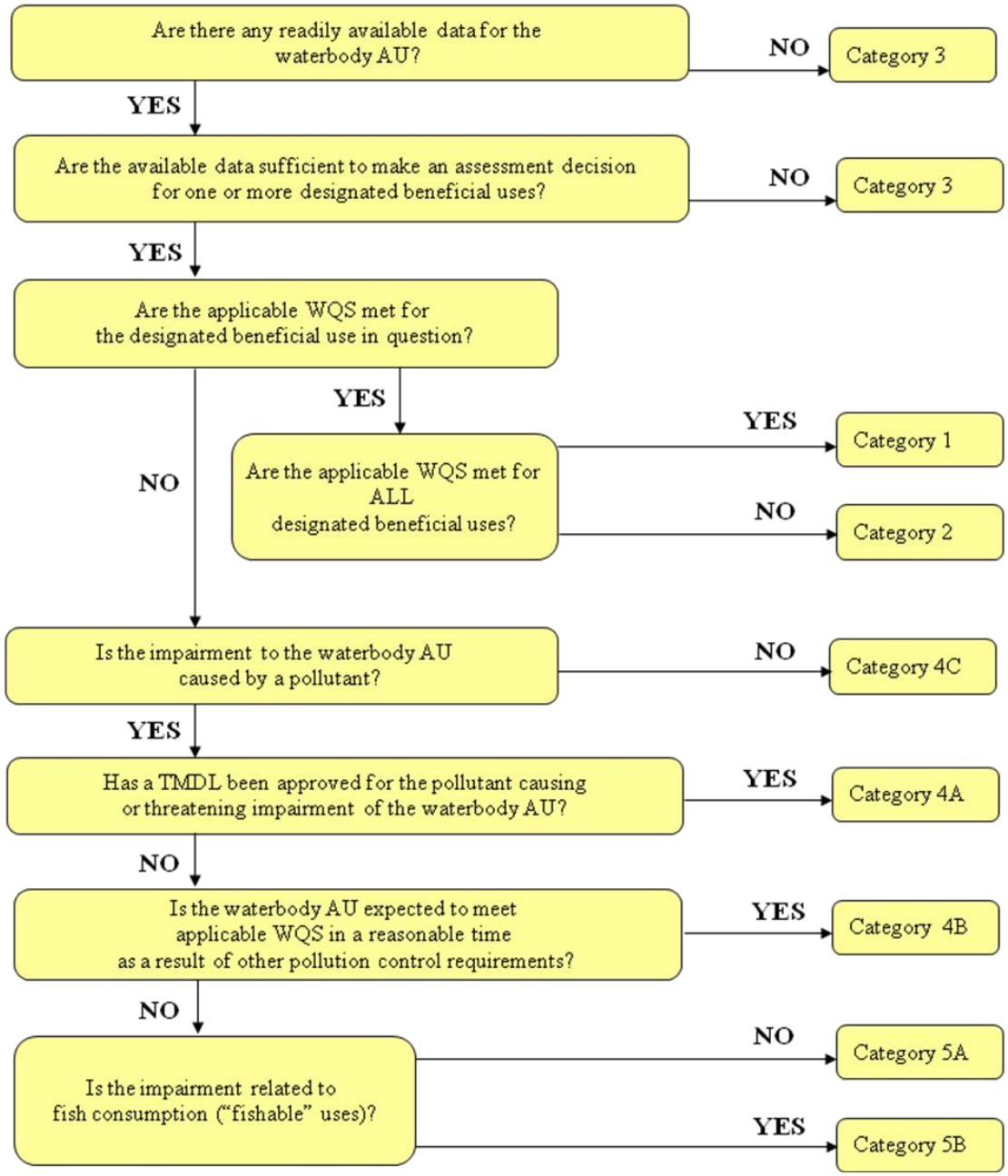

Figure 8: Trend of Total PCB in Indiana Fish 1983-2008.

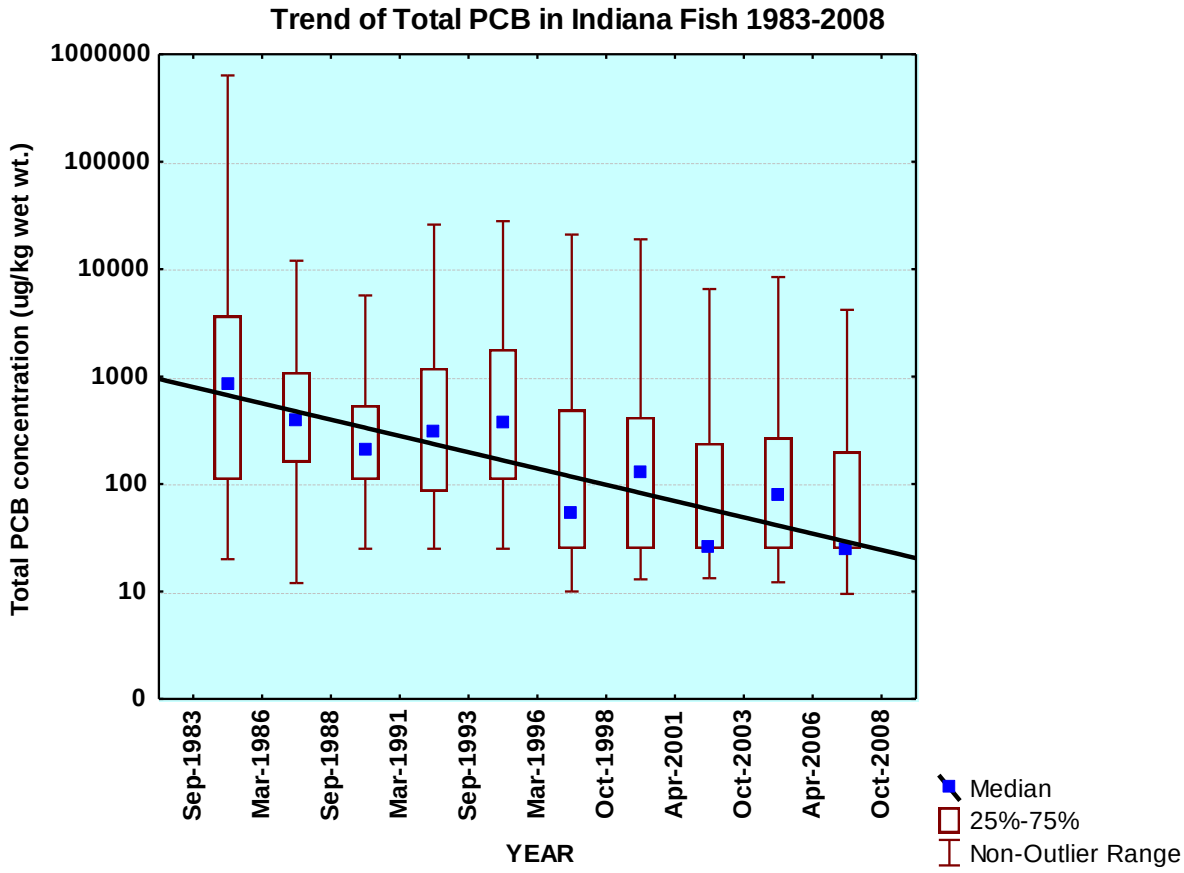

Figure 9: Trend of PCB in Fish 1987-2008 for Common Carp Skin-on Fillets from Rivers and Streams.

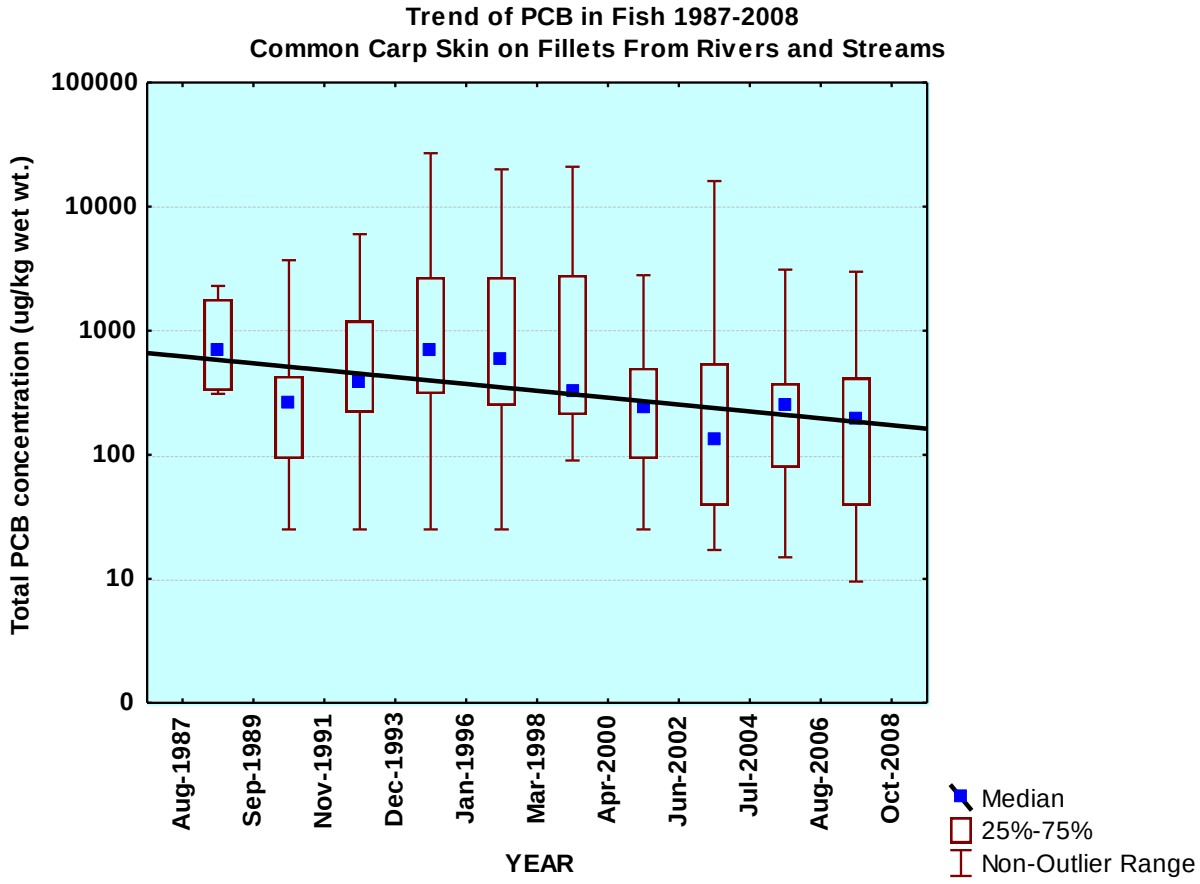

Figure 10: Trend of PCB in Fish 1989-2008 for Channel Catfish Skin-off Fillets from Rivers and Streams.

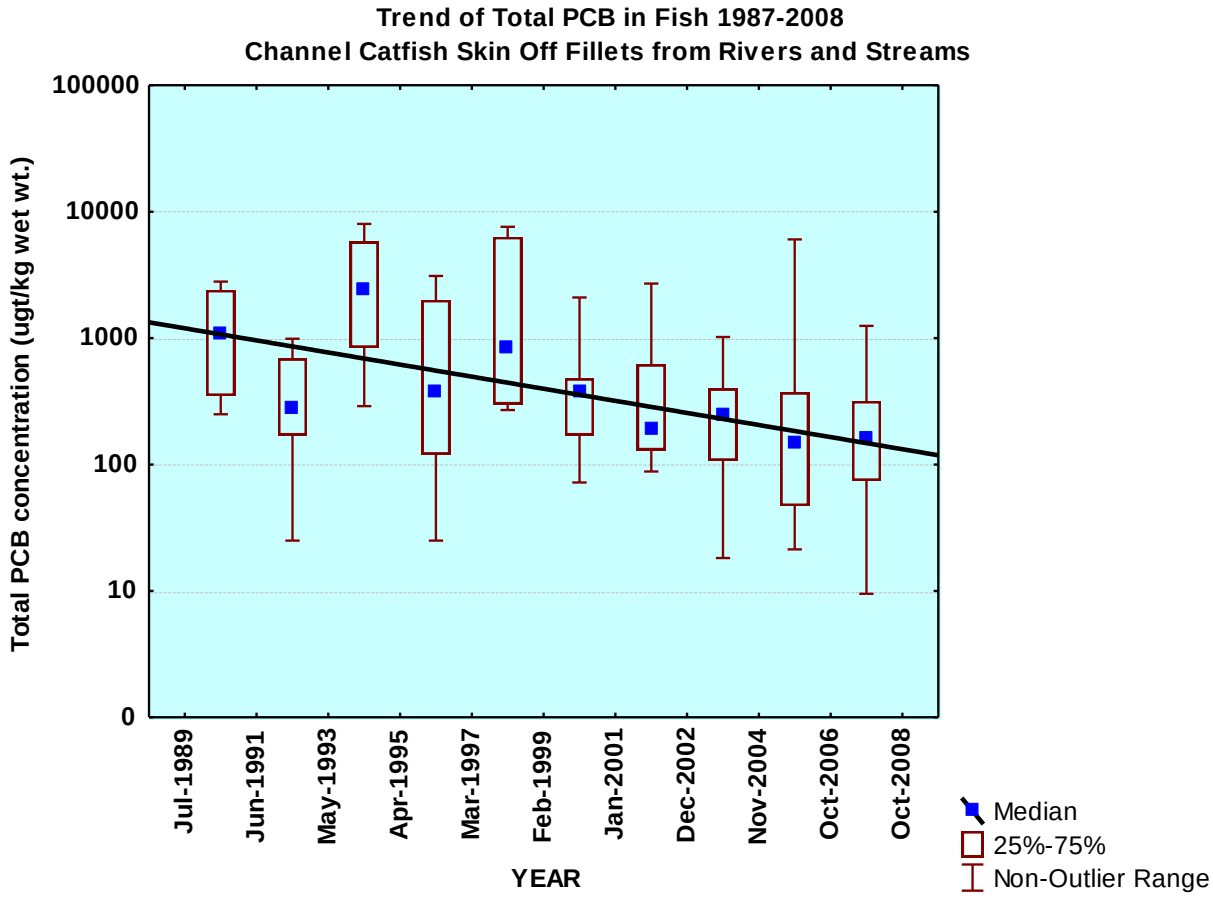

Figure 11: Trend of Total Mercury Concentrations in Indiana Fish since 1983.

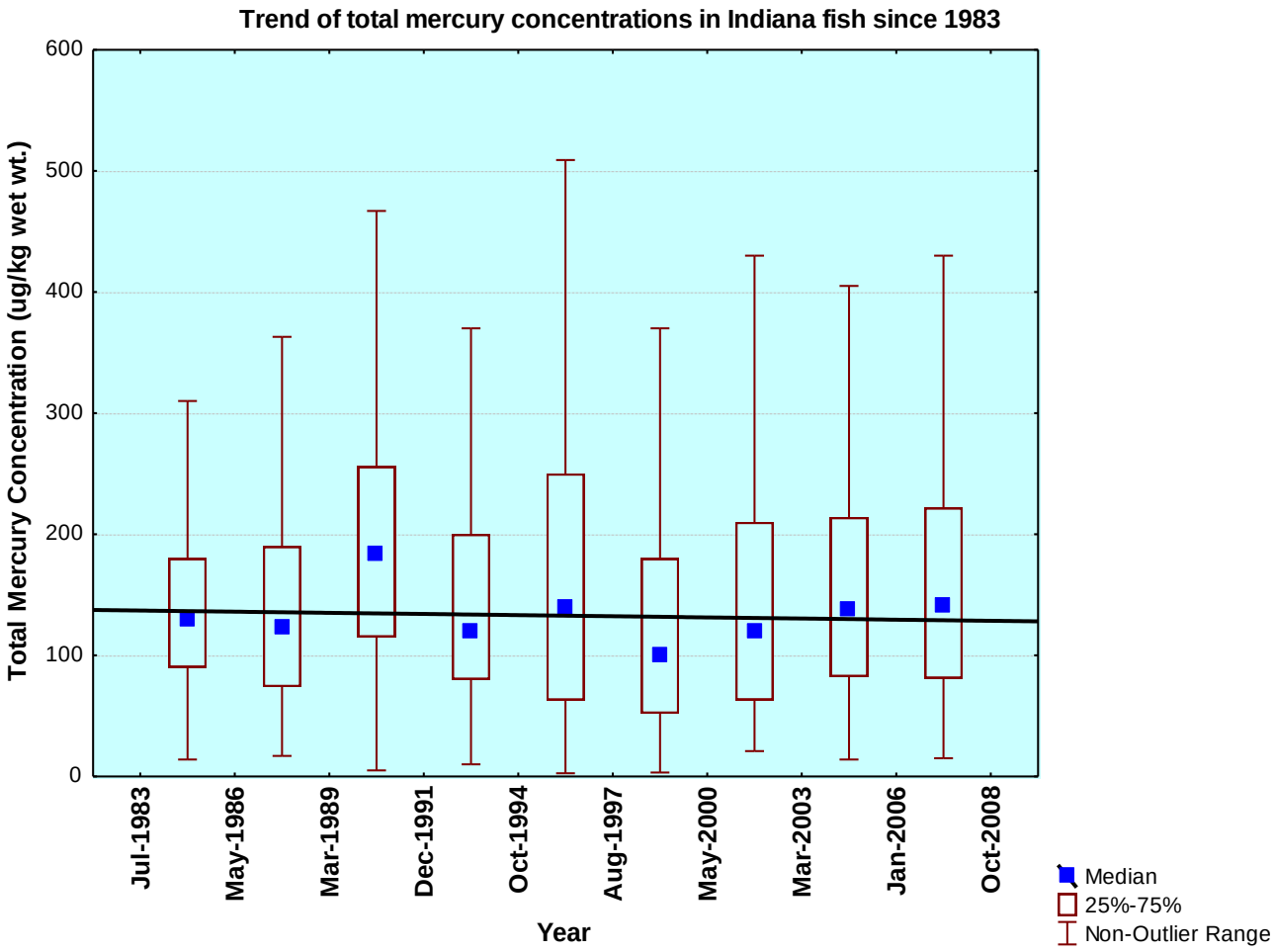

Figure 12: Trend of Mercury in Indiana Fish for Largemouth Bass (*Micropterus salmoides*) Skin-on Fillets.

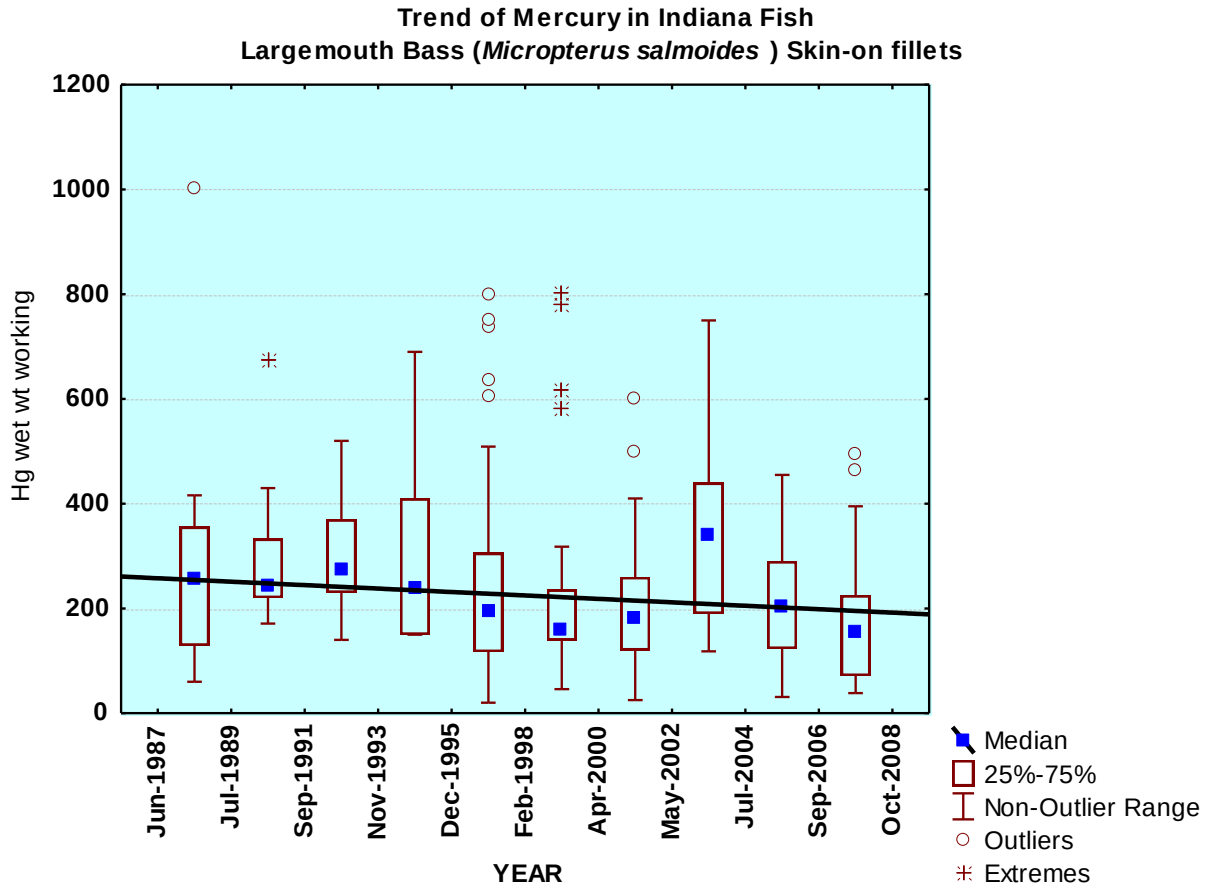

Figure 13: Trend of Mercury in Indiana Fish for Channel Catfish (*Ictularus punctatus*) Skin-off Fillets.

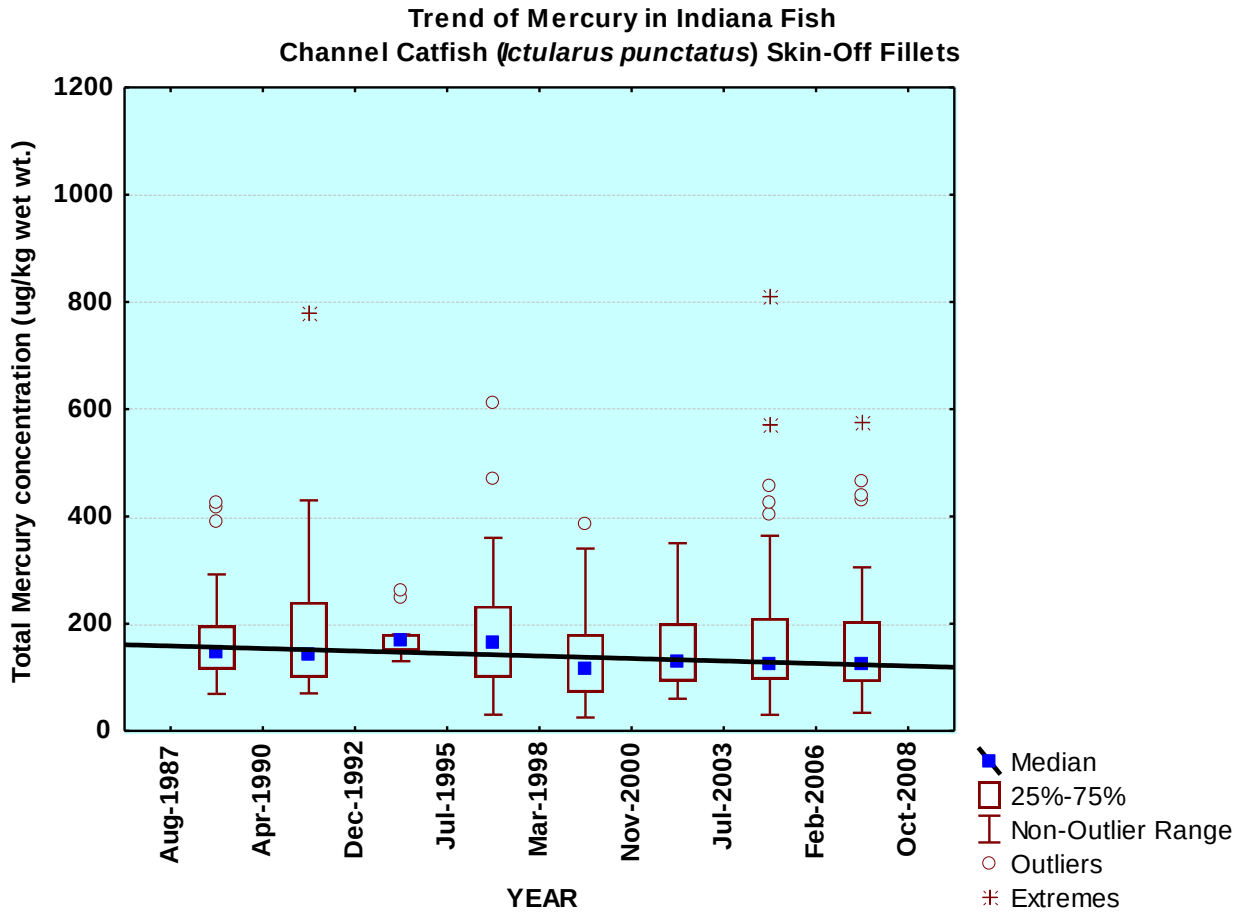

Figure 14: Trend of Mercury in Indiana Fish for Walleye (*Sander vitreus*) Skin-on Fillets.

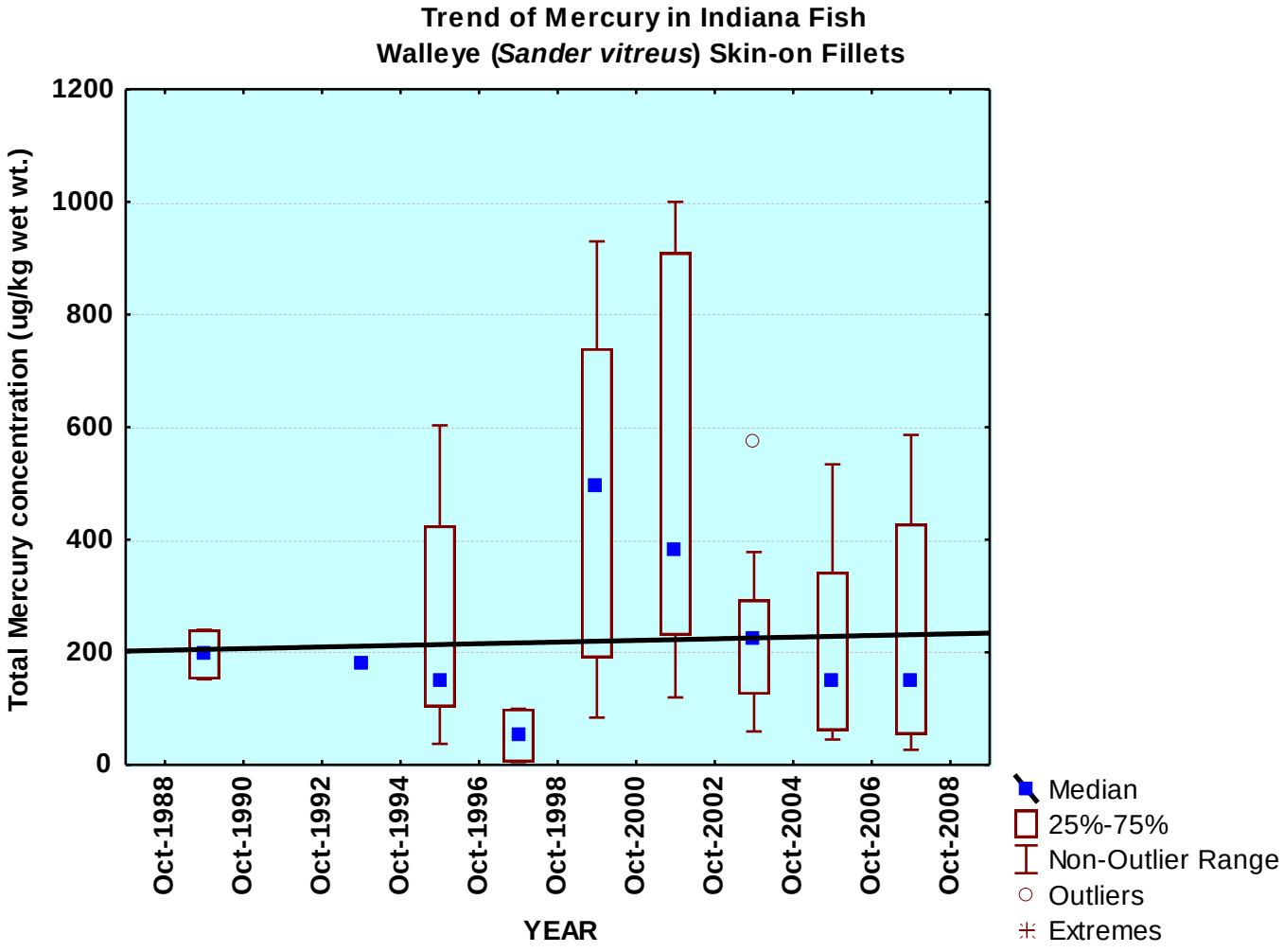

Figure 15: Statewide Ground Water Monitoring Network.

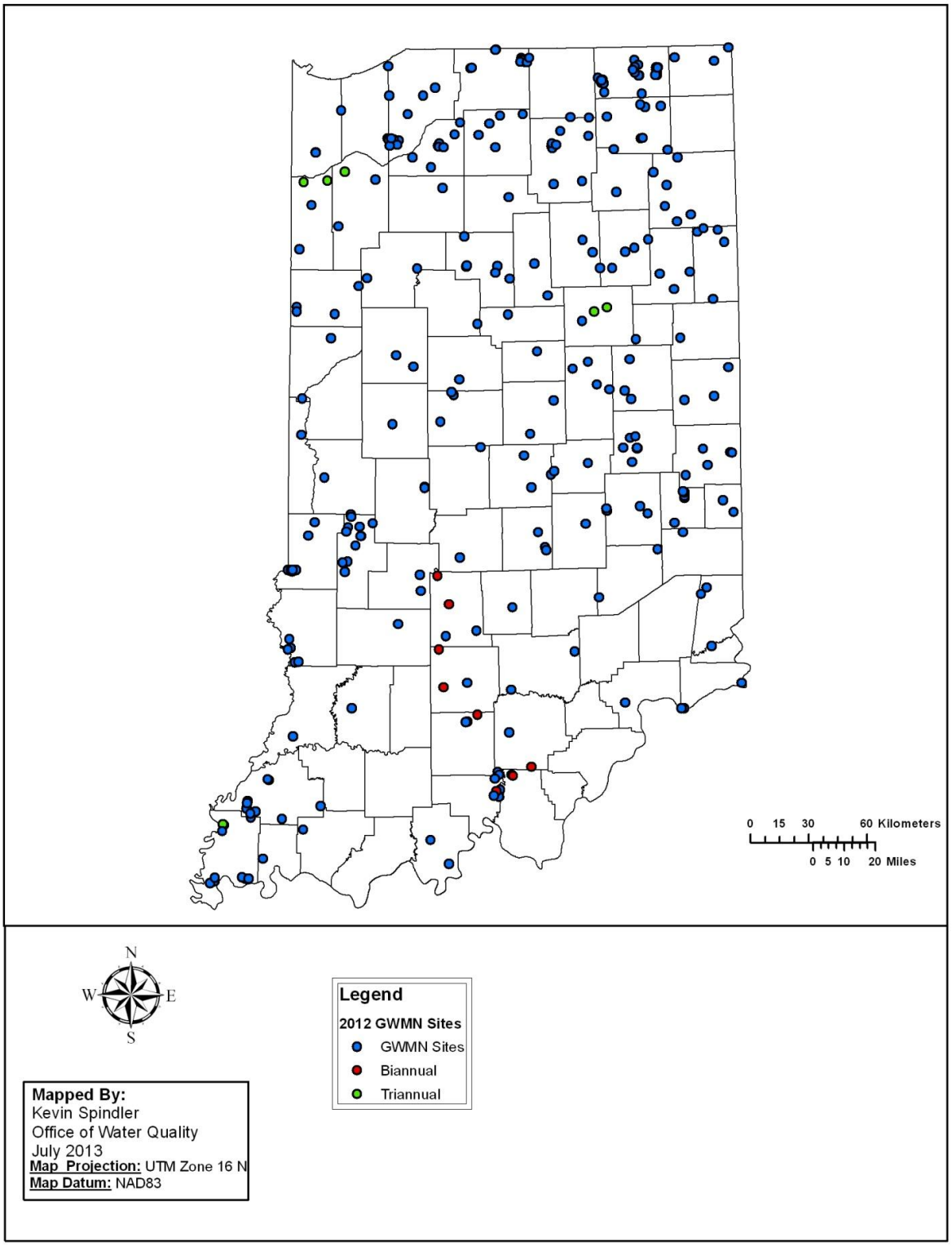

Figure 16: Ground Water Monitoring Results for Nitrogen as Nitrate-Nitrite and Where Detections Have Been Found Relative to Hydrologically Sensitive Areas, Sampling year 2012.

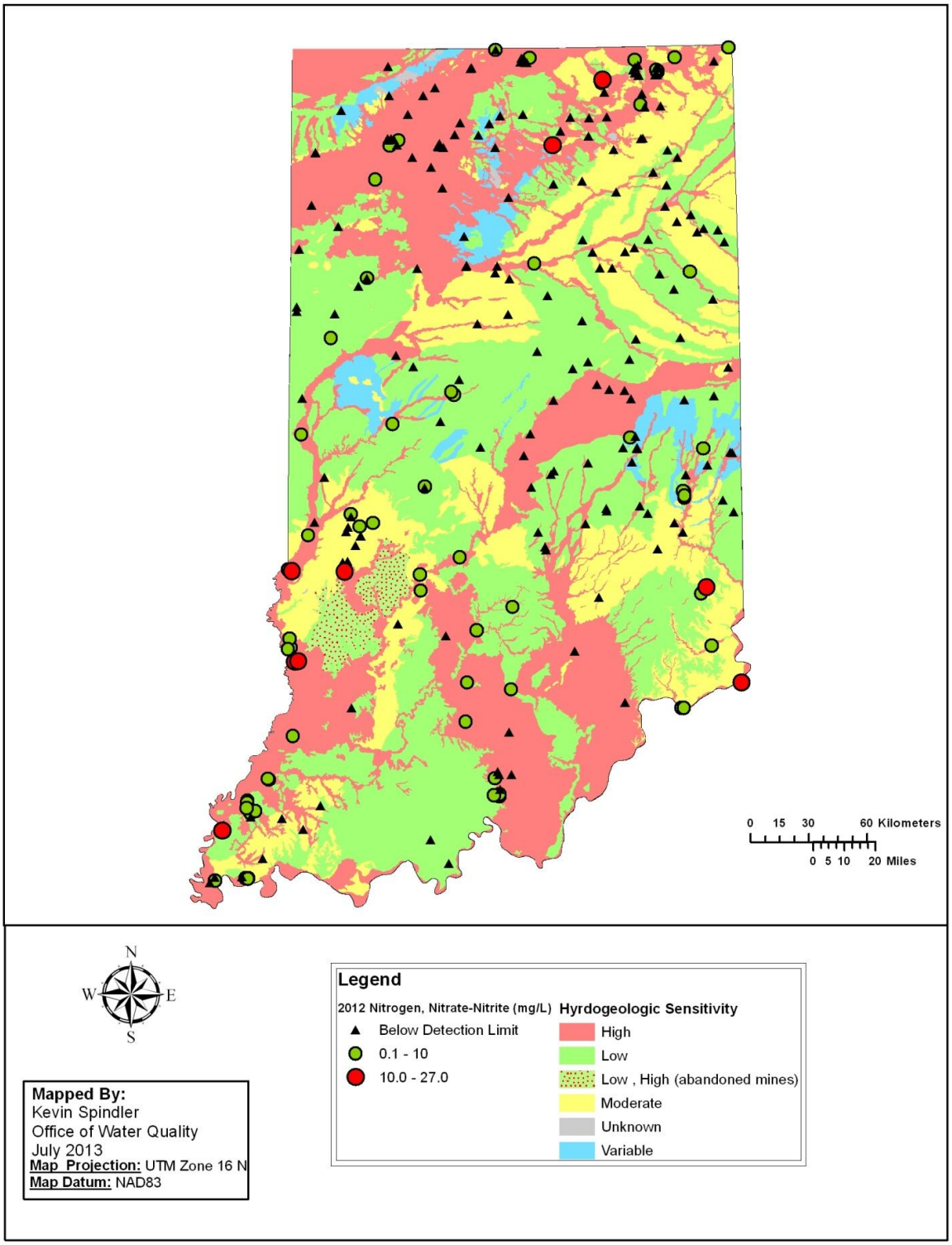

Figure 17: Ground Water Monitoring Results for Arsenic and Where Detections Have Been Found Relative to Hydrologically Sensitive Areas, Sampling year 2012.

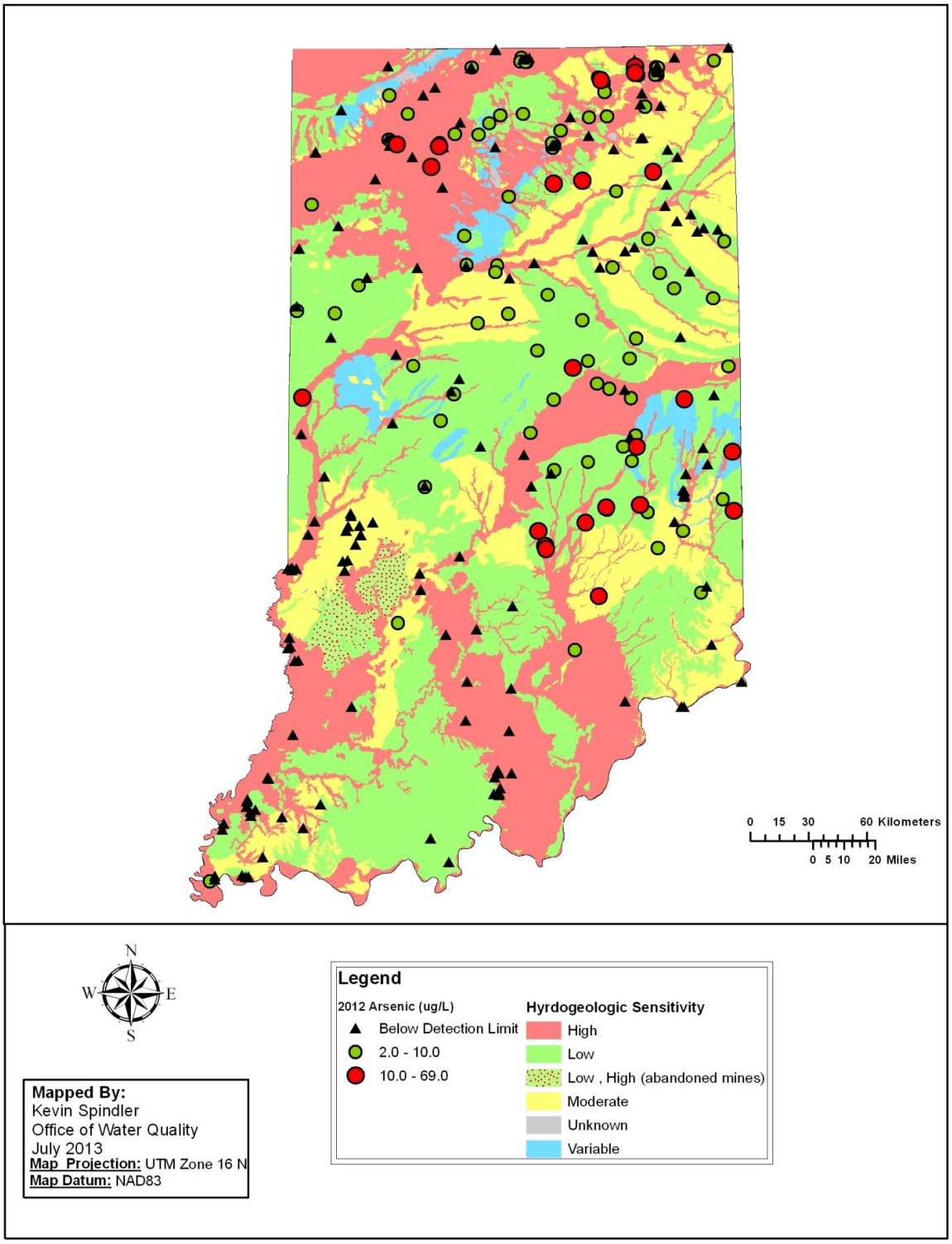

APPENDIX D:

IDEM'S 305(b)/303(d)

MONITORING, ASSESSMENT, REPORTING

AND LISTING SCHEDULE

IDEM'S 305(b)/303(d) Monitoring, Assessment, 305(b) Reporting and 303(d) Listing Schedule.

Sequence in IDEM's Rotating Basin Monitoring Strategy[a]	Basin(s)	Basin Monitored	Results for the Basin Assessed	Draft 303(d) List Revised Based on Assessment Results and Published for Public Comment Period[b]	Assessment Results Published in Indiana's Integrated Report	Draft 303(d) List Submitted to U.S. EPA for Approval
1	White River, West Fork Basin and Patoka River Basin	2006	2007	2009	2010	2010
2	White River, East Fork Basin and Whitewater River Basin	2007	2008			
3	Upper Wabash River Basin	2008	2009	2012	2012	2012
4	Lower Wabash River Basin and Kankakee River Basin	2009	2010			
5	Great Lakes Basin and Ohio River Basin	2010	2013	2013	2014	2014
1	White River, West Fork Basin	2011	2013			
2	Patoka River Basin	2012	2014	2015	2016	2016
3	White River, East Fork Basin	2013	2014			

Sequence in IDEM's Rotating Basin Monitoring Strategy[a]	Basin(s)	Basin Monitored	Results for the Basin Assessed	Draft 303(d) List Revised Based on Assessment Results and Published for Public Comment Period[b]	Assessment Results Published in Indiana's Integrated Report	Draft 303(d) List Submitted to U.S. EPA for Approval
4	Great Miami River Basin	2014	2015	2017	2018	2018
5	Upper Wabash River Basin	2015	2016			
6	Lower Wabash River Basin	2016	2017	2019	2020	2020
7	Upper Illinois River Basin	2017	2018			
8	Great Lakes Basin	2018	2019	2021	2022	2022
9	Ohio River Tributaries	2019	2020			

[a]In accordance with IDEM's rotating basin monitoring strategy, probabilistic monitoring is conducted in one major river basin each year so that comprehensive monitoring and assessments can be completed for the entire state

[b]All impairments identified through IDEM's rotating basin assessments are placed on Indiana's draft 303(d) List of Impaired Waters are made available for 90-day public comment period prior to submission of the 303(d) list to U.S. EPA. Because basin assessments made during a listing year occur after the draft 303(d) list is published for public comment, any impairments identified are held for the next listing cycle in order to ensure the public an opportunity for review and comment. Therefore, assessments made during a listing year are reported in the Integrated Report and placed on the draft 303(d) List of Impaired Waters during the next scheduled reporting cycle.

APPENDIX E:

COMPREHENSIVE AQUATIC LIFE USE AND RECREATIONAL USE ASSESSMENTS

Comprehensive Aquatic Life Use and Recreational Use Assessments

Comprehensive aquatic life use and recreational use assessments are made with data collected through IDEM's Probabilistic Monitoring Program.

This report provides IDEM's comprehensive basin aquatic life use assessments, which are based on site-specific assessments using chemical results in combination with fish and macroinvertebrate community data (Table 1). Comprehensive aquatic assessments for each basin were calculated from site-specific assessment results in the following manner:

- Percent attaining = biological assessment results indicating full support (IBI>35 and/or mHab>35) and no corresponding chemical parameter violations;

- Percent not attaining = biological assessment results indicating non-support (i.e. impairment) (IBI<35 and/or mHab<35) and/or corresponding chemical parameter violations.

IDEM uses independent applicability in its comprehensive basin aquatic life use assessments. Therefore, either biological or chemical results indicating impairment were treated as non-supporting in determining attainment for the basin.

Updated comprehensive basin recreational use assessment results are also provided (Table 2) and were calculated using site-specific assessments results in a similar manner.

- Percent attaining = E. *coli* assessment results indicating full support (geometric mean <125 colony forming units per 100 milliliters);

- Percent not attaining = E. *coli* assessment results indicating non-support (i.e. impairment) (geometric mean >125 colony forming units per 100 milliliters);

Percent attainment and percent non-attainment values are calculated by IDEM staff using commands provided by U.S. EPA National Health and Environmental Effects Research Laboratory, Corvallis, Oregon (www.epa.gov/nheerl/arm/analysispages/techinfoanalysis.htm) as well as the R Development Core Team (2005). R: A language and environment for statistical computing. R Foundation for Statistical Computing, Vienna, Austria. ISBN 3-900051-07-0, URL http://www.R-project.org.

Table 1: Comprehensive basin aquatic life use assessments showing attainment results calculated using the probabilistic monitoring design.

Basin Assessed	Target Population[1]	Basin Size (miles)	Designated Use Assessed	Year Assessed	Data Used in the Assessment	% Attaining	% Not Attaining	Confidence Level (%)	Confidence Interval (%)
LOWER WABASH RIVER BASIN	05120108 05120109 05120110 05120111 05120113	4,735	Aquatic Life Use	2011	Biological Chemical	59%	41%	95%	±17%
UPPER ILLINOIS RIVER BASIN	07120001 07120002 07120003	3,584	Aquatic Life Use	2011	Biological Chemical	42%	58%	95%	±21%
UPPER WABASH RIVER BASIN	05120101 05120102 05120103 05120104 05120105 05120106 05120107	6,155	Aquatic Life Use	2010	Biological Chemical	29%	71%	95%	±13%
GREAT MIAMI RIVER BASIN	05080001 05080002 05080003	1,448	Aquatic Life Use	2009	Biological Chemical	70%	30%	95%	±14%
WHITE RIVER, EAST FORK BASIN	05120204 05120205 05120206 05120207 05120208	4,325	Aquatic Life Use	2009	Biological Chemical	35%	65%	95%	±15%
WHITE RIVER, WEST FORK BASIN	05120201 05120202 05120203	3,775	Aquatic Life Use	2013	Biological Chemical	71%	29%	95%	±15%
PATOKA RIVER BASIN	05120209	714	Aquatic Life Use	2008	Biological Chemical	28%	72%	95%	±14%
GREAT LAKES BASIN	04040001 04050001 04100003 04100004 04100005 04100007	3,560	Aquatic Life Use	2013	Biological Chemical	18%	82%	95%	±11%
OHIO RIVER TRIBUTARIES	05090203 05140101 05140104 05140201 05140202	3,707	Aquatic Life Use	2013	Biological Chemical	24%	76%	95%	±12%

[1]Target population = 8-digit hydrologic unit area (HUA).

Table 2: Comprehensive recreational use assessments showing attainment results calculated using the probabilistic monitoring design.

Basin Assessed	Target Population[1]	Basin Size (miles)	Designated Use Assessed	Year Assessed	Data Used in the Assessment[2]	% Attaining	% Not Attaining	Confidence Level (%)	Confidence Interval (%)
LOWER WABASH RIVER BASIN	05120108 05120109 05120110 05120111 05120113	4,735	Recreational Use	2011	Bacteriological	8.84	91.16	95%	9.03
UPPER ILLINOIS RIVER BASIN	07120001 07120002 07120003	3,584	Recreational Use	2011	Bacteriological	23.75	76.25	95%	13.53
UPPER WABASH RIVER BASIN	05120101 05120102 05120103 05120104 05120105 05120106 05120107	6,155	Recreational Use	2010	Bacteriological	12.60	87.40	95%	10.55
GREAT MIAMI RIVER BASIN	05080001 05080002 05080003	1,448	Recreational Use	2009	Bacteriological	14.13	85.87	95%	11.07
WHITE RIVER, EAST FORK BASIN	05120204 05120205 05120206 05120207 05120208	4,325	Recreational Use	2009	Bacteriological	43.41	56.59	95%	15.76
WHITE RIVER, WEST FORK BASIN	05120201 05120202 05120203	3,775	Recreational Use	2013	Bacteriological	0.00	100.00	95%	0.00
PATOKA RIVER BASIN	05120209	714	Recreational Use	2008	Bacteriological	33.12	66.88	95%	14.96
GREAT LAKES BASIN	04040001 04050001 04100003 04100004 04100005 04100007	3,560	Recreational Use	2012	Bacteriological	22.5	77.5	95%	13.28
OHIO RIVER TRIBUTARIES	05090203 05140101 05140104 05140201 05140202	3,707	Recreational Use	2012	Bacteriological	15.38	84.62	95%	11.47

[1]Target population = 8-digit hydrologic unit area (HUA).
[2]Data Used in Assessment: n = 38

BASIN	HYDROLOGIC UNIT CODE	COUNTY	AUID	WATER_NAME	RECREATIONAL USE	FISHABLE USE	PUBLIC WATER SUPPLY	AQUATIC LIFE USE	ALGAE	AMMONIA	CHLORIDE	DIOXIN (WATER)	DISSOLVED OXYGEN	E. COLI	FREE CYANIDE	IMPAIRED BIOTIC COMMUNITIES	NUTRIENTS	OIL AND GREASE	PCBS (FISH TISSUE)	PCBS (WATER)	PESTICIDES	PH	PHOSPHORUS	SILTATION	SULFATE	TASTE AND ODOR	TOTAL MERCURY (FISH TISSUE)	TOTAL MERCURY (WATER)
GREAT LAKES	041000030601	DE KALB CO	INA0281_00	MCCULLOUGH DITCH (UPSTREAM OF INDIAN LAKE)	3	3		3																				
GREAT LAKES	04100003020010	STEUBEN CO	INA0323_01	CLEAR LAKE - UNNAMED INLET	3	3		3																				
GREAT LAKES	04100003020010	STEUBEN CO	INA0323_01A	CLEAR LAKE - UNNAMED INLET	3	3		3																				
GREAT LAKES	04100003020020	STEUBEN CO	INA0323_T1001A	ROUND LAKE OUTLET	3	3		3																				
GREAT LAKES	04100003020020	STEUBEN CO	INA0323_T1002A	CLEAR LAKE - UNNAMED TRIBUTARY	3	3		3																				
GREAT LAKES	04100003030020	STEUBEN CO	INA0331_T1001A	NETTLE CREEK	3	3		3																				
GREAT LAKES	04100003030020	STEUBEN CO	INA0331_T1002A	MILL STREAM DRAIN	3	3		3																				
GREAT LAKES	04100003030020	STEUBEN CO	INA0331_T1002B	MILL STREAM DRAIN	3	3		3																				
GREAT LAKES	04100003030020	STEUBEN CO	INA0331_T1002C	MILL STREAM DRAIN	3	3		3																				
GREAT LAKES	04100003030020	STEUBEN CO	INA0331_T1002D	MILL STREAM DRAIN	3	3		3																				
GREAT LAKES	04100003030060	STEUBEN CO	INA0335_01A	BEAR CREEK	3	3		3																				
GREAT LAKES	041000030401	STEUBEN CO	INA0341_01	FISH CREEK, WEST BRANCH	5A	3		5A						5A		5A												
GREAT LAKES	041000030401	STEUBEN CO	INA0341_01A	COVELL DITCH	3	3		3																				
GREAT LAKES	041000030401	STEUBEN CO	INA0341_02	FISH CREEK, WEST BRANCH	5A	3		5A						5A		5A												
GREAT LAKES	041000030401	STEUBEN CO	INA0341_02A	FISH CREEK, WEST BRANCH	3	3		3																				
GREAT LAKES	04100003050020	STEUBEN CO	INA0341_03	FISH CREEK, WEST BRANCH	3	3		3																				
GREAT LAKES	041000030401	STEUBEN CO	INA0341_T1001	FISH CREEK, WEST BRANCH - UNNAMED TRIBUTARY	3	3		2																				
GREAT LAKES	041000030401	STEUBEN CO	INA0341_T1002	HANSELMAN BRANCH	3	3		2																				
GREAT LAKES	041000030401	STEUBEN CO	INA0341_T1003	FISH CREEK - UNNAMED TRIBUTARY	3	3		2																				
GREAT LAKES	041000030401	STEUBEN CO	INA0341_T1003A	FISH CREEK - UNNAMED TRIBUTARY	3	3		2																				
GREAT LAKES	041000030401	RIPLEY CO	INA0341_T1004	FISH CREEK, WEST BRANCH - UNNAMED TRIBUTARY	3	3		2																				
GREAT LAKES	041000030401	STEUBEN CO	INA0341_T1005	KUNKLE DITCH	3	3		3																				
GREAT LAKES	041000030402	STEUBEN CO	INA0342_01	FISH CREEK	5A	3		2						5A														
GREAT LAKES	041000030402	STEUBEN CO	INA0342_T1001	FISH CREEK	3	3		3																				
GREAT LAKES	041000030402	STEUBEN CO	INA0342_T1002	FISH CREEK - UNNAMED TRIBUTARY	3	3		3																				
GREAT LAKES	041000030402	STEUBEN CO	INA0342_T1003	FISH CREEK - UNNAMED TRIBUTARY	5A	3		2						5A														
GREAT LAKES	041000030402	STEUBEN CO	INA0342_T1004	FISH CREEK - UNNAMED TRIBUTARY	5A	3		2						5A														
GREAT LAKES	041000030403	STEUBEN CO	INA0343_01	BLACK CREEK	3	3		2																				
GREAT LAKES	041000030403	STEUBEN CO	INA0343_02	BLACK CREEK	3	3		3																				
GREAT LAKES	041000030403	STEUBEN CO	INA0343_T1001	BLACK CREEK - UNNAMED TRIBUTARY	3	3		2																				
GREAT LAKES	041000030403	STEUBEN CO	INA0343_T1002	METZ DITCH	3	3		3																				
GREAT LAKES	041000030403	STEUBEN CO	INA0343_T1003	BLACK CREEK - UNNAMED TRIBUTARIES	3	3		3																				
GREAT LAKES	041000030403	STEUBEN CO	INA0343_T1004	HAUGHEY DITCH	3	3		3																				
GREAT LAKES	041000030403	STEUBEN CO	INA0343_T1005A	HAMILTON LAKE - UNNAMED INLET	3	3		3																				
GREAT LAKES	041000030403	STEUBEN CO	INA0343_T1005B	HAMILTON LAKE - UNNAMED INLET	3	3		3																				
GREAT LAKES	041000030403	STEUBEN CO	INA0343_T1006B	HAMILTON LAKE - UNNAMED INLET	3	3		3																				

BASIN	HYDROLOGIC UNIT CODE	COUNTY	AUID	WATER_NAME	RECREATIONAL USE	FISHABLE USE	PUBLIC WATER SUPPLY	AQUATIC LIFE USE	ALGAE	AMMONIA	CHLORIDE	DIOXIN (WATER)	DISSOLVED OXYGEN	E. COLI	FREE CYANIDE	IMPAIRED BIOTIC COMMUNITIES	NUTRIENTS	OIL AND GREASE	PCBS (FISH TISSUE)	PCBS (WATER)	PESTICIDES	PH	PHOSPHORUS	SILTATION	SULFATE	TASTE AND ODOR	TOTAL MERCURY (FISH TISSUE)	TOTAL MERCURY (WATER)
GREAT LAKES	041000030404	STEUBEN CO	INA0344_01	HIRAM SWEET DITCH	3	3		2																				
GREAT LAKES	041000030404	STEUBEN CO	INA0344_02	HIRAM SWEET DITCH	3	3		2																				
GREAT LAKES	04100003050050	DE KALB CO	INA0344_03	HERMAN SWEET DITCH	5A	3		3						5A														
GREAT LAKES	041000030404	STEUBEN CO	INA0344_T1001A	HIRAM SWEET DITCH	3	3		2																				
GREAT LAKES	041000030404	STEUBEN CO	INA0344_T1001B	HIRAM SWEET DITCH	3	3		2																				
GREAT LAKES	041000030404	DE KALB CO	INA0344_T1002	MYERS DITCH	3	3		2																				
GREAT LAKES	041000030404	DE KALB CO	INA0344_T1002A	MYERS DITCH	3	3		2																				
GREAT LAKES	041000030404	DE KALB CO	INA0344_T1003	HIRAM SWEET DITCH - UNNAMED TRIBUTARY	3	3		2																				
GREAT LAKES	041000030404	STEUBEN CO	INA0344_T1004	HIRAM SWEET DITCH - UNNAMED TRIBUTARY	3	3		3																				
GREAT LAKES	041000030404	STEUBEN CO	INA0344_T1005B	BALL LAKE - UNNAMED INLET	3	3		3																				
GREAT LAKES	041000030404	STEUBEN CO	INA0344_T1006C	BALL LAKE - UNNAMED INLET	3	3		3																				
GREAT LAKES	041000030404	DE KALB CO	INA0344_T1007	HIRAM SWEET DITCH - UNNAMED TRIBUTARY	3	3		3																				
GREAT LAKES	041000030404	DE KALB CO	INA0344_T1008	HIRAM SWEET DITCH - UNNAMED TRIBUTARY	2	3		3																				
GREAT LAKES	041000030404	STEUBEN CO	INA0344_T1009	BAKERS DITCH	3	3		2																				
GREAT LAKES	041000030405	STEUBEN CO	INA0345_01	FISH CREEK	5A	3		3					5A	5A		5A												
GREAT LAKES	041000030405	STEUBEN CO	INA0345_T1001	FISH CREEK - UNNAMED TRIBUTARY	3	3		2																				
GREAT LAKES	041000030405	STEUBEN CO	INA0345_T1002	FISH CREEK - UNNAMED TRIBUTARY	3	3		2																				
GREAT LAKES	041000030405	STEUBEN CO	INA0345_T1003	FISH CREEK - UNNAMED TRIBUTARY	3	3		2																				
GREAT LAKES	041000030405	STEUBEN CO	INA0345_T1004	FISH CREEK - UNNAMED TRIBUTARY	3	3		3																				
GREAT LAKES	041000030405	STEUBEN CO	INA0345_T1005	FISH CREEK - UNNAMED TRIBUTARY	3	3		3																				
GREAT LAKES	041000030405	STEUBEN CO	INA0345_T1006	FISH CREEK - UNNAMED TRIBUTARY	3	3		2																				
GREAT LAKES	041000030405	STEUBEN CO	INA0345_T1007	FISH CREEK - UNNAMED TRIBUTARY	3	3		3																				
GREAT LAKES	041000030405	STEUBEN CO	INA0345_T1008	FISH CREEK - UNNAMED TRIBUTARY	3	3		2																				
GREAT LAKES	041000030406	DE KALB CO	INA0346_01	FISH CREEK	5A	3		5A						5A		5A												
GREAT LAKES	041000030406	DE KALB CO	INA0346_02	FISH CREEK	5A	3		3						5A														
GREAT LAKES	041000030406	DE KALB CO	INA0346_T1001	FISH CREEK - UNNAMED TRIBUTARY	3	3		3																				
GREAT LAKES	041000030406	DE KALB CO	INA0346_T1001A	FISH CREEK - UNNAMED TRIBUTARY	3	3		3																				
GREAT LAKES	041000030406	DE KALB CO	INA0346_T1002	FISH CREEK - UNNAMED TRIBUTARY	3	3		3																				
GREAT LAKES	041000030406	DE KALB CO	INA0346_T1003	FISH CREEK - UNNAMED TRIBUTARY	3	3		3								5A												
GREAT LAKES	041000030406	DE KALB CO	INA0346_T1004	FISH CREEK - UNNAMED TRIBUTARY	3	3		3																				
GREAT LAKES	041000030406	DE KALB CO	INA0346_T1005	FISH CREEK - UNNAMED TRIBUTARY	3	3		3																				
GREAT LAKES	041000030406	DE KALB CO	INA0346_T1006	FISH CREEK - UNNAMED TRIBUTARY	3	3		3																				
GREAT LAKES	041000030406	DE KALB CO	INA0346_T1007	FISH CREEK - UNNAMED TRIBUTARY	3	3		3																				
GREAT LAKES	041000030406	DE KALB CO	INA0346_T1008	CORNELL DITCH	3	3		3																				
GREAT LAKES	041000030502	DE KALB CO	INA0352_03	BIG RUN	5A	3		3						5A														
GREAT LAKES	041000030502	DE KALB CO	INA0352_04	BIG RUN	5A	3		3						5A		5A												

BASIN	HYDROLOGIC UNIT CODE	COUNTY	AUID	WATER_NAME	RECREATIONAL USE	FISHABLE USE	PUBLIC WATER SUPPLY	AQUATIC LIFE USE	ALGAE	AMMONIA	CHLORIDE	DIOXIN (WATER)	DISSOLVED OXYGEN	E. COLI	FREE CYANIDE	IMPAIRED BIOTIC COMMUNITIES	NUTRIENTS	OIL AND GREASE	PCBS (FISH TISSUE)	PCBS (WATER)	PESTICIDES	PH	PHOSPHORUS	SILTATION	SULFATE	TASTE AND ODOR	TOTAL MERCURY (FISH TISSUE)	TOTAL MERCURY (WATER)
GREAT LAKES	041000030502	DE KALB CO	INA0352_05	BIG RUN	3	3		3								5A												
GREAT LAKES	041000030502	DE KALB CO	INA0352_T1002A	SMITH DITCH	3	3		3																				
GREAT LAKES	041000030502	DE KALB CO	INA0352_T1005	HAVERSTOCK DITCH	3	3		3																				
GREAT LAKES	041000030502	DE KALB CO	INA0352_T1006	TEUTSCH DITCH	3	3		3																				
GREAT LAKES	041000030502	DE KALB CO	INA0352_T1007	TEUTSCH DITCH	3	3		3																				
GREAT LAKES	041000030804	DE KALB CO	INA0352_T1008	PRAUL DITCH	3	3		3																				
GREAT LAKES	041000030804	DE KALB CO	INA0352_T1009	AYFORD DITCH	3	3		3																				
GREAT LAKES	041000030804	DE KALB CO	INA0352_T1009A	AYFORD DITCH	3	3		3																				
GREAT LAKES	041000030504	DE KALB CO	INA0354_01	METCALF DITCH	3	3		3																				
GREAT LAKES	041000030504	DE KALB CO	INA0354_02	METCALF DITCH	3	3		3																				
GREAT LAKES	041000030504	DE KALB CO	INA0354_03	BUCK CREEK	3	3		3																				
GREAT LAKES	041000030504	DE KALB CO	INA0354_T1001	HARWOOD DITCH	3	3		3																				
GREAT LAKES	041000030504	DE KALB CO	INA0354_T1002	MASON DITCH	3	3		3																				
GREAT LAKES	041000030504	DE KALB CO	INA0354_T1003	BUCK CREEK - UNNAMED TRIBUTARY	3	3		3																				
GREAT LAKES	041000030504	DE KALB CO	INA0354_T1004	SMITH DITCH	3	3		3																				
GREAT LAKES	041000030504	DE KALB CO	INA0355_01	ST. JOSEPH RIVER	3	5B		2											5B									
GREAT LAKES	041000030505	DE KALB CO	INA0355_T1001A	GRUBE DITCH	3	3		3																				
GREAT LAKES	041000030505	DE KALB CO	INA0355_T1002	CHRISTOFFEL DITCH	3	3		3																				
GREAT LAKES	041000030505	DE KALB CO	INA0356_03	ST. JOSEPH RIVER	2	5B		2											5B									
GREAT LAKES	041000030506	DE KALB CO	INA0356_04	SOL SHANK DITCH	3	3		3																				
GREAT LAKES	041000030506	DE KALB CO	INA0356_T1007	MELISSA DITCH	3	3		3																				
GREAT LAKES	041000030506	DE KALB CO	INA0356_T1008	SOL SHANK DITCH - UNNAMED TRIBUTARY	3	3		3																				
GREAT LAKES	041000030506	DE KALB CO	INA0356_T1009	WINGARD DITCH	3	3		3																				
GREAT LAKES	041000030506	DE KALB CO	INA0356_T1010	WINGARD DITCH	3	3		3																				
GREAT LAKES	041000030506	DE KALB CO	INA0356_T1011	SOL SHANK DITCH AND TRIBS	3	3		3																				
GREAT LAKES	041000030506	DE KALB CO	INA0356_T1012	VARNER DITCH	3	3		3																				
GREAT LAKES	041000030506	DE KALB CO	INA0356_T1013	SOL SHANK DITCH - UNNAMED TRIBUTARY	3	3		3																				
GREAT LAKES	041000030506	DE KALB CO	INA0356_T1014	WEICHT DITCH	3	3		3																				
GREAT LAKES	041000030506	DE KALB CO	INA0356_T1015	SOL SHANK DITCH AND TRIBS	3	3		3																				
GREAT LAKES	041000030506	DE KALB CO	INA0356_T1016	SOL SHANK DITCH AND TRIBS	3	3		3																				
GREAT LAKES	041000030506	DE KALB CO	INA0356_T1017	SOL SHANK DITCH - UNNAMED TRIBUTARY	3	3		3																				
GREAT LAKES	041000030601	DE KALB CO	INA0361_01	MCCULOUGH DITCH	5A	3		3						5A														
GREAT LAKES	041000030601	DE KALB CO	INA0361_01A	MCCULLOUGH DITCH - UPSTREAM INDIAN LAKE	5A	3		3						5A														
GREAT LAKES	041000030505	DE KALB CO	INA0361_02	LEINS DITCH	5A	3		3						5A														
GREAT LAKES	041000030505	DE KALB CO	INA0361_03	CEDAR CREEK	5A	3		2						5A			5A											
GREAT LAKES	041000030505	DE KALB CO	INA0361_04	CEDAR CREEK	5A	3		2						5A			5A											

BASIN	HYDROLOGIC UNIT CODE	COUNTY	AUID	WATER_NAME	RECREATIONAL USE	FISHABLE USE	PUBLIC WATER SUPPLY	AQUATIC LIFE USE	ALGAE	AMMONIA	CHLORIDE	DIOXIN (WATER)	DISSOLVED OXYGEN	E. COLI	FREE CYANIDE	IMPAIRED BIOTIC COMMUNITIES	NUTRIENTS	OIL AND GREASE	PCBS (FISH TISSUE)	PCBS (WATER)	PESTICIDES	PH	PHOSPHORUS	SILTATION	SULFATE	TASTE AND ODOR	TOTAL MERCURY (FISH TISSUE)	TOTAL MERCURY (WATER)
GREAT LAKES	041000030601	DE KALB CO	INA0361_T1001	MCCULLOUGH DITCH - UNNAMED TRIBUTARY	5A	3		3						5A														
GREAT LAKES	041000030602	DE KALB CO	INA0361_T1002	MCCULLOUGH DITCH - UNNAMED TRIBUTARY	5A	3		2						5A														
GREAT LAKES	041000030601	DE KALB CO	INA0361_T1003A	CEDAR LAKE - UNNAMED INLET	3	3		3																				
GREAT LAKES	041000030601	DE KALB CO	INA0361_T1004A	CEDAR LAKE - UNNAMED INLET	3	3		3																				
GREAT LAKES	041000030601	DE KALB CO	INA0361_T1005	CEDAR CREEK - UNNAMED TRIBUTARY	3	3		3																				
GREAT LAKES	041000030602	DE KALB CO	INA0362_01	DIBBLING DITCH	3	3		3																				
GREAT LAKES	041000030602	DE KALB CO	INA0362_01A	DIBBLING DITCH	3	3		3																				
GREAT LAKES	041000030602	DE KALB CO	INA0362_01B	DIBBLING DITCH	3	3		3																				
GREAT LAKES	041000030602	DE KALB CO	INA0362_02	CEDAR CREEK	5A	3		2						5A			5A											
GREAT LAKES	041000030602	DE KALB CO	INA0362_03	CEDAR CREEK	5A	3		2						5A			5A											
GREAT LAKES	041000030602	DE KALB CO	INA0362_04	CEDAR CREEK	5A	3		2						5A			5A											
GREAT LAKES	041000030602	DE KALB CO	INA0362_T1001	MATSON DITCH	3	3		3																				
GREAT LAKES	041000030602	DE KALB CO	INA0362_T1002	HOFFEIDER DITCH	3	3		3																				
GREAT LAKES	041000030602	DE KALB CO	INA0362_T1003	DIBBLING DITCH - UNNAMED TRIBUTARY	3	3		3																				
GREAT LAKES	041000030602	DE KALB CO	INA0362_T1004	SWARTZ DITCH	5A	3		3						5A														
GREAT LAKES	041000030603	DE KALB CO	INA0363_01	MATSON DITCH	3	3		3																				
GREAT LAKES	041000030602	DE KALB CO	INA0363_03	CEDAR CREEK	5A	3		2						5A			5A											
GREAT LAKES	041000030604	DE KALB CO	INA0364_01	CEDAR CREEK	5A	3		3						5A														
GREAT LAKES	041000030604	DE KALB CO	INA0364_01	CEDAR CREEK	3	5B		3											5B									
GREAT LAKES	041000030604	DE KALB CO	INA0364_T1001	SMITH DITCH	5A	3		3						5A		5A												
GREAT LAKES	041000030604	DE KALB CO	INA0364_T1002	SMITH DITCH	5A	3		3						5A														
GREAT LAKES	04100003060070	DE KALB CO	INA0364_T1003	SMITH DITCH - UNNAMED TRIBUTARY	3	3		3																				
GREAT LAKES	041000030604	DE KALB CO	INA0364_T1004	METCALF DITCH	3	3		3																				
GREAT LAKES	041000030604	DE KALB CO	INA0364_T1005	METCALF DITCH	3	3		3																				
GREAT LAKES	041000030604	DE KALB CO	INA0364_T1006	CEDAR CREEK - UNNAMED TRIBUTARY	3	3		3																				
GREAT LAKES	041000030701	DE KALB CO	INA0371_01	DIEHL DITCH	3	3		3																				
GREAT LAKES	041000030701	DE KALB CO	INA0371_02	DIEHL DITCH	3	3		3																				
GREAT LAKES	041000030701	DE KALB CO	INA0371_03	DIEHL DITCH	3	3		3																				
GREAT LAKES	041000030701	NOBLE CO	INA0371_T1002	DIEHL DITCH - UNNAMED TRIBUTARY	3	3		3																				
GREAT LAKES	041000030701	DE KALB CO	INA0371_T1003	DIEHL DITCH - UNNAMED TRIBUTARY	3	3		3																				
GREAT LAKES	041000030702	DE KALB CO	INA0372_01	PECKHART DITCH	5A	3		3					5A	5A		5A												
GREAT LAKES	041000030701	DE KALB CO	INA0372_02	DIEHL DITCH	5A	3		3						5A														
GREAT LAKES	041000030702	DE KALB CO	INA0372_T1001	PECKHART DITCH	3	3		3																				
GREAT LAKES	041000030702	DE KALB CO	INA0372_T1002	OBER DITCH	5A	3		3						5A														
GREAT LAKES	041000030702	DE KALB CO	INA0372_T1002A	OBER DITCH	5A	3		3						5A														
GREAT LAKES	041000030702	DE KALB CO	INA0373_01	LITTLE CEDAR CREEK	3	3		3																				

BASIN	HYDROLOGIC UNIT CODE	COUNTY	AUID	WATER_NAME	RECREATIONAL USE	FISHABLE USE	PUBLIC WATER SUPPLY	AQUATIC LIFE USE	ALGAE	AMMONIA	CHLORIDE	DIOXIN (WATER)	DISSOLVED OXYGEN	E. COLI	FREE CYANIDE	IMPAIRED BIOTIC COMMUNITIES	NUTRIENTS	OIL AND GREASE	PCBS (FISH TISSUE)	PCBS (WATER)	PESTICIDES	PH	PHOSPHORUS	SILTATION	SULFATE	TASTE AND ODOR	TOTAL MERCURY (FISH TISSUE)	TOTAL MERCURY (WATER)
GREAT LAKES	041000030703	DE KALB CO	INA0373_02	LITTLE CEDAR CREEK	3	3		3																				
GREAT LAKES	041000030703	NOBLE CO	INA0373_T1001	SYCAMORE CREEK	3	3		3																				
GREAT LAKES	041000030703	NOBLE CO	INA0373_T1002	SYCAMORE CREEK	3	3		3																				
GREAT LAKES	041000030703	NOBLE CO	INA0373_T1003	SYCAMORE CREEK - UNNAMED TRIBUTARY	3	3		3																				
GREAT LAKES	041000030703	NOBLE CO	INA0373_T1004	SYCAMORE CREEK	3	3		3																				
GREAT LAKES	041000030703	NOBLE CO	INA0373_T1005	YARDE DITCH	3	3		3																				
GREAT LAKES	041000030704	NOBLE CO	INA0374_03	BLACK CREEK	5A	3		3						5A														
GREAT LAKES	041000030704	NOBLE CO	INA0374_04	BLACK CREEK	5A	3		3						5A														
GREAT LAKES	041000030704	DE KALB CO	INA0374_05	BLACK CREEK	5A	3		3						5A		5A												
GREAT LAKES	041000030704	NOBLE CO	INA0374_T1008	BILGER DITCH	5A	3		3						5A														
GREAT LAKES	041000030704	NOBLE CO	INA0374_T1009	WAHN DITCH	5A	3		3						5A														
GREAT LAKES	041000030704	NOBLE CO	INA0374_T1010	BLACK CREEK - UNNAMED TRIBUTARY	5A	3		3						5A														
GREAT LAKES	041000030705	DE KALB CO	INA0375_01	LITTLE CEDAR CREEK	5A	3		2						5A														
GREAT LAKES	041000030705	DE KALB CO	INA0375_02	LITTLE CEDAR CREEK	5A	3		2						5A														
GREAT LAKES	041000030705	DE KALB CO	INA0375_03	LITTLE CEDAR CREEK	5A	3		2						5A														
GREAT LAKES	041000030705	DE KALB CO	INA0375_04	LITTLE CEDAR CREEK	5A	3		2						5A														
GREAT LAKES	041000030705	DE KALB CO	INA0375_05	LITTLE CEDAR CREEK	5A	3		5A						5A		5A												
GREAT LAKES	041000030705	ALLEN CO	INA0375_06	LITTLE CEDAR CREEK	5A	3		5A						5A		5A												
GREAT LAKES	041000030705	NOBLE CO	INA0375_T1001	LITTLE CEDAR CREEK - UNNAMED TRIBUTARY	3	3		3																				
GREAT LAKES	041000030705	NOBLE CO	INA0375_T1001A	LITTLE CEDAR CREEK - UNNAMED TRIBUTARY	3	3		3																				
GREAT LAKES	041000030705	NOBLE CO	INA0375_T1002	LITTLE CEDAR CREEK - UNNAMED TRIBUTARY	3	3		3																				
GREAT LAKES	041000030705	NOBLE CO	INA0375_T1003	LITTLE CEDAR CREEK - UNNAMED TRIBUTARY	3	3		3																				
GREAT LAKES	041000030705	NOBLE CO	INA0375_T1004	HINKLEY DITCH	3	3		3																				
GREAT LAKES	041000030705	NOBLE CO	INA0375_T1005	LITTLE CEDAR CREEK - UNNAMED TRIBUTARY	3	3		3																				
GREAT LAKES	041000030705	NOBLE CO	INA0375_T1006	LITTLE CEDAR CREEK - UNNAMED TRIBUTARY	3	3		3																				
GREAT LAKES	041000030705	DE KALB CO	INA0375_T1007	LITTLE CEDAR CREEK - UNNAMED TRIBUTARY	3	3		5A								5A												
GREAT LAKES	041000030705	DE KALB CO	INA0375_T1008	LITTLE CEDAR CREEK - UNNAMED TRIBUTARY	3	3		3																				
GREAT LAKES	041000030706	NOBLE CO	INA0376_01	WILLOW CREEK	3	3		3																				
GREAT LAKES	041000030706	ALLEN CO	INA0376_02	WILLOW CREEK	5A	3		2						5A														
GREAT LAKES	041000030706	ALLEN CO	INA0376_03	WILLOW CREEK	5A	3		2						5A														
GREAT LAKES	041000030706	ALLEN CO	INA0376_04	WILLOW CREEK	3	3		3																				
GREAT LAKES	041000030706	ALLEN CO	INA0376_05	WILLOW CREEK	3	3		3																				
GREAT LAKES	041000030706	ALLEN CO	INA0376_T1001	YANT DITCH	3	3		3																				
GREAT LAKES	041000030706	ALLEN CO	INA0376_T1002	WAPPES DITCH	3	3		3																				
GREAT LAKES	041000030706	ALLEN CO	INA0376_T1004	KRUMLAUF BRANCH	5A	3		2						5A														
GREAT LAKES	041000030706	ALLEN CO	INA0376_T1005	WILLOW CREEK DITCH	3	3		3																				

BASIN	HYDROLOGIC UNIT CODE	COUNTY	AUID	WATER_NAME	RECREATIONAL USE	FISHABLE USE	PUBLIC WATER SUPPLY	AQUATIC LIFE USE	ALGAE	AMMONIA	CHLORIDE	DIOXIN (WATER)	DISSOLVED OXYGEN	E. COLI	FREE CYANIDE	IMPAIRED BIOTIC COMMUNITIES	NUTRIENTS	OIL AND GREASE	PCBS (FISH TISSUE)	PCBS (WATER)	PESTICIDES	PH	PHOSPHORUS	SILTATION	SULFATE	TASTE AND ODOR	TOTAL MERCURY (FISH TISSUE)	TOTAL MERCURY (WATER)
GREAT LAKES	041000030706	ALLEN CO	INA0376_T1006	WILLOW CREEK DITCH	3	3		3																				
GREAT LAKES	041000030706	ALLEN CO	INA0376_T1007	WILLOW CREEK BRANCH	3	3		3																				
GREAT LAKES	041000030706	ALLEN CO	INA0376_T1008	KELL DITCH	3	3		3																				
GREAT LAKES	041000030706	ALLEN CO	INA0376_T1009	WILLOW CREEK-UNNAMED TRIBUTARY	3	3		3																				
GREAT LAKES	041000030707	DE KALB CO	INA0377_01	CEDAR CREEK	5A	2		3						5A														
GREAT LAKES	041000030707	DE KALB CO	INA0377_01	CEDAR CREEK	3	2		3											5B									
GREAT LAKES	041000030707	DE KALB CO	INA0377_02	CEDAR CREEK	3	2		3											5B									
GREAT LAKES	041000030707	DE KALB CO	INA0377_02	CEDAR CREEK	5A	2		3						5A														
GREAT LAKES	041000030707	DE KALB CO	INA0377_03	CEDAR CREEK	3	5B		3											5B									
GREAT LAKES	041000030707	DE KALB CO	INA0377_03	CEDAR CREEK	5A	3		5A						5A		5A												
GREAT LAKES	041000030707	DE KALB CO	INA0377_04	CEDAR CREEK	5A	3		5A						5A		5A												
GREAT LAKES	041000030707	DE KALB CO	INA0377_04	CEDAR CREEK	3	5B		3											5B									
GREAT LAKES	041000030707	DE KALB CO	INA0377_T1001	GARRETT CITY DITCH	5A	3		3						5A														
GREAT LAKES	041000030707	DE KALB CO	INA0377_T1002	DOSCH DITCH	3	3		5A								5A	5A											
GREAT LAKES	041000030707	DE KALB CO	INA0377_T1003	SCHMADEL DITCH	3	3		3																				
GREAT LAKES	041000030707	ALLEN CO	INA0377_T1005	CEDAR CREEK - UNNAMED TRIBUTARY	3	3		3																				
GREAT LAKES	041000030707	ALLEN CO	INA0377_T1006	CEDAR CREEK - UNNAMED TRIBUTARY	3	3		3																				
GREAT LAKES	041000030707	ALLEN CO	INA0377_T1007	CEDAR CREEK - UNNAMED TRIBUTARY	3	3		3																				
GREAT LAKES	041000030707	ALLEN CO	INA0377_T1008	CEDAR CREEK - UNNAMED TRIBUTARY	3	3		3																				
GREAT LAKES	04100003070020	DE KALB CO	INA0381_05	HURSEY DITCHES, SOUTH BRANCH	3	3		3																				
GREAT LAKES	04100003070020	DE KALB CO	INA0381_06	HURSEY DITCH, NORTH BRANCH	3	3		2																				
GREAT LAKES	04100003070020	DE KALB CO	INA0381_07	BEAR CREEK	3	3		3																				
GREAT LAKES	04100003070020	DE KALB CO	INA0381_T1003	SWANDER DITCH	3	3		3																				
GREAT LAKES	04100003070020	DE KALB CO	INA0381_T1004	HINDMAN DITCH	3	3		3																				
GREAT LAKES	04100003070010	DE KALB CO	INA0382_01	ST. JOSEPH RIVER	5A	3		2						5A														
GREAT LAKES	04100003070010	DE KALB CO	INA0382_01	ST. JOSEPH RIVER	3	5B		2											5B									
GREAT LAKES	041000030802	DE KALB CO	INA0382_02	ST JOSEPH RIVER	3	3		3																				
GREAT LAKES	041000030802	DE KALB CO	INA0382_03	ST JOSEPH RIVER	3	3		3																				
GREAT LAKES	04100003070010	DE KALB CO	INA0382_T1001	DAVIS DITCH	3	5B		3											5B									
GREAT LAKES	041000030802	DE KALB CO	INA0382_T1002	WADE DITCH	3	3		3																				
GREAT LAKES	041000030802	DE KALB CO	INA0382_T1003	DILLEY DITCH	3	3		3																				
GREAT LAKES	041000030802	DE KALB CO	INA0382_T1004	WALKER DITCH	3	3		3																				
GREAT LAKES	041000030802	DE KALB CO	INA0382_T1005	ST JOSEPH RIVER - UNNAMED TRIBUTARY	3	3		3																				
GREAT LAKES	041000030802	DE KALB CO	INA0382_T1006	METCALF DITCH	3	3		3																				
GREAT LAKES	041000030802	DE KALB CO	INA0382_T1007	DAVIS DITCH	3	3		3																				
GREAT LAKES	041000030802	DE KALB CO	INA0382_T1008	DAVIS DITCH - UNNAMED TRIBUTARY	3	3		3																				

BASIN	HYDROLOGIC UNIT CODE	COUNTY	AUID	WATER_NAME	RECREATIONAL USE	FISHABLE USE	PUBLIC WATER SUPPLY	AQUATIC LIFE USE	ALGAE	AMMONIA	CHLORIDE	DIOXIN (WATER)	DISSOLVED OXYGEN	E. COLI	FREE CYANIDE	IMPAIRED BIOTIC COMMUNITIES	NUTRIENTS	OIL AND GREASE	PCBS (FISH TISSUE)	PCBS (WATER)	PESTICIDES	PH	PHOSPHORUS	SILTATION	SULFATE	TASTE AND ODOR	TOTAL MERCURY (FISH TISSUE)	TOTAL MERCURY (WATER)
GREAT LAKES	041000030802	DE KALB CO	INA0382_T1009	RIGGS DITCH	3	3		3																				
GREAT LAKES	041000030802	DE KALB CO	INA0382_T1010	DAVIS DITCH - UNNAMED TRIBUTARY	3	3		3																				
GREAT LAKES	041000030803	ALLEN CO	INA0383_01	ST JOSEPH RIVER	5A	2		2						5A														
GREAT LAKES	041000030803	ALLEN CO	INA0383_T1001	FISHER DITCH	3	3		2																				
GREAT LAKES	041000030803	ALLEN CO	INA0383_T1002	METCALF DITCH	3	3		2																				
GREAT LAKES	041000030803	ALLEN CO	INA0383_T1003	BOGER DITCH	5A	2		3						5A														
GREAT LAKES	041000030803	ALLEN CO	INA0383_T1004	SWARTZ-CARNAHAN DITCH	3	3		2																				
GREAT LAKES	041000030803	DE KALB CO	INA0383_T1005A	HILKEY DITCH	3	3		2																				
GREAT LAKES	041000030803	DE KALB CO	INA0383_T1006	HILKEY DITCH - UNNAMED TRIBUTARY	3	3		2																				
GREAT LAKES	041000030803	ALLEN CO	INA0383_T1007	SWARTZ-CARNAHAN DITCH	3	3		2																				
GREAT LAKES	04100003070050	ALLEN CO	INA0384_01	ST. JOSEPH RIVER	3	3		3																				
GREAT LAKES	04100003070050	ALLEN CO	INA0384_02	ST. JOSEPH RIVER	3	2		3																				
GREAT LAKES	041000030804	ALLEN CO	INA0384_T1002	ST. JOSEPH RIVER - UNNAMED TRIBUTARY	3	3		3																				
GREAT LAKES	041000030804	ALLEN CO	INA0384_T1003	WITMER DITCH	3	3		3																				
GREAT LAKES	041000030804	ALLEN CO	INA0384_T1004	WITMER DITCH	3	3		3																				
GREAT LAKES	041000030804	ALLEN CO	INA0384_T1005	WITMER DITCH	3	3		3																				
GREAT LAKES	041000030804	ALLEN CO	INA0384_T1006	HAIFLEY DITCH	3	3		3																				
GREAT LAKES	041000030804	ALLEN CO	INA0384_T1007	WARNER DITCH	3	3		3																				
GREAT LAKES	041000030804	ALLEN CO	INA0384_T1008	CEDARVILLE RESERVOIR - UNNMED INLET	3	3		3																				
GREAT LAKES	041000030804	ALLEN CO	INA0384_T1009	NETTLEHORST DITCH	3	3		3																				
GREAT LAKES	041000030805	ALLEN CO	INA0385_01	ST. JOSEPH RIVER	3	2		2																				
GREAT LAKES	041000030805	ALLEN CO	INA0385_02	ST. JOSEPH RIVER	3	2		2																				
GREAT LAKES	041000030805	ALLEN CO	INA0385_03	ST. JOSEPH RIVER	3	2		2																				
GREAT LAKES	041000030805	ALLEN CO	INA0385_T1001	ST. JOSEPH RIVER - UNNAMED TRIBUTARY	3	3		3																				
GREAT LAKES	041000030805	ALLEN CO	INA0385_T1002	ST. JOSEPH RIVER - UNNAMED TRIBUTARY	3	3		3																				
GREAT LAKES	041000030805	ALLEN CO	INA0385_T1003	ELY RUN	3	3		3																				
GREAT LAKES	041000030805	ALLEN CO	INA0385_T1004	TIERNAN DITCH	3	3		3																				
GREAT LAKES	041000030805	ALLEN CO	INA0385_T1005	MARTIN DITCH	3	3		3																				
GREAT LAKES	041000030805	ALLEN CO	INA0385_T1006	ST. JOSEPH RIVER - UNNAMED TRIBUTARY	3	3		3																				
GREAT LAKES	041000030805	ALLEN CO	INA0385_T1007	SWIFT DITCH	3	3		3																				
GREAT LAKES	041000030805	ALLEN CO	INA0385_T1008	SWIFT DITCH	3	3		3																				
GREAT LAKES	041000030805	ALLEN CO	INA0385_T1009	ST. JOSEPH RIVER - UNNAMED TRIBUTARY	3	3		3																				
GREAT LAKES	041000030806	ALLEN CO	INA0386_01	ST. JOSEPH RIVER	3	3		2								5A												
GREAT LAKES	041000030806	ALLEN CO	INA0386_01	ST. JOSEPH RIVER	3	5B		2											5B									
GREAT LAKES	041000030806	ALLEN CO	INA0386_02	ST. JOSEPH RIVER	3	5B		2											5B									
GREAT LAKES	041000030806	ALLEN CO	INA0386_03	ST. JOSEPH RIVER	3	5B		2											5B									

BASIN	HYDROLOGIC UNIT CODE	COUNTY	AUID	WATER_NAME	RECREATIONAL USE	FISHABLE USE	PUBLIC WATER SUPPLY	AQUATIC LIFE USE	ALGAE	AMMONIA	CHLORIDE	DIOXIN (WATER)	DISSOLVED OXYGEN	E. COLI	FREE CYANIDE	IMPAIRED BIOTIC COMMUNITIES	NUTRIENTS	OIL AND GREASE	PCBS (FISH TISSUE)	PCBS (WATER)	PESTICIDES	PH	PHOSPHORUS	SILTATION	SULFATE	TASTE AND ODOR	TOTAL MERCURY (FISH TISSUE)	TOTAL MERCURY (WATER)
GREAT LAKES	041000030806	ALLEN CO	INA0386_T1001	BECKETTS RUN	3	3		3																				
GREAT LAKES	041000030806	ALLEN CO	INA0386_T1002	BECKETTS RUN - UNNAMED TRIBUTARY	3	3		3																				
GREAT LAKES	041000030806	ALLEN CO	INA0386_T1003	ST. JOSEPH RIVER	3	3		3																				
GREAT LAKES	041000030806	ALLEN CO	INA0386_T1004	PRIVATE CANAL	3	3		3																				
GREAT LAKES	041000030806	ALLEN CO	INA0386_T1005	SHOPPMAN DRAIN	3	3		3																				
GREAT LAKES	041000030806	ALLEN CO	INA0386_T1006	ST. JOSEPH RIVER - UNNAMED TRIBUTARY	3	3		3																				
GREAT LAKES	041000030806	ALLEN CO	INA0386_T1007	SCHOPPMAN DITCH\SPY RUN CR AND OTHER TRIBS	3	3		3																				
GREAT LAKES	041000030806	ALLEN CO	INA0386_T1008A	ST. JOSEPH RIVER - UNNAMED TRIBUTARY	3	3		3																				
GREAT LAKES	041000030200 10	STEUBEN CO	INA03P1001_00	ANNE, LAKE	3	3		3																				
GREAT LAKES	041000030200 10	STEUBEN CO	INA03P1002_00	CLEAR LAKE	2	5B		2											5B								5B	
GREAT LAKES	041000030200 20	STEUBEN CO	INA03P1003_00	ROUND LAKE	3	3		3																				
GREAT LAKES	041000030200 20	STEUBEN CO	INA03P1004_00	MUD LAKE	3	3		3																				
GREAT LAKES	041000030300 20	STEUBEN CO	INA03P1006_00	LONG LAKE	3	3		3																				
GREAT LAKES	041000030300 20	STEUBEN CO	INA03P1007_00	MIRROR LAKE	3	3		3																				
GREAT LAKES	041000030300 20	STEUBEN CO	INA03P1008_00	HANDY LAKE	3	3		3																				
GREAT LAKES	041000030500 40	STEUBEN CO	INA03P1010_00	ROUND LAKE	3	3		3																				
GREAT LAKES	041000030500 40	STEUBEN CO	INA03P1011_00	HAMILTON LAKE	5A	3		3														5A						
GREAT LAKES	041000030500 40	STEUBEN CO	INA03P1011_00	HAMILTON LAKE	3	5B		3											5B									
GREAT LAKES	041000030500 50	STEUBEN CO	INA03P1012_00	PERFECT LAKE	3	3		3																				
GREAT LAKES	041000030500 50	STEUBEN CO	INA03P1013_00	BALL LAKE	3	2		3																				
GREAT LAKES	041000030500 50	DE KALB CO	INA03P1014_00	TERRY LAKE	3	3		3																				
GREAT LAKES	041000030500 50	STEUBEN CO	INA03P1016_00	JACKSON LAKE	3	3		3																				
GREAT LAKES	041000030700 40	DE KALB CO	INA03P1019_00	DUNTON LAKE	3	3		3																				
GREAT LAKES	041000030700 50	ALLEN CO	INA03P1024_00	CEDARVILLE RESERVOIR	5A	3	3	3	5A	5A				5A												5A		
GREAT LAKES	041000030700 50	ALLEN CO	INA03P1024_00	CEDARVILLE RESERVOIR	3	5B	3	3											5B									
GREAT LAKES	041000030800 10	DE KALB CO	INA03P1026_00	INDIAN LAKE	3	3		3																				
GREAT LAKES	041000030800 10	DE KALB CO	INA03P1027_00	CEDAR LAKE	3	3		3																				
GREAT LAKES	041000030900 20	DE KALB CO	INA03P1030_00	LINTZ LAKE	3	3		3																				
GREAT LAKES	041000030900 30	DE KALB CO	INA03P1031_00	ST. ANTHONY CENTER LAKE	3	3		3																				
GREAT LAKES	041000030900 50	NOBLE CO	INA03P1035_00	KING LAKE	3	3		3																				
GREAT LAKES	041000031000 30	ALLEN CO	INA03P1041_00	DAUS ADDITION LAKE	3	3		3																				
GREAT LAKES	041000031000 40	ALLEN CO	INA03P1044_00	ST. JOSEPH RESERVOIR	3	5B	3	3											5B									
GREAT LAKES	041000031000 40	ALLEN CO	INA03P1044_00	ST. JOSEPH RESERVOIR	5A	3	3	3						5A														
GREAT LAKES	041000030900 40	DE KALB CO	INA03P1045_00	HAYNES LAKE	3	3		3																				
GREAT LAKES	041000030900 60	NOBLE CO	INA03P1046_00	ROUNDY LAKE	3	3		3																				
GREAT LAKES	041000030900 70	ALLEN CO	INA03P1047_00	FULK LAKE	3	3		3																				

BASIN	HYDROLOGIC UNIT CODE	COUNTY	AUID	WATER_NAME	RECREATIONAL USE	FISHABLE USE	PUBLIC WATER SUPPLY	AQUATIC LIFE USE	ALGAE	AMMONIA	CHLORIDE	DIOXIN (WATER)	DISSOLVED OXYGEN	E. COLI	FREE CYANIDE	IMPAIRED BIOTIC COMMUNITIES	NUTRIENTS	OIL AND GREASE	PCBS (FISH TISSUE)	PCBS (WATER)	PESTICIDES	PH	PHOSPHORUS	SILTATION	SULFATE	TASTE AND ODOR	TOTAL MERCURY (FISH TISSUE)	TOTAL MERCURY (WATER)
GREAT LAKES	04100003090070	ALLEN CO	INA03P1048_00	WHITE LAKE	3	3		3																				
GREAT LAKES	04100003070050	ALLEN CO	INA03P1049_00	POE LAKE	3	3		3																				
GREAT LAKES	04100003070050	ALLEN CO	INA03P1050_00	BEEDY LAKE	3	3		3																				
GREAT LAKES	04100003070050	ALLEN CO	INA03P1051_00	VIBERG LAKE	3	3		3																				
GREAT LAKES	04100003090060	DE KALB CO	INA03P1052_00	HOLIDAY LAKES	3	3		3																				
GREAT LAKES	04100003050060	DE KALB CO	INA03P1053_00	MCNAMARA CORPORATION LAKE	3	3		3																				
GREAT LAKES	04100003080010	DE KALB CO	INA03P1054_00	FLOYD TROYER LAKE	3	3		3																				
GREAT LAKES	04100003090010	DE KALB CO	INA03P1055_00	GREY STONE LAKE	3	3		3																				
GREAT LAKES	04100004030050	ADAMS CO	INA0434_T1001A	DUCK CREEK	3	3		3																				
GREAT LAKES	04100004030040	ADAMS CO	INA0435_01	ST. MARYS RIVER	4A	3		3						4A		5A												
GREAT LAKES	04100004030040	ADAMS CO	INA0435_T1001	ST. MARYS RIVER - UNNAMED TRIBUTARY	4A	3		3						4A		5A												
GREAT LAKES	04100004040010	ADAMS CO	INA0441_01	TWENTY-SEVEN MILE CREEK	3	3		3																				
GREAT LAKES	04100004040020	ADAMS CO	INA0442_00	BLUE CREEK HEADWATERS (ADAMS)	3	3		3																				
GREAT LAKES	04100004040030	ADAMS CO	INA0442_01	GATES DITCH	4A	3		5A						4A			5A											
GREAT LAKES	04100004040030	ADAMS CO	INA0442_T1004	HABEGGER DITCH	4A	3		4A						4A		4A	4A											
GREAT LAKES	04100004040030	ADAMS CO	INA0442_T1005	FARLOW DITCH	4A	3		2						4A														
GREAT LAKES	04100004040030	ADAMS CO	INA0442_T1006	PEEL DITCH	3	3		2																				
GREAT LAKES	04100004040020	ADAMS CO	INA0443_01	BLUE CREEK	4A	3		2						4A														
GREAT LAKES	04100004040040	ADAMS CO	INA0444_01	LITTLE BLUE CREEK	4A	3		2						4A														
GREAT LAKES	041000040404	ADAMS CO	INA0444_01A	FUCH DITCH	3	3		3																				
GREAT LAKES	04100004040050	ADAMS CO	INA0445_01	BLUE CREEK	4A	3		4A						4A		4A	4A											
GREAT LAKES	041000040405	ADAMS CO	INA0445_01A	BLUE CREEK	3	3		3																				
GREAT LAKES	04100004040050	ADAMS CO	INA0445_T1001	BLUE CREEK - UNNAMED TRIBUTARY	5A	3		3						5A														
GREAT LAKES	04100004040050	ADAMS CO	INA0445_T1002	DUER DITCH	5A	3		3						5A														
GREAT LAKES	04100004040050	ADAMS CO	INA0445_T1003	BLUE CREEK - UNNAMED TRIBUTARY	5A	3		3						5A														
GREAT LAKES	04100004040070	ADAMS CO	INA0446_01	YELLOW CREEK	4A	3		4A						4A		4A	4A											
GREAT LAKES	04100004040070	ADAMS CO	INA0446_02	YELLOW CREEK	4A	3		4A						4A		4A	4A											
GREAT LAKES	04100004040070	ADAMS CO	INA0446_T1001	SMITH DITCH	3	3		3																				
GREAT LAKES	04100004040070	ADAMS CO	INA0446_T1002	STRAIGHT BRANCH	3	3		3																				
GREAT LAKES	04100004040070	ADAMS CO	INA0446_T1003	HENDRICKS DITCH	3	3		3																				
GREAT LAKES	04100004040070	ADAMS CO	INA0446_T1004	MARTZ CREEK	4A	3		5A						4A			5A											
GREAT LAKES	04100004040070	ADAMS CO	INA0446_T1005	RUPPERT DITCH	4A	3		5A						4A			5A											
GREAT LAKES	04100004040080	ADAMS CO	INA0447_01	BORUM RUN	4A	3		5A						4A		5A												
GREAT LAKES	04100004040080	ADAMS CO	INA0447_T1004	BLUHM DITCH	4A	3		5A						4A		5A												
GREAT LAKES	04100004040080	ADAMS CO	INA0447_T1005	HAHNERT DITCH	4A	3		5A						4A		5A												
GREAT LAKES	04100004040080	ADAMS CO	INA0447_T1006	HESSLER DITCH	4A	3		5A						4A		5A												

BASIN	HYDROLOGIC UNIT CODE	COUNTY	AUID	WATER_NAME	RECREATIONAL USE	FISHABLE USE	PUBLIC WATER SUPPLY	AQUATIC LIFE USE	ALGAE	AMMONIA	CHLORIDE	DIOXIN (WATER)	DISSOLVED OXYGEN	E. COLI	FREE CYANIDE	IMPAIRED BIOTIC COMMUNITIES	NUTRIENTS	OIL AND GREASE	PCBS (FISH TISSUE)	PCBS (WATER)	PESTICIDES	PH	PHOSPHORUS	SILTATION	SULFATE	TASTE AND ODOR	TOTAL MERCURY (FISH TISSUE)	TOTAL MERCURY (WATER)
GREAT LAKES	04100004040080	ADAMS CO	INA0447_T1007	MILLER DITCH	4A	3		5A						4A		5A												
GREAT LAKES	04100004040010	ADAMS CO	INA0448_01	ST. MARYS RIVER	4A	3		5A						4A			5A											
GREAT LAKES	04100004040060	ADAMS CO	INA0448_02	ST. MARYS RIVER	4A	3		5A						4A			5A											
GREAT LAKES	04100004040080	ADAMS CO	INA0448_03	ST. MARYS RIVER	4A	3		2						4A														
GREAT LAKES	04100004040090	ADAMS CO	INA0448_04	ST. MARYS RIVER	4A	3		2						4A														
GREAT LAKES	04100004040060	ADAMS CO	INA0448_T1001	ST. MARYS RIVER - UNNAMED TRIBUTARY	4A	3		3						4A														
GREAT LAKES	04100004040060	ADAMS CO	INA0448_T1002	ST. MARYS RIVER - UNNAMED TRIBUTARY	4A	3		3						4A														
GREAT LAKES	04100004040060	ADAMS CO	INA0448_T1003	PLEASANT MILLS AND TRIBS	4A	3		3						4A														
GREAT LAKES	04100004040060	ADAMS CO	INA0448_T1004	ST MARYS RIVER - UNNAMED TRIBUTARY	4A	3		3						4A														
GREAT LAKES	04100004040060	ADAMS CO	INA0448_T1005	ST. MARYS RIVER - UNNAMED TRIBUTARY	4A	3		3						4A														
GREAT LAKES	04100004040080	ADAMS CO	INA0448_T1006	AYERS DITCH	4A	3		5A						4A		5A												
GREAT LAKES	04100004040080	ADAMS CO	INA0448_T1007	BROWN DITCH	4A	3		5A						4A		5A												
GREAT LAKES	04100004040090	ADAMS CO	INA0448_T1008	KOOS DITCH	4A	3		5A					5A	4A														
GREAT LAKES	04100004040090	ADAMS CO	INA0448_T1009	ST. MARYS RIVER - UNNAMED TRIBUTARY	4A	3		3						4A														
GREAT LAKES	041000040408	ADAMS CO	INA0451_01	HOLTHOUSE DITCH	4A	3		2						4A														
GREAT LAKES	04100004050010	ADAMS CO	INA0451_T1001	BRACHT DITCH	3	3		3																				
GREAT LAKES	04100004050010	ADAMS CO	INA0451_T1002	BERRY DITCH	3	3		3																				
GREAT LAKES	041000040408	ADAMS CO	INA0451_T1003	KOHNE NUMBER TWO DITCH	4A	3		2						4A														
GREAT LAKES	041000040501	ADAMS CO	INA0451_T1004	KOHNE NUMBER TWO DITCH	3	3		3																				
GREAT LAKES	041000040501	ADAMS CO	INA0451_T1005	KOHNE NUMBER ONE DITCH	3	3		3																				
GREAT LAKES	041000040501	ADAMS CO	INA0451_T1006	KOHNE NUMBER ONE DITCH	3	3		3																				
GREAT LAKES	04100004050030	ADAMS CO	INA0452_01	ST. MARYS RIVER	4A	3		2						4A														
GREAT LAKES	04100004050030	ADAMS CO	INA0452_T1001	GERKE DITCH	4A	3		3						4A														
GREAT LAKES	04100004050030	ADAMS CO	INA0452_T1002	WAGNER NUMBER ONE DITCH	4A	3		3						4A														
GREAT LAKES	04100004050030	ADAMS CO	INA0452_T1003	OHLER BRANCH	4A	3		3						4A														
GREAT LAKES	04100004050030	ADAMS CO	INA0452_T1004	HOLBROCK DITCH	4A	3		3						4A														
GREAT LAKES	04100004050030	ADAMS CO	INA0452_T1005	OHLER DITCH	4A	3		3						4A														
GREAT LAKES	04100004050030	ADAMS CO	INA0452_T1006	GERKE DITCH	4A	3		3						4A														
GREAT LAKES	04100004050030	ADAMS CO	INA0452_T1007	WEBER DITCH	4A	3		3						4A														
GREAT LAKES	04100004050050	ALLEN CO	INA0453_01	NICKELSEN CREEK	3	3		2																				
GREAT MIAMI	041000040503	ALLEN CO	INA0453_02	NICKELSEN DITCH	3	3		3																				
GREAT LAKES	04100004050050	ALLEN CO	INA0453_T1001	LAMBERT DITCH	3	3		3																				
GREAT LAKES	04100004050040	ALLEN CO	INA0454_01	ST. MARYS RIVER	4A	3		5A						4A		5A	5A											
GREAT LAKES	041000040504	ADAMS CO	INA0454_T1001A	ST. MARYS RIVER	3	3		3																				
GREAT LAKES	04100004050040	ALLEN CO	INA0454_T1002	SELKING DITCH	3	3		3																				
GREAT LAKES	04100004050040	ALLEN CO	INA0454_T1003	BULHMAN SCHODER DITCH	3	3		3																				

BASIN	HYDROLOGIC UNIT CODE	COUNTY	AUID	WATER_NAME	RECREATIONAL USE	FISHABLE USE	PUBLIC WATER SUPPLY	AQUATIC LIFE USE	ALGAE	AMMONIA	CHLORIDE	DIOXIN (WATER)	DISSOLVED OXYGEN	E. COLI	FREE CYANIDE	IMPAIRED BIOTIC COMMUNITIES	NUTRIENTS	OIL AND GREASE	PCBS (FISH TISSUE)	PCBS (WATER)	PESTICIDES	PH	PHOSPHORUS	SILTATION	SULFATE	TASTE AND ODOR	TOTAL MERCURY (FISH TISSUE)	TOTAL MERCURY (WATER)
GREAT LAKES	041000040504	ADAMS CO	INA0454_T1004	GALLMEYER DITCH	3	3		3																				
GREAT LAKES	04100004050040	ALLEN CO	INA0454_T1006	ST. MARYS RIVER - UNNAMED TRIBUTARY	4A	3		4A						4A		4A												
GREAT LAKES	041000040504	ALLEN CO	INA0461_01	HOUK DITCH	3	3		3																				
GREAT LAKES	041000040504	ALLEN CO	INA0461_02	HOUK DITCH	3	3		3																				
GREAT LAKES	041000040601	ALLEN CO	INA0461_T1001	HOUK DITCH	3	3		3																				
GREAT LAKES	041000040601	ALLEN CO	INA0461_T1002	MUNCH DITCH	3	3		3																				
GREAT LAKES	041000040601	ALLEN CO	INA0461_T1003	HOUK DITCH - UNNAMED TRIBUTARY	3	3		3																				
GREAT LAKES	04100004060010	ALLEN CO	INA0461_T1004	ST. MARYS RIVER	3	3		2																				
GREAT LAKES	041000040601	ALLEN CO	INA0461_T1005	HOUK DITCH - UNNAMED TRIBUTARY	3	3		3																				
GREAT LAKES	041000040504	ALLEN CO	INA0461_T1006	PAUL TRIER DITCH	3	3		3																				
GREAT LAKES	041000040601	ALLEN CO	INA0461_T1007	ST. MARYS RIVER - UNNAMED TRIBUTARY	3	3		3																				
GREAT LAKES	041000040602	ALLEN CO	INA0462_01	ST. MARYS RIVER	3	3		3																				
GREAT LAKES	041000040602	ALLEN CO	INA0462_T1001	ST. MARYS RIVER	3	3		3																				
GREAT LAKES	041000040602	ALLEN CO	INA0462_T1002	ST. MARYS RIVER - UNNAMED TRIBUTARY	3	3		3																				
GREAT LAKES	041000040602	ALLEN CO	INA0462_T1003	ST. MARYS RIVER - UNNAMED TRIBUTARY	3	3		3																				
GREAT LAKES	041000040602	ALLEN CO	INA0462_T1004	SIMMERMAN DITCH	3	3		3																				
GREAT LAKES	041000040602	ALLEN CO	INA0462_T1005	ST. MARYS RIVER - UNNAMED TRIBUTARY	3	3		3																				
GREAT LAKES	04100004060040	ALLEN CO	INA0463_01	HARBER DITCH	3	3		3																				
GREAT LAKES	041000040602	ALLEN CO	INA0462_T1005	ST. MARYS RIVER - UNNAMED TRIBUTARY	3	3		3																				
GREAT LAKES	04100004060040	ALLEN CO	INA0463_01	HARBER DITCH	3	3		3																				
GREAT LAKES	041000040603	ALLEN CO	INA0463_02	FAIRFIELD DITCH	3	3		3																				
GREAT LAKES	04100004060040	ALLEN CO	INA0463_T1001	HARBER DITCH	3	3		3																				
GREAT LAKES	04100004060040	ALLEN CO	INA0463_T1002	DEPTMER DITCH	3	3		3																				
GREAT LAKES	041000040603	ALLEN CO	INA0463_T1004	HISER DITCH	3	3		3																				
GREAT LAKES	041000040604	ALLEN CO	INA0463_T1005	THIELE DITCH	3	3		3																				
GREAT LAKES	041000040603	ALLEN CO	INA0463_T1006	HARBER DITCH	3	3		3																				
GREAT LAKES	041000040603	ALLEN CO	INA0463_T1007	BRADBURY DTICH	3	3		3																				
GREAT LAKES	041000040603	ALLEN CO	INA0463_T1008	HARBOR DITCH	3	3		3																				
GREAT LAKES	04100004060030	ALLEN CO	INA0464_01	ST. MARYS RIVER	4A	3		5A						4A			5A											
GREAT LAKES	04100004060030	ALLEN CO	INA0464_02	ST. MARYS RIVER	4A	3		5A						4A			5A											
GREAT LAKES	04100004060030	ALLEN CO	INA0464_03	ST. MARYS RIVER	4A	3		5A						4A			5A											
GREAT LAKES	04100004060030	ALLEN CO	INA0464_T1001	SNYDER DITCH	4A	3		3						4A														
GREAT LAKES	04100004060030	ALLEN CO	INA0464_T1002	ST. MARYS RIVER - UNNAMED TRIBUTARY	4A	3		3						4A														
GREAT LAKES	041000040604	ALLEN CO	INA0464_T1003	ST. MARYS RIVER - UNNAMED TRIBUTARY	3	3		3																				
GREAT LAKES	04100004060030	ALLEN CO	INA0464_T1004	ST. MARYS RIVER - UNNAMED TRIBUTARY	4A	3		3						4A														
GREAT LAKES	04100004060030	ALLEN CO	INA0464_T1005	ST. MARYS RIVER - UNNAMED TRIBUTARY	4A	3		3						4A														
GREAT LAKES	04100004060030	ALLEN CO	INA0464_T1006	ST. MARYS RIVER - UNNAMED TRIBUTARY	4A	3		3						4A														
GREAT LAKES	041000040604	ALLEN CO	INA0464_T1007	ST. MARYS RIVER - UNNAMED TRIBUTARY	3	3		3																				

BASIN	HYDROLOGIC UNIT CODE	COUNTY	AUID	WATER_NAME	RECREATIONAL USE	FISHABLE USE	PUBLIC WATER SUPPLY	AQUATIC LIFE USE	ALGAE	AMMONIA	CHLORIDE	DIOXIN (WATER)	DISSOLVED OXYGEN	E. COLI	FREE CYANIDE	IMPAIRED BIOTIC COMMUNITIES	NUTRIENTS	OIL AND GREASE	PCBS (FISH TISSUE)	PCBS (WATER)	PESTICIDES	PH	PHOSPHORUS	SILTATION	SULFATE	TASTE AND ODOR	TOTAL MERCURY (FISH TISSUE)	TOTAL MERCURY (WATER)
GREAT LAKES	04100004060060	ALLEN CO	INA0465_01	SPY RUN CREEK	4A	3		3						4A														
GREAT LAKES	04100004060060	ALLEN CO	INA0465_02	SPY RUN CREEK	4A	3		3						4A														
GREAT LAKES	04100004060060	ALLEN CO	INA0465_03	SPY RUN CREEK	4A	3		5A						4A		5A												
GREAT LAKES	04100004060060	ALLEN CO	INA0465_T1001	SPY RUN CREEK-UNNAMED TRIBUTARY	4A	3		3						4A														
GREAT LAKES	04100004060060	ALLEN CO	INA0465_T1003	SPY RUN CREEK - UNNAMED TRIBUTARY	4A	3		5A						4A		5A												
GREAT LAKES	04100004060050	ALLEN CO	INA0466_02	St. Marys River	4A	3		5A						4A			5A											
GREAT LAKES	04100004060050	ALLEN CO	INA0466_02	St. Marys River	4A	5B		3						4A					5B									
GREAT LAKES	04100004060050	ALLEN CO	INA0466_03	ST. MARYS RIVER	4A	3		5A						4A			5A											
GREAT LAKES	04100004060050	ALLEN CO	INA0466_03	ST. MARYS RIVER	4A	5B		3						4A					5B									
GREAT LAKES	04100004060050	ALLEN CO	INA0466_04	ST. MARYS RIVER	4A	3		5A						4A			5A											
GREAT LAKES	04100004060050	ALLEN CO	INA0466_04	ST. MARYS RIVER	4A	5B		3						4A					5B									
GREAT LAKES	04100004060050	ALLEN CO	INA0466_05	ST. MARYS RIVER	4A	3		5A						4A			5A											
GREAT LAKES	04100004060050	ALLEN CO	INA0466_05	ST. MARYS RIVER	4A	5B		3						4A					5B									
GREAT LAKES	04100004060050	ALLEN CO	INA0466_06	ST. MARYS RIVER	4A	5B		3						4A					5B									
GREAT LAKES	04100004060050	ALLEN CO	INA0466_06	ST. MARYS RIVER	4A	3		5A						4A			5A											
GREAT LAKES	04100004060050	ALLEN CO	INA0466_07	ST. MARYS RIVER	4A	3		5A						4A			5A											
GREAT LAKES	04100004060050	ALLEN CO	INA0466_07	ST. MARYS RIVER	4A	5B		3						4A					5B									
GREAT LAKES	04100004060050	ALLEN CO	INA0466_08	ST. MARYS RIVER	4A	3		5A						4A			5A											
GREAT LAKES	04100004060050	ALLEN CO	INA0466_08	ST. MARYS RIVER	4A	5B		3						4A					5B									
GREAT LAKES	04100004060050	ALLEN CO	INA0466_T1001	JUNK DITCH	4A	5B		3						4A					5B									
GREAT LAKES	041000040606	ALLEN CO	INA0466_T1001A	JUNK DITCH	3	3		3																				
GREAT LAKES	041000040606	ALLEN CO	INA0466_T1002	JUNK DITCH	3	3		3																				
GREAT LAKES	041000040606	ALLEN CO	INA0466_T1002A	JUNK DITCH	3	3		3																				
GREAT LAKES	04100004060050	ALLEN CO	INA0466_T1003	JUNK DITCH	4A	5B		3						4A					5B									
GREAT LAKES	041000040606	ALLEN CO	INA0466_T1004	WILLOWDALE CREEK	3	3		3																				
GREAT LAKES	04100004060060	ALLEN CO	INA04P1009_00	SHOAFF LAKE	3	3		3																				
GREAT LAKES	04100004060050	ALLEN CO	INA04P1010_00	MIRROR LAKE	3	3		3																				
GREAT LAKES	04100004040090	ADAMS CO	INA04P1011_00	SADDLE LAKE	3	3		3																				
GREAT LAKES	041000050101	ALLEN CO	INA0511_01	TRIER DITCH	3	3		3																				
GREAT LAKES	041000050101	ALLEN CO	INA0511_02	TRIER DITCH	3	3		3																				
GREAT LAKES	041000050101	ALLEN CO	INA0511_03	TRIER DITCH (UPSTREAM CSO)	3	3		3																				
GREAT LAKES	041000050101	ALLEN CO	INA0511_04	TRIER DITCH (DOWNSTREAM CSO)	3	3		3																				
GREAT LAKES	041000050101	ALLEN CO	INA0511_T1001	DOCTOR DITCH	3	3		3																				
GREAT LAKES	04100005010020	ALLEN CO	INA0511_T1003	CONCHOIT DITCH	3	3		3																				
GREAT LAKES	041000050101	ALLEN CO	INA0511_T1004	CONCHOIT DITCH	3	3		3																				
GREAT LAKES	04100005010020	ALLEN CO	INA0511_T1004A	CONCHOIT DITCH	3	3		3																				

BASIN	HYDROLOGIC UNIT CODE	COUNTY	AUID	WATER_NAME	RECREATIONAL USE	FISHABLE USE	PUBLIC WATER SUPPLY	AQUATIC LIFE USE	ALGAE	AMMONIA	CHLORIDE	DIOXIN (WATER)	DISSOLVED OXYGEN	E. COLI	FREE CYANIDE	IMPAIRED BIOTIC COMMUNITIES	NUTRIENTS	OIL AND GREASE	PCBS (FISH TISSUE)	PCBS (WATER)	PESTICIDES	PH	PHOSPHORUS	SILTATION	SULFATE	TASTE AND ODOR	TOTAL MERCURY (FISH TISSUE)	TOTAL MERCURY (WATER)
GREAT LAKES	04100005010020	ALLEN CO	INA0511_T1004B	CONCHOIT DITCH	3	3		3																				
GREAT LAKES	04100005010010	ALLEN CO	INA0512_01	MAUMEE RIVER	4A	3		2						4A		5A	5A											
GREAT LAKES	04100005010010	ALLEN CO	INA0512_01	MAUMEE RIVER	4A	5B		2						4A					5B									
GREAT LAKES	04100005010010	ALLEN CO	INA0512_02	MAUMEE RIVER	4A	3		2						4A		5A	5A											
GREAT LAKES	04100005010010	ALLEN CO	INA0512_02	MAUMEE RIVER	4A	5B		2						4A					5B									
GREAT LAKES	04100005010040	ALLEN CO	INA0512_03	MAUMEE RIVER	4A	3		5A						4A			5A											
GREAT LAKES	04100005010040	ALLEN CO	INA0512_03	MAUMEE RIVER	4A	5B		3						4A					5B									
GREAT LAKES	04100005010040	ALLEN CO	INA0512_04	MAUMEE RIVER	4A	3		5A						4A			5A											
GREAT LAKES	04100005010040	ALLEN CO	INA0512_04	MAUMEE RIVER	4A	5B		3						4A					5B									
GREAT LAKES	04100005010040	ALLEN CO	INA0512_05	MAUMEE RIVER	4A	3		5A						4A			5A											
GREAT LAKES	04100005010040	ALLEN CO	INA0512_05	MAUMEE RIVER	4A	5B		3						4A					5B									
GREAT LAKES	04100005010050	ALLEN CO	INA0512_06	WABASH AND ERIE CANAL	3	3		3																				
GREAT LAKES	04100005010010	ALLEN CO	INA0512_T1001	MAUMEE RIVER - UNNAMED TRIBUTARY	3	3		3																				
GREAT LAKES	041000050102	ALLEN CO	INA0512_T1002	MAUMEE RIVER - UNNAMED TRIBUTARY	3	3		3																				
GREAT LAKES	041000050102	ALLEN CO	INA0512_T1003	MAUMEE RIVER - UNNAMED TRIBUTARY	3	3		3																				
GREAT LAKES	04100005010040	ALLEN CO	INA0512_T1004	BULLERMAN BRANCH	3	3		2																				
GREAT LAKES	04100005010040	ALLEN CO	INA0512_T1005	BULLERMAN BRANCH	3	3		2																				
GREAT LAKES	04100005010060	ALLEN CO	INA0513_01	MAUMEE RIVER	4A	3		2						4A		5A												
GREAT LAKES	04100005010060	ALLEN CO	INA0513_01	MAUMEE RIVER	4A	5B		2						4A					5B									
GREAT LAKES	04100005010070	ALLEN CO	INA0513_02	WABASH AND ERIE CANAL	3	3		3																				
GREAT LAKES	04100005010060	ALLEN CO	INA0513_T1001	KOESTER DITCH	3	3		3																				
GREAT LAKES	04100005010060	ALLEN CO	INA0513_T1002	SIXMILE CREEK	3	3		3																				
GREAT LAKES	04100005010060	ALLEN CO	INA0513_T1003	MEIER DITCH	3	3		3																				
GREAT LAKES	04100005010070	ALLEN CO	INA0513_T1004	GAR DITCH	3	3		3																				
GREAT LAKES	04100005010050	ALLEN CO	INA0513_T1006	MARTIN DITCH	3	3		3																				
GREAT LAKES	04100005010050	ALLEN CO	INA0513_T1007	MARTIN DITCH	3	3		3																				
GREAT LAKES	041000050104	ALLEN CO	INA0514_01	BLACK CREEK	5A	3		5A						5A		5A	5A											
GREAT LAKES	041000050104	ALLEN CO	INA0514_T1001	BLACK CREEK	5A	3		3						5A														
GREAT LAKES	041000050104	ALLEN CO	INA0514_T1002	BLACK CREEK - UNNAMED TRIBUTARY	5A	3		3						5A														
GREAT LAKES	041000050104	ALLEN CO	INA0514_T1003	BLACK CREEK - UNNAMED TRIBUTARY	3	3		3																				
GREAT LAKES	041000050104	ALLEN CO	INA0514_T1006	SMITH-FRY DITCH	3	3		3																				
GREAT LAKES	04100005010080	ALLEN CO	INA0515_01	MAUMEE RIVER	4A	5B		2						4A					5B									
GREAT LAKES	04100005010100	ALLEN CO	INA0515_02	MAUMEE RIVER	4A	3		2						4A			5A											
GREAT LAKES	04100005010100	ALLEN CO	INA0515_02	MAUMEE RIVER	4A	5B		2						4A					5B									
GREAT LAKES	04100005010080	ALLEN CO	INA0515_03	WABASH AND ERIE CANAL	3	3		3																				
GREAT LAKES	04100005010080	ALLEN CO	INA0515_T1001	SPINDLER DITCH	3	3		3																				

BASIN	HYDROLOGIC UNIT CODE	COUNTY	AUID	WATER_NAME	RECREATIONAL USE	FISHABLE USE	PUBLIC WATER SUPPLY	AQUATIC LIFE USE	ALGAE	AMMONIA	CHLORIDE	DIOXIN (WATER)	DISSOLVED OXYGEN	E. COLI	FREE CYANIDE	IMPAIRED BIOTIC COMMUNITIES	NUTRIENTS	OIL AND GREASE	PCBS (FISH TISSUE)	PCBS (WATER)	PESTICIDES	PH	PHOSPHORUS	SILTATION	SULFATE	TASTE AND ODOR	TOTAL MERCURY (FISH TISSUE)	TOTAL MERCURY (WATER)
GREAT LAKES	04100005010090	ALLEN CO	INA0515_T1002	WILBUR DITCH	3	3		3																				
GREAT LAKES	04100005010100	ALLEN CO	INA0515_T1003	GROVER DITCH	3	3		3																				
GREAT LAKES	04100005010100	ALLEN CO	INA0515_T1005	MARSH DITCH	3	3		3																				
GREAT LAKES	04100005010120	ALLEN CO	INA0516_01	MAUMEE RIVER	4A	3		5A						4A			5A											
GREAT LAKES	04100005010120	ALLEN CO	INA0516_01	MAUMEE RIVER	4A	5B		3						4A					5B									
GREAT LAKES	04100005010120	ALLEN CO	INA0516_02	WABASH AND ERIE CANAL	3	3		3																				
GREAT LAKES	041000050106	ALLEN CO	INA0516_T1001	MAUMEE RIVER - UNNAMED TRIBUTARY	3	3		3																				
GREAT LAKES	04100005010120	ALLEN CO	INA0516_T1002	MARSH DITCH	3	3		3																				
GREAT LAKES	04100005010120	ALLEN CO	INA0516_T1003	SHUMACHER DITCH	3	3		3																				
GREAT LAKES	04100005010120	ALLEN CO	INA0516_T1004	HETRICK DITCH MARSH DITCH AND OTHER TRIBS	3	3		3																				
GREAT LAKES	04100005010120	ALLEN CO	INA0516_T1005	EDGERTON-CARSON DITCH	3	3		3																				
GREAT LAKES	04100005010120	ALLEN CO	INA0516_T1006	IMBACH DITCH	3	3		3																				
GREAT LAKES	04100005010120	ALLEN CO	INA0516_T1007	MILLER DITCH	3	3		3																				
GREAT LAKES	04100005010120	ALLEN CO	INA0516_T1008	ROMY-BOBILYA DITCH	3	3		3																				
GREAT LAKES	041000050201	ALLEN CO	INA0521_01	LITZENBERG DITCH	3	3		3																				
GREAT LAKES	04100005010130	ALLEN CO	INA0522_01	MAUMEE RIVER	4A	3		5A						4A			5A											
GREAT LAKES	04100005010130	ALLEN CO	INA0522_01	MAUMEE RIVER	4A	5B		3						4A					5B									
GREAT LAKES	041000050201	ALLEN CO	INA0522_02	WABASH AND ERIE CANAL	3	3		3																				
GREAT LAKES	041000050201	ALLEN CO	INA0522_T1001	VILAND DITCH	3	3		3																				
GREAT LAKES	04100005010140	ALLEN CO	INA0522_T1002	HAMM INTERCEPTOR DITCH	3	3		5A								5A	5A											
GREAT LAKES	04100005010140	ALLEN CO	INA0523_01	HAMM INTERCEPTOR DITCH	3	3		5A								5A	5A											
GREAT LAKES	041000050203	ALLEN CO	INA0523_01A	HAMM INTEREPTOR DITCH	3	3		3																				
GREAT LAKES	04100005010140	ALLEN CO	INA0523_T1001	SOWERS DITCH	3	3		5A								5A	5A											
GREAT LAKES	04100005010140	ALLEN CO	INA0523_T1002	JACKSON NUMBER TWO DITCH	3	3		5A								5A	5A											
GREAT LAKES	04100005010140	ALLEN CO	INA0523_T1003	JACKSON DITCH	3	3		5A								5A	5A											
GREAT LAKES	04100005010140	ALLEN CO	INA0523_T1004	HAMM DITCH	5A	3		3						5A														
GREAT LAKES	04100005010140	ALLEN CO	INA0523_T1005	KNAPP DITCH	3	3		5A								5A	5A											
GREAT LAKES	04100005020040	ALLEN CO	INA0523_T1006A	TUSTISON CREEK	3	3		3																				
GREAT LAKES	04100005020040	ALLEN CO	INA0523_T1006B	TUSTISON DITCH	3	3		3																				
GREAT LAKES	04100005020050	ALLEN CO	INA0524_T1001A	SOUTH FORK GORDON CREEK	3	3		3																				
GREAT LAKES	04100005020050	ALLEN CO	INA0524_T1001B	SOUTH FORK GORDON CREEK	3	3		3																				
GREAT LAKES	04100005020050	ALLEN CO	INA0524_T1002A	SOUTH FORK GORDON CREEK	3	3		3																				
GREAT LAKES	04100005020050	ALLEN CO	INA0524_T1002B	SOUTH FORK GORDON CREEK	3	3		3																				
GREAT LAKES	04100003010140	ALLEN CO	INA05P1008_00	RICH LAKE	3	3		3																				
GREAT LAKES	041000030705	NOBLE CO	INA075_10003	LITTLE CEDAR CREEK - UNNAMED TRIBUTARY	3	3		3																				
GREAT LAKES	04100007120010	ADAMS CO	INA07C1_01	FLATROCK CREEK - UNNAMED TRIBUTARY	3	3		3																				

BASIN	HYDROLOGIC UNIT CODE	COUNTY	AUID	WATER_NAME	RECREATIONAL USE	FISHABLE USE	PUBLIC WATER SUPPLY	AQUATIC LIFE USE	ALGAE	AMMONIA	CHLORIDE	DIOXIN (WATER)	DISSOLVED OXYGEN	E. COLI	FREE CYANIDE	IMPAIRED BIOTIC COMMUNITIES	NUTRIENTS	OIL AND GREASE	PCBS (FISH TISSUE)	PCBS (WATER)	PESTICIDES	PH	PHOSPHORUS	SILTATION	SULFATE	TASTE AND ODOR	TOTAL MERCURY (FISH TISSUE)	TOTAL MERCURY (WATER)
GREAT LAKES	04100007120010	ADAMS CO	INA07C1_T1001A	FLATROCK CREEK	3	3		3																				
GREAT LAKES	04100007120030	ALLEN CO	INA07C2_03	HOFFMAN DITCH	3	3		3																				
GREAT LAKES	04100007120030	ALLEN CO	INA07C2_04	HOFFMAN DITCH	3	3		3																				
GREAT LAKES	04100007120040	ALLEN CO	INA07C3_01	HOFFMAN CREEK	3	3		3																				
GREAT LAKES	04100007120040	ALLEN CO	INA07C3_T1001	BOHNKE DITCH	3	3		3																				
GREAT LAKES	04100007120040	ALLEN CO	INA07C3_T1002	BELL PECKHAM DITCH	3	3		3																				
GREAT LAKES	04100007120040	ALLEN CO	INA07C3_T1004	ELLISON DITCH	3	3		3																				
GREAT LAKES	04100007120040	ALLEN CO	INA07C3_T1005	RAY DITCH	3	3		3																				
GREAT LAKES	04100007120040	ALLEN CO	INA07C3_T1006	GROMEAUX DITCH	3	3		5A								5A												
GREAT LAKES	04100007120040	ALLEN CO	INA07C3_T1007	HOFFMAN CREEK-BOHNKE DITCH-ELLISON DITCH	3	3		3																				
GREAT LAKES	041000071204	ALLEN CO	INA07C4_01	FLATROCK CREEK	3	3		5A								5A												
GREAT LAKES	041000071204	ALLEN CO	INA07C4_02	FLATROCK CREEK	3	3		3																				
GREAT LAKES	041000071204	ALLEN CO	INA07C4_03	FLATROCK CREEK	3	3		5A					5A			5A												
GREAT LAKES	041000071204	ADAMS CO	INA07C4_T1002	FLATROCK CREEK - UNNAMED TRIBUTARY	3	3		3																				
GREAT LAKES	041000071204	ALLEN CO	INA07C4_T1003	BROWN DITCH	3	3		5A								5A												
GREAT LAKES	041000071204	ALLEN CO	INA07C4_T1004	BROWN DITCH	3	3		5A								5A												
GREAT LAKES	041000071204	ALLEN CO	INA07C4_T1005	BROWN DITCH - UNNAMED TRIBUTAY	3	3		3																				
GREAT LAKES	041000071204	ALLEN CO	INA07C4_T1006	SCOFF DITCH	3	3		3																				
GREAT LAKES	04100007120050	ALLEN CO	INA07C5_01	FLATROCK CREEK	3	3		3																				
GREAT LAKES	04100007120050	ALLEN CO	INA07C5_T1001	MOUREY DITCH	3	3		3																				
GREAT LAKES	04100007120050	ALLEN CO	INA07C5_T1002A	WHITE DITCH	3	3		3																				
GREAT LAKES	04100007120050	ALLEN CO	INA07C5_T1003A	WHITE DITCH	3	3		3																				
GREAT LAKES	04100007120050	ALLEN CO	INA07C5_T1004A	WHITE DITCH	3	3		3																				
GREAT LAKES	04100007120050	ALLEN CO	INA07C5_T1005A	SORGEN DITCH	3	3		3																				
GREAT LAKES	041000071205	ALLEN CO	INA07C5_T1006A	WHITE DITCH - UNNAMED TRIBUTARY	3	3		3																				
GREAT LAKES	04100005010130	ALLEN CO	INA07C5_T1007A	LITZENBERG DITCH	3	3		3																				
UPPER WABASH	051201010404	JAY CO	INB01_T1004	HOUSER DITCH	3	3		3																				
UPPER WABASH	05120101010020	JAY CO	INB0112_01	STONY CREEK	3	3		3																				
UPPER WABASH	05120101010020	JAY CO	INB0112_T1001	PEDEN DITCH	3	3		3																				
UPPER WABASH	05120101010030	JAY CO	INB0113_01	JUTTE RUN	3	3		3																				
UPPER WABASH	051201010401	JAY CO	INB0141_01	LIMBERLOST CREEK	3	3		4A								4A												
UPPER WABASH	051201010401	JAY CO	INB0141_T1006	LIMBERLOST CREEK	3	3		4A								4A												
UPPER WABASH	051201010401	JAY CO	INB0141_T1007	WILSON CREEK	3	3		4A								4A												
UPPER WABASH	051201010401	JAY CO	INB0141_T1008	FRANKS DRAIN	3	3		4A								4A												
UPPER WABASH	051201010402	WELLS CO	INB0142_01	CAMP RUN	3	3		3																				
UPPER WABASH	051201010402	WELLS CO	INB0142_T1001	MCALLISTER DITCH	3	3		3																				

BASIN	HYDROLOGIC UNIT CODE	COUNTY	AUID	WATER_NAME	RECREATIONAL USE	FISHABLE USE	PUBLIC WATER SUPPLY	AQUATIC LIFE USE	ALGAE	AMMONIA	CHLORIDE	DIOXIN (WATER)	DISSOLVED OXYGEN	E. COLI	FREE CYANIDE	IMPAIRED BIOTIC COMMUNITIES	NUTRIENTS	OIL AND GREASE	PCBS (FISH TISSUE)	PCBS (WATER)	PESTICIDES	PH	PHOSPHORUS	SILTATION	SULFATE	TASTE AND ODOR	TOTAL MERCURY (FISH TISSUE)	TOTAL MERCURY (WATER)
UPPER WABASH	051201010402	JAY CO	INB0142_T1003	WILLIAMS DITCH	3	3		3																				
UPPER WABASH	051201010402	JAY CO	INB0142_T1004	VOTAW DITCH	3	3		3																				
UPPER WABASH	051201010402	JAY CO	INB0143_01	BEAR CREEK	5A	3		3						5A														
UPPER WABASH	051201010402	JAY CO	INB0143_02	BEAR CREEK	3	3		3																				
UPPER ILLINOIS	051201010403	JAY CO	INB0143_T1001	FREEMEYER DITCH	3	3		3																				
UPPER WABASH	051201010403	JAY CO	INB0143_T1002	STROUBLE DITCH	3	3		3																				
UPPER WABASH	051201010403	JAY CO	INB0143_T1003	TRI RUN	3	3		3																				
UPPER WABASH	051201010403	JAY CO	INB0143_T1004	BOCKOVEN DITCH	3	3		3																				
UPPER WABASH	051201010404	JAY CO	INB0144_01	LIMBERLOST CREEK	3	3		4A								4A												
UPPER WABASH	051201010404	JAY CO	INB0144_T1001	HAFFNER DITCH	3	3		4A								4A												
UPPER WABASH	051201010404	JAY CO	INB0144_T1002	DAVISON DITCH	3	3		4A								4A												
UPPER WABASH	051201010404	JAY CO	INB0144_T1003	PERRY DITCH	3	3		4A								4A												
UPPER WABASH	05120101050060	JAY CO	INB0144_T1004	HOUSER DITCH	3	3		2																				
UPPER WABASH	051201010405	ADAMS CO	INB0145_01	LOBLOLLY CREEK	3	3		3																				
UPPER WABASH	051201010405	ADAMS CO	INB0145_02	LOBLOLLY CREEK	3	3		3																				
UPPER WABASH	051201010405	JAY CO	INB0145_T1001	VOTAW DITCH	3	3		3																				
UPPER WABASH	051201010405	JAY CO	INB0145_T1002	WOLF CREEK	3	3		3																				
UPPER WABASH	05120101040010	JAY CO	INB0151_02	WABASH RIVER	4A	2		5A						4A		5A	4A											
UPPER WABASH	051201010501	JAY CO	INB0151_T1005	WABASH RIVER - UNNAMED TRIBUTARY	3	3		3																				
UPPER WABASH	051201010501	JAY CO	INB0151_T1006	WABASH RIVER - UNNAMED TRIBUTARY	3	3		3																				
UPPER WABASH	051201010501	JAY CO	INB0151_T1007	SCHERMAN DITCH	3	3		3																				
UPPER WABASH	051201010501	ADAMS CO	INB0151_T1008	WABASH RIVER - UNNAMED TRIBUTARY	3	3		3																				
UPPER WABASH	05120101040020	ADAMS CO	INB0152_03	WABASH RIVER	3	5B		2											5B									
UPPER WABASH	05120101040020	ADAMS CO	INB0152_03	WABASH RIVER	5A	3		2						5A			5A											
UPPER WABASH	05120101040020	JAY CO	INB0152_T1004	WABASH RIVER - UNNAMED TRIBUTARY	5A	3		2						5A			5A											
UPPER WABASH	05120101040020	JAY CO	INB0152_T1005	SWITZER DITCH	5A	3		2						5A			5A											
UPPER WABASH	05120101040020	ADAMS CO	INB0152_T1006	BREWSTER DITCH	5A	3		2						5A			5A											
UPPER WABASH	05120101050050	JAY CO	INB0155_02	LIMBERLOST CREEK (DOWNSTREAM OF WILSON CREEK)	3	3		2																				
UPPER WABASH	05120101050050	JAY CO	INB0155_T1013	EAST PRONG (HEADWATER)-UNNAMED TRIBUTARY	3	3		3																				
UPPER WABASH	05120101050060	JAY CO	INB0156_T1001	LIMBERLOST CREEK-UNNAMED TRIBUTARY	3	3		3																				
UPPER WABASH	05120101050060	JAY CO	INB0156_T1006	OAKLEY DITCH	3	3		3																				
UPPER WABASH	051201010502	ADAMS CO	INB0161_01	WABASH RIVER	4A	2		4A						4A		4A	4A											
UPPER WABASH	05120101060020	ADAMS CO	INB0161_02	WABASH RIVER	4A	5B		4A						4A			4A		5B									
UPPER WABASH	051201010601	ADAMS CO	INB0161_02A	WABASH RIVER - UNNAMED TRIBUTARY	3	3		3																				
UPPER WABASH	051201010601	ADAMS CO	INB0161_02B	WABASH RIVER - UNNAMED TRIBUTARY	3	3		3																				
UPPER WABASH	051201010601	ADAMS CO	INB0161_02C	WABASH RIVER - UNNAMED TRIBUTARY	3	3		3																				

BASIN	HYDROLOGIC UNIT CODE	COUNTY	AUID	WATER_NAME	RECREATIONAL USE	FISHABLE USE	PUBLIC WATER SUPPLY	AQUATIC LIFE USE	ALGAE	AMMONIA	CHLORIDE	DIOXIN (WATER)	DISSOLVED OXYGEN	E. COLI	FREE CYANIDE	IMPAIRED BIOTIC COMMUNITIES	NUTRIENTS	OIL AND GREASE	PCBS (FISH TISSUE)	PCBS (WATER)	PESTICIDES	PH	PHOSPHORUS	SILTATION	SULFATE	TASTE AND ODOR	TOTAL MERCURY (FISH TISSUE)	TOTAL MERCURY (WATER)
UPPER WABASH	05120101060010	ADAMS CO	INB0161_T1001	ENGLE DITCH BASIN	3	3		3																				
UPPER WABASH	051201010602	ADAMS CO	INB0161_T1001A	ENGLE DITCH - UNNAMED TRIBUTARY	3	3		3																				
UPPER WABASH	05120101060010	ADAMS CO	INB0161_T1002	JAMESTUTZ DITCH	3	3		2																				
UPPER WABASH	05120101060020	ADAMS CO	INB0161_T1003	GLENDENNING DITCH	3	3		3																				
UPPER WABASH	05120101060020	ADAMS CO	INB0161_T1004	WABASH RIVER-UNNAMED TRIBUTARY	3	3		3																				
UPPER WABASH	05120101060020	ADAMS CO	INB0161_T1005	WABASH RIVER - UNNAMED TRIBUTARY	3	3		3																				
UPPER WABASH	05120101060020	ADAMS CO	INB0161_T1006	WABASH RIVER - UNNAMED TRIBUTARY	3	3		3																				
UPPER WABASH	051201010601	ADAMS CO	INB0161_T1007	SULLIVAN DITCH	3	3		3																				
UPPER WABASH	05120101060020	ADAMS CO	INB0161_T1008	ANDERSON DITCH	3	3		3																				
UPPER WABASH	05120101060020	ADAMS CO	INB0162_T1005	WABASH RIVER-UNNAMED TRIBUTARY	3	3		3																				
UPPER WABASH	051201010602	WELLS CO	INB0162_T1009	SHOEMAKER DITCH	3	3		3																				
UPPER WABASH	051201010602	ADAMS CO	INB0162_T1010	WABASH RIVER - UNNAMED TRIBUTARY	3	3		3																				
UPPER WABASH	051201010602	ADAMS CO	INB0162_T1011	SHOEMAKER DITCH	3	3		3																				
UPPER WABASH	05120101060060	WELLS CO	INB0163_01	SIXMILE CREEK	5A	3		2						5A														
UPPER WABASH	05120101060050	WELLS CO	INB0163_T1001	BILLS CREEK	3	3		3																				
UPPER WABASH	05120101060050	WELLS CO	INB0163_T1002	JOHNS CREEK	3	3		3																				
UPPER WABASH	05120101060050	WELLS CO	INB0163_T1003	JOHNS DITCH	3	3		3																				
UPPER WABASH	05120101060050	WELLS CO	INB0163_T1004	MILLER DITCH	3	3		3																				
UPPER WABASH	05120101060040	WELLS CO	INB0164_01	WABASH RIVER	4A	5B		4A						4A			4A		5B									
UPPER WABASH	051201010604	ADAMS CO	INB0164_01A	WABASH RIVER - UNNAMED TRIBUTARY	3	3		3																				
UPPER WABASH	051201010604	WELLS CO	INB0164_01B	WABASH RIVER - UNNAMED TRIBUTARY	3	3		3																				
UPPER WABASH	051201010604	ADAMS CO	INB0164_T1002	WABASH RIVER - UNNAMED TRIBUTARY	3	3		3																				
UPPER WABASH	051201010604	WELLS CO	INB0164_T1003	RICE DITCH	3	3		3																				
UPPER WABASH	051201010604	WELLS CO	INB0164_T1004	BREINER JOINT DITCH	3	3		3																				
UPPER WABASH	051201010604	ADAMS CO	INB0164_T1005	MOSER DITCH	3	3		3																				
UPPER WABASH	051201010604	ADAMS CO	INB0164_T1006	MEYER LAKE OUTLET	3	3		3											5B									
UPPER WABASH	051201010604	ADAMS CO	INB0164_T1007	WABASH RIVER - UNNAMED TRIBUTARY	3	3		3																				
UPPER WABASH	051201010604	WELLS CO	INB0164_T1008	WABASH RIVER - UNNAMED TRIBUTARY	3	3		3																				
UPPER WABASH	051201010604	WELLS CO	INB0164_T1009	WABASH RIVER - UNNAMED TRIBUTARY	3	3		3																				
UPPER WABASH	051201010604	WELLS CO	INB0164_T1010	MARKLEY DITCH	3	3		3																				
UPPER WABASH	051201010604	WELLS CO	INB0164_T1011	WABASH RIVER - UNNAMED TRIBUTARY	3	3		3																				
UPPER WABASH	051201010701	WELLS CO	INB0171_01	ROCK CREEK	5A	3		5A						5A		5A												
UPPER WABASH	051201010701	WELLS CO	INB0171_T1003	MULLIGAN DITCH	3	3		3																				
UPPER WABASH	051201010701	WELLS CO	INB0171_T1004	LEE NUMBER TWO DITCH	3	3		3																				
UPPER WABASH	051201010701	WELLS CO	INB0171_T1005	ELM CREEK	3	3		3																				
UPPER WABASH	051201010701	WELLS CO	INB0171_T1006	MADDUX-SHOWALTER DITCH	3	3		3																				

BASIN	HYDROLOGIC UNIT CODE	COUNTY	AUID	WATER_NAME	RECREATIONAL USE	FISHABLE USE	PUBLIC WATER SUPPLY	AQUATIC LIFE USE	ALGAE	AMMONIA	CHLORIDE	DIOXIN (WATER)	DISSOLVED OXYGEN	E. COLI	FREE CYANIDE	IMPAIRED BIOTIC COMMUNITIES	NUTRIENTS	OIL AND GREASE	PCBS (FISH TISSUE)	PCBS (WATER)	PESTICIDES	PH	PHOSPHORUS	SILTATION	SULFATE	TASTE AND ODOR	TOTAL MERCURY (FISH TISSUE)	TOTAL MERCURY (WATER)
UPPER WABASH	051201010701	WELLS CO	INB0171_T1007	LAMBERT DITCH	3	3		3																				
UPPER WABASH	051201010701	WELLS CO	INB0171_T1008	MARKLEY DITCH	3	3		3																				
UPPER WABASH	051201010702	WELLS CO	INB0172_01	MOSSBURG DITCH	3	3		3																				
UPPER WABASH	051201010702	HUNTINGTON CO	INB0172_T1004	STEVENS DITCH	3	3		3																				
UPPER WABASH	051201010702	HUNTINGTON CO	INB0172_T1004A	STEVENS DITCH - UNNAMED TRIBUTARY	3	3		3																				
UPPER WABASH	051201010702	HUNTINGTON CO	INB0172_T1005	PALMER DITCH	3	3		3																				
UPPER WABASH	051201010702	WELLS CO	INB0172_T1006	CLARK DITCH	3	3		3																				
UPPER WABASH	051201010703	WELLS CO	INB0173_01	ROCK CREEK	3	3		3																				
UPPER WABASH	051201010703	WELLS CO	INB0173_01A	ROCK CREEK - UNNAMED TRIBUTARY	3	3		3																				
UPPER WABASH	051201010703	WELLS CO	INB0173_T1005	JAMISON DITCH	3	3		3																				
UPPER WABASH	051201010703	WELLS CO	INB0173_T1006	NEFF DITCH	3	3		3																				
UPPER WABASH	051201010703	WELLS CO	INB0173_T1007	STITES DITCH	3	3		3																				
UPPER WABASH	051201010703	WELLS CO	INB0173_T1008	SPAKE DITCH	3	3		3																				
UPPER WABASH	051201010703	WELLS CO	INB0173_T1009	ROCK CREEK - UNNAMED TRIBUTARY	3	3		3																				
UPPER WABASH	051201010703	WELLS CO	INB0173_T1010	WYLEY DITCH	3	3		3																				
UPPER WABASH	05120101080060	WELLS CO	INB0174_01	ROCK CREEK	5A	3		3						5A														
UPPER WABASH	05120101080060	WELLS CO	INB0174_01	ROCK CREEK	3	5B		3											5B									
UPPER WABASH	05120101080070	HUNTINGTON CO	INB0174_02	ROCK CREEK	3	5B		2											5B									
UPPER WABASH	051201010704	WELLS CO	INB0174_T1006	WHITELOCK DITCH	3	3		3											5B									
UPPER WABASH	051201010704	WELLS CO	INB0174_T1007	REDDING DITCH	3	3		3											5B									
UPPER WABASH	051201010704	HUNTINGTON CO	INB0174_T1008	RCOK CREEK - UNNAMED TRIBUTARY	3	3		3											5B									
UPPER WABASH	05120101080070	HUNTINGTON CO	INB0174_T1009	ELKENBERRY DITCH	3	5B		3											5B									
UPPER WABASH	05120101070010	WELLS CO	INB0181_01	WABASH RIVER	4A	5B		4A						4A			4A		5B									
UPPER WABASH	051201010801	WELLS CO	INB0181_T1001	WABASH RIVER - UNNAMED TRIBUTARY	3	3		3																				
UPPER WABASH	05120101070010	WELLS CO	INB0181_T1002	MARKLEY DITCH	3	3		3																				
UPPER WABASH	051201010801	WELLS CO	INB0181_T1003	WABASH RIVER - UNNAMED TRIBUTARY	3	3		3																				
UPPER WABASH	05120101070020	WELLS CO	INB0181_T1004	JOHNS CREEK	3	3		3																				
UPPER WABASH	05120101070040	WELLS CO	INB0182_01	WABASH RIVER	4A	2		4A						4A			4A											
UPPER WABASH	05120101070030	WELLS CO	INB0182_T1002	HALLS CREEK	3	3		3																				
UPPER WABASH	05120101070040	WELLS CO	INB0182_T1006	DOWTY DITCH	3	3		3																				
UPPER WABASH	05120101070050	WELLS CO	INB0183_03	WABASH RIVER	4A	2		4A						4A			4A											
UPPER WABASH	051201010803	WELLS CO	INB0183_T1001	FLEMMING DITCH	3	3		3																				
UPPER WABASH	051201010803	WELLS CO	INB0183_T1002	BENDER DITCH	3	3		3																				
UPPER WABASH	051201010803	WELLS CO	INB0183_T1003	LESH DITCH	3	3		3																				
UPPER WABASH	05120101070060	HUNTINGTON CO	INB0184_01	WABASH RIVER	4A	2		4A						4A			4A											
UPPER WABASH	05120101070060	WELLS CO	INB0184_T1001	GRIFFIN DITCH	3	3		2																				

BASIN	HYDROLOGIC UNIT CODE	COUNTY	AUID	WATER_NAME	RECREATIONAL USE	FISHABLE USE	PUBLIC WATER SUPPLY	AQUATIC LIFE USE	ALGAE	AMMONIA	CHLORIDE	DIOXIN (WATER)	DISSOLVED OXYGEN	E. COLI	FREE CYANIDE	IMPAIRED BIOTIC COMMUNITIES	NUTRIENTS	OIL AND GREASE	PCBS (FISH TISSUE)	PCBS (WATER)	PESTICIDES	PH	PHOSPHORUS	SILTATION	SULFATE	TASTE AND ODOR	TOTAL MERCURY (FISH TISSUE)	TOTAL MERCURY (WATER)
UPPER WABASH	051201010804	HUNTINGTON CO	INB0184_T1002	WABASH RIVER - UNNAMED TRIBUTARY	3	3		3																				
UPPER WABASH	051201010901	WELLS CO	INB0191_01	EIGHTMILE CREEK	3	3		3																				
UPPER WABASH	051201010901	WELLS CO	INB0191_T1001	PIGEON NUMBER TWO DITCH	3	3		3																				
UPPER WABASH	051201010901	WELLS CO	INB0191_T1002	MAPLE CREEK	3	3		3																				
UPPER WABASH	051201010901	WELLS CO	INB0191_T1003	MAPLE CREEK - UNNAMED TRIBUTARY	3	3		3																				
UPPER WABASH	051201010902	WELLS CO	INB0192_01	EIGHTMILE CREEK	5A	3		5A						5A		5A												
UPPER WABASH	051201010902	WELLS CO	INB0192_T1001	EIGHTMILE NUMBER TWO DITCH	3	3		3																				
UPPER WABASH	051201010902	WELLS CO	INB0192_T1002	MELLOT DITCH	3	3		3																				
UPPER WABASH	051201010902	WELLS CO	INB0192_T1003	HUNTER DRAIN	3	3		3																				
UPPER WABASH	051201010903	WELLS CO	INB0193_01	EIGHTMILE CREEK	3	3		3																				
UPPER WABASH	051201010903	WELLS CO	INB0193_01A	EIGHTMILE CREEK - UNNAMED TRIBUTARY	3	3		3																				
UPPER WABASH	051201010903	WELLS CO	INB0193_01B	EIGHTMILE CREEK - UNNAMED TRIBUTARY	3	3		3																				
UPPER WABASH	051201010903	WELLS CO	INB0193_02	BIG CREEK	3	3		3																				
UPPER WABASH	051201010903	WELLS CO	INB0193_T1001	EIGHTMILE CREEK - UNNAMED TRIBUTARY	3	3		3																				
UPPER WABASH	051201010903	WELLS CO	INB0193_T1002	EIGHTMILE CREEK - UNNAMED TRIBUTARY	3	3		3																				
UPPER WABASH	051201010903	WELLS CO	INB0193_T1003	EIGHTMILE CREEK - UNNAMED TRIBUTARY	3	3		3																				
UPPER WABASH	051201010904	ALLEN CO	INB0194_T1001	JOHNSON DITCH	3	3		3																				
UPPER WABASH	051201010904	ALLEN CO	INB0194_T1002	WITZGALL DITCH	3	3		2																				
UPPER WABASH	051201010904	ALLEN CO	INB0194_T1003	EIGHTMILE CREEK - UNNAMED TRIBUTARY	3	3		3																				
UPPER WABASH	051201010904	ALLEN CO	INB0194_T1004	EIGHTMILE CREEK - UNNAMED TRIBUTARY	3	3		3																				
UPPER WABASH	051201010904	ALLEN CO	INB0194_T1006	EIGHTMILE CREEK - UNNAMED TRIBUTARY	3	3		3																				
UPPER WABASH	051201010904	ALLEN CO	INB0194_T1007	EIGHTMILE CREEK - UNNAMED TRIBUTARY	3	3		3																				
UPPER WABASH	051201011001	ALLEN CO	INB01A1_01	SEEGAR DITCH	5A	3		5A					5A	5A														
UPPER WABASH	051201011001	ALLEN CO	INB01A1_T1001	SEEGAR DITCH - UNNAMED TRIBUTARY	5A	3		3						5A														
UPPER WABASH	051201011001	ALLEN CO	INB01A1_T1002	SEEGAR DITCH - UNNAMED TRIBUTARY	5A	3		3						5A														
UPPER WABASH	051201011001	ALLEN CO	INB01A1_T1003	SEEGAR DITCH - UNNAMED TRIBUTARY	3	3		3																				
UPPER WABASH	051201011001	ALLEN CO	INB01A1_T1004	SEEGAR DITCH - UNNAMED TRIBUTARY	3	3		3																				
UPPER WABASH	051201011001	ALLEN CO	INB01A1_T1005	FELGER DITCH	3	3		3																				
UPPER WABASH	051201011002	ALLEN CO	INB01A2_02	ABOITE CREEK	3	3		3																				
UPPER WABASH	051201011002	ALLEN CO	INB01A2_02A	ABOITE CREEK - UNNAMED TRIBUTARY	3	3		3																				
UPPER WABASH	051201011002	ALLEN CO	INB01A2_T1011	BEAL TAYLOR DITCH	3	3		3																				
UPPER WABASH	051201011002	ALLEN CO	INB01A2_T1012	ABOITE CREEK - UNNAMED TRIBUTARY	3	3		3																				
UPPER WABASH	051201011002	ALLEN CO	INB01A2_T1013	SQUAW CREEK	3	3		3																				
UPPER WABASH	05120101100010	ALLEN CO	INB01A3_02	ROBINSON CREEK	3	3		3																				
UPPER WABASH	051201011003	ALLEN CO	INB01A3_T1002	BRINDLE DITCH	3	3		3																				
UPPER WABASH	051201011003	ALLEN CO	INB01A3_T1003	ROBINSON CREEK - UNNAMED TRIBUTARY	3	3		3																				

BASIN	HYDROLOGIC UNIT CODE	COUNTY	AUID	WATER_NAME	RECREATIONAL USE	FISHABLE USE	PUBLIC WATER SUPPLY	AQUATIC LIFE USE	ALGAE	AMMONIA	CHLORIDE	DIOXIN (WATER)	DISSOLVED OXYGEN	E. COLI	FREE CYANIDE	IMPAIRED BIOTIC COMMUNITIES	NUTRIENTS	OIL AND GREASE	PCBS (FISH TISSUE)	PCBS (WATER)	PESTICIDES	PH	PHOSPHORUS	SILTATION	SULFATE	TASTE AND ODOR	TOTAL MERCURY (FISH TISSUE)	TOTAL MERCURY (WATER)
UPPER WABASH	05120101100010	ALLEN CO	INB01A3_T1004	ROBINSON CREEK - UNNAMED TRIBUTARY	3	3		3																				
UPPER WABASH	051201011003	ALLEN CO	INB01A3_T1005	ROBINSON CREEK - UNNAMED TRIBUTARY	3	3		3																				
UPPER WABASH	051201011004	ALLEN CO	INB01A4_03	LITTLE RIVER	3	3		3																				
UPPER WABASH	051201011004	ALLEN CO	INB01A4_T1006	MCCULLOUGH DITCH NUMBER FOUR	3	3		3																				
UPPER WABASH	051201011004	ALLEN CO	INB01A4_T1007	LITTLE RIVER - UNNAMED TRIBUTARY	3	3		3																				
UPPER WABASH	051201011004	ALLEN CO	INB01A4_T1008	LITTLE RIVER - UNNAMED TRIBUTARY	3	3		3																				
UPPER WABASH	051201011004	ALLEN CO	INB01A4_T1009	FLAUGH DITCH	3	3		3																				
UPPER WABASH	051201011004	ALLEN CO	INB01A4_T1010	DURNELL DITCH	3	3		3																				
UPPER WABASH	051201011004	ALLEN CO	INB01A4_T1011	MCCULLOUGH DITCH NUMBER ONE - UNNAMED TRIBUTARY	3	3		3																				
UPPER WABASH	051201011004	ALLEN CO	INB01A4_T1012	MCCULLOUGH DITCH NUMBER ONE	3	3		3																				
UPPER WABASH	051201011004	ALLEN CO	INB01A4_T1012A	MCCULLOUGH DITCH NUMBER ONE - UNNAMED TRIBUTARY	3	3		3																				
UPPER WABASH	051201011004	ALLEN CO	INB01A4_T1013	MCCULLOUGH DITCH NUMBER ONE - UNNAMED TRIBUTARY	3	3		3																				
UPPER WABASH	051201011004	ALLEN CO	INB01A4_T1014	MCCULLOUGH DITCH NUMBER ONE - UNNAMED TRIBUTARY	3	3		3																				
UPPER WABASH	051201011004	ALLEN CO	INB01A4_T1015	MCCULLOUGH DITCH NUMBER ONE - UNNAMED TRIBUTARY	3	3		3																				
UPPER WABASH	051201011004	ALLEN CO	INB01A4_T1016	MCCULLOUGH DITCH NUMBER ONE - UNNAMED TRIBUTARY	3	3		3																				
UPPER WABASH	051201011004	ALLEN CO	INB01A4_T1017	LITTLE RIVER - UNNAMED TRIBUTARY	3	3		3																				
UPPER WABASH	05120101100060	HUNTINGTON CO	INB01A5_T1007	BIG INDIAN CREEK	5A	3		5A						5A		5A												
UPPER WABASH	05120101100060	HUNTINGTON CO	INB01A5_T1008	LITTLE INDIAN CREEK	3	3		3																				
UPPER WABASH	051201011006	HUNTINGTON CO	INB01A6_01	LITTLE RIVER	3	3		3																				
UPPER WABASH	05120101100060	HUNTINGTON CO	INB01A6_T1001	LITTLE RIVER - UNNAMED TRIBUTARY	3	3		3																				
UPPER WABASH	05120101100060	HUNTINGTON CO	INB01A6_T1002	CALF CREEK	5A	3		5A						5A		5A												
UPPER WABASH	05120101100060	HUNTINGTON CO	INB01A6_T1003	LITTLE RIVER - UNNAMED TRIBUTARY	3	3		3																				
UPPER WABASH	05120101100060	HUNTINGTON CO	INB01A6_T1004	COW CREEK	3	3		3																				
UPPER WABASH	051201011101	WELLS CO	INB01B1_01	FLAT CREEK	3	3		3																				
UPPER WABASH	051201011101	WELLS CO	INB01B1_T1001	FLAT CREEK - UNNAMED TRIBUTARY	3	3		3																				
UPPER WABASH	051201011101	HUNTINGTON CO	INB01B1_T1002	FLAT CREEK - UNNAMED TRIBUTARY	3	3		3																				
UPPER WABASH	051201011101	HUNTINGTON CO	INB01B1_T1003	FLAT CREEK - UNNAMED TRIBUTARY	3	3		3																				
UPPER WABASH	051201011101	HUNTINGTON CO	INB01B1_T1004	FLAT CREEK - UNNAMED TRIBUTARY	3	3		3																				
UPPER WABASH	051201011101	HUNTINGTON CO	INB01B1_T1005	FLAT CREEK - UNNAMED TRIBUTARY	3	3		3																				
UPPER WABASH	051201011102	HUNTINGTON CO	INB01B2_01	LITTLE RIVER	3	3		3																				
UPPER WABASH	051201011102	HUNTINGTON CO	INB01B2_02	BULL CREEK	3	3		3																				
UPPER WABASH	051201011102	HUNTINGTON CO	INB01B2_T1001	LITTLE RIVER - UNNAMED TRIBUTARY	3	3		3																				
UPPER WABASH	051201011102	HUNTINGTON CO	INB01B2_T1002	LITTLE RIVER - UNNAMED TRIBUTARY	3	3		3																				
UPPER WABASH	051201011102	HUNTINGTON CO	INB01B2_T1003	LITTLE RIVER - UNNAMED TRIBUTARY	3	3		3																				
UPPER WABASH	051201011102	HUNTINGTON CO	INB01B2_T1004	BECK DITCH	3	3		3																				
UPPER WABASH	051201011102	HUNTINGTON CO	INB01B2_T1005	NORTH BECK DITCH	3	3		3																				

BASIN	HYDROLOGIC UNIT CODE	COUNTY	AUID	WATER_NAME	RECREATIONAL USE	FISHABLE USE	PUBLIC WATER SUPPLY	AQUATIC LIFE USE	ALGAE	AMMONIA	CHLORIDE	DIOXIN (WATER)	DISSOLVED OXYGEN	E. COLI	FREE CYANIDE	IMPAIRED BIOTIC COMMUNITIES	NUTRIENTS	OIL AND GREASE	PCBS (FISH TISSUE)	PCBS (WATER)	PESTICIDES	PH	PHOSPHORUS	SILTATION	SULFATE	TASTE AND ODOR	TOTAL MERCURY (FISH TISSUE)	TOTAL MERCURY (WATER)
UPPER WABASH	051201011103	HUNTINGTON CO	INB01B3_01	LITTLE RIVER	5A	3		5A						5A			5A											
UPPER WABASH	051201011103	HUNTINGTON CO	INB01B3_T1001	MUD CREEK	5A	3		5A						5A		5A												
UPPER WABASH	051201011103	HUNTINGTON CO	INB01B3_T1002	LITTLE RIVER - UNNAMED TRIBUTARY	3	3		3																				
UPPER WABASH	051201011103	HUNTINGTON CO	INB01B3_T1003	LITTLE RIVER - UNNAMED TRIBUTARY	3	3		3																				
UPPER WABASH	051201011104	HUNTINGTON CO	INB01B4_03	LITTLE RIVER	3	3		3																				
UPPER WABASH	051201011104	HUNTINGTON CO	INB01B4_T1001	INLET TO CLAIR LAKE	3	3		3																				
UPPER WABASH	051201011104	HUNTINGTON CO	INB01B4_T1002	RABBIT RUN	3	3		3																				
UPPER WABASH	051201011104	HUNTINGTON CO	INB01B4_T1003	FLINT CREEK	3	3		3																				
UPPER WABASH	051201011201	HUNTINGTON CO	INB01C1_01	WEST BRANCH CLEAR CREEK	5A	3		5A						5A			5A											
UPPER WABASH	051201011201	HUNTINGTON CO	INB01C1_02	BROWN DITCH	3	3		3																				
UPPER WABASH	051201011201	WHITLEY CO	INB01C1_T1001	LEE DITCH	3	3		3																				
UPPER WABASH	051201011201	HUNTINGTON CO	INB01C1_T1002	VERDRICK DITCH	3	3		3																				
UPPER WABASH	051201011202	HUNTINGTON CO	INB01C2_03	CLEAR CREEK	3	3		3																				
UPPER WABASH	051201011202	HUNTINGTON CO	INB01C2_04	CLEAR CREEK	3	3		3																				
UPPER WABASH	051201011202	HUNTINGTON CO	INB01C2_T1001	CLEAR CREEK - UNNAMED TRIBUTARY	3	3		3																				
UPPER WABASH	051201011202	HUNTINGTON CO	INB01C2_T1002	CLEAR CREEK - UNNAMED TRIBUTARY	3	3		3																				
UPPER WABASH	051201011202	HUNTINGTON CO	INB01C2_T1003	CLEAR CREEK - UNNAMED TRIBUTARY	3	3		3																				
UPPER WABASH	051201011202	HUNTINGTON CO	INB01C2_T1005	CLEAR CREEK - UNNAMED TRIBUTARY	3	3		3																				
UPPER WABASH	051201011301	HUNTINGTON CO	INB01D1_T1002	WABASH RIVER - UNNAMED TRIBUTARY	3	3		3																				
UPPER WABASH	051201011301	HUNTINGTON CO	INB01D1_T1003	WABASH RIVER - UNNAMED TRIBUTARY	3	3		3																				
UPPER WABASH	051201011301	HUNTINGTON CO	INB01D1_T1004	WABASH RIVER - UNNAMED TRIBUTARY	3	3		3																				
UPPER WABASH	051201011301	HUNTINGTON CO	INB01D1_T1005	WABASH RIVER - UNNAMED TRIBUTARY	3	3		3																				
UPPER WABASH	051201011301	HUNTINGTON CO	INB01D1_T1006	TAH KUN WAH CREEK	3	3		3																				
UPPER WABASH	051201011301	HUNTINGTON CO	INB01D1_T1007	WABASH RIVER - UNNAMED TRIBUTARY	3	3		3																				
UPPER WABASH	051201011302	WABASH CO	INB01D2_02	SILVER CREEK	5A	3		3						5A														
UPPER WABASH	051201011302	WABASH CO	INB01D2_T1003	SILVER CREEK - UNNAMED TRIBUTARY	3	3		3																				
UPPER WABASH	051201011302	WABASH CO	INB01D2_T1004	SILVER CREEK - UNNAMED TRIBUTARY	3	3		3																				
UPPER WABASH	051201011302	WABASH CO	INB01D2_T1005	SILVER CREEK - UNNAMED TRIBUTARY	3	3		3																				
UPPER WABASH	051201011302	WABASH CO	INB01D2_T1006	SILVER CREEK - UNNAMED TRIBUTARY	3	3		3																				
UPPER WABASH	051201011302	WABASH CO	INB01D2_T1007	SILVER CREEK - UNNAMED TRIBUTARY	3	3		3																				
UPPER WABASH	051201011302	HUNTINGTON CO	INB01D2_T1008	NEIMAN CREEK	5A	3		3						5A														
UPPER WABASH	05120101090020	HUNTINGTON CO	INB01D3_01	WABASH RIVER	4A	3		5A						4A		5A	4A											
UPPER WABASH	05120101090020	HUNTINGTON CO	INB01D3_01	WABASH RIVER	4A	5B		4A						4A			4A		5B									
UPPER WABASH	051201011303	HUNTINGTON CO	INB01D3_02	WABASH RIVER	4A	5B		4A						4A			4A		5B									
UPPER WABASH	051201011303	HUNTINGTON CO	INB01D3_03	WABASH RIVER	4A	5B		4A						4A			4A		5B									
UPPER WABASH	051201011303	HUNTINGTON CO	INB01D3_T1001	WABASH RIVER - UNNAMED TRIBUTARY	3	3		3																				

BASIN	HYDROLOGIC UNIT CODE	COUNTY	AUID	WATER_NAME	RECREATIONAL USE	FISHABLE USE	PUBLIC WATER SUPPLY	AQUATIC LIFE USE	ALGAE	AMMONIA	CHLORIDE	DIOXIN (WATER)	DISSOLVED OXYGEN	E. COLI	FREE CYANIDE	IMPAIRED BIOTIC COMMUNITIES	NUTRIENTS	OIL AND GREASE	PCBS (FISH TISSUE)	PCBS (WATER)	PESTICIDES	PH	PHOSPHORUS	SILTATION	SULFATE	TASTE AND ODOR	TOTAL MERCURY (FISH TISSUE)	TOTAL MERCURY (WATER)
UPPER WABASH	051201011303	HUNTINGTON CO	INB01D3_T1002	WABASH RIVER - UNNAMED TRIBUTARY	3	3		3																				
UPPER WABASH	051201011303	HUNTINGTON CO	INB01D3_T1003	WABASH RIVER - UNNAMED TRIBUTARY	3	3		3																				
UPPER WABASH	051201011303	HUNTINGTON CO	INB01D3_T1004	WABASH RIVER - UNNAMED TRIBUTARY	3	3		3																				
UPPER WABASH	051201011303	HUNTINGTON CO	INB01D3_T1005	WABASH RIVER - UNNAMED TRIBUTARY	3	3		3																				
UPPER WABASH	051201011303	HUNTINGTON CO	INB01D3_T1006	WABASH RIVER - UNNAMED TRIBUTARY	3	3		3																				
UPPER WABASH	051201011304	HUNTINGTON CO	INB01D4_01	LOON CREEK	3	3		2																				
UPPER WABASH	05120101140030	WABASH CO	INB01D5_01	WABASH RIVER	4A	5B		4A						4A			4A		5B									
UPPER WABASH	051201011305	HUNTINGTON CO	INB01D5_T1001	WABASH RIVER - UNNAMED TRIBUTARY	3	3		3																				
UPPER WABASH	051201011305	HUNTINGTON CO	INB01D5_T1002	WABASH RIVER - UNNAMED TRIBUTARY	3	3		3																				
UPPER WABASH	051201011305	HUNTINGTON CO	INB01D5_T1003	WABASH RIVER - UNNAMED TRIBUTARY	3	3		3																				
UPPER WABASH	051201011305	HUNTINGTON CO	INB01D5_T1004	WABASH RIVER - UNNAMED TRIBUTARY	3	3		3																				
UPPER WABASH	051201011305	HUNTINGTON CO	INB01D5_T1005	WABASH RIVER - UNNAMED TRIBUTARY	3	3		3																				
UPPER WABASH	051201011305	HUNTINGTON CO	INB01D5_T1006	WABASH RIVER - UNNAMED TRIBUTARY	3	3		3																				
UPPER WABASH	051201011305	HUNTINGTON CO	INB01D5_T1007	WABASH RIVER - UNNAMED TRIBUTARY	3	3		3																				
UPPER WABASH	051201011305	HUNTINGTON CO	INB01D5_T1008	WABASH RIVER - UNNAMED TRIBUTARY	3	3		3																				
UPPER WABASH	051201011305	WABASH CO	INB01D5_T1009	WABASH RIVER - UNNAMED TRIBUTARY	3	3		3																				
UPPER WABASH	051201011305	HUNTINGTON CO	INB01D5_T1009A	WABASH RIVER - UNNAMED TRIBUTARY	3	3		3																				
UPPER WABASH	051201011305	HUNTINGTON CO	INB01D5_T1010	WABASH RIVER - UNNAMED TRIBUTARY	3	3		3																				
UPPER WABASH	05120101150010	WABASH CO	INB01E1_01	WABASH RIVER	4A	5B		4A						4A			4A		5B									
UPPER WABASH	051201011401	WABASH CO	INB01E1_T1001	RAGER CREEK	3	3		3																				
UPPER WABASH	051201011401	WABASH CO	INB01E1_T1002	LARGO CREEK	3	3		3																				
UPPER WABASH	051201011401	WABASH CO	INB01E1_T1003	WABASH RIVER - UNNAMED TRIBUTARY	3	3		3																				
UPPER WABASH	051201011401	WABASH CO	INB01E1_T1003A	WABASH RIVER - UNNAMED TRIBUTARY	3	3		3																				
UPPER WABASH	051201011401	WABASH CO	INB01E1_T1004	WABASH RIVER - UNNAMED TRIBUTARY	3	3		3																				
UPPER WABASH	051201011401	WABASH CO	INB01E1_T1005	WABASH RIVER - UNNAMED TRIBUTARY	3	3		3																				
UPPER WABASH	051201011401	WABASH CO	INB01E1_T1006	ENYEART CREEK	3	3		3																				
UPPER WABASH	051201011402	WABASH CO	INB01E2_01	TREATY CREEK	3	3		3																				
UPPER WABASH	051201011402	WABASH CO	INB01E2_T1001	TREATY CREEK - UNNAMED TRIBUTARY	3	3		3																				
UPPER WABASH	051201011402	WABASH CO	INB01E2_T1002	TREATY CREEK - UNNAMED TRIBUTARY	3	3		3																				
UPPER WABASH	051201011402	WABASH CO	INB01E2_T1003	TREATY CREEK - UNNAMED TRIBUTARY	3	3		3																				
UPPER WABASH	051201011402	WABASH CO	INB01E2_T1004	TREATY CREEK - UNNAMED TRIBUTARY	3	3		3																				
UPPER WABASH	051201011402	WABASH CO	INB01E2_T1005	TREATY CREEK - UNNAMED TRIBUTARY	3	3		3																				
UPPER WABASH	051201011402	WABASH CO	INB01E2_T1006	TREATY CREEK - UNNAMED TRIBUTARY	3	3		3																				
UPPER WABASH	051201011402	WABASH CO	INB01E2_T1007	TREATY CREEK - UNNAMED TRIBUTARY	3	3		3																				
UPPER WABASH	051201011402	WABASH CO	INB01E2_T1008	TREATY CREEK - UNNAMED TRIBUTARY	3	3		3																				
UPPER WABASH	051201011402	WABASH CO	INB01E2_T1009	TREATY CREEK - UNNAMED TRIBUTARY	3	3		3																				

BASIN	HYDROLOGIC UNIT CODE	COUNTY	AUID	WATER_NAME	RECREATIONAL USE	FISHABLE USE	PUBLIC WATER SUPPLY	AQUATIC LIFE USE	ALGAE	AMMONIA	CHLORIDE	DIOXIN (WATER)	DISSOLVED OXYGEN	E. COLI	FREE CYANIDE	IMPAIRED BIOTIC COMMUNITIES	NUTRIENTS	OIL AND GREASE	PCBS (FISH TISSUE)	PCBS (WATER)	PESTICIDES	PH	PHOSPHORUS	SILTATION	SULFATE	TASTE AND ODOR	TOTAL MERCURY (FISH TISSUE)	TOTAL MERCURY (WATER)
UPPER WABASH	051201011402	WABASH CO	INB01E2_T1010	TREATY CREEK - UNNAMED TRIBUTARY	3	3		3																				
UPPER WABASH	051201011402	WABASH CO	INB01E2_T1011	STONE CREEK	3	3		3																				
UPPER WABASH	05120101150020	WABASH CO	INB01E3_01	WABASH RIVER	4A	5B		4A						4A			4A		5B									
UPPER WABASH	051201011403	WABASH CO	INB01E3_T1001	ROSS RUN	3	3		3																				
UPPER WABASH	051201011403	WABASH CO	INB01E3_T1002	WABASH RIVER - UNNAMED TRIBUTARY	3	3		3																				
UPPER WABASH	051201011403	WABASH CO	INB01E3_T1003	WABASH RIVER - UNNAMED TRIBUTARY	3	3		3																				
UPPER WABASH	051201011403	WABASH CO	INB01E3_T1004	WABASH RIVER - UNNAMED TRIBUTARY	3	3		3																				
UPPER WABASH	051201011403	WABASH CO	INB01E3_T1005	BURR CREEK	3	3		3																				
UPPER WABASH	051201011403	WABASH CO	INB01E3_T1006	WABASH RIVER - UNNAMED TRIBUTARY	3	3		3																				
UPPER WABASH	051201011403	WABASH CO	INB01E3_T1007	WABASH RIVER - UNNAMED TRIBUTARY	3	3		3																				
UPPER WABASH	051201011404	WABASH CO	INB01E4_01	MILL CREEK	3	3		3																				
UPPER WABASH	051201011404	WABASH CO	INB01E4_T1001	RIDGEWAY CREEK	3	3		3																				
UPPER WABASH	051201011404	WABASH CO	INB01E4_T1002	RIDGEWAY CREEK - UNNAMED TRIBUTARY	3	3		3																				
UPPER WABASH	051201011405	WABASH CO	INB01E5_01	WABASH RIVER	4A	5B		2						4A			4A		5B									
UPPER WABASH	051201011405	WABASH CO	INB01E5_01A	WABASH RIVER - UNNAMED TRIBUTARY	3	3		3																				
UPPER WABASH	051201011405	WABASH CO	INB01E5_01B	WABASH RIVER - UNNAMED TRIBUTARY	3	3		3																				
UPPER WABASH	051201011405	WABASH CO	INB01E5_T1001	CHARLEY CREEK	3	3		3																				
UPPER WABASH	051201011405	WABASH CO	INB01E5_T1002	HELM CREEK	3	3		3																				
UPPER WABASH	051201011405	WABASH CO	INB01E5_T1003	WABASH RIVER - UNNAMED TRIBUTARY	3	3		3																				
UPPER WABASH	051201011405	WABASH CO	INB01E5_T1004	KOONTZ DITCH	3	3		3																				
UPPER WABASH	051201011405	WABASH CO	INB01E5_T1005	PEEBLES DITCH	3	3		3																				
UPPER WABASH	051201011405	WABASH CO	INB01E5_T1006	STAUFFER DITCH	3	3		3																				
UPPER WABASH	051201011405	WABASH CO	INB01E5_T1007	KENTNER CREEK	3	3		3																				
UPPER WABASH	051201011406	MIAMI CO	INB01E6_01	WABASH RIVER	4A	5B		4A						4A			4A		5B									
UPPER WABASH	051201011406	WABASH CO	INB01E6_T1001	CARLIN BRANCH	3	3		3																				
UPPER WABASH	051201011406	WABASH CO	INB01E6_T1001A	CARLIN BRANCH - UNNAMED TRIBUTARY	3	3		3																				
UPPER WABASH	051201011406	WABASH CO	INB01E6_T1002	UNGER DITCH	3	3		3																				
UPPER WABASH	051201011406	WABASH CO	INB01E6_T1003	ENGLEMAN CREEK	3	3		3																				
UPPER WABASH	051201011406	WABASH CO	INB01E6_T1003A	ENGLEMAN CREEK - UNNAMED TRIBUTARY	3	3		3																				
UPPER WABASH	051201011406	WABASH CO	INB01E6_T1004	WABASH RIVER - UNNAMED TRIBUTARY	3	3		3																				
UPPER WABASH	051201011406	WABASH CO	INB01E6_T1005	SCHROM CREEK	3	3		3																				
UPPER WABASH	051201011406	WABASH CO	INB01E6_T1006	GILBERT BRANCH	3	3		3																				
UPPER WABASH	051201011407	MIAMI CO	INB01E7_01	WABASH RIVER	4A	5B		4A						4A			4A		5B									
UPPER WABASH	051201011407	MIAMI CO	INB01E7_T1001	ASHER BRANCH	3	3		3																				
UPPER WABASH	051201011407	MIAMI CO	INB01E7_T1002	WABASH RIVER - UNNAMED TRIBUTARY	3	3		3																				
UPPER WABASH	051201011407	MIAMI CO	INB01E7_T1003	DANIEL CREEK	3	3		3																				

BASIN	HYDROLOGIC UNIT CODE	COUNTY	AUID	WATER_NAME	RECREATIONAL USE	FISHABLE USE	PUBLIC WATER SUPPLY	AQUATIC LIFE USE	ALGAE	AMMONIA	CHLORIDE	DIOXIN (WATER)	DISSOLVED OXYGEN	E. COLI	FREE CYANIDE	IMPAIRED BIOTIC COMMUNITIES	NUTRIENTS	OIL AND GREASE	PCBS (FISH TISSUE)	PCBS (WATER)	PESTICIDES	PH	PHOSPHORUS	SILTATION	SULFATE	TASTE AND ODOR	TOTAL MERCURY (FISH TISSUE)	TOTAL MERCURY (WATER)
UPPER WABASH	051201011407	MIAMI CO	INB01E7_T1004	WABASH RIVER - UNNAMED TRIBUTARY	3	3		3																				
UPPER WABASH	051201011407	MIAMI CO	INB01E7_T1005	SCHROCK CREEK	3	3		3																				
UPPER WABASH	051201011501	GRANT CO	INB01F1_01	PIPE CREEK	3	3		3																				
UPPER WABASH	051201011501	GRANT CO	INB01F1_02	SIMS FRANKLIN DITCH	3	3		3																				
UPPER WABASH	05120101170030	GRANT CO	INB01F2_01	PIPE CREEK	3	3		5A								5A												
UPPER WABASH	05120101170040	GRANT CO	INB01F2_T1001	TAYLOR CREEK	3	3		3																				
UPPER WABASH	051201011503	HOWARD CO	INB01F3_01	LITTLE PIPE CREEK	3	3		3																				
UPPER WABASH	051201011503	HOWARD CO	INB01F3_02	LITTLE PIPE CREEK	3	3		3																				
UPPER WABASH	051201011503	GRANT CO	INB01F3_T1001	WIMMER DITCH	3	3		3																				
UPPER WABASH	051201011504	MIAMI CO	INB01F4_01	HONEY CREEK	5A	3		5A						5A		5A												
UPPER WABASH	051201011504	MIAMI CO	INB01F4_T1001	SUGAR CREEK	3	3		3																				
UPPER WABASH	051201011505	MIAMI CO	INB01F5_01	PIPE CREEK	3	3		3																				
UPPER WABASH	051201011505	MIAMI CO	INB01F5_02	PIPE CREEK	5A	2		2						5A														
UPPER WABASH	051201011505	MIAMI CO	INB01F5_T1001	POTTER DITCH	3	3		3																				
UPPER WABASH	051201011505	MIAMI CO	INB01F5_T1002	PIPE CREEK - UNNAMED TRIBUTARY	3	3		3																				
UPPER WABASH	051201011505	MIAMI CO	INB01F5_T1003	WALNUT CREEK	3	3		3																				
UPPER WABASH	051201011506	MIAMI CO	INB01F6_01	PIPE CREEK	5A	2		3						5A														
UPPER WABASH	051201011506	MIAMI CO	INB01F6_T1001	GRAFF DITCH	5A	3		3						5A														
UPPER WABASH	051201011506	MIAMI CO	INB01F6_T1002	LESHER DITCH	5A	3		3						5A														
UPPER WABASH	051201011506	MIAMI CO	INB01F6_T1003	PIPE CREEK - UNNAMED TRIBUTARY	5A	3		3						5A														
UPPER WABASH	051201011507	CASS CO	INB01F7_01	PIPE CREEK	5A	3		2						5A														
UPPER WABASH	051201011507	CASS CO	INB01F7_01	PIPE CREEK	3	5B		2											5B									
UPPER WABASH	051201011507	MIAMI CO	INB01F7_01A	PIPE CREEK - UNNAMED TRIBUTARY	3	3		3																				
UPPER WABASH	051201011507	CASS CO	INB01F7_02	PIPE CREEK	3	5B		3											5B									
UPPER WABASH	051201011507	MIAMI CO	INB01F7_T1001	PIPE CREEK - UNNAMED TRIBUTARY	3	3		3																				
UPPER WABASH	051201011507	MIAMI CO	INB01F7_T1002	PIPE CREEK - UNNAMED TRIBUTARY	3	3		3																				
UPPER WABASH	051201011507	CASS CO	INB01F7_T1003	LITTLE DEER CREEK	3	3		3																				
UPPER WABASH	051201011507	MIAMI CO	INB01F7_T1004	GOVERNMENT DITCH	3	3		3																				
UPPER WABASH	051201011507	MIAMI CO	INB01F7_T1004A	GOVERNMENT DITCH	3	3		3																				
UPPER WABASH	051201011507	CASS CO	INB01F7_T1005	PIPE CREEK	3	5B		3											5B									
UPPER WABASH	05120101160020	MIAMI CO	INB01G1_01	LITTLE PIPE CREEK	3	3		5A								5A												
UPPER WABASH	05120101160020	MIAMI CO	INB01G1_T1007	LITTLE PIPE CREEK - UNNAMED TRIBUTARY	3	3		3																				
UPPER WABASH	05120101160020	MIAMI CO	INB01G1_T1008	SALEM DITCH	3	3		3																				
UPPER WABASH	051201011601	MIAMI CO	INB01G1_T1009	LITTLE PIPE CREEK - UNNAMED TRIBUTARY	3	3		3																				
UPPER WABASH	05120101160010	MIAMI CO	INB01G2_02	WABASH RIVER	4A	5B		4A						4A			4A		5B									
UPPER WABASH	05120101160030	MIAMI CO	INB01G2_03	WABASH RIVER	4A	5B		4A						4A			4A		5B									

BASIN	HYDROLOGIC UNIT CODE	COUNTY	AUID	WATER_NAME	RECREATIONAL USE	FISHABLE USE	PUBLIC WATER SUPPLY	AQUATIC LIFE USE	ALGAE	AMMONIA	CHLORIDE	DIOXIN (WATER)	DISSOLVED OXYGEN	E. COLI	FREE CYANIDE	IMPAIRED BIOTIC COMMUNITIES	NUTRIENTS	OIL AND GREASE	PCBS (FISH TISSUE)	PCBS (WATER)	PESTICIDES	PH	PHOSPHORUS	SILTATION	SULFATE	TASTE AND ODOR	TOTAL MERCURY (FISH TISSUE)	TOTAL MERCURY (WATER)
UPPER WABASH	05120101160030	MIAMI CO	INB01G2_04	PRAIRIE DITCH	3	3		2																				
UPPER WABASH	051201011602	MIAMI CO	INB01G2_04A	PRAIRIE DITCH - UNNAMED TRIBUTARY	3	3		3																				
UPPER WABASH	051201011602	MIAMI CO	INB01G2_04B	PRAIRIE DITCH - UNNAMED TRIBUTARY	3	3		3																				
UPPER WABASH	051201011602	MIAMI CO	INB01G2_T1003	WABASH RIVER - UNNAMED TRIBUTARY	3	3		3																				
UPPER WABASH	051201011602	MIAMI CO	INB01G2_T1004	SCHOOLMAN DITCH	3	3		3																				
UPPER WABASH	051201011602	MIAMI CO	INB01G2_T1005	WABASH RIVER - UNNAMED TRIBUTARY	3	3		3																				
UPPER WABASH	05120101160030	MIAMI CO	INB01G2_T1006	PRAIRIE DITCH	3	3		3																				
UPPER WABASH	051201011602	MIAMI CO	INB01G2_T1006A	PRAIRIE DITCH - UNNAMED TRIBUTARY	3	3		3																				
UPPER WABASH	05120101160030	MIAMI CO	INB01G2_T1007	PRAIRIE DITCH - UNNAMED TRIBUTARY	3	3		3																				
UPPER WABASH	051201011602	MIAMI CO	INB01G2_T1008	PRAIRIE DITCH - UNNAMED TRIBUTARY	3	3		3																				
UPPER WABASH	05120101160030	MIAMI CO	INB01G2_T1009	PRAIRIE DITCH - UNNAMED TRIBUTARY	3	3		3																				
UPPER WABASH	05120101160020	MIAMI CO	INB01G2_T1009A	PRAIRIE DITCH - UNNAMED TRIBUTARY	3	3		3																				
UPPER WABASH	05120101160030	MIAMI CO	INB01G2_T1010	PRAIRIE DITCH - UNNAMED TRIBUTARY	3	3		3																				
UPPER WABASH	05120101160030	MIAMI CO	INB01G2_T1011	PRAIRIE DITCH - UNNAMED TRIBUTARY	3	3		3																				
UPPER WABASH	051201011602	MIAMI CO	INB01G2_T1012	PRAIRIE DITCH - UNNAMED TRIBUTARY	3	3		3																				
UPPER WABASH	05120101160030	MIAMI CO	INB01G2_T1013	PRAIRIE DITCH - UNNAMED TRIBUTARY	3	3		3																				
UPPER WABASH	05120101160040	CASS CO	INB01G3_01	WABASH RIVER	4A	5B		4A						4A			4A		5B									
UPPER WABASH	051201011603	CASS CO	INB01G3_02	WABASH RIVER	4A	5B		4A						4A			4A		5B									
UPPER WABASH	051201011603	CASS CO	INB01G3_03	WABASH RIVER	4A	5B		4A						4A			4A		5B									
UPPER WABASH	051201011603	MIAMI CO	INB01G3_T1007	RIFE CREEK	3	3		3																				
UPPER WABASH	051201011603	MIAMI CO	INB01G3_T1008	WABASH RIVER - UNNAMED TRIBUTARY	3	3		3																				
UPPER WABASH	051201011603	MIAMI CO	INB01G3_T1009	LOWE DITCH	3	3		3																				
UPPER WABASH	051201011603	CASS CO	INB01G3_T1010	WABASH RIVER - UNNAMED TRIBUTARY	3	3		3																				
UPPER WABASH	051201011603	CASS CO	INB01G3_T1011	WILLIAMS DITCH	3	3		3																				
UPPER WABASH	051201011603	CASS CO	INB01G3_T1012	WABASH RIVER - UNNAMED TRIBUTARY	3	3		3																				
UPPER WABASH	051201011603	CASS CO	INB01G3_T1013	MINNOW CREEK	3	3		3																				
UPPER WABASH	051201011603	CASS CO	INB01G3_T1014	WABASH RIVER - UNNAMED TRIBUTARY	3	3		3																				
UPPER WABASH	05120101170130	CASS CO	INB01HD_T1001	CROMEY DITCH	3	3		3																				
UPPER WABASH	05120101170130	CASS CO	INB01HD_T1002	SIXBY DITCH	3	3		3																				
UPPER WABASH	05120101090010	HUNTINGTON CO	INB01P1008_00	HUNTINGTON LAKE	3	5B		2											5B									
UPPER WABASH	05120101120050	HUNTINGTON CO	INB01P1032_00	CLAIR LAKE	3	3		3																				
UPPER WABASH	05120101060010	ADAMS CO	INB01P1035_00	RAINBOW LAKE	3	3		3																				
UPPER WABASH	05120101060030	ADAMS CO	INB01P1036_00	PINE LAKE	3	3		3																				
UPPER WABASH	05120101060040	ADAMS CO	INB01P1037_00	MEYER LAKE	3	3		3																				
UPPER WABASH	05120101060040	WELLS CO	INB01P1038_00	KUNKEL LAKE	3	2		3																				
UPPER WABASH	05120101110020	WELLS CO	INB01P1039_00	MOSER LAKE	3	3		3																				

BASIN	HYDROLOGIC UNIT CODE	COUNTY	AUID	WATER_NAME	RECREATIONAL USE	FISHABLE USE	PUBLIC WATER SUPPLY	AQUATIC LIFE USE	ALGAE	AMMONIA	CHLORIDE	DIOXIN (WATER)	DISSOLVED OXYGEN	E. COLI	FREE CYANIDE	IMPAIRED BIOTIC COMMUNITIES	NUTRIENTS	OIL AND GREASE	PCBS (FISH TISSUE)	PCBS (WATER)	PESTICIDES	PH	PHOSPHORUS	SILTATION	SULFATE	TASTE AND ODOR	TOTAL MERCURY (FISH TISSUE)	TOTAL MERCURY (WATER)
UPPER WABASH	05120101120030	HUNTINGTON CO	INB01P1040_00	TIMBER LAKE	3	3		3																				
UPPER WABASH	05120101120050	HUNTINGTON CO	INB01P1041_00	BIG BLUE LAKE	3	3		3																				
UPPER WABASH	05120101100020	ALLEN CO	INB01P1043_00	COOK LOUGHEED WILDLIFE POND	3	3		3																				
UPPER WABASH	05120101100020	ALLEN CO	INB01P1044_00	KEKINGO SHORES LAKE	3	3		3																				
UPPER WABASH	05120101100050	ALLEN CO	INB01P1045_00	COVINGTON LAKE	3	3		3																				
UPPER WABASH	05120101140030	WABASH CO	INB01P1047_00	FEARNOW LAKE	3	3		3																				
UPPER WABASH	05120101150020	WABASH CO	INB01P1048_00	J. CAMBERLAIN POND	3	3		3																				
UPPER WABASH	05120101170050	MIAMI CO	INB01P1049_00	FOX LAKE	3	3		3																				
UPPER WABASH	05120101060020	ADAMS CO	INB01P1050_00	DONNALLY LAKE	3	3		3																				
UPPER WABASH	05120101060020	ADAMS CO	INB01P1051_00	LAKE OF THE WOODS	3	3		3																				
UPPER WABASH	05120101070020	WELLS CO	INB01P1052_00	DECKER LAKE	3	3		3																				
UPPER WABASH	05120101120050	HUNTINGTON CO	INB01P1053_00	HUNTINGTON COLLEGE LAKE	3	3		3																				
UPPER WABASH	051201020101	JAY CO	INB0211_02	SALAMONIE RIVER	3	3		3																				
UPPER WABASH	051201020101	JAY CO	INB0211_T1011	MADISON CREEK	3	3		3																				
UPPER WABASH	051201020101	JAY CO	INB0211_T1012	WALNUT CREEK	3	3		3																				
UPPER WABASH	051201020101	JAY CO	INB0211_T1013	MCLAUGHLIN DITCH	3	3		3																				
UPPER WABASH	051201020101	JAY CO	INB0211_T1014	BAILEY DITCH	3	3		3																				
UPPER WABASH	05120102010040	JAY CO	INB0212_02	LITTLE SALAMONIE RIVER	3	2		5A								5A												
UPPER WABASH	05120102010040	JAY CO	INB0212_T1009	LITTLE SALAMONIE RIVER - UNNAMED TRIBUTARY	3	3		3																				
UPPER WABASH	05120102010040	JAY CO	INB0212_T1010	LITTLE SALAMONIE RIVER - UNNAMED TRIBUTARY	3	3		3																				
UPPER WABASH	05120102010040	JAY CO	INB0212_T1011	BUCKEYE CREEK	3	3		3																				
UPPER WABASH	05120102010040	JAY CO	INB0212_T1012	BUCKEYE CREEK	3	3		2																				
UPPER WABASH	05120102010040	JAY CO	INB0212_T1013	GOLF BROOK	3	3		3																				
UPPER WABASH	05120102010030	JAY CO	INB0213_02	SALAMONIE RIVER	3	3		2																				
UPPER WABASH	05120102010030	JAY CO	INB0213_03	SALAMONIE RIVER	3	2		3																				
UPPER WABASH	05120102010030	JAY CO	INB0213_03A	MILLERS BRANCH	3	3		3																				
UPPER WABASH	05120102010030	JAY CO	INB0213_T1011	SCHOLER DITCH	3	3		3																				
UPPER WABASH	05120102010030	JAY CO	INB0213_T1012	SAW RUN	3	3		3																				
UPPER WABASH	05120102010030	JAY CO	INB0213_T1013	HODGE DITCH	3	3		3																				
UPPER WABASH	05120102010030	JAY CO	INB0213_T1014	BURKEY DITCH	3	3		3																				
UPPER WABASH	05120102010030	JAY CO	INB0213_T1015	HOUTE DITCH	3	3		3																				
UPPER WABASH	05120102010030	JAY CO	INB0213_T1016	RACE RUN	3	3		3																				
UPPER WABASH	05120102010030	JAY CO	INB0213_T1017	CARTWRIGHT DITCH	3	3		3																				
UPPER WABASH	051201020104	JAY CO	INB0214_04	SIPE DITCH	3	3		3																				
UPPER WABASH	051201020104	JAY CO	INB0214_T1012	ALEXANDER DITCH	3	3		3																				
UPPER WABASH	051201020104	JAY CO	INB0214_T1013	HEARNE RUN	3	3		3																				

BASIN	HYDROLOGIC UNIT CODE	COUNTY	AUID	WATER_NAME	RECREATIONAL USE	FISHABLE USE	PUBLIC WATER SUPPLY	AQUATIC LIFE USE	ALGAE	AMMONIA	CHLORIDE	DIOXIN (WATER)	DISSOLVED OXYGEN	E. COLI	FREE CYANIDE	IMPAIRED BIOTIC COMMUNITIES	NUTRIENTS	OIL AND GREASE	PCBS (FISH TISSUE)	PCBS (WATER)	PESTICIDES	PH	PHOSPHORUS	SILTATION	SULFATE	TASTE AND ODOR	TOTAL MERCURY (FISH TISSUE)	TOTAL MERCURY (WATER)
UPPER WABASH	051201020104	JAY CO	INB0214_T1014	WICKER RUN	3	3		3																				
UPPER WABASH	051201020104	JAY CO	INB0214_T1015	KINSEY RUN	3	3		3																				
UPPER WABASH	051201020104	JAY CO	INB0214_T1016	SIPE DITCH - UNNAMED TRIBUTARY	3	3		3																				
UPPER WABASH	051201020104	JAY CO	INB0214_T1017	LANNING DITCH	3	3		3																				
UPPER WABASH	051201020104	JAY CO	INB0214_T1018	HAHN DITCH	3	3		3																				
UPPER WABASH	051201020010050	JAY CO	INB0215_00	SALAMONIE RIVER - BUTTERNUT CREEK	3	3		3																				
UPPER WABASH	051201020010060	JAY CO	INB0215_02	SALAMONIE RIVER	5A	3		5A			5A			5A			5A											
UPPER WABASH	05120102010060	JAY CO	INB0215_02	SALAMONIE RIVER	3	5B		3											5B									
UPPER WABASH	051201020105	JAY CO	INB0215_T1009	BUTTERNUT CREEK	3	3		3																				
UPPER WABASH	051201020105	JAY CO	INB0215_T1010	BUTTERNUT CREEK - UNNAMED TRIBUTARY	3	3		3																				
UPPER WABASH	051201020105	JAY CO	INB0215_T1011	BUTTERNUT CREEK - UNNAMED TRIBUTARY	3	3		3																				
UPPER WABASH	051201020105	JAY CO	INB0215_T1012	ELM BROOK	3	3		3																				
UPPER WABASH	051201020105	JAY CO	INB0215_T1013	CARTWRIGHT DITCH	3	3		3																				
UPPER WABASH	05120102010090	JAY CO	INB0216_01	BROOKS CREEK	3	3		3																				
UPPER WABASH	051201020106	JAY CO	INB0216_T1001	NEW MOUNT RUN	3	3		3																				
UPPER WABASH	051201020106	JAY CO	INB0216_T1002	BROOKS CREEK - UNNAMED TRIBUTARY	3	3		3																				
UPPER WABASH	051201020106	JAY CO	INB0216_T1003	BROOKS CREEK - UNNAMED TRIBUTARY	3	3		3																				
UPPER WABASH	051201020106	JAY CO	INB0216_T1004	MCKINLEY DITCH	3	3		3																				
UPPER WABASH	051201020106	JAY CO	INB0216_T1005	BROOKS CREEK - UNNAMED TRIBUTARY	3	3		3																				
UPPER WABASH	051201020106	JAY CO	INB0216_T1006	STEPHENS RUN	3	3		3																				
UPPER WABASH	051201020106	JAY CO	INB0216_T1007	COWBOY RUN	3	3		3																				
UPPER WABASH	051201020106	JAY CO	INB0216_T1008	HARTMAN DITCH	3	3		3																				
UPPER WABASH	05120102010090	JAY CO	INB0217_03	BROOKS CREEK	3	3		3																				
UPPER WABASH	051201020107	JAY CO	INB0217_T1010	HARRIS CREEK	3	3		3																				
UPPER WABASH	051201020107	JAY CO	INB0217_T1011	MUD CREEK	3	3		3																				
UPPER WABASH	051201020107	JAY CO	INB0217_T1012	CROOKED CREEK	3	3		3																				
UPPER WABASH	051201020108	JAY CO	INB0217_T1013	BALES DITCH	3	3		3																				
UPPER WABASH	05120102010080	JAY CO	INB0218_02	SALAMONIE RIVER	3	5B		3											5B									
UPPER WABASH	051201020108	JAY CO	INB0218_T1008	MYRAN DITCH	3	3		3																				
UPPER WABASH	051201020108	JAY CO	INB0218_T1009	GLENN MILLER DITCH	3	3		3																				
UPPER WABASH	051201020108	JAY CO	INB0218_T1010	FRANKS DITCH	3	3	3	3																				
UPPER WABASH	051201020108	JAY CO	INB0218_T1011	STULTZ DITCH	3	3		3																				
UPPER WABASH	051201020108	JAY CO	INB0218_T1012	WALLING DITCH	3	3		3																				
UPPER WABASH	051201020108	JAY CO	INB0218_T1012A	WALLING DITCH - UNNAMED TRIBUTARY	3	3		3																				
UPPER WABASH	051201020108	JAY CO	INB0221_04	SALAMONIE RIVER	3	5B		3											5B									
UPPER WABASH	051201020201	BLACKFORD CO	INB0221_05	TYNER DITCH	3	3		3																				

BASIN	HYDROLOGIC UNIT CODE	COUNTY	AUID	WATER_NAME	RECREATIONAL USE	FISHABLE USE	PUBLIC WATER SUPPLY	AQUATIC LIFE USE	ALGAE	AMMONIA	CHLORIDE	DIOXIN (WATER)	DISSOLVED OXYGEN	E. COLI	FREE CYANIDE	IMPAIRED BIOTIC COMMUNITIES	NUTRIENTS	OIL AND GREASE	PCBS (FISH TISSUE)	PCBS (WATER)	PESTICIDES	PH	PHOSPHORUS	SILTATION	SULFATE	TASTE AND ODOR	TOTAL MERCURY (FISH TISSUE)	TOTAL MERCURY (WATER)
UPPER WABASH	051201020201	BLACKFORD CO	INB0221_05A	TYNER DITCH - UNNAMED TRIBUTARY	3	3		3																				
UPPER WABASH	051201020201	JAY CO	INB0221_T1015	LUPTON DITCH	3	3		3																				
UPPER WABASH	051201020201	BLACKFORD CO	INB0221_T1016	DEBATTY PRONG	3	3		3																				
UPPER WABASH	051201020201	BLACKFORD CO	INB0221_T1017	DAILY DITCH	3	3		3																				
UPPER WABASH	051201020201	BLACKFORD CO	INB0221_T1018	ALLMAN DITCH	3	3		3																				
UPPER WABASH	051201020020020	JAY CO	INB0222_03	SALAMONIE RIVER	3	5B		3											5B									
UPPER WABASH	051201020202	JAY CO	INB0222_T1009	HICKMAN DITCH	3	3		3																				
UPPER WABASH	051201020202	JAY CO	INB0222_T1010	BEAVER CREEK	3	3		3																				
UPPER WABASH	051201020202	JAY CO	INB0222_T1011	MILL CREEK	3	3		3																				
UPPER WABASH	051201020202	JAY CO	INB0222_T1012	HAINES CREEK	3	3		3																				
UPPER WABASH	051201020202	JAY CO	INB0222_T1012A	HAINES CREEK - UNNAMED TRIBUTARY	3	3		3																				
UPPER WABASH	051201020202	JAY CO	INB0222_T1013	MILLER PUGH DITCH	3	3		3																				
UPPER WABASH	051201020202	JAY CO	INB0222_T1014	SHOOK DITCH	3	3		3																				
UPPER WABASH	051201020020030	BLACKFORD CO	INB0222_T1015	SLOCUM DITCH	3	3		3																				
UPPER WABASH	051201020202	BLACKFORD CO	INB0222_T1016	JONES DITCH	3	3		3																				
UPPER WABASH	051201020020040	BLACKFORD CO	INB0223_01	SALAMONIE RIVER	5A	3		2						5A														
UPPER WABASH	051201020020040	BLACKFORD CO	INB0223_01	SALAMONIE RIVER	3	5B		2											5B									
UPPER WABASH	051201020203	BLACKFORD CO	INB0223_01A	SALAMONIE RIVER - UNNAMED TRIBUTARY	3	3		3																				
UPPER WABASH	051201020203	BLACKFORD CO	INB0223_T1005	STONEY CREEK	3	3		3																				
UPPER WABASH	051201020203	BLACKFORD CO	INB0223_T1006	SIMONTON DITCH	3	3		3																				
UPPER WABASH	051201020203	BLACKFORD CO	INB0223_T1007	SHINN DITCH	3	3		3																				
UPPER WABASH	051201020203	BLACKFORD CO	INB0223_T1008	SALAMONIE RIVER - UNNAMED TRIBUTARY	3	3		3																				
UPPER WABASH	051201020203	BLACKFORD CO	INB0223_T1009	SALAMONIE RIVER - UNNAMED TRIBUTARY	3	3		3																				
UPPER WABASH	051201020203	BLACKFORD CO	INB0223_T1010	EAST CREEK	3	3		3																				
UPPER WABASH	051201020030010	WELLS CO	INB0231_01	SALAMONIE RIVER	3	5B		2											5B									
UPPER WABASH	051201020030010	WELLS CO	INB0231_01	SALAMONIE RIVER	5A	3		2						5A														
UPPER WABASH	051201020301	BLACKFORD CO	INB0231_T1007	RHOTON DITCH	3	3		3																				
UPPER WABASH	051201020030020	WELLS CO	INB0231_T1008	SCUFFLE CREEK	3	3		3																				
UPPER WABASH	051201020301	WELLS CO	INB0231_T1009	SHARPE DITCH	3	3		3																				
UPPER WABASH	051201020301	WELLS CO	INB0231_T1010	SCUFFLE CREEK - UNNAMED TRIBUTARY	3	3		3																				
UPPER WABASH	051201020301	WELLS CO	INB0231_T1011	SCUFFLE CREEK - UNNAMED TRIBUTARY	3	3		3																				
UPPER WABASH	051201020301	WELLS CO	INB0231_T1012	SCUFFLE CREEK - UNNAMED TRIBUTARY	3	3		3																				
UPPER WABASH	051201020301	WELLS CO	INB0231_T1013	SCUFFLE CREEK - UNNAMED TRIBUTARY	3	3		3																				
UPPER WABASH	051201020301	WELLS CO	INB0231_T1014	SCUFFLE CREEK - UNNAMED TRIBUTARY	3	3		3																				
UPPER WABASH	051201020301	WELLS CO	INB0231_T1015	SCUFFLE CREEK - UNNAMED TRIBUTARY	3	3		3																				
UPPER WABASH	05120102030040	BLACKFORD CO	INB0232_01	PRAIRIE CREEK	3	3		3																				

BASIN	HYDROLOGIC UNIT CODE	COUNTY	AUID	WATER_NAME	RECREATIONAL USE	FISHABLE USE	PUBLIC WATER SUPPLY	AQUATIC LIFE USE	ALGAE	AMMONIA	CHLORIDE	DIOXIN (WATER)	DISSOLVED OXYGEN	E. COLI	FREE CYANIDE	IMPAIRED BIOTIC COMMUNITIES	NUTRIENTS	OIL AND GREASE	PCBS (FISH TISSUE)	PCBS (WATER)	PESTICIDES	PH	PHOSPHORUS	SILTATION	SULFATE	TASTE AND ODOR	TOTAL MERCURY (FISH TISSUE)	TOTAL MERCURY (WATER)
UPPER WABASH	05120102030050	WELLS CO	INB0232_02	PRAIRIE CREEK	3	3		3																				
UPPER WABASH	051202020302	BLACKFORD CO	INB0232_T1016	HAAG DITCH	3	3		3																				
UPPER WABASH	051201020302	BLACKFORD CO	INB0232_T1017	RINARD PRONG	3	3		3																				
UPPER WABASH	051201020302	BLACKFORD CO	INB0232_T1018	BUGH DITCH	3	3		3																				
UPPER WABASH	051201020302	BLACKFORD CO	INB0232_T1019	GREENLEE DITCH	3	3		3																				
UPPER WABASH	051201020302	WELLS CO	INB0232_T1020	KELLEY DRAIN	3	3		3																				
UPPER WABASH	05120102030030	WELLS CO	INB0233_01	SALAMONIE RIVER	5A	3		2						5A														
UPPER WABASH	05120102030030	WELLS CO	INB0233_01	SALAMONIE RIVER	3	5B		2											5B									
UPPER WABASH	051201020303	WELLS CO	INB0233_T1008	SALAMONIE RIVER - UNNAMED TRIBUTARY	3	3		3																				
UPPER WABASH	051201020303	WELLS CO	INB0233_T1009	SALAMONIE RIVER	3	3		3																				
UPPER WABASH	051201020303	WELLS CO	INB0233_T1010	CARNES NEW CLARK DITCH	3	3		3																				
UPPER WABASH	05120102030030	WELLS CO	INB0233_T1011	SHADLE DRAIN	3	3		3																				
UPPER WABASH	051201020303	WELLS CO	INB0233_T1012	CUSTARD DRAIN	3	3		3																				
UPPER WABASH	051201020303	WELLS CO	INB0233_T1014	SALAMONIE RIVER - UNNAMED TRIBUTARY	3	3		3																				
UPPER WABASH	05120102030090	GRANT CO	INB0234_01	BLACK CREEK	3	3		3																				
UPPER WABASH	051201020304	GRANT CO	INB0234_T1009	MADDOX DITCH	3	3		3																				
UPPER WABASH	051201020304	GRANT CO	INB0234_T1010	HODSON DITCH	3	3		3																				
UPPER WABASH	051201020304	GRANT CO	INB0234_T1011	DOYLE FERGUSON DITCH	3	3		3																				
UPPER WABASH	051201020304	GRANT CO	INB0234_T1012	MORIARTY DITCH	3	3		3																				
UPPER WABASH	051201020304	GRANT CO	INB0234_T1013	BAKER DITCH	3	3		3																				
UPPER WABASH	051201020304	GRANT CO	INB0234_T1014	BAKER DITCH - UNNAMED TRIBUTARY	3	3		3																				
UPPER WABASH	051201020305	GRANT CO	INB0235_01	BLACK CREEK	3	3		3																				
UPPER WABASH	051201020305	GRANT CO	INB0235_T1007	SWEETSER IMROVEMENT DITCH	3	3		3																				
UPPER WABASH	051201020305	GRANT CO	INB0235_T1008	ROODS RUN	3	3		3																				
UPPER WABASH	051201020305	GRANT CO	INB0235_T1009	LITTLE BLACK CREEK	3	3		3																				
UPPER WABASH	051201020305	WELLS CO	INB0235_T1010	BLACK CREEK - UNNAMED TRIBUTARY	3	3		3																				
UPPER WABASH	051201020306	WELLS CO	INB0235_T1011	BLACK CREEK - UNNAMED TRIBUTARY	3	3		3																				
UPPER WABASH	051201020306	WELLS CO	INB0236_01	SALAMONIE RIVER	3	5B		3											5B									
UPPER WABASH	05120102030070	WELLS CO	INB0236_T1010	OWL CREEK	3	3		3																				
UPPER WABASH	051201020306	WELLS CO	INB0236_T1011	DAVID DRAIN	3	3		3																				
UPPER WABASH	05120102030080	HUNTINGTON CO	INB0236_T1012	MORRISON DITCH	3	3		3																				
UPPER WABASH	05120102030080	HUNTINGTON CO	INB0236_T1013	SALAMONIE RIVER - UNNAMED TRIBUTARY	3	3		3																				
UPPER WABASH	05120102030100	HUNTINGTON CO	INB023A_00	BLACK CREEK - VAN BUREN	3	3		3																				
UPPER WABASH	05120102040010	HUNTINGTON CO	INB0241_03	SALAMONIE RIVER	3	5B		3											5B									
UPPER WABASH	05120102040010	HUNTINGTON CO	INB0241_03A	SALAMONIE RIVER - UNNAMED TRIBUTARY	3	3		3																				
UPPER WABASH	05120102040010	HUNTINGTON CO	INB0241_T1014	SALAMONIE RIVER - UNNAMED TRIBUTARY	3	3		5A								5A												

BASIN	HYDROLOGIC UNIT CODE	COUNTY	AUID	WATER_NAME	RECREATIONAL USE	FISHABLE USE	PUBLIC WATER SUPPLY	AQUATIC LIFE USE	ALGAE	AMMONIA	CHLORIDE	DIOXIN (WATER)	DISSOLVED OXYGEN	E. COLI	FREE CYANIDE	IMPAIRED BIOTIC COMMUNITIES	NUTRIENTS	OIL AND GREASE	PCBS (FISH TISSUE)	PCBS (WATER)	PESTICIDES	PH	PHOSPHORUS	SILTATION	SULFATE	TASTE AND ODOR	TOTAL MERCURY (FISH TISSUE)	TOTAL MERCURY (WATER)
UPPER WABASH	05120102040010	HUNTINGTON CO	INB0241_T1015	WEASEL CREEK	3	3		3																				
UPPER WABASH	05120102040010	HUNTINGTON CO	INB0241_T1016	WEARLY DITCH	3	3		3																				
UPPER WABASH	05120102040010	HUNTINGTON CO	INB0241_T1017	SALMONIE RIVER - UNNAMED TRIBUTARY	3	3		3																				
UPPER WABASH	05120102040010	HUNTINGTON CO	INB0241_T1018	SALAMONIE RIVER - UNNAMED TRIBUTARY	3	3		3																				
UPPER WABASH	05120102040010	HUNTINGTON CO	INB0241_T1019	DETAMORE DITCH	3	3		3																				
UPPER WABASH	051201020402	HUNTINGTON CO	INB0242_02	RICHLAND CREEK	3	3		3																				
UPPER WABASH	051201020402	HUNTINGTON CO	INB0242_02A	RICHLAND CREEK - UNNAMED TRIBUTARY	3	3		3																				
UPPER WABASH	051201020401	HUNTINGTON CO	INB0242_T1011	PRAIRIE CREEK	3	3		3																				
UPPER WABASH	05120102040030	HUNTINGTON CO	INB0242_T1012	POND CREEK	3	3		3																				
UPPER WABASH	051201020402	HUNTINGTON CO	INB0242_T1013	RICHALND CREEK - UNNAMED TRIBUTARY	3	3		3																				
UPPER WABASH	05120102040030	HUNTINGTON CO	INB0243_00	RICHLAND CREEK - PRAIRIE CR/ POND CR	3	3		3																				
UPPER WABASH	05120102040040	HUNTINGTON CO	INB0243_02	MAJENCIA CREEK	3	3		5A								5A	5A											
UPPER WABASH	051201020403	HUNTINGTON CO	INB0243_T1008	ELLIS DITCH	3	3		3																				
UPPER WABASH	051201020403	HUNTINGTON CO	INB0243_T1009	DOBLY DITCH	3	3		3																				
UPPER WABASH	051201020403	HUNTINGTON CO	INB0243_T1010	MAJENCIA CREEK - UNNAMED TRIBUTARY	3	3		3																				
UPPER WABASH	051201020403	HUNTINGTON CO	INB0243_T1011	MAJENCIA CREEK - UNNAMED TRIBUTARY	3	3		3																				
UPPER WABASH	051201020403	HUNTINGTON CO	INB0243_T1012	LITTLE MAJENCIA CREEK	3	3		3																				
UPPER WABASH	051201020403	HUNTINGTON CO	INB0243_T1013	MAJENCIA CREEK - UNNAMED TRIBUTARY	3	3		3																				
UPPER WABASH	051201020404	HUNTINGTON CO	INB0244_01	RUSH CREEK	3	3		3																				
UPPER WABASH	051201020404	HUNTINGTON CO	INB0244_T1006	LOGAN CREEK	3	3		3																				
UPPER WABASH	051201020404	WABASH CO	INB0244_T1007	SMALL RUSH CREEK	3	3		3																				
UPPER WABASH	05120102040080	WABASH CO	INB0244_T1008	BACK CREEK	3	3		3																				
UPPER WABASH	051201020404	WABASH CO	INB0244_T1009	SALAMONIE RIVER - UNNAMED TRIBUTARY	3	3		3																				
UPPER WABASH	051201020404	HUNTINGTON CO	INB0244_T1010	SALAMONIE RIVER - UNNAMED TRIBUTARY	3	3		3																				
UPPER WABASH	051201020404	WABASH CO	INB0244_T1011	SALAMONIE RIVER - UNNAMED TRIBUTARY	3	3		3																				
UPPER WABASH	05120102040020	HUNTINGTON CO	INB0245_04	SALAMONIE RIVER	3	5B		2											5B									
UPPER WABASH	05120102040020	HUNTINGTON CO	INB0245_04	SALAMONIE RIVER	5A	3		2						5A														
UPPER WABASH	05120102040020	HUNTINGTON CO	INB0245_04A	SALAMONIE RIVER - UNNAMED TRIBUTARY	3	3		3																				
UPPER WABASH	05120102040020	HUNTINGTON CO	INB0245_T1008	SALAMONIE RIVER - UNNAMED TRIBUTARY	3	3		3																				
UPPER WABASH	05120102040020	HUNTINGTON CO	INB0245_T1009	SALAMONIE RIVER - UNNAMED TRIBUTARY	3	3		3																				
UPPER WABASH	05120102040020	HUNTINGTON CO	INB0245_T1010	BROOK CREEK	3	3		3																				
UPPER WABASH	05120102040020	HUNTINGTON CO	INB0245_T1011	SALAMONIE RIVER - UNNAMED TRIBUTARY	3	3		3																				
UPPER WABASH	051201020405	HUNTINGTON CO	INB0245_T1012	SALAMONIE RIVER - UNNAMED TRIBUTARY	3	3		3																				
UPPER WABASH	051201020405	HUNTINGTON CO	INB0245_T1013	SALAMONIE RIVER - UNNAMED TRIBUTARY	3	3		3																				
UPPER WABASH	051201020405	HUNTINGTON CO	INB0245_T1014	SALAMONIE RIVER - UNNAMED TRIBUTARY	3	3		3																				
UPPER WABASH	051201020405	HUNTINGTON CO	INB0245_T1015	SALAMONIE RIVER - UNNAMED TRIBUTARY	3	3		3																				

BASIN	HYDROLOGIC UNIT CODE	COUNTY	AUID	WATER_NAME	RECREATIONAL USE	FISHABLE USE	PUBLIC WATER SUPPLY	AQUATIC LIFE USE	ALGAE	AMMONIA	CHLORIDE	DIOXIN (WATER)	DISSOLVED OXYGEN	E. COLI	FREE CYANIDE	IMPAIRED BIOTIC COMMUNITIES	NUTRIENTS	OIL AND GREASE	PCBS (FISH TISSUE)	PCBS (WATER)	PESTICIDES	PH	PHOSPHORUS	SILTATION	SULFATE	TASTE AND ODOR	TOTAL MERCURY (FISH TISSUE)	TOTAL MERCURY (WATER)
UPPER WABASH	051201020405	HUNTINGTON CO	INB0245_T1016	SALAMONIE RIVER - UNNAMED TRIBUTARY	3	3		3																				
UPPER WABASH	051201020405	HUNTINGTON CO	INB0245_T1017	SALAMONIE RIVER - UNNAMED TRIBUTARY	3	3		3																				
UPPER WABASH	051201020405	HUNTINGTON CO	INB0245_T1018	SALAMONIE RIVER - UNNAMED TRIBUTARY	3	3		3																				
UPPER WABASH	051201020405	HUNTINGTON CO	INB0245_T1019	SALAMONIE RIVER - UNNAMED TRIBUTARY	3	3		3																				
UPPER WABASH	051201020405	HUNTINGTON CO	INB0245_T1020	SALAMONIE RIVER - UNNAMED TRIBUTARY	3	3		3																				
UPPER WABASH	051201020405	HUNTINGTON CO	INB0245_T1021	SALAMONIE RIVER - UNNAMED TRIBUTARY	3	3		3																				
UPPER WABASH	051201020405	HUNTINGTON CO	INB0245_T1022	SALAMONIE RIVER - UNNAMED TRIBUTARY	3	3		3																				
UPPER WABASH	05120102040080	WABASH CO	INB0246_01	SALAMONIE RIVER (BELOW DAM)	2	5B		2											5B									
UPPER WABASH	051201020406	WABASH CO	INB0246_01A	SALAMONIE RIVER - UNNAMED TRIBUTARY	3	3		3																				
UPPER WABASH	051201020406	WABASH CO	INB0246_T1001	ROCKAWAY CREEK	3	3		3																				
UPPER WABASH	051201020406	WABASH CO	INB0246_T1003	INDIAN CREEK	3	3		3																				
UPPER WABASH	051201020406	WABASH CO	INB0246_T1004	SALAMONIE RIVER - UNNAMED TIBUTARY	3	3		3																				
UPPER WABASH	051201020406	WABASH CO	INB0246_T1005	SALAMONIE RIVER - UNNAMED TRIBUTARY	3	3		3																				
UPPER WABASH	051201020406	WABASH CO	INB0246_T1006	SALAMONIE RIVER - UNNAMED TRIBUTARY	3	3		3																				
UPPER WABASH	051201020406	WABASH CO	INB0246_T1007	SALAMONIE RIVER - UNNAMED TRIBUTARY	3	3		3																				
UPPER WABASH	05120102040080	WABASH CO	INB0246_T1008	SALAMONIE RIVER - UNNAMED TRIBUTARY	3	3		3																				
UPPER WABASH	051201020406	WABASH CO	INB0246_T1009	SALAMONIE RIVER - UNNAMED TRIBUTARY	3	3		3																				
UPPER WABASH	051201020406	WABASH CO	INB0246_T1010	SALAMONIE RIVER - UNNAMED TRIBUTARY	3	3		3																				
UPPER WABASH	051201020406	WABASH CO	INB0246_T1011	SALAMONIE RIVER - UNNAMED TRIBUTARY	3	3		3																				
UPPER WABASH	051201020406	WABASH CO	INB0246_T1012	SALAMONIE RIVER - UNNAMED TRIBUTARY	3	3		3																				
UPPER WABASH	051201020406	WABASH CO	INB0246_T1013	SALAMONIE RIVER - UNNAMED TRIBUTARY	3	3		3																				
UPPER WABASH	051201020406	WABASH CO	INB0246_T1014	SALAMONIE RIVER - UNNAMED TRIBUTARY	3	3		3																				
UPPER WABASH	051201020406	WABASH CO	INB0246_T1015	SALAMONIE RIVER - UNNAMED TRIBUTARY	3	3		3																				
UPPER WABASH	05120102020040	BLACKFORD CO	INB02P1004_00	LAKE BLUE WATER	3	3		3																				
UPPER WABASH	05120102030090	WELLS CO	INB02P1005_00	SPIKER LAKE	3	3		3																				
UPPER WABASH	05120102030060	WELLS CO	INB02P1006_00	LOST LAKE	3	3		3																				
UPPER WABASH	05120102040080	WABASH CO	INB02P1007_00	SALAMONIE RESERVOIR	3	5B		3											5B									
UPPER WABASH	05120102040080	WABASH CO	INB02P1008_00	DIRK THOMAS POND	3	3		3																				
UPPER WABASH	05120102040080	WABASH CO	INB02P1009_00	HOMINY RIDGE LAKE	3	5B		3																			5B	
UPPER WABASH	05120103010020	RANDOLPH CO	INB0311_02	LITTLE MISSISSINEWA RIVER	5A	3		2						5A														
UPPER WABASH	05120103010020	RANDOLPH CO	INB0311_02	LITTLE MISSISSINEWA RIVER	3	5B		2											5B									
UPPER WABASH	05120103010020	RANDOLPH CO	INB0311_T1002	SHELLEY DITCH	5A	3		2						5A														
UPPER WABASH	05120103010020	RANDOLPH CO	INB0311_T1002	SHELLEY DITCH	3	5B		2											5B									
UPPER WABASH	05120103010020	RANDOLPH CO	INB0311_T1003	GETTINGER DITCH	3	5B		3											5B									
UPPER WABASH	05120103010010	RANDOLPH CO	INB0312_01	MISSISSINEWA RIVER	3	5B		3											5B									
UPPER WABASH	05120103010010	RANDOLPH CO	INB0312_T1003	MISSISSINEWA RIVER - UNNAMED TRIBUTARY	5A	3		3						5A														

BASIN	HYDROLOGIC UNIT CODE	COUNTY	AUID	WATER_NAME	RECREATIONAL USE	FISHABLE USE	PUBLIC WATER SUPPLY	AQUATIC LIFE USE	ALGAE	AMMONIA	CHLORIDE	DIOXIN (WATER)	DISSOLVED OXYGEN	E. COLI	FREE CYANIDE	IMPAIRED BIOTIC COMMUNITIES	NUTRIENTS	OIL AND GREASE	PCBS (FISH TISSUE)	PCBS (WATER)	PESTICIDES	PH	PHOSPHORUS	SILTATION	SULFATE	TASTE AND ODOR	TOTAL MERCURY (FISH TISSUE)	TOTAL MERCURY (WATER)
UPPER WABASH	05120103010010	RANDOLPH CO	INB0312_T1004	MITCHELL DITCH	**5A**	**3**		**3**						5A														
UPPER WABASH	05120103010010	RANDOLPH CO	INB0312_T1005	MISSISSINEWA RIVER - UNNAMED TRIBUTARY	**5A**	**3**		**3**						5A														
UPPER WABASH	05120103010010	RANDOLPH CO	INB0312_T1006	MISSISSINEWA RIVER - UNNAMED TRIBUTARY	**5A**	**3**		**3**						5A														
UPPER WABASH	05120103010010	RANDOLPH CO	INB0312_T1007	MISSISSINEWA RIVER - UNNAMED TRIBUTARY	**5A**	**3**		**3**						5A														
UPPER WABASH	05120103010030	RANDOLPH CO	INB0313_01	MISSISSINEWA RIVER	**3**	**2**		**2**											5B									
UPPER WABASH	051201030103	RANDOLPH CO	INB0313_01A	MISSISSINEWA RIVER - UNNAMED TRIBUTARY	**3**	**3**		**3**																				
UPPER WABASH	05120103010030	JAY CO	INB0313_T1004	JORDON CREEK	**3**	**3**		**2**																				
UPPER WABASH	05120103010040	RANDOLPH CO	INB0313_T1005	HARSHMAN CREEK	**5A**	**3**		**5A**						5A		5A												
UPPER WABASH	05120103010040	RANDOLPH CO	INB0313_T1006	LOWS BRANCH	**5A**	**3**		**3**						5A														
UPPER WABASH	05120103010050	RANDOLPH CO	INB0314_02	MISSISSINEWA RIVER	**3**	**5B**		**2**											5B									
UPPER WABASH	05120103010050	JAY CO	INB0314_T1004	PORTER CREEK	**3**	**3**		**3**																				
UPPER WABASH	05120103010050	RANDOLPH CO	INB0314_T1005	MISSISSINEWA RIVER - UNNAMED TRIBUTARY	**3**	**3**		**3**																				
UPPER WABASH	05120103010050	RANDOLPH CO	INB0314_T1006	MILLER CREEK	**3**	**3**		**3**																				
UPPER WABASH	05120103010060	RANDOLPH CO	INB0315_01	MISSISSINEWA RIVER	**3**	**5B**		**2**											5B									
UPPER WABASH	05120103010060	RANDOLPH CO	INB0315_T1005	MISSISSINEWA RIVER - UNNAMED TRIBUTARY	**3**	**3**		**3**																				
UPPER WABASH	051201030105	RANDOLPH CO	INB0315_T1006	CLEAR CREEK	**3**	**3**		**3**																				
UPPER WABASH	051201030105	RANDOLPH CO	INB0315_T1006A	CLEAR CREEK - UNNAMED TRIBUTARY	**3**	**3**		**3**																				
UPPER WABASH	05120103010070	JAY CO	INB0315_T1007	GOSHEN CREEK	**3**	**3**		**3**																				
UPPER WABASH	051201030105	JAY CO	INB0315_T1007A	GOSHEN CREEK - UNNAMED TRIBUTARY	**3**	**3**		**3**																				
UPPER WABASH	051201030105	RANDOLPH CO	INB0315_T1008	MUD CREEK	**3**	**3**		**3**																				
UPPER WABASH	05120103020020	JAY CO	INB0321_01	DAYS CREEK	**3**	**3**		**3**																				
UPPER WABASH	05120103020020	JAY CO	INB0321_T1001	FLESHER CREEK	**3**	**3**		**3**																				
UPPER WABASH	05120103020030	RANDOLPH CO	INB0322_01	BEAR CREEK	**3**	**3**		**3**																				
UPPER WABASH	051201030202	RANDOLPH CO	INB0322_T1001	BEAR CREEK - UNNAMED TRIBUTARY	**3**	**3**		**3**																				
UPPER WABASH	051201030202	RANDOLPH CO	INB0322_T1002	BEAR CREEK - UNNAMED TRIBUTARY	**3**	**3**		**3**																				
UPPER WABASH	05120103020010	RANDOLPH CO	INB0323_01	MISSISSINEWA RIVER	**5A**	**3**		**2**						5A														
UPPER WABASH	05120103020010	RANDOLPH CO	INB0323_01	MISSISSINEWA RIVER	**3**	**5B**		**2**											5B									
UPPER WABASH	05120103020020	RANDOLPH CO	INB0323_02	MISSISSINEWA RIVER	**3**	**5B**		**3**											5B									
UPPER WABASH	051201030203	RANDOLPH CO	INB0323_T1001	RANK RUN	**3**	**3**		**3**																				
UPPER WABASH	051201030203	RANDOLPH CO	INB0323_T1002	FETID CREEK	**3**	**3**		**3**																				
UPPER WABASH	051201030203	RANDOLPH CO	INB0323_T1003	RIDGE RUN	**3**	**3**		**3**																				
UPPER WABASH	051201020302	RANDOLPH CO	INB0323_T1004	DE ARMOND DITCH	**3**	**3**		**3**																				
UPPER WABASH	051201030203	RANDOLPH CO	INB0323_T1005	HEUSS DITCH	**3**	**3**		**3**																				
UPPER WABASH	05120103020050	RANDOLPH CO	INB0324_01	BUSH CREEK	**3**	**3**		**3**																				
UPPER WABASH	051201030204	RANDOLPH CO	INB0324_T1001	BUSH CREEK - UNNAMED TRIBUTARY	**3**	**3**		**3**																				
UPPER WABASH	05120103020050	RANDOLPH CO	INB0324_T1002	ELKHORN CREEK	**5A**	**3**		**5A**						5A		5A												

BASIN	HYDROLOGIC UNIT CODE	COUNTY	AUID	WATER_NAME	RECREATIONAL USE	FISHABLE USE	PUBLIC WATER SUPPLY	AQUATIC LIFE USE	ALGAE	AMMONIA	CHLORIDE	DIOXIN (WATER)	DISSOLVED OXYGEN	E. COLI	FREE CYANIDE	IMPAIRED BIOTIC COMMUNITIES	NUTRIENTS	OIL AND GREASE	PCBS (FISH TISSUE)	PCBS (WATER)	PESTICIDES	PH	PHOSPHORUS	SILTATION	SULFATE	TASTE AND ODOR	TOTAL MERCURY (FISH TISSUE)	TOTAL MERCURY (WATER)
UPPER WABASH	05120103020080	JAY CO	INB0325_01	HALFWAY CREEK	3	3		3																				
UPPER WABASH	051201030205	JAY CO	INB0325_T1002	REDKEY RUN	3	3		3																				
UPPER WABASH	051201030205	JAY CO	INB0325_T1003	HALFWAY CREEK - UNNAMED TRIBUTARY	3	3		3																				
UPPER WABASH	05120103020060	RANDOLPH CO	INB0326_01	MISSISSINEWA RIVER	3	5B		2											5B									
UPPER WABASH	05120103020060	RANDOLPH CO	INB0326_T1001	DINNER CREEK	3	3		3																				
UPPER WABASH	05120103020070	DELAWARE CO	INB0326_T1002	MUD CREEK	3	3		3																				
UPPER WABASH	051201030301	BLACKFORD CO	INB0331_01	BIG LICK CREEK	3	3		3																				
UPPER WABASH	051201030301	BLACKFORD CO	INB0331_02	BIG LICK CREEK	3	3		3																				
UPPER WABASH	051201030301	BLACKFORD CO	INB0331_T1001	LITTLE LICK CREEK	5A	3		2						5A														
UPPER WABASH	051201030302	BLACKFORD CO	INB0332_01	BIG LICK CREEK	5A	3		2						5A														
UPPER WABASH	05120103040050	BLACKFORD CO	INB0332_02	BIG LICK CREEK	5A	3		3						5A														
UPPER WABASH	051201030302	BLACKFORD CO	INB0332_T1001	MOORE PRONG	3	3		3																				
UPPER WABASH	051201030302	BLACKFORD CO	INB0332_T1002	LITTLE JOE CREEK	3	3		3																				
UPPER WABASH	05120103040050	BLACKFORD CO	INB0332_T1003	TOWNSEND LUCAS DITCH	5A	3		3						5A														
UPPER WABASH	05120103040050	BLACKFORD CO	INB0332_T1004	FIDDLER DITCH	3	3		3																				
UPPER WABASH	05120103030010	RANDOLPH CO	INB0341_01	CAMPBELL CREEK	3	3		3																				
UPPER WABASH	051201030401	DELAWARE CO	INB0341_T1001	CAMPBELL CREEK - UNNAMED TRIBUTARY	3	3		3																				
UPPER WABASH	05120103030020	DELAWARE CO	INB0342_01	MISSISSINEWA RIVER	5A	3		2						5A														
UPPER WABASH	05120103030020	DELAWARE CO	INB0342_01	MISSISSINEWA RIVER	3	5B		2											5B									
UPPER WABASH	051201030402	DELAWARE CO	INB0342_01A	MISSISSINEWA RIVER - UNNAMED TRIBUTARY	3	3		3																				
UPPER WABASH	051201030402	DELAWARE CO	INB0342_T1001	BOSMAN DITCH	3	3		2																				
UPPER WABASH	05120103030030	DELAWARE CO	INB0342_T1002	REES DITCH	3	3		3																				
UPPER WABASH	051201030402	DELAWARE CO	INB0342_T1002A	REES DITCH - UNNAMED TRIBUTARY	3	3		3																				
UPPER WABASH	05120103030050	DELAWARE CO	INB0343_01	STUDEBAKER DITCH	3	3		2																				
UPPER WABASH	051201030403	DELAWARE CO	INB0343_T1001	PACKARD RUN	3	3		3																				
UPPER WABASH	051201030403	DELAWARE CO	INB0343_T1002	HAYDEN DITCH	3	3		3																				
UPPER WABASH	05120103030050	DELAWARE CO	INB0343_T1003	LOVE DITCH	3	3		2																				
UPPER WABASH	05120103030040	DELAWARE CO	INB0344_01	MISSISSINEWA RIVER	5A	3		2						5A														
UPPER WABASH	05120103030040	DELAWARE CO	INB0344_01	MISSISSINEWA RIVER	3	5B		2											5B									
UPPER WABASH	051201030404	DELAWARE CO	INB0344_01A	SWEARENGEN DITCH	3	3		3																				
UPPER WABASH	05120103030050	DELAWARE CO	INB0344_02	MISSISSINEWA RIVER	3	5B		2											5B									
UPPER WABASH	051201030404	DELAWARE CO	INB0344_T1002	HOLDREN DITCH	3	3		3																				
UPPER WABASH	051201030404	DELAWARE CO	INB0344_T1003	DODGE CREEK	3	3		3																				
UPPER WABASH	05120103050010	DELAWARE CO	INB0351_01	MISSISSINEWA RIVER	5A	3		5A						5A		5A												
UPPER WABASH	05120103050010	DELAWARE CO	INB0351_01	MISSISSINEWA RIVER	3	5B		3											5B									
UPPER WABASH	051201030501	DELAWARE CO	INB0351_T1001	VAN DEVENDER DITCH	3	3		3																				

BASIN	HYDROLOGIC UNIT CODE	COUNTY	AUID	WATER_NAME	RECREATIONAL USE	FISHABLE USE	PUBLIC WATER SUPPLY	AQUATIC LIFE USE	ALGAE	AMMONIA	CHLORIDE	DIOXIN (WATER)	DISSOLVED OXYGEN	E. COLI	FREE CYANIDE	IMPAIRED BIOTIC COMMUNITIES	NUTRIENTS	OIL AND GREASE	PCBS (FISH TISSUE)	PCBS (WATER)	PESTICIDES	PH	PHOSPHORUS	SILTATION	SULFATE	TASTE AND ODOR	TOTAL MERCURY (FISH TISSUE)	TOTAL MERCURY (WATER)
UPPER WABASH	051201030501	GRANT CO	INB0351_T1002	MISSISSINEWA RIVER - UNNAMED TRIBUTARY	3	3		3																				
UPPER WABASH	051201030501	GRANT CO	INB0351_T1003	MISSISSINEWA RIVER - UNNAMED TRIBUTARY	3	3		3																				
UPPER WABASH	05120103050010	GRANT CO	INB0351_T1004	HOPPAS DITCH	3	3		3																				
UPPER WABASH	05120103050020	GRANT CO	INB0352_01	MISSISSINEWA RIVER	3	5B		2											5B									
UPPER WABASH	05120103050020	GRANT CO	INB0352_01	MISSISSINEWA RIVER	5A	3		2						5A														
UPPER WABASH	05120103050020	GRANT CO	INB0352_T1004	SMITH DITCH	3	3		3																				
UPPER WABASH	051201030502	GRANT CO	INB0352_T1005	CRAWFORD CREEK	3	3		3																				
UPPER WABASH	051201030502	GRANT CO	INB0352_T1006	LAKE BRANCH	3	3		3																				
UPPER WABASH	051201030503	GRANT CO	INB0353_01	BARREN CREEK	3	3		3																				
UPPER WABASH	051201030503	GRANT CO	INB0353_T1001	HOPCUS RUN	3	3		3																				
UPPER WABASH	051201030503	GRANT CO	INB0353_T1002	NEW PRAIRIE CREEK	3	3		3																				
UPPER WABASH	051201030503	GRANT CO	INB0353_T1003	FOWLERTON DRAIN	3	3		3																				
UPPER WABASH	05120103050030	GRANT CO	INB0353_T1004	FOWLER DITCH	3	3		3																				
UPPER WABASH	05120103050050	MADISON CO	INB0354_01	BACK CREEK	3	3		3																				
UPPER WABASH	05120103050050	GRANT CO	INB0354_02	BACK CREEK	3	3		3																				
UPPER WABASH	051201030504	GRANT CO	INB0354_T1001	LITTLE NEWBY DITCH	3	3		3																				
UPPER WABASH	05120103050080	BLACKFORD CO	INB0355_01	WALNUT CREEK	3	3		2																				
UPPER WABASH	051201030505	BLACKFORD CO	INB0355_T1001	CASTERLINE FORKNER DITCH	3	3		3																				
UPPER WABASH	05120103050080	GRANT CO	INB0355_T1002	LITTLE WALNUT CREEK	3	3		2																				
UPPER WABASH	05120103050090	GRANT CO	INB0356_01	WALNUT CREEK	3	3		2																				
UPPER WABASH	051201030506	GRANT CO	INB0356_01A	WALNUT CREEK - UNNAMED TRIBUTARY	3	3		3																				
UPPER WABASH	051201030506	GRANT CO	INB0356_T1003	MONROE PRAIRIE CREEK	3	3		3																				
UPPER WABASH	051201030506	GRANT CO	INB0356_T1004	JOHNSON DITCH	3	3		3																				
UPPER WABASH	051201030506	GRANT CO	INB0356_T1005	WALNUT CREEK - UNNAMED TRIBUTARY	3	3		3																				
UPPER WABASH	051201030506	GRANT CO	INB0356_T1006	WALNUT CREEK - UNNAMED TRIBUTARY	3	3		3																				
UPPER WABASH	051201030506	GRANT CO	INB0356_T1007	LONG BRANCH	3	3		3																				
UPPER WABASH	051201030506	GRANT CO	INB0356_T1008	WALNUT CREEK - UNNAMED TRIBUTARY	3	3		3																				
UPPER WABASH	05120103050060	GRANT CO	INB0357_02	DEER CREEK	3	3		3																				
UPPER WABASH	051201030507	GRANT CO	INB0357_T1002	STUCKY DITCH	3	3		3																				
UPPER WABASH	05120103050060	GRANT CO	INB0357_T1003	LITTLE CREEK	3	3		3																				
UPPER WABASH	05120103050060	GRANT CO	INB0357_T1004	LITTLE DEER CREEK	3	3		3																				
UPPER WABASH	05120103050070	GRANT CO	INB0358_01	DEER CREEK	5A	3		2						5A														
UPPER WABASH	05120103050070	GRANT CO	INB0358_02	DEER CREEK	5A	3		2						5A														
UPPER WABASH	05120103050070	GRANT CO	INB0358_T1001	BELL CREEK	3	3		3																				
UPPER WABASH	051201030508	GRANT CO	INB0358_T1002	DRY FORK DITCH	3	3		3																				
UPPER WABASH	05120103050110	GRANT CO	INB0359_01	MONROE DITCH	3	3		3																				

BASIN	HYDROLOGIC UNIT CODE	COUNTY	AUID	WATER_NAME	RECREATIONAL USE	FISHABLE USE	PUBLIC WATER SUPPLY	AQUATIC LIFE USE	ALGAE	AMMONIA	CHLORIDE	DIOXIN (WATER)	DISSOLVED OXYGEN	E. COLI	FREE CYANIDE	IMPAIRED BIOTIC COMMUNITIES	NUTRIENTS	OIL AND GREASE	PCBS (FISH TISSUE)	PCBS (WATER)	PESTICIDES	PH	PHOSPHORUS	SILTATION	SULFATE	TASTE AND ODOR	TOTAL MERCURY (FISH TISSUE)	TOTAL MERCURY (WATER)
UPPER WABASH	051201030509	GRANT CO	INB0359_02	LUGAR CREEK	3	3		3																				
UPPER WABASH	051201030509	GRANT CO	INB0359_T1001	THOMPSON DITCH	3	3		3																				
UPPER WABASH	051201030509	GRANT CO	INB0359_T1002	MONROE CREEK - UNNAMED TRIBUTARY	3	3		3																				
UPPER WABASH	05120103050120	GRANT CO	INB0359_T1003	TIPPEY DITCH	3	3		3																				
UPPER WABASH	05120103050040	GRANT CO	INB035A_02	MISSISSINEWA RIVER	5A	3		2						5A														
UPPER WABASH	05120103050040	GRANT CO	INB035A_02	MISSISSINEWA RIVER	3	5B		2											5B									
UPPER WABASH	051201030510	GRANT CO	INB035A_02A	MISSISSINEWA RIVER - UNNAMED TRIBUTARY	3	3		3																				
UPPER WABASH	05120103050100	GRANT CO	INB035A_03	MISSISSINEWA RIVER	5A	3		2						5A														
UPPER WABASH	05120103050100	GRANT CO	INB035A_03	MISSISSINEWA RIVER	3	5B		2											5B									
UPPER WABASH	051201030510	GRANT CO	INB035A_T1001	BRANCH CREEK	3	3		3																				
UPPER WABASH	051201030510	GRANT CO	INB035A_T1002	MISSISSINEWA RIVER - UNNAMED TRIBUTARY	3	3		3																				
UPPER WABASH	05120103050130	GRANT CO	INB035B_01	MISSISSINEWA RIVER	3	5B		2											5B									
UPPER WABASH	051201030511	GRANT CO	INB035B_T1001	MISSISSINEWA RIVER - UNNAMED TRIBUTARY	3	3		3																				
UPPER WABASH	051201030511	GRANT CO	INB035B_T1002	MISSISSINEWA RIVER - UNNAMED TRIBUTARY	3	3		3																				
UPPER WABASH	05120103050130	GRANT CO	INB035B_T1003	BOOTS CREEK	3	3		5A								5A												
UPPER WABASH	05120103050130	GRANT CO	INB035B_T1004	MASSEY CREEK	3	3		5A								5A												
UPPER WABASH	05120103060010	GRANT CO	INB0361_01	MISSISSINEWA RIVER	3	5B		2											5B									
UPPER WABASH	05120103060020	GRANT CO	INB0361_02	MISSISSINEWA RIVER	5A	3		2						5A														
UPPER WABASH	05120103060020	GRANT CO	INB0361_02	MISSISSINEWA RIVER	3	5B		2											5B									
UPPER WABASH	051201030601	GRANT CO	INB0361_02A	MISSISSINEWA RIVER - UNNAMED TRIBUTARY	3	3		3																				
UPPER WABASH	051201030601	GRANT CO	INB0361_02B	MISSISSINEWA RIVER - UNNAMED TRIBUTARY	3	3		3																				
UPPER WABASH	051201030601	GRANT CO	INB0361_T1001	BUCK RUN DITCH	3	3		3																				
UPPER WABASH	05120103060010	GRANT CO	INB0361_T1002	HUMMEL CREEK	3	3		2																				
UPPER WABASH	051201030601	GRANT CO	INB0361_T1003	MISSISSINEWA RIVER - UNNAMED TRIBUTARY	3	3		3																				
UPPER WABASH	051201030601	GRANT CO	INB0361_T1004	LITTLE CRANKE POND DITCH	3	3		3																				
UPPER WABASH	05120103060030	WABASH CO	INB0362_01	METOCINAH CREEK	5A	3		2						5A														
UPPER WABASH	051201030602	GRANT CO	INB0362_T1001	JOCINAH CREEK	3	3		3																				
UPPER WABASH	051201030602	GRANT CO	INB0362_T1002	METOCINAH CREEK - UNNAMED TRIBUTARY	3	3		3																				
UPPER WABASH	051201030602	GRANT CO	INB0362_T1003	METOCINAH CREEK - UNNAMED TRIBUTARY	3	3		3																				
UPPER WABASH	051201030603	WABASH CO	INB0363_T1001	MISSISSINEWA RIVER - UNNAMED TRIBUTARY	3	3		3																				
UPPER WABASH	05120103060040	WABASH CO	INB0363_T1002	CART CREEK	3	3		3																				
UPPER WABASH	05120103060050	WABASH CO	INB0363_T1003	GRANT CREEK	3	3		3																				
UPPER WABASH	051201030603	WABASH CO	INB0363_T1004	BADGER CREEK	3	3		3																				
UPPER WABASH	051201030603	WABASH CO	INB0363_T1005	GRANT CREEK, NORTH BRANCH	3	3		3																				
UPPER WABASH	051201030603	WABASH CO	INB0363_T1006	PEE DEE CREEK	3	3		3																				
UPPER WABASH	05120103060060	WABASH CO	INB0364_T1001	MUDDY BRANCH	3	3		3																				

BASIN	HYDROLOGIC UNIT CODE	COUNTY	AUID	WATER_NAME	RECREATIONAL USE	FISHABLE USE	PUBLIC WATER SUPPLY	AQUATIC LIFE USE	ALGAE	AMMONIA	CHLORIDE	DIOXIN (WATER)	DISSOLVED OXYGEN	E. COLI	FREE CYANIDE	IMPAIRED BIOTIC COMMUNITIES	NUTRIENTS	OIL AND GREASE	PCBS (FISH TISSUE)	PCBS (WATER)	PESTICIDES	PH	PHOSPHORUS	SILTATION	SULFATE	TASTE AND ODOR	TOTAL MERCURY (FISH TISSUE)	TOTAL MERCURY (WATER)
UPPER WABASH	051201030604	WABASH CO	INB0364_T1002	TENMILE CREEK	3	3		3																				
UPPER WABASH	051201030604	WABASH CO	INB0364_T1003	MISSISSINEWA RIVER - UNNAMED TRIBUTARY	3	3		3																				
UPPER WABASH	051201030605	WABASH CO	INB0365_T1001	ROCK RUN	3	3		3																				
UPPER WABASH	051201030605	WABASH CO	INB0365_T1002	GOOSE CREEK	3	3		3																				
UPPER WABASH	051201030605	WABASH CO	INB0365_T1003	MISSISSINEWA RIVER - UNNAMED TRIBUTARY	3	3		3																				
UPPER WABASH	051201030605	WABASH CO	INB0365_T1004	MISSISSINEWA RIVER - UNNAMED TRIBUTARY	3	3		3																				
UPPER WABASH	051201030605	WABASH CO	INB0365_T1005	LISTON CREEK	3	3		3																				
UPPER WABASH	051201030605	WABASH CO	INB0365_T1006	MISSISSINEWA RIVER - UNNAMED TRIBUTARY	3	3		3																				
UPPER WABASH	051201030605	WABASH CO	INB0365_T1007	MISSISSINEWA RIVER - UNNAMED TRIBUTARY	3	3		3																				
UPPER WABASH	051201030605	WABASH CO	INB0365_T1008	MISSISSINEWA RIVER - UNNAMED TRIBUTARY	3	3		3																				
UPPER WABASH	051201030605	WABASH CO	INB0365_T1009	MISSISSINEWA RIVER - UNNAMED TRIBUTARY	3	3		3																				
UPPER WABASH	051201030605	WABASH CO	INB0365_T1010	MISSISSINEWA RIVER - UNNAMED TRIBUTARY	3	3		3																				
UPPER WABASH	051201030605	MIAMI CO	INB0365_T1011	MISSISSINEWA RIVER - UNNAMED TRIBUTARY	3	3		3																				
UPPER WABASH	05120103060100	MIAMI CO	INB0366_01	MISSISSINEWA RIVER	3	3		2								5A												
UPPER WABASH	05120103060100	MIAMI CO	INB0366_01	MISSISSINEWA RIVER	3	5B		2											5B									
UPPER WABASH	051201030606	MIAMI CO	INB0366_T1001	MISSISSINEWA RIVER - UNNAMED TRIBUTARY	3	3		3																				
UPPER WABASH	05120103060100	MIAMI CO	INB0366_T1002	MISSISSINEWA RIVER-UNNAMED TRIBUTARY	3	3		3																				
UPPER WABASH	05120103060100	MIAMI CO	INB0366_T1003	MISSISSINEWA RIVER-UNNAMED TRIBUTARY	3	3		3																				
UPPER WABASH	05120103060070	WABASH CO	INB0367_00	TENMILE CREEK	3	3		3																				
UPPER WABASH	05120103060090	MIAMI CO	INB03P1022_00	MISSISSINEWA RESERVOIR	3	5B		3											5B									
UPPER WABASH	05120103040050	BLACKFORD CO	INB03P1028_00	LAKE MOHEE	3	3		3																				
UPPER WABASH	05120103040050	BLACKFORD CO	INB03P1029_00	CAINS LAKE	3	3		3																				
UPPER WABASH	05120103050010	DELAWARE CO	INB03P1030_00	JACKSON LAKE	3	3		3																				
UPPER WABASH	05120103040030	BLACKFORD CO	INB03P1031_00	PLACID, LAKE	3	3		3																				
UPPER WABASH	05120103050020	GRANT CO	INB03P1032_00	DOLLAR LAKE	3	3		3																				
UPPER WABASH	05120103050090	GRANT CO	INB03P1033_00	SPORTS LAKE	3	3		3																				
UPPER WABASH	05120103050090	GRANT CO	INB03P1034_00	TAYLOR LAKE	3	3		3																				
UPPER WABASH	05120103050100	GRANT CO	INB03P1035_00	BROOKHAVEN ADDITION LAKE	3	3		3																				
UPPER WABASH	05120103050120	GRANT CO	INB03P1036_00	LINCOLN COUNTRY CLUB LAKE	3	3		3																				
UPPER WABASH	05120103050120	GRANT CO	INB03P1037_00	MARION, LAKE	3	3		3																				
UPPER WABASH	05120103060010	GRANT CO	INB03P1038_00	WAGNER LAKE	3	3		3																				
UPPER WABASH	05120103050120	GRANT CO	INB03P1039_00	LOEW LAKE NORTH	3	3		3																				
UPPER WABASH	05120103050120	GRANT CO	INB03P1040_00	LOEW LAKE SOUTH	3	3		3																				
UPPER WABASH	05120103050040	GRANT CO	INB03P1041_00	TAYLOR UNIVERSITY LAKE	3	3		3																				
UPPER WABASH	05120103040050	BLACKFORD CO	INB03P1042_00	SHAMROCK LAKES (NORTH)	3	3		3																				
UPPER WABASH	05120103040050	BLACKFORD CO	INB03P1043_00	SHAMROCK LAKES (CENTER)	3	3		3																				

BASIN	HYDROLOGIC UNIT CODE	COUNTY	AUID	WATER_NAME	RECREATIONAL USE	FISHABLE USE	PUBLIC WATER SUPPLY	AQUATIC LIFE USE	ALGAE	AMMONIA	CHLORIDE	DIOXIN (WATER)	DISSOLVED OXYGEN	E. COLI	FREE CYANIDE	IMPAIRED BIOTIC COMMUNITIES	NUTRIENTS	OIL AND GREASE	PCBS (FISH TISSUE)	PCBS (WATER)	PESTICIDES	PH	PHOSPHORUS	SILTATION	SULFATE	TASTE AND ODOR	TOTAL MERCURY (FISH TISSUE)	TOTAL MERCURY (WATER)
UPPER WABASH	05120103040050	BLACKFORD CO	INB03P1044_00	SHAMROCK LAKES (SOUTH)	3	3		3																				
UPPER WABASH	051201040101	NOBLE CO	INB0411_03	BLUE RIVER	3	3		2								5A												
UPPER WABASH	051201040101	NOBLE CO	INB0411_T1003	HOSLER DITCH	3	3		5A					5A			5A												
UPPER WABASH	051201040101	WHITLEY CO	INB0411_T1004	GROWCOCK BRANCH	3	3		5A					5A			5A												
UPPER WABASH	051201040101	NOBLE CO	INB0411_T1005	BLUE RIVER - UNNAMED TRIBUTARY	3	3		5A								5A												
UPPER WABASH	051201040101	WHITLEY CO	INB0411_T1006	BLUE RIVER - UNNAMED TRIBUTARY	3	3		5A								5A												
UPPER WABASH	051201040101	WHITLEY CO	INB0412_04	BLUE RIVER	3	3		2								5A												
UPPER WABASH	051201040102	WHITLEY CO	INB0412_04A	BLUE RIVER - UNNAMED TRIBUTARY	3	3		3																				
UPPER WABASH	051201040102	WHITLEY CO	INB0412_04B	BLUE RIVER - UNNAMED TRIBUTARY	3	3		3																				
UPPER WABASH	051201040102	WHITLEY CO	INB0412_T1006	MALONEY DITCH	3	3		5A					5A			5A	5A											
UPPER WABASH	051201040102	WHITLEY CO	INB0412_T1007	MUD RUN	3	3		3																				
UPPER WABASH	051201040102	NOBLE CO	INB0412_T1007A	MUD RUN - UNNAMED TRIBUTARY	3	3		3																				
UPPER WABASH	051201040102	WHITLEY CO	INB0412_T1008	EMERICK DITCH	3	3		2								5A												
UPPER WABASH	051201040102	WHITLEY CO	INB0412_T1009	BLUE RIVER-UNNAMED TRIBUTARY	3	3		3																				
UPPER WABASH	051201040103	WHITLEY CO	INB0413_01	BLUE RIVER	3	3		2																				
UPPER WABASH	051201040103	WHITLEY CO	INB0413_T1008	THORN CREEK	3	3		5A					5A			5A												
UPPER WABASH	051201040103	WHITLEY CO	INB0413_T1009	COLE DITCH	3	3		2								5A												
UPPER WABASH	051201040103	WHITLEY CO	INB0413_T1010	ROUCH DITCH	3	3		2																				
UPPER WABASH	051201040103	WHITLEY CO	INB0413_T1011	RITTENHOUSE DITCH	3	3		3																				
UPPER WABASH	05120104010040	WHITLEY CO	INB0414_03	MOSSMAN DITCH AND UNNAMED DITCH	3	3		2																				
UPPER WABASH	051201040104	WHITLEY CO	INB0414_05	BLUE RIVER (DOWNSTREAM OF COLUMBIA CITY)	5A	3		2						5A														
UPPER WABASH	051201040104	WHITLEY CO	INB0414_T1003	BLUE BABE BRANCH	3	3		5A								5A												
UPPER WABASH	051201040104	WHITLEY CO	INB0414_T1004	PHILLIPS DITCH	3	3		5A								5A												
UPPER WABASH	05120104010010	ALLEN CO	INB0421_01	EEL RIVER	3	3		5A								5A												
UPPER WABASH	05120104010010	ALLEN CO	INB0421_T1001	BENWARD DITCH	3	3		5A		5A			5A			5A	5A											
UPPER WABASH	05120104010010	ALLEN CO	INB0421_T1002	SHOAFF DAWSON DITCH	3	3		5A								5A												
UPPER WABASH	05120104010020	ALLEN CO	INB0422_02	EEL RIVER	3	3		5A								5A												
UPPER WABASH	05120104010020	ALLEN CO	INB0422_02	EEL RIVER	3	5B		3											5B									
UPPER WABASH	05120104010020	ALLEN CO	INB0422_T1001	WATTERSON DITCH	3	3		3																				
UPPER WABASH	05120104010020	ALLEN CO	INB0422_T1002	JOHNSON DITCH	3	3		5A					5A			5A												
UPPER WABASH	05120104010020	ALLEN CO	INB0422_T1003	JOHNSON DITCH	3	3		5A					5A			5A	5A											
UPPER WABASH	05120104010020	ALLEN CO	INB0422_T1004	JOHNSON DITCH - UNNAMED TRIBUTARY	3	3		5A					5A															
UPPER WABASH	05120104010020	ALLEN CO	INB0422_T1005	JOHNSON DRAIN	3	3		5A					5A			5A	5A											
UPPER WABASH	051201040202	ALLEN CO	INB0422_T1005A	JOHNSON DRAIN - UNNAMED TRIBUTARY	3	3		3																				
UPPER WABASH	05120104010030	WHITLEY CO	INB0423_01	EEL RIVER	5A	3		2						5A														
UPPER WABASH	05120104010030	WHITLEY CO	INB0423_01	EEL RIVER	3	5B		2											5B									

BASIN	HYDROLOGIC UNIT CODE	COUNTY	AUID	WATER_NAME	RECREATIONAL USE	FISHABLE USE	PUBLIC WATER SUPPLY	AQUATIC LIFE USE	ALGAE	AMMONIA	CHLORIDE	DIOXIN (WATER)	DISSOLVED OXYGEN	E. COLI	FREE CYANIDE	IMPAIRED BIOTIC COMMUNITIES	NUTRIENTS	OIL AND GREASE	PCBS (FISH TISSUE)	PCBS (WATER)	PESTICIDES	PH	PHOSPHORUS	SILTATION	SULFATE	TASTE AND ODOR	TOTAL MERCURY (FISH TISSUE)	TOTAL MERCURY (WATER)
UPPER WABASH	05120104020030	WHITLEY CO	INB0423_T1000	LITTLE CEDAR LAKE OUTLET TO ROUND LAKE	3	3		3																				
UPPER WABASH	05120104010030	WHITLEY CO	INB0423_T1010	SMITH DITCH	3	3		5A								5A												
UPPER WABASH	05120104010030	WHITLEY CO	INB0423_T1011	EEL RIVER-UNNAMED TRIBUTARY	3	3		3																				
UPPER WABASH	05120104010030	WHITLEY CO	INB0423_T1012	KRIDER DITCH	3	3		5A								5A												
UPPER WABASH	05120104010030	WHITLEY CO	INB0423_T1013	EEL RIVER-UNNAMED TRIBUTARY	3	3		5A								5A												
UPPER WABASH	051201040203	WHITLEY CO	INB0423_T1014	KRIDER DITCH	3	3		2																				
UPPER WABASH	05120104010040	WHITLEY CO	INB0424_04	EEL RIVER	5A	3		5A						5A		5A												
UPPER WABASH	05120104010040	WHITLEY CO	INB0424_04	EEL RIVER	3	5B		3											5B									
UPPER WABASH	05120104010040	WHITLEY CO	INB0424_T1001	SOLON DITCH	3	3		5A								5A												
UPPER WABASH	05120104010040	WHITLEY CO	INB0424_T1002	MILLER DITCH	3	3		2																				
UPPER WABASH	05120104010040	WHITLEY CO	INB0424_T1003	EEL RIVER-UNNAMED TRIBUTARY	3	3		3																				
UPPER WABASH	051201040104	WHITLEY CO	INB0424_T1004	MOSSMAN DITCH	3	3		3																				
UPPER WABASH	05120104010050	WHITLEY CO	INB0425_01	GANGWER DITCH	3	3		5A					5A			5A	5A											
UPPER WABASH	05120104010050	WHITLEY CO	INB0425_02	GANGWER DITCH	3	3		2								5A												
UPPER WABASH	05120104010050	WHITLEY CO	INB0425_T1001	REHLING DITCH	3	3		5A					5A															
UPPER WABASH	05120104010050	WHITLEY CO	INB0425_T1002	KERCH DITCH	3	3		5A								5A												
UPPER WABASH	05120104030030	WHITLEY CO	INB0431_03	SPRING CREEK	3	3		5A								5A												
UPPER WABASH	05120104030030	WHITLEY CO	INB0431_04	SPRING CREEK	3	3		2																				
UPPER WABASH	05120104030010	WHITLEY CO	INB0431_T1002	DOWELL DITCH	3	3		2																				
UPPER WABASH	05120104030030	WHITLEY CO	INB0431_T1004	JONES BRANCH	3	3		5A								5A												
UPPER WABASH	05120104030030	WHITLEY CO	INB0431_T1005	SPRING CREEK-UNNAMED TRIBUTARY	3	3		5A								5A												
UPPER WABASH	05120104030030	WHITLEY CO	INB0431_T1006	BROWN DITCH	3	3		3																				
UPPER WABASH	051201040301	WHITLEY CO	INB0431_T1006A	BROWN DITCH - UNNAMED TRIBUTARY	3	3		3																				
UPPER WABASH	051201040301	WHITLEY CO	INB0431_T1006B	BROWN DITCH - UNNAMED TRIBUTARY	3	3		3																				
UPPER WABASH	05120104030030	WHITLEY CO	INB0431_T1007	SCHUMAN DITCH	3	3		2								5A												
UPPER WABASH	05120104030030	WHITLEY CO	INB0431_T1008	SATTISON DITCH	3	3		3																				
UPPER WABASH	05120104030030	WHITLEY CO	INB0431_T1009	ELON MAYNARD DITCH	3	3		3					5A															
UPPER WABASH	05120104030030	WHITLEY CO	INB0431_T1010	ELON MAYNARD DITCH - UNNAMED TRIBUTARY	3	3		3																				
UPPER WABASH	051201040304	WHITLEY CO	INB0432_05	EEL RIVER - UNNAMED TRIBUTARY	3	3		2																				
UPPER WABASH	05120104030040	WHITLEY CO	INB0432_06	SPRING CREEK	5A	3		5A						5A		5A												
UPPER WABASH	05120104030050	WHITLEY CO	INB0432_07	SPRING CREEK	5A	3		5A						5A		5A												
UPPER WABASH	05120104030040	WHITLEY CO	INB0432_T1006	BETZNER BRANCH	3	3		3																				
UPPER WABASH	05120104030040	WHITLEY CO	INB0432_T1007	KALER BRANCH	3	3		5A								5A												
UPPER WABASH	05120104030040	WHITLEY CO	INB0432_T1008	LINVILLE DITCH	3	3		3																				
UPPER WABASH	05120104030040	WHITLEY CO	INB0432_T1009	FORD BRANCH	3	3		3																				
UPPER WABASH	05120104030040	WHITLEY CO	INB0432_T1010	KING BRANCH	3	3		5A								5A												

BASIN	HYDROLOGIC UNIT CODE	COUNTY	AUID	WATER_NAME	RECREATIONAL USE	FISHABLE USE	PUBLIC WATER SUPPLY	AQUATIC LIFE USE	ALGAE	AMMONIA	CHLORIDE	DIOXIN (WATER)	DISSOLVED OXYGEN	E. COLI	FREE CYANIDE	IMPAIRED BIOTIC COMMUNITIES	NUTRIENTS	OIL AND GREASE	PCBS (FISH TISSUE)	PCBS (WATER)	PESTICIDES	PH	PHOSPHORUS	SILTATION	SULFATE	TASTE AND ODOR	TOTAL MERCURY (FISH TISSUE)	TOTAL MERCURY (WATER)
UPPER WABASH	05120104030040	WHITLEY CO	INB0432_T1011	COMPTON DITCH	3	3		5A								5A												
UPPER WABASH	05120104030040	WHITLEY CO	INB0432_T1012	SCHONAUER DITCH	3	3		5A								5A												
UPPER WABASH	05120104030050	WHITLEY CO	INB0432_T1013	CLEAR CREEK	5A	3		5A						5A		5A												
UPPER WABASH	05120104030060	WHITLEY CO	INB0433_03	SUGAR CREEK	3	3		5A								5A												
UPPER WABASH	05120104030070	WHITLEY CO	INB0433_04	SUGAR CREEK	5A	3		2						5A														
UPPER WABASH	05120104030030	WHITLEY CO	INB0433_T1004	BROWN DITCH	3	3		3																				
UPPER WABASH	05120104030030	WHITLEY CO	INB0433_T1005	CONNECTING STREAM BETWEEN TWO UNNAMED LAKES	3	3		3																				
UPPER WABASH	05120104030060	WHITLEY CO	INB0433_T1010	KAUFMAN DITCH	3	3		2																				
UPPER WABASH	05120104030070	WHITLEY CO	INB0433_T1011	HUFFMAN DITCH	5A	3		5A						5A		5A												
UPPER WABASH	05120104030070	WHITLEY CO	INB0433_T1012	GABLE DITCH	5A	3		2						5A														
UPPER WABASH	05120104030070	WHITLEY CO	INB0433_T1013	SUGAR CREEK-UNNAMED TRIBUTARY	5A	3		3						5A														
UPPER WABASH	05120104030070	WHITLEY CO	INB0433_T1014	SUGAR CREEK - UNNAMED TRIBUTARY	5A	3		5A						5A		5A												
UPPER WABASH	05120104030010	WHITLEY CO	INB0434_04	EEL RIVER	3	3		5A								5A												
UPPER WABASH	05120104030010	WHITLEY CO	INB0434_04	EEL RIVER	3	5B		3											5B									
UPPER WABASH	05120104030020	WHITLEY CO	INB0434_05	EEL RIVER	3	5B		3											5B									
UPPER WABASH	051201040304	WHITLEY CO	INB0434_06	EEL RIVER	3	5B		2											5B									
UPPER WABASH	05120104030010	WHITLEY CO	INB0434_T1008	COUNTY FARM DITCH	3	3		5A								5A												
UPPER WABASH	05120104030010	WHITLEY CO	INB0434_T1009	EEL RIVER-UNNAMED TRIBUTARY	3	3		5A								5A												
UPPER WABASH	05120104030010	WHITLEY CO	INB0434_T1010	EEL RIVER-UNNAMED TRIBUTARY	3	3		3																				
UPPER WABASH	051201040304	WHITLEY CO	INB0434_t1011	STONY CREEK	5A	3		5A						5A		5A												
UPPER WABASH	051201040304	WHITLEY CO	INB0434_T1012	EEL RIVER - UNNAMED TRIBUTARY	5A	3		2						5A														
UPPER WABASH	05120104040010	WHITLEY CO	INB0441_01	EEL RIVER	3	5B		2											5B									
UPPER WABASH	05120104040010	WHITLEY CO	INB0441_01	EEL RIVER	5A	3		2						5A														
UPPER WABASH	05120104040010	WHITLEY CO	INB0441_T1007	EEL RIVER - UNNAMED TRIBUTARY	3	3		3																				
UPPER WABASH	05120104040010	KOSCIUSKO CO	INB0441_T1008	MISHLER DITCH	3	3		3																				
UPPER WABASH	051201040401	KOSCIUSKO CO	INB0441_T1008A	MISHLER DITCH - UNNAMED TRIUBTARY	3	3		3																				
UPPER WABASH	051201040401	KOSCIUSKO CO	INB0441_T1008B	MISHLER DITCH - UNNAMED TRIBUTARY	3	3		3																				
UPPER WABASH	051201040401	KOSCIUSKO CO	INB0441_T1008C	MISHLER DITCH - UNNAMED TRIBUTARY	3	3		3																				
UPPER WABASH	05120104040020	KOSCIUSKO CO	INB0442_01	EEL RIVER	3	5B		2											5B									
UPPER WABASH	05120104040020	KOSCIUSKO CO	INB0442_T1008	CRAZY CREEK	3	3		2																				
UPPER WABASH	051201040402	KOSCIUSKO CO	INB0442_T1008A	CRAZY CREEK - UNNAMED TRIBUTARY	3	3		3																				
UPPER WABASH	05120104040020	KOSCIUSKO CO	INB0442_T1009	HURRICANE CREEK	3	3		3																				
UPPER WABASH	05120104040020	KOSCIUSKO CO	INB0442_T1010	HURRICANE CREEK - UNNAMED TRIBUTARY	3	3		3																				
UPPER WABASH	05120104040020	KOSCIUSKO CO	INB0442_T1011	HURRICANE CREEK	3	3		3																				
UPPER WABASH	05120104040030	KOSCIUSKO CO	INB0443_00	Plunge/ Wheeler Creeks	3	3		2																				
UPPER WABASH	05120104040030	KOSCIUSKO CO	INB0443_01	EEL RIVER	3	5B		2											5B									

BASIN	HYDROLOGIC UNIT CODE	COUNTY	AUID	WATER_NAME	RECREATIONAL USE	FISHABLE USE	PUBLIC WATER SUPPLY	AQUATIC LIFE USE	ALGAE	AMMONIA	CHLORIDE	DIOXIN (WATER)	DISSOLVED OXYGEN	E. COLI	FREE CYANIDE	IMPAIRED BIOTIC COMMUNITIES	NUTRIENTS	OIL AND GREASE	PCBS (FISH TISSUE)	PCBS (WATER)	PESTICIDES	PH	PHOSPHORUS	SILTATION	SULFATE	TASTE AND ODOR	TOTAL MERCURY (FISH TISSUE)	TOTAL MERCURY (WATER)
UPPER WABASH	05120104040030	KOSCIUSKO CO	INB0443_T1009	PLUNGE CREEK	3	3		2																				
UPPER WABASH	05120104040030	KOSCIUSKO CO	INB0443_T1010	PLUNGE CREEK - UNNAMED TRIBUTARY	3	3		2																				
UPPER WABASH	05120104040030	KOSCIUSKO CO	INB0443_T1011	WHEELER CREEK	5A	3		5A						5A		5A												
UPPER WABASH	05120104040030	WHITLEY CO	INB0443_T1012	WHEELER CREEK - UNNAMED TRIBUTARY	3	3		2																				
UPPER WABASH	05120104040040	WABASH CO	INB0444_01	EEL RIVER	3	5B		2											5B									
UPPER WABASH	051201040404	WABASH CO	INB0444_01A	EEL RIVER - UNNAMED TRIBUTARY	3	3		3																				
UPPER WABASH	05120104040040	KOSCIUSKO CO	INB0444_T1001	EEL RIVER - UNNAMED TRIBUTARY	3	3		3																				
UPPER WABASH	051201040404	KOSCIUSKO CO	INB0444_T1001A	EEL RIVER - UNNAMED TRIBUTARY	3	3		3																				
UPPER WABASH	05120104040040	WABASH CO	INB0444_T1002	SIMONTON CREEK	3	3		3																				
UPPER WABASH	05120104040040	WHITLEY CO	INB0444_T1003	SYCAMORE CREEK	3	3		3																				
UPPER WABASH	05120104040040	WHITLEY CO	INB0444_T1004	EEL RIVER - UNNAMED TRIBUTARY	3	3		3																				
UPPER WABASH	05120104040060	WABASH CO	INB0445_01	PONY CREEK	3	3		3																				
UPPER WABASH	051201040405	WABASH CO	INB0445_01A	PONY CREEK - UNNAMED TRIBUTARY	3	3		3																				
UPPER WABASH	051201040405	HUNTINGTON CO	INB0445_T1001	PONY CREEK - UNNAMNED TRIBUTARY	3	3		3																				
UPPER WABASH	051201040405	WABASH CO	INB0445_T1002	PONY CREEK - UNNAMED TRIBUTARY	3	3		3																				
UPPER WABASH	051201040405	WABASH CO	INB0445_T1003	PEABODY DITCH	3	3		3																				
UPPER WABASH	05120104040070	WABASH CO	INB0445_T1004	PONY CREEK - UNNAMED TRIBUTARY	3	3		3																				
UPPER WABASH	05120104040080	WABASH CO	INB0446_01	CLEAR CREEK	3	3		3																				
UPPER WABASH	051201040406	KOSCIUSKO CO	INB0446_01A	CLEAR CREEK - UNNAMED TRIBUTARY	3	3		3																				
UPPER WABASH	05120104040080	WABASH CO	INB0446_T1003	CLEAR CREEK - UNNAMED TRIBUTARY	3	3		3																				
UPPER WABASH	05120104040050	WABASH CO	INB0447_01	EEL RIVER	5A	3		3						5A														
UPPER WABASH	05120104040050	WABASH CO	INB0447_01	EEL RIVER	3	5B		3											5B									
UPPER WABASH	051201040407	WABASH CO	INB0447_01A	EEL RIVER - UNNAMED TRIBUTARY	3	3		3																				
UPPER WABASH	05120104040080	WABASH CO	INB0447_02	EEL RIVER	5A	3		5A						5A		5A												
UPPER WABASH	05120104040080	WABASH CO	INB0447_02	EEL RIVER	3	5B		3											5B									
UPPER WABASH	05120104040050	WABASH CO	INB0447_T1001	SWANK CREEK	5A	3		2						5A														
UPPER WABASH	05120104040050	WABASH CO	INB0447_T1002	SWANK CREEK -UNNAMED TRIBUTARY	5A	3		2						5A														
UPPER WABASH	05120104040080	WABASH CO	INB0448_T1001	NELSON DITCH	3	3		3																				
UPPER WABASH	05120104040080	WABASH CO	INB0448_T1002	ARTHUR DITCH	3	3		3																				
UPPER WABASH	05120104050020	KOSCIUSKO CO	INB0451_01	SILVER CREEK	3	3		3																				
UPPER WABASH	051201040501	KOSCIUSKO CO	INB0451_01A	SILVER CREEK - UNNAMED TRIBUTARY	3	3		3																				
UPPER WABASH	05120104050020	KOSCIUSKO CO	INB0451_01B	SILVER CREEK - UNNAMED TRIBUTARY	3	3		3																				
UPPER WABASH	051201040501	KOSCIUSKO CO	INB0451_01C	SILVER CREEK - UNNAMED TRIBUTARY	3	3		3																				
UPPER WABASH	051201040501	KOSCIUSKO CO	INB0451_01D	SILVER CREEK - UNNAMED TRIBUTARY	3	3		3																				
UPPER WABASH	05120104050030	WABASH CO	INB0451_02	SILVER CREEK	5A	3		3						5A														
UPPER WABASH	051201040501	WABASH CO	INB0451_02A	SILVER CREEK - UNNAMED TRIBUTARY	3	3		3																				

BASIN	HYDROLOGIC UNIT CODE	COUNTY	AUID	WATER_NAME	RECREATIONAL USE	FISHABLE USE	PUBLIC WATER SUPPLY	AQUATIC LIFE USE	ALGAE	AMMONIA	CHLORIDE	DIOXIN (WATER)	DISSOLVED OXYGEN	E. COLI	FREE CYANIDE	IMPAIRED BIOTIC COMMUNITIES	NUTRIENTS	OIL AND GREASE	PCBS (FISH TISSUE)	PCBS (WATER)	PESTICIDES	PH	PHOSPHORUS	SILTATION	SULFATE	TASTE AND ODOR	TOTAL MERCURY (FISH TISSUE)	TOTAL MERCURY (WATER)
UPPER WABASH	051201040501	WABASH CO	INB0451_02B	SILVER CREEK - UNNAMED TRIBUARY	3	3		3																				
UPPER WABASH	05120104050020	KOSCIUSKO CO	INB0451_T1001	FUNK DITCH	3	3		3																				
UPPER WABASH	05120104050020	KOSCIUSKO CO	INB0451_T1002	MORRETT DITCH	3	3		3																				
UPPER WABASH	05120104050030	WABASH CO	INB0451_T1003	SILVER CREEK - UNNAMED TRIBUTARY	5A	3		3						5A														
UPPER WABASH	05120104050030	WABASH CO	INB0451_T1004	SILVER CREEK - UNNAMED TRIBUTARY	5A	3		3						5A														
UPPER WABASH	05120104050030	MIAMI CO	INB0451_T1005	SILVER CREEK - UNNAMED TRIBUTARY	5A	3		3						5A														
UPPER WABASH	05120104050030	WABASH CO	INB0451_T1006	NORDMAN DITCH	5A	3		3						5A														
UPPER WABASH	05120104050010	WABASH CO	INB0452_01	EEL RIVER	5A	3		2						5A														
UPPER WABASH	05120104050010	WABASH CO	INB0452_01	EEL RIVER	3	5B		2											5B									
UPPER WABASH	05120104050010	WABASH CO	INB0452_T1001	OTTER CREEK	3	3		3																				
UPPER WABASH	05120104050010	WABASH CO	INB0452_T1002	OTTER CREEK	3	3		3																				
UPPER WABASH	051201040502	WABASH CO	INB0452_T1003	MILLER DITCH	3	3		3																				
UPPER WABASH	05120104050010	WABASH CO	INB0452_T1004	EEL RIVER - UNNAMED TRIBUTARY	3	3		3																				
UPPER WABASH	05120104050040	WABASH CO	INB0453_01	BEARGRASS CREEK	5A	3		2						5A														
UPPER WABASH	05120104050040	WABASH CO	INB0453_02	BEARGRASS CREEK	5A	3		2						5A														
UPPER WABASH	051201040503	WABASH CO	INB0453_02A	BEARGRASS CREEK - UNNAMED TRIBUTARY	3	3		3																				
UPPER WABASH	051201040503	WABASH CO	INB0453_T1001	BEARGRASS CREEK - UNNAMED TRIBUTARY	3	3		3																				
UPPER WABASH	051201040503	WABASH CO	INB0453_T1003	STAVER DITCH	3	3		3																				
UPPER WABASH	051201040503	WABASH CO	INB0453_T1004	BEARGRASS CREEK - UNNAMED TRIBUTARY	3	3		3																				
UPPER WABASH	05120104050050	MIAMI CO	INB0454_01	BOLLEY DITCH	3	3		2																				
UPPER WABASH	051201040504	FULTON CO	INB0454_01A	BOLLEY DITCH - UNNAMED TRIBUTARY	3	3		3																				
UPPER WABASH	05120104050050	FULTON CO	INB0454_T1001	HARSH DITCH	3	3		2																				
UPPER WABASH	051201040504	FULTON CO	INB0454_T1001A	HARSH DITCH - UNNAMED TRIBUTARY	3	3		3																				
UPPER WABASH	05120104050050	MIAMI CO	INB0454_T1002	CRAIG DITCH	3	3		2																				
UPPER WABASH	051201040504	MIAMI CO	INB0454_T1003	BOLLEY DITCH	3	3		3																				
UPPER WABASH	05120104050050	MIAMI CO	INB0454_T1004	BOLLEY DITCH	3	3		2																				
UPPER WABASH	051201040504	WABASH CO	INB0454_T1005	BOLLEY DITCH	3	3		3																				
UPPER WABASH	05120104050060	WABASH CO	INB0455_01	SQUIRREL CREEK	3	3		2																				
UPPER WABASH	051201040505	MIAMI CO	INB0455_01A	SQUIRREL CREEK - UNNAMED TRIBUTARY	3	3		3																				
UPPER WABASH	05120104050070	MIAMI CO	INB0455_02	SQUIRREL CREEK	5A	3		3						5A														
UPPER WABASH	05120104050060	WABASH CO	INB0455_T1001	BERGER DITCH	3	3		2																				
UPPER WABASH	05120104050070	MIAMI CO	INB0455_T1002	SQUIRREL CREEK - UNNAMED TRIBUTARY	5A	3		3						5A														
UPPER WABASH	05120104050070	MIAMI CO	INB0455_T1003	SQUIRREL CREEK - UNNAMED TRIBUTARY	5A	3		3						5A														
UPPER WABASH	05120104050080	WABASH CO	INB0456_01	PAW PAW CREEK	3	2		3																				
UPPER WABASH	051201040506	WABASH CO	INB0456_T1001	PAW PAW CREEK	3	2		3																				
UPPER WABASH	051201040506	WABASH CO	INB0456_T1002	PAW PAW CREEK - UNNAMED TRIBUTARY	3	2		3																				

BASIN	HYDROLOGIC UNIT CODE	COUNTY	AUID	WATER_NAME	RECREATIONAL USE	FISHABLE USE	PUBLIC WATER SUPPLY	AQUATIC LIFE USE	ALGAE	AMMONIA	CHLORIDE	DIOXIN (WATER)	DISSOLVED OXYGEN	E. COLI	FREE CYANIDE	IMPAIRED BIOTIC COMMUNITIES	NUTRIENTS	OIL AND GREASE	PCBS (FISH TISSUE)	PCBS (WATER)	PESTICIDES	PH	PHOSPHORUS	SILTATION	SULFATE	TASTE AND ODOR	TOTAL MERCURY (FISH TISSUE)	TOTAL MERCURY (WATER)
UPPER WABASH	051201040506	WABASH CO	INB0456_T1003	PAW PAW CREEK - UNNAMED TRIBUTARY	3	2		3																				
UPPER WABASH	051201040506	WABASH CO	INB0456_T1004	PAW PAW CREEK - UNNAMED TRIBUTARY	3	2		3																				
UPPER WABASH	051201040506	WABASH CO	INB0456_T1005	KEAFABER DITCH	3	2		3																				
UPPER WABASH	051201040506	WABASH CO	INB0456_T1006	PRAIRIE CREEK	3	3		3																				
UPPER WABASH	051201040506	WABASH CO	INB0456_T1007	SHARP DITCH	3	2		3																				
UPPER WABASH	05120104050100	MIAMI CO	INB0457_01	BACHELOR CREEK	3	3		2																				
UPPER WABASH	051201040507	WABASH CO	INB0457_T1001	JOHNSON DITCH	3	3		3																				
UPPER WABASH	051201040507	WABASH CO	INB0457_T1002	BEAMER DITCH	3	3		3																				
UPPER WABASH	051201040508	WABASH CO	INB0457_T1003	BUSICK DITCH	3	3		3																				
UPPER WABASH	051201040508	WABASH CO	INB0458_01	PAW PAW CREEK	5A	2		3						5A														
UPPER WABASH	05120104050100	MIAMI CO	INB0458_02	PAW PAW CREEK	5A	2		2						5A														
UPPER WABASH	051201040508	WABASH CO	INB0458_T1001	OREN DITCH	3	2		3																				
UPPER WABASH	051201040508	WABASH CO	INB0458_T1002	PAW PAW CREEK - UNNAMED TRIBUTARY	3	2		3																				
UPPER WABASH	05120104050030	WABASH CO	INB0459_01	EEL RIVER	5A	3		2						5A														
UPPER WABASH	05120104050030	WABASH CO	INB0459_01	EEL RIVER	3	5B		2											5B									
UPPER WABASH	05120104050070	WABASH CO	INB0459_02	EEL RIVER	5A	3		3						5A														
UPPER WABASH	05120104050070	WABASH CO	INB0459_02	EEL RIVER	3	5B		3											5B									
UPPER WABASH	051201040509	MIAMI CO	INB0459_T1001	EEL RIVER - UNNAMED TRIBUTARY	3	3		3																				
UPPER WABASH	05120104060010	MIAMI CO	INB0461_01	EEL RIVER	3	5B		3											5B									
UPPER WABASH	051201040601	MIAMI CO	INB0461_01A	EEL RIVER - UNNAMED TRIBUTARY	3	3		3																				
UPPER WABASH	05120104060010	MIAMI CO	INB0461_T1002	FLOWERS CREEK	3	3		3																				
UPPER WABASH	051201040601	MIAMI CO	INB0461_T1003	EEL RIVER - UNNAMED TRIBUTARY	3	3		3																				
UPPER WABASH	051201040601	MIAMI CO	INB0461_T1004	EEL RIVER - UNNAMED TRIBUTARY	3	3		3																				
UPPER WABASH	05120104060010	MIAMI CO	INB0461_T1005	FLOWERS CREEK	3	3		5A					5A			5A	5A											
UPPER WABASH	05120104060030	MIAMI CO	INB0462_01	WEESAU CREEK	3	3		3																				
UPPER WABASH	05120104060030	MIAMI CO	INB0462_T1001	ROBBINS DITCH	3	3		3																				
UPPER WABASH	05120104060030	MIAMI CO	INB0462_T1002	WEESAU CREEK - UNNAMED TRIBUTARY	3	3		3																				
UPPER WABASH	05120104060030	MIAMI CO	INB0462_T1003	WEESAU CREEK, LITTLE	3	3		3																				
UPPER WABASH	05120104060030	MIAMI CO	INB0462_T1004	WEESAU CREEK - UNNAMED TRIBUTARY	3	3		3																				
UPPER WABASH	05120104060040	MIAMI CO	INB0462_T1006	EEL RIVER - UNNAMED TRIBUTARY	3	3		3																				
UPPER WABASH	05120104060020	MIAMI CO	INB0463_01	EEL RIVER	3	5B		3											5B									
UPPER WABASH	05120104060020	MIAMI CO	INB0463_01	EEL RIVER	5A	3		3						5A														
UPPER WABASH	05120104060040	MIAMI CO	INB0463_02	EEL RIVER	5A	3		2						5A														
UPPER WABASH	05120104060040	MIAMI CO	INB0463_02	EEL RIVER	3	5B		2											5B									

BASIN	HYDROLOGIC UNIT CODE	COUNTY	AUID	WATER_NAME	RECREATIONAL USE	FISHABLE USE	PUBLIC WATER SUPPLY	AQUATIC LIFE USE	ALGAE	AMMONIA	CHLORIDE	DIOXIN (WATER)	DISSOLVED OXYGEN	E. COLI	FREE CYANIDE	IMPAIRED BIOTIC COMMUNITIES	NUTRIENTS	OIL AND GREASE	PCBS (FISH TISSUE)	PCBS (WATER)	PESTICIDES	PH	PHOSPHORUS	SILTATION	SULFATE	TASTE AND ODOR	TOTAL MERCURY (FISH TISSUE)	TOTAL MERCURY (WATER)
UPPER WABASH	051201040603	MIAMI CO	INB0463_02A	EEL RIVER - UNNAMED TRIBUTARY	3	3		3																				
UPPER WABASH	051201040603	MIAMI CO	INB0463_02B	EEL RIVER - UNNAMED TRIBUTARY	3	3		3																				
UPPER WABASH	05120104060020	MIAMI CO	INB0463_T1001	WASHONIS CREEK	5A	3		3						5A														
UPPER WABASH	05120104060020	MIAMI CO	INB0463_T1002	EEL RIVER - UNNAMED TRIBUTARY	5A	3		3						5A														
UPPER WABASH	05120104060020	MIAMI CO	INB0463_T1003	EEL RIVER - UNNAMED TRIBUTARY	5A	3		3						5A														
UPPER WABASH	05120104060040	MIAMI CO	INB0463_T1004	EEL RIVER - UNNAMED TRIBUTARY	3	3		3																				
UPPER WABASH	05120104060040	MIAMI CO	INB0463_T1007	EEL RIVER - UNNAMED TRIBUTARY	3	3		3																				
UPPER WABASH	05120104060040	MIAMI CO	INB0465_T1005	EEL RIVER - UNNAMED TRIBUTARY	3	3		3																				
UPPER WABASH	05120104070020	CASS CO	INB0471_01	TWELVEMILE CREEK, EAST BRANCH	5A	3		2						5A														
UPPER WABASH	05120104070010	MIAMI CO	INB0471_T1001	EEL RIVER-UNNAMED TRIBUTARY	3	3		3																				
UPPER WABASH	05120104070010	MIAMI CO	INB0471_T1002	EEL RIVER-UNNAMED TRIBUTARY	3	3		3																				
UPPER WABASH	05120104070010	MIAMI CO	INB0471_T1003	EEL RIVER-UNNAMED TRIBUTARY	3	3		3																				
UPPER WABASH	05120104070010	MIAMI CO	INB0471_T1004	UNNAMED STREAM (KOONTZ CEMETARY)	3	3		3																				
UPPER WABASH	05120104070010	MIAMI CO	INB0471_T1005	EEL RIVER-UNNAMED TRIBUTARY	3	3		3																				
UPPER WABASH	05120104070010	CASS CO	INB0471_T1006	EEL RIVER-UNNAMED TRIBUTARY	3	3		3																				
UPPER WABASH	05120104070020	MIAMI CO	INB0471_T1007	MILLS DITCH	3	3		3																				
UPPER WABASH	05120104070020	MIAMI CO	INB0471_T1008	MILLS TRIBUTARY NUMBER TWO	3	3		3																				
UPPER WABASH	05120104070020	CASS CO	INB0471_T1009	ULERICH DITCH	3	3		3																				
UPPER WABASH	05120104070030	CASS CO	INB0472_01	TWELVEMILE CREEK, WEST FORK	3	3		3																				
UPPER WABASH	05120104070030	CASS CO	INB0472_T1001	STUDEBAKER HIATT DITCH	3	3		3																				
UPPER WABASH	05120104070030	CASS CO	INB0472_T1002	DALZALL DITCH	3	3		3																				
UPPER WABASH	051201040702	CASS CO	INB0472_T1003	TWELVE MILE CREEK, WEST FORK - UNNAMED TRIBUTARY	3	3		3																				
UPPER WABASH	051201040702	CASS CO	INB0472_T1003A	TWELVE MILE CREEK, WEST FORK - UNNAMED TRIBUTARY	3	3		3																				
UPPER WABASH	05120104070030	CASS CO	INB0472_T1004	TWELVEMILE CREEK, WEST FORK - UNNAMED TRIBUTARY	3	3		3																				
UPPER WABASH	05120104070030	CASS CO	INB0472_T1005	TWELVEMILE CREEK, WEST FORK - UNNAMED TRIBUTARY	3	3		3																				
UPPER WABASH	05120104070040	CASS CO	INB0473_01	TWELVE MILE CREEK	3	3		3																				
UPPER WABASH	05120104070040	CASS CO	INB0473_02	TWELVE MILE CREEK	3	3		2																				
UPPER WABASH	05120104070040	CASS CO	INB0473_T1002	TWELVE MILE CREEK-UNNAMED TRIBUTARY	3	3		3																				
UPPER WABASH	05120104070010	CASS CO	INB0474_02	EEL RIVER	3	5B		3											5B									
UPPER WABASH	051201040704	MIAMI CO	INB0474_02A	EEL RIVER - UNNAMED TRIBUTARY	3	3		3																				
UPPER WABASH	051201040704	MIAMI CO	INB0474_T1004	EEL RIVER - UNNAMED TRIBUTARY	3	3		3																				
UPPER WABASH	051201040704	MIAMI CO	INB0474_T1005	EEL RIVER - UNNAMED TRIBUTARY	3	3		3																				
UPPER WABASH	051201040704	MIAMI CO	INB0474_T1006	EEL RIVER - UNNAMED TRIBUTARY	3	3		3																				
UPPER WABASH	051201040704	MIAMI CO	INB0474_T1007	EEL RIVER - UNNAMED TRIBUTARY	3	3		3																				
UPPER WABASH	051201040704	MIAMI CO	INB0474_T1008	EEL RIVER - UNNAMED TRIBUTARY	3	3		3								5A												
UPPER WABASH	051201040704	MIAMI CO	INB0474_T1009	EEL RIVER - UNNAMED TRIBUTARY	3	3		3																				

BASIN	HYDROLOGIC UNIT CODE	COUNTY	AUID	WATER_NAME	RECREATIONAL USE	FISHABLE USE	PUBLIC WATER SUPPLY	AQUATIC LIFE USE	ALGAE	AMMONIA	CHLORIDE	DIOXIN (WATER)	DISSOLVED OXYGEN	E. COLI	FREE CYANIDE	IMPAIRED BIOTIC COMMUNITIES	NUTRIENTS	OIL AND GREASE	PCBS (FISH TISSUE)	PCBS (WATER)	PESTICIDES	PH	PHOSPHORUS	SILTATION	SULFATE	TASTE AND ODOR	TOTAL MERCURY (FISH TISSUE)	TOTAL MERCURY (WATER)
UPPER WABASH	051201040704	CASS CO	INB0474_T1010	EEL RIVER - UNNAMED TRIBUTARY	3	3		3																				
UPPER WABASH	051201040704	CASS CO	INB0474_T1011	EEL RIVER - UNNAMED TRIBUTARY	3	3		3																				
UPPER WABASH	051201040704	CASS CO	INB0474_T1012	EEL RIVER - UNNAMED TRIBUTARY	3	3		3																				
UPPER WABASH	05120104070060	CASS CO	INB0475_01	EEL RIVER	5A	3		2						5A														
UPPER WABASH	05120104070060	CASS CO	INB0475_01	EEL RIVER	3	5B		2											5B									
UPPER WABASH	05120104070070	CASS CO	INB0475_02	EEL RIVER	3	5B	3	3											5B									
UPPER WABASH	05120104070050	CASS CO	INB0475_T1001	MUD BRANCH	5A	3		2						5A														
UPPER WABASH	05120104070050	CASS CO	INB0475_T1002	EEL RIVER - UNNAMED TRIBUTARY	5A	3		2						5A														
UPPER WABASH	05120104070050	CASS CO	INB0475_T1003	SPRING CREEK	5A	3		2						5A														
UPPER WABASH	05120104070060	CASS CO	INB0475_T1004	SHACKELFORD DITCH	3	3		3																				
UPPER WABASH	05120104070060	CASS CO	INB0475_T1005	HOWARD DITCH	3	3		3																				
UPPER WABASH	05120104070060	CASS CO	INB0475_T1006	TICK CREEK	3	3		2																				
UPPER WABASH	051201040705	CASS CO	INB0475_T1007	EEL RIVER - UNNAMED TRIBUTARY	3	3		3																				
UPPER WABASH	051201040705	CASS CO	INB0475_T1008	EEL RIVER - UNNAMED TRIBUTARY	3	3		3																				
UPPER WABASH	051201040705	CASS CO	INB0475_T1009	FORGEY DITCH	3	3		3																				
UPPER WABASH	05120104070070	CASS CO	INB0477_00	HORNEY CREEK	3	3		3																				
UPPER WABASH	05120104030020	WHITLEY CO	INB04P1029_00	ARNOLDS PIT	3	3		3																				
UPPER WABASH	05120104010020	ALLEN CO	INB04P1030_00	EVERETT LAKE	3	3		3																				
UPPER WABASH	05120104020030	WHITLEY CO	INB04P1031_00	BIG CEDAR LAKE	3	3		2																				
UPPER WABASH	05120104020020	WHITLEY CO	INB04P1032_00	BLUE LAKE	5A	2		3														5A						
UPPER WABASH	05120104020030	WHITLEY CO	INB04P1033_00	LITTLE CEDAR LAKE	5A	3		3														5A						
UPPER WABASH	05120104020030	WHITLEY CO	INB04P1034_00	ROUND LAKE	2	3		3																				
UPPER WABASH	05120104020030	WHITLEY CO	INB04P1035_00	SHRINER LAKE	2	3		5A								5A												
UPPER WABASH	05120104030030	WHITLEY CO	INB04P1036_00	BLACK LAKE	3	3		3																				
UPPER WABASH	05120104030040	WHITLEY CO	INB04P1037_00	LARWILL LAKE	5A	3		3														5A						
UPPER WABASH	05120104050010	WABASH CO	INB04P1038_00	LONG LAKE	3	3		3																				
UPPER WABASH	05120104050050	WABASH CO	INB04P1039_00	LUKENS LAKE	2	3		3																				
UPPER WABASH	05120104050020	KOSCIUSKO CO	INB04P1040_00	NORTH LITTLE LAKE	5A	3		3														5A						
UPPER WABASH	05120104020010	NOBLE CO	INB04P1041_00	MCHENRY LAKE	3	3		3																				
UPPER WABASH	05120104020020	NOBLE CO	INB04P1042_00	LINDSEY LAKE	3	3		3																				
UPPER WABASH	05120104020020	NOBLE CO	INB04P1043_00	KIESTER LAKE	3	3		3																				
UPPER WABASH	05120104020030	WHITLEY CO	INB04P1044_00	KAREN LAKE	3	3		3																				
UPPER WABASH	05120104020040	WHITLEY CO	INB04P1045_00	METZGER POND	3	3		3																				
UPPER WABASH	05120104030030	WHITLEY CO	INB04P1046_00	WILSON LAKE	3	3		3																				
UPPER WABASH	05120104030030	WHITLEY CO	INB04P1047_00	LITTLE WILSON LAKE	3	3		3																				
UPPER WABASH	05120104030030	WHITLEY CO	INB04P1048_00	ICE HOUSE LAKE	3	3		3																				

BASIN	HYDROLOGIC UNIT CODE	COUNTY	AUID	WATER_NAME	RECREATIONAL USE	FISHABLE USE	PUBLIC WATER SUPPLY	AQUATIC LIFE USE	ALGAE	AMMONIA	CHLORIDE	DIOXIN (WATER)	DISSOLVED OXYGEN	E. COLI	FREE CYANIDE	IMPAIRED BIOTIC COMMUNITIES	NUTRIENTS	OIL AND GREASE	PCBS (FISH TISSUE)	PCBS (WATER)	PESTICIDES	PH	PHOSPHORUS	SILTATION	SULFATE	TASTE AND ODOR	TOTAL MERCURY (FISH TISSUE)	TOTAL MERCURY (WATER)
UPPER WABASH	05120104030030	WHITLEY CO	INB04P1049_00	MENZIE LAKE	3	3		3																				
UPPER WABASH	05120104050020	KOSCIUSKO CO	INB04P1050_00	SILVER LAKE	5A	3		3															5A					
UPPER WABASH	05120104050020	KOSCIUSKO CO	INB04P1051_00	SOUTH LITTLE LAKE	3	3		3																				
UPPER WABASH	05120104050010	WABASH CO	INB04P1052_00	MUD LAKE	3	3		3																				
UPPER WABASH	05120104050010	WABASH CO	INB04P1053_00	ROUND LAKE	3	3		3																				
UPPER WABASH	05120104050050	WABASH CO	INB04P1054_00	MCCOLLEY LAKE	3	3		3																				
UPPER WABASH	05120104050030	WABASH CO	INB04P1055_00	TWIN LAKES	3	3		3																				
UPPER WABASH	05120104050030	WABASH CO	INB04P1056_00	BULL LAKE	3	3		3																				
UPPER WABASH	05120104050010	WABASH CO	INB04P1057_00	BEAR LAKE	3	3		3																				
UPPER WABASH	05120104050030	WABASH CO	INB04P1058_00	BROWN LAKE	3	3		3																				
UPPER WABASH	05120104050030	WABASH CO	INB04P1059_00	LOTZ LAKE	3	3		3																				
UPPER WABASH	05120104040080	KOSCIUSKO CO	INB04P1060_00	BEIGH LAKE	3	3		3																				
UPPER WABASH	05120104050030	WABASH CO	INB04P1061_00	FLAT LAKE	3	3		3																				
UPPER WABASH	05120104050050	FULTON CO	INB04P1062_00	SUMMIT LAKE	3	3		3																				
UPPER WABASH	05120104050050	FULTON CO	INB04P1063_00	UPPER SUMMIT LAKE	3	3		3																				
UPPER WABASH	05120104050050	FULTON CO	INB04P1064_00	LANDIS LAKE	3	3		3																				
UPPER WABASH	05120104050050	MIAMI CO	INB04P1065_00	GAERTE LAKE	3	3		3																				
UPPER WABASH	05120104070050	CASS CO	INB04P1066_00	STUBER LAKE	3	3		3																				
UPPER WABASH	05120104070060	CASS CO	INB04P1067_00	PERRY, LAKE	3	3		3																				
UPPER WABASH	05120104020040	WHITLEY CO	INB04P1068_00	CHARLES SANDERSON LAKE	3	3		3																				
UPPER WABASH	05120105010020	CASS CO	INB0511_01	CROOKED CREEK	3	3		3																				
UPPER WABASH	05120105010020	CASS CO	INB0511_T1001	RILEY DITCH	3	3		3																				
UPPER WABASH	05120105010020	CASS CO	INB0511_T1002	CROOKED CREEK - UNNAMED TRIBUTARY	3	3		3																				
UPPER WABASH	05120105010030	CASS CO	INB0512_01	CROOKED CREEK	3	3		3																				
UPPER WABASH	05120105010030	CASS CO	INB0512_T1001	MILLER DITCH	3	3		3																				
UPPER WABASH	05120105010030	CASS CO	INB0512_T1002	ROLHAUSEN DITCH	3	3		3																				
UPPER WABASH	05120105010030	CASS CO	INB0512_T1003	BUSARD DITCH	3	3		3																				
UPPER WABASH	05120105010030	CASS CO	INB0512_T1004	CROOKED CREEK - UNNAMED TRIBUTARY	3	3		3																				
UPPER WABASH	05120105010040	CASS CO	INB0513_01	CROOKED CREEK	3	3		2																				
UPPER WABASH	05120105010040	CASS CO	INB0513_01A	CROOKED CREEK - UNNAMED TRIBUTARY	3	3		3																				
UPPER WABASH	05120105010040	CASS CO	INB0513_01B	CROOKED CREEK - UNNAMED TRIBUATARY	3	3		3																				
UPPER WABASH	05120105010040	CASS CO	INB0513_T1001	MYERS DITCH	3	3		3																				
UPPER WABASH	05120105010040	CASS CO	INB0513_T1002	GALBREATH DITCH	3	3		5A								5A												
UPPER WABASH	05120105010040	CASS CO	INB0513_T1003	CROOKED CREEK - UNNAMED TRIBUTARY	3	3		3																				
UPPER WABASH	05120105010040	CASS CO	INB0513_T1004	CROOKED CREEK - UNNAMED TRIBUTARY	3	3		3																				
UPPER WABASH	05120105010040	CASS CO	INB0513_T1005	CROOKED CREEK - UNNAMED TRIBUTARY	3	3		3																				

BASIN	HYDROLOGIC UNIT CODE	COUNTY	AUID	WATER_NAME	RECREATIONAL USE	FISHABLE USE	PUBLIC WATER SUPPLY	AQUATIC LIFE USE	ALGAE	AMMONIA	CHLORIDE	DIOXIN (WATER)	DISSOLVED OXYGEN	E. COLI	FREE CYANIDE	IMPAIRED BIOTIC COMMUNITIES	NUTRIENTS	OIL AND GREASE	PCBS (FISH TISSUE)	PCBS (WATER)	PESTICIDES	PH	PHOSPHORUS	SILTATION	SULFATE	TASTE AND ODOR	TOTAL MERCURY (FISH TISSUE)	TOTAL MERCURY (WATER)
UPPER WABASH	05120105010010	CASS CO	INB0514_02	WABASH RIVER	4A	5B		4A						4A			4A		5B									
UPPER WABASH	051201050104	CASS CO	INB0514_02A	WABASH RIVER - UNNAMED TRIBUTARY	3	3		3																				
UPPER WABASH	05120105010010	CASS CO	INB0514_T1007	GOOSE CREEK	5A	3		2						5A														
UPPER WABASH	05120105010010	CASS CO	INB0514_T1008	WABASH RIVER - UNNAMED TRIBUTARY	5A	3		2						5A														
UPPER WABASH	05120105010010	CASS CO	INB0514_T1009	WABASH RIVER - UNNAMED TRIBUTARY	5A	3		2						5A														
UPPER WABASH	05120105010010	CASS CO	INB0514_T1010	WABASH RIVER - UNNAMED TRIBUTARY	5A	3		2						5A														
UPPER WABASH	05120105010010	CASS CO	INB0514_T1012	WABASH RIVER - UNNAMED TRIBUTARY	5A	3		2						5A														
UPPER WABASH	05120105010010	CASS CO	INB0514_T1012A	WABASH RIVER - UNNAMED TRIBUTARY	3	3		2																				
UPPER WABASH	05120105010010	CASS CO	INB0514_T1013	WABASH RIVER - UNNAMED TRIBUTARY	5A	3		2						5A														
UPPER WABASH	05120105010010	CASS CO	INB0514_T1014	WABASH RIVER - UNNAMED TRIBUTARY	5A	3		2						5A														
UPPER WABASH	05120105010010	CASS CO	INB0514_T1014A	WABASH RIVER - UNNAMED TRIBUTARY	3	3		2																				
UPPER WABASH	05120105010010	CASS CO	INB0514_T1015	GRANTS RUN	5A	3		2						5A														
UPPER WABASH	051201050104	CASS CO	INB0514_T1016	FITZERS DITCH	3	3		3																				
UPPER WABASH	05120105020030	CASS CO	INB0521_01	ROCK CREEK	3	3		3																				
UPPER WABASH	05120105020030	CASS CO	INB0521_T1001	PHILLIPS DITCH	3	3		3																				
UPPER WABASH	05120105020030	CASS CO	INB0521_T1002	ROCK CREEK - UNNAMED TRIBUTARY	3	3		3																				
UPPER WABASH	05120105020030	CASS CO	INB0521_T1003	TONEY DITCH	3	3		3																				
UPPER WABASH	05120105020050	CARROLL CO	INB0522_01	LITTLE ROCK CREEK	3	3		3																				
UPPER WABASH	05120105020050	CARROLL CO	INB0522_T1008	DRY RUN DITCH	3	3		3																				
UPPER WABASH	05120105020050	CARROLL CO	INB0522_T1009	HOMBURG DITCH	3	3		3																				
UPPER WABASH	05120105020040	CARROLL CO	INB0523_01	ROCK CREEK	3	3		3																				
UPPER WABASH	05120105020040	CARROLL CO	INB0523_T1001	MARTIN DITCH	3	3		3																				
UPPER WABASH	05120105020040	CARROLL CO	INB0523_T1002	ROCK CREEK - UNNAMED TRIBUTARY	3	3		3																				
UPPER WABASH	05120105020040	CARROLL CO	INB0523_T1003	ANSBERRY BIRD DITCH	3	3		3																				
UPPER WABASH	05120105020020	WHITE CO	INB0524_01	BURNETTS CREEK	3	3		3																				
UPPER WABASH	05120105020020	CARROLL CO	INB0524_02	BURNETTS CREEK	3	3		3																				
UPPER WABASH	05120105020020	CASS CO	INB0524_T1001	BURNNETS CREEK - UNNAMED TRIBUTARY	3	3		3																				
UPPER WABASH	05120105020020	CARROLL CO	INB0524_T1002	BURNETTS CREEK - UNNAMED TRIBUTARY	3	3		3																				
UPPER WABASH	051201050204	CARROLL CO	INB0524_T1003	BURNETTS CREEK - UNNAMED TRIBUTARY	3	3		3																				
UPPER WABASH	05120105020020	CARROLL CO	INB0524_T1004	BUNRETTS CREEK - UNNAMED TRIBUTARY	3	3		2																				
UPPER WABASH	05120105020020	CARROLL CO	INB0524_T1005	BURNETTS CREEK - UNNAMED TRIBUTARY	3	3		3																				
UPPER WABASH	05120105020060	CARROLL CO	INB0525_01	ROCK CREEK	5A	3		2						5A														
UPPER WABASH	05120105020060	CARROLL CO	INB0525_T1001	SLUSSER DITCH	3	3		3																				
UPPER WABASH	05120105020060	CARROLL CO	INB0525_T1002	APPLETON DITCH	3	3		3																				
UPPER WABASH	051201050205	CARROLL CO	INB0525_T1003	ROCK CREEK - UNNAMED TRIBUTARY	3	3		3																				
UPPER WABASH	05120105020060	CARROLL CO	INB0525_T1004	ROCK CREEK - UNNAMED TRIBUTARY	5A	3		2						5A														

BASIN	HYDROLOGIC UNIT CODE	COUNTY	AUID	WATER_NAME	RECREATIONAL USE	FISHABLE USE	PUBLIC WATER SUPPLY	AQUATIC LIFE USE	ALGAE	AMMONIA	CHLORIDE	DIOXIN (WATER)	DISSOLVED OXYGEN	E. COLI	FREE CYANIDE	IMPAIRED BIOTIC COMMUNITIES	NUTRIENTS	OIL AND GREASE	PCBS (FISH TISSUE)	PCBS (WATER)	PESTICIDES	PH	PHOSPHORUS	SILTATION	SULFATE	TASTE AND ODOR	TOTAL MERCURY (FISH TISSUE)	TOTAL MERCURY (WATER)
UPPER WABASH	05120105020060	CARROLL CO	INB0525_T1005	ROCK CREEK - UNNAMED TRIBUTARY	3	3		3																				
UPPER WABASH	05120105020060	CARROLL CO	INB0525_T1006	ROCK CREEK - UNNAMED TRIBUTARY	3	3		3																				
UPPER WABASH	05120105020060	CARROLL CO	INB0525_T1007	ROCK CREEK - UNNAMED TRIBUTARY	3	3		3																				
UPPER WABASH	05120105020010	CARROLL CO	INB0526_01	WABASH RIVER	4A	5B		4A						4A			4A		5B									
UPPER WABASH	05120105020010	CARROLL CO	INB0526_T1008	WABASH RIVER UNNAMED TRIBUTARY	3	3		3																				
UPPER WABASH	05120105020010	CASS CO	INB0526_T1009	KEEPS CREEK	3	3		2																				
UPPER WABASH	05120105020010	CARROLL CO	INB0526_T1010	WABASH RIVER - UNNAMED TRIBUTARY	3	3		3																				
UPPER WABASH	05120105020010	CASS CO	INB0526_T1011	BENNER DITCH	3	3		3																				
UPPER WABASH	05120105020010	CARROLL CO	INB0526_T1012	WABASH RIVER - UNNAMED TRIBUTARY	3	3		3																				
UPPER WABASH	05120105020010	CARROLL CO	INB0526_T1013	WABASH RIVER - UNNAMED TRIBUTARY	3	3		3																				
UPPER WABASH	05120105020010	CARROLL CO	INB0526_T1014	WABASH RIVER - UNNAMED TRIBUTARY	3	3		3																				
UPPER WABASH	05120105020010	CARROLL CO	INB0526_T1015	LITTLE ROCK CREEK	3	3		3																				
UPPER WABASH	051201050206	CARROLL CO	INB0531_01	RATTTLESHAKE CREEK	3	3		3																				
UPPER WABASH	05120105030010	CARROLL CO	INB0531_T1001	BECK WARD DITCH	3	3		3																				
UPPER WABASH	05120105030010	CARROLL CO	INB0531_T1002	HARDY DITCH	3	3		3																				
UPPER WABASH	05120105030020	CARROLL CO	INB0532_00	RATTLESNAKE CREEK (UPSTREAM OF CR 700W)	3	3		2																				
UPPER WABASH	05120105030020	CARROLL CO	INB0532_02	RATTLESNAKE CREEK	3	3		3																				
UPPER WABASH	051201050302	CARROLL CO	INB0532_02A	RATTLESNAKE CREEK - UNNAMED TRIBUTARY	3	3		3																				
UPPER WABASH	051201050302	CARROLL CO	INB0532_02B	RATTLESNAKE CREEK - UNNAMED TRIBUTARY	3	3		3																				
UPPER WABASH	051201050302	CARROLL CO	INB0532_02C	RATTLESNAKE CREEK - UNNAMED TRIBUTARY	3	3		3																				
UPPER WABASH	05120105030020	CARROLL CO	INB0532_T1006	RATTLESNAKE CREEK - UNNAMED TRIBUTARY	3	3		3																				
UPPER WABASH	05120105030020	CARROLL CO	INB0532_T1007	RATTLESNAKE CREEK - UNNAMED TRIBUTARY	3	3		3																				
UPPER WABASH	05120105030020	CARROLL CO	INB0532_T1008	RATTLESNAKE CREEK - UNNAMED TRIBUTARY	3	3		3																				
UPPER WABASH	05120105030040	CARROLL CO	INB0533_01	WABASH RIVER	4A	5B		4A						4A			4A		5B									
UPPER WABASH	051201050303	CARROLL CO	INB0533_01A	WABASH RIVER - UNNAMED TRIBUTARY	3	3		3																				
UPPER WABASH	051201050303	CARROLL CO	INB0533_01B	WABASH RIVER - UNNAMED TRIBUTARY	3	3		3																				
UPPER WABASH	05120105030030	CARROLL CO	INB0533_T1001	MITCHELL CREEK	3	3		3																				
UPPER WABASH	05120105030040	CARROLL CO	INB0533_T1002	PLEASANT RUN	5A	3		3						5A														
UPPER WABASH	05120105030040	CARROLL CO	INB0533_T1003	TANNERY BRANCH	5A	3		3						5A														
UPPER WABASH	05120105040010	HOWARD CO	INB0541_01	DEER CREEK	5A	3		5A						5A		5A	5A											
UPPER WABASH	05120105040010	MIAMI CO	INB0541_T1001	COPPER CREEK	3	3		3																				
UPPER WABASH	05120105040020	MIAMI CO	INB0542_01	DEER CREEK	3	3		3																				
UPPER WABASH	05120105040020	MIAMI CO	INB0542_T1001	MILLER DITCH	3	3		3																				
UPPER WABASH	05120105040020	MIAMI CO	INB0542_T1002	SHROCK DITCH	3	3		3																				
UPPER WABASH	05120105040020	MIAMI CO	INB0542_T1003	KLISE DITCH	3	3		3																				
UPPER WABASH	05120105040020	MIAMI CO	INB0542_T1004	JENKINS DITCH	3	3		3																				

BASIN	HYDROLOGIC UNIT CODE	COUNTY	AUID	WATER_NAME	RECREATIONAL USE	FISHABLE USE	PUBLIC WATER SUPPLY	AQUATIC LIFE USE	ALGAE	AMMONIA	CHLORIDE	DIOXIN (WATER)	DISSOLVED OXYGEN	E. COLI	FREE CYANIDE	IMPAIRED BIOTIC COMMUNITIES	NUTRIENTS	OIL AND GREASE	PCBS (FISH TISSUE)	PCBS (WATER)	PESTICIDES	PH	PHOSPHORUS	SILTATION	SULFATE	TASTE AND ODOR	TOTAL MERCURY (FISH TISSUE)	TOTAL MERCURY (WATER)
UPPER WABASH	05120105040020	MIAMI CO	INB0542_T1005	WISE DITCH	3	3		3																				
UPPER WABASH	05120105040040	HOWARD CO	INB0543_01	DEER CREEK, SOUTH FORK	3	3		3																				
UPPER WABASH	05120105040040	HOWARD CO	INB0543_T1001	MATTHEW ANAKER DITCH	3	3		3																				
UPPER WABASH	05120105040050	MIAMI CO	INB0544_01	DEER CREEK, SOUTH FORK	3	3		3																				
UPPER WABASH	05120105040050	CASS CO	INB0544_02	DEER CREE, SOUTH FORK	3	3		3																				
UPPER WABASH	05120105040050	HOWARD CO	INB0544_T1001	HENDERSON DITCH	3	3		3																				
UPPER WABASH	05120105040050	CASS CO	INB0544_T1002	DEER CREEK, SOUTH FORK - UNNAMED TRIBUTARY	3	3		3																				
UPPER WABASH	05120105040050	HOWARD CO	INB0544_T1003	KINGERY DITCH	3	3		3																				
UPPER WABASH	05120105040030	CASS CO	INB0545_01	DEER CREEK	3	3		3																				
UPPER WABASH	051201040504	FULTON CO	INB0545_01B	BOLLEY DITCH - UNNAMED TRIBUTARY	3	3		3																				
UPPER WABASH	05120105040030	MIAMI CO	INB0545_T1001	DEER CREEK - UNNAMED TRIBUTARY	3	3		3																				
UPPER WABASH	05120105040030	MIAMI CO	INB0545_T1002	DEER CREEK - UNNAMED TRIBUTARY	3	3		3																				
UPPER WABASH	05120105040030	CASS CO	INB0545_T1003	RUSSELL DITCH	3	3		3																				
UPPER WABASH	05120105040030	CASS CO	INB0545_T1004	DEER CREEK - UNNAMED TRIBUTARY	3	3		3																				
UPPER WABASH	05120105040030	CASS CO	INB0545_T1005	DEER CREEK - UNNAMED TRIBUTARY	3	3		3																				
UPPER WABASH	05120105040030	CASS CO	INB0545_T1006	DEER CREEK - UNNAMED TRIBUTARY	3	3		3																				
UPPER WABASH	05120105040030	CASS CO	INB0545_T1007	DEER CREEK - UNNAMED TRIBUTARY	3	3		3																				
UPPER WABASH	05120105040030	CASS CO	INB0545_T1008	DEER CREEK - UNNAMED TRIBUTARY	3	3		3																				
UPPER WABASH	05120105050040	HOWARD CO	INB0551_01	LITTLE DEER CREEK	5A	2		5A						5A		5A	5A											
UPPER WABASH	05120105050040	HOWARD CO	INB0551_T1001	WOOD BRANCH	3	2		2																				
UPPER WABASH	05120105050040	HOWARD CO	INB0551_T1002	DREDGE DITCH	3	2		2																				
UPPER WABASH	05120105050050	HOWARD CO	INB0551_T1003	HARTMAN DITCH	3	2		3																				
UPPER WABASH	05120105050050	HOWARD CO	INB0551_T1004	GILBERT DITCH	3	2		3																				
UPPER WABASH	05120105050050	HOWARD CO	INB0551_T1005	YOUNG DITCH	3	2		3																				
UPPER WABASH	05120105050020	CARROLL CO	INB0552_01	TURLEY DITCH	3	3		3																				
UPPER WABASH	05120105050020	CARROLL CO	INB0552_T1001	ZARTMAN DITCH	3	3		3																				
UPPER WABASH	05120105050020	CASS CO	INB0552_T1002	PETER DITCH	3	3		3																				
UPPER WABASH	05120105050020	CARROLL CO	INB0552_T1003	MCCLOSKEY DITCH	3	3		3																				
UPPER WABASH	05120105050060	CARROLL CO	INB0553_01	LITTLE DEER CREEK	5A	2		2						5A														
UPPER WABASH	05120105050060	CARROLL CO	INB0553_T1018	RIDENOUR DITCH	3	2		2																				
UPPER WABASH	05120105050070	CARROLL CO	INB0554_01	PAINT CREEK	5A	3		2						5A														
UPPER WABASH	05120105050070	CARROLL CO	INB0554_T1001	PRICE PLANK DITCH	5A	3		2						5A														
UPPER WABASH	05120105050070	CARROLL CO	INB0554_T1002	COHEE DITCH	5A	3		2						5A														
UPPER WABASH	05120105050090	CARROLL CO	INB0555_01	BACHELOR RUN	3	3		3																				
UPPER WABASH	05120105050090	CARROLL CO	INB0555_02	BACHELOR RUN	3	3		3																				
UPPER WABASH	05120105050100	CARROLL CO	INB0556_01	BACHELOR RUN	5A	3		2						5A														

BASIN	HYDROLOGIC UNIT CODE	COUNTY	AUID	WATER_NAME	RECREATIONAL USE	FISHABLE USE	PUBLIC WATER SUPPLY	AQUATIC LIFE USE	ALGAE	AMMONIA	CHLORIDE	DIOXIN (WATER)	DISSOLVED OXYGEN	E. COLI	FREE CYANIDE	IMPAIRED BIOTIC COMMUNITIES	NUTRIENTS	OIL AND GREASE	PCBS (FISH TISSUE)	PCBS (WATER)	PESTICIDES	PH	PHOSPHORUS	SILTATION	SULFATE	TASTE AND ODOR	TOTAL MERCURY (FISH TISSUE)	TOTAL MERCURY (WATER)
UPPER WABASH	05120105050100	CARROLL CO	INB0556_T1001	KUNS DITCH	5A	3		2						5A														
UPPER WABASH	05120105050100	CARROLL CO	INB0556_T1002	SHIRAR DITCH	5A	3		2						5A														
UPPER WABASH	05120105050100	CARROLL CO	INB0556_T1003	BACHELOR RUN - UNNAMED TRIBUTARY	5A	3		2						5A														
UPPER WABASH	05120105050030	CASS CO	INB0557_01	DEER CREEK	5A	2		2						5A														
UPPER WABASH	05120105050080	CARROLL CO	INB0557_02	DEER CREEK	3	2		2																				
UPPER WABASH	051201050507	CARROLL CO	INB0557_02A	DEER CREEK - UNNAMED TRIBUTARY	3	3		3																				
UPPER WABASH	05120105050080	CARROLL CO	INB0557_03	DEER CREEK	3	5B		3											5B									
UPPER WABASH	05120105050080	CARROLL CO	INB0557_03	DEER CREEK	5A	3		3						5A														
UPPER WABASH	05120105050030	CASS CO	INB0557_T1003	MUNSON DITCH	3	3		3																				
UPPER WABASH	05120105050030	CASS CO	INB0557_T1004	BROWN DITCH	3	3		3																				
UPPER WABASH	05120105050030	CARROLL CO	INB0557_T1005	DEER CREEK-UNNAMED TRIBUTARY	5A	3		3						5A														
UPPER WABASH	05120105050080	CARROLL CO	INB0558_00	DEER CREEK-UNNAMED TRIBUTARY	3	3		3																				
UPPER WABASH	05120105050110	CARROLL CO	INB0558_01	DEER CREEK	5A	3		2						5A														
UPPER WABASH	05120105050110	CARROLL CO	INB0558_01	DEER CREEK	3	5B		2											5B									
UPPER WABASH	05120105050120	CARROLL CO	INB0558_02	DEER CREEK	3	5B		2											5B									
UPPER WABASH	05120105050080	CARROLL CO	INB0558_T1008	DEER CREEK (AT CAMDEN)	5A	2		2						5A														
UPPER WABASH	05120105050110	CARROLL CO	INB0558_T1010	SINES DITCH	3	3		3																				
UPPER WABASH	05120105050110	CARROLL CO	INB0558_t1011	DEER CREEK - UNNAMED TRIBUTARY	3	3		3																				
UPPER WABASH	05120105050110	CARROLL CO	INB0558_T1012	JOHNS DITCH	3	3		3																				
UPPER WABASH	05120105050110	CARROLL CO	INB0558_T1013	DEER CREEK - UNNAMED TRIBUTARY	3	3		3																				
UPPER WABASH	05120105050110	CARROLL CO	INB0558_T1014	BRIDGE CREEK	3	3		2																				
UPPER WABASH	05120105050120	CARROLL CO	INB0558_T1015	ROBINSON BRANCH	3	3		3																				
UPPER WABASH	05120105050120	CARROLL CO	INB0558_T1016	WABASH AND ERIE CANAL	3	3		3																				
UPPER WABASH	051201050601	CARROLL CO	INB0561_01	SUGAR CREEK	5A	3		3						5A														
UPPER WABASH	051201050601	TIPPECANOE CO	INB0561_02	SUGAR CREEK	5A	3		3						5A														
UPPER WABASH	051201050601	CARROLL CO	INB0561_T1001	SUGAR CREEK, BRANCH ONE	5A	3		3						5A														
UPPER WABASH	051201050601	CARROLL CO	INB0561_T1002	HUGHES DITCH	5A	3		3						5A														
UPPER WABASH	051201050601	CARROLL CO	INB0561_T1003	LITTLE SUGAR CREEK	5A	3		3						5A														
UPPER WABASH	051201050601	TIPPECANOE CO	INB0561_T1004	SUGAR CREEK - UNNAMED TRIBUTARY	5A	3		2						5A														
UPPER WABASH	05120105060020	TIPPECANOE CO	INB0562_01	WABASH RIVER	4A	5B		4A						4A			4A		5B									
UPPER WABASH	05120105060020	TIPPECANOE CO	INB0562_T1001	WABASH AND ERIE CANAL	3	3		3																				
UPPER WABASH	05120105060020	TIPPECANOE CO	INB0562_T1002	BRIDGE CREEK	3	3		3																				
UPPER WABASH	05120105060020	CARROLL CO	INB0562_T1002A	BRIDGE CREEK - UNNAMED TRIBUTARY	3	3		3																				
UPPER WABASH	05120105060010	CARROLL CO	INB0562_T1003	BOWEN DITCH	3	3		3																				
UPPER WABASH	05120105060020	TIPPECANOE CO	INB0562_T1004	WABASH RIVER - UNNAMED TRIBUTARY	3	3		3																				
UPPER WABASH	05120105060010	TIPPECANOE CO	INB0562_T1005	WABASH RIVER - UNNAMED TRIBUTARY	3	3		3																				

BASIN	HYDROLOGIC UNIT CODE	COUNTY	AUID	WATER_NAME	RECREATIONAL USE	FISHABLE USE	PUBLIC WATER SUPPLY	AQUATIC LIFE USE	ALGAE	AMMONIA	CHLORIDE	DIOXIN (WATER)	DISSOLVED OXYGEN	E. COLI	FREE CYANIDE	IMPAIRED BIOTIC COMMUNITIES	NUTRIENTS	OIL AND GREASE	PCBS (FISH TISSUE)	PCBS (WATER)	PESTICIDES	PH	PHOSPHORUS	SILTATION	SULFATE	TASTE AND ODOR	TOTAL MERCURY (FISH TISSUE)	TOTAL MERCURY (WATER)
UPPER WABASH	05120105060020	TIPPECANOE CO	INB0562_T1005A	WABASH RIVER - UNNAMED TRIBUTARY	3	3		3																				
UPPER WABASH	05120105060020	TIPPECANOE CO	INB0562_T1006	WABASH RIVER - UNNAMED TRIBUTARY	3	3		3																				
UPPER WABASH	051201050602	TIPPECANOE CO	INB0563_01	WABASH RIVER	4A	3		5A						4A		5A	4A											
UPPER WABASH	051201050602	TIPPECANOE CO	INB0563_01	WABASH RIVER	4A	5B		4A						4A			4A		5B									
UPPER WABASH	051201050603	CARROLL CO	INB0563_T1001	BUCK CREEK DITCH	5A	3		5A						5A		5A												
UPPER WABASH	051201050603	TIPPECANOE CO	INB0563_T1002	BUCK CREEK	5A	3		5A						5A		5A												
UPPER WABASH	051201050603	TIPPECANOE CO	INB0563_T1003	BUCK CREEK - UNNAMED TRIBUTARY	5A	3		5A						5A		5A												
UPPER WABASH	051201050603	TIPPECANOE CO	INB0563_T1004	HARRISON CREEK	3	3		2																				
UPPER WABASH	051201050601	TIPPECANOE CO	INB0571_00	SUGAR CREEK - LITTLE SUGAR CREEK (TIPPECANOE)	3	3		3																				
UPPER WABASH	05120104010040	CASS CO	INB05P1018_00	LAKE CICOTT	2	3		3																				
UPPER WABASH	05120105070010	TIPPECANOE CO	INB05P1019_00	TREECE LAKE	3	3		3																				
UPPER WABASH	05120105070030	TIPPECANOE CO	INB05P1020_00	ROBERT FRANKLIN POND	3	3		3																				
UPPER WABASH	05120105010010	CASS CO	INB05P1021_00	FRANCE PARK LAKE	3	3		3																				
UPPER WABASH	05120106010050	WHITLEY CO	INB0611_01	CEDAR LAKE BRANCH	3	3		3																				
UPPER WABASH	05120106010010	WHITLEY CO	INB0611_T1001	LITTLE CROOKED LAKE OUTLET TO CROOKED LAKE	3	3		3																				
UPPER WABASH	05120106010010	WHITLEY CO	INB0611_T1004	CRANE LAKE OUTLET TO BIG LAKE	3	3		3																				
UPPER WABASH	05120106010010	WHITLEY CO	INB0611_T1007	GREEN LAKE OUTLET TO BIG LAKE	3	3		3																				
UPPER WABASH	05120106010050	WHITLEY CO	INB0611_T1008	SCOTT LAKE OUTLET	3	3		3																				
UPPER WABASH	05120106010050	WHITLEY CO	INB0611_T1009	LITTLE TROY CEDAR LAKE OUTLET	3	3		3																				
UPPER WABASH	051201060101	WHITLEY CO	INB0611_T1010	CUNNINGHAM DITCH	3	3		3																				
UPPER WABASH	05120106010050	WHITLEY CO	INB0611_T1011	WHITE BRANCH	3	3		3																				
UPPER WABASH	05120106010060	KOSCIUSKO CO	INB0612_01	ELDER DITCH	3	3		3																				
UPPER WABASH	05120106010060	WHITLEY CO	INB0612_T1001	DOKE DITCH	3	3		3																				
UPPER WABASH	05120106010060	WHITLEY CO	INB0612_T1002	MATHIS DITCH	3	3		3																				
UPPER WABASH	05120106010060	KOSCIUSKO CO	INB0612_T1003	SHANTON DITCH	3	3		3																				
UPPER WABASH	05120106010060	KOSCIUSKO CO	INB0612_T1003A	SHANTON DITCH - UNNAMED TRIBUTARY	3	3		3																				
UPPER WABASH	05120106010060	KOSCIUSKO CO	INB0612_T1004	RIDINGER LAKE INLET	3	3		3																				
UPPER WABASH	05120106010030	NOBLE CO	INB0613_02	TIPPECANOE RIVER (BETWEEN BAUGHER LAKE AND WILMOT POND)	2	3		3																				
UPPER WABASH	05120106010010	NOBLE CO	INB0613_03	TIPPECANOE RIVER	5A	3		5A					5A	5A			5A											
UPPER WABASH	05120106010010	NOBLE CO	INB0613_03A	CROOKED LAKE OUTLET TO BIG LAKE	3	3		3																				
UPPER WABASH	05120106010030	NOBLE CO	INB0613_04	TIPPECANOE RIVER	2	3		3																				
UPPER WABASH	05120106010030	NOBLE CO	INB0613_T1002	BROWN LAKE OUTLET TO HORSESHOE LAKE	2	3		3																				
UPPER WABASH	05120106010030	NOBLE CO	INB0613_T1004	JOHNSON LAKE OUTLET	2	3		3																				
UPPER WABASH	05120106010010	NOBLE CO	INB0613_T1006	CRANE LAKE INLET	3	3		3																				
UPPER WABASH	05120106010010	NOBLE CO	INB0613_T1007	SELL BRANCH	3	3		3																				
UPPER WABASH	05120106010010	WHITLEY CO	INB0613_T1008	BIG LAKE INLET	3	3		3																				

BASIN	HYDROLOGIC UNIT CODE	COUNTY	AUID	WATER_NAME	RECREATIONAL USE	FISHABLE USE	PUBLIC WATER SUPPLY	AQUATIC LIFE USE	ALGAE	AMMONIA	CHLORIDE	DIOXIN (WATER)	DISSOLVED OXYGEN	E. COLI	FREE CYANIDE	IMPAIRED BIOTIC COMMUNITIES	NUTRIENTS	OIL AND GREASE	PCBS (FISH TISSUE)	PCBS (WATER)	PESTICIDES	PH	PHOSPHORUS	SILTATION	SULFATE	TASTE AND ODOR	TOTAL MERCURY (FISH TISSUE)	TOTAL MERCURY (WATER)
UPPER WABASH	05120106010030	NOBLE CO	INB0613_T1009	GILBERT LAKE OUTLET TO SMALLEY LAKE	2	3		3																				
UPPER WABASH	05120106010030	NOBLE CO	INB0613_T1010	HORSESHOE LAKE OUTLET	2	3		3																				
UPPER WABASH	05120106010030	NOBLE CO	INB0613_T1011	TIPPECANOE RIVER-UNNAMED TRIBUTARY	2	3		3																				
UPPER WABASH	05120106010020	WHITLEY CO	INB0613_T1012	WINTERS DITCH	3	3		3																				
UPPER WABASH	05120106010070	KOSCIUSKO CO	INB0614_01	GRASSY CREEK	3	2		5A								5A												
UPPER WABASH	051201060104	KOSCIUSKO CO	INB0614_01A	GRASSY CREEK - UNNAMED TRIBUTARY	3	3		3																				
UPPER WABASH	051201060104	KOSCIUSKO CO	INB0614_01B	INLET TO HERON LAKE	3	3		3																				
UPPER WABASH	05120106010070	KOSCIUSKO CO	INB0614_01C	INLET TO KUHN LAKE	3	3		3																				
UPPER WABASH	05120106010070	KOSCIUSKO CO	INB0614_02	GRASSY CREEK	3	3		3																				
UPPER WABASH	051201060104	KOSCIUSKO CO	INB0614_02A	OUTLET FROM SHOE LAKE	3	3		3																				
UPPER WABASH	051201060104	KOSCIUSKO CO	INB0614_02B	INLET TO IRISH LAKE	3	3		3																				
UPPER WABASH	05120106010040	KOSCIUSKO CO	INB0614_T1002	GAFF DITCH-UNNAMED TRIBUTARY	3	3		3																				
UPPER WABASH	05120106010040	KOSCIUSKO CO	INB0614_T1003	GRINDLE LAKE OUTLET	3	3		3																				
UPPER WABASH	05120106010070	KOSCIUSKO CO	INB0614_T1005	PUNTNEY DITCH	3	3		3																				
UPPER WABASH	05120106010040	KOSCIUSKO CO	INB0615_01	TIPPECANOE RIVER	3	3		3																				
UPPER WABASH	051201060105	KOSCIUSKO CO	INB0615_01A	OUTLET FROM SNAKE LAKE	3	3		3																				
UPPER WABASH	05120106010080	KOSCIUSKO CO	INB0615_02	TIPPECANOE RIVER	2	3		2																				
UPPER WABASH	051201060105	KOSCIUSKO CO	INB0615_02B	TIPPECANOE RIVER - UNNAMED TRIBUTARY	3	3		3																				
UPPER WABASH	051201060105	KOSCIUSKO CO	INB0615_02C	TIPPECANOE RIVER - UNNAMED TRIBUTARY	3	3		3																				
UPPER WABASH	05120106010040	WHITLEY CO	INB0615_T1001	GAFF DITCH	5A	3		5A						5A		5A												
UPPER WABASH	05120106010040	KOSCIUSKO CO	INB0615_T1002	INLET TO WEBSTER LAKE	3	3		3																				
UPPER WABASH	05120106010080	KOSCIUSKO CO	INB0615_T1003	KUHN DITCH	2	3		2																				
UPPER WABASH	051201060105	KOSCIUSKO CO	INB0615_T1004	GRASSY CREEK - UNNAMED TRIBUTARY	3	3		3																				
UPPER WABASH	051201060105	KOSCIUSKO CO	INB0615_T1005	GRASSY CREEK - UNNAMED TRIBUTARY	3	3		3																				
UPPER WABASH	051201060105	KOSCIUSKO CO	INB0615_T1006	GRASSY CREEK - UNNAMED TRIBUTARY	3	3		3																				
UPPER WABASH	05120106010080	KOSCIUSKO CO	INB0618_T1000	KUHN DITCH	3	3		3																				
UPPER WABASH	05120106010080	KOSCIUSKO CO	INB0618_T1001	GRASSY CREEK	3	3		3																				
UPPER WABASH	05120106010070	KOSCIUSKO CO	INB0618_T1002	TIPPECANOE LAKE INLET/OUTLET STREAMS	3	3		3																				
UPPER WABASH	05120106010070	KOSCIUSKO CO	INB0618_T1003	TIPPECANOE RIVER (DOWNSTREAM OF TIPPECANOE LAKE)	2	3		3																				
UPPER WABASH	05120106020020	KOSCIUSKO CO	INB0621_01	DEEDS CREEK	3	3		3																				
UPPER WABASH	051201060201	WHITLEY CO	INB0621_01A	DEEDS CREEK - UNNAMED TRIBUTARY	3	3		3																				
UPPER WABASH	05120106020020	KOSCIUSKO CO	INB0621_02	MCCARTER DITCH	3	3		3																				
UPPER WABASH	05120106020030	KOSCIUSKO CO	INB0622_01	DEEDS CREEK	5A	3		2						5A														
UPPER WABASH	05120106020040	KOSCIUSKO CO	INB0622_02	DEEDS CREEK	3	3		3																				
UPPER WABASH	05120106020030	KOSCIUSKO CO	INB0622_T1001	DEEDS CREEK - UNNAMED TRIBUTARY	3	3		3																				
UPPER WABASH	05120106020030	KOSCIUSKO CO	INB0622_T1002	HEETER DITCH	3	3		3																				

BASIN	HYDROLOGIC UNIT CODE	COUNTY	AUID	WATER_NAME	RECREATIONAL USE	FISHABLE USE	PUBLIC WATER SUPPLY	AQUATIC LIFE USE	ALGAE	AMMONIA	CHLORIDE	DIOXIN (WATER)	DISSOLVED OXYGEN	E. COLI	FREE CYANIDE	IMPAIRED BIOTIC COMMUNITIES	NUTRIENTS	OIL AND GREASE	PCBS (FISH TISSUE)	PCBS (WATER)	PESTICIDES	PH	PHOSPHORUS	SILTATION	SULFATE	TASTE AND ODOR	TOTAL MERCURY (FISH TISSUE)	TOTAL MERCURY (WATER)
UPPER WABASH	051201060202	KOSCIUSKO CO	INB0622_T1002A	HETER DITCH - UNNAMED TRIBUTARY	3	3		3																				
UPPER WABASH	051201060202	KOSCIUSKO CO	INB0622_T1002B	HETER DITCH - UNNAMED TRIBUTARY	3	3		3																				
UPPER WABASH	051201060202	KOSCIUSKO CO	INB0622_T1002C	HETER DITCH - UNNAMED TRIBUTARY	3	3		3																				
UPPER WABASH	051201060202	KOSCIUSKO CO	INB0622_T1002D	HETER DITCH - UNNAMED TRIBUTARY	3	3		3																				
UPPER WABASH	05120106020040	KOSCIUSKO CO	INB0622_T1003	INLET TO PIKE LAKE	3	3		3																				
UPPER WABASH	05120106020040	KOSCIUSKO CO	INB0622_T1004	HICKMAN DITCH	3	3		3																				
UPPER WABASH	05120106020050	KOSCIUSKO CO	INB0623_01	WYLAND DITCH	3	3		2																				
UPPER WABASH	05120106020050	KOSCIUSKO CO	INB0623_01A	INLET TO SHERBURN LAKE	3	3		2																				
UPPER WABASH	051201060203	KOSCIUSKO CO	INB0623_01B	WYLAND DITCH - UNNAMED TRIBUTARY	3	3		3																				
UPPER WABASH	05120106020050	KOSCIUSKO CO	INB0623_T1001	TENNANT DITCH	3	3		2																				
UPPER WABASH	05120106020050	KOSCIUSKO CO	INB0623_T1002	BABCOCK BRANCH	3	3		2																				
UPPER WABASH	05120106020060	KOSCIUSKO CO	INB0623_T1003	EVANS DITCH	3	3		3																				
UPPER WABASH	051201060203	KOSCIUSKO CO	INB0623_T1003A	STAFFOR LAKE OUTLET	3	3		3																				
UPPER WABASH	05120106020060	KOSCIUSKO CO	INB0623_T1004	PETERSON DITCH	3	3		2																				
UPPER WABASH	05120106020060	KOSCIUSKO CO	INB0623_T1005	PETERSON DITCH	3	3		2																				
UPPER WABASH	05120106020080	KOSCIUSKO CO	INB0624_01	WALNUT CREEK	3	3		2																				
UPPER WABASH	05120106020070	KOSCIUSKO CO	INB0624_T1001	INLET TO MUSKELLUNGE LAKE	3	3		3																				
UPPER WABASH	05120106020070	KOSCIUSKO CO	INB0624_T1002	WINLET TO MUSKELLUNGE LAKE	3	3		3																				
UPPER WABASH	051201060204	KOSCIUSKO CO	INB0624_T1002A	INLET TO MUSKELLUNGE LAKE - UNNAMED TRIBUTARY	3	3		3																				
UPPER WABASH	051201060204	KOSCIUSKO CO	INB0624_T1003	WALNUT CREEK - UNNAMED TRIBUTARY	3	3		3																				
UPPER WABASH	05120106020070	KOSCIUSKO CO	INB0624_T1003A	INLET TO CARR LAKE	3	3		3																				
UPPER WABASH	05120106020070	KOSCIUSKO CO	INB0624_T1004	BIERCE DITCH	3	3		3																				
UPPER WABASH	05120106020080	KOSCIUSKO CO	INB0624_T1005	EAGLE CREEK	3	3		3																				
UPPER WABASH	05120106020010	KOSCIUSKO CO	INB0625_01	TIPPECANOE RIVER	2	5B		2										5B										
UPPER WABASH	051201060205	KOSCIUSKO CO	INB0625_01A	TIPPECANOE RIVER - UNNAMED TRIBUTARY	3	3		3																				
UPPER WABASH	051201060205	KOSCIUSKO CO	INB0625_01B	TIPPECANOE RIVER - UNNAMED TRIBUTARY	3	3		3																				
UPPER WABASH	05120106020040	KOSCIUSKO CO	INB0625_02	TIPPECANOE RIVER	3	5B		3										5B										
UPPER WABASH	05120106020010	WHITLEY CO	INB0625_T1001	LONG DITCH	3	3		3																				
UPPER WABASH	05120106020010	WHITLEY CO	INB0625_T1002	RUPLE DITCH	3	3		3																				
UPPER WABASH	05120106020040	KOSCIUSKO CO	INB0625_T1003	TIPPECAONE RIVER - UNNAMED TRIBUTARY	3	3		3																				
UPPER WABASH	05120106020040	KOSCIUSKO CO	INB0625_T1004	LONES DITCH	3	3		3																				
UPPER WABASH	05120106020080	KOSCIUSKO CO	INB0625_T1005	CENTER LAKE OUTLET	3	3		3																				
UPPER WABASH	05120106020080	KOSCIUSKO CO	INB0625_T1006	WALNUT CREEK	3	3		3																				
UPPER WABASH	05120106020080	KOSCIUSKO CO	INB0628_T1001	CARR LAKE OUTLET TO WALNUT CREEK	3	3		3																				
UPPER WABASH	05120106020080	KOSCIUSKO CO	INB0628_T1002	BIERCE DITCH	3	3		3																				
UPPER WABASH	05120106020080	KOSCIUSKO CO	INB0628_T1005	CENTER LAKE OUTLET	3	3		3																				

BASIN	HYDROLOGIC UNIT CODE	COUNTY	AUID	WATER_NAME	RECREATIONAL USE	FISHABLE USE	PUBLIC WATER SUPPLY	AQUATIC LIFE USE	ALGAE	AMMONIA	CHLORIDE	DIOXIN (WATER)	DISSOLVED OXYGEN	E. COLI	FREE CYANIDE	IMPAIRED BIOTIC COMMUNITIES	NUTRIENTS	OIL AND GREASE	PCBS (FISH TISSUE)	PCBS (WATER)	PESTICIDES	PH	PHOSPHORUS	SILTATION	SULFATE	TASTE AND ODOR	TOTAL MERCURY (FISH TISSUE)	TOTAL MERCURY (WATER)
UPPER WABASH	05120106030030	KOSCIUSKO CO	INB0631_01	TRIMBLE CREEK	3	3		3																				
UPPER WABASH	05120106030030	KOSCIUSKO CO	INB0631_02	ADAMS DITCH	3	3		3																				
UPPER WABASH	05120106030030	KOSCIUSKO CO	INB0631_T1001	SLOAN DITCH	5A	3		3						5A														
UPPER WABASH	05120106030010	KOSCIUSKO CO	INB0632_01	TIPPECANOE RIVER	3	5B		2											5B									
UPPER WABASH	05120106030010	KOSCIUSKO CO	INB0632_01	TIPPECANOE RIVER	5A	3		2						5A														
UPPER WABASH	05120106030010	KOSCIUSKO CO	INB0632_T1001	HUFFER DITCH	3	3		3																				
UPPER WABASH	05120106030010	KOSCIUSKO CO	INB0632_T1002	MARSH DITCH	3	3		3																				
UPPER WABASH	05120106030010	KOSCIUSKO CO	INB0632_T1003	HUFFER DITCH	3	3		3																				
UPPER WABASH	05120106030020	KOSCIUSKO CO	INB0632_T1004	PYLE DITCH	3	3		3																				
UPPER WABASH	05120106030020	KOSCIUSKO CO	INB0632_T1005	POLE RUN	3	3		3																				
UPPER WABASH	05120106030050	KOSCIUSKO CO	INB0633_01	TRIMBLE CREEK	3	3		3																				
UPPER WABASH	05120106030040	KOSCIUSKO CO	INB0633_T1001	WILLIAMSON DITCH	3	3		3																				
UPPER WABASH	05120106030040	KOSCIUSKO CO	INB0633_T1002	MAGEE DITCH	3	3		3																				
UPPER WABASH	051201060303	KOSCIUSKO CO	INB0633_T1002A	ROBBINS DITCH	3	3		3																				
UPPER WABASH	05120106030070	KOSCIUSKO CO	INB0634_01	DANNER DITCH	3	3		2																				
UPPER WABASH	05120106030070	MARSHALL CO	INB0634_02	RIDENOUR DITCH	3	3		3																				
UPPER WABASH	05120106030050	KOSCIUSKO CO	INB0635_01	TIPPECANOE RIVER	3	5B		3											5B									
UPPER WABASH	05120106030050	KOSCIUSKO CO	INB0635_01	TIPPECANOE RIVER	5A	3		3						5A														
UPPER WABASH	05120106030080	KOSCIUSKO CO	INB0635_02	TIPPECANOE RIVER	3	5B		3											5B									
UPPER WABASH	051201060305	KOSCIUSKO CO	INB0635_02A	TIPPECANOE RIVER	3	3		3																				
UPPER WABASH	05120106030050	KOSCIUSKO CO	INB0635_T1001	DORSEY DITCH	3	3		3																				
UPPER WABASH	05120106030050	KOSCIUSKO CO	INB0635_T1002	TIPPECANOE RIVER - UNNAMED TRIBUTARY	3	3		3																				
UPPER WABASH	05120106030060	KOSCIUSKO CO	INB0635_T1003	EASTERDAY DITCH	5A	2		3						5A														
UPPER WABASH	05120106030060	KOSCIUSKO CO	INB0635_T1004	ROBINSON DITCH	3	3		3																				
UPPER WABASH	051201060305	KOSCIUSKO CO	INB0635_T1004A	INLET TO HOFFMAN LAKE	3	3		3																				
UPPER WABASH	051201060305	KOSCIUSKO CO	INB0635_T1004B	INLET TO HOFFMAN LAKE	3	3		3																				
UPPER WABASH	051201060305	KOSCIUSKO CO	INB0635_T1004C	WOLF ARM	3	3		3																				
UPPER WABASH	05120106030080	KOSCIUSKO CO	INB0635_T1005	ARM NO 2	3	3		3																				
UPPER WABASH	05120106030080	KOSCIUSKO CO	INB0635_T1007	DANNER DITCH	3	3		3																				
UPPER WABASH	05120106030050	KOSCIUSKO CO	INB0635_T1040	TIPPECANOE RIVER	3	3		2																				
UPPER WABASH	05120106040010	MARSHALL CO	INB0641_01	TIPPECANOE RIVER	3	5B		2											5B									
UPPER WABASH	05120106040010	KOSCIUSKO CO	INB0641_T1001	SHATTO DITCH	3	3		2																				
UPPER WABASH	05120106040010	MARSHALL CO	INB0641_T1002	WELCH DITCH	3	3		2																				
UPPER WABASH	05120106040010	MARSHALL CO	INB0641_T1003	WASHAM DITCH	3	3		2																				
UPPER WABASH	051201060401	MARSHALL CO	INB0641_T1003A	WASHAM DITCH - UNNAMED TRIBUTARY	3	3		3																				
UPPER WABASH	05120106040010	MARSHALL CO	INB0641_T1004	YANTISS DITCH	3	3		2																				

BASIN	HYDROLOGIC UNIT CODE	COUNTY	AUID	WATER_NAME	RECREATIONAL USE	FISHABLE USE	PUBLIC WATER SUPPLY	AQUATIC LIFE USE	ALGAE	AMMONIA	CHLORIDE	DIOXIN (WATER)	DISSOLVED OXYGEN	E. COLI	FREE CYANIDE	IMPAIRED BIOTIC COMMUNITIES	NUTRIENTS	OIL AND GREASE	PCBS (FISH TISSUE)	PCBS (WATER)	PESTICIDES	PH	PHOSPHORUS	SILTATION	SULFATE	TASTE AND ODOR	TOTAL MERCURY (FISH TISSUE)	TOTAL MERCURY (WATER)
UPPER WABASH	05120106040010	MARSHALL CO	INB0641_T1005	MOORE DITCH	3	3		2																				
UPPER WABASH	05120106040010	MARSHALL CO	INB0641_T1006	TIPPECANOE RIVER - UNNAMED TRIBUTARY	3	3		2																				
UPPER WABASH	05120106040030	MARSHALL CO	INB0642_01	OUTLET CREEK	5A	3		2						5A														
UPPER WABASH	05120106040020	MARSHALL CO	INB0642_T1001	HOOKER DITCH	3	3		3																				
UPPER WABASH	05120106040020	MARSHALL CO	INB0642_T1002	ALBRIGHT DITCH	3	3		3																				
UPPER WABASH	05120106040020	MARSHALL CO	INB0642_T1003	PFIEFER DITCH	3	3		3																				
UPPER WABASH	05120106040020	MARSHALL CO	INB0642_T1004	DEER CREEK	5A	3		3						5A														
UPPER WABASH	05120106040030	MARSHALL CO	INB0643_00	DEER CREEK	3	3		3																				
UPPER WABASH	05120106040060	FULTON CO	INB0643_02	YELLOW CREEK	3	3		3																				
UPPER WABASH	05120106040030	MARSHALL CO	INB0643_T1001	DEER CREEK-HEADWATER TRIBUTARY	3	3		3																				
UPPER WABASH	05120106040030	MARSHALL CO	INB0643_T1002	DEER CREEK-HEADWATER TRIBUTARY	3	3		3																				
UPPER WABASH	05120106040030	MARSHALL CO	INB0643_T1003	DEER CREEK-UNNAMED TRIBUTARY	3	3		3																				
UPPER WABASH	05120106040030	MARSHALL CO	INB0643_T1004	HORN DITCH	3	3		3																				
UPPER WABASH	05120106040030	MARSHALL CO	INB0643_T1005	BERGER DITCH	3	3		3																				
UPPER WABASH	05120106040030	MARSHALL CO	INB0643_T1006	OUTLET CREEK-UNNAMED TRIBUTARY	5A	3		3						5A														
UPPER WABASH	05120106040030	MARSHALL CO	INB0643_T1007	OUTLET CREEK-UNNAMED TRIBUTARIES	3	3		3																				
UPPER WABASH	05120106040060	KOSCIUSKO CO	INB0643_T1008	RICKLE DITCH	3	3		3																				
UPPER WABASH	05120106040060	KOSCIUSKO CO	INB0643_T1008A	EATON DITCH	3	3		3																				
UPPER WABASH	05120106040060	KOSCIUSKO CO	INB0643_T1008B	INLET TO BEAVER DAM LAKE	3	3		3																				
UPPER WABASH	05120106040060	KOSCIUSKO CO	INB0643_T1008C	INLET TO BEAVER DAM LAKE	3	3		3																				
UPPER WABASH	05120106040060	KOSCIUSKO CO	INB0643_T1008D	INLET TO LOON LAKE	3	3		3																				
UPPER WABASH	05120106040060	KOSCIUSKO CO	INB0643_T1008E	YELLOW CREEK	3	3		3																				
UPPER WABASH	05120106040050	KOSCIUSKO CO	INB0643_T1008F	INLET TO DIAMOND LAKE	3	3		3																				
UPPER WABASH	051201060403	KOSCIUSKO CO	INB0643_T1008G	INLET TO DIAMOND LAKE	3	3		3																				
UPPER WABASH	05120106040050	KOSCIUSKO CO	INB0643_T1008H	INLET TO YELLOW CREEK LAKE	3	3		3																				
UPPER WABASH	05120106040070	FULTON CO	INB0644_01	LITTLE YELLOW CREEK	3	3		3																				
UPPER WABASH	05120106040070	FULTON CO	INB0644_02	LITTLE YELLOW CREEK	3	3		3																				
UPPER WABASH	05120106040070	KOSCIUSKO CO	INB0644_T1001	SMITH DITCH	3	3		3																				
UPPER WABASH	05120106040040	MARSHALL CO	INB0645_01	TIPPECAONE RIVER	5A	3		2						5A														
UPPER WABASH	05120106040040	MARSHALL CO	INB0645_01	TIPPECAONE RIVER	3	5B		2											5B									
UPPER WABASH	051201060405	MARSHALL CO	INB0645_01A	TIPPECANOE RIVER - UNNAMED TRIBUTARY	3	3		3																				
UPPER WABASH	05120106040040	MARSHALL CO	INB0645_T1001	BAKER DITCH	3	3		3																				
UPPER WABASH	05120106040040	MARSHALL CO	INB0645_T1002	CRAUDER DITCH	5A	3		3						5A														
UPPER WABASH	05120106040040	MARSHALL CO	INB0645_T1002	CRAUDER DITCH	3	5B		3											5B									
UPPER WABASH	05120106040080	FULTON CO	INB0646_01	TIPPECANOE RIVER	3	5B		2											5B									
UPPER WABASH	05120106040080	FULTON CO	INB0646_T1001	REDINGER DITCH	3	3		3																				

BASIN	HYDROLOGIC UNIT CODE	COUNTY	AUID	WATER_NAME	RECREATIONAL USE	FISHABLE USE	PUBLIC WATER SUPPLY	AQUATIC LIFE USE	ALGAE	AMMONIA	CHLORIDE	DIOXIN (WATER)	DISSOLVED OXYGEN	E. COLI	FREE CYANIDE	IMPAIRED BIOTIC COMMUNITIES	NUTRIENTS	OIL AND GREASE	PCBS (FISH TISSUE)	PCBS (WATER)	PESTICIDES	PH	PHOSPHORUS	SILTATION	SULFATE	TASTE AND ODOR	TOTAL MERCURY (FISH TISSUE)	TOTAL MERCURY (WATER)
UPPER WABASH	05120106040080	FULTON CO	INB0646_T1002	BUSENBURG DITCH	3	3		3																				
UPPER WABASH	05120106040100	KOSCIUSKO CO	INB0647_01	CHIPPEWANUCK CREEK	3	3		3																				
UPPER WABASH	05120106040100	FULTON CO	INB0647_02	CURTIS DITCH	3	3		3																				
UPPER WABASH	05120106040100	FULTON CO	INB0647_T1001	LAUTZENHIZER DITCH	3	3		3																				
UPPER WABASH	05120106040100	KOSCIUSKO CO	INB0647_T1002	LANDIS DITCH	3	3		3																				
UPPER WABASH	05120106040100	FULTON CO	INB0647_T1003	CHIPPEWANUCK CREEK - UNNAMED TRIBUTARY	3	3		3																				
UPPER WABASH	05120106040100	KOSCIUSKO CO	INB0647_T1004	CHIPPEWANUCK CREEK	3	3		3																				
UPPER WABASH	05120106040110	FULTON CO	INB0648_01A	CHIPPEWANUCK CREEK - UNNAMED TRIBUARY	3	3		3																				
UPPER WABASH	05120106040110	FULTON CO	INB0648_T1001	GAST DITCH	3	3		2																				
UPPER WABASH	05120106040110	FULTON CO	INB0648_T1002	CHIPPEWANUCK CREEK - UNNAMED TRIBUTARY	3	3		3																				
UPPER WABASH	05120106040120	FULTON CO	INB0648_T1004	LEININGER DITCH	3	3		3																				
UPPER WABASH	051201060408	FULTON CO	INB0648_T1005	CHIPPEWANUCK CREEK - UNNAMED TRIBUTARY	3	3		3																				
UPPER WABASH	05120106040080	FULTON CO	INB0648_T1042	TIPPECANOE RIVER	3	3		3																				
UPPER WABASH	05120106040090	FULTON CO	INB0649_01	TIPPECANOE RIVER	5A	3		2						5A														
UPPER WABASH	05120106040090	FULTON CO	INB0649_01	TIPPECANOE RIVER	3	5B		2											5B									
UPPER WABASH	05120106040090	FULTON CO	INB0649_T1001	REISTER CREEK	3	3		3																				
UPPER WABASH	051201060409	FULTON CO	INB0649_T1001A	REISTER CREEK - UNNAMED TRIBUTARY	3	3		3																				
UPPER WABASH	05120106040090	FULTON CO	INB0649_T1002	SMITH DITCH	3	3		3																				
UPPER WABASH	05120106040110	FULTON CO	INB064B_T1003	CHIPPEWANUCK CREEK - UNNAMED TRIBUTARY	3	3		3																				
UPPER WABASH	05120106050010	MIAMI CO	INB0651_01	TAYLOR DITCH	3	3		3																				
UPPER WABASH	051201060501	MIAMI CO	INB0651_01A	TAYLRO DITCH - UNNAMED TRIBUTARY	3	3		3																				
UPPER WABASH	05120106050010	FULTON CO	INB0651_T1001	ROBBINS DITCH	5A	3		5A						5A		5A												
UPPER WABASH	05120106050010	MIAMI CO	INB0651_T1002	FOOR DITCH	3	3		3																				
UPPER WABASH	05120106050020	FULTON CO	INB0652_01	RAIN CREEK	3	3		3																				
UPPER WABASH	051201060502	FULTON CO	INB0652_01A	RAIN CREEK -UNNAMED TRIBUTARY	3	3		3																				
UPPER WABASH	05120106050030	FULTON CO	INB0652_02	MILL CREEK	3	3		5A								5A												
UPPER WABASH	05120106050020	FULTON CO	INB0652_T1001	EILER DITCH	3	3		3																				
UPPER WABASH	05120106050020	FULTON CO	INB0652_T1002	MASTELLAR DITCH	3	3		3																				
UPPER WABASH	05120106050020	FULTON CO	INB0652_T1003	INLET TO MANITOU LAKE	3	3		3																				
UPPER WABASH	05120106050020	FULTON CO	INB0652_T1004	GRAHAM DITCH	3	3		3																				
UPPER WABASH	05120106050020	FULTON CO	INB0652_T1005	INLET TO MANITOU LAKE - ARTIFICIAL PATH	3	3		3																				
UPPER WABASH	05120106050050	FULTON CO	INB0653_01	MUD CREEK	3	3		3																				
UPPER WABASH	051201060503	FULTON CO	INB0653_01A	FOUTS DITCH	3	3		3																				
UPPER WABASH	051201060503	FULTON CO	INB0653_01B	INLET TO SOUTH MUD LAKE	3	3		3																				
UPPER WABASH	05120106050050	FULTON CO	INB0653_01C	MUD CREEK, SOUTH BRANCH	3	3		3																				
UPPER WABASH	05120106050050	MIAMI CO	INB0653_T1001	WHITMORE DITCH	3	3		3																				

BASIN	HYDROLOGIC UNIT CODE	COUNTY	AUID	WATER_NAME	RECREATIONAL USE	FISHABLE USE	PUBLIC WATER SUPPLY	AQUATIC LIFE USE	ALGAE	AMMONIA	CHLORIDE	DIOXIN (WATER)	DISSOLVED OXYGEN	E. COLI	FREE CYANIDE	IMPAIRED BIOTIC COMMUNITIES	NUTRIENTS	OIL AND GREASE	PCBS (FISH TISSUE)	PCBS (WATER)	PESTICIDES	PH	PHOSPHORUS	SILTATION	SULFATE	TASTE AND ODOR	TOTAL MERCURY (FISH TISSUE)	TOTAL MERCURY (WATER)
UPPER WABASH	05120106050050	FULTON CO	INB0653_T1002	RANNELS DITCH	3	3		3																				
UPPER WABASH	051201060503	FULTON CO	INB0653_T1003	ZANGER DITCH	3	3		3																				
UPPER WABASH	05120106050060	FULTON CO	INB0653_T1004	SMITH DITCH	3	3		5A								5A												
UPPER WABASH	05120106050070	FULTON CO	INB0654_01	MUD CREEK	3	2		5A								5A												
UPPER WABASH	05120106050070	FULTON CO	INB0654_T1001	NEFF DITCH	3	3		5A								5A												
UPPER WABASH	051201060504	FULTON CO	INB0654_T1001A	NEFF DITCH - UNNAMED TRIBUTARY	3	3		3								5A												
UPPER WABASH	05120106050070	FULTON CO	INB0654_T1002	BAKER DITCH	3	3		5A								5A												
UPPER WABASH	05120106050070	FULTON CO	INB0654_T1003	WALTERS DITCH	3	3		5A								5A												
UPPER WABASH	05120106050040	FULTON CO	INB0654_T1018	TIPPECANOE RIVER	3	3		2																				
UPPER WABASH	05120106050080	FULTON CO	INB0655_01	GRUBE DITCH	5A	3		3						5A														
UPPER WABASH	05120106050080	FULTON CO	INB0655_02	WILSON DITCH	5A	3		3						5A														
UPPER WABASH	05120106050080	FULTON CO	INB0655_T1001	STEINKE DITCH	5A	3		3						5A														
UPPER WABASH	05120106050080	FULTON CO	INB0655_T1002	ARM NO 2	5A	3		3						5A														
UPPER WABASH	05120106050080	FULTON CO	INB0655_T1004	KERSEY DITCH	5A	3		3						5A														
UPPER WABASH	05120106050080	FULTON CO	INB0656_01	COLLINS DITCH	5A	3		3						5A														
UPPER WABASH	05120106050090	FULTON CO	INB0656_T1001	COLLINS DITCH	3	3		3																				
UPPER WABASH	05120106050090	FULTON CO	INB0656_T1002	BAILEY DITCH	3	3		3																				
UPPER WABASH	05120106050070	FULTON CO	INB0657_T1001	UNNAMED TRIBUTARY (NEAR WOODROW, IN)	3	2		3																				
UPPER WABASH	05120106050070	FULTON CO	INB0657_T1002	UNNAMED STREAM (NEFF DITCH TRIBUTARY)	3	2		3																				
UPPER WABASH	05120106050100	FULTON CO	INB0657_T1010	HOLTZ DITCH	3	3		3																				
UPPER WABASH	05120106050100	FULTON CO	INB0657_T1011	MUD CREEK-UNNAMED TRIBUTARY	3	3		3																				
UPPER WABASH	051201060507	FULTON CO	INB0657_T1012	MUD CREEK - UNNAMED TRIBUTARY	3	3		3																				
UPPER WABASH	05120106050070	FULTON CO	INB0657_T1013	TILDEN DITCH	3	2		5A								5A												
UPPER WABASH	05120106050110	FULTON CO	INB0658_01	EDDY CREEK	3	3		3																				
UPPER WABASH	051201060508	MARSHALL CO	INB0658_01A	INLET TO EDDY LAKE	3	3		3																				
UPPER WABASH	05120106050110	FULTON CO	INB0658_T1001	OVERMYER DITCH	3	3		3																				
UPPER WABASH	05120106050120	FULTON CO	INB0658_T1002	MILLER DITCH	3	3		3																				
UPPER WABASH	05120106050120	FULTON CO	INB0658_T1003	COWAN DITCH	3	3		3																				
UPPER WABASH	05120106050030	FULTON CO	INB0659_01	TIPPECANOE RIVER	5A	2		2						5A														
UPPER WABASH	051201060509	FULTON CO	INB0659_02	TIPPECANOE RIVER - UNNAMED TRIBUTARY	3	2		2											5B									
UPPER WABASH	051201060509	FULTON CO	INB0659_02	TIPPECANOE RIVER - UNNAMED TRIBUTARY	5A	2		2						5A														
UPPER WABASH	051201060509	FULTON CO	INB0659_03	TIPPECANOE RIVER	3	3		3																				
UPPER WABASH	05120106050030	FULTON CO	INB0659_T1001	MCMAHAN DITCH	5A	3		3						5A														
UPPER WABASH	05120106050030	FULTON CO	INB0659_T1002	BLAIR DITCH	5A	3		3						5A														
UPPER WABASH	05120106050040	FULTON CO	INB0659_T1003	TIPPECANOE RIVER - UNNAMED TRIBUTARY	3	3		3																				
UPPER WABASH	05120106050040	FULTON CO	INB0659_T1004	TIPPECANOE RIVER - UNNAMED TRIBUTARY	3	3		3																				

BASIN	HYDROLOGIC UNIT CODE	COUNTY	AUID	WATER_NAME	RECREATIONAL USE	FISHABLE USE	PUBLIC WATER SUPPLY	AQUATIC LIFE USE	ALGAE	AMMONIA	CHLORIDE	DIOXIN (WATER)	DISSOLVED OXYGEN	E. COLI	FREE CYANIDE	IMPAIRED BIOTIC COMMUNITIES	NUTRIENTS	OIL AND GREASE	PCBS (FISH TISSUE)	PCBS (WATER)	PESTICIDES	PH	PHOSPHORUS	SILTATION	SULFATE	TASTE AND ODOR	TOTAL MERCURY (FISH TISSUE)	TOTAL MERCURY (WATER)
UPPER WABASH	05120106050040	FULTON CO	INB0659_T1004A	INLET TO ZINK LAKE	3	3		3																				
UPPER WABASH	05120106050100	FULTON CO	INB065A_00	MUD CREEK (UPSTREAM OF CESSNA DITCH)	3	3		3																				
UPPER WABASH	05120106050100	FULTON CO	INB065A_01	MUD CREEK (DOWNSTREAM OF CESSNA DITCH)	3	3		3																				
UPPER WABASH	05120106050100	FULTON CO	INB065A_T1001	CESSNA DITCH	3	3		3																				
UPPER WABASH	05120106050100	FULTON CO	INB065A_T1004	TILDEN DITCH	3	3		3																				
UPPER WABASH	05120106060020	FULTON CO	INB0661_01	WILSON DITCH	5A	3		3						5A														
UPPER WABASH	051201060601	MARSHALL CO	INB0661_01A	INLET TO LAKE MAXINKUCKEE	3	3		3																				
UPPER WABASH	051201060601	MARSHALL CO	INB0661_01B	INLET TO LAKE MAXINKUCKEE	3	3		3																				
UPPER WABASH	05120106060010	MARSHALL CO	INB0661_T1001	WILSON DITCH	3	3		3																				
UPPER WABASH	05120106060010	MARSHALL CO	INB0661_T1002	CURTISS DITCH	3	3		3																				
UPPER WABASH	05120106060010	MARSHALL CO	INB0661_T1003	INLET TO LAKE MAXINKUCKEE	3	3		3																				
UPPER WABASH	05120106060020	FULTON CO	INB0661_T1004	COLLINS DITCH	5A	3		3						5A														
UPPER WABASH	05120106060050	STARKE CO	INB0662_01	HOUSE DITCH	5A	3		5A					5A	5A		5A												
UPPER WABASH	05120106060050	STARKE CO	INB0662_T1001	MCGAFFEY BRANCH	3	3		5A								5A												
UPPER WABASH	05120106060050	STARKE CO	INB0662_T1002	CHAPMAN ARM	3	3		5A								5A												
UPPER WABASH	051201060602	STARKE CO	INB0662_T1002A	CHAPMAN ARM - UNNAMED TRIBUTARY	3	3		3																				
UPPER WABASH	05120106060040	STARKE CO	INB0662_T1003	ZECHIEL ARM	3	3		3																				
UPPER WABASH	051201060602	MARSHALL CO	INB0662_T1003A	INLET TO HOUGHTON LAKE	3	3		3																				
UPPER WABASH	05120106060050	STARKE CO	INB0662_T1004	JAMES DITCH	3	3		5A								5A												
UPPER WABASH	05120106060020	FULTON CO	INB0663_01	TIPPECANOE RIVER	5A	3		3						5A														
UPPER WABASH	05120106060020	FULTON CO	INB0663_01	TIPPECANOE RIVER	3	5B		3											5B									
UPPER WABASH	05120106060030	PULASKI CO	INB0663_02	TIPPECANOE RIVER	3	5B		3											5B									
UPPER WABASH	051201060603	PULASKI CO	INB0663_02A	TIPPECANOE RIVER - UNNAMED TRIBUTARY	3	3		3																				
UPPER WABASH	05120106060030	STARKE CO	INB0663_T1001	CHAPMAN DITCH	3	3		3																				
UPPER WABASH	05120106060030	FULTON CO	INB0663_T1002	SLONAKER DITCH	3	3		3																				
UPPER WABASH	051201060603	STARKE CO	INB0663_T1003	WOLFRAM DITCH	3	3		3																				
UPPER WABASH	05120106060030	STARKE CO	INB0663_T1004	CASPER DITCH	3	3		3																				
UPPER WABASH	05120106060060	PULASKI CO	INB0664_01	TIPPECANOE RIVER	5A	3		3						5A														
UPPER WABASH	05120106060060	PULASKI CO	INB0664_01	TIPPECANOE RIVER	3	5B		3											5B									
UPPER WABASH	05120106060060	PULASKI CO	INB0664_T1001	SHEUER DITCH	5A	3		2						5A														
UPPER WABASH	051201060604	PULASKI CO	INB0664_T1001A	SCHEUER DITCH	3	3		3																				
UPPER WABASH	05120106060060	PULASKI CO	INB0664_T1002	BARTEE DITCH	5A	3		5A					5A	5A		5A												
UPPER WABASH	05120106060060	PULASKI CO	INB0664_T1003	TAYLOR DITCH	5A	3		2						5A														
UPPER WABASH	05120106060090	PULASKI CO	INB0665_01	BRUCE LAKE OUTLET	3	3		2																				
UPPER WABASH	05120106060080	FULTON CO	INB0665_01A	BAKER DITCH	3	3		3																				
UPPER WABASH	051201060605	FULTON CO	INB0665_01B	INLET TO BRUCE LAKE	3	3		3																				

BASIN	HYDROLOGIC UNIT CODE	COUNTY	AUID	WATER_NAME	RECREATIONAL USE	FISHABLE USE	PUBLIC WATER SUPPLY	AQUATIC LIFE USE	ALGAE	AMMONIA	CHLORIDE	DIOXIN (WATER)	DISSOLVED OXYGEN	E. COLI	FREE CYANIDE	IMPAIRED BIOTIC COMMUNITIES	NUTRIENTS	OIL AND GREASE	PCBS (FISH TISSUE)	PCBS (WATER)	PESTICIDES	PH	PHOSPHORUS	SILTATION	SULFATE	TASTE AND ODOR	TOTAL MERCURY (FISH TISSUE)	TOTAL MERCURY (WATER)
UPPER WABASH	05120106060080	FULTON CO	INB0665_T1001	OVERMYER DITCH	3	3		3																				
UPPER WABASH	05120106060090	PULASKI CO	INB0665_T1002	WOLF DITCH	3	3		2																				
UPPER WABASH	05120106060080	PULASKI CO	INB0665_T1003	LUNSFORD DITCH	3	3		3																				
UPPER WABASH	05120106060090	PULASKI CO	INB0665_T1004	JAMES DITCH	3	3		2																				
UPPER WABASH	05120106060090	PULASKI CO	INB0665_T1005	KESSI DITCH	3	3		2																				
UPPER WABASH	05120106060070	PULASKI CO	INB0666_01	TIPPECANOE RIVER	3	5B		3											5B									
UPPER WABASH	051201060606	PULASKI CO	INB0666_01A	TIPPECAONE RIVER - UNNAMED TRIBUTARY	3	3		3																				
UPPER WABASH	051201060606	PULASKI CO	INB0666_01B	TIPPECANOE RIVER - UNNAMED TRIBUTARY	3	3		3																				
UPPER WABASH	05120106060070	PULASKI CO	INB0666_T1001	TIPPECANOE RIVER - UNNAMED TRIBUTARY	3	3		3																				
UPPER WABASH	05120106060070	PULASKI CO	INB0666_T1002	WAYAND DTICH	3	3		3																				
UPPER WABASH	05120106060070	PULASKI CO	INB0666_T1003	TIPPECANOE RIVER - UNNAMED TRIBUTARY	3	3		3																				
UPPER WABASH	05120106060070	PULASKI CO	INB0666_T1004	GRINER DITCH	3	3		3																				
UPPER WABASH	05120106060070	PULASKI CO	INB0666_T1005	STADDEN DITCH	3	3		3																				
UPPER WABASH	05120106060090	PULASKI CO	INB0666_T1006	REINHOLD DITCH	3	3		2																				
UPPER WABASH	05120106060100	PULASKI CO	INB0667_01	MARSH DITCH	5A	3		2						5A														
UPPER WABASH	05120106060100	PULASKI CO	INB0667_T1001	MARSH DITCH- UNNAMED TRIBUTARY	3	3		3																				
UPPER WABASH	05120106060100	PULASKI CO	INB0667_T1002	ANSTIS DITCH	3	3		3																				
UPPER WABASH	05120106060100	PULASKI CO	INB0667_T1003	DILTS DITCH	3	3		3																				
UPPER WABASH	05120106060100	PULASKI CO	INB0667_T1004	MARSH DITCH - UNNAMED TRIBUTARY	3	3		3																				
UPPER WABASH	05120106060110	PULASKI CO	INB0668_01	TIPPECANOE RIVER	5A	3		2						5A														
UPPER WABASH	05120106060110	PULASKI CO	INB0668_01	TIPPECANOE RIVER	3	5B		2											5B									
UPPER WABASH	05120106060110	PULASKI CO	INB0668_02	TIPPECANOE RIVER	5A	3		2						5A														
UPPER WABASH	05120106060110	PULASKI CO	INB0668_02	TIPPECANOE RIVER	3	5B		2											5B									
UPPER WABASH	05120106060110	PULASKI CO	INB0668_T1001	WEISJAHN DITCH	3	3		2																				
UPPER WABASH	05120106060110	PULASKI CO	INB0668_T1002	THOMPSON DITCH	3	3		2																				
UPPER WABASH	05120106060110	PULASKI CO	INB0668_T1003	LEIDENDECKER DITCH	3	3		2																				
UPPER WABASH	05120106060090	PULASKI CO	INB0669_T1024	TIPPECANOE RIVER	3	3		3																				
UPPER WABASH	05120106070010	FULTON CO	INB0671_01	MILL CREEK	3	3		3																				
UPPER WABASH	05120106070010	FULTON CO	INB0671_T1007	RENTSCHLER DITCH	3	3		3																				
UPPER WABASH	05120106070010	FULTON CO	INB0671_T1008	OVERMYER DITCH	3	3		3																				
UPPER WABASH	05120106070020	FULTON CO	INB0672_01	MILL CREEK	5A	3		3						5A														
UPPER WABASH	05120106070020	FULTON CO	INB0672_T1007	OLMSTEAD DITCH	5A	3		3						5A														
UPPER WABASH	05120106070020	FULTON CO	INB0672_T1009	CALLAHAN DITCH	5A	3		3						5A														
UPPER WABASH	05120106070040	PULASKI CO	INB0673_02	MILL CREEK	3	3		3																				
UPPER WABASH	05120106070040	PULASKI CO	INB0673_T1007	SMITH DITCH	3	3		3																				
UPPER WABASH	05120106070040	PULASKI CO	INB0673_T1008	JORDAN DITCH	3	3		3																				

BASIN	HYDROLOGIC UNIT CODE	COUNTY	AUID	WATER_NAME	RECREATIONAL USE	FISHABLE USE	PUBLIC WATER SUPPLY	AQUATIC LIFE USE	ALGAE	AMMONIA	CHLORIDE	DIOXIN (WATER)	DISSOLVED OXYGEN	E. COLI	FREE CYANIDE	IMPAIRED BIOTIC COMMUNITIES	NUTRIENTS	OIL AND GREASE	PCBS (FISH TISSUE)	PCBS (WATER)	PESTICIDES	PH	PHOSPHORUS	SILTATION	SULFATE	TASTE AND ODOR	TOTAL MERCURY (FISH TISSUE)	TOTAL MERCURY (WATER)
UPPER WABASH	05120106070040	PULASKI CO	INB0673_T1009	SLICK DITCH	3	3		3																				
UPPER WABASH	05120106070040	PULASKI CO	INB0673_T1010	WARD DITCH	3	3		3																				
UPPER WABASH	05120106070030	PULASKI CO	INB0674_01	MILL CREEK (DOWNSTREAM OF CR 730)	3	3		2																				
UPPER WABASH	05120106070030	FULTON CO	INB0674_T1001	GILLESPIE DITCH	3	3		3																				
UPPER WABASH	05120106070030	FULTON CO	INB0674_T1002	HOGAN DITCH	3	3		3																				
UPPER WABASH	05120106070050	PULASKI CO	INB0675_01	MILL CREEK	5A	3		2						5A														
UPPER WABASH	05120106070050	PULASKI CO	INB0675_T1005	MILL CREEK-UNNAMED TRIBUTARY	5A	3		3						5A														
UPPER WABASH	05120106070050	PULASKI CO	INB0675_T1006	GRAFFIS DITCH	5A	3		3						5A														
UPPER WABASH	05120106070050	PULASKI CO	INB0675_T1007	PRATHER DITCH	5A	3		3						5A														
UPPER WABASH	051201060801	FULTON CO	INB0681_01	GRASSY CREEK	3	3		3																				
UPPER WABASH	051201060801	FULTON CO	INB0681_T1001	COSTELLO DITCH	3	3		3																				
UPPER WABASH	051201060801	FULTON CO	INB0681_T1002	TRAVERS DITCH	5A	3		5A						5A		5A												
UPPER WABASH	051201060801	FULTON CO	INB0681_T1003	WALSH DITCH	3	3		3																				
UPPER WABASH	051201060801	PULASKI CO	INB0681_T1004	SHANLEY DITCH	3	3		3																				
UPPER WABASH	051201060802	CASS CO	INB0682_01	INDIAN CREEK	3	3		3																				
UPPER WABASH	051201060802	CASS CO	INB0682_T1001	INDIAN CREEK - UNNAMED TRIBUTARY	3	3		3																				
UPPER WABASH	051201060802	FULTON CO	INB0682_T1002	INDIAN CREEK - UNNAMED TRIBUTARY	3	3		3																				
UPPER WABASH	051201060803	CASS CO	INB0683_01	LITTLE INDIAN CREEK	5A	3		5A						5A		5A												
UPPER WABASH	051201060803	CASS CO	INB0683_02	FREDERICKS DITCH	3	3		3																				
UPPER WABASH	051201060804	CASS CO	INB0684_01	LITTLE INDIAN CREEK	3	3		3																				
UPPER WABASH	051201060804	CASS CO	INB0684_01A	LITTLE INDIAN CREEK - UNNAMED TRIBUTARY	3	3		3																				
UPPER WABASH	051201060804	CASS CO	INB0684_T1001	STRUBHAR DITCH	3	3		3																				
UPPER WABASH	051201060804	CASS CO	INB0684_T1002	HANCOCK DITCH	3	3		3																				
UPPER WABASH	051201060804	CASS CO	INB0684_T1003	KENNEL DITCH	3	3		3																				
UPPER WABASH	051201060805	PULASKI CO	INB0685_01	INDIAN CREEK - UNNAMED TRIBUTARY	3	3		3																				
UPPER WABASH	051201060805	CASS CO	INB0685_T1001	INDIAN CREEK - UNNAMED TRIBUTARY	3	3		3																				
UPPER WABASH	051201060805	WHITE CO	INB0685_T1002	INDIAN CREEK - UNNAMED TRIBUTARY	3	3		3																				
UPPER WABASH	051201060805	PULASKI CO	INB0685_T1003	BONNELL NO 2 DITCH	3	3		3																				
UPPER WABASH	051201060805	PULASKI CO	INB0685_T1003A	BONNELL NO 2 DITCH - UNNAMED TRIBUTARY	3	3		3																				
UPPER WABASH	051201060805	PULASKI CO	INB0685_T1004	INDIAN CREEK - UNNAMED TRIBUTARY	3	3		3																				
UPPER WABASH	051201060805	WHITE CO	INB0685_T1005	INDIAN CREEK - UNNAMED TRIBUTARY	3	3		3																				
UPPER WABASH	05120106080070	PULASKI CO	INB0687_00	INDIAN CREEK - HEADWATERS (PULASKI)	3	3		3																				
UPPER WABASH	05120106080080	FULTON CO	INB0688_00	GRASSY CREEK - FLETCHER LAKE OUTLET	3	3		3																				
UPPER WABASH	05120106080090	PULASKI CO	INB0689_00	GRASSY CREEK - WALSH DITCH	3	3		3																				
UPPER WABASH	05120106080100	PULASKI CO	INB068A_00	INDIANA CREEK - THORNHOPE	3	3		3																				
UPPER WABASH	05120106080110	CASS CO	INB068B_00	LITTLE INDIAN CREEK - FREERICKS DITCH	3	3		3																				

BASIN	HYDROLOGIC UNIT CODE	COUNTY	AUID	WATER_NAME	RECREATIONAL USE	FISHABLE USE	PUBLIC WATER SUPPLY	AQUATIC LIFE USE	ALGAE	AMMONIA	CHLORIDE	DIOXIN (WATER)	DISSOLVED OXYGEN	E. COLI	FREE CYANIDE	IMPAIRED BIOTIC COMMUNITIES	NUTRIENTS	OIL AND GREASE	PCBS (FISH TISSUE)	PCBS (WATER)	PESTICIDES	PH	PHOSPHORUS	SILTATION	SULFATE	TASTE AND ODOR	TOTAL MERCURY (FISH TISSUE)	TOTAL MERCURY (WATER)
UPPER WABASH	05120106080120	WHITE CO	INB068C_00	LITTLE INDIAN CREEK - STRUBER/ HANCOCK/ KENNEL DT	3	3		3																				
UPPER WABASH	05120106080130	PULASKI CO	INB068D_00	INDIAN CREEK - LOWER	3	3		3																				
UPPER WABASH	05120106080020	PULASKI CO	INB0691_01	AGNEW DITCH	5A	3		2						5A														
UPPER WABASH	05120106080010	PULASKI CO	INB0691_T1001	COX DITCH	3	3		3																				
UPPER WABASH	05120106080010	PULASKI CO	INB0691_T1002	HOOVER DITCH	3	3		3																				
UPPER WABASH	05120106080020	PULASKI CO	INB0691_T1003	MOSS DITCH	5A	3		2						5A														
UPPER WABASH	05120106080020	PULASKI CO	INB0691_T1004	SMITH DITCH	5A	3		2						5A														
UPPER WABASH	05120106080030	PULASKI CO	INB0692_01	MUD CREEK	3	3		5A								5A												
UPPER WABASH	05120106080030	PULASKI CO	INB0692_T1004	HOFFMAN DITCH	3	3		5A								5A												
UPPER WABASH	05120106080020	PULASKI CO	INB0693_01	TIPPECANOE RIVER	3	5B		2											5B									
UPPER WABASH	05120106080040	PULASKI CO	INB0693_02	TIPPECANOE RIVER	3	3		5A								5A												
UPPER WABASH	05120106080040	PULASKI CO	INB0693_02	TIPPECANOE RIVER	3	5B		3											5B									
UPPER WABASH	05120106080020	PULASKI CO	INB0693_T1001	GISE DITCH	5A	3		2						5A														
UPPER WABASH	05120106080040	PULASKI CO	INB0693_T1002	FISHER DITCH	3	3		3																				
UPPER WABASH	05120106080040	PULASKI CO	INB0693_T1003	FRANKS DITCH	3	3		3																				
UPPER WABASH	05120106080040	PULASKI CO	INB0693_T1004	DUTTON DITCH	3	3		3																				
UPPER WABASH	05120106080040	PULASKI CO	INB0693_T1005	MUD CREEK - UNNAMED TRIBUTARY	3	3		3																				
UPPER WABASH	05120106080040	PULASKI CO	INB0693_T1006	MUD CREEK - UNNAMED TRIBUTARY	3	3		3																				
UPPER WABASH	05120106080060	PULASKI CO	INB0694_01	TIPPECANOE RIVER	3	5B		3											5B									
UPPER WABASH	05120106080050	PULASKI CO	INB0694_T1001	DICKEY CREEK	3	3		3																				
UPPER WABASH	05120106080060	PULASKI CO	INB0694_T1002	STOUT DITCH	3	3		3																				
UPPER WABASH	05120106080060	PULASKI CO	INB0694_T1003	TIPPECANOE RIVER - UNNAMED TRIBUTARY	3	3		3																				
UPPER WABASH	051201061001	STARKE CO	INB06A1_01	SCHOLTZ DITCH	5A	3		3						5A														
UPPER WABASH	05120106100010	PULASKI CO	INB06A1_M1029	TIPPECANOE RIVER	3	3		3																				
UPPER WABASH	051201061001	STARKE CO	INB06A1_T1001	WEST ARM	5A	3		3						5A														
UPPER WABASH	051201061001	PULASKI CO	INB06A1_T1002	SCHOLTZ DITCH - UNNAMED TRIBUTARY	5A	3		3						5A														
UPPER WABASH	051201061001	PULASKI CO	INB06A1_T1003	ECKERT DITCH	5A	3		3						5A														
UPPER WABASH	051201061001	PULASKI CO	INB06A1_T1004	SELMER DITCH	5A	3		3						5A														
UPPER WABASH	051201061001	PULASKI CO	INB06A1_T1005	BARKER DITCH	3	3		3																				
UPPER WABASH	051201061001	PULASKI CO	INB06A1_T1006	STROMBERG-TETZLOFF DITCH	5A	3		3						5A														
UPPER WABASH	051201061001	PULASKI CO	INB06A1_T1007	MCCAULIFF DITCH	5A	3		3						5A														
UPPER WABASH	051201061001	PULASKI CO	INB06A1_T1008	STEFFEL DITCH	5A	3		5A						5A		5A												
UPPER WABASH	05120106100020	WHITE CO	INB06A2_00	ACKERMAN DITCH (UPSTREAM OF CR 1000N)	3	3		3																				
UPPER WABASH	05120106100020	WHITE CO	INB06A2_01	ACKERMAN DITCH (DOWNSTREAM OF CR 1000N)	3	3		3																				
UPPER WABASH	051201061002	PULASKI CO	INB06A2_03	BIG MONON DITCH	5A	3		3						5A														
UPPER WABASH	05120106100020	WHITE CO	INB06A2_T1001	ACKERMAN DITCH-UNNAMED TRIBUTARY	3	3		3																				

BASIN	HYDROLOGIC UNIT CODE	COUNTY	AUID	WATER_NAME	RECREATIONAL USE	FISHABLE USE	PUBLIC WATER SUPPLY	AQUATIC LIFE USE	ALGAE	AMMONIA	CHLORIDE	DIOXIN (WATER)	DISSOLVED OXYGEN	E. COLI	FREE CYANIDE	IMPAIRED BIOTIC COMMUNITIES	NUTRIENTS	OIL AND GREASE	PCBS (FISH TISSUE)	PCBS (WATER)	PESTICIDES	PH	PHOSPHORUS	SILTATION	SULFATE	TASTE AND ODOR	TOTAL MERCURY (FISH TISSUE)	TOTAL MERCURY (WATER)
UPPER WABASH	05120106100020	WHITE CO	INB06A2_T1003	ACKERMAN DITCH-UNNAMED TRIBUTARY	3	3		3																				
UPPER WABASH	05120106100020	WHITE CO	INB06A2_T1004	UNNAMED CHANNEL (TO AND FROM TIPPECANOE RIVER)	3	3		3																				
UPPER WABASH	051201061002	STARKE CO	INB06A2_T1005	SHARP DITCH	5A	3		3						5A														
UPPER WABASH	051201061002	PULASKI CO	INB06A2_T1006	BIG MONON DITCH - UNNAMED TRIBUTARY	5A	3		3						5A														
UPPER WABASH	051201061002	PULASKI CO	INB06A2_T1007	BIG MONON DITCH - UNNAMED TRIBUTARY	5A	3		3						5A														
UPPER WABASH	051201061002	PULASKI CO	INB06A2_T1009	EMMET DITCH	5A	3		3						5A														
UPPER WABASH	051201061002	PULASKI CO	INB06A2_T1010	DRESSLER DITCH	5A	3		3						5A														
UPPER WABASH	051201061002	PULASKI CO	INB06A2_T1011	BIG MONON DITCH - UNNAMED TRIBUTARY	5A	3		3						5A														
UPPER WABASH	051201061003	PULASKI CO	INB06A3_01	BIG MONON DITCH	5A	3		3						5A														
UPPER WABASH	051201061003	PULASKI CO	INB06A3_T1001	THOMPSON DITCH	5A	3		3						5A														
UPPER WABASH	051201061003	PULASKI CO	INB06A3_T1002	THOMPSON DITCH - UNNAMED TRIBUTARY	5A	3		3						5A														
UPPER WABASH	051201061003	PULASKI CO	INB06A3_T1003	HUNTER BRANCH	5A	3		3						5A														
UPPER WABASH	051201061003	PULASKI CO	INB06A3_T1004	THOMPSON DITCH - UNNAMED TRIBUTARY	5A	3		3						5A														
UPPER WABASH	051201061003	PULASKI CO	INB06A3_T1005	THOMPSON BRANCH	5A	3		3						5A														
UPPER WABASH	051201061003	PULASKI CO	INB06A3_T1006	STELTER DITCH	5A	3		3						5A														
UPPER WABASH	051201061003	PULASKI CO	INB06A3_T1007	KOEPKE DITCH	5A	3		3						5A														
UPPER WABASH	051201061004	PULASKI CO	INB06A4_01	BIG MONON DITCH	5A	3		3						5A														
UPPER WABASH	051201061004	PULASKI CO	INB06A4_T1001	LIZENRY DITCH	5A	3		3						5A														
UPPER WABASH	051201061004	PULASKI CO	INB06A4_T1002	LINCOLN DITCH	3	3		3																				
UPPER WABASH	051201061004	PULASKI CO	INB06A4_T1003	FRITZ DITCH	3	3		3																				
UPPER WABASH	051201061004	PULASKI CO	INB06A4_T1004	MOHLER DITCH	3	3		3																				
UPPER WABASH	051201061005	PULASKI CO	INB06A5_011	ANTRIM DITCH	3	3		3																				
UPPER WABASH	051201061005	PULASKI CO	INB06A5_T1001	ANTRIM DITCH - UNNAMED TRIBUTARY	5A	3		3						5A														
UPPER WABASH	051201061005	JASPER CO	INB06A5_T1002	ANTRIM DITCH - UNAMED TRIBUTARY	5A	3		3						5A														
UPPER WABASH	051201061005	PULASKI CO	INB06A5_T1003	ANTRIM DITCH - UNNAMED TRIBUTARY	5A	3		3						5A														
UPPER WABASH	051201061005	PULASKI CO	INB06A5_T1004	ANTHONY DITCH	5A	3		3						5A														
UPPER WABASH	051201061005	PULASKI CO	INB06A5_T1005	MADAUS DITCH	5A	3		3						5A														
UPPER WABASH	051201061005	PULASKI CO	INB06A5_T1006	COX DITCH	5A	3		3						5A														
UPPER WABASH	051201061005	PULASKI CO	INB06A5_T1007	DUNKER DITCH	5A	3		3						5A														
UPPER WABASH	051201061006	PULASKI CO	INB06A6_01	MOSLEY DITCH	5A	3		3						5A														
UPPER WABASH	051201061006	PULASKI CO	INB06A6_T1001	HANSELL DITCH	5A	3		3						5A														
UPPER WABASH	051201061006	PULASKI CO	INB06A6_T1002	MOSLEY BRANCH	5A	3		3						5A														
UPPER WABASH	051201061007	PULASKI CO	INB06A7_01	BIG MONON DITCH	5A	3		3						5A														
UPPER WABASH	051201061004	PULASKI CO	INB06A7_T1001	TIEDE DITCH	5A	3		3						5A														
UPPER WABASH	051201061004	PULASKI CO	INB06A7_T1002	BIG MONON DITCH - UNNAMED TRIBUTARY	5A	3		3						5A														
UPPER WABASH	051201061004	PULASKI CO	INB06A7_T1003	STEIN DITCH	5A	3		3						5A														

BASIN	HYDROLOGIC UNIT CODE	COUNTY	AUID	WATER_NAME	RECREATIONAL USE	FISHABLE USE	PUBLIC WATER SUPPLY	AQUATIC LIFE USE	ALGAE	AMMONIA	CHLORIDE	DIOXIN (WATER)	DISSOLVED OXYGEN	E. COLI	FREE CYANIDE	IMPAIRED BIOTIC COMMUNITIES	NUTRIENTS	OIL AND GREASE	PCBS (FISH TISSUE)	PCBS (WATER)	PESTICIDES	PH	PHOSPHORUS	SILTATION	SULFATE	TASTE AND ODOR	TOTAL MERCURY (FISH TISSUE)	TOTAL MERCURY (WATER)
UPPER WABASH	051201061004	PULASKI CO	INB06A7_T1004	MALCHOW DITCH	5A	3		3						5A														
UPPER WABASH	051201061007	PULASKI CO	INB06A7_T1005	HUBBELL DITCH	5A	3		3						5A														
UPPER WABASH	051201061007	PULASKI CO	INB06A7_T1006	BIG MONON DITCH - UNNAMED TRIBUTARY	3	3		3																				
UPPER WABASH	051201061007	PULASKI CO	INB06A7_T1007	BIG MONON DITCH-UNNAMED TRIBUTARY	5A	3		3						5A														
UPPER WABASH	051201061007	PULASKI CO	INB06A7_T1008	PELSEY DITCH	2	3		3																				
UPPER WABASH	051201061008	WHITE CO	INB06A9_01	BIG MONON DITCH	5A	3		2						5A		5A												
UPPER WABASH	051201061008	PULASKI CO	INB06A9_T1001	BIG MONON DITCH-UNNAMED TRIBUTARY	5A	3		5A						5A		5A												
UPPER WABASH	051201061008	PULASKI CO	INB06A9_T1002	BIG MONON DITCH-UNNAMED TRIBUTARY	5A	3		5A						5A		5A												
UPPER WABASH	051201061008	WHITE CO	INB06A9_T1003	BIG MONON DITCH-UNNAMED TRIBUTARY	5A	3		5A						5A		5A												
UPPER WABASH	051201061008	WHITE CO	INB06A9_T1004	MONON CREEK	3	3		3																				
UPPER WABASH	051201061008	PULASKI CO	INB06A9_T1005	BIG MONON DITCH - UNNAMED TRIBUTARY	3	3		3																				
UPPER WABASH	051201061101	WHITE CO	INB06B1_01	MCKILLIP DITCH	5A	3		5A					5A	5A		5A	5A											
UPPER WABASH	051201061101	WHITE CO	INB06B1_T1001	KESLER DITCH	3	3		3																				
UPPER WABASH	051201061101	WHITE CO	INB06B1_T1002	BLANCHARD DITCH	3	3		3																				
UPPER WABASH	051201061101	WHITE CO	INB06B1_T1003	MCKILLIP DITCH - UNNAMED TRIBUTARY	3	3		3																				
UPPER WABASH	051201061101	WHITE CO	INB06B1_T1004	MCKILLIP BRANCH DITCH	3	3		3																				
UPPER WABASH	05120106110120	PULASKI CO	INB06B2_01	HILL DITCH	3	3		3																				
UPPER WABASH	05120106110120	JASPER CO	INB06B2_T1002	HILL DITCH - UNNAMED TRIBUTARY	3	3		3																				
UPPER WABASH	05120106110120	JASPER CO	INB06B2_T1003	STAMP DITCH	3	3		3																				
UPPER WABASH	05120106110120	JASPER CO	INB06B2_T1004	HILL DITCH - UNNAMED TRIBUTARY	3	3		3																				
UPPER WABASH	051201061103	WHITE CO	INB06B3_01	MCKILLIP DITCH	3	2		2																				
UPPER WABASH	051201061103	WHITE CO	INB06B3_T1001	MCKILLIP DITCH - UNNAMED TRIBUTARY	3	2		2																				
UPPER WABASH	051201061103	WHITE CO	INB06B3_T1002	MCKILLIP DITCH - UNNAMED TRIBUTARY	3	2		2																				
UPPER WABASH	051201061103	WHITE CO	INB06B3_T1003	MARTIN DITCH	3	2		2																				
UPPER WABASH	051201061103	WHITE CO	INB06B3_T1004	SILLS DITCH	3	2		2																				
UPPER WABASH	051201061103	WHITE CO	INB06B3_T1005	MCKILLIP DITCH - UNNAMED TRIBUTARY	3	2		2																				
UPPER WABASH	051201061104	WHITE CO	INB06B4_01	BIG MONON DITCH	3	2		2																				
UPPER WABASH	05120106110130	WHITE CO	INB06B4_02	HILL DITCH	3	3		3																				
UPPER WABASH	05120106110130	WHITE CO	INB06B4_T1001	CARLSON DITCH	3	3		3																				
UPPER WABASH	05120106110130	WHITE CO	INB06B4_T1002	BROWN DITCH	3	3		3																				
UPPER WABASH	05120106110130	WHITE CO	INB06B4_T1003	HILL DITCH -UNNAMED TRIBUTARY	3	3		3																				
UPPER WABASH	05120106110130	WHITE CO	INB06B4_T1004	HILL DITCH - UNNAMED TRIBUTARY	3	3		3																				
UPPER WABASH	05120106110130	WHITE CO	INB06B4_T1005	RUTH DITCH	3	3		3																				
UPPER WABASH	05120106110100	PULASKI CO	INB06BA_T1004	HELMAN DITCH	2	3		3																				
UPPER WABASH	05120106110110	WHITE CO	INB06BB_T1002	BIG MONON CREEK-UNNAMED TRIBUTARY	3	3		3																				
UPPER WABASH	05120106110130	WHITE CO	INB06BD_T1001	BROWN DITCH-UNNAMED HEADWATER TRIBUTARY	3	3		3																				

BASIN	HYDROLOGIC UNIT CODE	COUNTY	AUID	WATER_NAME	RECREATIONAL USE	FISHABLE USE	PUBLIC WATER SUPPLY	AQUATIC LIFE USE	ALGAE	AMMONIA	CHLORIDE	DIOXIN (WATER)	DISSOLVED OXYGEN	E. COLI	FREE CYANIDE	IMPAIRED BIOTIC COMMUNITIES	NUTRIENTS	OIL AND GREASE	PCBS (FISH TISSUE)	PCBS (WATER)	PESTICIDES	PH	PHOSPHORUS	SILTATION	SULFATE	TASTE AND ODOR	TOTAL MERCURY (FISH TISSUE)	TOTAL MERCURY (WATER)
UPPER WABASH	05120106110130	WHITE CO	INB06BD_T1004	WEBB DITCH	3	3		3																				
UPPER WABASH	05120106110130	WHITE CO	INB06BD_T1005	BROWN DITCH-UNNAMED TRIBUTARY (JASPER-PULASKI COUNTY LINE)	3	3		3																				
UPPER WABASH	05120106120010	JASPER CO	INB06C1_00	MCKILLIP DITCH - MCKILLIP BRANCH DITCH	3	3		3																				
UPPER WABASH	05120106100020	WHITE CO	INB06C1_01	TIPPECANOE RIVER	3	5B		3											5B									
UPPER WABASH	05120106100010	PULASKI CO	INB06C1_T1001	SWINGLE DITCH	5A	3		2						5A														
UPPER WABASH	05120106100010	PULASKI CO	INB06C1_T1002	WELTZIN DITCH	3	3		3								5A												
UPPER WABASH	05120106100020	WHITE CO	INB06C1_T1003	HEADLEE DITCH	3	3		3																				
UPPER WABASH	05120106100020	WHITE CO	INB06C1_T1004	TIPPECANOE RIVER-UNNAMED TRIBUTARY	3	3		3																				
UPPER WABASH	051201061202	WHITE CO	INB06C2_01	TIPPECANOE RIVER	3	5B		3											5B									
UPPER WABASH	05120106100030	WHITE CO	INB06C2_T1001	HARP DITCH	5A	3		3						5A														
UPPER WABASH	05120106100030	PULASKI CO	INB06C2_T1002	HARP DITCH - UNNAMED TRIBUTARY	5A	3		3						5A														
UPPER WABASH	05120106100030	WHITE CO	INB06C2_T1003	TIPPECANOE RIVER - UNNAMED TRIBUTARY	5A	3		3						5A														
UPPER WABASH	05120106100030	WHITE CO	INB06C2_T1004	TIPPECANOE RIVER - UNNAMED TRIBUTARY	5A	3		3						5A														
UPPER WABASH	05120106120040	WHITE CO	INB06C3_01	HOAGLAND DITCH	3	3		3																				
UPPER WABASH	05120106120050	BENTON CO	INB06C3_02	HOLLINGSWORTH DITCH	3	3		3																				
UPPER WABASH	05120106120060	WHITE CO	INB06C4_01	HOAGLAND DITCH	3	3		3																				
UPPER WABASH	05120106120060	WHITE CO	INB06C4_T1001	WINTERS DITCH	3	3		3																				
UPPER WABASH	05120106120070	WHITE CO	INB06C5_01	HOAGLAND DITCH	3	3		2																				
UPPER WABASH	05120106120070	WHITE CO	INB06C5_T1001	MINCH DITCH	3	3		2																				
UPPER WABASH	05120106120080	WHITE CO	INB06C5_T1002	ROBINSON DITCH	3	3		3																				
UPPER WABASH	051201061206	WHITE CO	INB06C6_01	KEANS CREEK	3	3		3																				
UPPER WABASH	051201061206	WHITE CO	INB06C6_T1001	KEANS CREEK - UNNAMED TRIBUTARY	3	3		3																				
UPPER WABASH	051201061206	WHITE CO	INB06C6_T1002	KEANS CREEK - UNNAMED TRIBUTARY	3	3		3																				
UPPER WABASH	05120106120090	WHITE CO	INB06C7_01	HONEY CREEK	3	3		5A								5A												
UPPER WABASH	05120106120090	WHITE CO	INB06C7_01	HONEY CREEK	3	5B		3																			5B	
UPPER WABASH	05120106120100	WHITE CO	INB06C7_T1001	FRASER DITCH	3	3		3																				
UPPER WABASH	051201061208	WHITE CO	INB06C8_01	TIPPECANOE RIVER	3	5B		3											5B									
UPPER WABASH	051201061208	WHITE CO	INB06C8_01	TIPPECANOE RIVER	3	3		3									5A											
UPPER WABASH	051201061208	WHITE CO	INB06C8_T1001	CARNAHAN DITCH	3	3		3																				
UPPER WABASH	051201061208	WHITE CO	INB06C8_T1002	TIMMONS DITCH	3	3		3																				
UPPER WABASH	051201061104	WHITE CO	INB06D1_01	TIPPECANOE RIVER (DOWNSTREAM OF TIMMONS DITCH)	3	3		3																				
UPPER WABASH	051201061301	WHITE CO	INB06D1_02	PIKE CREEK	3	5B		2											5B									
UPPER WABASH	05120106130010	WHITE CO	INB06D1_T1001	TIMMONS DITCH-UNNAMED TRIBUTARY	3	3		3																				
UPPER WABASH	05120106130010	WHITE CO	INB06D1_T1002	TIMMONS DITCH-UNNAMED TRIBUTARIES	3	3		3																				
UPPER WABASH	05120106130010	WHITE CO	INB06D1_T1003	TIMMONS DITCH-UNNAMED TRIBUTARY	3	3		3																				
UPPER WABASH	05120106130010	WHITE CO	INB06D1_T1007	WILLIAMS DITCH	3	3		3																				

BASIN	HYDROLOGIC UNIT CODE	COUNTY	AUID	WATER_NAME	RECREATIONAL USE	FISHABLE USE	PUBLIC WATER SUPPLY	AQUATIC LIFE USE	ALGAE	AMMONIA	CHLORIDE	DIOXIN (WATER)	DISSOLVED OXYGEN	E. COLI	FREE CYANIDE	IMPAIRED BIOTIC COMMUNITIES	NUTRIENTS	OIL AND GREASE	PCBS (FISH TISSUE)	PCBS (WATER)	PESTICIDES	PH	PHOSPHORUS	SILTATION	SULFATE	TASTE AND ODOR	TOTAL MERCURY (FISH TISSUE)	TOTAL MERCURY (WATER)
UPPER WABASH	05120106130010	WHITE CO	INB06D1_T1008	TIPPECANOE RIVER-UNNAMED TRIBUTARY	3	3		3																				
UPPER WABASH	051201061301	WHITE CO	INB06D1_T1009	HOUSTON DITCH	3	5B		2											5B									
UPPER WABASH	051201061301	WHITE CO	INB06D1_T1010	PIKE CREEK - UNNAMED TRIBUTARY	3	5B		2											5B									
UPPER WABASH	051201061301	WHITE CO	INB06D1_T1011	SUITS DITCH	3	5B		2											5B									
UPPER WABASH	051201061302	WHITE CO	INB06D2_01	BIG CREEK	3	3		3																				
UPPER WABASH	051201061302	WHITE CO	INB06D2_T1001A	BELL DITCH - UNNAMED TRIBUTARY	3	3		3																				
UPPER WABASH	051201061302	WHITE CO	INB06D2_T1001B	BELL DITCH - UNNAMED TRIBUTARY	3	3		3																				
UPPER WABASH	051201061302	WHITE CO	INB06D2_T1002	SCIPIO DITCH	3	3		3																				
UPPER WABASH	051201061302	WHITE CO	INB06D2_T1003	BELL DITCH	3	3		3																				
UPPER WABASH	051201061303	WHITE CO	INB06D3_01	BIG CREEK	3	3		3																				
UPPER WABASH	051201061303	WHITE CO	INB06D3_T1001	SCHROEDER DITCH	3	3		3																				
UPPER WABASH	051201061303	WHITE CO	INB06D3_T1002	JOHNSON DITCH	3	3		3																				
UPPER WABASH	051201061303	WHITE CO	INB06D3_T1003	DORSEY DITCH	3	3		3																				
UPPER WABASH	051201061304	WHITE CO	INB06D4_01	TIPPECANOE RIVER	2	5B		3											5B									
UPPER WABASH	051201061304	WHITE CO	INB06D4_T1001	CARTER DITCH	3	3		3																				
UPPER WABASH	051201061304	WHITE CO	INB06D4_T1002	TIPPECANOE RIVER - UNNAMED TRIBUTARY	3	3		3																				
UPPER WABASH	051201061304	WHITE CO	INB06D4_T1003	TIPPECANOE RIVER 0 UNNAMED TRIBUTARY	3	3		3																				
UPPER WABASH	051201061304	WHITE CO	INB06D4_T1004	SNOW DITCH	3	3		3																				
UPPER WABASH	051201061305	WHITE CO	INB06D5_01	BIG CREEK	5A	2		2						5A														
UPPER WABASH	051201061306	WHITE CO	INB06D6_01	SPRING CREEK	5A	3		2						5A														
UPPER WABASH	051201061306	WHITE CO	INB06D6_T1001	EMRGE DITCH	5A	3		3						5A														
UPPER WABASH	051201061306	WHITE CO	INB06D6_T1001A	EMERGE DITCH - UNNAMED TRIBUTARY	5A	3		3						5A														
UPPER WABASH	051201061307	WHITE CO	INB06D7_01	RAYMAN DITCH	3	3		3																				
UPPER WABASH	051201061307	WHITE CO	INB06D7_T1001	MYERS DITCH	3	3		3					5A			5A												
UPPER WABASH	051201061308	WHITE CO	INB06D8_01	MOOTS CREEK	3	3		2																				
UPPER WABASH	051201061308	WHITE CO	INB06D8_T1001	CHILTON DITCH	3	3		3																				
UPPER WABASH	051201061309	CARROLL CO	INB06D9_01	TIPPECANOE RIVER	2	5B		2											5B									
UPPER WABASH	05120106150040	WHITE CO	INB06F4_01	SPRING CREEK (DOWNSTREAM OF EMGE DITCH)	3	3		2																				
UPPER WABASH	05120106150040	WHITE CO	INB06F4_T1002	SPRING CREEK-UNNAMED TRIBUTARY	3	3		3																				
UPPER WABASH	05120106150050	TIPPECANOE CO	INB06F5_00	TIPPECANOE RIVER	2	3		2																				
UPPER WABASH	05120106150050	CARROLL CO	INB06F5_M1096	TIPPECANOE RIVER	2	3		3																				
UPPER WABASH	05120106150060	WHITE CO	INB06F6_01	MYERS DITCH (ROUND GROVE TWP)	3	3		3																				
UPPER WABASH	05120106150060	WHITE CO	INB06F6_T1001	MYERS DITCH (ROUND GROVE TWP)-UNNAMED TRIBUTARY	3	3		3																				
UPPER WABASH	05120106150080	TIPPECANOE CO	INB06F8_M1097	TIPPECANOE RIVER	3	3		3																				
UPPER WABASH	05120106150080	WHITE CO	INB06F8_T1001	MOOTS CREEK-UNNAMED TRIBUTARY	3	3		3																				
UPPER WABASH	05120106150080	WHITE CO	INB06F8_T1002	MOOTS CREEK-UNNAMED TRIBUTARY	3	3		3																				

BASIN	HYDROLOGIC UNIT CODE	COUNTY	AUID	WATER_NAME	RECREATIONAL USE	FISHABLE USE	PUBLIC WATER SUPPLY	AQUATIC LIFE USE	ALGAE	AMMONIA	CHLORIDE	DIOXIN (WATER)	DISSOLVED OXYGEN	E. COLI	FREE CYANIDE	IMPAIRED BIOTIC COMMUNITIES	NUTRIENTS	OIL AND GREASE	PCBS (FISH TISSUE)	PCBS (WATER)	PESTICIDES	PH	PHOSPHORUS	SILTATION	SULFATE	TASTE AND ODOR	TOTAL MERCURY (FISH TISSUE)	TOTAL MERCURY (WATER)
UPPER WABASH	05120106010010	WHITLEY CO	INB06P1001_00	CROOKED LAKE	2	2		5A								5A												
UPPER WABASH	05120106010080	KOSCIUSKO CO	INB06P1002_00	TIPPECANOE LAKE	2	3		5A								5A												
UPPER WABASH	05120106010080	KOSCIUSKO CO	INB06P1002_00	TIPPECANOE LAKE	2	5B		3											5B									
UPPER WABASH	05120106020040	KOSCIUSKO CO	INB06P1005_00	PIKE LAKE	5A	3		3															5A					
UPPER WABASH	05120106020040	KOSCIUSKO CO	INB06P1005_00	PIKE LAKE	3	5B		3											5B									
UPPER WABASH	05120106020060	KOSCIUSKO CO	INB06P1007_00	WINONA LAKE	2	5B		3											5B									
UPPER WABASH	05120106020080	KOSCIUSKO CO	INB06P1008_00	CENTER LAKE	5A	3	3	3															5A					
UPPER WABASH	05120106050020	FULTON CO	INB06P1016_00	MANITOU, LAKE	5A	2		3															5A					
UPPER WABASH	05120106060010	MARSHALL CO	INB06P1019_00	MAXINKUCKEE, LAKE	3	5B		3											5B								5B	
UPPER WABASH	05120106120110	WHITE CO	INB06P1033_00	SHAFER, LAKE	5A	2		3						5A														
UPPER WABASH	05120106010040	KOSCIUSKO CO	INB06P1034_00	WEBSTER LAKE	2	2		3																				
UPPER WABASH	05120106010070	KOSCIUSKO CO	INB06P1035_00	LITTLE BARBEE LAKE	3	5B		3																			5B	
UPPER WABASH	05120106020050	KOSCIUSKO CO	INB06P1045_00	SELLERS LAKE	3	3		3																				
UPPER WABASH	05120106010040	KOSCIUSKO CO	INB06P1046_00	BACKWATER	5A	2		3															5A					
UPPER WABASH	05120106010070	KOSCIUSKO CO	INB06P1047_00	BANNING LAKE	3	3		3																				
UPPER WABASH	05120106010030	NOBLE CO	INB06P1048_00	BAUGHER LAKE	5A	3		3															5A					
UPPER WABASH	05120106010010	NOBLE CO	INB06P1049_00	BIG LAKE	5A	2		3															5A					
UPPER WABASH	05120106010070	KOSCIUSKO CO	INB06P1050_00	BIG BARBEE LAKE	5A	3		3															5A					
UPPER WABASH	05120106010030	NOBLE CO	INB06P1052_00	GILBERT LAKE	3	3		3																				
UPPER WABASH	05120106010020	WHITLEY CO	INB06P1053_00	GOOSE LAKE	5A	2		3															5A					
UPPER WABASH	05120106010030	NOBLE CO	INB06P1054_00	HORSESHOE LAKE	3	3		3																				
UPPER WABASH	05120106010070	KOSCIUSKO CO	INB06P1055_00	IRISH LAKE	2	3		3																				
UPPER WABASH	05120106010080	KOSCIUSKO CO	INB06P1056_00	JAMES LAKE	2	3		5A								5A												
UPPER WABASH	05120106010040	NOBLE CO	INB06P1057_00	KISER LAKE	2	3		3																				
UPPER WABASH	05120106010070	KOSCIUSKO CO	INB06P1058_00	KUHN LAKE	3	3		3																				
UPPER WABASH	05120106010010	WHITLEY CO	INB06P1059_00	LITTLE CROOKED LAKE	5A	3		3															5A					
UPPER WABASH	05120106010020	WHITLEY CO	INB06P1060_00	LOON LAKE	5A	2		3															5A					
UPPER WABASH	05120106010020	WHITLEY CO	INB06P1061_00	NEW LAKE	3	3		3																				
UPPER WABASH	05120106010020	WHITLEY CO	INB06P1062_00	OLD LAKE	2	2		3																				
UPPER WABASH	05120106010080	KOSCIUSKO CO	INB06P1063_00	OSWEGO LAKE	3	3		5A								5A												
UPPER WABASH	05120106010060	KOSCIUSKO CO	INB06P1064_00	RIDINGER LAKE	3	3		3																				
UPPER WABASH	05120106010060	WHITLEY CO	INB06P1065_00	ROBINSON LAKE	3	3		3																				
UPPER WABASH	05120106010070	KOSCIUSKO CO	INB06P1066_00	SAWMILL LAKE	3	3		3																				
UPPER WABASH	05120106010070	KOSCIUSKO CO	INB06P1067_00	SECHRIST LAKE	2	3		5A								5A												
UPPER WABASH	05120106010030	NOBLE CO	INB06P1068_00	SMALLEY LAKE	3	3		3																				
UPPER WABASH	05120106010050	WHITLEY CO	INB06P1069_00	TROY CEDAR LAKE	5A	3		3															5A					

BASIN	HYDROLOGIC UNIT CODE	COUNTY	AUID	WATER_NAME	RECREATIONAL USE	FISHABLE USE	PUBLIC WATER SUPPLY	AQUATIC LIFE USE	ALGAE	AMMONIA	CHLORIDE	DIOXIN (WATER)	DISSOLVED OXYGEN	E. COLI	FREE CYANIDE	IMPAIRED BIOTIC COMMUNITIES	NUTRIENTS	OIL AND GREASE	PCBS (FISH TISSUE)	PCBS (WATER)	PESTICIDES	PH	PHOSPHORUS	SILTATION	SULFATE	TASTE AND ODOR	TOTAL MERCURY (FISH TISSUE)	TOTAL MERCURY (WATER)
UPPER WABASH	05120106020030	KOSCIUSKO CO	INB06P1070_00	BIG CHAPMAN LAKE	3	3		3																				
UPPER WABASH	05120106020030	KOSCIUSKO CO	INB06P1071_00	LITTLE CHAPMAN LAKE	5A	3		3															5A					
UPPER WABASH	05120106020040	KOSCIUSKO CO	INB06P1072_00	LITTLE PIKE LAKE	5A	3		3															5A					
UPPER WABASH	05120106030030	KOSCIUSKO CO	INB06P1073_00	CALDWELL LAKE	5A	3		3															5A					
UPPER WABASH	05120106030050	KOSCIUSKO CO	INB06P1074_00	CRYSTAL LAKE	3	3		3																				
UPPER WABASH	05120106020080	KOSCIUSKO CO	INB06P1075_00	GOOSE LAKE	2	3		3																				
UPPER WABASH	05120106030060	KOSCIUSKO CO	INB06P1076_00	HOFFMAN LAKE	2	3		3																				
UPPER WABASH	05120106030040	KOSCIUSKO CO	INB06P1077_00	PALESTINE LAKE	3	5B		3											5B									
UPPER WABASH	05120106030040	KOSCIUSKO CO	INB06P1077_00	PALESTINE LAKE	5A	3		3															5A					
UPPER WABASH	05120106040050	KOSCIUSKO CO	INB06P1078_00	BEAVER DAM LAKE	5A	3		3															5A					
UPPER WABASH	05120106040050	KOSCIUSKO CO	INB06P1079_00	DIAMOND LAKE	3	3		3																				
UPPER WABASH	05120106040050	KOSCIUSKO CO	INB06P1080_00	HILL LAKE	2	3		3																				
UPPER WABASH	05120106040050	KOSCIUSKO CO	INB06P1081_00	LOON LAKE	3	3		3																				
UPPER WABASH	05120106040100	KOSCIUSKO CO	INB06P1082_00	ROCK LAKE	3	3		3																				
UPPER WABASH	05120106040050	KOSCIUSKO CO	INB06P1083_00	YELLOW CREEK LAKE	3	3		3																				
UPPER WABASH	05120106050020	FULTON CO	INB06P1084_00	MT. ZION MILL POND	3	3		3																				
UPPER WABASH	05120106050050	FULTON CO	INB06P1085_00	NYONA LAKE	3	3		3																				
UPPER WABASH	05120106050050	FULTON CO	INB06P1086_00	SOUTH MUD LAKE	5A	3		3															5A					
UPPER WABASH	05120106060030	STARKE CO	INB06P1087_00	HARTZ LAKE	2	3		3																				
UPPER WABASH	05120106060020	FULTON CO	INB06P1088_00	KING LAKE	3	3		3																				
UPPER WABASH	05120106060030	PULASKI CO	INB06P1089_00	LANGENBAUM LAKE	3	3		3																				
UPPER WABASH	05120106060080	FULTON CO	INB06P1090_00	BRUCE LAKE	5A	3		3															5A					
UPPER WABASH	05120106090020	FULTON CO	INB06P1091_00	FLETCHER LAKE	3	3		3																				
UPPER WABASH	05120106140020	CARROLL CO	INB06P1092_00	FREEMAN, LAKE	3	5B		3											5B									
UPPER WABASH	05120106150080	TIPPECANOE CO	INB06P1098_00	PRETTY PRAIRIE ROAD DAM	3	3		3																				
UPPER WABASH	05120106010010	NOBLE CO	INB06P1099_00	GREEN LAKE	3	3		3																				
UPPER WABASH	05120106010010	NOBLE CO	INB06P1100_00	CRANE LAKE	5A	2		3															5A					
UPPER WABASH	05120106010030	WHITLEY CO	INB06P1101_00	DOLLAR LAKE	3	3		3																				
UPPER WABASH	05120106150050	CARROLL CO	INB06P1102_00	WALLY WOODS LAKE	3	3		3																				
UPPER WABASH	05120106010040	KOSCIUSKO CO	INB06P1103_00	BLACK POND	3	3		3																				
UPPER WABASH	05120106010030	NOBLE CO	INB06P1104_00	JOHNSON LAKE	3	3		3																				
UPPER WABASH	05120106010030	NOBLE CO	INB06P1105_00	WILMOT POND	3	3		3																				
UPPER WABASH	05120106010030	WHITLEY CO	INB06P1106_00	BROWN LAKE	3	3		3																				
UPPER WABASH	05120106010040	KOSCIUSKO CO	INB06P1108_00	GRINDLE LAKE	3	3		3																				
UPPER WABASH	05120106010040	KOSCIUSKO CO	INB06P1109_00	GOLDENEYE POND	3	3		3																				
UPPER WABASH	05120106010040	KOSCIUSKO CO	INB06P1111_00	DURHAM LAKE	3	3		3																				

BASIN	HYDROLOGIC UNIT CODE	COUNTY	AUID	WATER_NAME	RECREATIONAL USE	FISHABLE USE	PUBLIC WATER SUPPLY	AQUATIC LIFE USE	ALGAE	AMMONIA	CHLORIDE	DIOXIN (WATER)	DISSOLVED OXYGEN	E. COLI	FREE CYANIDE	IMPAIRED BIOTIC COMMUNITIES	NUTRIENTS	OIL AND GREASE	PCBS (FISH TISSUE)	PCBS (WATER)	PESTICIDES	PH	PHOSPHORUS	SILTATION	SULFATE	TASTE AND ODOR	TOTAL MERCURY (FISH TISSUE)	TOTAL MERCURY (WATER)
UPPER WABASH	05120106010050	WHITLEY CO	INB06P1112_00	SCOTT LAKE	3	3		3																				
UPPER WABASH	05120106010050	WHITLEY CO	INB06P1113_00	MUD LAKE	3	3		3																				
UPPER WABASH	05120106010050	WHITLEY CO	INB06P1114_00	LITTLE TROY CEDAR LAKE	3	3		3																				
UPPER WABASH	05120106010050	WHITLEY CO	INB06P1115_00	TADPOLE LAKE	3	3		3																				
UPPER WABASH	05120106010060	WHITLEY CO	INB06P1116_00	RINE LAKE	3	3		3																				
UPPER WABASH	05120106010060	KOSCIUSKO CO	INB06P1117_00	PIERCETON LAKE	3	3		3																				
UPPER WABASH	05120106010070	KOSCIUSKO CO	INB06P1118_00	SHOE LAKE	3	3		3																				
UPPER WABASH	05120106010070	KOSCIUSKO CO	INB06P1120_00	HERON LAKE	3	3		3																				
UPPER WABASH	05120106010080	KOSCIUSKO CO	INB06P1122_00	STANTON LAKE	3	3		3																				
UPPER WABASH	05120106020050	KOSCIUSKO CO	INB06P1123_00	SHEELY LAKE	3	3		3																				
UPPER WABASH	05120106020050	KOSCIUSKO CO	INB06P1124_00	WYLAND LAKE	3	3		3																				
UPPER WABASH	05120106020050	KOSCIUSKO CO	INB06P1125_00	STEVENS LAKE	3	3		3																				
UPPER WABASH	05120106020050	KOSCIUSKO CO	INB06P1126_00	SHERBURN LAKE	3	3		3																				
UPPER WABASH	05120106020050	KOSCIUSKO CO	INB06P1127_00	TENNANT LAKE	3	3		3																				
UPPER WABASH	05120106020050	KOSCIUSKO CO	INB06P1128_00	LARREW LAKE	3	3		3																				
UPPER WABASH	05120106020060	KOSCIUSKO CO	INB06P1129_00	STAFFORD LAKE	3	3		3																				
UPPER WABASH	05120106020070	KOSCIUSKO CO	INB06P1130_00	READ LAKE	3	3		3																				
UPPER WABASH	05120106020070	KOSCIUSKO CO	INB06P1131_00	CARR LAKE	3	3		3																				
UPPER WABASH	05120106020070	KOSCIUSKO CO	INB06P1132_00	MUSKELLUNGE LAKE	3	3		3																				
UPPER WABASH	05120106020070	KOSCIUSKO CO	INB06P1133_00	FISH LAKE	3	3		3																				
UPPER WABASH	05120106020070	KOSCIUSKO CO	INB06P1134_00	TRIBBITTS LAKE	3	3		3																				
UPPER WABASH	05120106020070	KOSCIUSKO CO	INB06P1135_00	SCHULTZ LAKE	3	3		3																				
UPPER WABASH	05120106030080	KOSCIUSKO CO	INB06P1138_00	MUD LAKE	3	3		3																				
UPPER WABASH	05120106040050	KOSCIUSKO CO	INB06P1139_00	MCCLURES LAKE	3	3		3																				
UPPER WABASH	05120106040100	FULTON CO	INB06P1141_00	LOST LAKE	3	3		3																				
UPPER WABASH	05120106040100	FULTON CO	INB06P1142_00	MUD LAKE	3	3		3																				
UPPER WABASH	05120106040100	FULTON CO	INB06P1143_00	L LAKE	3	3		3																				
UPPER WABASH	05120106040100	FULTON CO	INB06P1144_00	TOWN LAKE	3	3		3																				
UPPER WABASH	05120106040100	FULTON CO	INB06P1145_00	SIXTEEN LAKE	3	3		3																				
UPPER WABASH	05120106040120	FULTON CO	INB06P1146_00	BARR LAKE	3	3		3																				
UPPER WABASH	05120106050020	FULTON CO	INB06P1147_00	MILLARK MILL POND	3	3		3																				
UPPER WABASH	05120106050010	FULTON CO	INB06P1148_00	KEESEY LAKE	3	3		3																				
UPPER WABASH	05120106050040	FULTON CO	INB06P1149_00	ZINK LAKE	3	3		3																				
UPPER WABASH	05120106050040	FULTON CO	INB06P1150_00	O BLENNIS LAKE	3	3		3																				
UPPER WABASH	05120106050040	FULTON CO	INB06P1151_00	ANDERSON LAKE	3	3		3																				
UPPER WABASH	05120106050110	MARSHALL CO	INB06P1152_00	EDDY LAKE	3	3		3																				

BASIN	HYDROLOGIC UNIT CODE	COUNTY	AUID	WATER_NAME	RECREATIONAL USE	FISHABLE USE	PUBLIC WATER SUPPLY	AQUATIC LIFE USE	ALGAE	AMMONIA	CHLORIDE	DIOXIN (WATER)	DISSOLVED OXYGEN	E. COLI	FREE CYANIDE	IMPAIRED BIOTIC COMMUNITIES	NUTRIENTS	OIL AND GREASE	PCBS (FISH TISSUE)	PCBS (WATER)	PESTICIDES	PH	PHOSPHORUS	SILTATION	SULFATE	TASTE AND ODOR	TOTAL MERCURY (FISH TISSUE)	TOTAL MERCURY (WATER)
UPPER WABASH	05120106050120	MARSHALL CO	INB06P1153_00	MUD LAKE	3	3		3																				
UPPER WABASH	05120106060010	MARSHALL CO	INB06P1154_00	LOST LAKE	3	3		3																				
UPPER WABASH	05120106060040	MARSHALL CO	INB06P1155_00	HOUGHTON LAKE	3	3		3																				
UPPER WABASH	05120106060040	MARSHALL CO	INB06P1156_00	MOORE LAKE	3	3		3																				
UPPER WABASH	05120106050090	FULTON CO	INB06P1158_00	LEARS LAKE	3	3		3																				
UPPER WABASH	05120106060090	PULASKI CO	INB06P1159_00	DEVIL LAKE	3	3		3																				
UPPER WABASH	05120106090030	FULTON CO	INB06P1160_00	O BRIEN LAKE	3	3		3																				
UPPER WABASH	051201070101	TIPTON CO	INB0711_02	TURKEY CREEK	5A	3		3						5A														
UPPER WABASH	05120107010040	TIPTON CO	INB0712_02	BROAD CREEK	4A	3		2						4A														
UPPER WABASH	05120107010040	TIPTON CO	INB0712_T1001	NORTH CREEK	4A	3		3						4A														
UPPER WABASH	05120107010040	TIPTON CO	INB0712_T1002	BROAD CREEK - UNNAMED TRIBUTARY	4A	3		3						4A														
UPPER WABASH	05120107010060	TIPTON CO	INB0713_01	TURKEY CREEK	4A	3		5A					5A	4A			5A											
UPPER WABASH	051201070103	TIPTON CO	INB0713_T1003	TURKEY CREEK - UNNAMED TRIBUTARY	5A	3		2						5A														
UPPER WABASH	051201070103	TIPTON CO	INB0713_T1004	TURKEY CREEK - UNNAMED TRIBUTARY	5A	3		3						5A														
UPPER WABASH	05120107010020	HOWARD CO	INB0714_01	WILDCAT CREEK	4A	2		2						4A														
UPPER WABASH	051201070104	HOWARD CO	INB0714_T1005	WILDCAT CREEK - UNNAMED TRIBUTARY	5A	3		3						5A														
UPPER WABASH	051201070104	HOWARD CO	INB0714_T1006	POLEY WALK	5A	3		3						5A														
UPPER WABASH	051201070104	HOWARD CO	INB0714_T1007	WILDCAT CREEK - UNNAMED TRIBUTARY	5A	3		3						5A														
UPPER WABASH	05120107010010	GRANT CO	INB0715_02	GRASSY FORK	4A	3		2						4A														
UPPER WABASH	051201070105	GRANT CO	INB0715_T1002	PRAIRIE RUN	4A	3		3						4A														
UPPER WABASH	05120107010070	HOWARD CO	INB0716_04	MUD CREEK	4A	3		2						4A														
UPPER WABASH	05120107010070	HOWARD CO	INB0716_T1001	IRWIN CREEK	5A	3		2						5A														
UPPER WABASH	051201070106	HOWARD CO	INB0716_T1002	WILDCAT CREEK - UNNAMED TRIBUTARY	5A	3		3						5A														
UPPER WABASH	05120107010070	HOWARD CO	INB0716_T1003	WILDCAT CREEK - UNNAMED TRIBUTARY	5A	3		2						5A														
UPPER WABASH	05120107010070	HOWARD CO	INB0716_T1004	WILDCAT CREEK - UNNAMED TRIBUTARY	5A	3		2						5A														
UPPER WABASH	05120107010070	HOWARD CO	INB0717_01	WILDCAT CREEK	4A	5B		2						4A					5B									
UPPER WABASH	051201070107	HOWARD CO	INB0717_T1009	WILDCAT CREEK - UNNAMED TRIBUTARY	5A	3		3						5A														
UPPER WABASH	051201070107	HOWARD CO	INB0717_T1010	WILDCAT CREEK - UNNAMED TRIBUTARY	5A	3		3						5A														
UPPER WABASH	051201070107	HOWARD CO	INB0717_T1011	WILDCAT CREEK - UNNAMED TRIBUTARY	5A	3		3						5A														
UPPER WABASH	051201070107	HOWARD CO	INB0717_T1012	LOOP DRAIN	3	3		3																				
UPPER WABASH	051201070107	HOWARD CO	INB0717_T1013	GREEN RUN	3	3		3																				
UPPER WABASH	051201070107	HOWARD CO	INB0717_T1014	WILDCAT CREEK - UNNAMED TRIBUTARY	3	3		3																				
UPPER WABASH	051201070107	HOWARD CO	INB0717_T1015	WILDCAT CREEK - UNNAMED TRIBUTARY	3	3		3																				
UPPER WABASH	051201070107	HOWARD CO	INB0717_T1016	WILDCAT CREEK - UNNAMED TRIBUTARY	3	3		3																				
UPPER WABASH	05120107010110	HOWARD CO	INB0718_01	KOKOMO CREEK	4A	3		3		4A			4A	4A														
UPPER WABASH	05120107010120	HOWARD CO	INB0718_02	KOKOMO CREEK	4A	2		3						4A					5B									

BASIN	HYDROLOGIC UNIT CODE	COUNTY	AUID	WATER_NAME	RECREATIONAL USE	FISHABLE USE	PUBLIC WATER SUPPLY	AQUATIC LIFE USE	ALGAE	AMMONIA	CHLORIDE	DIOXIN (WATER)	DISSOLVED OXYGEN	E. COLI	FREE CYANIDE	IMPAIRED BIOTIC COMMUNITIES	NUTRIENTS	OIL AND GREASE	PCBS (FISH TISSUE)	PCBS (WATER)	PESTICIDES	PH	PHOSPHORUS	SILTATION	SULFATE	TASTE AND ODOR	TOTAL MERCURY (FISH TISSUE)	TOTAL MERCURY (WATER)
UPPER WABASH	05120107010110	HOWARD CO	INB0718_T1005	KOKOMO CREEK - UNNAMED TRIBUTARY	4A	3		2						4A														
UPPER WABASH	051201070108	HOWARD CO	INB0718_T1006	KOKOMO CREEK - UNNAMED TRIBUTARY	5A	3		3						5A														
UPPER WABASH	05120107010110	HOWARD CO	INB0718_T1007	KOKOMO CREEK -UNNAMED TRIBUTARY	5A	3		2						5A														
UPPER WABASH	05120107010120	HOWARD CO	INB0718_T1008	MARTIN-YOUNGMAN DITCH	4A	2		3						4A														
UPPER WABASH	05120107010100	HOWARD CO	INB0719_01	WILDCAT CREEK	4A	5B	3	2						4A					5B									
UPPER WABASH	05120107010100	HOWARD CO	INB0719_T1001	WILDCAT CREEK - UNNAMED TRIBUTARY	4A	3		3						4A														
UPPER WABASH	05120107010100	HOWARD CO	INB0719_T1002	WILDCAT CREEK - UNNAMED TRIBUTARY	4A	3		2						4A														
UPPER WABASH	05120107010100	HOWARD CO	INB0719_T1003	WILDCAT CREEK - UNNAMED TRIBUTARY	4A	3		2						4A														
UPPER WABASH	051201070201	CLINTON CO	INB0721_01	WILDCAT CREEK, MIDDLE FORK	4A	3		2						4A														
UPPER WABASH	051201070201	CLINTON CO	INB0721_T1012	SHAMBAUGH RUN	4A	3		3						4A														
UPPER WABASH	051201070201	CLINTON CO	INB0721_T1014	HARNESS DITCH	4A	3		3						4A														
UPPER WABASH	051201070202	CARROLL CO	INB0722_01	WILDCAT CREEK, MIDDLE FORK	4A	3		2						4A														
UPPER WABASH	051201070202	CLINTON CO	INB0722_01A	UNNAMED STREAM (CLINTON-CARROLL COUNTY LINE)	5A	3		3						5A														
UPPER WABASH	051201070202	CARROLL CO	INB0722_T1010	WILDCAT CREEK, MIDDLE FORK-UNNAMED TRIBUTARY	5A	3		3						5A														
UPPER WABASH	051201070202	CLINTON CO	INB0722_T1011	WILDCAT CREEK, MIDDLE FORK-UNNAMED TRIBUTARY	5A	3		3						5A														
UPPER WABASH	051201070202	CLINTON CO	INB0722_T1012	WILDCAT CREEK, MIDDLE FORK-UNNAMED TRIBUTARY	4A	3		3						4A														
UPPER WABASH	051201070202	CARROLL CO	INB0722_T1013	MIDDLE FORK BRANCH-SCOFIELD DITCH	4A	3		5A					5A	4A														
UPPER WABASH	051201070202	CLINTON CO	INB0722_T1014	ROBINSON BRANCH	4A	3		2						4A														
UPPER WABASH	051201070203	CLINTON CO	INB0723_01	CAMPBELLS RUN	4A	3		2						4A														
UPPER WABASH	051201070203	CLINTON CO	INB0723_02	CAMPBELLS RUN	4A	3		2						4A														
UPPER WABASH	051201070203	CLINTON CO	INB0723_T1012	CRIPE RUN	4A	3		2						4A														
UPPER WABASH	051201070204	CARROLL CO	INB0724_01	WILDCAT CREEK, MIDDLE FORK	4A	3		2						4A														
UPPER WABASH	051201070204	CLINTON CO	INB0724_02A	WILDCAT CREEK, MIDDLE FORK - UNNAMED TRIBUTARY	4A	3		3						4A														
UPPER WABASH	051201070204	CLINTON CO	INB0724_02B	WILDCAT CREEK, MIDDLE FORK - UNNAMED TRIBUTARY	4A	3		3						4A														
UPPER WABASH	051201070204	CLINTON CO	INB0724_T1001	WILDCAT CREEK, MIDDLE FORK - UNNAMED TRIBUTARY	5A	3		2						5A														
UPPER WABASH	051201070204	CLINTON CO	INB0724_T1002	WILDCAT CREEK, MIDDLE FORK - UNNAMED TRIBUTARY	4A	3		3						4A														
UPPER WABASH	051201070204	CLINTON CO	INB0724_T1003	WILDCAT CREEK, MIDDLE FORK - UNNAMED TRIBUTARY	4A	3		3						4A														
UPPER WABASH	051201070205	TIPPECANOE CO	INB0725_01	WILDCAT CREEK, MIDDLE FORK	4A	2		2						4A														
UPPER WABASH	051201070205	TIPPECANOE CO	INB0725_02	WILDCAT CREEK, MIDDLE FORK	4A	5B		2						4A					5B									
UPPER WABASH	051201070205	TIPPECANOE CO	INB0725_02A	WILDCAT CREEK, MIDDLE FORK - UNNAMED TRIBUTARY	4A	3		3						4A					5B									
UPPER WABASH	051201070205	TIPPECANOE CO	INB0725_T1012	WILDCAT CREEK-UNNAMED TRIBUTARY	4A	3		3						4A														
UPPER WABASH	051201070205	TIPPECANOE CO	INB0725_T1013	DUNK CREEK	4A	3		3						4A														
UPPER WABASH	051201070205	TIPPECANOE CO	INB0725_T1014	HOG RUN	4A	3		3						4A														
UPPER WABASH	051201070205	CLINTON CO	INB0725_T1015	HOFFMAN DITCH	4A	3		3						4A														
UPPER WABASH	051201070301	CLINTON CO	INB0731_T1001	FLOYD DITCH-PARIS DITCH	2	3		4A								4A												
UPPER WABASH	051201070301	CLINTON CO	INB0731_T1002	SWAMP CREEK-UNNAMED TRIBUTARY	2	3		2																				

BASIN	HYDROLOGIC UNIT CODE	COUNTY	AUID	WATER_NAME	RECREATIONAL USE	FISHABLE USE	PUBLIC WATER SUPPLY	AQUATIC LIFE USE	ALGAE	AMMONIA	CHLORIDE	DIOXIN (WATER)	DISSOLVED OXYGEN	E. COLI	FREE CYANIDE	IMPAIRED BIOTIC COMMUNITIES	NUTRIENTS	OIL AND GREASE	PCBS (FISH TISSUE)	PCBS (WATER)	PESTICIDES	PH	PHOSPHORUS	SILTATION	SULFATE	TASTE AND ODOR	TOTAL MERCURY (FISH TISSUE)	TOTAL MERCURY (WATER)
UPPER WABASH	051201070201	CLINTON CO	INB0731_T1042	WILDCAT CREEK, MIDDLE FORK-UNNAMED TRIBUTARY	3	3		3																				
UPPER WABASH	05120107030010	CLINTON CO	INB0731_T1043	WHITEMAN DITCH	3	3		3																				
UPPER WABASH	051201070302	CLINTON CO	INB0732_01	SWAMP CREEK	2	3		5A					5A			4A	5A											
UPPER WABASH	051201070302	CLINTON CO	INB0732_T1001	SHANTY CREEK	2	3		2								5A												
UPPER WABASH	051201070302	CLINTON CO	INB0732_T1002	LYDY-FILLENWORTH DITCH	3	3		4A								4A												
UPPER WABASH	051201070303	CLINTON CO	INB0733_03	KILMORE CREEK	2	2		2																				
UPPER WABASH	051201070303	CLINTON CO	INB0733_T1002	DAVIS DITCH	2	3		4A								4A												
UPPER WABASH	051201070303	CLINTON CO	INB0733_T1003	STUMP DITCH	2	3		4A								4A												
UPPER WABASH	051201070304	CLINTON CO	INB0734_03	WILDCAT CREEK, SOUTH FORK	3	3		3					5A			4A												
UPPER WABASH	051201070304	CLINTON CO	INB0734_03	WILDCAT CREEK, SOUTH FORK	3	5B		2								4A			5B									
UPPER WABASH	051201070304	CLINTON CO	INB0734_04	TALBERT DITCH	3	3		5A					5A			4A												
UPPER WABASH	051201070305	CLINTON CO	INB0735_01	PRAIRIE CREEK	2	3		3																				
UPPER WABASH	051201070305	CLINTON CO	INB0735_01A	PRAIRIE CREEK - UNNAMED TRIBUTARY	3	3		3																				
UPPER WABASH	051201070305	CLINTON CO	INB0735_T1001	PRAIRIE CREEK-UNNAMED TRIBUTARY (HEADWATER)	2	3		2																				
UPPER WABASH	051201070305	CLINTON CO	INB0735_T1002	MANN DITCH	2	3		4A								4A												
UPPER WABASH	051201070305	CLINTON CO	INB0735_T1003	PRAIRIE CREEK - UNNAMED TRIBUTARY	2	3		4A								4A												
UPPER WABASH	051201070306	CLINTON CO	INB0736_03	KILMORE CREEK	2	3		2																				
UPPER WABASH	051201070306	CLINTON CO	INB0736_04	KILMORE CREEK	4A	3		2						4A														
UPPER WABASH	051201070306	CLINTON CO	INB0736_T1005	BOYLES DITCH	4A	3		4A						4A		4A												
UPPER WABASH	051201070307	CLINTON CO	INB0737_02	SPRING CREEK	2	3		2																				
UPPER WABASH	051201070307	CLINTON CO	INB0737_T1003	HEAVILON DITCH	4A	3		5A					4A	4A														
UPPER WABASH	051201070307	CLINTON CO	INB0737_T1004	LICK RUN	2	3		5A					5A			5A												
UPPER WABASH	051201070308	CLINTON CO	INB0738_01	WILDCAT CREEK, SOUTH FORK	2	5B		2											5B									
UPPER WABASH	051201070308	CLINTON CO	INB0738_02	WILDCAT CREEK, SOUTH FORK	4A	5B		2						4A					5B									
UPPER WABASH	051201070308	CLINTON CO	INB0738_03	WILDCAT CREEK, SOUTH FORK - UNNAMED TRIBUTARY	4A	5B		2						4A					5B									
UPPER WABASH	051201070308	CLINTON CO	INB0738_T1001	JENKINS DITCH	3	3		4A								4A												
UPPER WABASH	051201070308	CLINTON CO	INB0738_T1002	WILDCAT CREEK, SOUTH FORK-UNNAMED TRIBUTARY	3	3		4A								4A												
UPPER WABASH	051201070309	CLINTON CO	INB0739_01	LAURAMIE CREEK	4A	3		4A						4A		4A												
UPPER WABASH	051201070309	CLINTON CO	INB0739_T1001	MCCLELLEN FICKLE DITCH	4A	3		4A						4A		4A												
UPPER WABASH	051201070309	TIPPECANOE CO	INB0739_T1002	HENTZ DITCH	4A	3		2						4A														
UPPER WABASH	051201070309	TIPPECANOE CO	INB0739_T1003	ANDERSON DITCH	4A	3		2						4A														
UPPER WABASH	051201070310	CLINTON CO	INB073A_01	WILDCAT CREEK, SOUTH FORK	3	2		2											5B									
UPPER WABASH	051201070310	CLINTON CO	INB073A_T1001	WILDCAT CREEK, SOUTH FORK - UNNAMED TRIBUTARY	3	3		3																				
UPPER WABASH	051201070310	CLINTON CO	INB073A_T1002	WILDCAT CREEK, SOUTH FORK - UNNAMED TRIBUTARY	3	3		3																				
UPPER WABASH	051201070310	CLINTON CO	INB073A_T1003	WILDCAT CREEK, SOUTH FORK - UNNAMED TRIBUTARY	3	3		3																				
UPPER WABASH	051201070310	CLINTON CO	INB073A_T1004	WILDCAT CREEK, SOUTH FORK - UNNAMED TRIBUTARY	3	3		3																				

BASIN	HYDROLOGIC UNIT CODE	COUNTY	AUID	WATER_NAME	RECREATIONAL USE	FISHABLE USE	PUBLIC WATER SUPPLY	AQUATIC LIFE USE	ALGAE	AMMONIA	CHLORIDE	DIOXIN (WATER)	DISSOLVED OXYGEN	E. COLI	FREE CYANIDE	IMPAIRED BIOTIC COMMUNITIES	NUTRIENTS	OIL AND GREASE	PCBS (FISH TISSUE)	PCBS (WATER)	PESTICIDES	PH	PHOSPHORUS	SILTATION	SULFATE	TASTE AND ODOR	TOTAL MERCURY (FISH TISSUE)	TOTAL MERCURY (WATER)
UPPER WABASH	051201070310	CLINTON CO	INB073A_T1005	WILDCAT CREEK, SOUTH FORK - UNNAMED TRIBUTARY	3	3		3																				
UPPER WABASH	051201070310	CLINTON CO	INB073A_T1006	WILDCAT CREEK, SOUTH FORK - UNNAMED TRIBUTARY	3	3		3																				
UPPER WABASH	051201070311	TIPPECANOE CO	INB073B_01	WILDCAT CREEK, SOUTH FORK	4A	5B		2						4A					5B									
UPPER WABASH	051201070311	TIPPECANOE CO	INB073B_02	WILDCAT CREEK, SOUTH FORK	4A	5B		2						4A					5B									
UPPER WABASH	051201070311	TIPPECANOE CO	INB073B_T1001	WILDCAT CREEK, SOUTH FORK - UNNAMED TRIBUTARY	3	3		4A								4A												
UPPER WABASH	05120107020020	HOWARD CO	INB0741_03	LITTLE WILDCAT CREEK, EAST FORK	4A	5B		2						4A					5B									
UPPER WABASH	05120107020020	HOWARD CO	INB0741_04	LITTLE WILDCAT CREEK, WEST FORK	4A	5B		2						4A					5B									
UPPER WABASH	05120107020020	TIPTON CO	INB0741_T1006	KELLY DITCH	4A	3		5A					5A	4A			5A												
UPPER WABASH	05120107020020	TIPTON CO	INB0741_T1006	KELLY DITCH	4A	5B		3						4A					5B									
UPPER WABASH	05120107020030	HOWARD CO	INB0742_04	LITTLE WILDCAT CREEK	4A	3		5A						4A			5A											
UPPER WABASH	05120107020030	HOWARD CO	INB0742_04	LITTLE WILDCAT CREEK	4A	3		3						4A														
UPPER WABASH	051201070402	HOWARD CO	INB0742_T1004	CLAW CREEK	4A	3		3						4A														
UPPER WABASH	051201070402	HOWARD CO	INB0742_T1005	REED DITCH	4A	3		3						4A														
UPPER WABASH	05120107020030	HOWARD CO	INB0742_T1006	VOGUS DITCH	4A	3		2						4A														
UPPER WABASH	05120107020010	HOWARD CO	INB0743_04	WILDCAT CREEK	4A	5B		2						4A					5B									
UPPER WABASH	05120107020070	HOWARD CO	INB0743_T1005	PETES RUN	3	3		2																				
UPPER WABASH	051201070403	HOWARD CO	INB0743_T1006	SHAMBAUGH RUN	4A	3		3						4A														
UPPER WABASH	051201070403	HOWARD CO	INB0743_T1007	KITTY RUN	4A	3		3						4A														
UPPER WABASH	051201070403	HOWARD CO	INB0743_T1008	EDWARDS DITCH	4A	3		3						4A														
UPPER WABASH	05120107020010	HOWARD CO	INB0743_T1009	SPRING RUN	4A	3		3						4A														
UPPER WABASH	05120107020010	HOWARD CO	INB0743_T1010	HALIHAN DITCH	4A	3		3						4A														
UPPER WABASH	05120107020050	HOWARD CO	INB0744_01	HONEY CREEK	4A	3		2						4A														
UPPER WABASH	05120107020050	HOWARD CO	INB0744_02	HONEY CREEK, WEST	4A	3		2						4A														
UPPER WABASH	051201070404	HOWARD CO	INB0744_T1001	HONEY CREEK - UNNAMED TRIBUTARY	3	3		3																				
UPPER WABASH	05120107020040	HOWARD CO	INB0744_T1002	Walnut Fork	4A	3		3						4A														
UPPER WABASH	05120107020060	HOWARD CO	INB0745_04	WILDCAT CREEK	4A	2		5A						4A		5A												
UPPER WABASH	05120107020060	HOWARD CO	INB0745_04	WILDCAT CREEK	4A	2		3						4A					5B									
UPPER WABASH	05120107020060	HOWARD CO	INB0745_T1008	WILDCAT CREEK - UNNAMED TRIBUTARY	4A	3		5A						4A		5A												
UPPER WABASH	051201070405	HOWARD CO	INB0745_T1009	WILDCAT CREEK - UNNAMED TRIBUTARY	4A	3		3						4A														
UPPER WABASH	051201070405	HOWARD CO	INB0745_T1010	DEARINGER DITCH - KIDDLE DITCH	4A	3		3						4A														
UPPER WABASH	05120107020060	HOWARD CO	INB0745_T1011	WILDCAT CREEK-UNNAMED TRIBUTARY	4A	3		2						4A														
UPPER WABASH	05120107020060	HOWARD CO	INB0745_T1012	WILDCAT CREEK-UNNAMED TRIBUTARY	4A	3		2						4A														
UPPER WABASH	05120107020060	HOWARD CO	INB0745_T1013	WILDCAT CREEK-UNNAMED TRIBUTARIES	4A	3		2						4A														
UPPER WABASH	05120107020060	HOWARD CO	INB0745_T1014	WILDCAT CREEK-UNNAMED TRIBUTARY	4A	3		3						4A														
UPPER WABASH	05120107020070	CARROLL CO	INB0746_03	WILDCAT CREEK	4A	5B		2						4A					5B									
UPPER WABASH	051201070406	CARROLL CO	INB0746_03A	WILDCAT CREEK - UNNAMED TRIBUTARY	4A	3		3						4A														

BASIN	HYDROLOGIC UNIT CODE	COUNTY	AUID	WATER_NAME	RECREATIONAL USE	FISHABLE USE	PUBLIC WATER SUPPLY	AQUATIC LIFE USE	ALGAE	AMMONIA	CHLORIDE	DIOXIN (WATER)	DISSOLVED OXYGEN	E. COLI	FREE CYANIDE	IMPAIRED BIOTIC COMMUNITIES	NUTRIENTS	OIL AND GREASE	PCBS (FISH TISSUE)	PCBS (WATER)	PESTICIDES	PH	PHOSPHORUS	SILTATION	SULFATE	TASTE AND ODOR	TOTAL MERCURY (FISH TISSUE)	TOTAL MERCURY (WATER)
UPPER WABASH	051201070406	CARROLL CO	INB0746_03B	WILDCAT CREEK - UNNAMED TRIBUTARY	4A	3		3						4A														
UPPER WABASH	051201070406	CARROLL CO	INB0746_03C	WILDCAT CREEK - UNNAMED TRIBUTARY	4A	3		3						4A														
UPPER WABASH	051201070406	CARROLL CO	INB0746_03D	WILDCAT CREEK - UNNAMED TRIBUTARY	4A	3		3						4A														
UPPER WABASH	05120107020070	CARROLL CO	INB0746_T1006	WILDCAT CREEK-UNNAMED TRIBUTARY	4A	3		3						4A														
UPPER WABASH	05120107020070	CARROLL CO	INB0746_T1007	WILDCAT CREEK-UNNAMED TRIBUTARY	4A	3		3						4A														
UPPER WABASH	05120107020070	CARROLL CO	INB0746_T1008	WILDCAT CREEK - UNNAMED TRIBUTARY (BURLINGTON)	4A	3		3						4A														
UPPER WABASH	051201070407	CARROLL CO	INB0747_01	WILDCAT CREEK	4A	2		2						4A					5B									
UPPER WABASH	051201070407	CARROLL CO	INB0747_T1004	HURRICANE CREEK	4A	3		3						4A														
UPPER WABASH	051201070407	CARROLL CO	INB0747_T1005	WILDCAT CREEK - UNNAMED TRIBUTARY	4A	3		3						4A					5B									
UPPER WABASH	05120107020090	CARROLL CO	INB0748_01	WILDCAT CREEK	4A	5B		2						4A					5B									
UPPER WABASH	051201070408	CARROLL CO	INB0748_01A	WILDCAT CREEK - UNNAMED TRIBUTARY	4A	3		3						4A														
UPPER WABASH	05120107020090	CARROLL CO	INB0748_T1001	WILDCAT CREEK-UNNAMED TRIBUTARY	4A	3		3						4A														
UPPER WABASH	05120107020090	CARROLL CO	INB0748_T1002	WILDCAT CREEK-UNNAMED TRIBUTARY	4A	3		3						4A														
UPPER WABASH	05120107020090	CARROLL CO	INB0748_T1003	WILDCAT CREEK-UNNAMED TRIBUTARY	4A	3		3						4A														
UPPER WABASH	05120107020090	CARROLL CO	INB0748_T1004	WILDCAT CREEK-UNNAMED TRIBUTARY	4A	3		3						4A														
UPPER WABASH	05120107020100	CARROLL CO	INB0749_01	WILDCAT CREEK	4A	2		2						4A					5B									
UPPER WABASH	051201070409	TIPPECANOE CO	INB0749_02	WILDCAT CREEK - OSRW	4A	5B		2						4A					5B									
UPPER WABASH	051201070409	TIPPECANOE CO	INB0749_03	WILDCAT CREEK	4A	2		2						4A					5B									
UPPER WABASH	051201070409	TIPPECANOE CO	INB0749_T1003	WILDCAT CREEK - UNNAMED TRIBUTARY	4A	3		3						4A														
UPPER WABASH	051201070409	TIPPECANOE CO	INB0749_T1004	WILDCAT CREEK - UNNAMED TRIBUTARY	4A	3		3						4A														
UPPER WABASH	051201070409	TIPPECANOE CO	INB0749_T1005	WILDCAT CREEK - UNNAMED TRIBUTARY	4A	3		3						4A														
UPPER WABASH	051201070409	TIPPECANOE CO	INB0749_T1006	DRY RUN	4A	3		3						4A														
UPPER WABASH	05120107010090	HOWARD CO	INB07P1003_00	KOKOMO RESERVOIR 2	5A	2	5A	3	5A	5A				5A												5A		
UPPER WABASH	05120107010090	HOWARD CO	INB07P1004_00	KOKOMO RESERVOIR 1	3	3	3	3																				
UPPER WABASH	05120107040080	HOWARD CO	INB07P1051_00	LITTLE LAKE	3	3		3																				
UPPER WABASH	05120107020100	CARROLL CO	INB07P1052_00	KNOP LAKE	3	3		3																				
LOWER WABASH	05120108010010	TIPPECANOE CO	INB0811_00	BURNETT CREEK-HEADWATERS	3	3		2																				
LOWER WABASH	051201080101	TIPPECANOE CO	INB0811_01	LOFLAND DITCH	3	3		3																				
LOWER WABASH	051201080101	TIPPECANOE CO	INB0811_T1001	STODDARD DITCH	3	3		3																				
LOWER WABASH	051201080101	MONTGOMERY CO	INB0811_T1002	LOFLAND DITCH	3	3		3																				
LOWER WABASH	051201080101	MONTGOMERY CO	INB0811_T1003	LOFLAND DITCH	3	3		3																				
LOWER WABASH	051201080101	TIPPECANOE CO	INB0811_T1004	WEA CREEK	3	3		3																				
LOWER WABASH	051201080101	TIPPECANOE CO	INB0811_T1005	WEA CREEK	3	3		3																				
LOWER WABASH	051201080101	TIPPECANOE CO	INB0811_T1006	WEA CREEK	3	3		3																				
LOWER WABASH	05120108010020	TIPPECANOE CO	INB0812_00	NORTH FORK BURNETT CREEK-BROWN DITCH	3	3		3																				
LOWER WABASH	051201080102	TIPPECANOE CO	INB0812_01	WEA CREEK, EAST BRANCH	3	3		3																				

BASIN	HYDROLOGIC UNIT CODE	COUNTY	AUID	WATER_NAME	RECREATIONAL USE	FISHABLE USE	PUBLIC WATER SUPPLY	AQUATIC LIFE USE	ALGAE	AMMONIA	CHLORIDE	DIOXIN (WATER)	DISSOLVED OXYGEN	E. COLI	FREE CYANIDE	IMPAIRED BIOTIC COMMUNITIES	NUTRIENTS	OIL AND GREASE	PCBS (FISH TISSUE)	PCBS (WATER)	PESTICIDES	PH	PHOSPHORUS	SILTATION	SULFATE	TASTE AND ODOR	TOTAL MERCURY (FISH TISSUE)	TOTAL MERCURY (WATER)
LOWER WABASH	051201080102	TIPPECANOE CO	INB0812_T1001	WEA CREEK, EAST BRANCH	3	3		3																				
LOWER WABASH	051201080102	TIPPECANOE CO	INB0812_T1002	PLATT DITCH	3	3		3																				
LOWER WABASH	051201080102	TIPPECANOE CO	INB0812_T1003	BLICKENSTAFF DITCH	3	3		3																				
LOWER WABASH	051201080103	TIPPECANOE CO	INB0813_03	WEA CREEK	3	3		2																				
LOWER WABASH	051201080103	TIPPECANOE CO	INB0813_T1005	WEA CREEK - UNNAMED TRIBUTARY	3	3		3																				
LOWER WABASH	051201080103	TIPPECANOE CO	INB0813_T1006	WEA CREEK	3	3		3																				
LOWER WABASH	051201080103	TIPPECANOE CO	INB0813_T1006A	WEA CREEK	3	3		3																				
LOWER WABASH	051201080103	TIPPECANOE CO	INB0813_T1007	WEA CREEK	3	3		3																				
LOWER WABASH	051201080104	TIPPECANOE CO	INB0814_01	ELLIOT DITCH	3	3		5A								5A												
LOWER WABASH	051201080104	TIPPECANOE CO	INB0814_01	ELLIOT DITCH	3	5B		3											5B									
LOWER WABASH	051201080104	TIPPECANOE CO	INB0814_T1004	ELLIOT DITCH - UNNAMED TRIBUTARY	3	3		3																				
LOWER WABASH	051201080104	TIPPECANOE CO	INB0814_T1004A	ELLIOT DITCH - UNNAMED TRIBUTARY	3	2		3																				
LOWER WABASH	051201080105	TIPPECANOE CO	INB0815_01	WEA CREEK, LITTLE	3	3		3																				
LOWER WABASH	051201080105	TIPPECANOE CO	INB0815_02	WEA CREEK, LITTLE	3	3		3																				
LOWER WABASH	051201080105	TIPPECANOE CO	INB0815_T1001	WEA CREEK, LITTLE	3	3		3																				
LOWER WABASH	051201080105	TIPPECANOE CO	INB0815_T1002	WEA CREEK, LITTLE	3	3		3																				
LOWER WABASH	051201080105	TIPPECANOE CO	INB0815_T1003	WEA CREEK, LITTLE	3	3		3																				
LOWER WABASH	051201080106	TIPPECANOE CO	INB0816_01	WEA CREEK	2	5B		2											5B									
LOWER WABASH	051201080106	TIPPECANOE CO	INB0816_01	WEA CREEK	5A	3		2						5A														
LOWER WABASH	051201080106	TIPPECANOE CO	INB0816_01A	WEA CREEK	3	3		3																				
LOWER WABASH	051201080106	TIPPECANOE CO	INB0816_02	WEA CREEK	5A	3		3						5A														
LOWER WABASH	051201080106	TIPPECANOE CO	INB0816_02	WEA CREEK	3	5B		3											5B									
LOWER WABASH	051201080106	TIPPECANOE CO	INB0816_06A	WEA CREEK - UNNAMED TRIBUTARY	5A	3		3						5A														
LOWER WABASH	051201080106	TIPPECANOE CO	INB0816_06A	WEA CREEK - UNNAMED TRIBUTARY	3	5B		3											5B									
LOWER WABASH	051201080106	TIPPECANOE CO	INB0816_T1001	RESSER DITCH	3	3		3																				
LOWER WABASH	051201080106	TIPPECANOE CO	INB0816_T1002	RESSER DITCH	3	3		3																				
LOWER WABASH	051201080101	MONTGOMERY CO	INB0821_00	LOFLAND DITCH-PHILLIP DEWEY/STODDARD DITCHES	3	3		3																				
LOWER WABASH	05120108010020	TIPPECANOE CO	INB0821_01	BURNETT CREEK, NORTH FORK	3	3		3																				
LOWER WABASH	05120108010020	TIPPECANOE CO	INB0821_02	BURNETT CREEK, NORTH FORK	3	3		3																				
LOWER WABASH	05120108010020	TIPPECANOE CO	INB0821_T1001	BURNETT CREEK, NORTH FORK	3	3		3																				
LOWER WABASH	05120108010020	TIPPECANOE CO	INB0821_T1002	BURNETT CREEK, NORTH FORK - UNNAMED TRIBUTARY	3	3		3																				
LOWER WABASH	05120108010020	TIPPECANOE CO	INB0821_T1003	BURNETT CREEK, NORTH FORK	3	3		3																				
LOWER WABASH	051201080101	TIPPECANOE CO	INB0822_00	ROMNEY FRALEY DITCH	3	3		3																				
LOWER WABASH	051201080202	TIPPECANOE CO	INB0822_01	BURNETTE CREEK	5A	3		2						5A														
LOWER WABASH	051201080202	TIPPECANOE CO	INB0822_02	BURNETTE CREEK (DOWNSTREAM OF BATTLE GROUND, IN)	5A	3		5A						5A		5A												
LOWER WABASH	05120108010010	TIPPECANOE CO	INB0822_T1001	BURNETT CREEK	3	3		2																				

BASIN	HYDROLOGIC UNIT CODE	COUNTY	AUID	WATER_NAME	RECREATIONAL USE	FISHABLE USE	PUBLIC WATER SUPPLY	AQUATIC LIFE USE	ALGAE	AMMONIA	CHLORIDE	DIOXIN (WATER)	DISSOLVED OXYGEN	E. COLI	FREE CYANIDE	IMPAIRED BIOTIC COMMUNITIES	NUTRIENTS	OIL AND GREASE	PCBS (FISH TISSUE)	PCBS (WATER)	PESTICIDES	PH	PHOSPHORUS	SILTATION	SULFATE	TASTE AND ODOR	TOTAL MERCURY (FISH TISSUE)	TOTAL MERCURY (WATER)
LOWER WABASH	05120108010010	TIPPECANOE CO	INB0822_T1002	BURNETT CREEK	3	3		2																				
LOWER WABASH	05120108010010	TIPPECANOE CO	INB0822_T1003	BURNETT CREEK - UNNAMED TRIBUTARY	3	3		2																				
LOWER WABASH	05120108010010	TIPPECANOE CO	INB0822_T1004	BURNETTE CREEK - UNNAMED TRIBUTARY	3	3		2																				
LOWER WABASH	051201080202	TIPPECANOE CO	INB0822_T1005	BURNETTE CREEK - UNNAMED TRIBUTARY	3	3		2																				
LOWER WABASH	05120108010030	TIPPECANOE CO	INB0823_01	WABASH RIVER	4A	5B		2						4A		4A	4A		5B									
LOWER WABASH	051201080203	TIPPECANOE CO	INB0823_01A	WABASH RIVER - UNNAMED TRIBUTARY	3	3		3																				
LOWER WABASH	051201080203	TIPPECANOE CO	INB0823_01B	WABASH RIVER - UNNAMED TRIBUTARY	3	3		3																				
LOWER WABASH	051201080203	TIPPECANOE CO	INB0823_01C	WABASH RIVER - UNNAMED TRIBUTARY	3	3		3																				
LOWER WABASH	051201080301	BENTON CO	INB0831_01	MUD PINE CREEK	3	3		3																				
LOWER WABASH	051201080301	BENTON CO	INB0831_t1001	HUMBERT DITCH	3	3		3																				
LOWER WABASH	051201080301	BENTON CO	INB0831_T1002	MUD PINE CREEK - UNNAMED TRIBUTARY	3	3		3																				
LOWER WABASH	051201080301	BENTON CO	INB0831_T1003	MUD PINE CREEK - UNNAMED TRIBUTARY	3	3		3																				
LOWER WABASH	051201080302	BENTON CO	INB0832_01	MUD PINE CREEK	3	3		3																				
LOWER WABASH	051201080302	BENTON CO	INB0832_02	MUD PINE CREEK	3	3		3																				
LOWER WABASH	051201080302	BENTON CO	INB0832_T1001	WATTLES DITCH	3	3		3																				
LOWER WABASH	051201080302	BENTON CO	INB0832_T1002	MUD PINE CREEK - UNNAMED TRIBUTARY	3	3		3																				
LOWER WABASH	051201080302	BENTON CO	INB0832_T1003	MUD PINE CREEK - UNNAMED TRIBUTARY	3	3		3																				
LOWER WABASH	051201080302	BENTON CO	INB0832_T1004	SEAMONS DITCH	3	3		3																				
LOWER WABASH	051201080302	BENTON CO	INB0832_T1005	MUD PINE CREEK - UNNAMED TRIBUTARY	3	3		3																				
LOWER WABASH	051201080303	BENTON CO	INB0833_01	MUD PINE CREEK	3	3		2																				
LOWER WABASH	051201080303	BENTON CO	INB0833_T1001	GILLEN DITCH	3	3		2																				
LOWER WABASH	05120108030040	TIPPECANOE CO	INB0834_00	FLINT CREEK (HEADWATER)	3	3		3																				
LOWER WABASH	051201080304	WARREN CO	INB0834_02	MUD PINE CREEK	3	5B		2											5B									
LOWER WABASH	051201080304	WARREN CO	INB0834_03	MUD PINE CREEK	3	5B		2											5B									
LOWER WABASH	051201080304	WARREN CO	INB0834_04	MUD PINE CREEK	3	5B		3											5B									
LOWER WABASH	051201080304	WARREN CO	INB0834_T1006	MUD PINE CREEK - UNNAMED TRIBUTARY	3	5B		2											5B									
LOWER WABASH	051201080304	WARREN CO	INB0834_T1007	MUD PINE CREEK - UNNAMED TRIBUTARY	3	5B		2											5B									
LOWER WABASH	051201080304	WARREN CO	INB0834_T1008	MUD PINE CREEK - UNNAMED TRIBUTARY	3	5B		2											5B									
LOWER WABASH	051201080304	WARREN CO	INB0834_T1009	MUD PINE CREEK - UNNAMED TRIBUTARY	3	3		3											5B									
LOWER WABASH	051201080304	WARREN CO	INB0834_T1010	MUD PINE CREEK - UNNAMED TRIBUTARY	3	5B		2											5B									
LOWER WABASH	051201080304	WARREN CO	INB0834_T1011	MUD PINE CREEK - UNNAMED TRIBUTARY	3	5B		2											5B									
LOWER WABASH	051201080304	WARREN CO	INB0834_T1012	MUD PINE CREEK - UNNAMED TRIBUTARY	3	5B		2											5B									
LOWER WABASH	051201080304	WARREN CO	INB0834_T1013	SPRING BRANCH	3	5B		2											5B									
LOWER WABASH	05120108030090	FOUNTAIN CO	INB0839_T1049	OPOSSUM HOLLOW BASIN	3	3		2																				
LOWER WABASH	051201080401	WHITE CO	INB0841_02	BIG PINE CREEK (HEADWATER)	3	3		5A					5A			5A												
LOWER WABASH	051201080401	WHITE CO	INB0841_02	BIG PINE CREEK (HEADWATER)	3	3		5A									5A											

BASIN	HYDROLOGIC UNIT CODE	COUNTY	AUID	WATER_NAME	RECREATIONAL USE	FISHABLE USE	PUBLIC WATER SUPPLY	AQUATIC LIFE USE	ALGAE	AMMONIA	CHLORIDE	DIOXIN (WATER)	DISSOLVED OXYGEN	E. COLI	FREE CYANIDE	IMPAIRED BIOTIC COMMUNITIES	NUTRIENTS	OIL AND GREASE	PCBS (FISH TISSUE)	PCBS (WATER)	PESTICIDES	PH	PHOSPHORUS	SILTATION	SULFATE	TASTE AND ODOR	TOTAL MERCURY (FISH TISSUE)	TOTAL MERCURY (WATER)
LOWER WABASH	051201080401	WHITE CO	INB0841_T1004	BIG PINE CREEK - UNNAMED TRIBUTARY	3	3		5A									5A											
LOWER WABASH	051201080401	WHITE CO	INB0841_T1004	BIG PINE CREEK - UNNAMED TRIBUTARY	3	3		5A					5A															
LOWER WABASH	051201080401	WHITE CO	INB0841_T1005	VANATTA - O'CONNER DITCH	2	3		5A									5A											
LOWER WABASH	051201080401	WHITE CO	INB0841_T1005	VANATTA - O'CONNER DITCH	2	3		5A					5A			5A												
LOWER WABASH	051201080401	WHITE CO	INB0841_T1006	ROUDEBUSH DITCH	3	3		5A									5A											
LOWER WABASH	051201080401	WHITE CO	INB0841_T1006	ROUDEBUSH DITCH	3	3		5A					5A															
LOWER WABASH	051201080402	BENTON CO	INB0842_02	BIG PINE CREEK	3	3		5A								5A												
LOWER WABASH	051201080402	BENTON CO	INB0842_T1003	MILLER DITCH	3	3		5A								5A												
LOWER WABASH	05120108040030	BENTON CO	INB0842_T1004	PINE CREEK DITCH	3	3		2																				
LOWER WABASH	051201080403	BENTON CO	INB0843_01	LITTLE PINE CREEK	5A	3		2						5A														
LOWER WABASH	051201080403	BENTON CO	INB0843_01A	LITTLE PINE CREEK - UNNAMED TRIBUTARY	3	3		3																				
LOWER WABASH	051201080403	BENTON CO	INB0843_02	LITTLE PINE CREEK	5A	3		2						5A														
LOWER WABASH	051201080403	BENTON CO	INB0843_T1001	LITTLE PINE CREEK - UNNAMED TRIBUTARY	5A	3		3						5A														
LOWER WABASH	051201080404	BENTON CO	INB0844_02	BIG PINE CREEK	3	3		2																				
LOWER WABASH	051201080404	BENTON CO	INB0844_T1004	OWENS DITCH	3	3		5A								5A												
LOWER WABASH	051201080405	BENTON CO	INB0844_T1005	GREENWOOD DITCH	3	3		2																				
LOWER WABASH	051201080405	BENTON CO	INB0845_02	BIG PINE CREEK	3	3		3																				
LOWER WABASH	051201080405	BENTON CO	INB0845_T1003	BRUMM DITCH	3	3		5A								5A												
LOWER WABASH	051201080405	BENTON CO	INB0845_T1004	BIG PINE CREEK - UNNAMED TRIBUTARY	3	3		2																				
LOWER WABASH	051201080406	BENTON CO	INB0846_02	BIG PINE CREEK	3	3		2																				
LOWER WABASH	051201080406	BENTON CO	INB0846_T1002	DARBY DITCH	3	3		5A								5A												
LOWER WABASH	05120108040100	WARREN CO	INB0847_02	BIG PINE CREEK - UNNAMED TRIBUTARY	2	3		3																				
LOWER WABASH	05120108040100	WARREN CO	INB0847_T1004	BIG PINE CREEK - UNNAMED TRIBUTARY	2	3		3																				
LOWER WABASH	05120108040100	WARREN CO	INB0847_T1005	BIG PINE CREEK - UNNAMED TRIBUTARY	2	3		5A									5A											
LOWER WABASH	05120108040100	WARREN CO	INB0847_T1006	BIG PINE CREEK - UNNAMED TRIBUTARY	2	3		3																				
LOWER WABASH	05120108040100	WARREN CO	INB0847_T1007	BIG PINE CREEK - UNNAMED TRIBUTARY	2	3		3																				
LOWER WABASH	05120108040090	WARREN CO	INB0848_02	BIG PINE CREEK	3	3		3																				
LOWER WABASH	05120108040090	BENTON CO	INB0848_T1004	HARRINGTON DITCH	3	3		3																				
LOWER WABASH	05120108040090	BENTON CO	INB0848_T1005	BIG PINE CREEK - UNNAMED TRIBUTARY	3	3		3																				
LOWER WABASH	05120108040110	FOUNTAIN CO	INB0849_01	BIG PINE CREEK	5A	3		2						5A														
LOWER WABASH	05120108040110	WARREN CO	INB0849_02	BIG PINE CREEK	2	3		2																				
LOWER WABASH	05120108040120	WARREN CO	INB0849_03	BIG PINE CREEK	3	3		3																				
LOWER WABASH	05120108040110	BENTON CO	INB0849_T1001	BIG PINE CREEK - UNNAMED TRIBUTARY	3	3		3																				
LOWER WABASH	05120108040110	WARREN CO	INB0849_T1002	BIG PINE CREEK - UNNAMED TRIBUTARY	3	3		3																				
LOWER WABASH	05120108040110	WARREN CO	INB0849_T1003	BIG PINE CREEK - UNNAMED TRIBUTARY	3	3		3																				
LOWER WABASH	05120108040110	WARREN CO	INB0849_T1004	BIG PINE CREEK - UNNAMED TRIBUTARY	3	3		3																				

BASIN	HYDROLOGIC UNIT CODE	COUNTY	AUID	WATER_NAME	RECREATIONAL USE	FISHABLE USE	PUBLIC WATER SUPPLY	AQUATIC LIFE USE	ALGAE	AMMONIA	CHLORIDE	DIOXIN (WATER)	DISSOLVED OXYGEN	E. COLI	FREE CYANIDE	IMPAIRED BIOTIC COMMUNITIES	NUTRIENTS	OIL AND GREASE	PCBS (FISH TISSUE)	PCBS (WATER)	PESTICIDES	PH	PHOSPHORUS	SILTATION	SULFATE	TASTE AND ODOR	TOTAL MERCURY (FISH TISSUE)	TOTAL MERCURY (WATER)
LOWER WABASH	05120108040110	WARREN CO	INB0849_T1005	BIG PINE CREEK - UNNAMED TRIBUTARY	3	3		3																				
LOWER WABASH	05120108040110	WARREN CO	INB0849_T1006	BIG PINE CREEK - UNNAMED TRIBUTARY	3	3		3																				
LOWER WABASH	05120108040120	WARREN CO	INB0849_T1007	BIG PINE CREEK - UNNAMED TRIBUTARY	5A	3		2						5A														
LOWER WABASH	05120108040120	WARREN CO	INB0849_T1009	BIG PINE CREEK - UNNAMED TRIBUTARY	3	3		2																				
LOWER WABASH	051201080410	WARREN CO	INB084A_01	BIG PINE CREEK	5A	3		2						5A														
LOWER WABASH	051201080410	WARREN CO	INB084A_01	BIG PINE CREEK	3	5B		2											5B									
LOWER WABASH	051201080410	WARREN CO	INB084A_02	BIG PINE CREEK	5A	3		2						5A														
LOWER WABASH	051201080410	WARREN CO	INB084A_02	BIG PINE CREEK	3	5B		2											5B									
LOWER WABASH	051201080410	WARREN CO	INB084A_03	BIG PINE CREEK	2	5B		2											5B									
LOWER WABASH	051201080410	WARREN CO	INB084A_04	BIG PINE CREEK	2	5B		2											5B									
LOWER WABASH	051201080410	WARREN CO	INB084A_05	BIG PINE CREEK	2	5B		2											5B									
LOWER WABASH	051201080410	WARREN CO	INB084A_T1001	BIG PINE CREEK - UNNAMED TRIBUTARY	3	3		3																				
LOWER WABASH	051201080410	WARREN CO	INB084A_T1002	BIG PINE CREEK - UNNAMED TRIBUTARY	3	3		3																				
LOWER WABASH	051201080410	WARREN CO	INB084A_T1003	BIG PINE CREEK - UNNAMED TRIBUTARY	3	3		3																				
LOWER WABASH	051201080410	WARREN CO	INB084A_T1004	BIG PINE CREEK - UNNAMED TRIBUTARY	3	3		3																				
LOWER WABASH	051201080410	WARREN CO	INB084A_T1005	BIG PINE CREEK - UNNAMED TRIBUTARY	3	3		3																				
LOWER WABASH	051201080410	WARREN CO	INB084A_T1006	FALL CREEK	3	3		2																				
LOWER WABASH	051201080410	WARREN CO	INB084A_T1007	FALL CREEK	3	3		2																				
LOWER WABASH	051201080410	WARREN CO	INB084A_T1008	BIG PINE CREEK - UNNAMED TRIBUTARY	3	3		3																				
LOWER WABASH	051201080410	WARREN CO	INB084A_T1009	BIG PINE CREEK - UNNAMED TRIBUTARY	3	3		3																				
LOWER WABASH	051201080410	WARREN CO	INB084A_T1010	BIG PINE CREEK - UNNAMED TRIBUTARY	3	3		2																				
LOWER WABASH	051201080410	WARREN CO	INB084A_T1011	BIG PINE CREEK - UNNAMED TRIBUTARY	3	3		3																				
LOWER WABASH	051201080410	WARREN CO	INB084A_T1012	BIG PINE CREEK - UNNAMED TRIBUTARY	3	3		3																				
LOWER WABASH	051201080410	WARREN CO	INB084A_T1013	BIG PINE CREEK - UNNAMED TRIBUTARY	3	3		3																				
LOWER WABASH	05120108040110	WARREN CO	INB084B_00	BIG PINE CREEK-PINE VILLAGE	3	3		3																				
LOWER WABASH	05120108030020	TIPPECANOE CO	INB0851_01	INDIAN CREEK	3	3		2																				
LOWER WABASH	05120108030020	TIPPECANOE CO	INB0851_02	INDIAN CREEK	3	3		2																				
LOWER WABASH	05120108030020	TIPPECANOE CO	INB0851_T1001	GOOSE CREEK	3	3		2																				
LOWER WABASH	05120108030010	TIPPECANOE CO	INB0852_01	WABASH RIVER	4A	5B		4A						4A			4A		5B									
LOWER WABASH	05120108030010	TIPPECANOE CO	INB0852_T1001	WABASH RIVER - UNNAMED TRIBUTARY	3	3		3																				
LOWER WABASH	05120108030010	TIPPECANOE CO	INB0852_T1002	WABASH RIVER - UNNAMED TRIBUTARY	3	3		3																				
LOWER WABASH	05120108030010	TIPPECANOE CO	INB0852_T1003	JORDAN CREEK	3	3		3																				
LOWER WABASH	05120108030030	TIPPECANOE CO	INB0853_01	WABASH RIVER	4A	5B		4A						4A			4A		5B									
LOWER WABASH	05120108030030	TIPPECANOE CO	INB0853_02	WABASH RIVER - UNNAMED TRIBUTARY	3	3		3																				
LOWER WABASH	05120108030030	TIPPECANOE CO	INB0853_T1001	WABASH RIVER - UNNAMED TRIBUTARY	3	3		3																				
LOWER WABASH	05120108030030	TIPPECANOE CO	INB0853_T1002	LOST CREEK	3	3		3																				

BASIN	HYDROLOGIC UNIT CODE	COUNTY	AUID	WATER_NAME	RECREATIONAL USE	FISHABLE USE	PUBLIC WATER SUPPLY	AQUATIC LIFE USE	ALGAE	AMMONIA	CHLORIDE	DIOXIN (WATER)	DISSOLVED OXYGEN	E. COLI	FREE CYANIDE	IMPAIRED BIOTIC COMMUNITIES	NUTRIENTS	OIL AND GREASE	PCBS (FISH TISSUE)	PCBS (WATER)	PESTICIDES	PH	PHOSPHORUS	SILTATION	SULFATE	TASTE AND ODOR	TOTAL MERCURY (FISH TISSUE)	TOTAL MERCURY (WATER)
LOWER WABASH	05120108030030	TIPPECANOE CO	INB0853_T1003	WABASH RIVER - UNNAMED TRIBUTARY	3	3		3																				
LOWER WABASH	051201080504	TIPPECANOE CO	INB0854_01	FLINT CREEK	3	3		5A					5A				5A											
LOWER WABASH	051201080504	TIPPECANOE CO	INB0854_02	FLINT RUN	3	3		2																				
LOWER WABASH	051201080504	TIPPECANOE CO	INB0854_T1001	FLINT CREEK - UNNAMED HEADWATER TRIBUTARY	3	3		2																				
LOWER WABASH	05120108030060	TIPPECANOE CO	INB0855_01	PINE CREEK, LITTLE	3	3		3																				
LOWER WABASH	05120108030060	TIPPECANOE CO	INB0855_01A	PINE CREEK, LITTLE - UNNAMED TRIBUTARY	3	3		3																				
LOWER WABASH	05120108030060	TIPPECANOE CO	INB0855_01B	PINE CREEK, LITTLE - UNNAMED TRIBUTARY	3	3		2																				
LOWER WABASH	05120108030060	TIPPECANOE CO	INB0855_01C	PINE CREEK, LITTLE - UNNAMED TRIBUTARY	3	3		3																				
LOWER WABASH	05120108030060	TIPPECANOE CO	INB0855_02	PINE CREEK, LITTLE - UNNAMED TRIBUTARY	3	3		2																				
LOWER WABASH	05120108030080	TIPPECANOE CO	INB0856_01	PINE CREEK, LITTLE	3	3		2																				
LOWER WABASH	05120108030070	WARREN CO	INB0856_T1001	ARMSTRONG CREEK	3	3		3																				
LOWER WABASH	05120108030050	FOUNTAIN CO	INB0857_01	WABASH RIVER	4A	5B		4A						4A			4A		5B									
LOWER WABASH	05120108030050	TIPPECANOE CO	INB0857_T1001	FLINT CREEK	3	3		2																				
LOWER WABASH	051201080507	TIPPECANOE CO	INB0857_T1002	FLINT CREEK, LITTLE	3	3		3																				
LOWER WABASH	051201080507	TIPPECANOE CO	INB0857_T1003	WABASH RIVER - UNNAMED TRIBUTARY (FULTON ISLANDS)	3	3		3																				
LOWER WABASH	051201080507	FOUNTAIN CO	INB0857_T1004	WABASH RIVER - UNNAMED TRIBUTARY	5A	3		5A						5A		5A												
LOWER WABASH	051201080507	FOUNTAIN CO	INB0857_T1005	GRINDSTONE CREEK	3	3		3																				
LOWER WABASH	05120108030100	WARREN CO	INB0858_01	KICKAPOO CREEK	3	3		3																				
LOWER WABASH	05120108030100	WARREN CO	INB0858_T1001	KICKAPOO CREEK	3	3		3																				
LOWER WABASH	05120108030100	WARREN CO	INB0858_T1002	CLAWSON CREEK	3	3		3																				
LOWER WABASH	05120108030110	WARREN CO	INB0859_01	KICKAPOO CREEK	3	3		3																				
LOWER WABASH	05120108030110	WARREN CO	INB0859_T1001	KICKAPOO CREEK	3	3		3																				
LOWER WABASH	05120108030110	WARREN CO	INB0859_T1002	KICKAPOO CREEK	3	3		3																				
LOWER WABASH	05120108030110	WARREN CO	INB0859_T1003	KICKAPOO CREEK - UNNAMED TRIBUTARY	3	3		3																				
LOWER WABASH	05120108030110	WARREN CO	INB0859_T1004	KICKAPOO CREEK - UNNAMED TRIBUTARY	3	3		3																				
LOWER WABASH	05120108030090	FOUNTAIN CO	INB085A_01	WABASH RIVER	4A	5B		4A						4A			4A		5B									
LOWER WABASH	051201080510	WARREN CO	INB085A_M1001A	WABASH RIVER - UNNAMED TRIBUTARY	3	3		3																				
LOWER WABASH	051201080510	WARREN CO	INB085A_M1001B	WABASH RIVER - UNNAMED TRIBUTARY	3	3		3																				
LOWER WABASH	05120108030090	WARREN CO	INB085A_T1001	WABASH RIVER - UNNAMED TRIBUTARY	3	3		3																				
LOWER WABASH	05120108030090	FOUNTAIN CO	INB085A_T1002	TURKEY RUN	3	3		3																				
LOWER WABASH	05120108030090	WARREN CO	INB085A_T1003	WABASH RIVER - UNNAMED TRIBUTARY	3	3		3																				
LOWER WABASH	05120108030090	FOUNTAIN CO	INB085A_T1004	WABASH RIVER - UNNAMED TRIBUTARY	3	3		3																				
LOWER WABASH	05120108030090	WARREN CO	INB085A_T1005	WABASH RIVER - UNNAMED TRIBUTARY	3	3		3																				
LOWER WABASH	05120108030090	WARREN CO	INB085A_T1006	WABASH RIVER - UNNAMED TRIBUTARY	3	3		3																				
LOWER WABASH	05120108030090	FOUNTAIN CO	INB085A_T1007	WABASH RIVER - UNNAMED TRIBUTARY	3	3		3																				
LOWER WABASH	05120108030090	FOUNTAIN CO	INB085A_T1008	WABASH RIVER - UNNAMED TRIBUTARY	3	3		3																				

BASIN	HYDROLOGIC UNIT CODE	COUNTY	AUID	WATER_NAME	RECREATIONAL USE	FISHABLE USE	PUBLIC WATER SUPPLY	AQUATIC LIFE USE	ALGAE	AMMONIA	CHLORIDE	DIOXIN (WATER)	DISSOLVED OXYGEN	E. COLI	FREE CYANIDE	IMPAIRED BIOTIC COMMUNITIES	NUTRIENTS	OIL AND GREASE	PCBS (FISH TISSUE)	PCBS (WATER)	PESTICIDES	PH	PHOSPHORUS	SILTATION	SULFATE	TASTE AND ODOR	TOTAL MERCURY (FISH TISSUE)	TOTAL MERCURY (WATER)
LOWER WABASH	05120108030090	FOUNTAIN CO	INB085A_T1009	WABASH RIVER - UNNAMED TRIBUTARY	3	3		3																				
LOWER WABASH	051201080601	TIPPECANOE CO	INB0861_01	BIG SHAWNEE CREEK	5A	3		2						5A														
LOWER WABASH	051201080601	FOUNTAIN CO	INB0861_02	BIG SHAWNEE CREEK	5A	3		2						5A														
LOWER WABASH	051201080601	FOUNTAIN CO	INB0861_T1001	SLUSH RUN	5A	3		2						5A														
LOWER WABASH	051201080602	FOUNTAIN CO	INB0862_01	BIG SHAWNEE CREEK	5A	3		2						5A														
LOWER WABASH	051201080602	FOUNTAIN CO	INB0862_T1001	KELL DITCH	5A	3		2						5A														
LOWER WABASH	051201080602	FOUNTAIN CO	INB0862_T1002	LITTLE SHAWNEE CREEK	5A	3		2						5A														
LOWER WABASH	051201080602	FOUNTAIN CO	INB0862_T1003	BODLEY BRANCH	5A	3		2						5A														
LOWER WABASH	051201080060020	WARREN CO	INB0862_T1054	FALL CREEK	3	3		3																				
LOWER WABASH	051201080603	WARREN CO	INB0863_01	WABASH RIVER	4A	5B		5A					4A	4A			4A		5B			4A						
LOWER WABASH	051201080603	WARREN CO	INB0863_T1001	WABASH RIVER - UNNAMED TRIBUTARY	3	3		3																				
LOWER WABASH	051201080603	WARREN CO	INB0863_T1002	WABASH RIVER - UNNAMED TRIBUTARY	3	3		3																				
LOWER WABASH	051201080603	WARREN CO	INB0863_T1003	FALL BRANCH	3	3		3																				
LOWER WABASH	051201080603	FOUNTAIN CO	INB0863_T1004	WABASH RIVER - UNNAMED TRIBUTARY	3	3		3																				
LOWER WABASH	051201080604	WARREN CO	INB0864_01	WABASH RIVER	4A	5B		5A					4A	4A			4A		5B			4A						
LOWER WABASH	051201080604	WARREN CO	INB0864_01A	WABASH RIVER - UNNAMED TRIBUTARY	3	3		3																				
LOWER WABASH	051201080604	FOUNTAIN CO	INB0864_02	WABASH AND ERIE CANAL	3	3		3																				
LOWER WABASH	051201080604	WARREN CO	INB0864_T1001	DRY BRANCH	3	3		3																				
LOWER WABASH	051201080604	FOUNTAIN CO	INB0864_T1002	WABASH RIVER - UNNAMED TRIBUTARY	3	3		3																				
LOWER WABASH	051201080604	FOUNTAIN CO	INB0864_T1003	WABASH RIVER - UNNAMED TRIBUTARY	3	3		3																				
LOWER WABASH	051201080604	WARREN CO	INB0864_T1004	ROCK CREEK	3	3		3																				
LOWER WABASH	051201080604	WARREN CO	INB0864_T1005	ROCK CREEK	3	3		3																				
LOWER WABASH	051201080605	WARREN CO	INB0865_01	REDWOOD CREEK	3	3		3																				
LOWER WABASH	051201080605	WARREN CO	INB0865_02	REDWOOD CREEK	3	3		3																				
LOWER WABASH	051201080605	WARREN CO	INB0865_T1001	MUD RUN	3	3		3																				
LOWER WABASH	051201080605	WARREN CO	INB0865_T1002	FOSTER BRANCH	3	3		3																				
LOWER WABASH	051201080605	WARREN CO	INB0865_T1003	REDWOOD CREEK - UNNAMED TRIBUTARY	3	3		3																				
LOWER WABASH	051201080605	WARREN CO	INB0865_T1004	CHESAPEAKE CREEK	3	3		3																				
LOWER WABASH	051201080605	WARREN CO	INB0865_T1005	REDWOOD CREEK - UNNAMED TRIBUTARY	3	3		3																				
LOWER WABASH	051201080606	WARREN CO	INB0866_01	OPOSSUM RUN	3	3		2																				
LOWER WABASH	051201080606	WARREN CO	INB0866_02	OPOSSUM RUN	5A	3		2						5A														
LOWER WABASH	051201080606	WARREN CO	INB0866_T1001	OPOSSUM RUN - UNNAMED TRIBUTARY	3	3		2																				
LOWER WABASH	051201080606	WARREN CO	INB0866_T1002	OPOSSUM RUN - UNNAMED TIRBUTARY	3	3		2																				
LOWER WABASH	051201080606	WARREN CO	INB0866_T1003	OPOSSUM RUN - UNNAMED TRIBUTARY	3	3		2																				
LOWER WABASH	051201080606	WARREN CO	INB0866_T1004	KITCHEN CREEK	3	3		2																				
LOWER WABASH	051201080607	FOUNTAIN CO	INB0867_01	WABASH RIVER	4A	5B		2						4A			4A		5B			4A						

BASIN	HYDROLOGIC UNIT CODE	COUNTY	AUID	WATER_NAME	RECREATIONAL USE	FISHABLE USE	PUBLIC WATER SUPPLY	AQUATIC LIFE USE	ALGAE	AMMONIA	CHLORIDE	DIOXIN (WATER)	DISSOLVED OXYGEN	E. COLI	FREE CYANIDE	IMPAIRED BIOTIC COMMUNITIES	NUTRIENTS	OIL AND GREASE	PCBS (FISH TISSUE)	PCBS (WATER)	PESTICIDES	PH	PHOSPHORUS	SILTATION	SULFATE	TASTE AND ODOR	TOTAL MERCURY (FISH TISSUE)	TOTAL MERCURY (WATER)
LOWER WABASH	051201080607	FOUNTAIN CO	INB0867_T1001	BEAR CREEK	5A	3		2						5A														
LOWER WABASH	051201080607	WARREN CO	INB0867_T1002	DRY BRANCH	3	3		3																				
LOWER WABASH	051201080607	FOUNTAIN CO	INB0867_T1003	WABASH RIVER - UNNAMED TRIBUTARY	3	3		3																				
LOWER WABASH	051201080607	WARREN CO	INB0867_T1004	HALLS BRANCH	3	3		3																				
LOWER WABASH	051201080607	WARREN CO	INB0867_T1005	SALTS RUN	3	3		3																				
LOWER WABASH	051201080607	WARREN CO	INB0867_T1006	WABASH RIVER - UNNAMED TRIBUTARY	3	3		3																				
LOWER WABASH	051201080608	FOUNTAIN CO	INB0868_01	WABASH RIVER	4A	5B		2						4A			4A		5B			4A						
LOWER WABASH	051201080608	FOUNTAIN CO	INB0868_02	WABASH AND ERIE CANAL	3	3		3																				
LOWER WABASH	051201080608	FOUNTAIN CO	INB0868_T1001	MUD RUN	3	3		3																				
LOWER WABASH	051201080608	FOUNTAIN CO	INB0868_T1002	MALLORY BRANCH	3	3		3																				
LOWER WABASH	051201080608	WARREN CO	INB0868_T1004	WABASH RIVER - UNNAMED TRIBUTARY	3	3		3																				
LOWER WABASH	051201080701	MONTGOMERY CO	INB0871_01	COAL CREEK, NORTH FORK	3	3		3																				
LOWER WABASH	051201080701	MONTGOMERY CO	INB0871_T1001	JOSEPH LUDLOW DITCH	3	3		3																				
LOWER WABASH	051201080702	FOUNTAIN CO	INB0872_01	TURKEY RUN	3	3		2																				
LOWER WABASH	051201080702	FOUNTAIN CO	INB0872_T1001	MUD RUN	3	3		2																				
LOWER WABASH	051201080703	MONTGOMERY CO	INB0873_01	COAL CREEK, NORTH FORK	5A	3		5A						5A		5A	5A											
LOWER WABASH	051201080703	FOUNTAIN CO	INB0873_02	COAL CREEK, NORTH FORK	3	3		3																				
LOWER WABASH	051201080704	FOUNTAIN CO	INB0874_01	COAL CREEK	5A	3		3						5A														
LOWER WABASH	051201080704	FOUNTAIN CO	INB0874_T1001	COAL CREEK - UNNAMED TRIBUTARY	5A	3		3						5A														
LOWER WABASH	051201080704	FOUNTAIN CO	INB0874_T1002	COAL CREEK - UNNAMED TRIBUTARY	5A	3		3						5A														
LOWER WABASH	051201080705	MONTGOMERY CO	INB0875_01	COAL CREEK, EAST FORK	3	3		3																				
LOWER WABASH	051201080705	MONTGOMERY CO	INB0875_05	SOMMER DITCH	3	3		3																				
LOWER WABASH	051201080705	MONTGOMERY CO	INB0875_T1001	CLARKSON DITCH	3	3		3																				
LOWER WABASH	051201080706	FOUNTAIN CO	INB0876_01	COAL CREEK, EAST FORK	3	3		3																				
LOWER WABASH	051201080706	FOUNTAIN CO	INB0876_T1001	COAL CREEK, EAST FORK - UNNAMED TRIBUTARY	3	3		3																				
LOWER WABASH	051201080706	FOUNTAIN CO	INB0876_T1002	COAL CREEK, EAST FORK - UNNAMED TRIBUTARY	3	3		3																				
LOWER WABASH	051201080706	FOUNTAIN CO	INB0876_T1003	COAL CREEK, EAST FORK - UNNAMED TRIBUTARY	3	3		3																				
LOWER WABASH	051201080706	FOUNTAIN CO	INB0876_T1004	COAL CREEK, EAST FORK - UNNAMED TRIBUTARY	3	3		3																				
LOWER WABASH	051201080706	FOUNTAIN CO	INB0876_T1005	COAL CREEK, EAST FORK - UNNAMED TRIBUTARY	3	3		3																				
LOWER WABASH	051201080707	FOUNTAIN CO	INB0877_01	COAL CREEK, EAST FORK	2	3		3																				
LOWER WABASH	051201080707	FOUNTAIN CO	INB0877_02	COAL CREEK, EAST FORK	2	3		3																				
LOWER WABASH	051201080707	FOUNTAIN CO	INB0877_T1001	COAL CREEK, EAST FORK - UNNAMED TRIBUTARY	2	3		3																				
LOWER WABASH	051201080707	FOUNTAIN CO	INB0877_T1002	COAL CREEK, EAST FORK - UNNAMED TRIBUTARY	2	3		3																				
LOWER WABASH	051201080707	FOUNTAIN CO	INB0877_T1003	COAL CREEK, EAST FORK - UNNAMED TRIBUTARY	2	3		3																				
LOWER WABASH	051201080707	FOUNTAIN CO	INB0877_T1004	COAL CREEK, EAST FORK - UNNAMED TRIBUTARY	2	3		3																				
LOWER WABASH	051201080707	FOUNTAIN CO	INB0877_T1005	COAL CREEK, EAST FORK - UNNAMED TRIBUTARY	2	3		3																				

BASIN	HYDROLOGIC UNIT CODE	COUNTY	AUID	WATER_NAME	RECREATIONAL USE	FISHABLE USE	PUBLIC WATER SUPPLY	AQUATIC LIFE USE	ALGAE	AMMONIA	CHLORIDE	DIOXIN (WATER)	DISSOLVED OXYGEN	E. COLI	FREE CYANIDE	IMPAIRED BIOTIC COMMUNITIES	NUTRIENTS	OIL AND GREASE	PCBS (FISH TISSUE)	PCBS (WATER)	PESTICIDES	PH	PHOSPHORUS	SILTATION	SULFATE	TASTE AND ODOR	TOTAL MERCURY (FISH TISSUE)	TOTAL MERCURY (WATER)
LOWER WABASH	051201080707	FOUNTAIN CO	INB0877_T1006	COAL CREEK, EAST FORK - UNNAMED TRIBUTARY	2	3		3																				
LOWER WABASH	051201080707	FOUNTAIN CO	INB0877_T1007	COAL CREEK, EAST FORK - UNNAMED TRIBUTARY	2	3		3																				
LOWER WABASH	051201080708	FOUNTAIN CO	INB0878_01	DRY RUN	5A	3		3						5A														
LOWER WABASH	051201080708	FOUNTAIN CO	INB0878_02	DRY RUN	5A	3		3						5A														
LOWER WABASH	051201080708	FOUNTAIN CO	INB0878_03	COAL CREEK	5A	3		3						5A														
LOWER WABASH	051201080708	FOUNTAIN CO	INB0878_T1001	DRY RUN - UNNAMED TRIBUTARY	5A	3		3						5A														
LOWER WABASH	051201080708	FOUNTAIN CO	INB0878_T1002	DRY RUN - UNNAMED TRIBUTARY	5A	3		3						5A														
LOWER WABASH	051201080708	FOUNTAIN CO	INB0878_T1003	DRY RUN - UNNAMED TRIBUTARY	5A	3		3						5A														
LOWER WABASH	051201080708	FOUNTAIN CO	INB0878_T1004	DRY RUN - UNNAMED TRIBUTARY	5A	3		3						5A														
LOWER WABASH	051201080708	FOUNTAIN CO	INB0878_T1005	DRY RUN - UNNAMED TRIBUTARY	5A	3		3						5A														
LOWER WABASH	051201080708	FOUNTAIN CO	INB0878_T1006	COAL CREEK - UNNAMED TRIBUTARY	5A	3		3						5A														
LOWER WABASH	051201080708	FOUNTAIN CO	INB0878_T1007	COAL CREEK - UNNAMED TRIBUTARY	3	3		3																				
LOWER WABASH	051201080802	VERMILLION CO	INB0881_01	SPRING CREEK	3	3		2																				
LOWER WABASH	051201080802	WARREN CO	INB0881_T1001	SPRING CREEK, NORTH FORK	3	3		2																				
LOWER WABASH	051201080802	VERMILLION CO	INB0882_01	JORDAN CREEK	3	3		2																				
LOWER WABASH	051201080802	VERMILLION CO	INB0882_T1001	JORDAN CREEK - UNNAMED TRIBUTARY	3	3		2																				
LOWER WABASH	051201080802	VERMILLION CO	INB0882_T1002	JERICHO CREEK	3	3		2																				
LOWER WABASH	05120108080020	WARREN CO	INB0882_T1055	RATTLESNAKE CREEK	3	3		3																				
LOWER WABASH	05120108080020	WARREN CO	INB0882_T1056	PORTLAND ARCH	3	3		3																				
LOWER WABASH	051201080803	FOUNTAIN CO	INB0883_01	WABASH RIVER	4A	5B		4A						4A			4A		5B			4A						
LOWER WABASH	051201080803	FOUNTAIN CO	INB0883_01A	WABASH RIVER - UNNAMED TRIBUTARY	3	3		3																				
LOWER WABASH	051201080803	VERMILLION CO	INB0883_01B	WABASH RIVER - UNNAMED TRIBUTARY	3	3		3																				
LOWER WABASH	051201080803	FOUNTAIN CO	INB0883_T1001	WABASH RIVER AND ERIE CANAL	3	3		3																				
LOWER WABASH	051201080803	FOUNTAIN CO	INB0883_T1002	WABASH RIVER - UNNAMED TRIBUTARY	3	3		3																				
LOWER WABASH	051201080803	FOUNTAIN CO	INB0883_T1003	WABASH RIVER - UNNAMED TRIBUTARY	3	3		3																				
LOWER WABASH	051201080803	FOUNTAIN CO	INB0883_T1004	WABASH RIVER - UNNAMED TRIBUTARY	3	3		3																				
LOWER WABASH	051201080901	FOUNTAIN CO	INB0891_01	GRAHAM CREEK	3	3		3																				
LOWER WABASH	051201080901	FOUNTAIN CO	INB0891_T1001	GRAHAM CREEK - UNNAMED TRIBUTARY	3	3		3																				
LOWER WABASH	051201080901	FOUNTAIN CO	INB0891_T1002	GRAHAM CREEK - UNNAMED TRIBUTARY	3	3		3																				
LOWER WABASH	051201080902	FOUNTAIN CO	INB0892_01	PRAIRIE CREEK	5A	3		2						5A														
LOWER WABASH	051201080902	FOUNTAIN CO	INB0892_T1001	PRAIRIE CREEK - UNNAMED TRIBUTARY	3	3		3																				
LOWER WABASH	051201080902	FOUNTAIN CO	INB0892_T1002	PRAIRIE CREEK - UNNAMED TRIBUTARY	3	3		3																				
LOWER WABASH	051201080902	FOUNTAIN CO	INB0892_T1003	PRAIRIE CREEK - UNNAMED TRIBUTARY	3	3		3																				
LOWER WABASH	051201080902	FOUNTAIN CO	INB0892_T1004	PRAIRIE CREEK - UNNAMED TRIBUTARY	3	3		3																				
LOWER WABASH	051201080903	FOUNTAIN CO	INB0893_01	COAL CREEK	3	3		3																				
LOWER WABASH	051201080903	FOUNTAIN CO	INB0893_02	COAL CREEK	5A	3		2						5A														

BASIN	HYDROLOGIC UNIT CODE	COUNTY	AUID	WATER_NAME	RECREATIONAL USE	FISHABLE USE	PUBLIC WATER SUPPLY	AQUATIC LIFE USE	ALGAE	AMMONIA	CHLORIDE	DIOXIN (WATER)	DISSOLVED OXYGEN	E. COLI	FREE CYANIDE	IMPAIRED BIOTIC COMMUNITIES	NUTRIENTS	OIL AND GREASE	PCBS (FISH TISSUE)	PCBS (WATER)	PESTICIDES	PH	PHOSPHORUS	SILTATION	SULFATE	TASTE AND ODOR	TOTAL MERCURY (FISH TISSUE)	TOTAL MERCURY (WATER)
LOWER WABASH	051201080903	FOUNTAIN CO	INB0893_03	COAL CREEK	2	3		3																				
LOWER WABASH	051201080903	FOUNTAIN CO	INB0893_04	COAL CREEK	2	3		3																				
LOWER WABASH	051201080903	FOUNTAIN CO	INB0893_T1001	COAL CREEK - UNNAMED TRIBUTARY	5A	3		2						5A														
LOWER WABASH	051201080903	FOUNTAIN CO	INB0893_T1002	COAL CREEK - UNNAMED TRIBUTARY	5A	3		2						5A														
LOWER WABASH	051201080903	FOUNTAIN CO	INB0893_T1003	COAL CREEK - UNNAMED TRIBUTARY	5A	3		2						5A														
LOWER WABASH	051201080903	FOUNTAIN CO	INB0893_T1004	COAL CREEK - UNNAMED TRIBUTARY	5A	3		2						5A														
LOWER WABASH	051201080903	FOUNTAIN CO	INB0893_T1005	COAL CREEK - UNNAMED TRIBUTARY	5A	3		2						5A														
LOWER WABASH	051201080903	FOUNTAIN CO	INB0893_T1006	COAL CREEK - UNNAMED TRIBUTARY	2	3		3																				
LOWER WABASH	051201080903	FOUNTAIN CO	INB0893_T1007	COAL CREEK - UNNAMED TRIBUTARY	2	3		3																				
LOWER WABASH	051201080903	FOUNTAIN CO	INB0893_T1008	COAL CREEK - UNNAMED TRIBUTARY	2	3		3																				
LOWER WABASH	051201080903	FOUNTAIN CO	INB0893_T1009	COAL CREEK - UNNAMED TRIBUTARY	2	3		3																				
LOWER WABASH	051201080903	FOUNTAIN CO	INB0893_T1010	COAL CREEK - UNNAMED TRIBUTARY	2	3		3																				
LOWER WABASH	051201080903	FOUNTAIN CO	INB0893_T1011	COAL CREEK-COAL CREEK (TOWN)/LODI	2	3		3																				
LOWER WABASH	051201080903	FOUNTAIN CO	INB0893_T1012	COAL CREEK - UNNAMED TRIBUTARY	2	3		3																				
LOWER WABASH	051201080903	PARKE CO	INB0893_T1013	COAL CREEK - UNNAMED TRIBUTARY	2	3		3																				
LOWER WABASH	051201081102	VERMILLION CO	INB08B2_01	JONATHAN CREEK	3	3		3																				
LOWER WABASH	051201081102	VERMILLION CO	INB08B2_T1001	JONATHAN CREEK - UNNAMED TRIBUTARY	3	3		3																				
LOWER WABASH	051201081102	VERMILLION CO	INB08B2_T1002	JONATHAN CREEK - UNNAMED TRIBUTARY	3	3		3																				
LOWER WABASH	051201081102	VERMILLION CO	INB08B2_T1003	JONATHAN CREEK - UNNAMED TRIBUTARY	3	3		3																				
LOWER WABASH	051201081103	VERMILLION CO	INB08B3_03	LITTLE VERMILLION RIVER	5A	3		5A						5A		5A												
LOWER WABASH	051201081103	VERMILLION CO	INB08B3_T1007	LITTLE VERMILLION RIVER - UNNAMED TRIBUTARY	3	3		3																				
LOWER WABASH	051201081104	VERMILLION CO	INB08B4_01	LITTLE VERMILION RIVER	5A	3		2						5A														
LOWER WABASH	051201081104	VERMILLION CO	INB08B4_T1001	LITTLE VERMILION RIVER - UNNAMED TRIBUTARY	3	3		2																				
LOWER WABASH	051201081104	VERMILLION CO	INB08B4_T1002	LITTLE VERMILION RIVER - UNNAMED TRIBUTARY	3	3		2																				
LOWER WABASH	051201081104	VERMILLION CO	INB08B4_T1003	LITTLE VERMILION RIVER - UNNAMED TRIBUTARY	3	3		2																				
LOWER WABASH	051201081104	VERMILLION CO	INB08B4_T1004	LITTLE VERMILION RIVER - UNNAMED TRIBUTARY	3	3		2																				
LOWER WABASH	051201081201	BOONE CO	INB08C1_01	BIG RACCOON CREEK	4A	3		5A						4A		5A												
LOWER WABASH	051201081201	BOONE CO	INB08C1_T1001	BIG RACCOON CREEK - UNNAMED TRIBUTARY	4A	3		3						4A														
LOWER WABASH	051201081201	BOONE CO	INB08C1_T1002	DICKEY DITCH	4A	3		3						4A														
LOWER WABASH	051201081201	BOONE CO	INB08C1_T1003	COOK DITCH	4A	3		3						4A														
LOWER WABASH	051201081201	BOONE CO	INB08C1_T1004	WELLS DITCH	4A	3		4A						4A		4A												
LOWER WABASH	051201081202	FOUNTAIN CO	INB08C2_01	MILL CREEK	3	3		2																				
LOWER WABASH	051201081202	MONTGOMERY CO	INB08C2_02	BIG RACCOON CREEK	4A	3		2						4A														
LOWER WABASH	051201081202	BOONE CO	INB08C2_T1011	BIG RACCOON CREEK - UNNAMED TRIBUTARY	4A	3		3						4A														
LOWER WABASH	051201081202	MONTGOMERY CO	INB08C2_T1012	BIG RACCOON CREEK - UNNAMED TRIBUTARY	4A	3		3						4A														
LOWER WABASH	051201081202	MONTGOMERY CO	INB08C2_T1013	BIG RACCOON CREEK - UNNAMED TRIBUTARY	4A	3		3						4A														

BASIN	HYDROLOGIC UNIT CODE	COUNTY	AUID	WATER_NAME	RECREATIONAL USE	FISHABLE USE	PUBLIC WATER SUPPLY	AQUATIC LIFE USE	ALGAE	AMMONIA	CHLORIDE	DIOXIN (WATER)	DISSOLVED OXYGEN	E. COLI	FREE CYANIDE	IMPAIRED BIOTIC COMMUNITIES	NUTRIENTS	OIL AND GREASE	PCBS (FISH TISSUE)	PCBS (WATER)	PESTICIDES	PH	PHOSPHORUS	SILTATION	SULFATE	TASTE AND ODOR	TOTAL MERCURY (FISH TISSUE)	TOTAL MERCURY (WATER)
LOWER WABASH	051201081203	MONTGOMERY CO	INB08C3_01	HAW CREEK	4A	3		2						4A														
LOWER WABASH	051201081203	PUTNAM CO	INB08C3_02	LICK CREEK	4A	3		2						4A														
LOWER WABASH	051201081203	MONTGOMERY CO	INB08C3_T1001	HAW CREEK - UNNAMED TRIBUTARY	4A	3		3						4A														
LOWER WABASH	051201081203	MONTGOMERY CO	INB08C3_T1002	HAW CREEK - UNNAMED TRIBUTARY	4A	3		3						4A														
LOWER WABASH	051201081203	MONTGOMERY CO	INB08C3_T1003	HAW CREEK - UNNAMED TRIBUTARY	4A	3		3						4A														
LOWER WABASH	051201081203	MONTGOMERY CO	INB08C3_T1004	HAW CREEK - UNNAMED TRIBUTARY	4A	3		3						4A														
LOWER WABASH	051201081203	MONTGOMERY CO	INB08C3_T1005	LICK CREEK - UNNAMED TRIBUTARY	4A	3		3						4A														
LOWER WABASH	051201081204	MONTGOMERY CO	INB08C4_01	CORNSTALK CREEK	4A	3		5A						4A		5A												
LOWER WABASH	051201081204	MONTGOMERY CO	INB08C4_T1001	CORNSTALK CREEK - UNNAMED TRIBUTARY	4A	3		3						4A														
LOWER WABASH	051201081204	MONTGOMERY CO	INB08C4_T1002	CORNSTALK CREEK - UNNAMED TRIBUTARY	4A	3		3						4A														
LOWER WABASH	051201081204	MONTGOMERY CO	INB08C4_T1003	CORNSTALK CREEK - UNNAMED TRIBUTARY	4A	3		3						4A														
LOWER WABASH	051201081204	MONTGOMERY CO	INB08C4_T1004	CORNSTALK CREEK - UNNAMED TRIBUTARY	4A	3		3						4A														
LOWER WABASH	051201081205	PUTNAM CO	INB08C5_01	RAMP CREEK, NORTH	4A	3		5A						4A		5A												
LOWER WABASH	051201081205	PUTNAM CO	INB08C5_02	RAMP CREEK	4A	3		2						4A														
LOWER WABASH	051201081205	PUTNAM CO	INB08C5_T1001	RAMP CREEK, NORTH - UNNAMED TRIBUTARY	4A	3		3						4A														
LOWER WABASH	051201081205	PUTNAM CO	INB08C5_T1002	RAMP CREEK, NORTH - UNNAMED TRIBUTARY	4A	3		3						4A														
LOWER WABASH	051201081205	PUTNAM CO	INB08C5_T1003	RAMP CREEK, NORTH - UNNAMED TRIBUTARY	4A	3		3						4A														
LOWER WABASH	051201081205	PUTNAM CO	INB08C5_T1004	RAMP CREEK, NORTH - UNNAMED TRIBUTARY	4A	3		3						4A														
LOWER WABASH	051201081205	PUTNAM CO	INB08C5_T1005	RAMP CREEK, NORTH - UNNAMED TRIBUTARY	4A	3		3						4A														
LOWER WABASH	051201081205	PUTNAM CO	INB08C5_T1006	RAMP CREEK, NORTH - UNNAMED TRIBUTARY	4A	3		3						4A														
LOWER WABASH	051201081205	PUTNAM CO	INB08C5_T1007	RAMP CREEK, NORTH - UNNAMED TRIBUTARY	4A	3		3						4A														
LOWER WABASH	051201081205	PUTNAM CO	INB08C5_T1008	RAMP CREEK, SOUTH	4A	3		3						4A		5A												
LOWER WABASH	051201081205	PUTNAM CO	INB08C5_T1009	PETERS CREEK	4A	3		3						4A														
LOWER WABASH	051201081205	PUTNAM CO	INB08C5_T1010	RAMP CREEK - UNNAMED TRIBUTARY	4A	3		3						4A														
LOWER WABASH	051201081206	MONTGOMERY CO	INB08C6_01	BIG RACCOON CREEK	4A	3		2						4A														
LOWER WABASH	051201081206	PUTNAM CO	INB08C6_02	BIG RACCOON CREEK	4A	3		3						4A														
LOWER WABASH	051201081206	PUTNAM CO	INB08C6_03	BIG RACCOON CREEK	4A	3		5A						4A		5A												
LOWER WABASH	051201081206	MONTGOMERY CO	INB08C6_T1001	LITTLE RACCOON CREEK	4A	3		2						4A														
LOWER WABASH	051201081206	PUTNAM CO	INB08C6_T1002	CLINE CREEK	4A	3		2						4A														
LOWER WABASH	051201081206	MONTGOMERY CO	INB08C6_T1003	CLINE CREEK	4A	3		4A						4A		4A												
LOWER WABASH	051201081206	PUTNAM CO	INB08C6_T1004	BIG RACCOON CREEK - UNNAMED TRIBUTARY	4A	3		3						4A														
LOWER WABASH	051201081206	PUTNAM CO	INB08C6_T1005	BIG RACCOON CREEK - UNNAMED TRIBUTARY	4A	3		3						4A														
LOWER WABASH	051201081206	PUTNAM CO	INB08C6_T1006	BIG RACCOON CREEK - UNNAMED TRIBUTARY	4A	3		3						4A														
LOWER WABASH	051201081206	PUTNAM CO	INB08C6_T1007	BIG RACCOON CREEK - UNNAMED TRIBUTARY	4A	3		3						4A														
LOWER WABASH	051201081207	PUTNAM CO	INB08C7_01	BIG RACCOON CREEK	4A	3		2						4A														
LOWER WABASH	051201081207	PUTNAM CO	INB08C7_02	BYRD BRANCH	4A	3		3						4A														

BASIN	HYDROLOGIC UNIT CODE	COUNTY	AUID	WATER_NAME	RECREATIONAL USE	FISHABLE USE	PUBLIC WATER SUPPLY	AQUATIC LIFE USE	ALGAE	AMMONIA	CHLORIDE	DIOXIN (WATER)	DISSOLVED OXYGEN	E. COLI	FREE CYANIDE	IMPAIRED BIOTIC COMMUNITIES	NUTRIENTS	OIL AND GREASE	PCBS (FISH TISSUE)	PCBS (WATER)	PESTICIDES	PH	PHOSPHORUS	SILTATION	SULFATE	TASTE AND ODOR	TOTAL MERCURY (FISH TISSUE)	TOTAL MERCURY (WATER)
LOWER WABASH	051201081207	PUTNAM CO	INB08C7_T1001	BIG RACCOON CREEK - UNNAMED TRIBUTARY	4A	3		3						4A														
LOWER WABASH	051201081207	PUTNAM CO	INB08C7_T1002	BIG RACCOON CREEK - UNNAMED TRIBUTARY	4A	3		3						4A														
LOWER WABASH	051201081207	PUTNAM CO	INB08C7_T1003	BIG RACCOON CREEK - UNNAMED TRIBUTARY	4A	3		3						4A														
LOWER WABASH	051201081207	PUTNAM CO	INB08C7_T1004	BIG RACCOON CREEK - UNNAMED TRIBUTARY	4A	3		3						4A														
LOWER WABASH	051201081207	PUTNAM CO	INB08C7_T1005	BIG RACCOON CREEK - UNNAMED TRIBUTARY	4A	3		3						4A														
LOWER WABASH	051201081207	PUTNAM CO	INB08C7_T1006	BIG RACCOON CREEK - UNNAMED TRIBUTARY	4A	3		3						4A														
LOWER WABASH	051201081207	PUTNAM CO	INB08C7_T1007	BYRD BRANCH - UNNAMED TRIBUTARY	4A	3		3						4A														
LOWER WABASH	051201081207	PUTNAM CO	INB08C7_T1008	BYRD BRANCH - UNNAMED TRIBUTARY	4A	3		3						4A														
LOWER WABASH	051201081208	PARKE CO	INB08C8_T1001	BIG RACCOON BRANCH - UNNAMED TRIBUTARY	3	3		3																				
LOWER WABASH	051201081208	PARKE CO	INB08C8_T1002	BIG RACCOON BRANCH - UNNAMED TRIBUTARY	3	3		3																				
LOWER WABASH	051201081208	PARKE CO	INB08C8_T1003	BIG RACCOON BRANCH - UNNAMED TRIBUTARY	3	3		3																				
LOWER WABASH	051201081208	PARKE CO	INB08C8_T1004	BIG RACCOON BRANCH - UNNAMED TRIBUTARY	3	3		3																				
LOWER WABASH	051201081208	PARKE CO	INB08C8_T1005	BIG RACCOON CREEK	3	3		3																				
LOWER WABASH	051201081208	PARKE CO	INB08C8_T1006	BIG RACCOON BRANCH - UNNAMED TRIBUTARY	3	3		3																				
LOWER WABASH	051201081208	PARKE CO	INB08C8_T1007	BIG RACCOON BRANCH - UNNAMED TRIBUTARY	3	3		3																				
LOWER WABASH	051201081208	PARKE CO	INB08C8_T1008	BIG RACCOON CREEK	3	3		3																				
LOWER WABASH	051201081208	PARKE CO	INB08C8_T1009	BAINS BRANCH	3	3		3																				
LOWER WABASH	051201081208	PARKE CO	INB08C8_T1010	BIG RACCOON CREEK	3	3		3																				
LOWER WABASH	051201081208	PARKE CO	INB08C8_T1011	BIG RACCOON CREEK	3	3		3																				
LOWER WABASH	051201081208	PARKE CO	INB08C8_T1012	BIG RACCOON CREEK	3	3		3																				
LOWER WABASH	051201081208	PARKE CO	INB08C8_T1013	BIG RACCOON CREEK	3	3		3																				
LOWER WABASH	051201081208	PARKE CO	INB08C8_T1014	BIG RACCOON CREEK	3	3		3																				
LOWER WABASH	051201081208	PARKE CO	INB08C8_T1015	BIG RACCOON CREEK	3	3		3																				
LOWER WABASH	051201081208	PARKE CO	INB08C8_T1016	TROUTMAN BRANCH	3	3		3																				
LOWER WABASH	051201081208	PARKE CO	INB08C8_T1017	BIG RACCOON BRANCH - UNNAMED TRIBUTARY	3	3		3																				
LOWER WABASH	051201081208	PARKE CO	INB08C8_T1018	BIG RACCOON CREEK	3	3		3																				
LOWER WABASH	051201081208	PARKE CO	INB08C8_T1019	BIG RACCOON CREEK	3	3		3																				
LOWER WABASH	051201081208	PARKE CO	INB08C8_T1020	BIG RACCOON CREEK	3	3		3																				
LOWER WABASH	051201081208	PARKE CO	INB08C8_T1021	BIG RACCOON CREEK	3	3		3																				
LOWER WABASH	051201081208	PARKE CO	INB08C8_T1022	BIG RACCOON CREEK	3	3		3																				
LOWER WABASH	051201081301	PUTNAM CO	INB08D1_01	RACCOON CREEK, SOUTH FORK	3	3		3																				
LOWER WABASH	051201081301	PARKE CO	INB08D1_02	RACCOON CREEK, SOUTH FORK	5A	3		5A						5A		5A												
LOWER WABASH	051201081301	PUTNAM CO	INB08D1_T1001	RACCCOON CREEK, SOUTH FORK - UNNAMED TRIBUTARY	3	3		3																				
LOWER WABASH	051201081301	PUTNAM CO	INB08D1_T1002	RACCOON CREEK, SOUTH FORK - UNNAMED TRIBUTARY	3	3		3																				
LOWER WABASH	051201081301	MONTGOMERY CO	INB08D1_T1003	RACCOON CREEK, SOUTH FORK - UNNAMED TRIBUTARY	3	3		3																				
LOWER WABASH	051201081301	PUTNAM CO	INB08D1_T1004	RACCOON CREEK, SOUTH FORK - UNNAMED TRIBUTARY	3	3		3																				

BASIN	HYDROLOGIC UNIT CODE	COUNTY	AUID	WATER_NAME	RECREATIONAL USE	FISHABLE USE	PUBLIC WATER SUPPLY	AQUATIC LIFE USE	ALGAE	AMMONIA	CHLORIDE	DIOXIN (WATER)	DISSOLVED OXYGEN	E. COLI	FREE CYANIDE	IMPAIRED BIOTIC COMMUNITIES	NUTRIENTS	OIL AND GREASE	PCBS (FISH TISSUE)	PCBS (WATER)	PESTICIDES	PH	PHOSPHORUS	SILTATION	SULFATE	TASTE AND ODOR	TOTAL MERCURY (FISH TISSUE)	TOTAL MERCURY (WATER)
LOWER WABASH	051201081301	PUTNAM CO	INB08D1_T1005	RACCOON CREEK, SOUTH FORK - UNNAMED TRIBUTARY	5A	3		3						5A														
LOWER WABASH	051201081301	PARKE CO	INB08D1_T1006	RACCOON CREEK, SOUTH FORK - UNNAMED TRIBUTARY	5A	3		3						5A														
LOWER WABASH	051201081301	PARKE CO	INB08D1_T1007	RACCOON CREEK, SOUTH FORK - UNNAMED TRIBUTARIES	3	3		3																				
LOWER WABASH	051201081301	PARKE CO	INB08D1_T1008	RACCOON CREEK, SOUTH FORK - UNNAMED TRIBUTARY	3	3		3																				
LOWER WABASH	051201081301	PARKE CO	INB08D1_T1009	RACCOON CREEK, SOUTH FORK - UNNAMED TRIBUTARY	3	3		3																				
LOWER WABASH	051201081301	PARKE CO	INB08D1_T1010	RACCOON CREEK, SOUTH FORK - UNNAMED TRIBUTARY	3	3		3																				
LOWER WABASH	051201081301	PARKE CO	INB08D1_T1011	RACCOON CREEK, SOUTH FORK - UNNAMED TRIBUTARY	3	3		3																				
LOWER WABASH	051201081301	PARKE CO	INB08D1_T1012	RACCOON CREEK, SOUTH FORK - UNNAMED TRIBUTARY	3	3		3																				
LOWER WABASH	051201081302	MONTGOMERY CO	INB08D2_01	LITTLE RACCOON CREEK	3	3		3																				
LOWER WABASH	051201081302	MONTGOMERY CO	INB08D2_01A	LITTLE RACCOON CREEK - UNNAMED TRIBUTARY	3	3		3																				
LOWER WABASH	051201081302	PARKE CO	INB08D2_02	LITTLE RACCOON CREEK	3	3		5A														5A						
LOWER WABASH	051201081302	MONTGOMERY CO	INB08D2_T1001	LITTLE RACCOON CREEK - UNNAMED TRIBUTARY	3	3		3																				
LOWER WABASH	051201081302	MONTGOMERY CO	INB08D2_T1002	LITTLE RACCOON CREEK - UNNAMED TRIBUTARY	3	3		3																				
LOWER WABASH	051201081302	MONTGOMERY CO	INB08D2_T1003	DEMEREE CREEK	3	3		3																				
LOWER WABASH	051201081302	MONTGOMERY CO	INB08D2_T1004	DEMEREE CREEK	3	3		3																				
LOWER WABASH	051201081302	MONTGOMERY CO	INB08D2_T1005	DEMEREE CREEK	3	3		3																				
LOWER WABASH	051201081302	PARKE CO	INB08D2_T1006	DEMEREE CREEK	3	3		3																				
LOWER WABASH	051201081302	PARKE CO	INB08D2_T1007	DEMEREE CREEK	3	3		3																				
LOWER WABASH	051201081302	PARKE CO	INB08D2_T1008	DEMEREE CREEK	3	3		3																				
LOWER WABASH	051201081302	MONTGOMERY CO	INB08D2_T1009	OLD SHOE BRANCH	3	3		3																				
LOWER WABASH	051201081302	MONTGOMERY CO	INB08D2_T1010	SPENCER BRANCH	3	3		3																				
LOWER WABASH	051201081302	PARKE CO	INB08D2_T1011	LITTLE RACCOON CREEK - UNNAMED TRIBUTARY	3	3		5A														5A						
LOWER WABASH	051201081302	PARKE CO	INB08D2_T1012	LITTLE RACCOON CREEK - UNNAMED TRIBUTARY	3	3		5A														5A						
LOWER WABASH	051201081302	PARKE CO	INB08D2_T1013	LITTLE RACCOON CREEK - UNNAMED TRIBUTARY	3	3		3																				
LOWER WABASH	051201081303	PARKE CO	INB08D3_01	LITTLE RACCOON CREEK	3	3		2																				
LOWER WABASH	051201081303	PARKE CO	INB08D3_T1001	LITTLE RACCOON CREEK - UNNAMED TRIBUTARY	3	3		2																				
LOWER WABASH	051201081303	PARKE CO	INB08D3_T1002	LITTLE RACCOON CREEK - UNNAMED TRIBUTARY	3	3		2																				
LOWER WABASH	051201081303	PARKE CO	INB08D3_T1003	LITTLE RACCOON CREEK - UNNAMED TRIBUTARY	3	3		2																				
LOWER WABASH	051201081303	PARKE CO	INB08D3_T1004	SPRINGDALE RUN	3	3		2																				
LOWER WABASH	051201081303	PARKE CO	INB08D3_T1005	LITTLE RACCOON CREEK - UNNAMED TRIBUTARY	3	3		2																				
LOWER WABASH	051201081303	PARKE CO	INB08D3_T1006	LITTLE RACCOON CREEK - UNNAMED TRIBUTARY	3	3		2																				
LOWER WABASH	051201081303	PARKE CO	INB08D3_T1007	LITTLE RACCOON CREEK - UNNAMED TRIBUTARY	3	3		2																				
LOWER WABASH	051201081303	PARKE CO	INB08D3_T1008	RAYS BRANCH	3	3		2																				
LOWER WABASH	051201081303	PARKE CO	INB08D3_T1008A	RAYS BRANCH	3	3		2																				
LOWER WABASH	051201081303	PARKE CO	INB08D3_T1008B	RAYS BRANCH - UNNAMED TRIBUTARY	3	3		2																				
LOWER WABASH	051201081303	PARKE CO	INB08D3_T1009	LITTLE RACCOON CREEK - UNNAMED TRIBUTARY	3	3		2																				

BASIN	HYDROLOGIC UNIT CODE	COUNTY	AUID	WATER_NAME	RECREATIONAL USE	FISHABLE USE	PUBLIC WATER SUPPLY	AQUATIC LIFE USE	ALGAE	AMMONIA	CHLORIDE	DIOXIN (WATER)	DISSOLVED OXYGEN	E. COLI	FREE CYANIDE	IMPAIRED BIOTIC COMMUNITIES	NUTRIENTS	OIL AND GREASE	PCBS (FISH TISSUE)	PCBS (WATER)	PESTICIDES	PH	PHOSPHORUS	SILTATION	SULFATE	TASTE AND ODOR	TOTAL MERCURY (FISH TISSUE)	TOTAL MERCURY (WATER)
LOWER WABASH	051201081303	PARKE CO	INB08D3_T1010	CUMBERLAND CREEK	3	3		2																				
LOWER WABASH	051201081304	PARKE CO	INB08D4_01	LITTLE RACCOON CREEK	3	2		2																				
LOWER WABASH	051201081304	PARKE CO	INB08D4_02	LITTLE RACCOON CREEK	3	2		2																				
LOWER WABASH	051201081304	PARKE CO	INB08D4_03	WILLIAMS CREEK (DOWNSTREAM OF ROCKVILLE LAKE)	3	3		2																				
LOWER WABASH	051201081304	PARKE CO	INB08D4_03A	WILLIAMS CREEK - UNNAMED TRIBUTARY	3	3		3																				
LOWER WABASH	051201081304	PARKE CO	INB08D4_T1001	LITTLE RACCOON CREEK - UNNAMED TRIBUTARY	3	3		2																				
LOWER WABASH	051201081304	PARKE CO	INB08D4_T1002	SAND CREEK	3	3		2																				
LOWER WABASH	051201081304	PARKE CO	INB08D4_T1002A	SAND CREEK	3	3		2																				
LOWER WABASH	051201081304	PARKE CO	INB08D4_T1002B	SAND CREEK - UNNAMED TRIBUTARY (LITTLE RACCOON LAKE NO.3)	3	3		2																				
LOWER WABASH	051201081304	PARKE CO	INB08D4_T1003	LITTLE RACCOON CREEK - UNNAMED TRIBUTARY	3	3		3																				
LOWER WABASH	051201081304	PARKE CO	INB08D4_T1004	LITTLE RACCOON CREEK - UNNAMED TRIBUTARY	3	3		2																				
LOWER WABASH	051201081304	PARKE CO	INB08D4_T1005	LEATHERWOOD BRANCH	3	3		3																				
LOWER WABASH	051201081304	PARKE CO	INB08D4_T1005A	LEATHERWOOD BRANCH - UNNAMED TRIBUTARY	3	3		2																				
LOWER WABASH	051201081304	PARKE CO	INB08D4_T1006	WILLIAMS CREEK - UNNAMED TRIBUTARY	3	3		2																				
LOWER WABASH	051201081304	PARKE CO	INB08D4_T1007	WILLIAMS CREEK - UNNAMED TRIBUTARY	3	3		2																				
LOWER WABASH	051201081304	PARKE CO	INB08D4_T1008	WILLIAMS CREEK (UPSTREAM OF ROCKVILLE LAKE)	3	3		2																				
LOWER WABASH	051201081304	PARKE CO	INB08D4_T1009	MOLASSES CREEK	3	3		2																				
LOWER WABASH	051201081305	PARKE CO	INB08D5_01	LITTLE RACCOON CREEK	5A	3		2						5A														
LOWER WABASH	051201081305	PARKE CO	INB08D5_01A	LITTLE RACCOON CREEK - UNNAMED TRIBUTARY	3	3		2																				
LOWER WABASH	051201081305	PARKE CO	INB08D5_01B	LITTLE RACCOON CREEK - UNNAMED TRIBUTARY	3	3		2																				
LOWER WABASH	051201081305	PARKE CO	INB08D5_T1001	LITTLE RACCOON CREEK - UNNAMED TRIBUTARY	3	3		3																				
LOWER WABASH	051201081305	PARKE CO	INB08D5_T1002	LAKEYS BRANCH	3	3		3																				
LOWER WABASH	051201081305	PARKE CO	INB08D5_T1003	LITTLE RACCOON CREEK - UNNAMED TRIBUTARY	3	3		3																				
LOWER WABASH	051201081305	PARKE CO	INB08D5_T1004	LITTLE RACCOON CREEK - UNNAMED TRIBUTARY	3	3		3																				
LOWER WABASH	051201081305	PARKE CO	INB08D5_T1005	SUNDERLAND BRANCH	3	3		3																				
LOWER WABASH	051201081305	PARKE CO	INB08D5_T1006	WEISNER CREEK	3	3		2																				
LOWER WABASH	051201081305	PARKE CO	INB08D5_T1007	LITTLE RACCOON CREEK - UNNAMED TRIBUTARY	3	3		2																				
LOWER WABASH	051201081401	PARKE CO	INB08E1_02	ROCKY FORK CREEK	2	3		2																				
LOWER WABASH	051201081401	PARKE CO	INB08E1_03	ROCKY FORK CREEK	2	3		2																				
LOWER WABASH	051201081401	PARKE CO	INB08E1_T1003	SUTHERLIN BRANCH	2	3		2																				
LOWER WABASH	051201081401	PARKE CO	INB08E1_T1004	CROOKED BRANCH	2	3		2																				
LOWER WABASH	051201081401	PARKE CO	INB08E1_T1005	GROUNDHOG BRANCH	2	3		2																				
LOWER WABASH	051201081401	PARKE CO	INB08E1_T1006	INDIAN BRANCH	2	3		2																				
LOWER WABASH	051201081401	PARKE CO	INB08E1_T1007	STRAIGHT BRANCH	2	3		2																				
LOWER WABASH	051201081401	PARKE CO	INB08E1_T1007A	STRAIGHT BRANCH	2	3		2																				
LOWER WABASH	051201081401	PARKE CO	INB08E1_T1008	ROCKY FORK CREEK, LITTLE	2	3		2																				

BASIN	HYDROLOGIC UNIT CODE	COUNTY	AUID	WATER_NAME	RECREATIONAL USE	FISHABLE USE	PUBLIC WATER SUPPLY	AQUATIC LIFE USE	ALGAE	AMMONIA	CHLORIDE	DIOXIN (WATER)	DISSOLVED OXYGEN	E. COLI	FREE CYANIDE	IMPAIRED BIOTIC COMMUNITIES	NUTRIENTS	OIL AND GREASE	PCBS (FISH TISSUE)	PCBS (WATER)	PESTICIDES	PH	PHOSPHORUS	SILTATION	SULFATE	TASTE AND ODOR	TOTAL MERCURY (FISH TISSUE)	TOTAL MERCURY (WATER)
LOWER WABASH	051201081401	PARKE CO	INB08E1_T1009	ROCKY FORK CREEK - UNNAMED TRIBUTARY	2	3		2																				
LOWER WABASH	051201081401	PARKE CO	INB08E1_T1011	ROCKY FORK CREEK - UNNAMED TRIBUTARY	3	3		3																				
LOWER WABASH	051201081402	PARKE CO	INB08E2_01	BIG RACCOON CREEK	2	3		2																				
LOWER WABASH	051201081402	PARKE CO	INB08E2_02	BIG RACCOON CREEK	2	3		2																				
LOWER WABASH	051201081402	PARKE CO	INB08E2_T1001	LIMESTONE BRANCH	3	3		3																				
LOWER WABASH	051201081402	PARKE CO	INB08E2_T1002	BIG RACCOON CREEK - UNNAMED TRIBUTARY	3	3		3																				
LOWER WABASH	051201081402	PARKE CO	INB08E2_T1003	RACCOON CREEK - UNNAMED TRIBUTARY	3	3		3																				
LOWER WABASH	051201081402	PARKE CO	INB08E2_T1004	BIG RACCOON CREEK - UNNAMED TRIBUTARY	3	3		3																				
LOWER WABASH	051201081402	PARKE CO	INB08E2_T1005	BIG RACCOON CREEK - UNNAMED TRIBUTARY	3	3		3																				
LOWER WABASH	051201081402	PARKE CO	INB08E2_T1006	BIG RACCOON CREEK - UNNAMED TRIBUTARY	3	3		3																				
LOWER WABASH	051201081402	PARKE CO	INB08E2_T1007	BIG RACCOON CREEK - UNNAMED TRIBUTARY	3	3		3																				
LOWER WABASH	051201081402	PARKE CO	INB08E2_T1008	READYS CREEK	3	3		3																				
LOWER WABASH	051201081402	PARKE CO	INB08E2_T1009	BIG RACCOON CREEK - UNNAMED TRIBUTARY	3	3		3																				
LOWER WABASH	051201081402	PARKE CO	INB08E2_T1010	BIG RACCOON CREEK - UNNAMED TRIBUTARY	3	3		3																				
LOWER WABASH	051201081402	PARKE CO	INB08E2_T1011	BIG RACCOON CREEK - UNNAMED TRIBUTARY	3	3		3																				
LOWER WABASH	051201081402	PARKE CO	INB08E2_T1012	BIG RACCOON CREEK - UNNAMED TRIBUTARY	3	3		3																				
LOWER WABASH	051201081402	PARKE CO	INB08E2_T1013	BIG RACCOON CREEK - UNNAMED TRIBUTARY	3	3		3																				
LOWER WABASH	051201081402	PARKE CO	INB08E2_T1014	STRANGE BRANCH	3	3		2																				
LOWER WABASH	051201081403	PARKE CO	INB08E3_01	BIG RACCOON CREEK	5A	3		2						5A														
LOWER WABASH	051201081403	PARKE CO	INB08E3_02	BIG RACCOON CREEK	5A	3		2						5A														
LOWER WABASH	051201081403	PARKE CO	INB08E3_T1001	BIG RACCOON CREEK - UNNAMED TRIBUTARY	3	3		3																				
LOWER WABASH	051201081403	PARKE CO	INB08E3_T1002	BIG RACCOON CREEK - UNNAMED TRIBUTARY	3	3		3																				
LOWER WABASH	051201081403	PARKE CO	INB08E3_T1003	CLEAR RUN	3	3		3																				
LOWER WABASH	051201081403	PARKE CO	INB08E3_T1004	BIG RACCOON CREEK - UNNAMED TRIBUTARY	3	3		3																				
LOWER WABASH	051201081403	PARKE CO	INB08E3_T1005	JEFFRIES RUN	3	3		3																				
LOWER WABASH	051201081403	PARKE CO	INB08E3_T1006	BIG RACCOON CREEK - UNNAMED TRIBUTARY	3	3		3																				
LOWER WABASH	051201081403	PARKE CO	INB08E3_T1007	BIG RACCOON CREEK - UNNAMED TRIBUTARY	3	3		3																				
LOWER WABASH	051201081403	PARKE CO	INB08E3_T1008	BIG RACCOON CREEK - UNNAMED TRIBUTARY	3	3		3																				
LOWER WABASH	051201081403	PARKE CO	INB08E3_T1009	BIG RACCOON CREEK - UNNAMED TRIBUTARY	3	3		3																				
LOWER WABASH	051201081403	PARKE CO	INB08E3_T1010	FLO RUN	3	3		3																				
LOWER WABASH	051201081403	PARKE CO	INB08E3_T1011	BIG RACCOON CREEK - UNNAMED TRIBUTARY	3	3		3																				
LOWER WABASH	051201081403	PARKE CO	INB08E3_T1012	SULPHUR BRANCH	3	3		3																				
LOWER WABASH	051201081403	VIGO CO	INB08E3_T1012A	COX NUMBER ONE DITCH	3	3		3																				
LOWER WABASH	051201081501	PARKE CO	INB08F1_01	LEATHERWOOD CREEK	3	3		3																				
LOWER WABASH	051201081501	PARKE CO	INB08F1_T1001	LEATHERWOOD CREEK - UNNAMED TRIBUTARY	3	3		3																				
LOWER WABASH	051201081501	PARKE CO	INB08F1_T1002	LEATHERWOOD CREEK - UNNAMED TRIBUTARY	3	3		3																				

BASIN	HYDROLOGIC UNIT CODE	COUNTY	AUID	WATER_NAME	RECREATIONAL USE	FISHABLE USE	PUBLIC WATER SUPPLY	AQUATIC LIFE USE	ALGAE	AMMONIA	CHLORIDE	DIOXIN (WATER)	DISSOLVED OXYGEN	E. COLI	FREE CYANIDE	IMPAIRED BIOTIC COMMUNITIES	NUTRIENTS	OIL AND GREASE	PCBS (FISH TISSUE)	PCBS (WATER)	PESTICIDES	PH	PHOSPHORUS	SILTATION	SULFATE	TASTE AND ODOR	TOTAL MERCURY (FISH TISSUE)	TOTAL MERCURY (WATER)
LOWER WABASH	051201081501	PARKE CO	INB08F1_T1003	LEATHERWOOD CREEK - UNNAMED TRIBUTARY	3	3		3																				
LOWER WABASH	051201081501	PARKE CO	INB08F1_T1004	LEATHERWOOD CREEK - UNNAMED TRIBUTARY	3	3		3																				
LOWER WABASH	051201081501	PARKE CO	INB08F1_T1005	LEATHERWOOD CREEK - UNNAMED TRIBUTARY	3	3		3																				
LOWER WABASH	051201081501	PARKE CO	INB08F1_T1006	CAT CREEK	3	3		3																				
LOWER WABASH	05120108150020	VERMILLION CO	INB08F2_00	WABASH RIVER-LITTLE RACCOON CREEK	3	3		3																				
LOWER WABASH	051201081502	PARKE CO	INB08F2_01	LEATHERWOOD CREEK	3	3		3																				
LOWER WABASH	051201081502	PARKE CO	INB08F2_02	LEATHERWOOD CREEK	3	3		3																				
LOWER WABASH	051201081502	PARKE CO	INB08F2_03	LEATHERWOOD CREEK	3	3		3																				
LOWER WABASH	051201081502	PARKE CO	INB08F2_T1001	LITTLE LEATHERWOOD CREEK	3	3		3																				
LOWER WABASH	051201081502	PARKE CO	INB08F2_T1002	LEATHERWOOD CREEK - UNNAMED TRIBUTARY	3	3		3																				
LOWER WABASH	051201081502	PARKE CO	INB08F2_T1003	LEATHERWOOD CREEK - UNNAMED TRIBUTARY	3	3		3																				
LOWER WABASH	051201081502	PARKE CO	INB08F2_T1004	ROCKY RUN	3	3		3																				
LOWER WABASH	051201081503	PARKE CO	INB08F3_01	BIG RACCOON CREEK	2	3		2																				
LOWER WABASH	051201081504	PARKE CO	INB08F3_T1001	ROCK RUN	5A	3		5A						5A		5A												
LOWER WABASH	051201081503	PARKE CO	INB08F3_T1002	ROCK RUN CREEK - HEADWATER	3	3		3																				
LOWER WABASH	051201081504	PARKE CO	INB08F4_01	BIG RACCOON CREEK	3	5B		2											5B									
LOWER WABASH	051201081504	PARKE CO	INB08F4_01A	BIG RACCOON CREEK	3	2		3																				
LOWER WABASH	051201081504	PARKE CO	INB08F4_02	BIG RACOON CREEK	2	2		2																				
LOWER WABASH	051201081504	PARKE CO	INB08F4_T1001	BIG RACCOON CREEK - UNNAMED TRIBUTARY	3	5B		3											5B									
LOWER WABASH	051201081504	PARKE CO	INB08F4_T1002	BIG RACCOON CREEK - UNNAMED TRIBUTARY	3	5B		3											5B									
LOWER WABASH	051201081504	PARKE CO	INB08F4_T1003	BIG RACCOON CREEK - UNNAMED TRIBUTARY	3	5B		3											5B									
LOWER WABASH	051201081504	PARKE CO	INB08F4_T1004	BIG RACCOON CREEK - UNNAMED TRIBUTARY	3	5B		3											5B									
LOWER WABASH	051201081504	PARKE CO	INB08F4_T1005	BIG RACCOON CREEK - UNNAMED TRIBUTARY	3	5B		3											5B									
LOWER WABASH	051201081504	PARKE CO	INB08F4_T1006	BIG RACCOON CREEK - UNNAMED TRIBUTARY	3	5B		3											5B									
LOWER WABASH	051201081504	PARKE CO	INB08F4_T1007	BIG RACCOON CREEK - UNNAMED TRIBUTARY	3	5B		3											5B									
LOWER WABASH	051201081504	PARKE CO	INB08F4_T1008	BIG RACCOON CREEK - UNNAMED TRIBUTARY	3	5B		3											5B									
LOWER WABASH	051201081504	PARKE CO	INB08F4_T1009	BIG RACCOON CREEK - UNNAMED TRIBUTARY	3	5B		3											5B									
LOWER WABASH	051201081504	PARKE CO	INB08F4_T1010	BIG RACCOON CREEK - UNNAMED TRIBUTARY	3	3		3																				
LOWER WABASH	05120108110050	FOUNTAIN CO	INB08G1_03	MILL CREEK	3	3		3																				
LOWER WABASH	051201081601	PARKE CO	INB08G1_04	MILL CREEK	3	3		2																				
LOWER WABASH	05120108110050	FOUNTAIN CO	INB08G1_T1003	MILL CREEK - UNNAMED TRIBUTARY	3	3		3																				
LOWER WABASH	05120108110050	FOUNTAIN CO	INB08G1_T1004	MILL CREEK - UNNAMED TRIBUTARY	3	3		3																				
LOWER WABASH	051201081601	FOUNTAIN CO	INB08G1_T1005	MILL CREEK - UNNAMED TRIBUTARY	3	3		2																				
LOWER WABASH	051201081601	PARKE CO	INB08G1_T1006	JIM BRANCH	5A	3		5A					5A	5A														
LOWER WABASH	051201081602	VERMILLION CO	INB08G2_01	WABASH RIVER	4A	5B		4A						4A			4A		5B									
LOWER WABASH	051201081602	VERMILLION CO	INB08G2_T1001	DRY BRANCH	3	3		3																				

BASIN	HYDROLOGIC UNIT CODE	COUNTY	AUID	WATER_NAME	RECREATIONAL USE	FISHABLE USE	PUBLIC WATER SUPPLY	AQUATIC LIFE USE	ALGAE	AMMONIA	CHLORIDE	DIOXIN (WATER)	DISSOLVED OXYGEN	E. COLI	FREE CYANIDE	IMPAIRED BIOTIC COMMUNITIES	NUTRIENTS	OIL AND GREASE	PCBS (FISH TISSUE)	PCBS (WATER)	PESTICIDES	PH	PHOSPHORUS	SILTATION	SULFATE	TASTE AND ODOR	TOTAL MERCURY (FISH TISSUE)	TOTAL MERCURY (WATER)
LOWER WABASH	051201081602	VERMILLION CO	INB08G2_T1001A	DRY BRANCH - UNNAMED TRIBUTARY	3	3		3																				
LOWER WABASH	05120108140060	VERMILLION CO	INB08G3_01	WABASH RIVER	4A	5B		4A						4A			4A		5B									
LOWER WABASH	051201081603	VERMILLION CO	INB08G3_01A	WABASH RIVER - UNNAMED TRIBUTARY	3	3		2																				
LOWER WABASH	051201081603	VERMILLION CO	INB08G3_T1001	WABASH RIVER - UNNAMED TRIBUTARY	3	3		2																				
LOWER WABASH	051201081603	VERMILLION CO	INB08G3_T1002	WABASH RIVER - UNNAMED TRIBUTARY	3	3		2																				
LOWER WABASH	051201081203	MONTGOMERY CO	INB08G4_00	LICK CREEK	3	3		2																				
LOWER WABASH	05120108150020	VERMILLION CO	INB08G4_01	LITTLE RACCOON CREEK	3	3		3																				
LOWER WABASH	05120108150020	VERMILLION CO	INB08G4_T1001	BUCK CREEK	3	3		3																				
LOWER WABASH	05120108150020	VERMILLION CO	INB08G4_T1002	LITTLE RACCOON CREEK - UNNAMED TRIBUTARY	3	3		3																				
LOWER WABASH	05120108150020	VERMILLION CO	INB08G4_T1003	LITTLE RACCOON CREEK - UNNAMED TRIBUTARY	3	3		3																				
LOWER WABASH	05120108150010	VERMILLION CO	INB08G5_03	WABASH RIVER	4A	5B		4A						4A			4A		5B									
LOWER WABASH	05120108150010	VERMILLION CO	INB08G5_03A	WABASH RIVER - UNNAMED TRIBUTARY	3	3		3																				
LOWER WABASH	05120108150010	PARKE CO	INB08G5_03B	WABASH RIVER - UNNAMED TRIBUTARY	3	3		3																				
LOWER WABASH	05120108150010	PARKE CO	INB08G5_T1001	WABASH RIVER - UNNAMED TRIBUTARY	3	3		3																				
LOWER WABASH	051201081606	VERMILLION CO	INB08G6_02	NORTON CREEK	5A	3		2						5A														
LOWER WABASH	051201081606	VERMILLION CO	INB08G6_T1003	NORTON CREEK - UNNAMED TRIBUTARY	3	3		3																				
LOWER WABASH	051201081606	VERMILLION CO	INB08G6_T1004	NORTON CREEK - UNNAMED TRIBUTARY	3	3		3																				
LOWER WABASH	051201081606	VERMILLION CO	INB08G6_T1006	NORTON CREEK - UNNAMED TRIBUTARY	5A	3		5A					5A	5A		5A												
LOWER WABASH	051201081606	VERMILLION CO	INB08G6_T1007	NORTON CREEK - UNNAMED TRIBUTARY	3	3		3																				
LOWER WABASH	051201081606	VERMILLION CO	INB08G6_T1008	NORTON CREEK - UNNAMED TRIBUTARY	3	3		3																				
LOWER WABASH	051201081607	VERMILLION CO	INB08G7_01	WABASH RIVER	4A	5B		4A						4A			4A		5B									
LOWER WABASH	051201081607	PARKE CO	INB08G7_01A	WABASH RIVER - UNNAMED TRIBUTARY	3	3		3																				
LOWER WABASH	051201081607	PARKE CO	INB08G7_01B	WABASH RIVER - UNNAMED TRIBUTARY	3	3		3																				
LOWER WABASH	051201081607	VERMILLION CO	INB08G7_T1001	WABASH RIVER - UNNAMED TRIBUTARY	3	3		3																				
LOWER WABASH	051201081607	VERMILLION CO	INB08G7_T1002	WABASH RIVER - UNNAMED TRIBUTARY	3	3		3																				
LOWER WABASH	051201081607	VERMILLION CO	INB08G7_T1003	FEATHER CREEK	3	3		3																				
LOWER WABASH	051201081607	PARKE CO	INB08G7_T1004	LYFORD DYKE& LEVEE ASSOCIATION DITCH	3	3		3																				
LOWER WABASH	051201081607	PARKE CO	INB08G7_T1005	WABASH RIVER - UNNAMED TRIBUTARY	3	3		3																				
LOWER WABASH	051201081607	PARKE CO	INB08G7_T1005A	WABASH RIVER - UNNAMED TRIBUTARY	3	3		3																				
LOWER WABASH	051201081607	PARKE CO	INB08G7_T1005B	WABASH RIVER - UNNAMED TRIBUTARY	3	3		3																				
LOWER WABASH	051201081607	PARKE CO	INB08G7_T1005C	WABASH RIVER - UNNAMED TRIBUTARY	3	3		3																				
LOWER WABASH	05120108160070	PUTNAM CO	INB08G7_T1040	Big Raccoon Creek	3	3		3																				
LOWER WABASH	05120108160100	PUTNAM CO	INB08GA_00	Byrk Branch and unnamed tributaries	3	3		2																				
LOWER WABASH	051201081402	PARKE CO	INB08H1_00	BIG RACCOON CREEK-FERNDALE	3	3		3																				
LOWER WABASH	051201081401	PARKE CO	INB08H2_00	ROCKY FORK CREEK-LITTLE ROCKY FORK CREEK	2	3		2																				
LOWER WABASH	051201081403	PARKE CO	INB08H4_00	BIG RACCOON CREEK-COX DITCH 1	3	3		3																				

BASIN	HYDROLOGIC UNIT CODE	COUNTY	AUID	WATER_NAME	RECREATIONAL USE	FISHABLE USE	PUBLIC WATER SUPPLY	AQUATIC LIFE USE	ALGAE	AMMONIA	CHLORIDE	DIOXIN (WATER)	DISSOLVED OXYGEN	E. COLI	FREE CYANIDE	IMPAIRED BIOTIC COMMUNITIES	NUTRIENTS	OIL AND GREASE	PCBS (FISH TISSUE)	PCBS (WATER)	PESTICIDES	PH	PHOSPHORUS	SILTATION	SULFATE	TASTE AND ODOR	TOTAL MERCURY (FISH TISSUE)	TOTAL MERCURY (WATER)
LOWER WABASH	051201081303	PARKE CO	INB08J4_00	LITTLE RACCOON CREEK-JUDSON/SE TRIBUTARY	3	3		2																				
LOWER WABASH	051201081305	PARKE CO	INB08J8_00	LITTLE RACCOON CREEK-WEISNER CREEK	3	3		2																				
LOWER WABASH	051201081501	PARKE CO	INB08K3_00	LEATHERWOOD CREEK-CAT CREEK	3	3		3																				
LOWER WABASH	051201081502	PARKE CO	INB08K4_00	LEATHERWOOD CREEK-ROCKY RUN	3	3		3																				
LOWER WABASH	05120108030020	TIPPECANOE CO	INB08P1058_00	HADLEY LAKE	3	3		3																				
LOWER WABASH	05120108030020	TIPPECANOE CO	INB08P1059_00	PURDUE UNIVERSITY POND	3	3		3																				
LOWER WABASH	05120108030090	WARREN CO	INB08P1060_00	KATES LAKE	3	3		3																				
LOWER WABASH	05120108070010	WARREN CO	INB08P1061_00	DESMOND ABLE LAKE	3	3		3																				
LOWER WABASH	05120108070010	FOUNTAIN CO	INB08P1062_00	SHAWNEE LAKE	3	3		3																				
LOWER WABASH	05120108080010	FOUNTAIN CO	INB08P1063_00	SCOTT POND	3	3		3																				
LOWER WABASH	05120108090040	VERMILLION CO	INB08P1064_00	COLLETT POND	3	3		3																				
LOWER WABASH	05120108140010	VERMILLION CO	INB08P1065_00	CHEW LAKE	3	3		3																				
LOWER WABASH	05120108180060	PARKE CO	INB08P1066_00	LAKEVIEW ESTATES LAKE	3	3		3																				
LOWER WABASH	05120108160110	PARKE CO	INB08P1067_00	CECIL M. HARDEN RESERVOIR	3	5B		3										5B										
LOWER WABASH	05120108160040	MONTGOMERY CO	INB08P1068_00	MORRISON LAKE	3	3		3																				
LOWER WABASH	05120108180010	MONTGOMERY CO	INB08P1069_00	WAVELAND LAKE	3	2		3																				
LOWER WABASH	05120108180020	MONTGOMERY CO	INB08P1070_00	C MOORE LAKE	3	3		3																				
LOWER WABASH	05120108170020	PARKE CO	INB08P1071_00	ROCKY FORK LAKE	3	3		3																				
LOWER WABASH	05120108170040	PARKE CO	INB08P1072_00	CASE LAKE	3	3		3																				
LOWER WABASH	05120108200030	VERMILLION CO	INB08P1073_00	MC DONALD LAKE	3	3		3																				
LOWER WABASH	05120108080020	WARREN CO	INB08P1074_00	HILL LAKE	3	3		3																				
LOWER WABASH	05120108100040	FOUNTAIN CO	INB08P1075_00	HARRISON LAKE	3	3		3																				
LOWER WABASH	05120108100080	FOUNTAIN CO	INB08P1076_00	TWIN LAKES CAMP LAKE (WEST)	3	3		3																				
LOWER WABASH	05120108100080	FOUNTAIN CO	INB08P1077_00	TWIN LAKES CAMP LAKE (EAST)	3	3		3																				
LOWER WABASH	05120108180060	PARKE CO	INB08P1078_00	LITTLE RACCOON LAKE NO. 2-D	3	3		3																				
LOWER WABASH	05120108180060	PARKE CO	INB08P1079_00	ROCKVILLE LAKE	3	2		3																				
LOWER WABASH	05120108180030	PARKE CO	INB08P1080_00	LITTLE RACCOON LAKE NO. 12-B	3	3		3																				
LOWER WABASH	05120108180040	PARKE CO	INB08P1081_00	LITTLE RACCOON LAKE NO. 14	3	3		3																				
LOWER WABASH	05120108180050	PARKE CO	INB08P1082_00	LITTLE RACOON LAKE NO. 3	3	3		3																				
LOWER WABASH	05120108180050	PARKE CO	INB08P1083_00	LITTLE RACCOON LAKE NO. 16	3	3		3																				
LOWER WABASH	05120108180070	PARKE CO	INB08P1084_00	LITTLE RACCOON LAKE NO. 17	3	3		3																				
LOWER WABASH	05120108180070	PARKE CO	INB08P1085_00	LITTLE RACCOON LAKE NO. 18	3	3		3																				
LOWER WABASH	05120108180070	PARKE CO	INB08P1086_00	LITTLE RACCOON LAKE NO. 22	3	3		3																				
LOWER WABASH	05120108180080	PARKE CO	INB08P1087_00	LITTLE RACCOON LAKE NO. 1	3	3		3																				
LOWER WABASH	05120108180070	PARKE CO	INB08P1088_00	LITTLE RACCOON LAKE NO. 21	3	3		3																				
LOWER WABASH	05120108170010	PARKE CO	INB08P1089_00	CURTIS LAKE NO. 2	3	3		3																				

BASIN	HYDROLOGIC UNIT CODE	COUNTY	AUID	WATER_NAME	RECREATIONAL USE	FISHABLE USE	PUBLIC WATER SUPPLY	AQUATIC LIFE USE	ALGAE	AMMONIA	CHLORIDE	DIOXIN (WATER)	DISSOLVED OXYGEN	E. COLI	FREE CYANIDE	IMPAIRED BIOTIC COMMUNITIES	NUTRIENTS	OIL AND GREASE	PCBS (FISH TISSUE)	PCBS (WATER)	PESTICIDES	PH	PHOSPHORUS	SILTATION	SULFATE	TASTE AND ODOR	TOTAL MERCURY (FISH TISSUE)	TOTAL MERCURY (WATER)
LOWER WABASH	05120108170030	PARKE CO	INB08P1090_00	ROBERT CROWDER LAKE	3	3		3																				
LOWER WABASH	05120108170030	PARKE CO	INB08P1091_00	ARTHUR J. TARLOR LAKE	3	3		3																				
LOWER WABASH	051201090701	WARREN CO	INB0971_01	JORDAN CREEK	2	3		2																				
LOWER WABASH	051201090701	WARREN CO	INB0971_T1001	JORDAN CREEK - UNNAMED TRIBUTARY	3	3		3																				
LOWER WABASH	05120109080010	WARREN CO	INB0971_T1002	LEAK DITCH	3	3		3																				
LOWER WABASH	051201090702	WARREN CO	INB0972_01	LITTLE CREEK	3	3		3																				
LOWER WABASH	051201090702	WARREN CO	INB0972_T1001	LITTLE CREEK - UNNAMED TRIBUTARY	3	3		3																				
LOWER WABASH	051201090702	WARREN CO	INB0972_T1002	LITTLE CREEK - UNNAMED TRIBUTARY	3	3		3																				
LOWER WABASH	051201090702	WARREN CO	INB0972_T1003	LITTLE CREEK - UNNAMED TRIBUTARY	3	3		3																				
LOWER WABASH	051201090703	WARREN CO	INB0973_01	VERMILLION RIVER, MIDDLE BRANCH NORTH RIVER	3	3		3																				
LOWER WABASH	051201090703	WARREN CO	INB0973_02	VERMILLION RIVER, MIDDLE BRANCH NORTH RIVER	3	3		3																				
LOWER WABASH	051201090703	WARREN CO	INB0973_03	VERMILLION RIVER, MIDDLE BRANCH NORTH RIVER	3	3		3																				
LOWER WABASH	051201090704	WARREN CO	INB0974_01	JORDAN CREEK	3	3		3																				
LOWER WABASH	051201090704	WARREN CO	INB0974_T1001	JORDAN CREEK- UNNAMED TRIBUTARY	3	3		3																				
LOWER WABASH	051201090704	WARREN CO	INB0974_T1002	JORDAN CREEK - UNNAMED TRIBUTARY	3	3		3																				
LOWER WABASH	051201090704	WARREN CO	INB0974_T1003	JORDAN CREEK - UNNAMED TRIBUTARY	3	3		3																				
LOWER WABASH	051201090704	WARREN CO	INB0974_T1004	JORDAN CREEK - UNNAMED TRIBUTARY	3	3		3																				
LOWER WABASH	051201090801	BENTON CO	INB0981_01	VERMILLION RIVER, MIDDLE BRANCH NORTH FORK	3	3		3																				
LOWER WABASH	051201090801	BENTON CO	INB0981_T1001	VERMILLION RIVER, MIDDLE BRANCH NORTH RIVER - UNNAMED TRIBUTARY	3	3		3																				
LOWER WABASH	051201090801	BENTON CO	INB0981_T1002	VERMILLION RIVER, MIDDLE BRANCH NORTH RIVER - UNNAMED TRIBUTARY	3	3		3																				
LOWER WABASH	051201090801	BENTON CO	INB0981_T1003	VERMILLION RIVER, MIDDLE BRANCH NORTH RIVER - UNNAMED TRIBUTARY	3	3		3																				
LOWER WABASH	051201090801	BENTON CO	INB0981_T1004	VERMILLION RIVER, MIDDLE BRANCH NORTH FORK - UNNAMED TRIBUTARY	3	3		3																				
LOWER WABASH	051201090801	BENTON CO	INB0981_T1005	VERMILLION RIVER, MIDDLE BRANCH NORTH FORK - UNNAMED TRIBUTARY	3	3		3																				
LOWER WABASH	051201090902	WARREN CO	INB0992_01	STONEY CREEK	3	3		3																				
LOWER WABASH	051201090902	WARREN CO	INB0992_T1001	STONEY CREEK - UNNAMED TRIBUTARY	3	3		3																				
LOWER WABASH	051201090902	WARREN CO	INB0992_T1002	STONEY CREEK - UNNAMED TRIBUTARY	3	3		3																				
LOWER WABASH	051201090902	WARREN CO	INB0992_T1003	STONEY CREEK - UNNAMED TRIBUTARY	3	3		3																				
LOWER WABASH	051201090902	WARREN CO	INB0992_T1004	STONEY CREEK - UNNAMED TRIBUTARY	3	3		3																				
LOWER WABASH	051201090903	WARREN CO	INB0993_01	STONEY CREEK	3	3		3																				
LOWER WABASH	051201090905	VERMILLION CO	INB0995_01	VERMILLION RIVER	3	3		2																				
LOWER WABASH	051201090905	VERMILLION CO	INB0995_T1001	VERMILLION RIVER - UNNAMED TRIBUTARY	3	3		2																				
LOWER WABASH	051201090905	VERMILLION CO	INB0995_T1002	VERMILLION RIVER - UNNAMED TRIBUTARY	3	3		2																				
LOWER WABASH	051201090906	VERMILLION CO	INB0996_01	VERMILLION RIVER	3	3		3																				
LOWER WABASH	051201090907	VERMILLION CO	INB0997_01	VERMILLION RIVER	3	3		3																				
LOWER WABASH	051201090907	VERMILLION CO	INB0997_T1001	WHIPORWILL BRANCH	3	3		3																				
LOWER WABASH	051201090907	VERMILLION CO	INB0997_T1002	VERMILLION RIVER - UNNAMED TRIBUTARY	3	3		3																				

BASIN	HYDROLOGIC UNIT CODE	COUNTY	AUID	WATER_NAME	RECREATIONAL USE	FISHABLE USE	PUBLIC WATER SUPPLY	AQUATIC LIFE USE	ALGAE	AMMONIA	CHLORIDE	DIOXIN (WATER)	DISSOLVED OXYGEN	E. COLI	FREE CYANIDE	IMPAIRED BIOTIC COMMUNITIES	NUTRIENTS	OIL AND GREASE	PCBS (FISH TISSUE)	PCBS (WATER)	PESTICIDES	PH	PHOSPHORUS	SILTATION	SULFATE	TASTE AND ODOR	TOTAL MERCURY (FISH TISSUE)	TOTAL MERCURY (WATER)
LOWER WABASH	051201090907	VERMILLION CO	INB0997_T1004	VERMILLION RIVER - UNNAMED TRIBUTARY	3	3		3																				
LOWER WABASH	05120108150010	PARKE CO	INB0G5_03A	WABASH RIVER - UNNAMED TRIBUTARY	3	3		3																				
LOWER WABASH	051201100101	CLINTON CO	INB1011_02	SUGAR CREEK	3	3		5A								5A												
LOWER WABASH	051201100101	CLINTON CO	INB1011_03	SUGAR CREEK, SOUTH BRANCH	3	3		3																				
LOWER WABASH	051201100101	CLINTON CO	INB1011_04	PICKARD DITCH	3	3		3																				
LOWER WABASH	051201100101	CLINTON CO	INB1011_05	MALLOTT DITCH	3	3		3								5A												
LOWER WABASH	051201100101	CLINTON CO	INB1011_06	GODBY DITCH	3	3		3																				
LOWER WABASH	051201100101	CLINTON CO	INB1011_07	LOUKS DITCH	3	3		3																				
LOWER WABASH	051201100102	CLINTON CO	INB1012_04	SUGAR CREEK	3	3		2																				
LOWER WABASH	051201100102	CLINTON CO	INB1012_T1005	STOWERS DITCH	3	3		5A								5A												
LOWER WABASH	051201100102	CLINTON CO	INB1012_T1006	MCCLAMROCK DITCH	3	3		2																				
LOWER WABASH	051201100102	CLINTON CO	INB1012_T1007	SCOTT WINCOOP DITCH	2	3		5A								5A												
LOWER WABASH	051201100102	CLINTON CO	INB1012_T1009	GANGWER DITCH	3	3		2																				
LOWER WABASH	051201100102	CLINTON CO	INB1012_T1010	SUGAR CREEK - UNNAMED TRIBUTARY	3	3		2																				
LOWER WABASH	051201100103	BOONE CO	INB1013_03	MUD CREEK	3	3		2																				
LOWER WABASH	051201100103	CLINTON CO	INB1013_04	SUGAR CREEK	3	3		3																				
LOWER WABASH	051201100103	BOONE CO	INB1013_T1004	MUD CREEK	3	3		5A								5A												
LOWER WABASH	051201100103	BOONE CO	INB1013_T1005	PADGETT DITCH	3	3		3																				
LOWER WABASH	051201100103	BOONE CO	INB1013_T1006	SAMPLE DITCHE	3	3		3																				
LOWER WABASH	051201100103	BOONE CO	INB1013_T1007	MUD CREEK - UNNAMED TRIBUTARY	3	3		5A								5A												
LOWER WABASH	051201100103	BOONE CO	INB1013_T1008	OSBORN DITCH	3	3		3																				
LOWER WABASH	051201100103	BOONE CO	INB1013_T1009	TITUS DITCH	3	3		3																				
LOWER WABASH	051201100103	BOONE CO	INB1013_T1010	MUD DITCH - UNNAMED TRIBUTARY	3	3		3																				
LOWER WABASH	051201100103	BOONE CO	INB1013_T1011	HARSHMAN DITCH	3	3		3																				
LOWER WABASH	051201100104	BOONE CO	INB1014_03	BROWN'S WONDER CREEK	3	3		5A								5A												
LOWER WABASH	051201100104	BOONE CO	INB1014_T1003	HOSKINS DITCH	3	3		5A								5A												
LOWER WABASH	051201100104	BOONE CO	INB1014_T1004	ROSS DITCH	3	3		5A								5A												
LOWER WABASH	051201100105	BOONE CO	INB1015_03	SUGAR CREEK	5A	3		5A						5A		5A												
LOWER WABASH	051201100105	CLINTON CO	INB1015_T1005	DAVIS DITCH	5A	3		5A						5A		5A												
LOWER WABASH	051201100105	BOONE CO	INB1015_T1006	BARNES DITCH	5A	3		5A						5A		5A												
LOWER WABASH	05120110010100	BOONE CO	INB1016_03	REAGAN RUN	5A	3		2						5A														
LOWER WABASH	05120110010100	BOONE CO	INB1016_T1006	TAYLOR DITCH	3	3		3																				
LOWER WABASH	05120110010100	BOONE CO	INB1016_T1007	WOODS DITCH	3	3		3																				
LOWER WABASH	05120110010100	BOONE CO	INB1016_T1008	SIMS RIGERS DITCH	3	3		3																				
LOWER WABASH	05120110010100	BOONE CO	INB1017_02	SUGARC REEK	3	3		3																				
LOWER WABASH	051201100107	BOONE CO	INB1017_03	SUGAR CREEK	3	3		2																				

BASIN	HYDROLOGIC UNIT CODE	COUNTY	AUID	WATER_NAME	RECREATIONAL USE	FISHABLE USE	PUBLIC WATER SUPPLY	AQUATIC LIFE USE	ALGAE	AMMONIA	CHLORIDE	DIOXIN (WATER)	DISSOLVED OXYGEN	E. COLI	FREE CYANIDE	IMPAIRED BIOTIC COMMUNITIES	NUTRIENTS	OIL AND GREASE	PCBS (FISH TISSUE)	PCBS (WATER)	PESTICIDES	PH	PHOSPHORUS	SILTATION	SULFATE	TASTE AND ODOR	TOTAL MERCURY (FISH TISSUE)	TOTAL MERCURY (WATER)
LOWER WABASH	051201100107	BOONE CO	INB1017_T1003	HARR WILLS DITCH	3	3		3																				
LOWER WABASH	051201100107	BOONE CO	INB1017_T1004	SPRING CREEK	5A	3		2						5A														
LOWER WABASH	051201100108	BOONE CO	INB1018_03	SUGAR CREEK	3	3		3																				
LOWER WABASH	051201100108	CLINTON CO	INB1018_T1001	BRUSH CREEK - UNNAMED TRIBUTARY	3	3		3																				
LOWER WABASH	051201100108	BOONE CO	INB1018_T1002	BRUSH CREEK	3	3		2																				
LOWER WABASH	051201100201	CLINTON CO	INB1021_01	LITTLE POTATO CREEK	5A	3		5A						5A		5A	5A					5A						
LOWER WABASH	051201100201	CLINTON CO	INB1021_T1001	NAGLE DITCH	3	3		2																				
LOWER WABASH	051201100202	MONTGOMERY CO	INB1022_01	LYE CREEK	3	3		3																				
LOWER WABASH	051201100202	MONTGOMERY CO	INB1022_02	LYE CREEK	3	3		3																				
LOWER WABASH	051201100203	MONTGOMERY CO	INB1023_01	LYE CREEK DRAIN	3	3		2																				
LOWER WABASH	051201100203	MONTGOMERY CO	INB1023_T1001	LYE CREEK DRAIN	3	3		2																				
LOWER WABASH	051201100203	MONTGOMERY CO	INB1023_T1002	LYE CREEK DRAIN - UNNAMED TRIBUTARY	3	3		2																				
LOWER WABASH	051201100204	MONTGOMERY CO	INB1024_01	LYE CREEK	5A	3		2						5A														
LOWER WABASH	051201100204	MONTGOMERY CO	INB1024_T1001	LITTLE POTATO CREEK	3	3		2																				
LOWER WABASH	051201100301	BOONE CO	INB1031_02	LITTLE SUGAR CREEK	3	3		3																				
LOWER WABASH	051201100301	BOONE CO	INB1031_T1003	HIGGINS DITCH	3	3		3																				
LOWER WABASH	051201100301	BOONE CO	INB1031_T1004	LITTLE SUGAR CREEK - UNNAMED TRIBUTARY	3	3		3																				
LOWER WABASH	051201100301	MONTGOMERY CO	INB1031_T1005	LITTLE CREEK	3	3		3																				
LOWER WABASH	051201100302	MONTGOMERY CO	INB1032_01	LITTLE SUGAR CREEK	3	5B		3											5B									
LOWER WABASH	051201100302	MONTGOMERY CO	INB1032_T1001	NEEDHAM BOOHER DITCH	3	3		3																				
LOWER WABASH	051201100302	MONTGOMERY CO	INB1032_T1002	LITTLE SUGAR CREEK - UNNAMED TRIBUTARY	3	3		3																				
LOWER WABASH	051201100303	MONTGOMERY CO	INB1033_01	SUGAR CREEK, WALNUT FORK	5A	3		2						5A														
LOWER WABASH	051201100303	MONTGOMERY CO	INB1033_01	SUGAR CREEK, WALNUT FORK	3	5B		2											5B									
LOWER WABASH	051201100303	MONTGOMERY CO	INB1033_01A	SUGAR CREEK, WALNUT FORK - UNNAMED TRIBUTARY	3	5B		2											5B									
LOWER WABASH	051201100303	BOONE CO	INB1033_T1001	SUGAR CREEK, WALNUT FORK - UNNAMED TRIBUTARY	3	3		3																				
LOWER WABASH	051201100303	MONTGOMERY CO	INB1033_T1002	SUGAR CREEK, WALNUT FORK - UNNAMED TRIBUTARY	3	5B		2											5B									
LOWER WABASH	05120110020010	BOONE CO	INB1041_01	PRAIRIE CREEK	3	3		3																				
LOWER WABASH	05120110020010	BOONE CO	INB1041_02	SHAW DITCH	3	3		3																				
LOWER WABASH	05120110020020	BOONE CO	INB1042_01	PRAIRIE CREEK	3	3		2																				
LOWER WABASH	051201100402	BOONE CO	INB1042_T1005	DEER CREEK	3	3		3																				
LOWER WABASH	05120110020040	BOONE CO	INB1043_01	WOLF CREEK	3	3		2																				
LOWER WABASH	05120110020040	BOONE CO	INB1043_T1006	WOLF CREEK-DIXON CREEK	3	3		2																				
LOWER WABASH	05120110020040	BOONE CO	INB1043_T1007	WOLF CREEK - UNNAMED TRIBUTARY	3	3		2																				
LOWER WABASH	05120110020050	BOONE CO	INB1044_01	GOLDSBERRY CREEK	5A	3		2						5A														
LOWER WABASH	05120110020050	BOONE CO	INB1044_T1001	SUGAR CREEK-GOLDSBERRY CREEK	3	3		2																				
LOWER WABASH	051201100405	MONTGOMERY CO	INB1045_01	SUGAR CREEK	5A	3		5A						5A			5A											

BASIN	HYDROLOGIC UNIT CODE	COUNTY	AUID	WATER_NAME	RECREATIONAL USE	FISHABLE USE	PUBLIC WATER SUPPLY	AQUATIC LIFE USE	ALGAE	AMMONIA	CHLORIDE	DIOXIN (WATER)	DISSOLVED OXYGEN	E. COLI	FREE CYANIDE	IMPAIRED BIOTIC COMMUNITIES	NUTRIENTS	OIL AND GREASE	PCBS (FISH TISSUE)	PCBS (WATER)	PESTICIDES	PH	PHOSPHORUS	SILTATION	SULFATE	TASTE AND ODOR	TOTAL MERCURY (FISH TISSUE)	TOTAL MERCURY (WATER)
LOWER WABASH	051201100405	CLINTON CO	INB1045_T1001	WHITE CREEK	3	3		3																				
LOWER WABASH	05120110020070	MONTGOMERY CO	INB1046_01	SUGAR CREEK	5A	2		2						5A														
LOWER WABASH	05120110020070	MONTGOMERY CO	INB1046_T1001	HAZEL CREEK	3	3		3																				
LOWER WABASH	05120110020070	MONTGOMERY CO	INB1046_T1002	HONEY CREEK	3	3		3																				
LOWER WABASH	05120110020070	MONTGOMERY CO	INB1046_T1003	SUGAR CREEK - UNNAMED TRIBUTARY	3	3		3																				
LOWER WABASH	051201100406	MONTGOMERY CO	INB1046_T1004	SUGAR CREEK - UNNAMED TRIBUTARY	3	3		3																				
LOWER WABASH	05120110040010	MONTGOMERY CO	INB1047_01	SUGAR CREEK	3	5B		2											5B									
LOWER WABASH	05120110040010	MONTGOMERY CO	INB1047_01	SUGAR CREEK	5A	3		2						5A														
LOWER WABASH	05120110040010	MONTGOMERY CO	INB1047_T1003	SUGAR CREEK - UNNAMED TRIBUTARY	3	5B		3											5B									
LOWER WABASH	05120110040010	MONTGOMERY CO	INB1047_T1004	SUGAR CREEK - UNNAMED TRIBUTARY	3	5B		3											5B									
LOWER WABASH	051201100501	FOUNTAIN CO	INB1051_01	SUGAR MILL CREEK	3	3		2																				
LOWER WABASH	051201100501	MONTGOMERY CO	INB1051_T1007	MCFARLAND DITCH	3	3		2																				
LOWER WABASH	051201100501	FOUNTAIN CO	INB1051_T1008	SUGAR MILL CREEK - UNNAMED TRIBUTARY	3	3		2																				
LOWER WABASH	051201100501	FOUNTAIN CO	INB1051_T1009	STILLWATER CREEK	3	3		2																				
LOWER WABASH	051201100501	FOUNTAIN CO	INB1051_T1010	STILLWATER CREEK - UNNAMED TRIBUTARY	3	3		2																				
LOWER WABASH	051201100501	FOUNTAIN CO	INB1051_T1011	SUGAR CREEK - UNNAMED TRIBUTARY	5A	3		2						5A														
LOWER WABASH	051201100502	FOUNTAIN CO	INB1052_01	SUGAR MILL CREEK	5A	3		2						5A														
LOWER WABASH	051201100502	FOUNTAIN CO	INB1052_T1001	LICK BRANCH	3	3		2																				
LOWER WABASH	051201100502	PARKE CO	INB1052_T1002	WOLF CREEK	3	3		2																				
LOWER WABASH	051201100502	FOUNTAIN CO	INB1052_T1003	BUFFALO CREEK	3	3		2																				
LOWER WABASH	051201100503	FOUNTAIN CO	INB1053_01	SUGAR MILL CREEK	3	3		2																				
LOWER WABASH	051201100503	FOUNTAIN CO	INB1053_T1001	PANTHER CREEK	2	3		2																				
LOWER WABASH	051201100503	PARKE CO	INB1053_T1002	GREEN CREEK	5A	3		2						5A		5A												
LOWER WABASH	05120110050020	MONTGOMERY CO	INB1061_01	BLACK CREEK	3	3		3																				
LOWER WABASH	05120110050020	MONTGOMERY CO	INB1061_02	BLACK CREEK	3	3		3																				
LOWER WABASH	051201100601	MONTGOMERY CO	INB1061_T1001	BLACK CREEK - UNNAMED TRIBUTARY	3	3		3																				
LOWER WABASH	051201100601	MONTGOMERY CO	INB1061_T1002	BLACK CREEK - UNNAMED TRIBUTARY	3	3		3																				
LOWER WABASH	05120110050020	MONTGOMERY CO	INB1061_T1003	BLACK CREEK - UNNAMED TRIBUTARY	3	3		3																				
LOWER WABASH	05120110050020	MONTGOMERY CO	INB1061_T1004	BLACK CREEK - UNNAMED TRIBUTARY	3	3		3																				
LOWER WABASH	05120110050020	MONTGOMERY CO	INB1061_T1005	BLACK CREEK UNNAMED TRIBUTARY	3	3		3																				
LOWER WABASH	05120110050020	MONTGOMERY CO	INB1061_T1006	BLACK CREEK - UNNAMED TRIBUTARY	3	3		3																				
LOWER WABASH	05120110050020	MONTGOMERY CO	INB1061_T1007	BLACK CREEK - UNNAMED TRIBUTARY	3	3		3																				
LOWER WABASH	05120110050030	MONTGOMERY CO	INB1062_01	BLACK CREEK	3	3		2																				
LOWER WABASH	05120110050030	MONTGOMERY CO	INB1062_T1001	BLACK CREEK - UNNAMED TRIBUTARY	3	3		2																				
LOWER WABASH	05120110050030	MONTGOMERY CO	INB1062_T1002	BLACK CREEK - UNNAMED TRIBUTARY	3	3		2																				
LOWER WABASH	05120110050030	MONTGOMERY CO	INB1062_T1003	BLACK CREEK - UNNAMED TRIBUTARY	3	3		2																				

BASIN	HYDROLOGIC UNIT CODE	COUNTY	AUID	WATER_NAME	RECREATIONAL USE	FISHABLE USE	PUBLIC WATER SUPPLY	AQUATIC LIFE USE	ALGAE	AMMONIA	CHLORIDE	DIOXIN (WATER)	DISSOLVED OXYGEN	E. COLI	FREE CYANIDE	IMPAIRED BIOTIC COMMUNITIES	NUTRIENTS	OIL AND GREASE	PCBS (FISH TISSUE)	PCBS (WATER)	PESTICIDES	PH	PHOSPHORUS	SILTATION	SULFATE	TASTE AND ODOR	TOTAL MERCURY (FISH TISSUE)	TOTAL MERCURY (WATER)
LOWER WABASH	051201100603	MONTGOMERY CO	INB1063_01	OFFIELD CREEK	3	3		2																				
LOWER WABASH	051201100603	MONTGOMERY CO	INB1063_T1001	OFFIELD CREEK - UNNAMED TRIBUTARY	3	3		3																				
LOWER WABASH	05120110050010	MONTGOMERY CO	INB1064_01	SUGAR CREEK	5A	3		5A						5A			5A											
LOWER WABASH	05120110050010	MONTGOMERY CO	INB1064_01	SUGAR CREEK	3	5B		3											5B									
LOWER WABASH	05120110050040	MONTGOMERY CO	INB1064_02	SUGAR CREEK	2	5B		3											5B									
LOWER WABASH	05120110050040	MONTGOMERY CO	INB1064_02	SUGAR CREEK	2	3		5A									5A											
LOWER WABASH	05120110050010	MONTGOMERY CO	INB1064_T1001	DRY BRANCH	3	3		3																				
LOWER WABASH	05120110050040	MONTGOMERY CO	INB1064_T1002	MILL CREEK	3	3		2																				
LOWER WABASH	05120110050040	MONTGOMERY CO	INB1064_T1003	SUGAR CREEK - UNNAMED TRIBUTARY	5A	3		2						5A														
LOWER WABASH	05120110050040	MONTGOMERY CO	INB1064_T1004	SUGAR CREEK - UNNAMED TRIBUTARY	3	3		2																				
LOWER WABASH	051201100605	MONTGOMERY CO	INB1065_01	INDIAN CREEK	3	3		2																				
LOWER WABASH	051201100605	MONTGOMERY CO	INB1065_T1002	INDIAN CREEK - UNNAMED TRIBUTARY	3	3		3																				
LOWER WABASH	051201100605	MONTGOMERY CO	INB1065_T1003	INDIAN CREEK - UNNAMED TRIBUTARY	3	3		2																				
LOWER WABASH	051201100605	MONTGOMERY CO	INB1065_T1004	INDIAN CREEK - UNNAMED TRIBUTARY	3	3		2																				
LOWER WABASH	05120110050070	MONTGOMERY CO	INB1066_05	SUGAR CREEK	2	5B		2											5B									
LOWER WABASH	05120110050060	MONTGOMERY CO	INB1066_T1005	RATTLESNAKE CREEK	3	3		3																				
LOWER WABASH	05120110050070	MONTGOMERY CO	INB1066_T1006	KARNES CREEK	3	3		3																				
LOWER WABASH	05120110050070	MONTGOMERY CO	INB1066_T1007	COMPTON BRANCH	3	3		3																				
LOWER WABASH	05120110050090	PARKE CO	INB1067_01	SUGAR CREEK	5A	3		5A						5A			5A											
LOWER WABASH	05120110050090	PARKE CO	INB1067_01	SUGAR CREEK	3	5B		3											5B									
LOWER WABASH	05120110050100	PARKE CO	INB1067_02	SUGAR CREEK	5A	3		2						5A														
LOWER WABASH	05120110050100	PARKE CO	INB1067_02	SUGAR CREEK	3	5B		2											5B									
LOWER WABASH	05120110050100	PARKE CO	INB1067_T1001	KELLER BRANCH	3	3		2																				
LOWER WABASH	05120110050100	PARKE CO	INB1067_T1002	WAPALO CREEK	3	3		2																				
LOWER WABASH	05120110050100	PARKE CO	INB1067_T1003	SUGAR CREEK - UNNAMED TRIBUTARY	3	3		2																				
LOWER WABASH	05120110060080	PARKE CO	INB1068_01	RUSH CREEK	3	3		3																				
LOWER WABASH	05120110060080	PARKE CO	INB1068_T1001	RUSH CREEK, EAST FORK	3	3		3																				
LOWER WABASH	05120110060070	PARKE CO	INB1069_01	SUGAR CREEK	3	3		5A									5A											
LOWER WABASH	05120110060070	PARKE CO	INB1069_01	SUGAR CREEK	3	5B		3											5B									
LOWER WABASH	05120110060070	PARKE CO	INB1069_T1001	ROARING CREEK	3	3		2																				
LOWER WABASH	05120110060090	PARKE CO	INB1069_T1002	SUGAR CREEK - UNNAMED TRIBUTARY	3	3		3																				
LOWER WABASH	05120110060090	PARKE CO	INB1069_T1003	SUGAR CREEK - UNNAMED TRIBUTARY	3	3		3																				
LOWER WABASH	05120110060090	PARKE CO	INB1069_T1004	SUGAR CREEK - UNNAMED TRIBUTARY	3	3		3																				
LOWER WABASH	05120110060090	PARKE CO	INB1069_T1005	SUGAR CREEK - UNNAMED TRIBUTARY	3	3		3																				
LOWER WABASH	05120110020050	BOONE CO	INB10P1017_00	OXIDATION POND	3	3		3																				
LOWER WABASH	05120110050040	MONTGOMERY CO	INB10P1018_00	SPORTSMAN CLUB LAKE	3	3		3																				

BASIN	HYDROLOGIC UNIT CODE	COUNTY	AUID	WATER_NAME	RECREATIONAL USE	FISHABLE USE	PUBLIC WATER SUPPLY	AQUATIC LIFE USE	ALGAE	AMMONIA	CHLORIDE	DIOXIN (WATER)	DISSOLVED OXYGEN	E. COLI	FREE CYANIDE	IMPAIRED BIOTIC COMMUNITIES	NUTRIENTS	OIL AND GREASE	PCBS (FISH TISSUE)	PCBS (WATER)	PESTICIDES	PH	PHOSPHORUS	SILTATION	SULFATE	TASTE AND ODOR	TOTAL MERCURY (FISH TISSUE)	TOTAL MERCURY (WATER)
LOWER WABASH	05120110050070	MONTGOMERY CO	INB10P1019_00	HOLIDAY, LAKE	3	3		3																				
LOWER WABASH	05120110050090	MONTGOMERY CO	INB10P1020_00	SHADES POND	3	3		3																				
LOWER WABASH	05120110060010	FOUNTAIN CO	INB10P1021_00	SUGAR MILL LAKE	3	3		3																				
LOWER WABASH	05120110060040	FOUNTAIN CO	INB10P1022_00	NORTH HEMLOCK LAKE	3	3		3																				
LOWER WABASH	05120110060040	FOUNTAIN CO	INB10P1023_00	SOUTH HEMLOCK LAKE	3	3		3																				
LOWER WABASH	05120110060050	FOUNTAIN CO	INB10P1024_00	PAINTER LAKE	3	3		3																				
LOWER WABASH	05120110050070	MONTGOMERY CO	INB10P1025_00	ALAMO CONSERVATION CLUB LAKE	3	3		3																				
LOWER WABASH	05120110060090	PARKE CO	INB10P1026_00	CAMP WEE-AH-POH-KO LAKE	3	3		3																				
LOWER WABASH	05120111010110	VERMILLION CO	INB1112_01	LICK RUN	3	3		3																				
LOWER WABASH	05120111010120	VERMILLION CO	INB1114_01	CRABAPPLE CREEK	3	3		2																				
LOWER WABASH	05120111020030	VERMILLION CO	INB1131_03	COAL CREEK	3	3		2																				
LOWER WABASH	05120111020030	VERMILLION CO	INB1131_T1003	COAL CREEK - UNNAMED TRIBUTARY	3	3		2																				
LOWER WABASH	05120111020030	VERMILLION CO	INB1131_T1004	COAL CREEK - UNNAMED TRIBUTARY	3	3		2																				
LOWER WABASH	051201110302	VERMILLION CO	INB1132_01	BROUILLETTS CREEK	5A	3		2						5A														
LOWER WABASH	05120111020010	VERMILLION CO	INB1132_T1001	BROUILLETTS CREEK - UNNAMED TRIBUTARY	3	3		3																				
LOWER WABASH	051201110302	VERMILLION CO	INB1132_T1002	BROUILLETTS CREEK - UNNAMED TRIBUTARY	3	3		2																				
LOWER WABASH	051201110302	VERMILLION CO	INB1132_T1003	BROUILLETTS CREEK - UNNAMED TRIBUTARY	3	3		2																				
LOWER WABASH	05120111020010	VERMILLION CO	INB1132_T1004	LITTLE CREEK	3	3		3																				
LOWER WABASH	05120111020010	VERMILLION CO	INB1132_T1005	LITTLE CREEK - UNNAMED TRIBUTARY	3	3		3																				
LOWER WABASH	05120111020010	VERMILLION CO	INB1132_T1006	LITTLE CREEK - UNNAMED TRIBUTARY	3	3		3																				
LOWER WABASH	05120111020010	VERMILLION CO	INB1132_T1006A	LITTLE CREEK - UNNAMED TRIBUTARY	3	3		3																				
LOWER WABASH	05120111020010	VERMILLION CO	INB1132_T1007	LITTLE CREEK - UNNAMED TRIBUTARY	3	3		3																				
LOWER WABASH	05120111020040	VERMILLION CO	INB1133_01	BROUILLETS CREEK	3	3		2																				
LOWER WABASH	05120111020050	VERMILLION CO	INB1133_02	BROUILLETTS CREEK	3	3		2																				
LOWER WABASH	051201110303	VERMILLION CO	INB1133_02A	BROUILLETTS CREEK - UNNAMED TRIBUTARY	3	3		3																				
LOWER WABASH	051201110303	VERMILLION CO	INB1133_02B	BROUILLETTS CREEK - UNNAMED TRIBUTARY	3	3		3																				
LOWER WABASH	051201110303	VERMILLION CO	INB1133_02C	BROUILLETTS CREEK - UNNAMED TRIBUTARY	3	3		3																				
LOWER WABASH	05120111020050	VERMILLION CO	INB1133_T1001	BROUILLETTS CREEK - UNNAMED TRIBUTARY	3	3		2																				
LOWER WABASH	05120111020050	VIGO CO	INB1133_T1003	SALT CREEK	3	3		2																				
LOWER WABASH	05120111020050	VERMILLION CO	INB1133_T1004	BROUILLETTS CREEK - UNNAMED TRIBUTARY	3	3		2																				
LOWER WABASH	05120111020050	VERMILLION CO	INB1133_T1004A	BROUILLETTS CREEK - UNNAMED TRIBUTARY	3	3		3																				
LOWER WABASH	05120111030020	CLAY CO	INB1141_01	OTTER CREEK	4A	3		2						4A														
LOWER WABASH	051201110402	CLAY CO	INB1142_01	OTTER CREEK, NORTH BRANCH	4A	3		2						4A														
LOWER WABASH	051201110402	CLAY CO	INB1142_01A	OTTER CREEK, NORTH BRANCH - UNNAMED TRIBUTARY	3	3		3																				
LOWER WABASH	051201110402	CLAY CO	INB1142_01B	OTTER CREEK, NORTH BRANCH - UNNAMED TRIBUTARY	4A	3		3						4A														
LOWER WABASH	051201110402	CLAY CO	INB1142_01C	OTTER CREEK, NORTH BRANCH - UNNAMED TRIBUTARY	4A	3		3						4A														

BASIN	HYDROLOGIC UNIT CODE	COUNTY	AUID	WATER_NAME	RECREATIONAL USE	FISHABLE USE	PUBLIC WATER SUPPLY	AQUATIC LIFE USE	ALGAE	AMMONIA	CHLORIDE	DIOXIN (WATER)	DISSOLVED OXYGEN	E. COLI	FREE CYANIDE	IMPAIRED BIOTIC COMMUNITIES	NUTRIENTS	OIL AND GREASE	PCBS (FISH TISSUE)	PCBS (WATER)	PESTICIDES	PH	PHOSPHORUS	SILTATION	SULFATE	TASTE AND ODOR	TOTAL MERCURY (FISH TISSUE)	TOTAL MERCURY (WATER)
LOWER WABASH	051201110402	PARKE CO	INB1142_T1001	EBENEZER CREEK	4A	3		3						4A														
LOWER WABASH	051201110402	PARKE CO	INB1142_T1002	BRANCH CUT CREEK	4A	3		3						4A														
LOWER WABASH	051201110402	CLAY CO	INB1142_T1003	ORCHARD RUN	5A	3		2						5A														
LOWER WABASH	051201110402	CLAY CO	INB1142_T1004	DIAMOND CREEK	4A	3		3						4A														
LOWER WABASH	051201110402	CLAY CO	INB1142_T1005	GREEN BROOK - BLUE BROOK	4A	3		2						4A														
LOWER WABASH	051201110403	VIGO CO	INB1143_01	OTTER CREEK, NORTH BRANCH	4A	3		3						4A														
LOWER WABASH	051201110403	VIGO CO	INB1143_T1001	LITTLE CREEK	4A	3		3						4A														
LOWER WABASH	051201110403	VIGO CO	INB1143_T1001A	LITTLE CREEK - UNNAMED TRIBUTARY	4A	3		3						4A														
LOWER WABASH	051201110403	VIGO CO	INB1143_T1002	OTTER CREEK, NORTH BRANCH - UNNAMED TRIBUTARY	4A	3		3						4A														
LOWER WABASH	05120111030060	VIGO CO	INB1144_01	SULPHER CREEK	4A	3		3						4A														
LOWER WABASH	05120111030060	VIGO CO	INB1144_T1001	SULPHUR CREEK - UNNAMED TRIBUTARY	4A	3		3						4A														
LOWER WABASH	05120111030060	VIGO CO	INB1144_T1001A	SULPHUR CREEK - UNNAMED TRIBUTARY	4A	3		3						4A														
LOWER WABASH	05120111030060	VIGO CO	INB1144_T1002	SULPHER CREEK - UNNAMED TRIBUTARY	3	3		3																				
LOWER WABASH	05120111030070	VIGO CO	INB1145_01	OTTER CREEK	4A	3		2						4A														
LOWER WABASH	05120111030070	VIGO CO	INB1145_T1001	SWOPE DITCH	4A	3		2						4A														
LOWER WABASH	05120111030070	VIGO CO	INB1145_T1002	OTTER CREEK - UNNAMED TRIBUTARY	4A	3		2						4A														
LOWER WABASH	05120111030030	VIGO CO	INB1146_01	OTTER CREEK	4A	3		2						4A														
LOWER WABASH	05120111030080	VIGO CO	INB1146_02	OTTER CREEK	4A	3		3						4A														
LOWER WABASH	05120111030080	VIGO CO	INB1146_03	OTTER CREEK	4A	3		5A						4A								5A						
LOWER WABASH	05120111030080	CLAY CO	INB1146_T1001	OTTER CREEK - UNNAMED TRIBUTARY	4A	3		3						4A														
LOWER WABASH	05120111050030	VIGO CO	INB1153_01	SUGAR CREEK	3	3		5A								5A												
LOWER WABASH	05120111050030	VIGO CO	INB1153_T1001	SUGAR CREEK - UNNAMED TRIBUTARY	3	3		3																				
LOWER WABASH	05120111050030	VIGO CO	INB1153_T1002	SUGAR CREEK - UNNAMED TRIBUTARY	3	3		3																				
LOWER WABASH	05120111050030	VIGO CO	INB1153_T1003	SUGAR CREEK - UNNAMED TRIBUTARY	3	3		3																				
LOWER WABASH	05120111050030	VIGO CO	INB1153_T1004	SUGAR CREEK - UNNAMED TRIBUTARY	3	3		3																				
LOWER WABASH	05120111050040	VIGO CO	INB1154_01	LITTLE SUGAR CREEK, WEST	3	3		3																				
LOWER WABASH	05120111050040	VIGO CO	INB1154_01A	LITTLE SUGAR CREEK, WEST - UNNAMED TRIBUTARY	3	3		3																				
LOWER WABASH	05120111050040	VIGO CO	INB1154_01B	LITTLE SUGAR CREEK, WEST - UNNAMED TRIBUTARY	3	3		3																				
LOWER WABASH	05120111050040	VIGO CO	INB1154_02	SUGAR CREEK	3	3		2																				
LOWER WABASH	05120111050050	VIGO CO	INB1154_03	SUGAR CREEK	3	3		5A								5A												
LOWER WABASH	05120111050050	VIGO CO	INB1154_T1001	LITTLE SUGAR CREEK, EAST	3	3		3																				
LOWER WABASH	05120111050050	VIGO CO	INB1154_T1001A	LITTLE SUGAR CREEK, EAST	3	3		3																				
LOWER WABASH	05120111050050	VIGO CO	INB1154_T1002	WOLF CREEK	3	3		3																				
LOWER WABASH	05120111050050	VIGO CO	INB1154_T1003	LITTLE SUGAR CREEK - UNNAMED TRIBUTARY	3	3		3																				
LOWER WABASH	051201110601	PARKE CO	INB1161_01	SPRING CREEK	3	3		2																				
LOWER WABASH	051201110601	PARKE CO	INB1161_T1001	SPRING CREEK - UNNAMED TRIBUTARY	3	3		2																				

BASIN	HYDROLOGIC UNIT CODE	COUNTY	AUID	WATER_NAME	RECREATIONAL USE	FISHABLE USE	PUBLIC WATER SUPPLY	AQUATIC LIFE USE	ALGAE	AMMONIA	CHLORIDE	DIOXIN (WATER)	DISSOLVED OXYGEN	E. COLI	FREE CYANIDE	IMPAIRED BIOTIC COMMUNITIES	NUTRIENTS	OIL AND GREASE	PCBS (FISH TISSUE)	PCBS (WATER)	PESTICIDES	PH	PHOSPHORUS	SILTATION	SULFATE	TASTE AND ODOR	TOTAL MERCURY (FISH TISSUE)	TOTAL MERCURY (WATER)
LOWER WABASH	051201110601	PARKE CO	INB1161_T1002	SPRING CREEK - UNNAMED TRIBUTARY	3	3		3																				
LOWER WABASH	05120111040010	VIGO CO	INB1162_01	COAL CREEK	3	3		2																				
LOWER WABASH	05120111040010	VIGO CO	INB1162_01A	COAL CREEK - UNNAMED TRIBUTARY	3	3		3																				
LOWER WABASH	05120111040010	VIGO CO	INB1162_T1001	COAL CREEK - UNNAMED TRIBUTARY	3	3		2																				
LOWER WABASH	05120111040010	VIGO CO	INB1162_T1002	COAL CREEK - UNNAMED TRIBUTARY	3	3		2																				
LOWER WABASH	05120111040010	VIGO CO	INB1162_T1003	COAL CREEK - UNNAMED TRIBUTARY	3	3		2																				
LOWER WABASH	05120111040010	VIGO CO	INB1162_T1004	COAL CREEK, NORTH	3	3		2																				
LOWER WABASH	05120111040030	VIGO CO	INB1163_01	LOST CREEK	3	3		3																				
LOWER WABASH	05120111040030	VIGO CO	INB1163_01A	LOST CREEK - UNNAMED TRIBUTARY	3	3		3																				
LOWER WABASH	05120111040030	VIGO CO	INB1163_T1001	LOST CREEK - UNNAMED TRIBUTARY	3	3		3																				
LOWER WABASH	05120111040030	VIGO CO	INB1163_T1002	LOST CREEK, SOUTH FORK	3	3		3																				
LOWER WABASH	05120111040040	VIGO CO	INB1163_T1003	LITTLE LOST CREEK	3	3		2																				
LOWER WABASH	05120111040030	VIGO CO	INB1163_T1003A	LITTLE LOST CREEK - UNNAMED TRIBUTARY	3	3		3																				
LOWER WABASH	05120111030080	VIGO CO	INB1164_01	WABASH RIVER	4A	3		5A						4A			5A											
LOWER WABASH	05120111030080	VIGO CO	INB1164_01	WABASH RIVER	4A	5B		3						4A					5B									
LOWER WABASH	05120111030080	VIGO CO	INB1164_01A	WABASH AND ERIE CANAL	3	3		3																				
LOWER WABASH	05120111040020	VIGO CO	INB1164_02	WABASH RIVER	4A	3		5A						4A			5A											
LOWER WABASH	05120111040020	VIGO CO	INB1164_02	WABASH RIVER	4A	5B		3						4A					5B									
LOWER WABASH	05120111040020	VIGO CO	INB1164_02A	WABASH RIVER - UNNAMED TRIBUTARY	3	3		3																				
LOWER WABASH	05120111040020	VIGO CO	INB1164_02B	WABASH RIVER - UNNAMED TRIBUTARY	3	3		3																				
LOWER WABASH	05120111040020	VIGO CO	INB1164_T1001	SALT CREEK, SOUTH	3	3		3																				
LOWER WABASH	05120111040020	VIGO CO	INB1164_T1002	WABASH RIVER - UNNAMED TRIBUTARY	3	3		3																				
LOWER WABASH	05120111040020	VIGO CO	INB1164_T1002A	WABASH RIVER - UNNAMED TRIBUATRY	3	3		3																				
LOWER WABASH	05120111040020	VIGO CO	INB1164_T1003	WABASH AND ERIE CANAL	3	3		3																				
LOWER WABASH	05120111040050	VIGO CO	INB1165_03	WABASH RIVER	4A	3		5A						4A			5A											
LOWER WABASH	05120111040050	VIGO CO	INB1165_03	WABASH RIVER	4A	5B		3						4A					5B									
LOWER WABASH	05120111040050	VIGO CO	INB1165_03A	WABASH RIVER - UNNAMED TRIBUTARY	3	3		3																				
LOWER WABASH	05120111040050	VIGO CO	INB1165_03B	WABASH RIVER - UNNAMED TRIBUTARY	3	3		3																				
LOWER WABASH	05120111040050	VIGO CO	INB1165_T1001	WABASH RIVER - UNNAMED TRIBUTARY	3	3		3																				
LOWER WABASH	05120111040050	VIGO CO	INB1165_T1002	WABASH RIVER - UNNAMED TRIBUTARY	3	3		3																				
LOWER WABASH	05120111040050	VIGO CO	INB1165_T1003	WABASH RIVER - UNNAMED TRIBUTARY	3	3		3																				
LOWER WABASH	05120111060010	VIGO CO	INB1171_01	HONEY CREEK	3	3		3																				
LOWER WABASH	05120111060010	VIGO CO	INB1171_01A	HONEY CREEK - UNNAMED TRIBUTARY	3	3		3																				
LOWER WABASH	05120111060010	CLAY CO	INB1171_T1001	HONEY CREEK - UNNAMED TRIBUTARY	3	3		3																				
LOWER WABASH	05120111060010	CLAY CO	INB1171_T1001A	HONEY CREEK - UNNAMED TRIBUTARY	3	3		3																				
LOWER WABASH	05120111060010	CLAY CO	INB1171_T1001B	HONEY CREEK - UNNAMED TRIBUTARY	3	3		3																				

BASIN	HYDROLOGIC UNIT CODE	COUNTY	AUID	WATER_NAME	RECREATIONAL USE	FISHABLE USE	PUBLIC WATER SUPPLY	AQUATIC LIFE USE	ALGAE	AMMONIA	CHLORIDE	DIOXIN (WATER)	DISSOLVED OXYGEN	E. COLI	FREE CYANIDE	IMPAIRED BIOTIC COMMUNITIES	NUTRIENTS	OIL AND GREASE	PCBS (FISH TISSUE)	PCBS (WATER)	PESTICIDES	PH	PHOSPHORUS	SILTATION	SULFATE	TASTE AND ODOR	TOTAL MERCURY (FISH TISSUE)	TOTAL MERCURY (WATER)
LOWER WABASH	05120111060010	CLAY CO	INB1171_T1001C	HONEY CREEK - UNNAMED TRIBUTARY	3	3		3																				
LOWER WABASH	05120111060010	CLAY CO	INB1171_T1001D	HONEY CREEK - UNNAMED TRIBUTARY	3	3		3																				
LOWER WABASH	05120111060010	VIGO CO	INB1171_T1002	HONEY CREEK - UNNAMED TRIBUTARY	3	3		3																				
LOWER WABASH	05120111060010	CLAY CO	INB1171_T1002A	HONEY CREEK - UNNAMED TRIBUTARY	3	3		3																				
LOWER WABASH	05120111060010	CLAY CO	INB1171_T1002B	HONEY CREEK - UNNAMED TRIBUTARY	3	3		3																				
LOWER WABASH	05120111060020	VIGO CO	INB1172_01	HONEY CREEK	3	3		3																				
LOWER WABASH	05120111060020	VIGO CO	INB1172_02	WABASH AND ERIE CANAL	3	3		3																				
LOWER WABASH	05120111060020	VIGO CO	INB1172_T1001	HONEY CREEK - UNNAMED TRIBUTARY	3	3		3																				
LOWER WABASH	05120111060020	VIGO CO	INB1172_T1003	HONEY CREEK - UNNAMED TRIBUTARY	3	3		3																				
LOWER WABASH	05120111060040	VIGO CO	INB1173_01	PAINT MILL LAKE OUTLET TRIBUTARY	3	3		3																				
LOWER WABASH	05120111060040	VIGO CO	INB1173_01A	PAINT MILL CREEK INLET	3	3		3																				
LOWER WABASH	05120111060040	VIGO CO	INB1173_01B	PAINT MILL CREEK INLET	3	3		3																				
LOWER WABASH	05120111060040	VIGO CO	INB1173_T1001	ISREAL LAKE OUTLET	3	3		3																				
LOWER WABASH	05120111060040	VIGO CO	INB1173_T1001A	LAKE NOJI INLET	3	3		3																				
LOWER WABASH	051201110703	VIGO CO	INB1173_T1002	PAINT MILL CREEK - UNNAMED TRIBUTARYTRIBUTARY	3	3		3																				
LOWER WABASH	05120111060040	VIGO CO	INB1173_T1002A	PAINT MILL CREEK - UNNAMED TRIBUTARY	3	3		3																				
LOWER WABASH	051201110703	VIGO CO	INB1173_T1003	PAINT MILL CREEK - UNNAMED TRIBUTARY	3	3		3																				
LOWER WABASH	05120111060070	VIGO CO	INB1174_01	HONEY CREEK	3	3		2																				
LOWER WABASH	051201110704	VIGO CO	INB1174_02	HONEY CREEK	5A	3		2						5A														
LOWER WABASH	05120111060060	VIGO CO	INB1174_T1001	LITTLE HONEY CREEK	3	3		3																				
LOWER WABASH	05120111060060	VIGO CO	INB1174_T1001A	LITTLE HONEY CREEK - UNNAMED TRIBUTARY	3	3		3																				
LOWER WABASH	05120111060060	VIGO CO	INB1174_T1002	LITTLE HONEY CREEK	3	3		3																				
LOWER WABASH	051201110704	VIGO CO	INB1174_T1003	HONEY CREEK - UNNAMED TRIBUTARY	3	3		3																				
LOWER WABASH	05120111070030	VIGO CO	INB1192_01	CLEAR CREEK	3	3		3																				
LOWER WABASH	05120111070030	VIGO CO	INB1192_T1001	CLEAR CREEK - UNNAMED TRIBUTARY	3	3		3																				
LOWER WABASH	05120111070030	VIGO CO	INB1192_T1002	CLEAR CREEK	3	3		3																				
LOWER WABASH	05120111070030	VIGO CO	INB1192_T1003	CLEAR CREEK - UNNAMED TRIBUTARY	3	3		3																				
LOWER WABASH	05120111070030	VIGO CO	INB1192_T1004	WABASH RIVER - UNNAMED TRIBUTARY	3	3		3																				
LOWER WABASH	05120111070040	VIGO CO	INB1194_01	WABASH RIVER	4A	5B		2						4A					5B									
LOWER WABASH	05120111070040	VIGO CO	INB1194_01A	WABASH RIVER - UNNAMED TRIBUTARY	3	3		3																				
LOWER WABASH	05120111070040	VIGO CO	INB1194_T1001	WABASH RIVER - UNNAMED TRIBUTARY	3	3		3																				
LOWER WABASH	05120111070040	VIGO CO	INB1194_T1002	HAWKS CREEK	3	3		3																				
LOWER WABASH	051201110904	VIGO CO	INB1194_T1003	HAYWORTH SLOUGH	3	3		3																				
LOWER WABASH	05120111070040	VIGO CO	INB1194_T1003A	HAYWORTH SLOUGH - UNNAMED TRIBUTARY	3	3		3																				
LOWER WABASH	05120111070040	VIGO CO	INB1194_T1004	HAYWORTH SLOUGH - UNNAMED TRIBUTARY	3	3		3																				
LOWER WABASH	051201110904	VIGO CO	INB1194_T1005	MCFARLAND DITCH	3	3		3																				

BASIN	HYDROLOGIC UNIT CODE	COUNTY	AUID	WATER_NAME	RECREATIONAL USE	FISHABLE USE	PUBLIC WATER SUPPLY	AQUATIC LIFE USE	ALGAE	AMMONIA	CHLORIDE	DIOXIN (WATER)	DISSOLVED OXYGEN	E. COLI	FREE CYANIDE	IMPAIRED BIOTIC COMMUNITIES	NUTRIENTS	OIL AND GREASE	PCBS (FISH TISSUE)	PCBS (WATER)	PESTICIDES	PH	PHOSPHORUS	SILTATION	SULFATE	TASTE AND ODOR	TOTAL MERCURY (FISH TISSUE)	TOTAL MERCURY (WATER)
LOWER WABASH	05120111070040	VIGO CO	INB1194_T1006	HAYWORTH SLOUGH - UNNAMED TRIBUTARY	3	3		3																				
LOWER WABASH	05120111070040	VIGO CO	INB1194_T1006A	HAYWORTH SLOUGH - UNNAMED TRIBUTARY	3	3		3																				
LOWER WABASH	05120111090010	VIGO CO	INB11B1_01	SUGAR CREEK (ILLINOIS)	3	3		3																				
LOWER WABASH	05120111090040	SULLIVAN CO	INB11B3_01	WABASH RIVER	4A	5B		2						4A					5B									
LOWER WABASH	05120111090040	VIGO CO	INB11B3_T1001	JONES BAYOU	3	3		3																				
LOWER WABASH	05120111090040	VIGO CO	INB11B3_T1002	OXENDINE BAYOU	3	3		3																				
LOWER WABASH	05120111100020	VIGO CO	INB11B4_01	PRAIRIE CREEK	3	3		2																				
LOWER WABASH	05120111100020	VIGO CO	INB11B4_01A	PRAIRIE CREEK - UNNAMED TRIBUTARY	3	3		2																				
LOWER WABASH	05120111100020	VIGO CO	INB11B4_T1001	PRAIRIE CREEK - UNNAMED TRIBUTARY	3	3		2																				
LOWER WABASH	05120111100020	VIGO CO	INB11B4_T1002	PRAIRIE CREEK - UNNAMED TRIBUTARY	3	3		2																				
LOWER WABASH	05120111100020	VIGO CO	INB11B4_T1003	PRAIRIE CREEK - UNNAMED TRIBUTARY	3	3		2																				
LOWER WABASH	05120111100020	VIGO CO	INB11B4_T1004	PRAIRIE CREEK	3	3		2																				
LOWER WABASH	05120111100020	VIGO CO	INB11B4_T1005	PRAIRIE CREEK - UNNAMED TRIBUTARY	3	3		2																				
LOWER WABASH	05120111100030	VIGO CO	INB11B5_01	PRAIRIE CREEK	3	3		2																				
LOWER WABASH	05120111100030	VIGO CO	INB11B5_T1001	GREENFIELD BAYOU	3	3		2																				
LOWER WABASH	05120111100030	VIGO CO	INB11B5_T1001A	GREENFIELD BAYOU - UNNAMED TRIBUTARY	3	3		3																				
LOWER WABASH	05120111100030	VIGO CO	INB11B5_T1001B	GREENFIELD BAYOU - UNNAMED TRIBUTARY	3	3		3																				
LOWER WABASH	05120111100030	VIGO CO	INB11B5_T1004	PRAIRIE CREEK - UNNAMED TRIBUTARY	3	3		3																				
LOWER WABASH	05120111100030	VIGO CO	INB11B5_T1005	PRAIRIE CREEK - UNNAMED TRIBUTARY	3	3		3																				
LOWER WABASH	05120111100050	SULLIVAN CO	INB11B6_01	WABASH RIVER	4A	5B		2						4A					5B									
LOWER WABASH	051201111106	SULLIVAN CO	INB11B6_01A	WABASH RIVER - UNNAMED TRIBUTARY	3	3	3	3																				
LOWER WABASH	051201111106	SULLIVAN CO	INB11B6_T1001	WABASH RIVER - UNNAMED TRIBUTARY	3	3	3	3																				
LOWER WABASH	051201111106	SULLIVAN CO	INB11B6_T1002	WABASH RIVER - UNNAMED TRIBUTARY	3	3	3	3																				
LOWER WABASH	051201111106	SULLIVAN CO	INB11B6_T1003	WABASH RIVER - UNNAMED TRIBUTARY	3	3	3	3																				
LOWER WABASH	051201111106	SULLIVAN CO	INB11B6_T1004	WABASH RIVER - UNNAMED TRIBUTARY	3	3	3	3																				
LOWER WABASH	051201111106	SULLIVAN CO	INB11B6_T1005	WABASH RIVER - UNNAMED TRIBUTARY	3	3	3	3																				
LOWER WABASH	051201111201	VIGO CO	INB11C1_02	TURMAN CREEK	5A	3		5A						5A		5A												
LOWER WABASH	051201111201	SULLIVAN CO	INB11C1_02A	TURMAN CREEK - UNNAMED TRIBUTARY	3	3		3																				
LOWER WABASH	051201111201	SULLIVAN CO	INB11C1_02B	TURMAN CREEK - UNNAMED TRIBUTARY	3	3		3																				
LOWER WABASH	051201111201	SULLIVAN CO	INB11C1_02C	TURMAN CREEK - UNNAMED TRIBUTARY	3	3		3																				
LOWER WABASH	051201111201	SULLIVAN CO	INB11C1_T1001	TURMAN CREEK - UNNAMED TRIBUTARY	5A	3		3						5A														
LOWER WABASH	051201111201	SULLIVAN CO	INB11C1_T1002	TURMAN CREEK - UNNAMED TRIBUTARY	5A	3		3						5A														
LOWER WABASH	051201111201	SULLIVAN CO	INB11C1_T1003	TURMAN CREEK - UNNAMED TRIBUTARY	5A	3		3						5A														
LOWER WABASH	051201111201	SULLIVAN CO	INB11C1_T1004	HAUGER CREEK	3	3		3																				
LOWER WABASH	051201111202	SULLIVAN CO	INB11C2_01	WABASH RIVER	3	3		3																				
LOWER WABASH	051201111202	SULLIVAN CO	INB11C2_T1001	WEST FORK	3	3		3																				

BASIN	HYDROLOGIC UNIT CODE	COUNTY	AUID	WATER_NAME	RECREATIONAL USE	FISHABLE USE	PUBLIC WATER SUPPLY	AQUATIC LIFE USE	ALGAE	AMMONIA	CHLORIDE	DIOXIN (WATER)	DISSOLVED OXYGEN	E. COLI	FREE CYANIDE	IMPAIRED BIOTIC COMMUNITIES	NUTRIENTS	OIL AND GREASE	PCBS (FISH TISSUE)	PCBS (WATER)	PESTICIDES	PH	PHOSPHORUS	SILTATION	SULFATE	TASTE AND ODOR	TOTAL MERCURY (FISH TISSUE)	TOTAL MERCURY (WATER)
LOWER WABASH	051201111202	SULLIVAN CO	INB11C2_T1002	WEST FORK	3	3		3																				
LOWER WABASH	051201111202	SULLIVAN CO	INB11C2_T1003	WABASH RIVER - UNNAMED TRIBUTARY	3	3		3																				
LOWER WABASH	051201111202	SULLIVAN CO	INB11C2_T1004	WABASH RIVER - UNNAMED TRIBUTARY	3	3		3																				
LOWER WABASH	05120111130040	SULLIVAN CO	INB11C2_T1005	SUGAR CREEK	3	3		3																				
LOWER WABASH	051201111202	SULLIVAN CO	INB11C2_T1006	SUGAR CREEK - UNNAMED TRIBUTARY	3	3		3																				
LOWER WABASH	051201111202	SULLIVAN CO	INB11C2_T1007	SUGAR CREEK - UNNAMED TRIBUTARY	3	3		3																				
LOWER WABASH	051201111202	SULLIVAN CO	INB11C2_T1008	SUGAR CREEK - UNNAMED TRIBUTARY	3	3		3																				
LOWER WABASH	051201111202	SULLIVAN CO	INB11C2_T1009	SUGAR CREEK - UNNAMED TRIBUTARY	3	3		3																				
LOWER WABASH	051201111203	SULLIVAN CO	INB11C3_01	TURMAN CREEK	5A	3		5A						5A		5A												
LOWER WABASH	051201111203	SULLIVAN CO	INB11C3_01A	TURMAN CREEK - UNNAMED TRIBUTARY	3	3		3																				
LOWER WABASH	051201111203	SULLIVAN CO	INB11C3_01B	TURMAN CREEK - UNNAMED TRIBUTARY	3	3		3																				
LOWER WABASH	051201111203	SULLIVAN CO	INB11C3_T1001	TURMAN CREEK - UNNAMED TRIBUTARY	3	3		3																				
LOWER WABASH	051201111203	SULLIVAN CO	INB11C3_T1002	TURMAN CREEK - UNNAMED TRIBUTARY	3	3		3																				
LOWER WABASH	051201111203	SULLIVAN CO	INB11C3_T1004	TURMAN CREEK - UNNAMED TRIBUTARY	3	3		3																				
LOWER WABASH	051201111203	SULLIVAN CO	INB11C3_T1006	TURMAN CREEK - UNNAMED TRIBUTARY	3	3		3																				
LOWER WABASH	051201111203	SULLIVAN CO	INB11C3_T1008	TURMAN CREEK - UNNAMED TRIBUTARY	3	3		3																				
LOWER WABASH	051201111203	SULLIVAN CO	INB11C3_T1009	TURMAN CREEK - UNNAMED TRIBUTARY	3	3		3																				
LOWER WABASH	051201111203	SULLIVAN CO	INB11C3_T1010	TURMAN CREEK - UNNAMED TRIBUTARY	3	3		3																				
LOWER WABASH	051201111203	SULLIVAN CO	INB11C3_T1011	TURMAN CREEK - UNNAMED TRIBUTARY	3	3		3																				
LOWER WABASH	051201111203	SULLIVAN CO	INB11C3_T1012	TURMAN CREEK - UNNAMED TRIBUTARY	3	3		3																				
LOWER WABASH	05120111120040	SULLIVAN CO	INB11D3_01	WABASH RIVER	4A	5B		3						4A					5B									
LOWER WABASH	051201111303	SULLIVAN CO	INB11D3_01A	WABASH RIVER - UNNAMED TRIBUTARY	3	3		3																				
LOWER WABASH	05120111120040	SULLIVAN CO	INB11D3_T1001	KELLY BAYOU	3	3		3																				
LOWER WABASH	051201111501	VIGO CO	INB11F1_01	BUSSERON CREEK	3	3		3																				
LOWER WABASH	051201111501	VIGO CO	INB11F1_T1001	BUSSERON CREEK - UNNAMED TRIBUTARY	3	3		2																				
LOWER WABASH	051201111501	SULLIVAN CO	INB11F1_T1002	BUSSERON CREEK - UNNAMED TRIBUTARY	3	3		2																				
LOWER WABASH	051201111501	SULLIVAN CO	INB11F1_T1005	BUSSERON CREEK, EAST FORK	3	3		2																				
LOWER WABASH	051201111501	SULLIVAN CO	INB11F1_T1006	BUSSERON CREEK	3	3		2																				
LOWER WABASH	051201111501	SULLIVAN CO	INB11F1_T1007	BUSSERON CREEK, EAST FORK - UNNAMED TRIBUTARY	3	3		3																				
LOWER WABASH	051201111502	SULLIVAN CO	INB11F2_01	BUSSERON CREEK	3	3		2																				
LOWER WABASH	051201111502	SULLIVAN CO	INB11F2_02	BUSSERON CREEK, WEST FORK	5A	3		2						5A														
LOWER WABASH	051201111503	SULLIVAN CO	INB11F3_01	BIG BRANCH	3	3		5A								5A												
LOWER WABASH	051201111503	SULLIVAN CO	INB11F3_01A	SHAKAMAK LAKE INLET	3	3		3																				
LOWER WABASH	051201111503	CLAY CO	INB11F3_01B	SHAKAMAK LAKE INLET	3	3		3																				
LOWER WABASH	051201111503	CLAY CO	INB11F3_01C	SHAKAMAK LAKE INLET	3	3		3																				
LOWER WABASH	051201111503	GREENE CO	INB11F3_T1001	BIG BRANCH - UNNAMED TRIBUTARY	3	3		3																				

BASIN	HYDROLOGIC UNIT CODE	COUNTY	AUID	WATER_NAME	RECREATIONAL USE	FISHABLE USE	PUBLIC WATER SUPPLY	AQUATIC LIFE USE	ALGAE	AMMONIA	CHLORIDE	DIOXIN (WATER)	DISSOLVED OXYGEN	E. COLI	FREE CYANIDE	IMPAIRED BIOTIC COMMUNITIES	NUTRIENTS	OIL AND GREASE	PCBS (FISH TISSUE)	PCBS (WATER)	PESTICIDES	PH	PHOSPHORUS	SILTATION	SULFATE	TASTE AND ODOR	TOTAL MERCURY (FISH TISSUE)	TOTAL MERCURY (WATER)
LOWER WABASH	051201111503	SULLIVAN CO	INB11F3_T1002	BIG BRANCH - UNNAMED TRIBUTARY	3	3		3																				
LOWER WABASH	051201111503	GREENE CO	INB11F3_T1003	POSSUM HOLLOW	3	3		5A								5A												
LOWER WABASH	051201111503	GREENE CO	INB11F3_T1003A	POSSUM HOLLOW - UNNAMED TRIBUTARY	3	3		3																				
LOWER WABASH	051201111503	SULLIVAN CO	INB11F3_T1004	BIG BRANCH - UNNAMED TRIBUTARY	3	3		3																				
LOWER WABASH	051201111503	SULLIVAN CO	INB11F3_T1005	BIG BRANCH - UNNAMED TIRBUTARY	3	3		3																				
LOWER WABASH	051201111503	SULLIVAN CO	INB11F3_T1005A	BIG BRANCH - UNNAMED TRIBUTARY	3	3		3																				
LOWER WABASH	051201111503	SULLIVAN CO	INB11F3_T1006	BIG BRANCH - UNNAMED TRIBUTARY	3	3		3																				
LOWER WABASH	051201111503	SULLIVAN CO	INB11F3_T1006A	BIG BRANCH - UNNAMED TIRBUTARY	3	3		3																				
LOWER WABASH	051201111504	SULLIVAN CO	INB11F4_01	BIG BRANCH	3	3		5A								5A												
LOWER WABASH	051201111504	SULLIVAN CO	INB11F4_01A	BIG BRANCH - UNNAMED TRIBUTARY	3	3		3																				
LOWER WABASH	051201111504	GREENE CO	INB11F4_T1001	MUD CREEK	3	3		5A								5A	5A											
LOWER WABASH	051201111504	SULLIVAN CO	INB11F4_T1002	MUD CREEK - UNNAMED TRIBUTARY	3	3		3																				
LOWER WABASH	051201111504	SULLIVAN CO	INB11F4_T1003	MUD CREEK	3	3		5A								5A	5A											
LOWER WABASH	051201111504	SULLIVAN CO	INB11F4_T1003A	MUD CREEK - UNNAMED TRIBUTARY	3	3		3																				
LOWER WABASH	051201111504	SULLIVAN CO	INB11F4_T1003B	MUD CREEK - UNNAMED TRIBUTARY	3	3		3																				
LOWER WABASH	051201111505	SULLIVAN CO	INB11F5_01	BUSSERON CREEK	3	5B		3																			5B	
LOWER WABASH	051201111505	SULLIVAN CO	INB11F5_01	BUSSERON CREEK	3	3		5A					5A			5A												
LOWER WABASH	051201111505	SULLIVAN CO	INB11F5_T1001	BUSSERON CREEK - UNNAMED TRIBUTARY	3	3		3																				
LOWER WABASH	051201111506	SULLIVAN CO	INB11F5_T1002	KETTLE CREEK	3	3		5A					5A															
LOWER WABASH	051201111505	SULLIVAN CO	INB11F5_T1003	SULPHUR CREEK	3	3		5A								5A	5A					5A						
LOWER WABASH	051201111505	SULLIVAN CO	INB11F5_T1004	SULPHUR CREEK - UNNAMED TRIBUTARY	3	3		3																				
LOWER WABASH	051201111505	SULLIVAN CO	INB11F5_T1005	SULPHUR CREEK	3	3		5A								5A	5A					5A						
LOWER WABASH	051201111505	SULLIVAN CO	INB11F5_T1005A	SULPHUR CREEK - UNNAMED TRIBUTARY	3	3		3																				
LOWER WABASH	051201111505	SULLIVAN CO	INB11F5_T1005B	SULPHUR CREEK - UNNAMED TRIBUTARY	3	3		3																				
LOWER WABASH	051201111505	SULLIVAN CO	INB11F5_T1006	SULPHUR CREEK	3	3		2																				
LOWER WABASH	051201111505	SULLIVAN CO	INB11F5_T1007	BUSSERON CREEK - UNNAMED TRIBUTARY	3	3		3																				
LOWER WABASH	051201111506	SULLIVAN CO	INB11F6_01	BUSSERON CREEK	3	3		5A								5A												
LOWER WABASH	051201111506	SULLIVAN CO	INB11F6_01A	BUSSERON CREEK - UNNAMED TRIBUTARY	3	3		3																				
LOWER WABASH	051201111506	SULLIVAN CO	INB11F6_01B	BUSSERON CREEK - UNNAMED TRIBUTARY	3	3		3																				
LOWER WABASH	051201111506	SULLIVAN CO	INB11F6_01C	BUSSERON CREEK - UNNAMED TRIBUTARY	3	3		3																				
LOWER WABASH	051201111506	SULLIVAN CO	INB11F6_01D	BUSSERON CREEK - UNNAMED TRIBUTARY	3	3		3																				
LOWER WABASH	051201111506	SULLIVAN CO	INB11F6_01E	BUSSERON CREEK - UNNAMED TRIBUTARY	3	3		3																				
LOWER WABASH	051201111506	SULLIVAN CO	INB11F6_02	KETTLE CREEK	3	3		5A					5A															
LOWER WABASH	051201111506	SULLIVAN CO	INB11F6_02A	KETTLE CREEK - UNNAMED TRIBUTARY	3	3		3																				
LOWER WABASH	051201111506	SULLIVAN CO	INB11F6_T1001	KETTLE CREEK	3	3		5A								5A	5A											
LOWER WABASH	051201111506	SULLIVAN CO	INB11F6_T1002	BUSSERON CREEK - UNNAMED TRIBUTARY	3	3		3																				

BASIN	HYDROLOGIC UNIT CODE	COUNTY	AUID	WATER_NAME	RECREATIONAL USE	FISHABLE USE	PUBLIC WATER SUPPLY	AQUATIC LIFE USE	ALGAE	AMMONIA	CHLORIDE	DIOXIN (WATER)	DISSOLVED OXYGEN	E. COLI	FREE CYANIDE	IMPAIRED BIOTIC COMMUNITIES	NUTRIENTS	OIL AND GREASE	PCBS (FISH TISSUE)	PCBS (WATER)	PESTICIDES	PH	PHOSPHORUS	SILTATION	SULFATE	TASTE AND ODOR	TOTAL MERCURY (FISH TISSUE)	TOTAL MERCURY (WATER)
LOWER WABASH	051201111506	SULLIVAN CO	INB11F6_T1003	BUSSERON CREEK - UNNAMED TRIBUTARY	3	3		3																				
LOWER WABASH	051201111506	SULLIVAN CO	INB11F6_T1004	BUSSERON CREEK - UNNAMED TRIBUTARY	3	3		3																				
LOWER WABASH	051201111507	SULLIVAN CO	INB11F7_01	BUTTERMILK CREEK	3	3		5A								5A												
LOWER WABASH	051201111507	SULLIVAN CO	INB11F7_01A	DUGGER CREEK INLET	3	3		3																				
LOWER WABASH	051201111507	SULLIVAN CO	INB11F7_01B	BUTTERMILK CREEK - UNNAMED TRIBUTARY	3	3		3																				
LOWER WABASH	051201111507	SULLIVAN CO	INB11F7_01C	BUTTERMILK CREEK - UNNAMED TRIBUTARY	3	3		3																				
LOWER WABASH	051201111507	SULLIVAN CO	INB11F7_02	BUTTERMILK CREEK - UNNAMED TRIBUTARY	3	3		2																				
LOWER WABASH	051201111507	SULLIVAN CO	INB11F7_03	BUTTERMILK CREEK	3	3		2																				
LOWER WABASH	051201111507	SULLIVAN CO	INB11F7_04	BUTTERMILK CREEK - UNNAMED TRIBUTARY	3	3		3																				
LOWER WABASH	051201111507	SULLIVAN CO	INB11F7_T1001	BUTTERMILK CREEK - UNNAMED TRIBUTARY	3	3		3																				
LOWER WABASH	051201111507	SULLIVAN CO	INB11F7_T1002	BUTTERMILK CREEK - UNNAMED TRIBUTARY	3	3		3																				
LOWER WABASH	051201111507	SULLIVAN CO	INB11F7_T1003	BUTTERMILK CREEK - UNNAMED TRIBUTARY	3	3		2																				
LOWER WABASH	051201111507	SULLIVAN CO	INB11F8_01	BUSSERON CREEK	3	3		5A								5A												
LOWER WABASH	051201111508	SULLIVAN CO	INB11F8_02	BUSSERON CREEK	3	3		3																				
LOWER WABASH	051201111508	SULLIVAN CO	INB11F8_T1001	MORRISON CREEK	3	3		2																				
LOWER WABASH	051201111508	SULLIVAN CO	INB11F8_T1001A	MORRISON CREEK - UNNAMED TRIBUTARY	3	3		3																				
LOWER WABASH	051201111508	SULLIVAN CO	INB11F8_T1001B	MORRISON CREEK - UNNAMED TRIBUTARY	3	3		3																				
LOWER WABASH	051201111508	SULLIVAN CO	INB11F8_T1002	MORRISON CREEK	3	3		2																				
LOWER WABASH	051201111508	SULLIVAN CO	INB11F8_T1003	BUSSERON CREEK - UNNAMED TRIBUTARY	3	3		3																				
LOWER WABASH	051201111509	SULLIVAN CO	INB11F9_01	BUSSERON CREEK	3	3		5A								5A												
LOWER WABASH	051201111509	SULLIVAN CO	INB11F9_T1001	ROBBINS BRANCH	3	3		5A								5A	5A											
LOWER WABASH	05120111160100	SULLIVAN CO	INB11F9_T1002	BUCK CREEK	3	3		2																				
LOWER WABASH	051201111509	SULLIVAN CO	INB11F9_T1003	BUCK CREEK	3	3		5A								5A	5A											
LOWER WABASH	051201111509	SULLIVAN CO	INB11F9_T1004	BUCK CREEK - UNNAMED TRIBUTARY	3	3		5A								5A	5A											
LOWER WABASH	051201111509	SULLIVAN CO	INB11F9_T1005	BUCK CREEK - UNNAMED TRIBUTARY	3	3		3																				
LOWER WABASH	051201111510	SULLIVAN CO	INB11FA_01	MIDDLE FORK CREEK	3	3		2																				
LOWER WABASH	051201111510	SULLIVAN CO	INB11FA_02	MIDDLE FORK CREEK	3	3		2																				
LOWER WABASH	051201111510	SULLIVAN CO	INB11FA_T1001	MIDDLE FORK CREEK - UNNAMED TRIBUTARY	3	3		3																				
LOWER WABASH	051201111510	SULLIVAN CO	INB11FA_T1002	MIDDLE FORK CREEK - UNNAMED TRIBUTARY	3	3		3																				
LOWER WABASH	051201111510	SULLIVAN CO	INB11FA_T1003	MIDDLE FORK CREEK - UNNAMED TRIBUTARY	3	3		3																				
LOWER WABASH	051201111510	SULLIVAN CO	INB11FA_T1004	MIDDLE FORK CREEK - UNNAMED TRIBUTARY	3	3		2																				
LOWER WABASH	051201111510	SULLIVAN CO	INB11FA_T1005	MIDDLE FORK CREEK - UNNAMED TRIBUTARY	3	3		3																				
LOWER WABASH	051201111510	SULLIVAN CO	INB11FA_T1006	MIDDLE FORK CREEK - UNNAMED TRIBUTARY	3	3		3																				
LOWER WABASH	051201111510	SULLIVAN CO	INB11FA_T1007	MIDDLE FORK CREEK - UNNAMED TRIBUTARY	3	3		3																				
LOWER WABASH	051201111510	SULLIVAN CO	INB11FA_T1008	BEAR RUN	3	3		3																				
LOWER WABASH	05120111150050	SULLIVAN CO	INB11FB_01	ROGERS DITCH	3	3		3																				

BASIN	HYDROLOGIC UNIT CODE	COUNTY	AUID	WATER_NAME	RECREATIONAL USE	FISHABLE USE	PUBLIC WATER SUPPLY	AQUATIC LIFE USE	ALGAE	AMMONIA	CHLORIDE	DIOXIN (WATER)	DISSOLVED OXYGEN	E. COLI	FREE CYANIDE	IMPAIRED BIOTIC COMMUNITIES	NUTRIENTS	OIL AND GREASE	PCBS (FISH TISSUE)	PCBS (WATER)	PESTICIDES	PH	PHOSPHORUS	SILTATION	SULFATE	TASTE AND ODOR	TOTAL MERCURY (FISH TISSUE)	TOTAL MERCURY (WATER)
LOWER WABASH	051201111511	SULLIVAN CO	INB11FB_T1001	ROGERS DITCH - UNNAMED TRIBUTARY	3	3		3																				
LOWER WABASH	051201111511	SULLIVAN CO	INB11FB_T1002	ROGERS DITCH - UNNAMED TRIBUTARY	3	3		3																				
LOWER WABASH	051201111512	SULLIVAN CO	INB11FC_01	BUSSERON CREEK	3	3		5A								5A												
LOWER WABASH	051201111512	SULLIVAN CO	INB11FC_02	BUSSERON CREEK	2	3		2																				
LOWER WABASH	051201111512	SULLIVAN CO	INB11FC_T1001	BUSSERON CREEK - UNNAMED TRIBUTARY	3	3		3																				
LOWER WABASH	051201111512	SULLIVAN CO	INB11FC_T1002	BUSSERON CREEK - UNNAMED TRIBUTARY	3	3		2																				
LOWER WABASH	051201111512	SULLIVAN CO	INB11FC_T1003	BUSSERON CREEK - UNNAMED TRIBUTARY	3	3		3																				
LOWER WABASH	051201111512	SULLIVAN CO	INB11FC_T1004	BUSSERON CREEK - UNNAMED TRIBUTARY	3	3		3																				
LOWER WABASH	051201111512	SULLIVAN CO	INB11FC_T1005	BUSSERON CREEK - UNNAMED TRIBUTARY	3	3		3																				
LOWER WABASH	051201111512	SULLIVAN CO	INB11FC_T1006	TANYARD BRANCH	3	3		3																				
LOWER WABASH	051201111512	SULLIVAN CO	INB11FC_T1007	BUSSERON CREEK - UNNAMED TRIBUTARY	3	3		3																				
LOWER WABASH	051201111601	SULLIVAN CO	INB11G1_05	TURTLE CREEK	3	3		3																				
LOWER WABASH	051201111601	SULLIVAN CO	INB11G1_05A	TURTLE CREEK RESERVOIR INLET	3	3		3																				
LOWER WABASH	051201111601	SULLIVAN CO	INB11G1_05B	TURTLE CREEK RESERVOIR INLET	3	3		3																				
LOWER WABASH	051201111601	SULLIVAN CO	INB11G1_05C	TURTLE CREEK RESERVOIR INLET	3	3		3																				
LOWER WABASH	051201111601	SULLIVAN CO	INB11G1_05D	TURTLE CREEK RESERVOIR INLET	3	3		3																				
LOWER WABASH	051201111601	SULLIVAN CO	INB11G1_05E	TURTLE CREEK RESERVOIR INLET	3	3		3																				
LOWER WABASH	051201111601	SULLIVAN CO	INB11G1_05F	TURTLE CREEK RESERVOIR INLET	3	3		3																				
LOWER WABASH	051201111601	SULLIVAN CO	INB11G1_05G	TURTLE CREEK RESERVOIR INLET	3	3		3																				
LOWER WABASH	051201111601	SULLIVAN CO	INB11G1_05H	TURTLE CREEK RESERVOIR INLET	3	3		3																				
LOWER WABASH	051201111601	SULLIVAN CO	INB11G1_05I	TURTLE CREEK RESERVOIR INLET	3	3		3																				
LOWER WABASH	051201111601	SULLIVAN CO	INB11G1_05J	TURTLE CREEK RESERVOIR INLET	3	3		3																				
LOWER WABASH	051201111601	SULLIVAN CO	INB11G1_05K	TURTLE CREEK RESERVOIR INLET	3	3		3																				
LOWER WABASH	051201111601	SULLIVAN CO	INB11G1_05L	TURTLE CREEK RESERVOIR INLET	3	3		3																				
LOWER WABASH	051201111601	SULLIVAN CO	INB11G1_05M	TURTLE CREEK RESERVOIR INLET	3	3		3																				
LOWER WABASH	051201111601	SULLIVAN CO	INB11G1_T1012	TURTLE CREEK RESERVOIR INLET	3	3		3																				
LOWER WABASH	051201111601	SULLIVAN CO	INB11G1_T1013	TURTLE CREEK RESERVOIR INLET	3	3		3																				
LOWER WABASH	051201111601	SULLIVAN CO	INB11G1_T1014	TURTLE CREEK RESERVOIR INLET	3	3		3																				
LOWER WABASH	05120111150020	SULLIVAN CO	INB11G1_T1015	TURTLE CREEK RESERVOIR INLET	3	3		3																				
LOWER WABASH	051201111601	SULLIVAN CO	INB11G1_T1016	TURTLE CREEK RESERVOIR INLET	3	3		3																				
LOWER WABASH	051201111601	SULLIVAN CO	INB11G1_T1017	TURTLE CREEK RESERVOIR INLET	3	3		3																				
LOWER WABASH	051201111601	SULLIVAN CO	INB11G1_T1018	TURTLE CREEK RESERVOIR INLET	3	3		3																				
LOWER WABASH	05120111150030	SULLIVAN CO	INB11G2_05	WABASH RIVER	4A	5B		2						4A					5B									
LOWER WABASH	05120111150010	SULLIVAN CO	INB11G2_T1004	WABASH RIVER - UNNAMED TRIBUTARY	3	3		3																				
LOWER WABASH	05120111150010	SULLIVAN CO	INB11G2_T1005	CLEAR POND DITCH	3	3		3																				
LOWER WABASH	051201111602	SULLIVAN CO	INB11G2_T1005A	CLEAR POND DITCH - UNNAMED TRIBUTARY	3	3		3																				

BASIN	HYDROLOGIC UNIT CODE	COUNTY	AUID	WATER_NAME	RECREATIONAL USE	FISHABLE USE	PUBLIC WATER SUPPLY	AQUATIC LIFE USE	ALGAE	AMMONIA	CHLORIDE	DIOXIN (WATER)	DISSOLVED OXYGEN	E. COLI	FREE CYANIDE	IMPAIRED BIOTIC COMMUNITIES	NUTRIENTS	OIL AND GREASE	PCBS (FISH TISSUE)	PCBS (WATER)	PESTICIDES	PH	PHOSPHORUS	SILTATION	SULFATE	TASTE AND ODOR	TOTAL MERCURY (FISH TISSUE)	TOTAL MERCURY (WATER)
LOWER WABASH	051201111602	SULLIVAN CO	INB11G2_T1006	WABASH RIVER - UNNAMED TRIBUTARY	3	3		3																				
LOWER WABASH	05120111150030	SULLIVAN CO	INB11G2_T1007	LITTLE TURTLE CREEK	3	3		2																				
LOWER WABASH	05120111150040	SULLIVAN CO	INB11G3_07	WABASH RIVER	4A	3		5A						4A			5A											
LOWER WABASH	05120111150040	SULLIVAN CO	INB11G3_07	WABASH RIVER	4A	5B		3						4A					5B									
LOWER WABASH	051201111603	SULLIVAN CO	INB11G3_T1013	TOWNSHIP LEVEE - UNNAMED TIRBUTARY	3	3		3																				
LOWER WABASH	051201111603	SULLIVAN CO	INB11G3_T1014	TOWNSHIP LEVEE	3	3		3																				
LOWER WABASH	05120111170010	KNOX CO	INB11H1_01	WABASH RIVER	4A	5B		3						4A					5B									
LOWER WABASH	051201111701	SULLIVAN CO	INB11H1_T1001	WABASH RIVER - UNNAMED TRIBUTARY	3	3		3																				
LOWER WABASH	051201111702	KNOX CO	INB11H2_01	PRAIRIE DITCH	3	3		2																				
LOWER WABASH	051201111702	KNOX CO	INB11H2_T1001	PRAIRIE DITCH - UNNAMED TRIBUTARY	3	3		2																				
LOWER WABASH	051201111702	KNOX CO	INB11H2_T1001A	PRAIRIE DITCH - UNNAMED TRIBUTARY	3	3		3																				
LOWER WABASH	051201111702	KNOX CO	INB11H2_T1002	PRAIRIE DITCH - UNNAMED TRIBUTARY	3	3		2																				
LOWER WABASH	051201111703	KNOX CO	INB11H3_01	WABASH RIVER	4A	5B		2						4A					5B									
LOWER WABASH	051201111703	KNOX CO	INB11H3_T1001	OLD BUSSERON CREEK	3	3		3																				
LOWER WABASH	051201111703	KNOX CO	INB11H3_T1002	WABASH RIVER - UNNAMED TRIBUTARY	3	3		3																				
LOWER WABASH	051201111801	SULLIVAN CO	INB11J1_01	MARIA CREEK	5A	3		2						5A		5A												
LOWER WABASH	051201111801	KNOX CO	INB11J1_01A	MARIA CREEK	5A	3		3						5A														
LOWER WABASH	051201111801	SULLIVAN CO	INB11J1_T1001	MARIA CREEK	5A	3		5A					5A	5A		5A												
LOWER WABASH	051201111801	SULLIVAN CO	INB11J1_T1002	MARIA CREEK - UNNAMED TRIBUTARY	5A	3		3						5A														
LOWER WABASH	051201111801	SULLIVAN CO	INB11J1_T1003	MARIA CREEK - UNNAMED TRIBUTARY	5A	3		3						5A														
LOWER WABASH	051201111801	KNOX CO	INB11J1_T1004	MARIA CREEK - UNNAMED TRIBUTARY	5A	3		3						5A														
LOWER WABASH	051201111801	KNOX CO	INB11J1_T1005	MARIA CREEK - UNNAMED TRIBUTARY	5A	3		3						5A														
LOWER WABASH	051201111802	KNOX CO	INB11J2_01	MARIA CREEK	5A	3		2						5A														
LOWER WABASH	051201111802	KNOX CO	INB11J2_T1001	MARIA CREEK - UNNAMED TRIBUTARY	3	3		3																				
LOWER WABASH	051201111802	KNOX CO	INB11J2_T1002	MARIA CREEK - UNNAMED TRIBUTARY	3	3		3																				
LOWER WABASH	051201111802	KNOX CO	INB11J2_T1004	TILLEY DITCH	3	3		2																				
LOWER WABASH	05120111190030	KNOX CO	INB11J3_01	MARSH CREEK	3	3		2																				
LOWER WABASH	051201111804	KNOX CO	INB11J4_01	MARIA CREEK	3	3		3																				
LOWER WABASH	051201111804	KNOX CO	INB11J4_T1001	MARIA CREEK - UNNAMED TRIBUTARY	3	3		3																				
LOWER WABASH	051201111804	KNOX CO	INB11J4_T1002	MARIA CREEK - UNNAMED TRIBUTARY	3	3		3																				
LOWER WABASH	051201111804	KNOX CO	INB11J4_T1003	MARIA CREEK - UNNAMED TRIBUTARY	3	3		3																				
LOWER WABASH	051201111804	KNOX CO	INB11J4_T1004	COTTON BRANCH	3	3		3																				
LOWER WABASH	051201111804	KNOX CO	INB11J4_T1005	BEAVER DITCH	3	3		3																				
LOWER WABASH	051201111804	KNOX CO	INB11J4_T1006	MARIA CREEK - UNNAMED TRIBUTARY	3	3		3																				
LOWER WABASH	05120111190040	KNOX CO	INB11K1_03	WABASH RIVER	4A	5B		2						4A					5B									
LOWER WABASH	051201111901	KNOX CO	INB11K1_03A	WABASH RIVER	3	3		3																				

BASIN	HYDROLOGIC UNIT CODE	COUNTY	AUID	WATER_NAME	RECREATIONAL USE	FISHABLE USE	PUBLIC WATER SUPPLY	AQUATIC LIFE USE	ALGAE	AMMONIA	CHLORIDE	DIOXIN (WATER)	DISSOLVED OXYGEN	E. COLI	FREE CYANIDE	IMPAIRED BIOTIC COMMUNITIES	NUTRIENTS	OIL AND GREASE	PCBS (FISH TISSUE)	PCBS (WATER)	PESTICIDES	PH	PHOSPHORUS	SILTATION	SULFATE	TASTE AND ODOR	TOTAL MERCURY (FISH TISSUE)	TOTAL MERCURY (WATER)
LOWER WABASH	051201111901	KNOX CO	INB11K1_T1005	SMALLS CREEK	3	3		2																				
LOWER WABASH	051201111901	KNOX CO	INB11K1_T1006	SMALLS CREEK, SOUTH FORK	3	3		2																				
LOWER WABASH	051201111901	KNOX CO	INB11K1_T1007	SMALLS CREEK	3	3		2																				
LOWER WABASH	051201111902	KNOX CO	INB11K2_01	SNAPP CREEK	3	3		5A								5A												
LOWER WABASH	051201111902	KNOX CO	INB11K2_T1001	SNAPP CREEK	5A	3		5A					5A	5A		5A												
LOWER WABASH	051201111902	KNOX CO	INB11K2_T1002	KELSO CREEK	3	3		5A								5A												
LOWER WABASH	05120111200030	KNOX CO	INB11K3_01	WABASH RIVER	4A	5B		3						4A					5B									
LOWER WABASH	05120111200030	KNOX CO	INB11K3_01	WABASH RIVER	4A	3		5A						4A		5A	5A											
LOWER WABASH	051201111903	KNOX CO	INB11K3_T1001	WABASH RIVER - UNNAMED TRIBUTARY	3	3		3																				
LOWER WABASH	05120111150020	SULLIVAN CO	INB11P1028_00	TURTLE CREEK RESERVOIR	3	5B		3											5B									
LOWER WABASH	05120111020020	VERMILLION CO	INB11P1038_00	HORSESHOE LAKES	3	3		3																				
LOWER WABASH	05120111020030	VERMILLION CO	INB11P1039_00	SHIRKIE MINE POND	3	3		3																				
LOWER WABASH	05120111040010	VIGO CO	INB11P1040_00	GRANT MINE POND	3	3		3																				
LOWER WABASH	05120111040020	VIGO CO	INB11P1041_00	FORMER LAKE	3	3		3																				
LOWER WABASH	05120111050050	VIGO CO	INB11P1042_00	GREEN VALLEY MINE POND	3	2		3																				
LOWER WABASH	05120111040050	VIGO CO	INB11P1043_00	ST MARYS LAKE	3	3		3																				
LOWER WABASH	05120111040040	VIGO CO	INB11P1044_00	CRYSTAL LAKE	3	3		3																				
LOWER WABASH	05120111030080	VIGO CO	INB11P1045_00	FOREST PARK SWIMMING LAKE	3	3		3																				
LOWER WABASH	05120111030040	PARKE CO	INB11P1046_00	ZELLARS POND	3	3		3																				
LOWER WABASH	05120111030040	PARKE CO	INB11P1047_00	THOMAS LAKE	3	3		3																				
LOWER WABASH	05120111030040	PARKE CO	INB11P1048_00	ALMA LAKE	3	3		3																				
LOWER WABASH	05120111030020	CLAY CO	INB11P1049_00	BOWLES LAKE	3	3		3																				
LOWER WABASH	05120111030030	CLAY CO	INB11P1050_00	BRAZIL WATER WORKS LAKE	3	3	3	3																				
LOWER WABASH	05120111030030	VIGO CO	INB11P1051_00	MOREY LAKE	3	3		3																				
LOWER WABASH	05120111030060	CLAY CO	INB11P1052_00	TWIN BEACH LAKE	3	3		3																				
LOWER WABASH	05120111030060	VIGO CO	INB11P1053_00	SPRING LAKE	3	3		3																				
LOWER WABASH	05120111040030	VIGO CO	INB11P1054_00	MAPLE AVENUE LAKE	3	3		3																				
LOWER WABASH	05120111040030	VIGO CO	INB11P1055_00	HULMAN LODGE LAKE	3	3		3																				
LOWER WABASH	05120111040030	VIGO CO	INB11P1056_00	LLEWELLYN LAKE	3	3		3																				
LOWER WABASH	05120111060060	VIGO CO	INB11P1057_00	MALONE POND	3	3		3																				
LOWER WABASH	05120111060060	VIGO CO	INB11P1058_00	HULMAN STREET RESERVOIR	3	3		3																				
LOWER WABASH	05120111050050	VIGO CO	INB11P1059_00	TRI-LAND ESTATES LAKE	3	3		3																				
LOWER WABASH	05120111040050	VIGO CO	INB11P1060_00	NORTH LAKE	3	3		3																				
LOWER WABASH	05120111040050	VIGO CO	INB11P1061_00	IZAAK WALTON LAKE	3	3		3																				
LOWER WABASH	05120111050030	VIGO CO	INB11P1062_00	WINDEMERE LAKE	3	3		3																				
LOWER WABASH	05120111050030	VIGO CO	INB11P1063_00	WANDA LAKE	3	3		3																				

BASIN	HYDROLOGIC UNIT CODE	COUNTY	AUID	WATER_NAME	RECREATIONAL USE	FISHABLE USE	PUBLIC WATER SUPPLY	AQUATIC LIFE USE	ALGAE	AMMONIA	CHLORIDE	DIOXIN (WATER)	DISSOLVED OXYGEN	E. COLI	FREE CYANIDE	IMPAIRED BIOTIC COMMUNITIES	NUTRIENTS	OIL AND GREASE	PCBS (FISH TISSUE)	PCBS (WATER)	PESTICIDES	PH	PHOSPHORUS	SILTATION	SULFATE	TASTE AND ODOR	TOTAL MERCURY (FISH TISSUE)	TOTAL MERCURY (WATER)
LOWER WABASH	05120111070030	VIGO CO	INB11P1064_00	SOUTH LAKE	3	3		3																				
LOWER WABASH	05120111070030	VIGO CO	INB11P1065_00	KIEWEG LAKE	3	3		3																				
LOWER WABASH	05120111030060	CLAY CO	INB11P1066_00	IZAAK WALTON LAKE	3	3		3																				
LOWER WABASH	05120111060010	CLAY CO	INB11P1067_00	CHINOOK P.F.A.	3	3		3																				
LOWER WABASH	05120111060020	VIGO CO	INB11P1068_00	LAKEWOOD SUBDIVISION LAKE	3	3		3																				
LOWER WABASH	05120111060020	VIGO CO	INB11P1069_00	PATTON LAKE	3	3		3																				
LOWER WABASH	05120111060040	VIGO CO	INB11P1070_00	PAINT MILL LAKE	3	3	3	3																				
LOWER WABASH	05120111060040	VIGO CO	INB11P1071_00	ISRAEL LAKE	3	3		3																				
LOWER WABASH	05120111060040	VIGO CO	INB11P1072_00	WONDER LAKE	3	3		3																				
LOWER WABASH	05120111060040	VIGO CO	INB11P1073_00	NOJI, LAKE	3	3		3																				
LOWER WABASH	05120111060040	VIGO CO	INB11P1074_00	LEE LAKE	3	3		3																				
LOWER WABASH	05120111060040	VIGO CO	INB11P1075_00	FOWLER PARK LAKE	3	3		3																				
LOWER WABASH	05120111130010	VIGO CO	INB11P1076_00	STRIP LAKE	3	3		3																				
LOWER WABASH	05120111100020	VIGO CO	INB11P1077_00	BOYLE LAKE	3	3		3																				
LOWER WABASH	05120111100020	VIGO CO	INB11P1078_00	WADSWORTH LAKE	3	3		3																				
LOWER WABASH	05120111100030	VIGO CO	INB11P1079_00	BLUE HOLE LAKE	3	3		3																				
LOWER WABASH	05120111090040	VIGO CO	INB11P1080_00	LITTLE GRASSY POND	3	3		3																				
LOWER WABASH	05120111100040	VIGO CO	INB11P1081_00	MUSKRAT POND	3	3		3																				
LOWER WABASH	05120111090040	VIGO CO	INB11P1082_00	ROUND POND	3	3		3																				
LOWER WABASH	05120111100040	SULLIVAN CO	INB11P1083_00	LONG POND	3	3		3																				
LOWER WABASH	05120111130010	SULLIVAN CO	INB11P1084_00	THUNDERBIRD POND	3	3		3																				
LOWER WABASH	05120111160020	SULLIVAN CO	INB11P1085_00	HICKORY LAKE	3	3		3																				
LOWER WABASH	05120111060050	SULLIVAN CO	INB11P1086_00	SHAKAMAK LAKE	3	3		2																				
LOWER WABASH	05120111060050	GREENE CO	INB11P1087_00	LENAPE LAKE	3	3		3																				
LOWER WABASH	05120111060050	SULLIVAN CO	INB11P1088_00	KICKAPOO LAKE	3	3		3																				
LOWER WABASH	05120111060050	GREENE CO	INB11P1089_00	BUSSERON LAKE NO. D-4 (POWELL POND)	3	3		3																				
LOWER WABASH	05120111160040	SULLIVAN CO	INB11P1090_00	GREENBRIAR LAKE	3	3		3																				
LOWER WABASH	05120111060070	SULLIVAN CO	INB11P1091_00	MOHAWK LAKE	3	3		3																				
LOWER WABASH	05120111060080	SULLIVAN CO	INB11P1092_00	SULLIVAN, LAKE	3	2		3																				
LOWER WABASH	05120111160070	SULLIVAN CO	INB11P1093_00	MARSH HAWK LAKE	3	3		3																				
LOWER WABASH	05120111160070	SULLIVAN CO	INB11P1094_00	GOOSE LAKE	3	3		3																				
LOWER WABASH	05120111160070	SULLIVAN CO	INB11P1095_00	LOON LAKE	3	3		3																				
LOWER WABASH	05120111160070	SULLIVAN CO	INB11P1096_00	PINTAIL LAKE	3	3		3																				
LOWER WABASH	05120111160070	SULLIVAN CO	INB11P1097_00	TWIN PITS	3	3		3																				
LOWER WABASH	05120111160070	SULLIVAN CO	INB11P1098_00	FARNSWORTH LAKE	3	3		3																				
LOWER WABASH	05120111160070	SULLIVAN CO	INB11P1099_00	CALEDONIA LAKE	3	3		3																				

BASIN	HYDROLOGIC UNIT CODE	COUNTY	AUID	WATER_NAME	RECREATIONAL USE	FISHABLE USE	PUBLIC WATER SUPPLY	AQUATIC LIFE USE	ALGAE	AMMONIA	CHLORIDE	DIOXIN (WATER)	DISSOLVED OXYGEN	E. COLI	FREE CYANIDE	IMPAIRED BIOTIC COMMUNITIES	NUTRIENTS	OIL AND GREASE	PCBS (FISH TISSUE)	PCBS (WATER)	PESTICIDES	PH	PHOSPHORUS	SILTATION	SULFATE	TASTE AND ODOR	TOTAL MERCURY (FISH TISSUE)	TOTAL MERCURY (WATER)
LOWER WABASH	05120111160070	SULLIVAN CO	INB11P1100_00	RALPHS LAKE	3	3		3																				
LOWER WABASH	05120111160060	SULLIVAN CO	INB11P1101_00	H LAKE	3	3		3																				
LOWER WABASH	05120111160060	SULLIVAN CO	INB11P1102_00	CASS LAKE	3	3		3																				
LOWER WABASH	05120111160060	SULLIVAN CO	INB11P1103_00	TEMPLETON LAKE	3	3		3																				
LOWER WABASH	05120111160070	SULLIVAN CO	INB11P1104_00	SCAUP LAKE	3	3		3																				
LOWER WABASH	05120111160090	SULLIVAN CO	INB11P1105_00	RINGNECK LAKE	3	3		3																				
LOWER WABASH	05120111160090	SULLIVAN CO	INB11P1106_00	REDHEAD LAKE	3	3		3																				
LOWER WABASH	05120111160080	SULLIVAN CO	INB11P1107_00	CANVASBACK LAKE	3	3		3																				
LOWER WABASH	05120111160080	SULLIVAN CO	INB11P1108_00	TEAL LAKE	3	3		3																				
LOWER WABASH	05120111160080	SULLIVAN CO	INB11P1109_00	ISLAND LAKE	3	3		3																				
LOWER WABASH	05120111160080	SULLIVAN CO	INB11P1110_00	JANAY PONDS	3	3		3																				
LOWER WABASH	05120111160080	SULLIVAN CO	INB11P1111_00	TAILINGS POND	3	3		3																				
LOWER WABASH	05120111160090	SULLIVAN CO	INB11P1112_00	NORTH RESERVOIR	3	3		3																				
LOWER WABASH	05120111160090	SULLIVAN CO	INB11P1113_00	SOUTH RESERVOIR	3	3		3																				
LOWER WABASH	05120111160090	SULLIVAN CO	INB11P1114_00	NEW HARMONY MINE POND	3	3		3																				
LOWER WABASH	05120111180010	KNOX CO	INB11P1115_00	GRAYS POND	3	3		3																				
LOWER WABASH	05120111180010	KNOX CO	INB11P1116_00	BROADIE LAKE	3	3		3																				
LOWER WABASH	05120111190040	KNOX CO	INB11P1117_00	MARIA POND	3	3		3																				
LOWER WABASH	05120111200010	KNOX CO	INB11P1118_00	CLEVELAND POND	3	3		3																				
LOWER WABASH	05120111200010	KNOX CO	INB11P1119_00	ROD AND GUN CLUB LAKE	3	3		3																				
LOWER WABASH	05120111150020	SULLIVAN CO	INB11P1120_00	TURTLE CREEK LAKE	3	3		3																				
LOWER WABASH	05120111160090	SULLIVAN CO	INB11P1121_00	DUGGER LAKE	3	3		3																				
LOWER WABASH	05120111060040	VIGO CO	INB11P1122_00	STICK PITS	3	3		3																				
LOWER WABASH	05120111120040	SULLIVAN CO	INB11P1123_00	OLD CHANNEL LAKE	3	3		3																				
LOWER WABASH	05120111100020	VIGO CO	INB11P1124_00	PRAIRIE CREEK LAKE NO. 2	3	3		3																				
LOWER WABASH	05120111100020	VIGO CO	INB11P1125_00	PRAIRIE CREEK LAKE NO. 1	3	3		3																				
LOWER WABASH	05120111060020	VIGO CO	INB11P1127_00	RILE LAKE	3	3		3																				
LOWER WABASH	05120111060040	VIGO CO	INB11P1128_00	MOVE OVER LAKE	3	3		3																				
LOWER WABASH	05120111060020	VIGO CO	INB11P1129_00	FELLSTEIN LAKE	3	3		3																				
LOWER WABASH	05120111060060	VIGO CO	INB11P1130_00	TERRE HAUTE GAS COMPANY LAKE	3	3		3																				
LOWER WABASH	05120111040030	VIGO CO	INB11P1131_00	GOLF COURSE LAKE	3	3		3																				
LOWER WABASH	05120111060010	VIGO CO	INB11P1132_00	CHINOOK MINE LAKE NO. 7	3	3		3																				
LOWER WABASH	05120111060010	VIGO CO	INB11P1133_00	CHINOOK MINKE LAKE (HONEY CREEK)	3	3		3																				
LOWER WABASH	05120111060020	VIGO CO	INB11P1134_00	CHINOOK MINE LAKE NO. 5-C	3	3		3																				
LOWER WABASH	05120111160010	VIGO CO	INB11P1135_00	BUSSERON LAKE NO. G-10	3	3		3																				
LOWER WABASH	05120111160010	VIGO CO	INB11P1136_00	BUSSERON LAKE NO. G-4	3	3		3																				

BASIN	HYDROLOGIC UNIT CODE	COUNTY	AUID	WATER_NAME	RECREATIONAL USE	FISHABLE USE	PUBLIC WATER SUPPLY	AQUATIC LIFE USE	ALGAE	AMMONIA	CHLORIDE	DIOXIN (WATER)	DISSOLVED OXYGEN	E. COLI	FREE CYANIDE	IMPAIRED BIOTIC COMMUNITIES	NUTRIENTS	OIL AND GREASE	PCBS (FISH TISSUE)	PCBS (WATER)	PESTICIDES	PH	PHOSPHORUS	SILTATION	SULFATE	TASTE AND ODOR	TOTAL MERCURY (FISH TISSUE)	TOTAL MERCURY (WATER)
LOWER WABASH	05120111160010	SULLIVAN CO	INB11P1137_00	BUSSERON LAKE NO. G-5	3	3		3																				
LOWER WABASH	05120111160010	SULLIVAN CO	INB11P1138_00	BUSSERON LAKE NO. G-3	3	3		3																				
LOWER WABASH	05120111160010	SULLIVAN CO	INB11P1139_00	BUSSERON LAKE NO. G-8	3	3		3																				
LOWER WABASH	05120111160020	SULLIVAN CO	INB11P1140_00	BUSSERON LAKE NO. F-2	3	3		3																				
LOWER WABASH	05120111160020	SULLIVAN CO	INB11P1141_00	BUSSERON LAKE NO. F-1	3	3		3																				
LOWER WABASH	05120111160040	SULLIVAN CO	INB11P1142_00	BUSSERON LAKE NO. I-2	3	3		3																				
LOWER WABASH	05120111160070	SULLIVAN CO	INB11P1143_00	BUSSERON LAKE NO. J-1	3	3		3																				
LOWER WABASH	05120111160050	GREENE CO	INB11P1144_00	BUSSERON LAKE NO. D-5	3	3		3																				
LOWER WABASH	05120111160050	SULLIVAN CO	INB11P1145_00	BUSSERON LAKE NO. D-9	3	3		3																				
LOWER WABASH	05120111160060	GREENE CO	INB11P1146_00	FRIAR TUCK (NEW HOPE) LAKE	3	3		3																				
LOWER WABASH	05120111160100	SULLIVAN CO	INB11P1147_00	BUSSERON LAKE NO. L-5	3	3		3																				
LOWER WABASH	05120111160100	SULLIVAN CO	INB11P1148_00	BUSSERON LAKE NO. L-1	3	3		3																				
LOWER WABASH	05120111160100	SULLIVAN CO	INB11P1149_00	BUSSERON LAKE NO.B-2	3	3		3																				
LOWER WABASH	05120111160120	SULLIVAN CO	INB11P1150_00	BUSSERON LAKE NO. A-4	3	3		3																				
LOWER WABASH	05120111160120	SULLIVAN CO	INB11P1151_00	BUSSERON LAKE NO. A-3	3	3		3																				
LOWER WABASH	05120111160050	GREENE CO	INB11P1152_00	CRYSTAL LAKE	3	3		3																				
LOWER WABASH	05120111160090	SULLIVAN CO	INB11P1153_00	BASS LAKE	3	3		3																				
LOWER WABASH	05120111160090	SULLIVAN CO	INB11P1154_00	GOOSE LAKE	3	3		3																				
LOWER WABASH	05120111160090	SULLIVAN CO	INB11P1155_00	PUMP LAKE	3	3		3																				
LOWER WABASH	05120111160090	SULLIVAN CO	INB11P1156_00	TURTLE LAKE	3	3		3																				
LOWER WABASH	05120111160090	SULLIVAN CO	INB11P1157_00	LONG LAKE (SULLIVAN SF)	3	3		3																				
LOWER WABASH	05120111160090	SULLIVAN CO	INB11P1158_00	DUCK LAKE	3	3		3																				
LOWER WABASH	05120111200010	KNOX CO	INB11P1159_00	WHITE OAK LAKE 1	3	3		3																				
LOWER WABASH	05120111200010	KNOX CO	INB11P1160_00	WHITE OAK LAKE 2	3	3		3																				
LOWER WABASH	05120111160080	SULLIVAN CO	INB11P1161_00	JONAY POND	3	3		3																				
LOWER WABASH	05120111160060	SULLIVAN CO	INB11P1162_00	J - (PIT) LAKE	3	3		3																				
LOWER WABASH	05120111160070	SULLIVAN CO	INB11P1163_00	STICK-UP LAKE	3	3		3																				
LOWER WABASH	05120113010060	KNOX CO	INB1316_M1003	WABASH RIVER	3	3		3																				
LOWER WABASH	05120113010010	KNOX CO	INB1321_01	WABASH RIVER	4A	5B		2						4A					5B									
LOWER WABASH	051201130201	KNOX CO	INB1321_01A	WABASH RIVER - UNNAMED TRIBUTARY	3	3		3																				
LOWER WABASH	05120113020010	KNOX CO	INB1321_1001	CITY DITCH	3	3		3																				
LOWER WABASH	051201130201	KNOX CO	INB1321_T1001A	CITY DITCH - UNNAMED TRIBUTARY	3	3		3																				
LOWER WABASH	051201130201	KNOX CO	INB1321_T1002	CITY DITCH - UNNAMED TRIBUTARY	3	3		3																				
LOWER WABASH	051201130201	KNOX CO	INB1321_T1003	CITY DITCH - UNNAMED TRIBUTARY	3	3		3																				
LOWER WABASH	051201130201	KNOX CO	INB1322_02	BLAIR DITCH	3	3		3																				
LOWER WABASH	05120113020020	KNOX CO	INB1322_03	SWAN POND DITCH	5A	3		5A						5A		5A												

BASIN	HYDROLOGIC UNIT CODE	COUNTY	AUID	WATER_NAME	RECREATIONAL USE	FISHABLE USE	PUBLIC WATER SUPPLY	AQUATIC LIFE USE	ALGAE	AMMONIA	CHLORIDE	DIOXIN (WATER)	DISSOLVED OXYGEN	E. COLI	FREE CYANIDE	IMPAIRED BIOTIC COMMUNITIES	NUTRIENTS	OIL AND GREASE	PCBS (FISH TISSUE)	PCBS (WATER)	PESTICIDES	PH	PHOSPHORUS	SILTATION	SULFATE	TASTE AND ODOR	TOTAL MERCURY (FISH TISSUE)	TOTAL MERCURY (WATER)
LOWER WABASH	051201130201	KNOX CO	INB1322_03A	SWAN POND DITCH - UNNAMED TRIBUTARY	3	3		3																				
LOWER WABASH	051201130201	KNOX CO	INB1322_T1007	MANTLE DITCH	3	3		3																				
LOWER WABASH	051201130201	KNOX CO	INB1322_T1008	OLD SWAN POND DITCH	3	3		3																				
LOWER WABASH	05120113020030	KNOX CO	INB1323_01	RIVER DESHEE	3	3		2																				
LOWER WABASH	051201130203	KNOX CO	INB1323_T1001	RIVER DESHEE	3	3		3																				
LOWER WABASH	051201130203	KNOX CO	INB1323_T1002	RIVER DESHEE - UNNAMED TRIBUTARY	3	3		3																				
LOWER WABASH	051201130203	KNOX CO	INB1323_T1003	RIVER DESHEE - UNNAMED TRIBUTARY	3	3		3																				
LOWER WABASH	05120113020030	KNOX CO	INB1323_T1004	VIEKE DRAINAGE SYSTEM	3	3		2																				
LOWER WABASH	051201130203	KNOX CO	INB1323_T1005	VIEKE DRAINAGE SYSTEM UNNAMED TRIBUTARY	3	3		3																				
LOWER WABASH	05120113010050	KNOX CO	INB1324_01	WABASH RIVER	4A	5B		2						4A					5B									
LOWER WABASH	051201130206	KNOX CO	INB1326_01	WABASH RIVER	4A	5B		3						4A					5B									
LOWER WABASH	051201130206	KNOX CO	INB1326_T1001	WABASH POND	3	3		3																				
LOWER WABASH	051201130206	KNOX CO	INB1326_T1002	WABASH RIVER - UNNAMED TRIBUTARY	3	3		3																				
LOWER WABASH	051201130301	GIBSON CO	INB1331_01	BROWN DITCH	5A	3		5A						5A		5A												
LOWER WABASH	051201130301	GIBSON CO	INB1331_01A	BROWN DITCH - UNNAMED TRIBUTARY	3	3		3																				
LOWER WABASH	05120113030010	KNOX CO	INB1331_M1004	WABASH RIVER	3	3		3																				
LOWER WABASH	051201130301	GIBSON CO	INB1331_T1001	BROWN DITCH - UNNAMED TRIBUTARY	3	3		3																				
LOWER WABASH	051201130301	GIBSON CO	INB1331_T1002	BROWN DITCH - UNNAMED TRIBUTARY	3	3		3																				
LOWER WABASH	051201130301	GIBSON CO	INB1331_T1002A	BROWN DITCH - UNNAMED TRIBUTARY	3	3		3																				
LOWER WABASH	051201130301	GIBSON CO	INB1331_T1003	BROWN DITCH - UNNAMED TRIBUTARY	5A	3		5A						5A		5A												
LOWER WABASH	051201130301	GIBSON CO	INB1331_T1004	MOSER DITCH	3	3		3																				
LOWER WABASH	051201130301	GIBSON CO	INB1331_T1005	SKELTON CREEK	3	3		3																				
LOWER WABASH	05120113050020	GIBSON CO	INB1332_01	COFFEE BAYOU	3	3		2																				
LOWER WABASH	051201130302	GIBSON CO	INB1332_01A	COFFEE BAYOU - UNNAMED TRIBUTARY	3	3		3																				
LOWER WABASH	051201130302	GIBSON CO	INB1332_02	BLAIR DITCH	3	3		3																				
LOWER WABASH	051201130302	GIBSON CO	INB1332_T1001	RICHLAND CREEK	3	3		3																				
LOWER WABASH	05120113050020	GIBSON CO	INB1332_T1002	COFFEE BAYOU - UNNAMED TRIBUTARY	3	3		2																				
LOWER WABASH	051201130302	GIBSON CO	INB1332_T1003	LILLY RUN	3	3		3																				
LOWER WABASH	05120113050020	GIBSON CO	INB1332_T1004	COON CREEK	3	3		2																				
LOWER WABASH	051201130302	GIBSON CO	INB1332_T1005	COFFEE BAYOU - UNNAMED TRIBUTARY	3	3		3																				
LOWER WABASH	05120113040010	GIBSON CO	INB1341_M1006	WABASH RIVER-GREATHOUSE CREEK (ILL)	3	3		3																				
LOWER WABASH	05120113050030	GIBSON CO	INB1353_00	LOEFLER DITCH	3	3		3																				
LOWER WABASH	05120113050040	GIBSON CO	INB1354_00	SCOTT DITCH-WABASH RIVER BOTTOMS	3	3		3																				
LOWER WABASH	05120113050040	GIBSON CO	INB1354_M1007	WABASH RIVER	3	3		2																				
LOWER WABASH	05120113060010	GIBSON CO	INB1361_00	GOOSE POND DITCH	3	3		3																				
LOWER WABASH	05120113060010	GIBSON CO	INB1361_M1008	WABASH RIVER	3	3		2																				

BASIN	HYDROLOGIC UNIT CODE	COUNTY	AUID	WATER_NAME	RECREATIONAL USE	FISHABLE USE	PUBLIC WATER SUPPLY	AQUATIC LIFE USE	ALGAE	AMMONIA	CHLORIDE	DIOXIN (WATER)	DISSOLVED OXYGEN	E. COLI	FREE CYANIDE	IMPAIRED BIOTIC COMMUNITIES	NUTRIENTS	OIL AND GREASE	PCBS (FISH TISSUE)	PCBS (WATER)	PESTICIDES	PH	PHOSPHORUS	SILTATION	SULFATE	TASTE AND ODOR	TOTAL MERCURY (FISH TISSUE)	TOTAL MERCURY (WATER)
LOWER WABASH	05120113080010	POSEY CO	INB1381_00	FRENCH CREEK (ILL)	3	3		3																				
LOWER WABASH	05120113080010	POSEY CO	INB1381_M1009	WABASH RIVER	3	3		2																				
LOWER WABASH	05120113080020	GIBSON CO	INB1382_00	BIG BAYOU	3	3		3																				
LOWER WABASH	05120113080020	POSEY CO	INB1382_M1010	WABASH RIVER	3	3		2																				
LOWER WABASH	05120113090010	POSEY CO	INB1391_00	BLACK RIVER-HEADWATERS	3	3		2																				
LOWER WABASH	05120113090010	POSEY CO	INB1391_T1019	MONTGOMERY DITCH-BLACK RIVER	3	3		3																				
LOWER WABASH	05120113090010	POSEY CO	INB1391_T1020	UNNAMED DITCH	3	3		3																				
LOWER WABASH	05120113090020	POSEY CO	INB1392_00	BLACK RIVER-POSEYVILLE	3	3		2																				
LOWER WABASH	05120113090030	GIBSON CO	INB1393_00	HIGGINBOTHAM DITCH-BARREN CREEK	3	3		3																				
LOWER WABASH	05120113090040	POSEY CO	INB1394_00	HIGGINBOTHAM DITCH-BLOOD DITCH	3	3		3																				
LOWER WABASH	05120113090050	POSEY CO	INB1395_00	BLACK RIVER-BETHEL OIL FIELD	3	3		3																				
LOWER WABASH	05120113090060	POSEY CO	INB1396_00	SE TRIBUTARY BLACK RIVER	3	3		3																				
LOWER WABASH	05120113090070	POSEY CO	INB1397_00	BLACK RIVER-GRIFFIN	3	3		3																				
LOWER WABASH	05120113100010	POSEY CO	INB13A1_00	HARMONY CREEK	3	3		3																				
LOWER WABASH	05120113100010	POSEY CO	INB13A1_M1011	WABASH RIVER	3	3		2																				
LOWER WABASH	05120113100020	POSEY CO	INB13A2_00	FOX RIVER (ILL)	3	3		3																				
LOWER WABASH	05120113100030	POSEY CO	INB13A3_M1012	WABASH RIVER	3	3		2																				
LOWER WABASH	05120113100040	POSEY CO	INB13A4_00	BROWNS POND DITCH (ILL)	3	3		3																				
LOWER WABASH	05120113100040	POSEY CO	INB13A4_M1013	WABASH RIVER	3	3		3																				
LOWER WABASH	05120113100050	POSEY CO	INB13A5_M1014	WABASH RIVER-WABASH LEVEE DITCH (ILL)	3	3		3																				
LOWER WABASH	05120113110010	VANDERBURGH CO	INB13B1_00	POND FLAT DITCH-HEADWATERS	3	3		2																				
LOWER WABASH	05120113110020	VANDERBURGH CO	INB13B2_00	BUENTE CREEK-MAIDLOW DITCH	3	3		3																				
LOWER WABASH	05120113110030	VANDERBURGH CO	INB13B3_00	POND FLAT DITCH-JORDON CREEK	3	3		3																				
LOWER WABASH	05120113110040	POSEY CO	INB13B4_00	BIG CREEK-NEUMAN LATERAL	3	3		3																				
LOWER WABASH	05120113110050	POSEY CO	INB13B5_00	BARR CREEK	3	3		3																				
LOWER WABASH	05120113110060	POSEY CO	INB13B6_00	CANEY CREEK (POSEY)	3	3		3																				
LOWER WABASH	05120113110070	POSEY CO	INB13B7_00	BIG CREEK-BLAIRSVILLE (GAGE)	3	3		2																				
LOWER WABASH	05120113110080	POSEY CO	INB13B8_00	BIG CREEK-LICK CREEK	3	3		3																				
LOWER WABASH	05120113110100	POSEY CO	INB13BA_00	LITTLE CREEK-WOLF CREEK	3	3		3																				
LOWER WABASH	05120113110110	POSEY CO	INB13BB_00	NEU CREEK	3	3		3																				
LOWER WABASH	05120113110120	POSEY CO	INB13BC_00	LITTLE CREEK-LOWER	3	3		3																				
LOWER WABASH	05120113110130	POSEY CO	INB13BD_00	BIG CREEK-MCADOO CREEK	3	3		3																				
LOWER WABASH	05120113110140	POSEY CO	INB13BE_00	BIG CREEK-ABOVE SOLITUDE	3	3		3																				
LOWER WABASH	05120113110150	POSEY CO	INB13BF_00	BIG CREEK-INDIAN CREEK	3	3		2																				
LOWER WABASH	05120113110160	POSEY CO	INB13BG_00	BIG CREEK-ALEXANDER CREEK	3	3		3																				
LOWER WABASH	05120113120010	POSEY CO	INB13C1_00	PITCHER DITCH	3	3		3																				

BASIN	HYDROLOGIC UNIT CODE	COUNTY	AUID	WATER_NAME	RECREATIONAL USE	FISHABLE USE	PUBLIC WATER SUPPLY	AQUATIC LIFE USE	ALGAE	AMMONIA	CHLORIDE	DIOXIN (WATER)	DISSOLVED OXYGEN	E. COLI	FREE CYANIDE	IMPAIRED BIOTIC COMMUNITIES	NUTRIENTS	OIL AND GREASE	PCBS (FISH TISSUE)	PCBS (WATER)	PESTICIDES	PH	PHOSPHORUS	SILTATION	SULFATE	TASTE AND ODOR	TOTAL MERCURY (FISH TISSUE)	TOTAL MERCURY (WATER)
LOWER WABASH	05120113120010	POSEY CO	INB13C1_M1015	WABASH RIVER	3	3		3																				
LOWER WABASH	05120113120020	POSEY CO	INB13C2_00	GREATHOUSE ISLAND	3	3		3																				
LOWER WABASH	05120113120020	POSEY CO	INB13C2_M1016	WABASH RIVER	3	3		3																				
LOWER WABASH	05120113130010	POSEY CO	INB13D1_00	LEVY SLOUGH	3	3		3																				
LOWER WABASH	05120113130010	POSEY CO	INB13D1_M1017	WABASH RIVER	3	3		2																				
LOWER WABASH	05120113130020	POSEY CO	INB13D2_00	RUNNING/YELLOWBANK SLOUGHS	3	3		3																				
LOWER WABASH	05120113130020	POSEY CO	INB13D2_M1018	WABASH RIVER	3	3		2																				
LOWER WABASH	05120113020020	KNOX CO	INB13P1021_00	MIRROR LAKE	3	3		3																				
LOWER WABASH	05120113020020	KNOX CO	INB13P1022_00	OTTER POND	3	3		3																				
LOWER WABASH	05120113030010	KNOX CO	INB13P1023_00	WABASH POND	3	3		3																				
LOWER WABASH	05120113050020	GIBSON CO	INB13P1024_00	BURNET POND	3	3		3																				
LOWER WABASH	05120113080020	GIBSON CO	INB13P1025_00	FOOTE POND	3	3		3																				
LOWER WABASH	05120113080020	POSEY CO	INB13P1026_00	LOST LAKE	3	3		3																				
LOWER WABASH	05120113110130	POSEY CO	INB13P1027_00	LA ROCHE LAKE	3	3		3																				
LOWER WABASH	05120113110080	POSEY CO	INB13P1028_00	KNOWLES LAKE	3	3		3																				
LOWER WABASH	05120113100040	POSEY CO	INB13P1029_00	PAHOKA CAMP LAKE	3	3		3																				
LOWER WABASH	05120113110160	POSEY CO	INB13P1030_00	WEIRS LAKE	3	3		3																				
LOWER WABASH	05120113120010	POSEY CO	INB13P1031_00	PITCHER LAKE	3	3		3																				
LOWER WABASH	05120113120020	POSEY CO	INB13P1032_00	HALFMOON POND	3	3		3																				
LOWER WABASH	05120113130010	POSEY CO	INB13P1033_00	GOOSE POND	3	3		3																				
LOWER WABASH	05120113130010	POSEY CO	INB13P1034_00	SLIM POND	3	3		3																				
LOWER WABASH	05120113110110	VANDERBURGH CO	INB13P1035_00	HAROLD MANN LAKE	3	3		3																				
LOWER WABASH	05120113110090	VANDERBURGH CO	INB13P1036_00	MATER DEI PROVINCIAL LAKE	3	3		3																				
LOWER WABASH	05120113110090	VANDERBURGH CO	INB13P1037_00	NORTH ESTATES LAKE	3	3		3																				
LOWER WABASH	05120113110050	VANDERBURGH CO	INB13P1038_00	EDGEWATER LAKE	3	3		3																				
LOWER WABASH	05120113110020	VANDERBURGH CO	INB13P1039_00	BITTNER LAKE	3	3		3																				
LOWER WABASH	05120113050020	GIBSON CO	INB13P1040_00	GIBSON GENERATING PLANT LAKE	3	3		3																				
LOWER WABASH	05120113110030	GIBSON CO	INB13P1041_00	EUGENE HIPP LAKE	3	3		3																				
LOWER WABASH	05120113110110	POSEY CO	INB13P1042_00	HAROLD MANN LAKE	3	3		3																				
LOWER WABASH	05120113110050	POSEY CO	INB13P1043_00	KOESTER LAKE	3	3		3																				
LOWER WABASH	051201081302	MONTGOMERY CO	INBO8D2_T1004	DEMEREE CREEK	3	3		3																				
GREAT LAKES	040400010102	LA PORTE CO	INC0112_01	WHITE DITCH	2	3		3																				
GREAT LAKES	040400010102	LA PORTE CO	INC0112_01A	WHITE DITCH - UNNAMED TRIBUTARY	3	3		3																				
GREAT LAKES	040400010102	LA PORTE CO	INC0112_01B	WHITE DITCH - UNNAMED TRIBUTARY	3	3		3																				
GREAT LAKES	040400010102	LA PORTE CO	INC0112_01C	WHITE DITCH - UNNAMED TRIBUTARY	3	3		3																				
GREAT LAKES	040400010102	LA PORTE CO	INC0112_T1002	WHITE DITCH - UNNAMED TRIBUTARY	2	3		3																				

BASIN	HYDROLOGIC UNIT CODE	COUNTY	AUID	WATER_NAME	RECREATIONAL USE	FISHABLE USE	PUBLIC WATER SUPPLY	AQUATIC LIFE USE	ALGAE	AMMONIA	CHLORIDE	DIOXIN (WATER)	DISSOLVED OXYGEN	E. COLI	FREE CYANIDE	IMPAIRED BIOTIC COMMUNITIES	NUTRIENTS	OIL AND GREASE	PCBS (FISH TISSUE)	PCBS (WATER)	PESTICIDES	PH	PHOSPHORUS	SILTATION	SULFATE	TASTE AND ODOR	TOTAL MERCURY (FISH TISSUE)	TOTAL MERCURY (WATER)
GREAT LAKES	040400010102	LA PORTE CO	INC0112_T1003	WHITE DITCH - UNNAMED TRIBUTARY	2	3		3																				
GREAT LAKES	040400010102	LA PORTE CO	INC0112_T1004	KIMBALL DITCH	2	3		3																				
GREAT LAKES	040400010102	LA PORTE CO	INC0112G_G1092	LAKE MICHIGAN SHORELINE-LAPORTE	4A	5B		2						4A					5B								5B	
GREAT LAKES	040400010103	LA PORTE CO	INC0113_01	TRAIL CREEK, WEST BRANCH	4A	3		3						4A														
GREAT LAKES	040400010103	LA PORTE CO	INC0113_01A	TRAIL CREEK, WEST BRANCH - UNNAMED TRIBUTARY	3	3		3																				
GREAT LAKES	040400010103	LA PORTE CO	INC0113_02	TRAIL CREEK, WEST BRANCH	4A	3		3						4A														
GREAT LAKES	040400010103	LA PORTE CO	INC0113_T1001	NORRIS DITCH	4A	3		3						4A														
GREAT LAKES	040400010103	LA PORTE CO	INC0113_T1001A	NORRIS DITCH - UNNAMED TRIBUTARY	3	3		3																				
GREAT LAKES	040400010103	LA PORTE CO	INC0113_T1002	KEIFFER DITCH	4A	3		3						4A														
GREAT LAKES	040400010103	LA PORTE CO	INC0113_T1003	TRAIL CREEK, WEST BRANCH - UNNAMED TRIBUTARY	4A	3		3						4A														
GREAT LAKES	040400010103	LA PORTE CO	INC0113_T1004	TRAIL CREEK, WEST BRANCH - UNNAMED TRIBUTARY	4A	3		3						4A														
GREAT LAKES	040400010103	LA PORTE CO	INC0113_T1005	WATERFORD CREEK	4A	3		3						4A														
GREAT LAKES	040400010103	LA PORTE CO	INC0113_T1006	WOLF RUN	4A	3		3						4A														
GREAT LAKES	040400010104	LA PORTE CO	INC0114_01	TRAIL CREEK, EAST BRANCH	4A	3		2						4A														
GREAT LAKES	040400010104	LA PORTE CO	INC0114_T1001	BULL DITCH	4A	3		3						4A														
GREAT LAKES	040400010104	LA PORTE CO	INC0114_T1002	MOON DITCH	3	3		3																				
GREAT LAKES	040400010104	LA PORTE CO	INC0114_T1003	TRAIL CREEK, EAST BRANCH - UNNAMED TRIBUTARy	3	3		3																				
GREAT LAKES	040400010104	LA PORTE CO	INC0114_T1004	BOSSERMAN CREEK	2	3		3																				
GREAT LAKES	040400010104	LA PORTE CO	INC0114_T1005	OHMS LAKE INLET	3	3		3																				
GREAT LAKES	040400010104	LA PORTE CO	INC0114_T1006	DINGLER LAKE INLET	5A	3		2						5A														
GREAT LAKES	040400010105	LA PORTE CO	INC0115_01	TRAIL CREEK	4A	5B		2						4A					5B								5B	
GREAT LAKES	040400010105	LA PORTE CO	INC0115_T1001	TRAIL CREEK - UNNAMED TRIBUTARY	3	3		3																				
GREAT LAKES	040400010105	LA PORTE CO	INC0115_T1002	TRAIL CREEK - UNNAMED TRIBUTARY	3	3		2																				
GREAT LAKES	040400010105	LA PORTE CO	INC0115_T1003	OTTER CREEK AND OTHER TRIBUTARIES	3	3		3																				
GREAT LAKES	040400010201	ST JOSEPH CO	INC0121_01	DOWLING CREEK	3	3		3																				
GREAT LAKES	040400010201	ST JOSEPH CO	INC0121_02	DOWLING CREEK - UNNAMED TRIBUTARY	3	3		3																				
GREAT LAKES	040400010201	LA PORTE CO	INC0121_03	DOWLING CREEK - UNNAMED TRIBUTARY	3	3		3																				
GREAT LAKES	040400010102	LA PORTE CO	INC0121_04	DOWLING CREEK - UNNAMED TRIBUTARY	3	3		3																				
GREAT LAKES	040400010201	LA PORTE CO	INC0121_05	DOWLING CREEK - UNNAMED TRIBUTARY	3	3		3																				
GREAT LAKES	040400010204	LA PORTE CO	INC0124_T1001	SPRING CREEK - UNNAMED TRIBUTARY	5A	3		3						5A														
GREAT LAKES	040400010204	LA PORTE CO	INC0124_T1001A	SPRING CREEK - UNNAMED TRIBUTARY	5A	3		3						5A														
GREAT LAKES	040400010204	LA PORTE CO	INC0124_T1001B	SPRING CREEK - UNNAMED TRIBUTARY	5A	3		3						5A														
GREAT LAKES	040400010204	LA PORTE CO	INC0124_T1001B1	SPRING CREEK - UNNAMED TRIBUTARY	5A	3		3						5A														
GREAT LAKES	040400010204	LA PORTE CO	INC0124_T1001B2	SPRING CREEK - UNNAMED TRIBUTARY	5A	3		3						5A														
GREAT LAKES	040400010204	LA PORTE CO	INC0124_T1002	SPRING CREEK - UNNAMED TRIBUTARY	4A	3		3						4A		5A												
GREAT LAKES	040400010204	LA PORTE CO	INC0124_T1002B	SPRING CREEK - UNNAMED TRIBUTARY	5A	3		3						5A														

BASIN	HYDROLOGIC UNIT CODE	COUNTY	AUID	WATER_NAME	RECREATIONAL USE	FISHABLE USE	PUBLIC WATER SUPPLY	AQUATIC LIFE USE	ALGAE	AMMONIA	CHLORIDE	DIOXIN (WATER)	DISSOLVED OXYGEN	E. COLI	FREE CYANIDE	IMPAIRED BIOTIC COMMUNITIES	NUTRIENTS	OIL AND GREASE	PCBS (FISH TISSUE)	PCBS (WATER)	PESTICIDES	PH	PHOSPHORUS	SILTATION	SULFATE	TASTE AND ODOR	TOTAL MERCURY (FISH TISSUE)	TOTAL MERCURY (WATER)
GREAT LAKES	040400010204	LA PORTE CO	INC0124_T1003	SPRING CREEK - UNNAMED TRIBUTARY	5A	3		3						5A														
GREAT LAKES	040400010204	LA PORTE CO	INC0124_T1004	SPRING CREEK	4A	3		3						4A														
GREAT LAKES	040400011100050	LA PORTE CO	INC0125_01	GALENA RIVER	4A	3		3						4A														
GREAT LAKES	040400010205	LA PORTE CO	INC0125_02	GALENA RIVER	4A	3		2						4A														
GREAT LAKES	040400010205	LA PORTE CO	INC0125_02A	GALENA RIVER - UNNAMED TRIBUTARY	5A	3		3						5A														
GREAT LAKES	040400010205	LA PORTE CO	INC0125_02B	GALENA RIVER - UNNAMED TRIBUTARY	5A	3		3						5A														
GREAT LAKES	040400010205	LA PORTE CO	INC0125_02B1	GALENA RIVER - UNNAMED TRIBUTARY	5A	3		3						5A														
GREAT LAKES	040400010205	LA PORTE CO	INC0125_02C	GALENA RIVER - UNNAMED TRIBUTARY	5A	3		3						5A														
GREAT LAKES	040400010205	LA PORTE CO	INC0125_02D	GALENA RIVER - UNNAMED TRIBUTARY	5A	3		3						5A														
GREAT LAKES	040400010205	LA PORTE CO	INC0125_02E	GALENA RIVER - UNNAMED TRIBUTARY	5A	3		3						5A														
GREAT LAKES	040400010205	LA PORTE CO	INC0125_03	GALENA RIVER	4A	3		3						4A														
GREAT LAKES	040400011100050	LA PORTE CO	INC0125_T1001	GALENA RIVER - UNNAMED TRIBUTARY	4A	3		3						4A														
GREAT LAKES	040400010205	LA PORTE CO	INC0125_T1001A	GALENA RIVER - UNNAMED TRIBUTARY	5A	3		3						5A														
GREAT LAKES	040400010205	LA PORTE CO	INC0125_T1001A2	GALENA RIVER - UNNAMED TRIBUTARY	5A	3		3						5A														
GREAT LAKES	040400010205	LA PORTE CO	INC0125_T1001B	GALENA RIVER - UNNAMED TRIBUTARY	5A	3		3						5A														
GREAT LAKES	040400010205	LA PORTE CO	INC0125_T1002	GALENA RIVER - UNNAMED TRIBUTARY	4A	3		3						4A														
GREAT LAKES	040400010205	LA PORTE CO	INC0125_T1002A	GALENA RIVER - UNNAMED TRIBUTARY	5A	3		3						5A														
GREAT LAKES	040400010205	LA PORTE CO	INC0125_T1002A1	GALENA RIVER - UNNAMED TRIBUTARY	5A	3		3						5A														
GREAT LAKES	040400010205	LA PORTE CO	INC0125_T1002B	GALENA RIVER - UNNAMED TRIBUTARY	5A	3		3						5A														
GREAT LAKES	040400010205	LA PORTE CO	INC0125_T1002C	GALENA RIVER - UNNAMED TRIBUTARY	5A	3		3						5A														
GREAT LAKES	040400010205	LA PORTE CO	INC0125_T1003	GALENA RIVER - UNNAMED TRIBUTARY	5A	3		3						5A														
GREAT LAKES	040400010205	LA PORTE CO	INC0125_T1004	GALENA RIVER - UNNAMED TRIBUTARY	5A	3		3						5A														
GREAT LAKES	040400010205	LA PORTE CO	INC0125_T1005	WARRICK DITCH	5A	3		3						5A														
GREAT LAKES	040400010205	LA PORTE CO	INC0125_T1006	GALENA RIVER - UNNAMED TRIBUTARY	4A	3		3						4A														
GREAT LAKES	040400010205	LA PORTE CO	INC0125_T1006A	GALENA RIVER - UNNAMED TRIBUTARY	3	3		3																				
GREAT LAKES	040400010205	LA PORTE CO	INC0125_T1006B	GALENA RIVER - UNNAMED TRIBUTARY	2	3		3																				
GREAT LAKES	040400010205	LA PORTE CO	INC0125_T1006B1	GALENA RIVER - UNNAMED TRIBUTARY	3	3		3																				
GREAT LAKES	040400010205	LA PORTE CO	INC0125_T1006C	GALENA RIVER - UNNAMED TRIBUTARY	3	3		3																				
GREAT LAKES	040400010205	LA PORTE CO	INC0125_T1006D	GALENA RIVER - UNNAMED TRIBUTARY	3	3		3																				
GREAT LAKES	040400010205	LA PORTE CO	INC0125_T1007	GALENA RIVER - UNNAMED TRIBUTARY	5A	3		3						5A														
GREAT LAKES	040400010205	LA PORTE CO	INC0125_T1007A	GALENA RIVER - UNNAMED TRIBUTARY	3	3		3																				
GREAT LAKES	040400010205	LA PORTE CO	INC0125_T1008	GALENA RIVER - UNNAMED TRIBUTARY	5A	3		3						5A														
GREAT LAKES	040400010205	LA PORTE CO	INC0125_T1009	GALENA RIVER - UNNAMED TRIBUTARY	5A	3		3						5A														
GREAT LAKES	040400010205	LA PORTE CO	INC0125_T1010	GALENA RIVER - UNNAMED TRIBUTARY	5A	3		3						5A														
GREAT LAKES	040400010102	LA PORTE CO	INC0125_T1071	GALENA RIVER	3	3		2																				
GREAT LAKES	040400010205	LA PORTE CO	INC0125_T1071A	GALENA RIVER - UNNAMED TRIBUTARY	3	3		3																				

BASIN	HYDROLOGIC UNIT CODE	COUNTY	AUID	WATER_NAME	RECREATIONAL USE	FISHABLE USE	PUBLIC WATER SUPPLY	AQUATIC LIFE USE	ALGAE	AMMONIA	CHLORIDE	DIOXIN (WATER)	DISSOLVED OXYGEN	E. COLI	FREE CYANIDE	IMPAIRED BIOTIC COMMUNITIES	NUTRIENTS	OIL AND GREASE	PCBS (FISH TISSUE)	PCBS (WATER)	PESTICIDES	PH	PHOSPHORUS	SILTATION	SULFATE	TASTE AND ODOR	TOTAL MERCURY (FISH TISSUE)	TOTAL MERCURY (WATER)
GREAT LAKES	040400010205	LA PORTE CO	INC0125_T1071B	GALENA RIVER - UNNAMED TRIBUTARY	3	3		3																				
GREAT LAKES	040400010205	LA PORTE CO	INC0125_T1071B1	GALENA RIVER - UNNAMED TRIBUTARY	3	3		3																				
GREAT LAKES	040400010205	LA PORTE CO	INC0125_T1071C	GALENA RIVER - UNNAMED TRIBUTARY	3	3		3																				
GREAT LAKES	040400010205	LA PORTE CO	INC0125_T1071D	GALENA RIVER - UNNAMED TRIBUTARY	3	3		3																				
GREAT LAKES	040400010205	LA PORTE CO	INC0125_T1071E	GALENA RIVER - ARTIFICIAL PATH	3	3		3																				
GREAT LAKES	040400010205	LA PORTE CO	INC0125_T1076	GALENA RIVER	3	3		3																				
GREAT LAKES	040400010206	LA PORTE CO	INC0126_T1001	SOUTH BRANCH GAILEN - UNNAMED TRIBUTARY	3	3		3																				
GREAT LAKES	040400010206	LA PORTE CO	INC0126_T1002	SOUTH BRANCH GAILEN - UNNAMED TRIBUTARY	3	3		3																				
GREAT LAKES	040400010206	LA PORTE CO	INC0126_T1003	SOUTH BRANCH GAILEN - UNNAMED TRIBUTARY	3	3		3																				
GREAT LAKES	040400010206	LA PORTE CO	INC0126_T1004	SOUTH BRANCH GAILEN - UNNAMED TRIBUTARY	3	3		3																				
GREAT LAKES	040400010301	PORTER CO	INC0131_01	SALT CREEK	4A	3		4A						4A		4A												
GREAT LAKES	040400010301	PORTER CO	INC0131_02	SALT CREEK	4A	3		3						4A														
GREAT LAKES	040400010301	PORTER CO	INC0131_T1001	SALT CREEK - UNNAMED TRIBUTARY	5A	3		4A						5A		4A												
GREAT LAKES	040400010301	PORTER CO	INC0131_T1002	SALT CREEK - UNNAMED TRIBUTARY	5A	3		4A						5A		4A												
GREAT LAKES	040400010302	PORTER CO	INC0132_01	SALT CREEK	4A	3		4A						4A		4A												
GREAT LAKES	040400010302	PORTER CO	INC0132_02	SALT CREEK	4A	2		4A						4A		4A												
GREAT LAKES	040400010302	PORTER CO	INC0132_03	SALT CREEK	4A	2		4A						4A		4A												
GREAT LAKES	040400010302	PORTER CO	INC0132_T1007	BEAUTY CREEK	5A	3		4A						5A		4A												
GREAT LAKES	040400010302	PORTER CO	INC0132_T1009	CLARK DITCH	4A	3		3						4A														
GREAT LAKES	040400010302	PORTER CO	INC0132_T1011	SALT CREEK - UNNAMED TRIBUTARY	4A	3		4A						4A		4A												
GREAT LAKES	040400010302	PORTER CO	INC0132_T1011A	LAKE LOUISE INLET	3	3		3																				
GREAT LAKES	040400010302	PORTER CO	INC0132_T1012	SALT CREEK - UNNAMED TRIBUTARY	4A	3		4A						4A		4A												
GREAT LAKES	040400010303	PORTER CO	INC0133_T1019	SALT CREEK - UNNAMED TRIBUTARY	3	3		3																				
GREAT LAKES	040400010303	PORTER CO	INC0133_T1020	SALT CREEK - UNNAMED TRIBUTARY	3	3		3																				
GREAT LAKES	040400010303	PORTER CO	INC0133_T1021	SALT CREEK - UNNAMED TRIBUTARY	4A	3		3						4A														
GREAT LAKES	040400010303	PORTER CO	INC0133_T1022	DAMON RUN	4A	3		3						4A														
GREAT LAKES	040400010303	PORTER CO	INC0133_T1023	SWANSON LAMPORTE DITCH	4A	3		3						4A														
GREAT LAKES	040400010303	PORTER CO	INC0133_T1024	DAMON RUN	4A	3		2						4A														
GREAT LAKES	040400010303	PORTER CO	INC0133_T1025	DAMON RUN - UNNAMED TRIBUTARY	4A	3		2						4A														
GREAT LAKES	040400010303	PORTER CO	INC0133_T1026	SQUIRREL CREEK	4A	3		4A						4A		4A												
GREAT LAKES	040400010303	PORTER CO	INC0133_T1027	SALT CREEK - UNNAMED TRIBUTARY	4A	3		4A						4A		4A												
GREAT LAKES	040400010303	PORTER CO	INC0133_T1028	GUSTAFSON DITCH	4A	3		4A						4A		4A												
GREAT LAKES	040400010303	PORTER CO	INC0133_T1029	ROBBINS DITCH	2	3		4A								4A												
GREAT LAKES	040400010303	PORTER CO	INC0133_T1030	SALT CREEK	4A	2		4A						4A		4A												
GREAT LAKES	040400010303	PORTER CO	INC0133_T1032	PEPPER CREEK	2	3		3																				
GREAT LAKES	040400010303	PORTER CO	INC0133_T1033	SALT CREEK	4A	3		2						4A														

BASIN	HYDROLOGIC UNIT CODE	COUNTY	AUID	WATER_NAME	RECREATIONAL USE	FISHABLE USE	PUBLIC WATER SUPPLY	AQUATIC LIFE USE	ALGAE	AMMONIA	CHLORIDE	DIOXIN (WATER)	DISSOLVED OXYGEN	E. COLI	FREE CYANIDE	IMPAIRED BIOTIC COMMUNITIES	NUTRIENTS	OIL AND GREASE	PCBS (FISH TISSUE)	PCBS (WATER)	PESTICIDES	PH	PHOSPHORUS	SILTATION	SULFATE	TASTE AND ODOR	TOTAL MERCURY (FISH TISSUE)	TOTAL MERCURY (WATER)
GREAT LAKES	040400010303	LA PORTE CO	INC0133_T1088A	SALT CREEK - UNNAMED TRIBUTARY	3	3		3																				
GREAT LAKES	040400010401	LA PORTE CO	INC0141_01	LITTLE CALUMET RIVER, EAST ARM	4A	3		3					5A	4A		5A												
GREAT LAKES	040400010401	LA PORTE CO	INC0141_T1001	LITTLE CALUMET RIVER, EAST ARM - UNNAMED TRIBUTARY	2	3		3					5A															
GREAT LAKES	040400010401	PORTER CO	INC0141_T1002	LITTLE CALUMET RIVER, EAST ARM - UNNAMED TRIBUTARY	4A	3		3						4A		5A												
GREAT LAKES	040400010401	LA PORTE CO	INC0141_T1003	REYNOLDS CREEK	3	3		3								5A												
GREAT LAKES	040400010401	LA PORTE CO	INC0141_T1004	LITTLE CALUMET RIVER, EAST ARM - UNNAMED TRIBUTARY	5A	3		3						5A		5A												
GREAT LAKES	040400010402	PORTER CO	INC0142_01	LITTLE CALUMET RIVER, EAST ARM	4A	3		3					5A	4A		5A	5A											
GREAT LAKES	040400010402	LA PORTE CO	INC0142_T1001	LITTLE CALUMET RIVER, EAST ARM - UNNAMED TRIBUTARY	5A	3		3					5A	5A		5A	5A											
GREAT LAKES	040400010402	PORTER CO	INC0142_T1002	LITTLE CALUMET RIVER, EAST ARM - UNNAMED TRIBUTARY	5A	3		3						5A		5A												
GREAT LAKES	040400010402	PORTER CO	INC0142_T1003	LITTLE CALUMET RIVER, EAST ARM - UNNAMED TRIBUTARY	3	3		3								5A												
GREAT LAKES	040400010402	PORTER CO	INC0142_T1003	LITTLE CALUMET RIVER, EAST ARM - UNNAMED TRIBUTARY	5A	3		3						5A														
GREAT LAKES	040400010402	PORTER CO	INC0142_T1004	LITTLE CALUMET RIVER, EAST ARM - UNNAMED TRIBUTARY	5A	3		3					5A	5A		5A	5A											
GREAT LAKES	040400010403	PORTER CO	INC0143_04	LITTLE CALUMET RIVER, EAST ARM	4A	2		2						4A		5A												
GREAT LAKES	040400010403	PORTER CO	INC0143_04	LITTLE CALUMET RIVER, EAST ARM	4A	2		2						4A					5B									
GREAT LAKES	040400010403	PORTER CO	INC0143_T1005	LITTLE CALUMET RIVER, EAST ARM - UNNAMED TRIBUTARY	5A	3		3			5A			5A		5A												
GREAT LAKES	040400010403	PORTER CO	INC0143_T1006	Coffee Creek basin	3	3		3					5A			5A												
GREAT LAKES	040400010403	PORTER CO	INC0143_T1006	Coffee Creek basin	5A	3		3						5A														
GREAT LAKES	040400010403	PORTER CO	INC0143_T1007	COFFEE CREEK - UNNAMED TRIBUTARY	3	3		3					5A			5A	5A											
GREAT LAKES	040400010403	PORTER CO	INC0143_T1007	COFFEE CREEK - UNNAMED TRIBUTARY	5A	3		3						5A														
GREAT LAKES	040400010403	PORTER CO	INC0143_T1008	PETERSON DITCH	5A	3		3					5A	5A		5A												
GREAT LAKES	04040001030030	LAKE CO	INC0151_01	MAIN BEAVER DAM DITCH	5A	3		3					5A	5A														
GREAT LAKES	04040001030030	LAKE CO	INC0151_01	MAIN BEAVER DAM DITCH	3	3		3								5A												
GREAT LAKES	04040001030030	LAKE CO	INC0151_T1001	MAIN BEAVER DAM DITCH - UNNAMED TRIBUTARY	3	3		3																				
GREAT LAKES	04040001030030	LAKE CO	INC0151_T1002	MAIN BEAVER DAM DITCH - UNNAMED TRIBUTARY	3	3		3																				
GREAT LAKES	04040001030040	LAKE CO	INC0152_04	MAIN BEAVER DAM DITCH	5A	3		3		5A			5A	5A			5A											
GREAT LAKES	04040001030040	LAKE CO	INC0152_04	MAIN BEAVER DAM DITCH	3	3		3								5A												
GREAT LAKES	04040001030040	LAKE CO	INC0152_T1007	MAIN BEAVER DAM DITCH - UNNAMED TRIBUTARY	3	3		3																				
GREAT LAKES	04040001030040	LAKE CO	INC0152_T1008	SMITH DITCH	3	3		3																				
GREAT LAKES	04040001030040	LAKE CO	INC0152_T1009	NILES DITCH	3	3		5A								5A												
GREAT LAKES	04040001030040	LAKE CO	INC0152_T1010	NILES DITCH - UNNAMED TRIBUTARY	3	3		3																				
GREAT LAKES	04040001030040	LAKE CO	INC0152_T1011	NILES DITCH - UNNAMED TRIBUTARY	3	3		3																				
GREAT LAKES	04040001030010	LAKE CO	INC0153_01	TURKEY CREEK	5A	3		3						5A		5A												
GREAT LAKES	04040001030010	LAKE CO	INC0153_T1001	TURKEY CREEK - UNNAMED TRIBUTARY	3	3		3																				
GREAT LAKES	04040001030010	LAKE CO	INC0153_T1002	TURKEY CREEK - UNNAMED TRIBUTARY	3	3		3																				
GREAT LAKES	04040001030010	LAKE CO	INC0153_T1003	TURKEY CREEK - UNNAMED TRIBUTARY	3	3		3																				
GREAT LAKES	04040001030010	LAKE CO	INC0153_T1004	TURKEY CREEK - UNNAMED TRIBUTARY	3	3		3																				

BASIN	HYDROLOGIC UNIT CODE	COUNTY	AUID	WATER_NAME	RECREATIONAL USE	FISHABLE USE	PUBLIC WATER SUPPLY	AQUATIC LIFE USE	ALGAE	AMMONIA	CHLORIDE	DIOXIN (WATER)	DISSOLVED OXYGEN	E. COLI	FREE CYANIDE	IMPAIRED BIOTIC COMMUNITIES	NUTRIENTS	OIL AND GREASE	PCBS (FISH TISSUE)	PCBS (WATER)	PESTICIDES	PH	PHOSPHORUS	SILTATION	SULFATE	TASTE AND ODOR	TOTAL MERCURY (FISH TISSUE)	TOTAL MERCURY (WATER)
GREAT LAKES	04040001030010	LAKE CO	INC0153_T1005	TURKEY CREEK - UNNAMED TRIBUTARY	3	3		3																				
GREAT LAKES	04040001030050	LAKE CO	INC0154_01	DEER RIVER	5A	3		3						5A		5A												
GREAT LAKES	04040001030050	LAKE CO	INC0154_T1001	DEER CREEK	5A	3		3						5A														
GREAT LAKES	04040001030050	LAKE CO	INC0154_T1002	DEER RIVER - UNNAMED TRIBUTARY	3	3		3																				
GREAT LAKES	04040001030050	LAKE CO	INC0154_T1003	DEER RIVER TRIBUTARY MERRILLVILLE	3	3		3								5A								5A				
GREAT LAKES	04040001030050	LAKE CO	INC0154_T1004	DEER CREEK- UNNAMED TRIBUTARY	3	3		3																				
GREAT LAKES	04040001030050	LAKE CO	INC0154_T1005	DEER RIVER - UNNAMED TRIBUTARY	3	3		3																				
GREAT LAKES	04040001030020	LAKE CO	INC0155_01	TURKEY CREEK	5A	3		3						5A														
GREAT LAKES	040400010505	LAKE CO	INC0155_01A	TURKEY CREEK - UNNAMED TRIBUTARY	3	3		3																				
GREAT LAKES	04040001030060	LAKE CO	INC0155_T1001	TURKEY CREEK - UNNAMED TRIBUTARY	3	3		3																				
GREAT LAKES	04040001030020	LAKE CO	INC0155_T1002	TURKEY CREEK - UNNAMED TRIBUTARY	3	3		3																				
GREAT LAKES	04040001030020	LAKE CO	INC0155_T1003	TURKEY CREEK - UNNAMED TRIBUTARY	3	3		3																				
GREAT LAKES	040400010505	LAKE CO	INC0155_T1003A	TURKEY CREEK - UNNAMED TRIBUTARY	3	3		3																				
GREAT LAKES	04040001040010	LAKE CO	INC0156_01	DUCK CREEK	3	3		3																				
GREAT LAKES	04040001040010	LAKE CO	INC0156_01A	DUCK CREEK - UNNAMED TRIBUTARY	3	3		3																				
GREAT LAKES	04040001040010	LAKE CO	INC0156_T1001	DUCK CREEK - UNNAMED TRIBUTARY	3	3		3																				
GREAT LAKES	04040001040010	LAKE CO	INC0156_T1002	DUCK CREEK - UNNAMED TRIBUTARY	3	3		3																				
GREAT LAKES	04040001040010	LAKE CO	INC0156_T1003	DUCK CREEK - UNNAMED TRIBUTARY	3	3		3																				
GREAT LAKES	04040001040010	LAKE CO	INC0156_T1004	DUCK CREEK - UNNAMED TRIBUTARY	3	3		3																				
GREAT LAKES	04040001030060	LAKE CO	INC0157_01	DEEP RIVER	3	3		3																				
GREAT LAKES	04040001030060	LAKE CO	INC0157_T1001	DEEP RIVER - UNNAMED TRIBUTARY	3	3		3																				
GREAT LAKES	04040001030060	LAKE CO	INC0157_T1002	SPROUT DITCH	3	3		3																				
GREAT LAKES	040400010507	LAKE CO	INC0157_T1003	DEEP RIVER - UNNAMED TRIBUTARY	3	3		3																				
GREAT LAKES	040400010507	LAKE CO	INC0157_T1004	DEEP RIVER - UNNAMED TRIBUTARY	3	3		3																				
GREAT LAKES	04040001030060	LAKE CO	INC0157_T1005	DEEP RIVER - UNNAMED TRIBUTARY	3	3		3																				
GREAT LAKES	04040001040020	LAKE CO	INC0158_01	DEEP RIVER	3	2		3																				
GREAT LAKES	04040001040020	LAKE CO	INC0158_T1001	DEEP RIVER - UNNAMED TRIBUTARY	3	3		3																				
GREAT LAKES	04040001040020	LAKE CO	INC0158_T1002	DEEP RIVER - UNNAMED TRIBUTARY	3	3		3																				
GREAT LAKES	04040001040020	LAKE CO	INC0158_T1003	DEEP RIVER -UNNAMED TRIBUTARY	3	3		3																				
GREAT LAKES	04040001040020	LAKE CO	INC0158_T1004	DEEP RIVER -UNNAMED TRIBUTARY	3	3		3																				
GREAT LAKES	04040001040020	LAKE CO	INC0158_T1005	Little Calumet River	4A	5B		3						4A					5B									
GREAT LAKES	04040001040020	LAKE CO	INC0158_T1005	Little Calumet River	4A	3		5A						4A		5A												
GREAT LAKES	040400010509	LAKE CO	INC0159_01	BURNS DITCH	4A	5B		3						4A					5B									
GREAT LAKES	040400010509	PORTER CO	INC0159_T1001	WILLOW CREEK	5A	3		5A						5A		5A												
GREAT LAKES	040400010509	PORTER CO	INC0159_T1001	WILLOW CREEK	3	3		3											5B									
GREAT LAKES	040400010601	LA PORTE CO	INC0161_01	BROWN DITCH	5A	3		3						5A														

BASIN	HYDROLOGIC UNIT CODE	COUNTY	AUID	WATER_NAME	RECREATIONAL USE	FISHABLE USE	PUBLIC WATER SUPPLY	AQUATIC LIFE USE	ALGAE	AMMONIA	CHLORIDE	DIOXIN (WATER)	DISSOLVED OXYGEN	E. COLI	FREE CYANIDE	IMPAIRED BIOTIC COMMUNITIES	NUTRIENTS	OIL AND GREASE	PCBS (FISH TISSUE)	PCBS (WATER)	PESTICIDES	PH	PHOSPHORUS	SILTATION	SULFATE	TASTE AND ODOR	TOTAL MERCURY (FISH TISSUE)	TOTAL MERCURY (WATER)
GREAT LAKES	040400010601	PORTER CO	INC0161_02	BROWN DITCH	5A	3		3						5A														
GREAT LAKES	040400010601	LA PORTE CO	INC0161_T1001	KINTZELE DITCH	5A	3		3						5A														
GREAT LAKES	040400010602	PORTER CO	INC0162_01	WEILAND DITCH	3	3		3																				
GREAT LAKES	040400010602	PORTER CO	INC0162_03	DUNES CREEK	5A	3		5A						5A		5A												
GREAT LAKES	040400010601	PORTER CO	INC0162_T1001	KINZELE DITCH	3	3		3																				
GREAT LAKES	04040001020010	LAKE CO	INC0163_T1001	INDIANA HARBOR CANAL	5A	3		5A						5A		5A		5A										
GREAT LAKES	04040001020010	LAKE CO	INC0163_T1001	INDIANA HARBOR CANAL	3	5B		3											5B									
GREAT LAKES	04040001020010	LAKE CO	INC0163_T1002	WOLF LAKE INLET (IN)	3	3		5A								5A												
GREAT LAKES	04040001020010	LAKE CO	INC0163G_G1074	LAKE MICHIGAN SHORELINE EAST OF IHC	4A	5B	2	2						4A					5B								5B	
GREAT LAKES	04040001020010	LAKE CO	INC0163G_G1075	LAKE MICHIGAN SHORELINE WEST OF IHC	4A	5B	2	2						4A					5B									
GREAT LAKES	04040001020010	LAKE CO	INC0163G_G1075	LAKE MICHIGAN SHORELINE WEST OF IHC	4A	5B	2	2						4A													5B	
GREAT LAKES	04040001020010	LAKE CO	INC0163G_G1078	INDIANA HARBOR	2	3		5A							5A													
GREAT LAKES	04040001020010	LAKE CO	INC0163G_G1078	INDIANA HARBOR	2	5B		3																			5B	
GREAT LAKES	04040001020010	LAKE CO	INC0163G_G1078	INDIANA HARBOR	2	5B		3											5B									
GREAT LAKES	040400010603	PORTER CO	INC0163G_G1093	LAKE MICHIGAN SHORELINE-DUNES	4A	5B		2						4A													5B	
GREAT LAKES	040400010603	PORTER CO	INC0163G_G1093	LAKE MICHIGAN SHORELINE-DUNES	4A	5B		2						4A					5B									
GREAT LAKES	040400010601	LA PORTE CO	INC0184_T1080	KINZELE DITCH AND TRIBS	3	3		3																				
GREAT LAKES	04040001020020	LAKE CO	INC01P1002_00	MARQUETTE PARK LAGOONS (WEST)	3	5B		3											5B									
GREAT LAKES	04040001020020	LAKE CO	INC01P1002_T1085	MARQUETTE PARK LAGOONS (WEST)	3	3		3																				
GREAT LAKES	04040001030060	LAKE CO	INC01P1007_00	GEORGE, LAKE	2	2		3																				
GREAT LAKES	04040001050010	PORTER CO	INC01P1011_00	SAGERS LAKE	3	3		3																				
GREAT LAKES	04040001050020	PORTER CO	INC01P1014_00	LOUISE, LAKE	3	3		3																				
GREAT LAKES	04040001050040	PORTER CO	INC01P1016_00	LOOMIS LAKE	3	2	3	3																				
GREAT LAKES	04040001020010	LAKE CO	INC01P1019_00	WOLF LAKE	5A	3		2															5A					
GREAT LAKES	04040001030030	LAKE CO	INC01P1021_00	HERMIT LAKE	3	3		3																				
GREAT LAKES	04040001050010	PORTER CO	INC01P1022_00	SILVER LAKE	3	3		3																				
GREAT LAKES	04040001060030	PORTER CO	INC01P1024_00	CARLSON POND	3	3		3																				
GREAT LAKES	04040001050010	PORTER CO	INC01P1025_00	BULLS-EYE LAKE	3	3		3																				
GREAT LAKES	04040001060020	PORTER CO	INC01P1026_00	RICE LAKE	3	3		3																				
GREAT LAKES	04040001060030	PORTER CO	INC01P1027_00	BILLINGTON LAKE	3	3		3																				
GREAT LAKES	04040001060030	PORTER CO	INC01P1028_00	MORGAN LAKE	3	3		3																				
GREAT LAKES	04040001060030	PORTER CO	INC01P1029_00	CHUBB LAKE	3	3		3																				
GREAT LAKES	04040001060040	PORTER CO	INC01P1030_00	PRATT LAKE	3	3		3																				
GREAT LAKES	04040001060030	PORTER CO	INC01P1031_00	CHESTNUT LAKES	3	3		3																				
GREAT LAKES	04040001060030	PORTER CO	INC01P1032_00	MUD LAKE	3	3		3																				
GREAT LAKES	04040001050050	PORTER CO	INC01P1033_00	ROBBINS POND	3	3		3																				

BASIN	HYDROLOGIC UNIT CODE	COUNTY	AUID	WATER_NAME	RECREATIONAL USE	FISHABLE USE	PUBLIC WATER SUPPLY	AQUATIC LIFE USE	ALGAE	AMMONIA	CHLORIDE	DIOXIN (WATER)	DISSOLVED OXYGEN	E. COLI	FREE CYANIDE	IMPAIRED BIOTIC COMMUNITIES	NUTRIENTS	OIL AND GREASE	PCBS (FISH TISSUE)	PCBS (WATER)	PESTICIDES	PH	PHOSPHORUS	SILTATION	SULFATE	TASTE AND ODOR	TOTAL MERCURY (FISH TISSUE)	TOTAL MERCURY (WATER)
GREAT LAKES	04040001030050	PORTER CO	INC01P1034_00	NORMAN OLSON LAKE	3	3		3																				
GREAT LAKES	04040001030050	LAKE CO	INC01P1035_00	TROUTHAVEN LAKE	3	3		3																				
GREAT LAKES	04040001030010	LAKE CO	INC01P1036_00	BINGO LAKE	3	3		3																				
GREAT LAKES	04040001030010	LAKE CO	INC01P1037_00	GOLF LAKE	3	3		3																				
GREAT LAKES	04040001100060	LA PORTE CO	INC01P1038_00	HOG LAKE	3	3		3																				
GREAT LAKES	04040001050040	PORTER CO	INC01P1039_00	SPECTACLE LAKE	3	3	3	3																				
GREAT LAKES	04040001030020	LAKE CO	INC01P1040_00	MAC JOY LAKE	3	3		3																				
GREAT LAKES	04040001030020	LAKE CO	INC01P1041_00	ROBINSON LAKE	3	3		3																				
GREAT LAKES	04040001030030	LAKE CO	INC01P1042_00	FANCHER LAKE	3	3		3																				
GREAT LAKES	04040001070010	LA PORTE CO	INC01P1043_00	DINGLER LAKE	3	3		3																				
GREAT LAKES	04040001070010	LA PORTE CO	INC01P1044_00	OHMS LAKE	3	3		3																				
GREAT LAKES	04040001070010	LA PORTE CO	INC01P1045_00	BROWDY LAKE	3	3		3																				
GREAT LAKES	04040001090020	LA PORTE CO	INC01P1046_00	CLARE LAKE	3	3		3																				
GREAT LAKES	04040001100010	LA PORTE CO	INC01P1047_00	DAVIDSON LAKE	3	3		3																				
GREAT LAKES	04040001100070	LA PORTE CO	INC01P1048_00	POTTAWATTOMIE LAKE	3	3		3																				
GREAT LAKES	04040001100050	LA PORTE CO	INC01P1049_00	TEE LAKE	3	3		3																				
GREAT LAKES	04040001060010	LA PORTE CO	INC01P1050_00	RYDEN LAKES	3	3		3																				
GREAT LAKES	04040001060010	LA PORTE CO	INC01P1051_00	SWEDE LAKE	3	3		3																				
GREAT LAKES	04040001060010	LA PORTE CO	INC01P1052_00	ROUND LAKE	3	3		3																				
GREAT LAKES	04040001060010	LA PORTE CO	INC01P1053_00	WALTON LAKE	3	3		3																				
GREAT LAKES	04040001060010	LA PORTE CO	INC01P1054_00	LEE, LAKE	3	3		3																				
GREAT LAKES	04040001060010	LA PORTE CO	INC01P1055_00	HILDEBRAND LAKE	3	3		3																				
GREAT LAKES	04040001040030	LAKE CO	INC01P1056_00	GRAND BOULEVARD LAKE	3	3		3																				
GREAT LAKES	04040001020010	PORTER CO	INC01P1057_00	LONG LAKE	3	3		3																				
GREAT LAKES	04040001040030	PORTER CO	INC01P1058_00	MINNEHAHA, LAKE	3	3		3																				
GREAT LAKES	4040001030060	LAKE CO	INC01P1059_00	GEORGE, LAKE	3	3		3																				
GREAT LAKES	04040001100060	LA PORTE CO	INC01P1062_00	WALLACE LAKE	3	3		3																				
GREAT LAKES	04040001060030	PORTER CO	INC01P1063_00	OLD LONGS (TRATEBAS) MILL DAM	3	3		3																				
GREAT LAKES	04040001100050	LA PORTE CO	INC01P1064_00	LA LUMIERE LAKE	3	3		3																				
GREAT LAKES	04040001100050	LA PORTE CO	INC01P1065_00	JACK RAGLE LOW HEAD DAM	3	3		3																				
GREAT LAKES	04040001100050	LA PORTE CO	INC01P1066_00	SEVEN SPRINGS LAKE	3	3		3																				
GREAT LAKES	04040001050020	PORTER CO	INC01P1067_00	CYRUS MOAYAD LAKE	3	3		3																				
GREAT LAKES	04040001100050	LA PORTE CO	INC01P1077_00	UNNAMED LAKE	3	3		3																				
GREAT LAKES	04040001020020	LAKE CO	INC01P1083_00	MARQUETTE PARK LAGOONS (EAST)	3	5B		3											5B									
GREAT LAKES	04040001020020	LAKE CO	INC01P1083_T1084	MARQUETTE PARK LAGOONS (EAST)	3	3		3																				
OHIO TRIBUTARIES	051402010101	PERRY CO	INE0111_01	DEER CREEK	2	3		3																				

BASIN	HYDROLOGIC UNIT CODE	COUNTY	AUID	WATER_NAME	RECREATIONAL USE	FISHABLE USE	PUBLIC WATER SUPPLY	AQUATIC LIFE USE	ALGAE	AMMONIA	CHLORIDE	DIOXIN (WATER)	DISSOLVED OXYGEN	E. COLI	FREE CYANIDE	IMPAIRED BIOTIC COMMUNITIES	NUTRIENTS	OIL AND GREASE	PCBS (FISH TISSUE)	PCBS (WATER)	PESTICIDES	PH	PHOSPHORUS	SILTATION	SULFATE	TASTE AND ODOR	TOTAL MERCURY (FISH TISSUE)	TOTAL MERCURY (WATER)
OHIO TRIBUTARIES	051402010101	PERRY CO	INE0111_02	MIDDLE DEER CREEK	2	3		3																				
OHIO TRIBUTARIES	051402010101	PERRY CO	INE0111_03	MIDDLE DEER CREEK	2	3		3																				
OHIO TRIBUTARIES	051402010101	PERRY CO	INE0111_T1001	DEER CREEK - UNNAMED TRIBUTARY	3	3		3																				
OHIO TRIBUTARIES	051402010101	PERRY CO	INE0111_T1002	MIDDLE DEER CREEK	2	3		3																				
OHIO TRIBUTARIES	051402010101	PERRY CO	INE0111_T1003A	MIDDLE DEER CREEK - UNNAMED TRIBUTARY	3	3		3																				
OHIO TRIBUTARIES	051402010101	PERRY CO	INE0111_T1004A	MIDDLE DEER CREEK - UNNAMED TRIBUTARY	3	3		3																				
OHIO TRIBUTARIES	051402010101	PERRY CO	INE0111_T1005	MURMER CREEK	3	3		3																				
OHIO TRIBUTARIES	051402010101	PERRY CO	INE0111_T1006	MILLER BRANCH	3	3		3																				
OHIO TRIBUTARIES	051402010101	PERRY CO	INE0112_01	LITTLE DEER CREEK	3	3		3																				
OHIO TRIBUTARIES	051402010102	PERRY CO	INE0112_02	LITTLE DEER CREEK	3	3		3																				
OHIO TRIBUTARIES	051402010102	PERRY CO	INE0112_03	LITTLE DEER CREEK	3	3		3																				
OHIO TRIBUTARIES	051402010102	PERRY CO	INE0112_04	LITTLE DEER CREEK	3	3		3																				
OHIO TRIBUTARIES	051402010102	PERRY CO	INE0112_05	LITTLE DEER CREEK	3	3		3																				
OHIO TRIBUTARIES	051402010101	PERRY CO	INE0112_T1001	LITTLE DEER CREEK	3	3		3																				
OHIO TRIBUTARIES	051402010102	PERRY CO	INE0112_T1002	LITTLE DEER CREEK - UNNAMED TRIBUTARY	3	3		3																				
OHIO TRIBUTARIES	051402010102	PERRY CO	INE0112_T1003	LITTLE DEER CREEK - UNNAMED TRIBUTARY	3	3		3																				
OHIO TRIBUTARIES	051402010102	PERRY CO	INE0112_T1004	LITTLE DEER CREEK - UNNAMED TRIBUTARY	3	3		3																				
OHIO TRIBUTARIES	051402010102	PERRY CO	INE0112_T1005	NEGLIE CREEK	3	3		3																				
OHIO TRIBUTARIES	051402010102	PERRY CO	INE0112_T1006	NEGLIE CREEK	3	3		3																				
OHIO TRIBUTARIES	051402010102	PERRY CO	INE0112_T1007	NEGLIE CREEK - UNNAMED TRIBUTARY	3	3		3					5A			5A												
OHIO TRIBUTARIES	051402010102	PERRY CO	INE0112_T1008	NEGLIE CREEK - UNNAMED TRIBUTARY	3	3		3																				
OHIO TRIBUTARIES	051402010102	PERRY CO	INE0112_T1009	CANEY BRANCH	3	3		3																				
OHIO TRIBUTARIES	051402010102	PERRY CO	INE0112_T1011	CANEY BRANCH	3	3		3																				
OHIO TRIBUTARIES	051402010102	PERRY CO	INE0112_T1013A	CANEY BRANCH	3	3		3																				
OHIO TRIBUTARIES	051402010102	PERRY CO	INE0112_T1013B	CANEY BRANCH	3	3		3																				
OHIO TRIBUTARIES	051402010103	PERRY CO	INE0113_01	DEER CREEK	2	3		5A					5A															
OHIO TRIBUTARIES	051402010103	PERRY CO	INE0113_02	DEER CREEK	2	3		5A					5A															
OHIO TRIBUTARIES	051402010102	PERRY CO	INE0113_03	DEER CREEK	3	3		3																				
OHIO TRIBUTARIES	051402010103	PERRY CO	INE0113_T1001	DEER CREEK - UNNAMED TRIBUTARY	3	3		3																				
OHIO TRIBUTARIES	051402010103	PERRY CO	INE0113_T1002	EAST DEER CREEK	3	3		3																				
OHIO TRIBUTARIES	051402010103	PERRY CO	INE0113_T1003	EAST DEER CREEK - UNNAMED TRIBUTARY	3	3		3																				
OHIO TRIBUTARIES	051402010103	PERRY CO	INE0113_T1004	EAST DEER CREEK - UNNAMED TRIBUTARY	3	3		3																				
OHIO TRIBUTARIES	051402010103	PERRY CO	INE0113_T1005	EAST DEER CREEK	3	3		3																				
OHIO TRIBUTARIES	051402010103	PERRY CO	INE0113_T1006	DEER CREEK - UNNAMED TRIBUTARY	3	3		3																				
OHIO TRIBUTARIES	05140201010010	PERRY CO	INE0124_01A	BEAR CREEK	3	3		3																				
OHIO TRIBUTARIES	05140201010010	PERRY CO	INE0124_02A	BEAR CREEK	3	3		3																				

BASIN	HYDROLOGIC UNIT CODE	COUNTY	AUID	WATER_NAME	RECREATIONAL USE	FISHABLE USE	PUBLIC WATER SUPPLY	AQUATIC LIFE USE	ALGAE	AMMONIA	CHLORIDE	DIOXIN (WATER)	DISSOLVED OXYGEN	E. COLI	FREE CYANIDE	IMPAIRED BIOTIC COMMUNITIES	NUTRIENTS	OIL AND GREASE	PCBS (FISH TISSUE)	PCBS (WATER)	PESTICIDES	PH	PHOSPHORUS	SILTATION	SULFATE	TASTE AND ODOR	TOTAL MERCURY (FISH TISSUE)	TOTAL MERCURY (WATER)
OHIO TRIBUTARIES	051402010204	PERRY CO	INE0124_02B	BEAR CREEK	3	3		3																				
OHIO TRIBUTARIES	05140201010010	PERRY CO	INE0124_03A	BEAR CREEK	3	3		3																				
OHIO TRIBUTARIES	051402010204	PERRY CO	INE0124_03B	BEAR CREEK	3	3		3																				
OHIO TRIBUTARIES	05140201010010	PERRY CO	INE0124_04	BEAR CREEK	3	3		3																				
OHIO TRIBUTARIES	05140201010010	PERRY CO	INE0124_T1001	BEAR CREEK - UNNAMED TRIBUTARY	3	3		3																				
OHIO TRIBUTARIES	051402010204	PERRY CO	INE0124_T1002	BEAR CREEK - UNNAMED TRIBUTARY	3	3		3																				
OHIO TRIBUTARIES	051402010204	PERRY CO	INE0124_T1003A	OHIO RIVER - UNNAMED TRIBUTARY	3	3		3																				
OHIO TRIBUTARIES	051402010204	PERRY CO	INE0124_T1004A	FANNY CREEK	3	3		3																				
OHIO TRIBUTARIES	051402010204	PERRY CO	INE0124_T1005A	FANNY CREEK	3	3		3																				
OHIO TRIBUTARIES	051402010204	PERRY CO	INE0124_T1006A	FANNY CREEK	3	3		3																				
OHIO TRIBUTARIES	051402010204	PERRY CO	INE0124_T1007A	BUCK CREEK	3	3		3																				
OHIO TRIBUTARIES	051402010204	PERRY CO	INE0124_T1008A	BUCK CREEK	3	3		3																				
OHIO TRIBUTARIES	051402010204	PERRY CO	INE0124_T1008B	BUCK CREEK - UNNAMED TRIBUTARY	3	3		3																				
OHIO TRIBUTARIES	051402010204	PERRY CO	INE0124_T1009A	KINGLEY CREEK	3	3		3																				
OHIO TRIBUTARIES	051402010204	PERRY CO	INE0124_T1010A	OHIO RIVER - UNNAMED TRIBUTARY	3	3		3																				
OHIO TRIBUTARIES	051402010204	PERRY CO	INE0124_T1011A	SAMPLE RUN	3	3		3																				
OHIO TRIBUTARIES	051402010204	PERRY CO	INE0124_T1012A	ADAMS RUN	3	3		3																				
OHIO TRIBUTARIES	051402010204	PERRY CO	INE0124_T1013A	OHIO RIVER - UNNAMED TRIBUTARY	3	3		3																				
OHIO TRIBUTARIES	051402010204	PERRY CO	INE0124_T1014A	OHIO RIVER - UNNAMED TRIBUTARY	3	3		3																				
OHIO TRIBUTARIES	051402010205	PERRY CO	INE0125_01A	MILLSTONE CREEK	3	3		3																				
OHIO TRIBUTARIES	051402010205	PERRY CO	INE0125_T1001A	POND RUN	3	3		3																				
OHIO TRIBUTARIES	051402010205	PERRY CO	INE0125_T1002A	SANDY BRANCH	3	3		3																				
OHIO TRIBUTARIES	051402010205	PERRY CO	INE0125_T1003A	OHIO RIVER - UNNAMED TRIBUTARY	3	3		3																				
OHIO TRIBUTARIES	051402010205	PERRY CO	INE0125_T1004A	MILLSTONE CREEK - UNNAMED TRIBUTARY	3	3		3																				
OHIO TRIBUTARIES	051402010205	PERRY CO	INE0125_T1005A	OHIO RIVER - UNNAMED TRIBUTARY	3	3		3																				
OHIO TRIBUTARIES	051402010205	PERRY CO	INE0125_T1006A	OHIO RIVER - UNNAMED TRIBUTARY	3	3		3																				
OHIO TRIBUTARIES	051402010205	PERRY CO	INE0125_T1007A	OHIO RIVER - UNNAMED TRIBUTARY	3	3		3																				
OHIO TRIBUTARIES	051402010205	PERRY CO	INE0125_T1008A	OHIO RIVER - UNNAMED TRIBUTARY	3	3		3																				
OHIO TRIBUTARIES	051402010205	PERRY CO	INE0125_T1009A	OHIO RIVER - UNNAMED TRIBUTARY	3	3		3																				
OHIO TRIBUTARIES	051402010205	PERRY CO	INE0125_T1010A	OHIO RIVER - UNNAMED TRIBUTARY	3	3		3																				
OHIO TRIBUTARIES	051402010205	PERRY CO	INE0125_T1011A	OHIO RIVER - UNNAMED TRIBUTARY	3	3		3																				
OHIO TRIBUTARIES	051402010205	PERRY CO	INE0125_T1012A	OHIO RIVER - UNNAMED TRIBUTARY	3	3		3																				
OHIO TRIBUTARIES	051402010205	PERRY CO	INE0125_T1013A	OHIO RIVER - UNNAMED TRIBUTARY	3	3		3																				
OHIO TRIBUTARIES	051402010301	PERRY CO	INE0131_01	MIDDLE FORK ANDERSON RIVER	3	3		3																				
OHIO TRIBUTARIES	051402010205	PERRY CO	INE0131_01A	MIDDLE FORK ANDERSON RIVER	3	3		3																				
OHIO TRIBUTARIES	051402010301	PERRY CO	INE0131_02	MIDDLE FORK ANDERSON RIVER	3	3		2																				

BASIN	HYDROLOGIC UNIT CODE	COUNTY	AUID	WATER_NAME	RECREATIONAL USE	FISHABLE USE	PUBLIC WATER SUPPLY	AQUATIC LIFE USE	ALGAE	AMMONIA	CHLORIDE	DIOXIN (WATER)	DISSOLVED OXYGEN	E. COLI	FREE CYANIDE	IMPAIRED BIOTIC COMMUNITIES	NUTRIENTS	OIL AND GREASE	PCBS (FISH TISSUE)	PCBS (WATER)	PESTICIDES	PH	PHOSPHORUS	SILTATION	SULFATE	TASTE AND ODOR	TOTAL MERCURY (FISH TISSUE)	TOTAL MERCURY (WATER)
OHIO TRIBUTARIES	051402010301	PERRY CO	INE0131_03	MIDDLE FORK ANDERSON RIVER	3	3		2																				
OHIO TRIBUTARIES	051402010205	PERRY CO	INE0131_T1001	MIDDLE FORK ANDERSON RIVER - UNNAMED TRIBUTARY	3	3		3																				
OHIO TRIBUTARIES	051402010301	PERRY CO	INE0131_T1002	TIGE CREEK (DOWNSTREAM OF I-64	3	3		2																				
OHIO TRIBUTARIES	051402010301	PERRY CO	INE0131_T1003	TIGE CREEK (UPSTREAM OF I-64)	3	3		5A								5A												
OHIO TRIBUTARIES	051402010205	PERRY CO	INE0131_T1004A	INDIAN LAKE - UNNAMED INLET	3	3		3																				
OHIO TRIBUTARIES	051402010205	PERRY CO	INE0131_T1005A	INDIAN LAKE - UNNAMED INLET	3	3		3																				
OHIO TRIBUTARIES	051402010205	PERRY CO	INE0131_T1006A	INDIAN LAKE - UNNAMED INLET	3	3		3																				
OHIO TRIBUTARIES	051402010205	PERRY CO	INE0131_T1007	MIDDLE FORK ANDERSON RIVER - UNNAMED TRIBUTARY	3	3		3																				
OHIO TRIBUTARIES	051402010301	PERRY CO	INE0131_T1008	WINDING BRANCH (DOWNSTREAM OF CELINA LAKE)	2	3		5A								5A												
OHIO TRIBUTARIES	051402010301	PERRY CO	INE0131_T1008A	WINDING BRANCH (UPSTREAM OF CELINA LAKE)	3	3		3																				
OHIO TRIBUTARIES	051402010205	PERRY CO	INE0131_T1008B	CELINA LAKE - UNNAMED INLET	3	3		3																				
OHIO TRIBUTARIES	051402010205	PERRY CO	INE0131_T1008C	CELINA LAKE - UNNAMED INLET	3	3		3																				
OHIO TRIBUTARIES	051402010205	PERRY CO	INE0131_T1008D	CELINA LAKE - UNNAMED INLET	3	3		3																				
OHIO TRIBUTARIES	051402010205	PERRY CO	INE0131_T1009	WINDING BRANCH - UNNAMED TRIBUTARY	3	3		3																				
OHIO TRIBUTARIES	051402010205	PERRY CO	INE0131_T1010	WINDING BRANCH - UNNAMED TRIBUTARY	3	3		3																				
OHIO TRIBUTARIES	051402010302	PERRY CO	INE0132_01A	SULPHUR FORK CREEK (UPSTREAM OF TIPSAW LAKE)	3	3		3																				
OHIO TRIBUTARIES	051402010302	PERRY CO	INE0132_01B	SULPHUR FORK CREEK - UNNAMED INLET TO TIPSAW LAKE	3	3		3																				
OHIO TRIBUTARIES	051402010302	PERRY CO	INE0132_01C	SNAKE BRANCH	3	3		3																				
OHIO TRIBUTARIES	051402010302	PERRY CO	INE0132_02	SULPHUR FORK CREEK	3	3		3																				
OHIO TRIBUTARIES	051402010302	PERRY CO	INE0132_03	SULPHUR FORK CREEK	3	3		2																				
OHIO TRIBUTARIES	051402010302	PERRY CO	INE0132_T1001A	SNAKE BRANCH	3	3		3																				
OHIO TRIBUTARIES	051402010302	PERRY CO	INE0132_T1002	SULPHUR FORK CREEK - UNNAMED TRIBUTARY	3	3		3																				
OHIO TRIBUTARIES	051402010302	PERRY CO	INE0132_T1003	LITTLE SULPHUR CREEK	3	3		3																				
OHIO TRIBUTARIES	051402010302	PERRY CO	INE0132_T1004A	LITTLE SULPHUR CREEK	3	3		5A								5A												
OHIO TRIBUTARIES	051402010302	PERRY CO	INE0132_T1005A	LITTLE SULPHUR CREEK - UNNAMED TRIBUTARY	3	3		3																				
OHIO TRIBUTARIES	051402010302	PERRY CO	INE0132_T1006A	LITTLE SULPHUR CREEK - UNNAMED INLET TO MILL LAKE	3	3		3																				
OHIO TRIBUTARIES	051402010302	PERRY CO	INE0132_T1007A	WHEATLEY CREEK	3	3		5A								5A												
OHIO TRIBUTARIES	051402010302	PERRY CO	INE0132_T1008	SANDY BRANCH	3	3		3																				
OHIO TRIBUTARIES	051402010303	PERRY CO	INE0133_01	MIDDLE FORK ANDERSON RIVER	5A	3		5A					5A	5A														
OHIO TRIBUTARIES	051402010303	PERRY CO	INE0133_02	MIDDLE FORK ANDERSON RIVER	5A	3		5A					5A	5A														
OHIO TRIBUTARIES	051402010303	PERRY CO	INE0133_03	MIDDLE FORK ANDERSON RIVER	5A	3		5A					5A	5A														
OHIO TRIBUTARIES	051402010303	PERRY CO	INE0133_04	MIDDLE FORK ANDERSON RIVER	5A	3		5A					5A	5A														
OHIO TRIBUTARIES	051402010303	PERRY CO	INE0133_05	MIDDLE FORK ANDERSON RIVER	3	3		2																				
OHIO TRIBUTARIES	051402010303	PERRY CO	INE0133_T1001	MIDDLE FORK ANDERSON RIVER - UNAMED TRIBUTARY	3	3		3																				
OHIO TRIBUTARIES	051402010303	PERRY CO	INE0133_T1002	MIDDLE FORK ANDERSON RIVER	3	3		3																				
OHIO TRIBUTARIES	051402010303	PERRY CO	INE0133_T1003	MAGGITY BRANCH	3	3		3																				

BASIN	HYDROLOGIC UNIT CODE	COUNTY	AUID	WATER_NAME	RECREATIONAL USE	FISHABLE USE	PUBLIC WATER SUPPLY	AQUATIC LIFE USE	ALGAE	AMMONIA	CHLORIDE	DIOXIN (WATER)	DISSOLVED OXYGEN	E. COLI	FREE CYANIDE	IMPAIRED BIOTIC COMMUNITIES	NUTRIENTS	OIL AND GREASE	PCBS (FISH TISSUE)	PCBS (WATER)	PESTICIDES	PH	PHOSPHORUS	SILTATION	SULFATE	TASTE AND ODOR	TOTAL MERCURY (FISH TISSUE)	TOTAL MERCURY (WATER)
OHIO TRIBUTARIES	051402010303	PERRY CO	INE0133_T1004	MAGGITY BRANCH - UNNAMED TRIBUTARY	3	3		3																				
OHIO TRIBUTARIES	051402010303	PERRY CO	INE0133_T1005	MAGGITY BRANCH - UNNAMED TRIBUTARY	3	3		3																				
OHIO TRIBUTARIES	051402010303	PERRY CO	INE0133_T1006	COON BRANCH	3	3		2																				
OHIO TRIBUTARIES	051402010303	PERRY CO	INE0133_T1007	MIDDLE FORK ANDERSON RIVER - UNNAMED TRIBUTARY	3	3		3																				
OHIO TRIBUTARIES	051402010303	PERRY CO	INE0133_T1008	MIDDLE FORK ANDERSON RIVER - UNNAMED TRIBUTARY	3	3		3																				
OHIO TRIBUTARIES	051402010304	PERRY CO	INE0134_01	MIDDLE FORK ANDERSON CREEK	3	3		5A								5A												
OHIO TRIBUTARIES	051402010304	PERRY CO	INE0134_02	MIDDLE FORK ANDERSON RIVER	3	3		2																				
OHIO TRIBUTARIES	051402010304	PERRY CO	INE0134_03	ANDERSON RIVER, MIDDLE FORK	3	3		5A								5A												
OHIO TRIBUTARIES	051402010304	PERRY CO	INE0134_T1001	THEIS CREEK	3	3		3																				
OHIO TRIBUTARIES	051402010304	PERRY CO	INE0134_T1001A	THEIS CREEK	3	3		5A								5A												
OHIO TRIBUTARIES	051402010304	PERRY CO	INE0134_T1002A	SADDLE LAKE - UNNAMED INLET	3	3		3																				
OHIO TRIBUTARIES	051402010304	PERRY CO	INE0134_T1003A	SADDLE LAKE - UNNAMED INLET	3	3		3																				
OHIO TRIBUTARIES	051402010304	PERRY CO	INE0134_T1003B	SADDLE LAKE - UNNAMED INLET	3	3		3																				
OHIO TRIBUTARIES	051402010304	PERRY CO	INE0134_T1004	THEIS CREEK - UNNAMED TRIBUTARY	3	3		3																				
OHIO TRIBUTARIES	051402010304	PERRY CO	INE0134_T1005	THEIS CREEK - UNNAMED TRIBUTARY	3	3		3																				
OHIO TRIBUTARIES	051402010304	PERRY CO	INE0134_T1006	THEIS CREEK - UNNAMED TRIBUTARY	3	3		3																				
OHIO TRIBUTARIES	051402010304	PERRY CO	INE0134_T1007	KRAUS CREEK	3	3		5A								5A												
OHIO TRIBUTARIES	051402010304	PERRY CO	INE0134_T1008	KRAUS CREEK	3	3		3																				
OHIO TRIBUTARIES	051402010304	PERRY CO	INE0134_T1009	KRAUS CREEK	3	3		3																				
OHIO TRIBUTARIES	051402010304	PERRY CO	INE0134_T1010	LUTGRING BRANCH	3	3		3																				
OHIO TRIBUTARIES	051402010304	PERRY CO	INE0134_T1011	LAMAR CREEK	3	3		3																				
OHIO TRIBUTARIES	051402010304	PERRY CO	INE0134_T1012	KRAUS CREEK - UNNAMED TRIBUTARY	3	3		3																				
OHIO TRIBUTARIES	051402010304	PERRY CO	INE0134_T1013	KRAUS CREEK - UNNAMED TRIBUTARY	3	3		3																				
OHIO TRIBUTARIES	051402010401	CRAWFORD CO	INE0141_01	ANDERSON RIVER	3	3		5A								5A												
OHIO TRIBUTARIES	051402010401	DUBOIS CO	INE0141_02	ANDERSON RIVER	3	3		5A								5A												
OHIO TRIBUTARIES	051402010401	DUBOIS CO	INE0141_03	ANDERSON RIVER	3	3		2																				
OHIO TRIBUTARIES	051402010401	PERRY CO	INE0141_04	ANDERSON RIVER	3	3		2																				
OHIO TRIBUTARIES	051402010401	CRAWFORD CO	INE0141_T1001	MITCHELL CREEK	3	3		5A								5A												
OHIO TRIBUTARIES	051402010401	CRAWFORD CO	INE0141_T1002	MITCHELL CREEK - UNNAMED TRIBUTARY	3	3		3																				
OHIO TRIBUTARIES	051402010401	CRAWFORD CO	INE0141_T1003	ANDERSON RIVER- UNNAMED TRIBUTARY	3	3		3																				
OHIO TRIBUTARIES	051402010401	DUBOIS CO	INE0141_T1004	WADDLE BRANCH	3	3		3																				
OHIO TRIBUTARIES	051402010401	DUBOIS CO	INE0141_T1005	WADDLE BROOK	3	3		3																				
OHIO TRIBUTARIES	051402010401	DUBOIS CO	INE0141_T1006	WADDLE BROOK - UNNAMED TRIBUTARY	3	3		3																				
OHIO TRIBUTARIES	051402010401	DUBOIS CO	INE0141_T1007	WADDLE BRANCH	3	3		3																				
OHIO TRIBUTARIES	051402010401	DUBOIS CO	INE0141_T1008	ANDERSON RIVER - UNNAMED TRIBUTARY	3	3		3																				
OHIO TRIBUTARIES	051402010401	DUBOIS CO	INE0141_T1009	TAYLOR HOLLOW	3	3		3																				

BASIN	HYDROLOGIC UNIT CODE	COUNTY	AUID	WATER_NAME	RECREATIONAL USE	FISHABLE USE	PUBLIC WATER SUPPLY	AQUATIC LIFE USE	ALGAE	AMMONIA	CHLORIDE	DIOXIN (WATER)	DISSOLVED OXYGEN	E. COLI	FREE CYANIDE	IMPAIRED BIOTIC COMMUNITIES	NUTRIENTS	OIL AND GREASE	PCBS (FISH TISSUE)	PCBS (WATER)	PESTICIDES	PH	PHOSPHORUS	SILTATION	SULFATE	TASTE AND ODOR	TOTAL MERCURY (FISH TISSUE)	TOTAL MERCURY (WATER)
OHIO TRIBUTARIES	051402010401	DUBOIS CO	INE0141_T1010	ANDERSON RIVER - UNNAMED TRIBUTARY	3	3		3																				
OHIO TRIBUTARIES	051402010401	PERRY CO	INE0141_T1011	ANDERSON RIVER	3	3		3																				
OHIO TRIBUTARIES	051402010402	PERRY CO	INE0142_01	HURRICANE CREEK	5A	3		5A					5A	5A		5A												
OHIO TRIBUTARIES	051402010402	PERRY CO	INE0142_02	HURRICANE CREEK	5A	3		5A					5A	5A		5A												
OHIO TRIBUTARIES	051402010402	PERRY CO	INE0142_03	HURRICANE CREEK	5A	3		5A					5A	5A		5A												
OHIO TRIBUTARIES	051402010402	PERRY CO	INE0142_05	HURRICANE CREEK	3	3		3																				
OHIO TRIBUTARIES	051402010402	DUBOIS CO	INE0142_T1001	HURRICANE CREEK - UNNAMED TRIBUTARY	3	3		3																				
OHIO TRIBUTARIES	051402010402	DUBOIS CO	INE0142_T1002A	HURRICANE CREEK - UNNAMED TRIBUTARY	3	3		3																				
OHIO TRIBUTARIES	051402010402	DUBOIS CO	INE0142_T1003A	HURRICANE CREEK - UNNAMED TRIBUTARY	3	3		3																				
OHIO TRIBUTARIES	051402010402	DUBOIS CO	INE0142_T1004A	HURRICANE CREEK - UNNAMED TRIBUTARY	3	3		3																				
OHIO TRIBUTARIES	051402010402	DUBOIS CO	INE0142_T1005	HURRICAN CREEK - UNNAMED TRIBUTARY	3	3		3																				
OHIO TRIBUTARIES	051402010402	DUBOIS CO	INE0142_T1006	HURRICANE CREEK - UNNAMED TRIBUTARY	3	3		3																				
OHIO TRIBUTARIES	051402010402	DUBOIS CO	INE0142_T1007	CYCLONE BRANCH	2	3		3																				
OHIO TRIBUTARIES	051402010402	DUBOIS CO	INE0142_T1008	FERDINAND RUN	3	3		2																				
OHIO TRIBUTARIES	051402010402	DUBOIS CO	INE0142_T1009	FERDINAND RUN	3	3		2																				
OHIO TRIBUTARIES	051402010402	DUBOIS CO	INE0142_T1009A	FERDINAND RUN	3	3		2																				
OHIO TRIBUTARIES	051402010402	DUBOIS CO	INE0142_T1010	FRIDAY BRANCH	3	3		3																				
OHIO TRIBUTARIES	051402010403	PERRY CO	INE0143_01	SIGLER CREEK	3	3		2																				
OHIO TRIBUTARIES	051402010403	PERRY CO	INE0143_02	ANDERSON RIVER	3	3		3																				
OHIO TRIBUTARIES	051402010403	PERRY CO	INE0143_03	ANDERSON RIVER	3	3		3																				
OHIO TRIBUTARIES	051402010403	PERRY CO	INE0143_04	ANDERSON RIVER	3	3		3																				
OHIO TRIBUTARIES	051402010403	PERRY CO	INE0143_T1001	SIGLER CREEK - UNNAMED TRIBUTARY	3	3		3																				
OHIO TRIBUTARIES	051402010403	PERRY CO	INE0143_T1002	SIGLER CREEK	3	3		3																				
OHIO TRIBUTARIES	051402010403	PERRY CO	INE0143_T1003	ANDERSON RIVER - UNNAMED TRIBUTARY	3	3		3																				
OHIO TRIBUTARIES	051402010403	PERRY CO	INE0143_T1004	ANDERSON RIVER - UNNAMED TRIBUTARY	3	3		3																				
OHIO TRIBUTARIES	051402010403	PERRY CO	INE0143_T1005	ANDERSON RIVER - UNNAMED TRIBUTARY	3	3		3																				
OHIO TRIBUTARIES	051402010403	PERRY CO	INE0143_T1006	ANDERSON RIVER - UNNAMED TRIBUTARY	3	3		3																				
OHIO TRIBUTARIES	051402010403	PERRY CO	INE0143_T1007	STAPLETON RUN	3	3		3																				
OHIO TRIBUTARIES	051402010403	PERRY CO	INE0143_T1008	ROCKHOUSE BRANCH	3	3		5A								5A												
OHIO TRIBUTARIES	051402010404	SPENCER CO	INE0144_01	ANDERSON RIVER	3	3		3																				
OHIO TRIBUTARIES	051402010404	SPENCER CO	INE0144_02	ANDERSON RIVER	3	3		3																				
OHIO TRIBUTARIES	051402010404	PERRY CO	INE0144_03	ANDERSON RIVER	3	3		3																				
OHIO TRIBUTARIES	051402010404	SPENCER CO	INE0144_04	ANDERSON RIVER	3	3		3																				
OHIO TRIBUTARIES	051402010404	PERRY CO	INE0144_05	ANDERSON RIVER	3	3		3																				
OHIO TRIBUTARIES	051402010404	PERRY CO	INE0144_06	ANDERSON RIVER	3	3		3																				
OHIO TRIBUTARIES	051402010404	SPENCER CO	INE0144_T1001	BLACKHAWK CREEK	3	3		3																				

BASIN	HYDROLOGIC UNIT CODE	COUNTY	AUID	WATER_NAME	RECREATIONAL USE	FISHABLE USE	PUBLIC WATER SUPPLY	AQUATIC LIFE USE	ALGAE	AMMONIA	CHLORIDE	DIOXIN (WATER)	DISSOLVED OXYGEN	E. COLI	FREE CYANIDE	IMPAIRED BIOTIC COMMUNITIES	NUTRIENTS	OIL AND GREASE	PCBS (FISH TISSUE)	PCBS (WATER)	PESTICIDES	PH	PHOSPHORUS	SILTATION	SULFATE	TASTE AND ODOR	TOTAL MERCURY (FISH TISSUE)	TOTAL MERCURY (WATER)
OHIO TRIBUTARIES	051402010403	SPENCER CO	INE0144_T1002	HAWK CREEK	3	3		3																				
OHIO TRIBUTARIES	051402010403	SPENCER CO	INE0144_T1003	NEST RUN	3	3		3																				
OHIO TRIBUTARIES	051402010403	SPENCER CO	INE0144_T1004	MONTE RUN	3	3		3																				
OHIO TRIBUTARIES	051402010403	SPENCER CO	INE0144_T1005	ABBEY RUN	3	3		3																				
OHIO TRIBUTARIES	051402010404	PERRY CO	INE0144_T1007	CROOKS HOLLOW CREEK	3	3		5A								5A												
OHIO TRIBUTARIES	051402010404	PERRY CO	INE0144_T1008	CROOKS HOLLOW CREEK	3	3		5A								5A												
OHIO TRIBUTARIES	051402010404	SPENCER CO	INE0144_T1009	SWINGING CREEK	3	3		3																				
OHIO TRIBUTARIES	051402010404	SPENCER CO	INE0144_T1010	SWINGING CREEK	3	3		3																				
OHIO TRIBUTARIES	051402010404	SPENCER CO	INE0144_T1011	SWINGING CREEK - UNNAMED TRIBUTARY (MEINARD HOLLOW)	3	3		5A								5A												
OHIO TRIBUTARIES	051402010404	SPENCER CO	INE0144_T1013	MONKEY HOLLOW DITCH	3	3		3																				
OHIO TRIBUTARIES	051402010404	PERRY CO	INE0144_T1015	LANMAN RUN	3	3		5A								5A												
OHIO TRIBUTARIES	051402010404	PERRY CO	INE0144_T1016	LANMAN RUN	3	3		3																				
OHIO TRIBUTARIES	051402010405	PERRY CO	INE0145_01	ANDERSON RIVER	5A	3		5A					5A	5A														
OHIO TRIBUTARIES	051402010405	PERRY CO	INE0145_02	ANDERSON RIVER	5A	3		5A					5A	5A														
OHIO TRIBUTARIES	051402010405	SPENCER CO	INE0145_03	ANDERSON RIVER	5A	3		5A					5A	5A														
OHIO TRIBUTARIES	051402010405	SPENCER CO	INE0145_04	ANDERSON RIVER	5A	3		5A					5A	5A		5A												
OHIO TRIBUTARIES	051402010405	SPENCER CO	INE0145_05	ANDERSON RIVER	3	5B		3																		5B		
OHIO TRIBUTARIES	051402010405	SPENCER CO	INE0145_06	ANDERSON RIVER	3	3		3								5A												
OHIO TRIBUTARIES	051402010405	SPENCER CO	INE0145_06	ANDERSON RIVER	3	5B		3											5B								5B	
OHIO TRIBUTARIES	051402010405	SPENCER CO	INE0145_07	ANDERSON RIVER	3	5B		3											5B								5B	
OHIO TRIBUTARIES	051402010405	SPENCER CO	INE0145_07	ANDERSON RIVER	3	3		3								5A												
OHIO TRIBUTARIES	051402010405	SPENCER CO	INE0145_T1001	ANDERSON RIVER	3	3		5A								5A												
OHIO TRIBUTARIES	051402010405	PERRY CO	INE0145_T1002	ANDERSON RIVER - UNNAMED TRIBUTARY	3	3		3																				
OHIO TRIBUTARIES	051402010405	SPENCER CO	INE0145_T1003	ANDERSON RIVER - UNNAMED TRIBUTARY	3	3		3																				
OHIO TRIBUTARIES	051402010405	SPENCER CO	INE0145_T1004	ANDERSON RIVER - UNNAMED TRIBUTARY	3	3		3																				
OHIO TRIBUTARIES	051402010405	SPENCER CO	INE0145_T1005	ANDERSON RIVER - UNNAMED TRIBUTARY	3	3		3																				
OHIO TRIBUTARIES	051402010405	SPENCER CO	INE0145_T1006	ANDERSON RIVER - UNNAMED TRIBUTARY	3	3		3																				
OHIO TRIBUTARIES	051402010405	SPENCER CO	INE0145_T1007	ANDERSON RIVER - UNNAMED TRIBUTARY	3	3		3																				
OHIO TRIBUTARIES	051402010405	PERRY CO	INE0145_T1008	BRUSHY FORK	3	3		3																				
OHIO TRIBUTARIES	051402010405	PERRY CO	INE0145_T1009	BRUSHY FORK	2	3		3																				
OHIO TRIBUTARIES	051402010405	PERRY CO	INE0145_T1010	BRUSHY HOLLOW CREEK	3	3		3																				
OHIO TRIBUTARIES	051402010405	PERRY CO	INE0145_T1011	BRUSHY HOLLOW CREEK	3	3		3																				
OHIO TRIBUTARIES	051402010405	PERRY CO	INE0145_T1012	BRUSHY FORK CREEK	3	3		3																				
OHIO TRIBUTARIES	051402010405	PERRY CO	INE0145_T1013	BRUSHY HOLLOW CREEK	3	3		3																				
OHIO TRIBUTARIES	051402010405	PERRY CO	INE0145_T1014	BRUSHY FORK CREEK	3	3		3																				
OHIO TRIBUTARIES	051402010405	PERRY CO	INE0145_T1015	BRUSHY FORK CREEK	3	3		3																				

BASIN	HYDROLOGIC UNIT CODE	COUNTY	AUID	WATER_NAME	RECREATIONAL USE	FISHABLE USE	PUBLIC WATER SUPPLY	AQUATIC LIFE USE	ALGAE	AMMONIA	CHLORIDE	DIOXIN (WATER)	DISSOLVED OXYGEN	E. COLI	FREE CYANIDE	IMPAIRED BIOTIC COMMUNITIES	NUTRIENTS	OIL AND GREASE	PCBS (FISH TISSUE)	PCBS (WATER)	PESTICIDES	PH	PHOSPHORUS	SILTATION	SULFATE	TASTE AND ODOR	TOTAL MERCURY (FISH TISSUE)	TOTAL MERCURY (WATER)
OHIO TRIBUTARIES	051402010405	PERRY CO	INE0145_T1016	BRUSHY FORK	3	3		3																				
OHIO TRIBUTARIES	051402010405	PERRY CO	INE0145_T1017	COOPER BRANCH	3	3		3																				
OHIO TRIBUTARIES	051402010405	SPENCER CO	INE0145_T1018	ANDERSON RIVER - UNNAMED TRIBUTARY	3	3		3																				
OHIO TRIBUTARIES	051402010501	SPENCER CO	INE0151_01	CROOKED CREEK	3	3		3																				
OHIO TRIBUTARIES	051402010501	SPENCER CO	INE0151_02	CROOKED CREEK	5A	3		3			5A		5A	5A														
OHIO TRIBUTARIES	051402010501	SPENCER CO	INE0151_03	CROOKED CREEK	5A	3		3						5A														
OHIO TRIBUTARIES	051402010501	SPENCER CO	INE0151_04	CROOKED CREEK	5A	3		3						5A														
OHIO TRIBUTARIES	051402010501	SPENCER CO	INE0151_T1001	CROOKED CREEK - UNNAMED TRIBUTARY	3	3		3																				
OHIO TRIBUTARIES	051402010501	SPENCER CO	INE0151_T1002	CROOKED CREEK - UNNAMED TRIBUTARY	3	3		3																				
OHIO TRIBUTARIES	051402010501	SPENCER CO	INE0151_T1003	CROOKED CREEK - UNNAMED TRIBUTARY	3	3		3																				
OHIO TRIBUTARIES	051402010501	SPENCER CO	INE0151_T1004	CROOKED CREEK - UNNAMED TRIBUTARY	3	3		3																				
OHIO TRIBUTARIES	051402010501	SPENCER CO	INE0151_T1005	CROOKED CREEK - UNNAMED TRIBUTARY	3	3		3																				
OHIO TRIBUTARIES	051402010501	SPENCER CO	INE0151_T1006	CROOKED CREEK - UNNAMED TRIBUTARY	3	3		3																				
OHIO TRIBUTARIES	051402010501	SPENCER CO	INE0151_T1007	CROOKED CREEK - UNNAMED TRIBUTARY	3	3		3																				
OHIO TRIBUTARIES	051402010501	SPENCER CO	INE0151_T1008	CROOKED CREEK - UNNAMED TRIBUTARY	3	3		3																				
OHIO TRIBUTARIES	051402010501	SPENCER CO	INE0151_T1009	CROOKED CREEK - UNNAMED TRIBUTARY	3	3		3																				
OHIO TRIBUTARIES	051402010501	SPENCER CO	INE0151_T1010	CROOKED CREEK - UNNAMED TRIBUTARY	3	3		3																				
OHIO TRIBUTARIES	051402010501	SPENCER CO	INE0151_T1010A	CROOKED CREEK - UNNAMED TRIBUTARY	3	3		3																				
OHIO TRIBUTARIES	051402010501	SPENCER CO	INE0151_T1010B	CROOKED CREEK - UNNAMED TRIBUTARY	3	3		3																				
OHIO TRIBUTARIES	051402010501	SPENCER CO	INE0151_T1010C	CROOKED CREEK - UNNAMED TRIBUTARY	3	3		3																				
OHIO TRIBUTARIES	051402010501	SPENCER CO	INE0151_T1010D	CROOKED CREEK - UNNAMED TRIBUTARY	3	3		3																				
OHIO TRIBUTARIES	051402010501	SPENCER CO	INE0151_T1010E	CROOKED CREEK - UNNAMED TRIBUTARY	3	3		3																				
OHIO TRIBUTARIES	051402010501	SPENCER CO	INE0151_T1010F	CROOKED CREEK - UNNAMED TRIBUTARY	3	3		3																				
OHIO TRIBUTARIES	051402010501	SPENCER CO	INE0151_T1010G	CROOKED CREEK - UNNAMED TRIBUTARY	3	3		3																				
OHIO TRIBUTARIES	051402010501	SPENCER CO	INE0151_T1011	CROOKED CREEK - UNNAMED TRIBUTARY	3	3		3																				
OHIO TRIBUTARIES	051402010501	SPENCER CO	INE0151_T1012	CROOKED CREEK - UNNAMED TRIBUTARY	3	3		3																				
OHIO TRIBUTARIES	051402010501	SPENCER CO	INE0151_T1013	CROOKED CREEK - UNNAMED TRIBUTARY	3	3		3																				
OHIO TRIBUTARIES	051402010501	SPENCER CO	INE0151_T1014	CROOKED CREEK - UNNAMED TRIBUTARY	3	3		3																				
OHIO TRIBUTARIES	051402010501	SPENCER CO	INE0151_T1015	CROOKED CREEK - UNNAMED TRIBUTARY	3	3		3																				
OHIO TRIBUTARIES	051402010501	SPENCER CO	INE0151_T1016	CROOKED CREEK - UNNAMED TRIBUTARY	3	3		3																				
OHIO TRIBUTARIES	051402010502	SPENCER CO	INE0152_01	MIDDLE FORK CROOKED CREEK	3	3		2																				
OHIO TRIBUTARIES	051402010502	SPENCER CO	INE0152_02	EAST FORK CROOKED CREEK	3	3		2																				
OHIO TRIBUTARIES	051402010502	SPENCER CO	INE0152_03	EAST FORK CROOKED CREEK	3	3		2																				
OHIO TRIBUTARIES	051402010502	SPENCER CO	INE0152_T1001	EAST FORK CROOKED CREEK	3	3		2																				
OHIO TRIBUTARIES	051402010502	SPENCER CO	INE0152_T1002	EAST FORK CROOKED CREEK - UNNAMED TRIBUTARY	3	3		3																				
OHIO TRIBUTARIES	051402010502	SPENCER CO	INE0152_T1003	EAST FORK CROOKED CREEK - UNNAMED TRIBUTARY	3	3		3																				

BASIN	HYDROLOGIC UNIT CODE	COUNTY	AUID	WATER_NAME	RECREATIONAL USE	FISHABLE USE	PUBLIC WATER SUPPLY	AQUATIC LIFE USE	ALGAE	AMMONIA	CHLORIDE	DIOXIN (WATER)	DISSOLVED OXYGEN	E. COLI	FREE CYANIDE	IMPAIRED BIOTIC COMMUNITIES	NUTRIENTS	OIL AND GREASE	PCBS (FISH TISSUE)	PCBS (WATER)	PESTICIDES	PH	PHOSPHORUS	SILTATION	SULFATE	TASTE AND ODOR	TOTAL MERCURY (FISH TISSUE)	TOTAL MERCURY (WATER)
OHIO TRIBUTARIES	051402010503	SPENCER CO	INE0153_01	CROOKED CREEK	5A	3		5A					5A	5A														
OHIO TRIBUTARIES	051402010503	SPENCER CO	INE0153_02	CROOKED CREEK	5A	3		5A					5A	5A														
OHIO TRIBUTARIES	051402010503	SPENCER CO	INE0153_03	CROOKED CREEK	5A	3		5A					5A	5A														
OHIO TRIBUTARIES	051402010503	SPENCER CO	INE0153_04	CROOKED CREEK	5A	3		5A					5A	5A														
OHIO TRIBUTARIES	051402010503	SPENCER CO	INE0153_05	CROOKED CREEK	5A	3		5A					5A	5A														
OHIO TRIBUTARIES	051402010503	SPENCER CO	INE0153_06	CROOKED CREEK	5A	3		5A					5A	5A														
OHIO TRIBUTARIES	051402010503	SPENCER CO	INE0153_07	CROOKED CREEK	5A	3		5A					5A	5A														
OHIO TRIBUTARIES	051402010503	SPENCER CO	INE0153_08	CROOKED CREEK	5A	3		5A					5A	5A														
OHIO TRIBUTARIES	051402010503	SPENCER CO	INE0153_09	CROOKED CREEK	5A	3		5A					5A	5A														
OHIO TRIBUTARIES	051402010503	SPENCER CO	INE0153_10	CROOKED CREEK	5A	3		5A					5A	5A														
OHIO TRIBUTARIES	051402010503	SPENCER CO	INE0153_T1001	CROOKED CREEK - UNNAMED TRIBUTARY	3	3		3																				
OHIO TRIBUTARIES	051402010503	SPENCER CO	INE0153_T1002	CROOKED CREEK - UNNAMED TRIBUTARY	3	3		3																				
OHIO TRIBUTARIES	051402010503	SPENCER CO	INE0153_T1003	CROOKED CREEK - UNNAMED TRIBUTARY	3	3		3																				
OHIO TRIBUTARIES	051402010503	SPENCER CO	INE0153_T1004	CROOKED CREEK - UNNAMED TRIBUTARY	3	3		3																				
OHIO TRIBUTARIES	051402010503	SPENCER CO	INE0153_T1005	CROOKED CREEK - UNNAMED TRIBUTARY	3	3		3																				
OHIO TRIBUTARIES	051402010503	SPENCER CO	INE0153_T1006	CROOKED CREEK - UNNAMED TRIBUTARY	3	3		3																				
OHIO TRIBUTARIES	051402010503	SPENCER CO	INE0153_T1007	CROOKED CREEK - UNNAMED TRIBUTARY	3	3		3																				
OHIO TRIBUTARIES	051402010503	SPENCER CO	INE0153_T1008	CROOKED CREEK - UNNAMED TRIBUTARY	3	3		3																				
OHIO TRIBUTARIES	051402010503	SPENCER CO	INE0153_T1009	CROOKED CREEK - UNNAMED TRIBUTARY	3	3		3																				
OHIO TRIBUTARIES	051402010503	SPENCER CO	INE0153_T1010	CROOKED CREEK - UNNAMED TRIBUTARY	3	3		3																				
OHIO TRIBUTARIES	051402010503	SPENCER CO	INE0153_T1011	CROOKED CREEK - UNNAMED TRIBUTARY	3	3		3																				
OHIO TRIBUTARIES	051402010503	SPENCER CO	INE0153_T1012	CROOKED CREEK - UNNAMED TRIBUTARY	3	3		3																				
OHIO TRIBUTARIES	051402010503	SPENCER CO	INE0153_T1013	CROOKED CREEK - UNNAMED TRIBUTARY	3	3		3																				
OHIO TRIBUTARIES	051402010503	SPENCER CO	INE0153_T1014	CROOKED CREEK - UNNAMED TRIBUTARY	3	3		3																				
OHIO TRIBUTARIES	051402010503	SPENCER CO	INE0153_T1015	CROOKED CREEK - UNNAMED TRIBUTARY	3	3		3																				
OHIO TRIBUTARIES	051402010503	SPENCER CO	INE0153_T1016	CROOKED CREEK - UNNAMED TRIBUTARY	3	3		5A								5A												
OHIO TRIBUTARIES	051402010503	SPENCER CO	INE0153_T1017	CROOKED CREEK - UNNAMED TRIBUTARY	3	3		5A								5A												
OHIO TRIBUTARIES	051402010503	SPENCER CO	INE0153_T1018	CROOKED CREEK - UNNAMED TRIBUTARY	3	3		3																				
OHIO TRIBUTARIES	051402010503	SPENCER CO	INE0153_T1019	CROOKED CREEK - UNNAMED TRIBUTARY	3	3		3																				
OHIO TRIBUTARIES	051402010503	SPENCER CO	INE0153_T1020	CROOKED CREEK - UNNAMED TRIBUTARY	3	3		3																				
OHIO TRIBUTARIES	051402010503	SPENCER CO	INE0153_T1021	CROOKED CREEK - UNNAMED TRIBUTARY	5A	3		5A					5A	5A														
OHIO TRIBUTARIES	051402010503	SPENCER CO	INE0153_T1022	CROOKED CREEK - UNNAMED TRIBUTARY	3	3		3																				
OHIO TRIBUTARIES	051402010503	SPENCER CO	INE0153_T1023	CROOKED CREEK - UNNAMED TRIBUTARY	3	3		3																				
OHIO TRIBUTARIES	051402010702	SPENCER CO	INE0172_03	SANDY CREEK	3	3		3																				
OHIO TRIBUTARIES	051402010702	SPENCER CO	INE0172_04	SANDY CREEK	3	3		3																				
OHIO TRIBUTARIES	051402010702	SPENCER CO	INE0172_05	SANDY CREEK	3	3		3																				

BASIN	HYDROLOGIC UNIT CODE	COUNTY	AUID	WATER_NAME	RECREATIONAL USE	FISHABLE USE	PUBLIC WATER SUPPLY	AQUATIC LIFE USE	ALGAE	AMMONIA	CHLORIDE	DIOXIN (WATER)	DISSOLVED OXYGEN	E. COLI	FREE CYANIDE	IMPAIRED BIOTIC COMMUNITIES	NUTRIENTS	OIL AND GREASE	PCBS (FISH TISSUE)	PCBS (WATER)	PESTICIDES	PH	PHOSPHORUS	SILTATION	SULFATE	TASTE AND ODOR	TOTAL MERCURY (FISH TISSUE)	TOTAL MERCURY (WATER)
OHIO TRIBUTARIES	051402010702	SPENCER CO	INE0172_06	SANDY CREEK	3	3		3																				
OHIO TRIBUTARIES	051402010702	SPENCER CO	INE0172_07	SANDY CREEK	3	3		3																				
OHIO TRIBUTARIES	051402010702	SPENCER CO	INE0172_T10012	SANDY CREEK - UNNAMED TRIBUTARY	3	3		3																				
OHIO TRIBUTARIES	051402010702	SPENCER CO	INE0172_T1005	SANDY CREEK - UNNAMED TRIBUTARY	3	3		3																				
OHIO TRIBUTARIES	051402010702	SPENCER CO	INE0172_T1006	SANDY CREEK - UNNAMED TRIBUTARY	3	3		3																				
OHIO TRIBUTARIES	051402010702	SPENCER CO	INE0172_T1007	SANDY CREEK - UNNAMED TRIBUTARY	3	3		3																				
OHIO TRIBUTARIES	051402010702	SPENCER CO	INE0172_T1008	SANDY CREEK - UNNAMED TRIBUTARY	3	3		3																				
OHIO TRIBUTARIES	051402010702	SPENCER CO	INE0172_T1009	SANDY CREEK - UNNAMED TRIBUTARY	3	3		3																				
OHIO TRIBUTARIES	051402010702	SPENCER CO	INE0172_T1010	SANDY CREEK - UNNAMED TRIBUTARY	3	3		3																				
OHIO TRIBUTARIES	051402010702	SPENCER CO	INE0172_T1011	SANDY CREEK - UNNAMED TRIBUTARY	3	3		3																				
OHIO TRIBUTARIES	051402010702	SPENCER CO	INE0172_T1012	SANDY CREEK - UNNAMED TRIBUTARY	3	3		3																				
OHIO TRIBUTARIES	051402010702	SPENCER CO	INE0172_T1013	SANDY CREEK - UNNAMED TRIBUTARY	3	3		3																				
OHIO TRIBUTARIES	051402010702	SPENCER CO	INE0172_T1013A	SANDY CREEK - UNNAMED TRIBUTARY	3	3		3																				
OHIO TRIBUTARIES	051402010702	SPENCER CO	INE0172_T1013B	SANDY CREEK - UNNAMED TRIBUTARY	3	3		3																				
OHIO TRIBUTARIES	051402010702	SPENCER CO	INE0172_T1014	SANDY CREEK - UNNAMED TRIBUTARY	3	3		3																				
OHIO TRIBUTARIES	051402010702	SPENCER CO	INE0172_T1015	SANDY CREEK - UNNAMED TRIBUTARY	3	3		3																				
OHIO TRIBUTARIES	051402010702	SPENCER CO	INE0172_T1016	SANDY CREEK - UNNAMED TRIBUTARY	3	3		3																				
OHIO TRIBUTARIES	05140201050040	PERRY CO	INE0173_01	WINDY CREEK	3	3		3																				
OHIO TRIBUTARIES	05140201050040	PERRY CO	INE0173_02	WINDY CREEK	3	3		3																				
OHIO TRIBUTARIES	05140201050040	PERRY CO	INE0173_03	WINDY CREEK	3	3		3																				
OHIO TRIBUTARIES	05140201050040	PERRY CO	INE0173_04	WINDY CREEK	3	3		3																				
OHIO TRIBUTARIES	05140201050040	PERRY CO	INE0173_05	WINDY CREEK	3	3		3																				
OHIO TRIBUTARIES	05140201050040	PERRY CO	INE0173_06	WINDY CREEK	3	3		3																				
OHIO TRIBUTARIES	05140201050040	PERRY CO	INE0173_07	WINDY CREEK	3	3		3																				
OHIO TRIBUTARIES	051402010703	SPENCER CO	INE0173_08	LITTLE SANDY CREEK	3	3		5A					5A			5A												
OHIO TRIBUTARIES	051402010703	SPENCER CO	INE0173_09	LITTLE SANDY CREEK	3	3		5A					5A			5A												
OHIO TRIBUTARIES	051402010703	SPENCER CO	INE0173_10	LITTLE SANDY CREEK	3	3		5A					5A			5A												
OHIO TRIBUTARIES	051402010703	SPENCER CO	INE0173_11	LITTLE SANDY CREEK	3	3		5A					5A			5A												
OHIO TRIBUTARIES	051402010703	SPENCER CO	INE0173_12	LITTLE SANDY CREEK	3	3		5A					5A			5A												
OHIO TRIBUTARIES	051402010703	SPENCER CO	INE0173_13	LITTLE SANDY CREEK	3	3		5A					5A			5A												
OHIO TRIBUTARIES	051402010703	SPENCER CO	INE0173_T1001	OHIO RIVER - UNNAMED TRIBUTARY	3	3		3																				
OHIO TRIBUTARIES	051402010703	PERRY CO	INE0173_T1002	OHIO RIVER - UNNAMED TRIBUTARY	3	3		3																				
OHIO TRIBUTARIES	05140201050040	PERRY CO	INE0173_T1003	LITLE WINDY CREEK	3	3		3																				
OHIO TRIBUTARIES	051402010703	PERRY CO	INE0173_T1004	WINDY CREEK - UNNAMED TRIBUTARY	3	3		3																				
OHIO TRIBUTARIES	051402010703	PERRY CO	INE0173_T1005	WINDY CREEK - UNNAMED TRIBUTARY	3	3		3																				
OHIO TRIBUTARIES	051402010703	PERRY CO	INE0173_T1006	WINDY CREEK - UNNAMED TRIBUTARY	3	3		3																				

BASIN	HYDROLOGIC UNIT CODE	COUNTY	AUID	WATER_NAME	RECREATIONAL USE	FISHABLE USE	PUBLIC WATER SUPPLY	AQUATIC LIFE USE	ALGAE	AMMONIA	CHLORIDE	DIOXIN (WATER)	DISSOLVED OXYGEN	E. COLI	FREE CYANIDE	IMPAIRED BIOTIC COMMUNITIES	NUTRIENTS	OIL AND GREASE	PCBS (FISH TISSUE)	PCBS (WATER)	PESTICIDES	PH	PHOSPHORUS	SILTATION	SULFATE	TASTE AND ODOR	TOTAL MERCURY (FISH TISSUE)	TOTAL MERCURY (WATER)
OHIO TRIBUTARIES	051402010703	PERRY CO	INE0173_T1007	WINDY CREEK - UNNAMED TRIBUTARY	3	3		3																				
OHIO TRIBUTARIES	051402010703	PERRY CO	INE0173_T1008	WINDY CREEK - UNNAMED TRIBUTARY	3	3		3																				
OHIO TRIBUTARIES	051402010703	PERRY CO	INE0173_T1009	WINDY CREEK - UNNAMED TRIBUTARY	3	3		3																				
OHIO TRIBUTARIES	051402010703	SPENCER CO	INE0173_T1010	OHIO RIVER - UNNAMED TRIBUTARY	3	3		3																				
OHIO TRIBUTARIES	051402010703	SPENCER CO	INE0173_T1011A	OHIO RIVER - UNNAMED TRIBUTARY	3	3		3																				
OHIO TRIBUTARIES	051402010703	SPENCER CO	INE0173_T1012A	BIG SLOUGH	3	3		3																				
OHIO TRIBUTARIES	051402010703	SPENCER CO	INE0173_T1013	SLOUGH CREEK	3	3		3																				
OHIO TRIBUTARIES	051402010703	SPENCER CO	INE0173_T1014	BIG SLOUGH	3	3		3																				
OHIO TRIBUTARIES	051402010703	SPENCER CO	INE0173_T1015	LITTLE SANDY CREEK - UNNAMED TRIBUTARY	3	3		3																				
OHIO TRIBUTARIES	051402010703	SPENCER CO	INE0173_T1016	LITTLE SANDY CREEK - UNNAMED TRIBUTARY	3	3		3																				
OHIO TRIBUTARIES	051402010703	SPENCER CO	INE0173_T1017	LITTLE SANDY CREEK - UNNAMED TRIBUTARY	3	3		3																				
OHIO TRIBUTARIES	051402010703	SPENCER CO	INE0173_T1018	LITTLE SANDY CREEK - UNNAMED TRIBUTARY	3	3		3																				
OHIO TRIBUTARIES	051402010703	SPENCER CO	INE0173_T1019	LITTLE SANDY CREEK - UNNAMED TRIBUTARY	3	3		3																				
OHIO TRIBUTARIES	051402010703	SPENCER CO	INE0173_T1020	LITTLE SANDY CREEK - UNNAMED TRIBUTARY	3	3		3																				
OHIO TRIBUTARIES	051402010703	SPENCER CO	INE0173_T1021	LITTLE SANDY CREEK - UNNAMED TRIBUTARY	3	3		3																				
OHIO TRIBUTARIES	051402010703	SPENCER CO	INE0173_T1022	LITTLE SANDY CREEK - UNNAMED TRIBUTARY	3	3		3																				
OHIO TRIBUTARIES	051402010703	SPENCER CO	INE0173_T1023	LITTLE SANDY CREEK - UNNAMED TRIBUTARY	3	3		3																				
OHIO TRIBUTARIES	051402010703	SPENCER CO	INE0173_T1024	LITTLE SANDY CREEK - UNNAMED TRIBUTARY	3	3		3																				
OHIO TRIBUTARIES	051402010703	SPENCER CO	INE0173_T1025	LITTLE SANDY CREEK - UNNAMED TRIBUTARY	3	3		3																				
OHIO TRIBUTARIES	051402010703	SPENCER CO	INE0173_T1026	LITTLE SANDY CREEK - UNNAMED TRIBUTARY	3	3		3																				
OHIO TRIBUTARIES	051402010703	SPENCER CO	INE0173_T1027	LITTLE SANDY CREEK - UNNAMED TRIBUTARY	3	3		3																				
OHIO TRIBUTARIES	051402010703	SPENCER CO	INE0173_T1028	LITTLE SANDY CREEK - UNNAMED TRIBUTARY	3	3		3																				
OHIO TRIBUTARIES	051402010801	SPENCER CO	INE0181_01	HONEY CREEK	5A	3		3						5A														
OHIO TRIBUTARIES	051402010801	SPENCER CO	INE0181_02	HONEY CREEK	3	3		3					5A			5A												
OHIO TRIBUTARIES	051402010801	SPENCER CO	INE0181_03	HONEY CREEK	3	3		3																				
OHIO TRIBUTARIES	051402010801	SPENCER CO	INE0181_04	HONEY CREEK	3	3		3																				
OHIO TRIBUTARIES	051402010801	SPENCER CO	INE0181_05	HONEY CREEK	3	3		3																				
OHIO TRIBUTARIES	051402010801	SPENCER CO	INE0181_T1001	HONEY CREEK - UNNAMED TRIBUTARY	5A	3		3						5A														
OHIO TRIBUTARIES	051402010801	SPENCER CO	INE0181_T1002	HONEY CREEK - UNNAMED TRIBUTARY	5A	3		3						5A														
OHIO TRIBUTARIES	051402010801	SPENCER CO	INE0181_T1003	HONEY CREEK - UNNAMED TRIBUTARY	5A	3		3						5A														
OHIO TRIBUTARIES	051402010801	SPENCER CO	INE0181_T1004	HONEY CREEK - UNNAMED TRIBUTARY	3	3		3																				
OHIO TRIBUTARIES	051402010801	SPENCER CO	INE0181_T1005	HONEY CREEK - UNNAMED TRIBUTARY	3	3		3																				
OHIO TRIBUTARIES	051402010801	SPENCER CO	INE0181_T1006	HONEY CREEK - UNNAMED TRIBUTARY	3	3		3																				
OHIO TRIBUTARIES	051402010801	SPENCER CO	INE0181_T1007	HONEY CREEK - UNNAMED TRIBUTARY	3	3		3																				
OHIO TRIBUTARIES	051402010802	SPENCER CO	INE0182_01	HUFFMAN DITCH	3	3		3																				
OHIO TRIBUTARIES	051402010802	SPENCER CO	INE0182_02	HUFFMAN DITCH	3	3		3																				

BASIN	HYDROLOGIC UNIT CODE	COUNTY	AUID	WATER_NAME	RECREATIONAL USE	FISHABLE USE	PUBLIC WATER SUPPLY	AQUATIC LIFE USE	ALGAE	AMMONIA	CHLORIDE	DIOXIN (WATER)	DISSOLVED OXYGEN	E. COLI	FREE CYANIDE	IMPAIRED BIOTIC COMMUNITIES	NUTRIENTS	OIL AND GREASE	PCBS (FISH TISSUE)	PCBS (WATER)	PESTICIDES	PH	PHOSPHORUS	SILTATION	SULFATE	TASTE AND ODOR	TOTAL MERCURY (FISH TISSUE)	TOTAL MERCURY (WATER)
OHIO TRIBUTARIES	051402010802	SPENCER CO	INE0182_03	HUFFMAN DITCH	3	3		3																				
OHIO TRIBUTARIES	051402010802	SPENCER CO	INE0182_04	HUFFMAN DITCH	3	3		3																				
OHIO TRIBUTARIES	051402010802	SPENCER CO	INE0182_T1001	HUFFMAN DITCH - UNNAMED TRIBUTARY	3	3		3																				
OHIO TRIBUTARIES	051402010802	SPENCER CO	INE0182_T1002	HUFFMAN DITCH - UNNAMED TRIBUTARY	3	3		3																				
OHIO TRIBUTARIES	051402010802	SPENCER CO	INE0182_T1003	HUFFMAN DITCH - UNNAMED TRIBUTARY	3	3		3																				
OHIO TRIBUTARIES	051402010802	SPENCER CO	INE0182_T1004	HUFFMAN DITCH - UNNAMED TRIBUTARY	3	3		3																				
OHIO TRIBUTARIES	051402010802	SPENCER CO	INE0182_T1005	HUFFMAN DITCH - UNNAMED TRIBUTARY	3	3		3																				
OHIO TRIBUTARIES	051402010802	SPENCER CO	INE0182_T1006	HUFFMAN DITCH - UNNAMED TRIBUTARY	3	3		3																				
OHIO TRIBUTARIES	051402010802	SPENCER CO	INE0182_T1007	HUFFMAN DITCH - UNNAMED TRIBUTARY	3	3		3																				
OHIO TRIBUTARIES	051402010802	SPENCER CO	INE0182_T1008	HUFFMAN DITCH - UNNAMED TRIBUTARY	3	3		3																				
OHIO TRIBUTARIES	051402010802	SPENCER CO	INE0182_T1009	HUFFMAN DITCH - UNNAMED TRIBUTARY	3	3		3																				
OHIO TRIBUTARIES	051402010802	SPENCER CO	INE0182_T1010	HUFFMAN DITCH - UNNAMED TRIBUTARY	3	3		3																				
OHIO TRIBUTARIES	051402010802	SPENCER CO	INE0182_T1011	HUFFMAN DITCH - UNNAMED TRIBUTARY	3	3		3																				
OHIO TRIBUTARIES	051402010802	SPENCER CO	INE0182_T1012	HUFFMAN DITCH (OXBOW)	3	3		3																				
OHIO TRIBUTARIES	051402010805	SPENCER CO	INE0185_T1001A	GOOSE CREEK	3	3		3																				
OHIO TRIBUTARIES	051402010805	SPENCER CO	INE0185_T1002A	OHIO RIVER - UNNAMED TRIBUTARY	3	3		3																				
OHIO TRIBUTARIES	051402010805	SPENCER CO	INE0185_T1003A	OHIO RIVER - UNNAMED TRIBUTARY	3	3		3																				
OHIO TRIBUTARIES	051402010805	SPENCER CO	INE0185_T1004A	OHIO RIVER - UNNAMED TRIBUTARY	3	3		3																				
OHIO TRIBUTARIES	051402010805	SPENCER CO	INE0185_T1006A	OHIO RIVER - UNNAMED TRIBUTARY	3	3		3																				
OHIO TRIBUTARIES	051402010901	DUBOIS CO	INE0191_01	NORTH FORK LITTLE PIGEON CREEK	3	3		5A								5A												
OHIO TRIBUTARIES	051402010901	DUBOIS CO	INE0191_02	NORTH FORK LITTLE PIGEON CREEK	3	3		5A								5A												
OHIO TRIBUTARIES	051402010901	WARRICK CO	INE0191_03	NORTH FORK LITTLE PIGEON CREEK	3	3		5A								5A												
OHIO TRIBUTARIES	051402010901	SPENCER CO	INE0191_04	NORTH FORK LITTLE PIGEON CREEK	3	3		3																				
OHIO TRIBUTARIES	051402010901	WARRICK CO	INE0191_05	NORTH FORK LITTLE PIGEON CREEK	3	3		3																				
OHIO TRIBUTARIES	051402010901	WARRICK CO	INE0191_06	NORTH FORK LITTLE PIGEON CREEK	3	3		3																				
OHIO TRIBUTARIES	051402010901	WARRICK CO	INE0191_07	NORTH FORK LITTLE PIGEON CREEK	3	3		3																				
OHIO TRIBUTARIES	051402010901	DUBOIS CO	INE0191_T1001	NORTH FORK LITTLE PIGEON CREEK - UNNAMED TRIBUTARY	3	3		3																				
OHIO TRIBUTARIES	051402010901	DUBOIS CO	INE0191_T1002	NORTH FORK LITTLE PIGEON CREEK - UNNAMED TRIBUTARY	3	3		5A								5A												
OHIO TRIBUTARIES	051402010901	DUBOIS CO	INE0191_T1003	NORTH FORK LITTLE PIGEON CREEK - UNNAMED TRIBUTARY	3	3		3																				
OHIO TRIBUTARIES	051402010901	DUBOIS CO	INE0191_T1004	NORTH FORK LITTLE PIGEON CREEK - UNNAMED TRIBUTARY	3	3		3																				
OHIO TRIBUTARIES	051402010901	DUBOIS CO	INE0191_T1005	NORTH FORK LITTLE PIGEON CREEK - UNNAMED TRIBUTARY	3	3		3																				
OHIO TRIBUTARIES	051402010901	SPENCER CO	INE0191_T1006	NORTH FORK LITTLE PIGEON CREEK - UNNAMED TRIBUTARY	3	3		3																				
OHIO TRIBUTARIES	051402010901	SPENCER CO	INE0191_T1007	NORTH FORK LITTLE PIGEON CREEK - UNNAMED TRIBUTARY	3	3		3																				
OHIO TRIBUTARIES	051402010901	SPENCER CO	INE0191_T1008	NORTH FORK LITTLE PIGEON CREEK - UNNAMED TRIBUTARY	3	3		3																				
OHIO TRIBUTARIES	051402010901	DUBOIS CO	INE0191_T1009	NORTH FORK LITTLE PIGEON CREEK - UNNAMED TRIBUTARY	3	3		3																				
OHIO TRIBUTARIES	051402010901	DUBOIS CO	INE0191_T1010	NORTH FORK LITTLE PIGEON CREEK - UNNAMED TRIBUTARY	3	3		3																				

BASIN	HYDROLOGIC UNIT CODE	COUNTY	AUID	WATER_NAME	RECREATIONAL USE	FISHABLE USE	PUBLIC WATER SUPPLY	AQUATIC LIFE USE	ALGAE	AMMONIA	CHLORIDE	DIOXIN (WATER)	DISSOLVED OXYGEN	E. COLI	FREE CYANIDE	IMPAIRED BIOTIC COMMUNITIES	NUTRIENTS	OIL AND GREASE	PCBS (FISH TISSUE)	PCBS (WATER)	PESTICIDES	PH	PHOSPHORUS	SILTATION	SULFATE	TASTE AND ODOR	TOTAL MERCURY (FISH TISSUE)	TOTAL MERCURY (WATER)
OHIO TRIBUTARIES	051402010901	WARRICK CO	INE0191_T1011	NORTH FORK LITTLE PIGEON CREEK - UNNAMED TRIBUTARY	3	3		3																				
OHIO TRIBUTARIES	051402010901	WARRICK CO	INE0191_T1012	NORTH FORK LITTLE PIGEON CREEK - UNNAMED TRIBUTARY	3	3		3																				
OHIO TRIBUTARIES	051402010901	DUBOIS CO	INE0191_T1013	NORTH FORK LITTLE PIGEON CREEK - UNNAMED TRIBUTARY	3	3		3																				
OHIO TRIBUTARIES	051402010901	DUBOIS CO	INE0191_T1014	NORTH FORK LITTLE PIGEON CREEK - UNNAMED TRIBUTARY	3	3		3																				
OHIO TRIBUTARIES	051402010901	DUBOIS CO	INE0191_T1015	NORTH FORK LITTLE PIGEON CREEK - UNNAMED TRIBUTARY	3	3		3																				
OHIO TRIBUTARIES	051402010901	DUBOIS CO	INE0191_T1016	NORTH FORK LITTLE PIGEON CREEK - UNNAMED TRIBUTARY	3	3		3																				
OHIO TRIBUTARIES	051402010901	DUBOIS CO	INE0191_T1017	NORTH FORK LITTLE PIGEON CREEK - UNNAMED TRIBUTARY	3	3		3																				
OHIO TRIBUTARIES	051402010901	SPENCER CO	INE0191_T1018	NORTH FORK LITTLE PIGEON CREEK - UNNAMED TRIBUTARY	3	3		3																				
OHIO TRIBUTARIES	051402010901	SPENCER CO	INE0191_T1019	NORTH FORK LITTLE PIGEON CREEK - UNNAMED TRIBUTARY	3	3		3																				
OHIO TRIBUTARIES	051402010901	WARRICK CO	INE0191_T1020	NORTH FORK LITTLE PIGEON CREEK - UNNAMED TRIBUTARY	3	3		3																				
OHIO TRIBUTARIES	051402010902	SPENCER CO	INE0192_01	LITTLE PIGEON CREEK	3	3		2																				
OHIO TRIBUTARIES	051402010902	SPENCER CO	INE0192_02	LITTLE PIGEON CREEK	3	3		2																				
OHIO TRIBUTARIES	051402010902	SPENCER CO	INE0192_03	LITTLE PIGEON CREEK	3	3		2																				
OHIO TRIBUTARIES	051402010902	SPENCER CO	INE0192_04	LITTLE PIGEON CREEK	3	3		2																				
OHIO TRIBUTARIES	051402010902	DUBOIS CO	INE0192_T1001	LITTLE PIGEON CREEK - UNNAMED TRIBUTARY	3	3		3																				
OHIO TRIBUTARIES	051402010902	DUBOIS CO	INE0192_T1002	LITTLE PIGEON CREEK - UNNAMED TRIBUTARY	3	3		3																				
OHIO TRIBUTARIES	051402010902	DUBOIS CO	INE0192_T1003	LITTLE PIGEON CREEK - UNNAMED TRIBUTARY	3	3		3																				
OHIO TRIBUTARIES	051402010902	DUBOIS CO	INE0192_T1004	LITTLE PIGEON CREEK - UNNAMED TRIBUTARY	3	3		3																				
OHIO TRIBUTARIES	051402010902	SPENCER CO	INE0192_T1005	LITTLE PIGEON CREEK - UNNAMED TRIBUTARY	3	3		2																				
OHIO TRIBUTARIES	051402010902	SPENCER CO	INE0192_T1006	LITTLE PIGEON CREEK - UNNAMED TRIBUTARY	3	3		2																				
OHIO TRIBUTARIES	051402010902	SPENCER CO	INE0192_T1007	LITTLE PIGEON CREEK - UNNAMED TRIBUTARY	3	3		2																				
OHIO TRIBUTARIES	051402010902	SPENCER CO	INE0192_T1008	LITTLE PIGEON CREEK - UNNAMED TRIBUTARY	3	3		2																				
OHIO TRIBUTARIES	051402010902	DUBOIS CO	INE0192_T1008A	LITTLE PIGEON CREEK - UNNAMED TRIBUTARY	3	3		3																				
OHIO TRIBUTARIES	051402010902	DUBOIS CO	INE0192_T1008B	LITTLE PIGEON CREEK - UNNAMED TRIBUTARY	3	3		3																				
OHIO TRIBUTARIES	051402010902	DUBOIS CO	INE0192_T1009	LITTLE PIGEON CREEK - UNNAMED TRIBUTARY	3	3		3																				
OHIO TRIBUTARIES	051402010902	DUBOIS CO	INE0192_T1010	LITTLE PIGEON CREEK - UNNAMED TRIBUTARY	3	3		3																				
OHIO TRIBUTARIES	051402010902	DUBOIS CO	INE0192_T1011	LITTLE PIGEON CREEK - UNNAMED TRIBUTARY	3	3		3																				
OHIO TRIBUTARIES	051402010902	DUBOIS CO	INE0192_T1012	LITTLE PIGEON CREEK - UNNAMED TRIBUTARY	3	3		3																				
OHIO TRIBUTARIES	051402010902	DUBOIS CO	INE0192_T1013	LITTLE PIGEON CREEK - UNNAMED TRIBUTARY	3	3		3																				
OHIO TRIBUTARIES	051402010902	DUBOIS CO	INE0192_T1014	LITTLE PIGEON CREEK - UNNAMED TRIBUTARY	3	3		3																				
OHIO TRIBUTARIES	051402010903	DUBOIS CO	INE0193_01	SUGAR CREEK	3	3		3																				
OHIO TRIBUTARIES	051402010903	DUBOIS CO	INE0193_02	SUGAR CREEK	3	3		3																				
OHIO TRIBUTARIES	051402010903	WARRICK CO	INE0193_03	SUGAR CREEK	3	3		3																				
OHIO TRIBUTARIES	051402010903	DUBOIS CO	INE0193_T1001	SUGAR CREEK - UNNAMED TRIBUTARY	3	3		3																				
OHIO TRIBUTARIES	051402010903	DUBOIS CO	INE0193_T1002	SUGAR CREEK - UNNAMED TRIBUTARY	3	3		3																				
OHIO TRIBUTARIES	051402010903	DUBOIS CO	INE0193_T1003	SUGAR CREEK - UNNAMED TRIBUTARY	3	3		3																				

BASIN	HYDROLOGIC UNIT CODE	COUNTY	AUID	WATER_NAME	RECREATIONAL USE	FISHABLE USE	PUBLIC WATER SUPPLY	AQUATIC LIFE USE	ALGAE	AMMONIA	CHLORIDE	DIOXIN (WATER)	DISSOLVED OXYGEN	E. COLI	FREE CYANIDE	IMPAIRED BIOTIC COMMUNITIES	NUTRIENTS	OIL AND GREASE	PCBS (FISH TISSUE)	PCBS (WATER)	PESTICIDES	PH	PHOSPHORUS	SILTATION	SULFATE	TASTE AND ODOR	TOTAL MERCURY (FISH TISSUE)	TOTAL MERCURY (WATER)
OHIO TRIBUTARIES	051402010903	DUBOIS CO	INE0193_T1004	SUGAR CREEK - UNNAMED TRIBUTARY	3	3		3																				
OHIO TRIBUTARIES	051402010903	DUBOIS CO	INE0193_T1005	SUGAR CREEK - UNNAMED TRIBUTARY	3	3		3																				
OHIO TRIBUTARIES	051402010903	DUBOIS CO	INE0193_T1005A	HOLLAND LAKE - UNNAMED INLET	3	3		3																				
OHIO TRIBUTARIES	051402010903	DUBOIS CO	INE0193_T1005B	HOLLAND LAKE - UNNAMED INLET	3	3		3																				
OHIO TRIBUTARIES	051402010903	DUBOIS CO	INE0193_T1006	SUGAR CREEK - UNNAMED TRIBUTARY	3	3		3																				
OHIO TRIBUTARIES	051402010903	DUBOIS CO	INE0193_T1007	SUGAR CREEK - UNNAMED TRIBUTARY	3	3		3																				
OHIO TRIBUTARIES	051402010903	DUBOIS CO	INE0193_T1008	SUGAR CREEK - UNNAMED TRIBUTARY	3	3		3																				
OHIO TRIBUTARIES	051402010903	DUBOIS CO	INE0193_T1009	SUGAR CREEK - UNNAMED TRIBUTARY	3	3		3																				
OHIO TRIBUTARIES	051402010903	DUBOIS CO	INE0193_T1010	SUGAR CREEK DRAIN	3	3		3																				
OHIO TRIBUTARIES	051402010903	DUBOIS CO	INE0193_T1011	SUGAR CREEK DRAIN	3	3		3																				
OHIO TRIBUTARIES	051402010903	DUBOIS CO	INE0193_T1012	SUGAR CREEK DRAIN	3	3		3																				
OHIO TRIBUTARIES	051402010903	DUBOIS CO	INE0193_T1013	SUGAR CREEK DRAIN	3	3		3																				
OHIO TRIBUTARIES	051402010903	DUBOIS CO	INE0193_T1014	SUGAR CREEK - UNNAMED TRIBUTARY	3	3		3																				
OHIO TRIBUTARIES	051402010903	DUBOIS CO	INE0193_T1015	SUGAR CREEK - UNNAMED TRIBUTARY	3	3		3																				
OHIO TRIBUTARIES	051402010903	DUBOIS CO	INE0193_T1016	SUGAR CREEK - UNNAMED TRIBUTARY	3	3		3																				
OHIO TRIBUTARIES	051402010903	DUBOIS CO	INE0193_T1017	SUGAR CREEK DRAIN - UNNAMED TRIBUTARY	3	3		3																				
OHIO TRIBUTARIES	051402010903	DUBOIS CO	INE0193_T1018	SUGAR CREEK DRAIN - UNNAMED TRIBUTARY	3	3		3																				
OHIO TRIBUTARIES	051402010903	DUBOIS CO	INE0193_T1019	SUGAR CREEK DRAIN - UNNAMED TRIBUTARY	3	3		3																				
OHIO TRIBUTARIES	051402010903	DUBOIS CO	INE0193_T1020	SUGAR CREEK DRAIN - UNNAMED TRIBUTARY	3	3		3																				
OHIO TRIBUTARIES	051402010903	DUBOIS CO	INE0193_T1021	SUGAR CREEK DRAIN - UNNAMED TRIBUTARY	3	3		3																				
OHIO TRIBUTARIES	051402010903	DUBOIS CO	INE0193_T1022	POKEBERRY CREEK	3	3		3																				
OHIO TRIBUTARIES	051402010904	WARRICK CO	INE0194_01	POKEBERRY CREEK	3	3		2																				
OHIO TRIBUTARIES	051402010904	WARRICK CO	INE0194_02	POKEBERRY CREEK	3	3		2																				
OHIO TRIBUTARIES	051402010904	WARRICK CO	INE0194_03	POKEBERRY CREEK	3	3		2																				
OHIO TRIBUTARIES	051402010904	WARRICK CO	INE0194_04	POKEBERRY CREEK	3	3		2																				
OHIO TRIBUTARIES	051402010904	WARRICK CO	INE0194_05	POKEBERRY CREEK	3	3		2																				
OHIO TRIBUTARIES	051402010904	SPENCER CO	INE0194_06	POKEBERRY CREEK	3	3		2																				
OHIO TRIBUTARIES	051402010904	WARRICK CO	INE0194_T1001	LITTLE RED CREEK	3	3		2																				
OHIO TRIBUTARIES	051402010904	WARRICK CO	INE0194_T1002	LITTLE RED CREEK	3	3		2																				
OHIO TRIBUTARIES	051402010904	WARRICK CO	INE0194_T1003	LITTLE RED CREEK	3	3		2																				
OHIO TRIBUTARIES	051402010904	WARRICK CO	INE0194_T1004	LITTLE RED CREEK - UNNAMED TRIBUTARY	3	3		3																				
OHIO TRIBUTARIES	051402010904	WARRICK CO	INE0194_T1005	POKEBERRY CREEK - UNNAMED TRIBUTARY	3	3		3																				
OHIO TRIBUTARIES	051402010904	WARRICK CO	INE0194_T1006	ROBINSON CREEK	3	3		2																				
OHIO TRIBUTARIES	051402010904	WARRICK CO	INE0194_T1007	ROBINSON CREEK	3	3		2																				
OHIO TRIBUTARIES	051402010904	WARRICK CO	INE0194_T1008	ROBINSON CREEK	3	3		2																				
OHIO TRIBUTARIES	051402010904	WARRICK CO	INE0194_T1009	ROBINSON CREEK - UNNAMED TRIBUTARY	3	3		3																				

BASIN	HYDROLOGIC UNIT CODE	COUNTY	AUID	WATER_NAME	RECREATIONAL USE	FISHABLE USE	PUBLIC WATER SUPPLY	AQUATIC LIFE USE	ALGAE	AMMONIA	CHLORIDE	DIOXIN (WATER)	DISSOLVED OXYGEN	E. COLI	FREE CYANIDE	IMPAIRED BIOTIC COMMUNITIES	NUTRIENTS	OIL AND GREASE	PCBS (FISH TISSUE)	PCBS (WATER)	PESTICIDES	PH	PHOSPHORUS	SILTATION	SULFATE	TASTE AND ODOR	TOTAL MERCURY (FISH TISSUE)	TOTAL MERCURY (WATER)
OHIO TRIBUTARIES	051402010904	WARRICK CO	INE0194_T1010	ROBINSON CREEK - UNNAMED TRIBUTARY	3	3		2																				
OHIO TRIBUTARIES	051402010904	WARRICK CO	INE0194_T1011	ROBINSON CREEK - UNNAMED TRIBUTARY	3	3		3																				
OHIO TRIBUTARIES	051402010904	WARRICK CO	INE0194_T1012	ROBINSON CREEK - UNNAMED TRIBUTARY	3	3		3																				
OHIO TRIBUTARIES	051402010904	WARRICK CO	INE0194_T1013	POKEBERRY CREEK - UNNAMED TRIBUTARY	3	3		3																				
OHIO TRIBUTARIES	051402010905	WARRICK CO	INE0195_01	LITTLE PIGEON CREEK	3	3		5A					5A			5A												
OHIO TRIBUTARIES	051402010905	WARRICK CO	INE0195_02	LITTLE PIGEON CREEK	5A	3		5A					5A	5A		5A												
OHIO TRIBUTARIES	051402010904	SPENCER CO	INE0195_T1001	DAVIS ENLOW DITCH	3	3		3																				
OHIO TRIBUTARIES	051402010904	WARRICK CO	INE0195_T1002	LITTLE PIGEON CREEK - UNNAMED TRIBUTARY	3	3		3																				
OHIO TRIBUTARIES	051402010904	WARRICK CO	INE0195_T1003	LITTLE PIGEON CREEK - UNNAMED TRIBUTARY	3	3		3																				
OHIO TRIBUTARIES	051402010904	WARRICK CO	INE0195_T1004	LITTLE PIGEON CREEK - UNNAMED TRIBUTARY	3	3		3																				
OHIO TRIBUTARIES	051402010905	SPENCER CO	INE0195_T1005	BUCKHORN CREEK	3	3		2																				
OHIO TRIBUTARIES	051402010905	SPENCER CO	INE0195_T1006	BUCKHORN CREEK	3	3		2																				
OHIO TRIBUTARIES	051402010905	SPENCER CO	INE0195_T1007	BUCKHORN CREEK	3	3		2																				
OHIO TRIBUTARIES	051402010905	SPENCER CO	INE0195_T1008	BUCKHORN CREEK	3	3		2																				
OHIO TRIBUTARIES	051402010904	SPENCER CO	INE0195_T1008A	BUCKHORN CREEK	3	3		3																				
OHIO TRIBUTARIES	051402010905	SPENCER CO	INE0195_T1009	BUCKHORN CREEK	3	3		2																				
OHIO TRIBUTARIES	051402010904	SPENCER CO	INE0195_T1010	BUCKHORN CREEK - UNNAMED TRIBUTARY	3	3		3																				
OHIO TRIBUTARIES	051402010904	SPENCER CO	INE0195_T1011	BUCKHORN CREEK - UNNAMED TRIBUTARY	3	3		3																				
OHIO TRIBUTARIES	051402010905	SPENCER CO	INE0195_T1012	BUCKHORN CREEK - UNNAMED TRIBUTARY	3	3		2																				
OHIO TRIBUTARIES	051402010905	SPENCER CO	INE0195_T1013	BUCKHORN CREEK - UNNAMED TRIBUTARY	3	3		2																				
OHIO TRIBUTARIES	051402010905	SPENCER CO	INE0195_T1014	BUCKHORN CREEK - UNNAMED TRIBUTARY	3	3		2																				
OHIO TRIBUTARIES	051402010904	SPENCER CO	INE0195_T1014A	BUCKHORN CREEK - UNNAMED TRIBUTARY	3	3		3																				
OHIO TRIBUTARIES	051402010904	SPENCER CO	INE0195_T1014B	BUCKHORN CREEK - UNNAMED TRIBUTARY	3	3		3																				
OHIO TRIBUTARIES	051402010904	SPENCER CO	INE0195_T1015	BUCKHORN CREEK	3	3		3																				
OHIO TRIBUTARIES	051402010904	SPENCER CO	INE0195_T1016	BUCKHORN CREEK - UNNAMED TRIBUTARY	3	3		3																				
OHIO TRIBUTARIES	051402010904	SPENCER CO	INE0195_T1017	BUCKHORN CREEK - UNNAMED TRIBUTARY	3	3		3																				
OHIO TRIBUTARIES	051402010906	WARRICK CO	INE0196_01	COLES CREEK	3	3		2																				
OHIO TRIBUTARIES	051402010906	WARRICK CO	INE0196_02	COLES CREEK	3	3		2																				
OHIO TRIBUTARIES	051402010906	WARRICK CO	INE0196_03	COLES CREEK	3	3		3																				
OHIO TRIBUTARIES	051402010906	WARRICK CO	INE0196_04	COLES CREEK	3	3		3																				
OHIO TRIBUTARIES	051402010906	WARRICK CO	INE0196_05	COLES CREEK	3	3		3																				
OHIO TRIBUTARIES	051402010906	WARRICK CO	INE0196_06	COLES CREEK	3	3		3																				
OHIO TRIBUTARIES	051402010906	WARRICK CO	INE0196_07	COLES CREEK	3	3		3																				
OHIO TRIBUTARIES	051402010906	WARRICK CO	INE0196_08	COLES CREEK	3	3		3																				
OHIO TRIBUTARIES	051402010906	WARRICK CO	INE0196_09	COLES CREEK	3	3		3																				
OHIO TRIBUTARIES	051402010906	WARRICK CO	INE0196_T1001	COLES CREEK - UNNAMED TRIBUTARY	3	3		2																				

BASIN	HYDROLOGIC UNIT CODE	COUNTY	AUID	WATER_NAME	RECREATIONAL USE	FISHABLE USE	PUBLIC WATER SUPPLY	AQUATIC LIFE USE	ALGAE	AMMONIA	CHLORIDE	DIOXIN (WATER)	DISSOLVED OXYGEN	E. COLI	FREE CYANIDE	IMPAIRED BIOTIC COMMUNITIES	NUTRIENTS	OIL AND GREASE	PCBS (FISH TISSUE)	PCBS (WATER)	PESTICIDES	PH	PHOSPHORUS	SILTATION	SULFATE	TASTE AND ODOR	TOTAL MERCURY (FISH TISSUE)	TOTAL MERCURY (WATER)
OHIO TRIBUTARIES	051402010906	WARRICK CO	INE0196_T1001A	COLES CREEK - UNNAMED TRIBUTARY	3	3		3																				
OHIO TRIBUTARIES	051402010906	WARRICK CO	INE0196_T1002	COLES CREEK - UNNAMED TRIBUTARY	3	3		2																				
OHIO TRIBUTARIES	051402010906	WARRICK CO	INE0196_T1003	COLES CREEK - UNNAMED TRIBUTARY	3	3		2																				
OHIO TRIBUTARIES	051402010906	WARRICK CO	INE0196_T1004	COLES CREEK - UNNAMED TRIBUTARY	3	3		3																				
OHIO TRIBUTARIES	051402010906	WARRICK CO	INE0196_T1005	COLES CREEK - UNNAMED TRIBUTARY	3	3		3																				
OHIO TRIBUTARIES	051402010906	WARRICK CO	INE0196_T1006	COLES CREEK - UNNAMED TRIBUTARY	3	3		3																				
OHIO TRIBUTARIES	051402010906	WARRICK CO	INE0196_T1007	COLES CREEK - UNNAMED TRIBUTARY	3	3		3																				
OHIO TRIBUTARIES	051402010906	WARRICK CO	INE0196_T1008	COLES CREEK - UNNAMED TRIBUTARY	3	3		3																				
OHIO TRIBUTARIES	051402010906	WARRICK CO	INE0196_T1009	COLES CREEK - UNNAMED TRIBUTARY	3	3		3																				
OHIO TRIBUTARIES	051402010906	WARRICK CO	INE0196_T1010	COLES CREEK - UNNAMED TRIBUTARY	3	3		3																				
OHIO TRIBUTARIES	051402010906	WARRICK CO	INE0196_T1011	COLES CREEK - UNNAMED TRIBUTARY	3	3		3																				
OHIO TRIBUTARIES	051402010906	WARRICK CO	INE0196_T1012	COLES CREEK - UNNAMED TRIBUTARY	3	3		3																				
OHIO TRIBUTARIES	051402010906	WARRICK CO	INE0196_T1013	COLES CREEK - UNNAMED TRIBUTARY	3	3		3																				
OHIO TRIBUTARIES	051402010906	WARRICK CO	INE0196_T1014	COLES CREEK - UNNAMED TRIBUTARY	3	3		3																				
OHIO TRIBUTARIES	051402010906	WARRICK CO	INE0196_T1015	COLES CREEK - UNNAMED TRIBUTARY	3	3		3																				
OHIO TRIBUTARIES	051402010906	WARRICK CO	INE0196_T1016	COLES CREEK - UNNAMED TRIBUTARY	3	3		3																				
OHIO TRIBUTARIES	051402010906	WARRICK CO	INE0196_T1017	COLES CREEK - UNNAMED TRIBUTARY	3	3		3																				
OHIO TRIBUTARIES	051402010907	WARRICK CO	INE0197_01	BARREN FORK	3	3		3																				
OHIO TRIBUTARIES	051402010907	WARRICK CO	INE0197_01A	BARREN FORK	3	3		3																				
OHIO TRIBUTARIES	051402010907	WARRICK CO	INE0197_01B	BARREN FORK	3	3		3																				
OHIO TRIBUTARIES	051402010907	WARRICK CO	INE0197_01C	BARREN FORK	3	3		3																				
OHIO TRIBUTARIES	051402010907	WARRICK CO	INE0197_01D	BARREN FORK	3	3		3																				
OHIO TRIBUTARIES	051402010907	WARRICK CO	INE0197_02	BARREN FORK	3	3		3																				
OHIO TRIBUTARIES	051402010907	WARRICK CO	INE0197_03	BARREN FORK	3	3		3																				
OHIO TRIBUTARIES	051402010907	WARRICK CO	INE0197_04	BARREN FORK	3	3		3																				
OHIO TRIBUTARIES	051402010907	WARRICK CO	INE0197_05	BARREN FORK	3	3		2																				
OHIO TRIBUTARIES	051402010907	WARRICK CO	INE0197_06	BARREN FORK	3	3		2																				
OHIO TRIBUTARIES	051402010907	WARRICK CO	INE0197_07	BARREN FORK-HOSKINSON CUTOFF	3	3		2																				
OHIO TRIBUTARIES	051402010907	WARRICK CO	INE0197_T1001	BARREN FORK - UNNAMED TRIBUTARY	3	3		3																				
OHIO TRIBUTARIES	051402010907	WARRICK CO	INE0197_T1001A	BARREN FORK - UNNAMED TRIBUTARY	3	3		3																				
OHIO TRIBUTARIES	051402010907	WARRICK CO	INE0197_T1002	BARREN FORK - UNNAMED TRIBUTARY	3	3		3																				
OHIO TRIBUTARIES	051402010907	WARRICK CO	INE0197_T1003	BARREN FORK - UNNAMED TRIBUTARY	3	3		3																				
OHIO TRIBUTARIES	051402010907	WARRICK CO	INE0197_T1004	BARREN FORK - UNNAMED TRIBUTARY	3	3		3																				
OHIO TRIBUTARIES	051402010907	WARRICK CO	INE0197_T1005	ELLISON WEST DITCH	3	3		3																				
OHIO TRIBUTARIES	051402010907	WARRICK CO	INE0197_T1006	ELLISON WEST DITCH	3	3		3																				
OHIO TRIBUTARIES	051402010907	WARRICK CO	INE0197_T1007	ELLISON WEST DITCH	3	3		3																				

BASIN	HYDROLOGIC UNIT CODE	COUNTY	AUID	WATER_NAME	RECREATIONAL USE	FISHABLE USE	PUBLIC WATER SUPPLY	AQUATIC LIFE USE	ALGAE	AMMONIA	CHLORIDE	DIOXIN (WATER)	DISSOLVED OXYGEN	E. COLI	FREE CYANIDE	IMPAIRED BIOTIC COMMUNITIES	NUTRIENTS	OIL AND GREASE	PCBS (FISH TISSUE)	PCBS (WATER)	PESTICIDES	PH	PHOSPHORUS	SILTATION	SULFATE	TASTE AND ODOR	TOTAL MERCURY (FISH TISSUE)	TOTAL MERCURY (WATER)
OHIO TRIBUTARIES	051402010907	WARRICK CO	INE0197_T1007A	ELLISON WEST DITCH	3	3		3																				
OHIO TRIBUTARIES	051402010907	WARRICK CO	INE0197_T1008	ELLISON WEST DITCH	3	3		3																				
OHIO TRIBUTARIES	051402010907	WARRICK CO	INE0197_T1008A	ELLISON WEST DITCH	3	3		3																				
OHIO TRIBUTARIES	051402010907	WARRICK CO	INE0197_T1009	ELLISON WEST DITCH - UNNAMED TRIBUTARY	3	3		3																				
OHIO TRIBUTARIES	051402010907	WARRICK CO	INE0197_T1009A	ELLISON WEST DITCH - UNNAMED TRIBUTARY	3	3		3																				
OHIO TRIBUTARIES	051402010907	WARRICK CO	INE0197_T1010	BARREN FORK - UNNAMED TRIBUTARY	3	3		3																				
OHIO TRIBUTARIES	051402010907	WARRICK CO	INE0197_T1011	BARREN FORK - UNNAMED TRIBUTARY	3	3		2																				
OHIO TRIBUTARIES	051402010907	WARRICK CO	INE0197_T1012	BARREN FORK - UNNAMED TRIBUTARY	3	3		3																				
OHIO TRIBUTARIES	051402010907	WARRICK CO	INE0197_T1013	BARREN FORK - UNNAMED TRIBUTARY	3	3		3																				
OHIO TRIBUTARIES	051402010907	WARRICK CO	INE0197_T1014	BARREN FORK - UNNAMED TRIBUTARY	3	3		3																				
OHIO TRIBUTARIES	051402010907	WARRICK CO	INE0197_T1015	HOSKINSON DRAIN	3	3		2																				
OHIO TRIBUTARIES	051402010908	WARRICK CO	INE0198_01	LITTLE PIGEON CREEK	5A	3		5A					5A	5A		5A												
OHIO TRIBUTARIES	051402010908	WARRICK CO	INE0198_02	LITTLE PIGEON CREEK	5A	3		5A					5A	5A		5A												
OHIO TRIBUTARIES	051402010908	WARRICK CO	INE0198_03	LITTLE PIGEON CREEK	5A	3		5A					5A	5A		5A												
OHIO TRIBUTARIES	051402010908	SPENCER CO	INE0198_04	LITTLE PIGEON CREEK	5A	3		3					5A	5A		5A												
OHIO TRIBUTARIES	051402010908	SPENCER CO	INE0198_05	LITTLE PIGEON CREEK	5A	3		3					5A	5A														
OHIO TRIBUTARIES	051402010908	SPENCER CO	INE0198_06	LITTLE PIGEON CREEK	5A	3		3					5A	5A														
OHIO TRIBUTARIES	051402010908	WARRICK CO	INE0198_T1001	HUTCHISON DITCH	3	3		3																				
OHIO TRIBUTARIES	051402010908	WARRICK CO	INE0198_T1002	HUTCHISON DITCH	3	3		3																				
OHIO TRIBUTARIES	051402010908	SPENCER CO	INE0198_T1003	LITTLE PIGEON CREEK - UNNAMED TRIBUTARY	3	3		3																				
OHIO TRIBUTARIES	051402010908	SPENCER CO	INE0198_T1004	LITTLE PIGEON CREEK - UNNAMED TRIBUTARY	3	3		3																				
OHIO TRIBUTARIES	051402010908	WARRICK CO	INE0198_T1005	WIRES DITCH	3	3		2																				
OHIO TRIBUTARIES	051402010908	WARRICK CO	INE0198_T1006	WIRES DITCH	3	3		2																				
OHIO TRIBUTARIES	051402010908	WARRICK CO	INE0198_T1007	WIRES DITCH	3	3		2																				
OHIO TRIBUTARIES	051402010908	WARRICK CO	INE0198_T1008	WIRES DITCH	3	3		2																				
OHIO TRIBUTARIES	051402010908	WARRICK CO	INE0198_T1009	WIRES DITCH - UNNAMED TRIBUTARY	3	3		3																				
OHIO TRIBUTARIES	051402010908	WARRICK CO	INE0198_T1010	WIRES DITCH - UNNAMED TRIBUTARY	3	3		3																				
OHIO TRIBUTARIES	051402010908	WARRICK CO	INE0198_T1011	WIRES DITCH - UNNAMED TRIBUTARY	3	3		3																				
OHIO TRIBUTARIES	051402010908	WARRICK CO	INE0198_T1012	WIRES DITCH - UNNAMED TRIBUTARY	3	3		3																				
OHIO TRIBUTARIES	051402010908	WARRICK CO	INE0198_T1013	WIRES DITCH - UNNAMED TRIBUTARY	3	3		3																				
OHIO TRIBUTARIES	051402010908	SPENCER CO	INE0198_T1014	EAST FORK LITTLE PIGEON CREEK	3	3		2																				
OHIO TRIBUTARIES	051402010908	SPENCER CO	INE0198_T1015	EAST FORK LITTLE PIGEON CREEK	3	3		2																				
OHIO TRIBUTARIES	051402010908	SPENCER CO	INE0198_T1016	EAST FORK LITTLE PIGEON CREEK	3	3		2																				
OHIO TRIBUTARIES	051402010908	SPENCER CO	INE0198_T1017	EAST FORK LITTLE PIGEON CREEK	3	3		2																				
OHIO TRIBUTARIES	051402010908	SPENCER CO	INE0198_T1018	EAST FORK LITTLE PIGEON CREEK	3	3		3					5A				5A											
OHIO TRIBUTARIES	051402010908	SPENCER CO	INE0198_T1019	EAST FORK LITTLE PIGEON CREEK	3	3		2																				

BASIN	HYDROLOGIC UNIT CODE	COUNTY	AUID	WATER_NAME	RECREATIONAL USE	FISHABLE USE	PUBLIC WATER SUPPLY	AQUATIC LIFE USE	ALGAE	AMMONIA	CHLORIDE	DIOXIN (WATER)	DISSOLVED OXYGEN	E. COLI	FREE CYANIDE	IMPAIRED BIOTIC COMMUNITIES	NUTRIENTS	OIL AND GREASE	PCBS (FISH TISSUE)	PCBS (WATER)	PESTICIDES	PH	PHOSPHORUS	SILTATION	SULFATE	TASTE AND ODOR	TOTAL MERCURY (FISH TISSUE)	TOTAL MERCURY (WATER)
OHIO TRIBUTARIES	051402010908	SPENCER CO	INE0198_T1020	EAST FORK PIGEON CREEK	3	3		2																				
OHIO TRIBUTARIES	051402010908	SPENCER CO	INE0198_T1020A	CHRISNEY LAKE - UNNAMED INLET	3	3		2																				
OHIO TRIBUTARIES	051402010908	SPENCER CO	INE0198_T1020B	CHRISNEY LAKE - UNNAMED INLET	3	3		3																				
OHIO TRIBUTARIES	051402010908	SPENCER CO	INE0198_T1021	EAST FORK PIGEON CREEK (HEADWATERS)	3	3		3																				
OHIO TRIBUTARIES	051402010908	SPENCER CO	INE0198_T1022	EAST FORK LITTLE PIGEON RIVER - UNNAMED TRIBUTARY	3	3		3					5A				5A											
OHIO TRIBUTARIES	051402010908	SPENCER CO	INE0198_T1023	EAST FORK LITTLE PIGEON RIVER - UNNAMED TRIBUTARY	3	3		3					5A				5A											
OHIO TRIBUTARIES	051402010908	SPENCER CO	INE0198_T1024	EAST FORK LITTLE PIGEON CREEK - UNNAMED TRIBUTARY	3	3		3																				
OHIO TRIBUTARIES	051402010908	SPENCER CO	INE0198_T1025	LITTLE PIGEON CREEK, EAST FORK - UNNAMED TRIBUTARY	3	3		3																				
OHIO TRIBUTARIES	051402010908	SPENCER CO	INE0198_T1026	LITTLE PIGEON CREEK, EAST FORK - UNNAMED TRIBUTARY	3	3		3																				
OHIO TRIBUTARIES	051402010908	SPENCER CO	INE0198_T1027	EAST FORK LITTLE PIGEON CREEK - UNNAMED TRIBUTARY	3	3		3																				
OHIO TRIBUTARIES	051402010908	SPENCER CO	INE0198_T1028	EAST FORK LITTLE PIGEON CREEK - UNNAMED TRIBUTARY	3	3		3																				
OHIO TRIBUTARIES	051402010908	SPENCER CO	INE0198_T1029	EAST FORK LITTLE PIGEON CREEK - UNNAMED TRIBUTARY	3	3		2																				
OHIO TRIBUTARIES	051402010908	SPENCER CO	INE0198_T1030	EAST FORK LITTLE PIGEON CREEK - UNNAMED TRIBUTARY	3	3		2																				
OHIO TRIBUTARIES	051402010908	SPENCER CO	INE0198_T1031	EAST FORK LITTLE PIGEON CREEK - UNNAMED TRIBUTARY	3	3		2																				
OHIO TRIBUTARIES	051402010908	SPENCER CO	INE0198_T1032	EAST FORK LITTLE PIGEON CREEK - UNNAMED TRIBUTARY	3	3		2																				
OHIO TRIBUTARIES	051402010908	SPENCER CO	INE0198_T1033	EAST FORK LITTLE PIGEON CREEK - UNNAMED TRIBUTARY	3	3		2																				
OHIO TRIBUTARIES	051402010908	SPENCER CO	INE0198_T1034	EAST FORK LITTLE PIGEON CREEK - UNNAMED TRIBUTARY	3	3		2																				
OHIO TRIBUTARIES	051402010908	SPENCER CO	INE0198_T1035	EAST FORK LITTLE PIGEON CREEK - UNNAMED TRIBUTARY	3	3		2																				
OHIO TRIBUTARIES	051402010908	SPENCER CO	INE0198_T1036	EAST FORK LITTLE PIGEON CREEK - UNNAMED TRIBUTARY	3	3		2																				
OHIO TRIBUTARIES	051402010908	SPENCER CO	INE0198_T1037	LITTLE PIGEON CREEK - UNNAMED TRIBUTARY	3	3		3																				
OHIO TRIBUTARIES	051402010908	SPENCER CO	INE0198_T1038	LITTLE PIGEON CREEK - UNNAMED TRIBUTARY	3	3		3																				
OHIO TRIBUTARIES	051402010908	SPENCER CO	INE0198_T1039	LITTLE PIGEON CREEK - UNNAMED TRIBUTARY	3	3		3																				
OHIO TRIBUTARIES	051402010908	SPENCER CO	INE0198_T1039A	LITTLE PIGEON CREEK - UNNAMED TRIBUTARY	3	3		3																				
OHIO TRIBUTARIES	051402010908	SPENCER CO	INE0198_T1040	LITTLE PIGEON CREEK - UNNAMED TRIBUTARY	3	3		3																				
OHIO TRIBUTARIES	051402010908	SPENCER CO	INE0198_T1041	LITTLE PIGEON CREEK - UNNAMED TRIBUTARY	3	3		3																				
OHIO TRIBUTARIES	051402011001	WARRICK CO	INE01A1_01	OTTER CREEK	3	3		2																				
OHIO TRIBUTARIES	051402011001	WARRICK CO	INE01A1_01A	OTTER CREEK - UNNAMED TRIBUTARY	3	3		3																				
OHIO TRIBUTARIES	051402011001	WARRICK CO	INE01A1_02	OTTER CREEK	3	3		2																				
OHIO TRIBUTARIES	051402011001	WARRICK CO	INE01A1_03	OTTER CREEK	3	3		2																				
OHIO TRIBUTARIES	051402011001	WARRICK CO	INE01A1_04	OTTER CREEK	3	3		2																				
OHIO TRIBUTARIES	051402011001	WARRICK CO	INE01A1_05	OTTER CREEK	3	3		2																				
OHIO TRIBUTARIES	051402011001	WARRICK CO	INE01A1_06	OTTER CREEK	3	3		2																				
OHIO TRIBUTARIES	051402011001	WARRICK CO	INE01A1_T1001	OTTER CREEK - UNNAMED TRIBUTARY	3	3		3																				
OHIO TRIBUTARIES	051402011001	WARRICK CO	INE01A1_T1002	OTTER CREEK - UNNAMED TRIBUTARY	3	3		3																				
OHIO TRIBUTARIES	051402011001	WARRICK CO	INE01A1_T1003	OTTER CREEK - UNNAMED TRIBUTARY	3	3		2																				
OHIO TRIBUTARIES	051402011001	WARRICK CO	INE01A1_T1004	OTTER CREEK - UNNAMED TRIBUTARY	3	3		2																				

BASIN	HYDROLOGIC UNIT CODE	COUNTY	AUID	WATER_NAME	RECREATIONAL USE	FISHABLE USE	PUBLIC WATER SUPPLY	AQUATIC LIFE USE	ALGAE	AMMONIA	CHLORIDE	DIOXIN (WATER)	DISSOLVED OXYGEN	E. COLI	FREE CYANIDE	IMPAIRED BIOTIC COMMUNITIES	NUTRIENTS	OIL AND GREASE	PCBS (FISH TISSUE)	PCBS (WATER)	PESTICIDES	PH	PHOSPHORUS	SILTATION	SULFATE	TASTE AND ODOR	TOTAL MERCURY (FISH TISSUE)	TOTAL MERCURY (WATER)
OHIO TRIBUTARIES	051402011001	WARRICK CO	INE01A1_T1005	OTTER CREEK - UNNAMED TRIBUTARY	3	3		2																				
OHIO TRIBUTARIES	051402011001	WARRICK CO	INE01A1_T1006	OTTER CREEK - UNNAMED TRIBUTARY	3	3		3																				
OHIO TRIBUTARIES	051402011001	WARRICK CO	INE01A1_T1007	OTTER CREEK - UNNAMED TRIBUTARY	3	3		3																				
OHIO TRIBUTARIES	051402011001	WARRICK CO	INE01A1_T1007A	OTTER CREEK - UNNAMED TRIBUTARY	3	3		3																				
OHIO TRIBUTARIES	051402011001	WARRICK CO	INE01A1_T1008	OTTER CREEK - UNNAMED TRIBUTARY	3	3		3																				
OHIO TRIBUTARIES	051402011001	WARRICK CO	INE01A1_T1009	OTTER CREEK - UNNAMED TRIBUTARY	3	3		2																				
OHIO TRIBUTARIES	051402011001	WARRICK CO	INE01A1_T1010	OTTER CREEK - UNNAMED TRIBUTARY	3	3		3																				
OHIO TRIBUTARIES	051402011001	WARRICK CO	INE01A1_T1011	OTTER CREEK - UNNAMED TRIBUTARY	3	3		3																				
OHIO TRIBUTARIES	051402011001	WARRICK CO	INE01A1_T1011A	OTTER CREEK - UNNAMED TRIBUTARY	3	3		3																				
OHIO TRIBUTARIES	051402011001	WARRICK CO	INE01A1_T1011B	OTTER CREEK - UNNAMED TRIBUTARY	3	3		3																				
OHIO TRIBUTARIES	051402011001	WARRICK CO	INE01A1_T1012	OTTER CREEK - UNNAMED TRIBUTARY	3	3		3																				
OHIO TRIBUTARIES	051402011001	WARRICK CO	INE01A1_T1013	OTTER CREEK	3	3		3																				
OHIO TRIBUTARIES	051402011001	WARRICK CO	INE01A1_T1014	OTTER CREEK - UNNAMED TRIBUTARY	3	3		3																				
OHIO TRIBUTARIES	051402011001	WARRICK CO	INE01A1_T1015	OTTER CREEK - UNNAMED TRIBUTARY	3	3		3																				
OHIO TRIBUTARIES	051402011002	WARRICK CO	INE01A2_01	OTTER CREEK	3	3		3																				
OHIO TRIBUTARIES	051402011002	WARRICK CO	INE01A2_02	OTTER CREEK	3	3		3																				
OHIO TRIBUTARIES	051402011002	WARRICK CO	INE01A2_03	OTTER CREEK	3	3		3																				
OHIO TRIBUTARIES	051402011002	WARRICK CO	INE01A2_04	OTTER CREEK	3	3		3																				
OHIO TRIBUTARIES	051402011002	WARRICK CO	INE01A2_05	OTTER CREEK	3	3		3																				
OHIO TRIBUTARIES	051402011002	WARRICK CO	INE01A2_T1001	OTTER CREEK - UNNAMED TRIBUTARY	3	3		3																				
OHIO TRIBUTARIES	051402011002	WARRICK CO	INE01A2_T1002	OTTER CREEK - UNNAMED TRIBUTARY	3	3		3																				
OHIO TRIBUTARIES	051402011002	WARRICK CO	INE01A2_T1003	OTTER CREEK - UNNAMED TRIBUTARY	3	3		3																				
OHIO TRIBUTARIES	051402011002	WARRICK CO	INE01A2_T1004	OTTER CREEK - UNNAMED TRIBUTARY	3	3		3																				
OHIO TRIBUTARIES	051402011002	WARRICK CO	INE01A2_T1005	OTTER CREEK - UNNAMED TRIBUTARY	3	3		3																				
OHIO TRIBUTARIES	051402011002	WARRICK CO	INE01A2_T1006	OTTER CREEK - UNNAMED TRIBUTARY	3	3		3																				
OHIO TRIBUTARIES	051402011002	WARRICK CO	INE01A2_T1006A	OTTER CREEK - UNNAMED TRIBUTARY	3	3		3																				
OHIO TRIBUTARIES	051402011002	WARRICK CO	INE01A2_T1007	OTTER CREEK - UNNAMED TRIBUTARY	3	3		3																				
OHIO TRIBUTARIES	051402011002	WARRICK CO	INE01A2_T1008	OTTER CREEK - UNNAMED TRIBUTARY	3	3		3																				
OHIO TRIBUTARIES	051402011002	WARRICK CO	INE01A2_T1009	OTTER CREEK - UNNAMED TRIBUTARY	3	3		3																				
OHIO TRIBUTARIES	051402011002	WARRICK CO	INE01A2_T1010	OTTER CREEK - UNNAMED TRIBUTARY	3	3		3																				
OHIO TRIBUTARIES	051402011002	WARRICK CO	INE01A2_T1011	OTTER CREEK - UNNAMED TRIBUTARY	3	3		3																				
OHIO TRIBUTARIES	051402011002	WARRICK CO	INE01A2_T1012	OTTER CREEK - UNNAMED TRIBUTARY	3	3		3																				
OHIO TRIBUTARIES	051402011002	WARRICK CO	INE01A2_T1013	OTTER CREEK - UNNAMED TRIBUTARY	3	3		3																				
OHIO TRIBUTARIES	051402011003	WARRICK CO	INE01A3_01	LITTLE PIGEON CREEK	5A	3		2						5A														
OHIO TRIBUTARIES	051402011003	WARRICK CO	INE01A3_02	LITTLE PIGEON CREEK	5A	3		2						5A														
OHIO TRIBUTARIES	051402011003	WARRICK CO	INE01A3_03	LITTLE PIGEON CREEK	5A	3		2						5A														

BASIN	HYDROLOGIC UNIT CODE	COUNTY	AUID	WATER_NAME	RECREATIONAL USE	FISHABLE USE	PUBLIC WATER SUPPLY	AQUATIC LIFE USE	ALGAE	AMMONIA	CHLORIDE	DIOXIN (WATER)	DISSOLVED OXYGEN	E. COLI	FREE CYANIDE	IMPAIRED BIOTIC COMMUNITIES	NUTRIENTS	OIL AND GREASE	PCBS (FISH TISSUE)	PCBS (WATER)	PESTICIDES	PH	PHOSPHORUS	SILTATION	SULFATE	TASTE AND ODOR	TOTAL MERCURY (FISH TISSUE)	TOTAL MERCURY (WATER)
OHIO TRIBUTARIES	051402011003	WARRICK CO	INE01A3_05	LITTLE PIGEON CREEK	5A	3		2						5A														
OHIO TRIBUTARIES	051402011003	WARRICK CO	INE01A3_06	LITTLE PIGEON CREEK	5A	3		2						5A														
OHIO TRIBUTARIES	051402011003	WARRICK CO	INE01A3_07	LITTLE PIGEON CREEK	5A	3		2						5A														
OHIO TRIBUTARIES	051402011003	WARRICK CO	INE01A3_T1001	PIGEON CREEK - UNNAMED TRIBUTARY	3	3		3																				
OHIO TRIBUTARIES	051402011003	WARRICK CO	INE01A3_T1002	LITTLE PIGEON CREEK - UNNAMED TRIBUTARY	3	3		3																				
OHIO TRIBUTARIES	051402011003	WARRICK CO	INE01A3_T1003	PIGEON CREEK - UNNAMED TRIBUTARY	3	3		3																				
OHIO TRIBUTARIES	051402011003	WARRICK CO	INE01A3_T1004	LITTLE PIGEON CREEK - UNNAMED TRIBUTARY	3	3		3																				
OHIO TRIBUTARIES	051402011003	WARRICK CO	INE01A3_T1005	LITTLE PIGEON CREEK - UNNAMED TRIBUTARY	3	3		3																				
OHIO TRIBUTARIES	051402011003	SPENCER CO	INE01A3_T1006	LITTLE PIGEON CREEK - UNNAMED TRIBUTARY	3	3		3																				
OHIO TRIBUTARIES	051402011003	SPENCER CO	INE01A3_T1007	LAKE DRAIN	3	3		3																				
OHIO TRIBUTARIES	051402011003	SPENCER CO	INE01A3_T1008	LAKE DRAIN	3	3		3																				
OHIO TRIBUTARIES	051402011003	SPENCER CO	INE01A3_T1009	LAKE DRAIN	3	3		3																				
OHIO TRIBUTARIES	051402011003	SPENCER CO	INE01A3_T1010	LAKE DRAIN - UNNAMED TRIBUTARY	3	3		3																				
OHIO TRIBUTARIES	051402011003	SPENCER CO	INE01A3_T1011	LAKE DRAIN - UNNAMED TRIBUTARY	3	3		3																				
OHIO TRIBUTARIES	051402011003	SPENCER CO	INE01A3_T1012	LAKE DRAIN - UNNAMED TRIBUTARY	3	3		3																				
OHIO TRIBUTARIES	051402011003	WARRICK CO	INE01A3_T1013	LAKE DRAIN - UNNAMED TRIBUTARY	3	3		3																				
OHIO TRIBUTARIES	051402011003	WARRICK CO	INE01A3_T1014	SWEEZER DITCH	3	3		3																				
OHIO TRIBUTARIES	051402011003	WARRICK CO	INE01A3_T1015	LAKE DRAIN - UNNAMED TRIBUTARY	3	3		3																				
OHIO TRIBUTARIES	051402011003	WARRICK CO	INE01A3_T1016	LAKE DRAIN - UNNAMED TRIBUTARY	3	3		3																				
OHIO TRIBUTARIES	051402011003	WARRICK CO	INE01A3_T1017	LAKE DRAIN - UNNAMED TRIBUTARY	3	3		3																				
OHIO TRIBUTARIES	051402011004	SPENCER CO	INE01A4_01	LITTLE PIGEON CREEK	3	2		5A								5A												
OHIO TRIBUTARIES	051402011004	SPENCER CO	INE01A4_02	LITTLE PIGEON CREEK	3	2		5A								5A												
OHIO TRIBUTARIES	051402011004	SPENCER CO	INE01A4_03	LITTLE PIGEON CREEK	3	2		5A								5A												
OHIO TRIBUTARIES	051402011004	SPENCER CO	INE01A4_T1001	LITTLE PIGEON CREEK - UNNAMED TRIBUTARY	3	3		3																				
OHIO TRIBUTARIES	051402011004	SPENCER CO	INE01A4_T1002	MUDDY CREEK	3	3		2																				
OHIO TRIBUTARIES	051402011004	SPENCER CO	INE01A4_T1003	MUDDY CREEK - UNNAMED TRIBUTARY	3	3		3																				
OHIO TRIBUTARIES	051402011004	SPENCER CO	INE01A4_T1004	MUDDY CREEK - UNNAMED TRIBUTARY	3	3		3																				
OHIO TRIBUTARIES	051402011004	WARRICK CO	INE01A4_T1005	CRANEY CREEK	3	3		2																				
OHIO TRIBUTARIES	051402011004	SPENCER CO	INE01A4_T1026	MUDDY CREEK - UNNAMED TRIBUTARY	3	3		3																				
OHIO TRIBUTARIES	051402011004	SPENCER CO	INE01A4_T1029	CRANEY CREEK - UNNAMED TRIBUTARY	3	3		3																				
OHIO TRIBUTARIES	051402011004	SPENCER CO	INE01A4_T1030	CRANEY CREEK - UNNAMED TRIBUTARY	3	3		3																				
OHIO TRIBUTARIES	051402011004	SPENCER CO	INE01A4_T1031	CRANEY CREEK - UNNAMED TRIBUTARY	3	3		3																				
OHIO TRIBUTARIES	051402011004	SPENCER CO	INE01A4_T1032	CRANEY CREEK - UNNAMED TRIBUTARY	3	3		3																				
OHIO TRIBUTARIES	051402011004	SPENCER CO	INE01A4_T1033	CRANEY CREEK - UNNAMED TRIBUTARY	3	3		3																				
OHIO TRIBUTARIES	051402011004	SPENCER CO	INE01A4_T1034	LITTLE PIGEON CREEK - UNNAMED TRIBUTARY	3	3		3																				
OHIO TRIBUTARIES	051402011004	SPENCER CO	INE01A4_T1035	LITTLE PIGEON CREEK - UNNAMED TRIBUTARY	3	3		3																				

BASIN	HYDROLOGIC UNIT CODE	COUNTY	AUID	WATER_NAME	RECREATIONAL USE	FISHABLE USE	PUBLIC WATER SUPPLY	AQUATIC LIFE USE	ALGAE	AMMONIA	CHLORIDE	DIOXIN (WATER)	DISSOLVED OXYGEN	E. COLI	FREE CYANIDE	IMPAIRED BIOTIC COMMUNITIES	NUTRIENTS	OIL AND GREASE	PCBS (FISH TISSUE)	PCBS (WATER)	PESTICIDES	PH	PHOSPHORUS	SILTATION	SULFATE	TASTE AND ODOR	TOTAL MERCURY (FISH TISSUE)	TOTAL MERCURY (WATER)
OHIO TRIBUTARIES	051402011004	SPENCER CO	INE01A4_T1036	HOOPPOLE DITCH	3	3		2																				
OHIO TRIBUTARIES	051402011004	SPENCER CO	INE01A4_T1037	HOOPPOLE DITCH	3	3		2																				
OHIO TRIBUTARIES	051402011004	SPENCER CO	INE01A4_T1038	HOOPPOLE DITCH	3	3		2																				
OHIO TRIBUTARIES	051402011004	SPENCER CO	INE01A4_T1039	HOOPPOLE DITCH - UNNAMED TRIBUTARY	3	3		2																				
OHIO TRIBUTARIES	051402011004	SPENCER CO	INE01A4_T1040	HOOPPOLE DITCH - UNNAMED TRIBUTARY	3	3		3																				
OHIO TRIBUTARIES	051402011004	SPENCER CO	INE01A4_T1041	HOOPPOLE DITCH - UNNAMED TRIBUTARY	3	3		3					5A			5A												
OHIO TRIBUTARIES	051402011005	SPENCER CO	INE01A5_01	WILLOW POND DITCH	3	3		3																				
OHIO TRIBUTARIES	051402011005	SPENCER CO	INE01A5_02	WILLOW POND DITCH	3	3		3																				
OHIO TRIBUTARIES	051402011005	SPENCER CO	INE01A5_03	WILLOW POND DITCH	3	3		3																				
OHIO TRIBUTARIES	051402011005	SPENCER CO	INE01A5_04	BAKER CREEK	3	3		3																				
OHIO TRIBUTARIES	051402011005	SPENCER CO	INE01A5_05	BAKER CREEK	3	3		3																				
OHIO TRIBUTARIES	051402011005	SPENCER CO	INE01A5_T1001	MYLAR DITCH	3	3		3																				
OHIO TRIBUTARIES	051402011005	SPENCER CO	INE01A5_T1002	BAKER DITCH - UNNAMED TRIBUTARY	3	3		3																				
OHIO TRIBUTARIES	051402011005	SPENCER CO	INE01A5_T1003	RICHARD DRAIN	3	3		3																				
OHIO TRIBUTARIES	051402011005	SPENCER CO	INE01A5_T1004	RICHARD DRAIN	3	3		3																				
OHIO TRIBUTARIES	051402011005	SPENCER CO	INE01A5_T1005	RICHARD DRAIN	3	3		3																				
OHIO TRIBUTARIES	051402011005	SPENCER CO	INE01A5_T1006	RICHARD DRAIN	3	3		3																				
OHIO TRIBUTARIES	051402011005	SPENCER CO	INE01A5_T1007	TOWER DITCH	3	3		3																				
OHIO TRIBUTARIES	051402011005	SPENCER CO	INE01A5_T1008	TOWER DITCH	3	3		3																				
OHIO TRIBUTARIES	051402011005	SPENCER CO	INE01A5_T1009	TOWER DITCH	3	3		3																				
OHIO TRIBUTARIES	051402011005	SPENCER CO	INE01A5_T1010	HATFIELD DRAIN	3	3		3																				
OHIO TRIBUTARIES	051402011005	SPENCER CO	INE01A5_T1011	TOWER DITCH	3	3		3																				
OHIO TRIBUTARIES	051402011005	SPENCER CO	INE01A5_T1012	RICHARD DRAIN - UNNAMED TRIBUTARY	3	3		3																				
OHIO TRIBUTARIES	051402011005	SPENCER CO	INE01A5_T1013	MCCOY DRAIN	3	3		3																				
OHIO TRIBUTARIES	051402011005	SPENCER CO	INE01A5_T1014	MCCOY DRAIN	3	3		3																				
OHIO TRIBUTARIES	051402011005	SPENCER CO	INE01A5_T1015	MCCOY DRAIN	3	3		3																				
OHIO TRIBUTARIES	051402011005	SPENCER CO	INE01A5_T1016	MCCOY DRAIN	3	3		3																				
OHIO TRIBUTARIES	051402011005	SPENCER CO	INE01A5_T1017	MCCOY DRAIN	3	3		3																				
OHIO TRIBUTARIES	051402011005	SPENCER CO	INE01A5_T1018	MCCOY DRAIN - UNNAMED TRIBUTARY	3	3		3																				
OHIO TRIBUTARIES	051402011005	SPENCER CO	INE01A5_T1019	MCCOY DRAIN - UNNAMED TRIBUTARY	3	3		3																				
OHIO TRIBUTARIES	051402011005	SPENCER CO	INE01A5_T1020	MCCOY DRAIN - UNNAMED TRIBUTARY	3	3		3																				
OHIO TRIBUTARIES	051402011005	SPENCER CO	INE01A5_T1021	MCCOY DRAIN - UNNAMED TRIBUTARY	3	3		3																				
OHIO TRIBUTARIES	051402011005	SPENCER CO	INE01A5_T1022	MCCOY DRAIN - UNNAMED TRIBUTARY	3	3		3																				
OHIO TRIBUTARIES	051402011005	SPENCER CO	INE01A5_T1023	MCCOY DRAIN - UNNAMED TRIBUTARY	3	3		3																				
OHIO TRIBUTARIES	051402011005	SPENCER CO	INE01A5_T1024	BAKER CREEK - UNNAMED TRIBUTARY	3	3		3																				
OHIO TRIBUTARIES	051402011006	WARRICK CO	INE01A6_01	LITTLE PIGEON CREEK	3	2		5A					5A															

BASIN	HYDROLOGIC UNIT CODE	COUNTY	AUID	WATER_NAME	RECREATIONAL USE	FISHABLE USE	PUBLIC WATER SUPPLY	AQUATIC LIFE USE	ALGAE	AMMONIA	CHLORIDE	DIOXIN (WATER)	DISSOLVED OXYGEN	E. COLI	FREE CYANIDE	IMPAIRED BIOTIC COMMUNITIES	NUTRIENTS	OIL AND GREASE	PCBS (FISH TISSUE)	PCBS (WATER)	PESTICIDES	PH	PHOSPHORUS	SILTATION	SULFATE	TASTE AND ODOR	TOTAL MERCURY (FISH TISSUE)	TOTAL MERCURY (WATER)
OHIO TRIBUTARIES	051402011006	WARRICK CO	INE01A6_01	LITTLE PIGEON CREEK	3	2		3											5B									
OHIO TRIBUTARIES	051402011006	WARRICK CO	INE01A6_02	LITTLE PIGEON CREEK	3	5B		3											5B									
OHIO TRIBUTARIES	051402011006	WARRICK CO	INE01A6_02	LITTLE PIGEON CREEK	5A	3		5A						5A			5A											
OHIO TRIBUTARIES	051402011006	WARRICK CO	INE01A6_03	LITTLE PIGEON CREEK	5A	3		5A						5A			5A											
OHIO TRIBUTARIES	051402011006	WARRICK CO	INE01A6_03	LITTLE PIGEON CREEK	3	5B		3											5B									
OHIO TRIBUTARIES	051402011006	WARRICK CO	INE01A6_04	LITTLE PIGEON CREEK	5A	3		3						5A														
OHIO TRIBUTARIES	051402011006	WARRICK CO	INE01A6_04	LITTLE PIGEON CREEK	3	5B		3											5B									
OHIO TRIBUTARIES	051402011006	WARRICK CO	INE01A6_T1001	LITTLE PIGEON CREEK - UNNAMED TRIBUTARY	3	3		3																				
OHIO TRIBUTARIES	051402011006	WARRICK CO	INE01A6_T1002	LITTLE PIGEON CREEK - UNNAMED TRIBUTARY	3	3		3																				
OHIO TRIBUTARIES	051402011006	WARRICK CO	INE01A6_T1002A	LITTLE PIGEON CREEK - UNNAMED TRIBUTARY	3	3		3																				
OHIO TRIBUTARIES	051402011006	WARRICK CO	INE01A6_T1002B	LITTLE PIGEON CREEK - UNNAMED TRIBUTARY	3	3		3																				
OHIO TRIBUTARIES	051402011006	WARRICK CO	INE01A6_T1002C	LITTLE PIGEON CREEK - UNNAMED TRIBUTARY	3	3		3																				
OHIO TRIBUTARIES	051402011006	WARRICK CO	INE01A6_T1002D	LITTLE PIGEON CREEK - UNNAMED TRIBUTARY	3	3		3																				
OHIO TRIBUTARIES	051402011006	WARRICK CO	INE01A6_T1003	CLEAR CREEK	3	3		3																				
OHIO TRIBUTARIES	051402011006	WARRICK CO	INE01A6_T1004	CLEAR CREEK	3	3		3																				
OHIO TRIBUTARIES	051402011006	SPENCER CO	INE01A6_T1005	CLEAR CREEK - UNNAMED TRIBUTARY	3	3		3																				
OHIO TRIBUTARIES	051402011006	SPENCER CO	INE01A6_T1006	CLEAR CREEK - UNNAMED TRIBUTARY	3	3		3																				
OHIO TRIBUTARIES	051402011006	WARRICK CO	INE01A6_T1007	LITTLE PIGEON CREEK - UNNAMED TRIBUTARY	3	3		3																				
OHIO TRIBUTARIES	051402011006	WARRICK CO	INE01A6_T1008	LITTLE PIGEON CREEK - UNNAMED TRIBUTARY	3	3		3																				
OHIO TRIBUTARIES	051402011006	WARRICK CO	INE01A6_T1009	LITTLE PIGEON CREEK - UNNAMED TRIBUTARY	3	3		3																				
OHIO TRIBUTARIES	051402011006	WARRICK CO	INE01A6_T1010	LITTLE PIGEON CREEK - UNNAMED TRIBUTARY	3	3		3																				
OHIO TRIBUTARIES	051402011006	WARRICK CO	INE01A6_T1011	LITTLE PIGEON CREEK - UNNAMED TRIBUTARY	3	3		3																				
OHIO TRIBUTARIES	051402011101	WARRICK CO	INE01B1_01	CYPRESS CREEK	3	3		3																				
OHIO TRIBUTARIES	051402011101	WARRICK CO	INE01B1_01B	CYPRESS CREEK	3	3		3																				
OHIO TRIBUTARIES	051402011101	WARRICK CO	INE01B1_02	CYPRESS CREEK	3	3		3																				
OHIO TRIBUTARIES	051402011101	WARRICK CO	INE01B1_03	CYPRESS CREEK	5A	3		3						5A														
OHIO TRIBUTARIES	051402011101	WARRICK CO	INE01B1_04	CYPRESS CREEK	5A	3		3						5A														
OHIO TRIBUTARIES	051402011101	WARRICK CO	INE01B1_05	CYPRESS CREEK	5A	3		3						5A														
OHIO TRIBUTARIES	051402011101	WARRICK CO	INE01B1_06	CYPRESS CREEK	5A	3		3						5A														
OHIO TRIBUTARIES	051402011101	WARRICK CO	INE01B1_07	CYPRESS CREEK	5A	3		3						5A														
OHIO TRIBUTARIES	051402011101	WARRICK CO	INE01B1_08	CYPRESS CREEK	5A	3		3						5A														
OHIO TRIBUTARIES	051402011006	WARRICK CO	INE01B1_T1001	CYPRESS CREEK - UNNAMED TRIBUTARY	3	3		3																				
OHIO TRIBUTARIES	051402011006	WARRICK CO	INE01B1_T1002	CYPRESS CREEK - UNNAMED TRIBUTARY	3	3		3																				
OHIO TRIBUTARIES	051402011006	WARRICK CO	INE01B1_T1003	CYPRESS CREEK - UNNAMED TRIBUTARY	3	3		3																				
OHIO TRIBUTARIES	051402011006	WARRICK CO	INE01B1_T1004	CYPRESS CREEK - UNNAMED TRIBUTARY	3	3		3																				
OHIO TRIBUTARIES	051402011101	WARRICK CO	INE01B1_T1005	CARTER TRAYLOR DITCH	3	3		3																				

BASIN	HYDROLOGIC UNIT CODE	COUNTY	AUID	WATER_NAME	RECREATIONAL USE	FISHABLE USE	PUBLIC WATER SUPPLY	AQUATIC LIFE USE	ALGAE	AMMONIA	CHLORIDE	DIOXIN (WATER)	DISSOLVED OXYGEN	E. COLI	FREE CYANIDE	IMPAIRED BIOTIC COMMUNITIES	NUTRIENTS	OIL AND GREASE	PCBS (FISH TISSUE)	PCBS (WATER)	PESTICIDES	PH	PHOSPHORUS	SILTATION	SULFATE	TASTE AND ODOR	TOTAL MERCURY (FISH TISSUE)	TOTAL MERCURY (WATER)
OHIO TRIBUTARIES	051402011006	WARRICK CO	INE01B1_T1005A	CARTER TRAYLOR DITCH	3	3		3																				
OHIO TRIBUTARIES	051402011101	WARRICK CO	INE01B1_T1006	CARTER TRAYLOR DITCH	3	3		3																				
OHIO TRIBUTARIES	051402011101	WARRICK CO	INE01B1_T1007	KELLY DITCH	3	3		3																				
OHIO TRIBUTARIES	051402011101	WARRICK CO	INE01B1_T1008	KELLY DITCH	3	3		3																				
OHIO TRIBUTARIES	051402011006	WARRICK CO	INE01B1_T1009	CYPRESS CREEK - UNNAMED TRIBUTARY	3	3		3																				
OHIO TRIBUTARIES	051402011006	WARRICK CO	INE01B1_T1009A	CYPRESS CREEK - UNNAMED TRIBUTARY	3	3		3																				
OHIO TRIBUTARIES	051402011006	WARRICK CO	INE01B1_T1010	CYPRESS CREEK	3	3		3																				
OHIO TRIBUTARIES	051402011006	WARRICK CO	INE01B1_T1010A	CYPRESS CREEK - UNNAMED TRIBUTARY	3	3		3																				
OHIO TRIBUTARIES	051402011006	WARRICK CO	INE01B1_T1011	CYPRESS CREEK - UNNAMED TRIBUTARY	3	3		3																				
OHIO TRIBUTARIES	051402011102	WARRICK CO	INE01B2_01	CYPRESS CREEK	5A	3		5A						5A							5A							
OHIO TRIBUTARIES	051402011102	WARRICK CO	INE01B2_02	CYPRESS CREEK	5A	3		5A						5A							5A							
OHIO TRIBUTARIES	051402011102	WARRICK CO	INE01B2_03	CYPRESS CREEK	5A	3		5A						5A							5A							
OHIO TRIBUTARIES	051402011102	WARRICK CO	INE01B2_T1001	CYPRESS CREEK - UNNAMED TRIBUTARY	3	3		3																				
OHIO TRIBUTARIES	051402011102	WARRICK CO	INE01B2_T1002	CYPRESS CREEK - UNNAMED TRIBUTARY	3	3		3																				
OHIO TRIBUTARIES	051402011102	WARRICK CO	INE01B2_T1002A	CYPRESS CREEK - UNNAMED TRIBUTARY	3	3		3																				
OHIO TRIBUTARIES	051402011102	WARRICK CO	INE01B2_T1002B	CYPRESS CREEK - UNNAMED TRIBUTARY	3	3		3																				
OHIO TRIBUTARIES	051402011102	WARRICK CO	INE01B2_T1002C	CYPRESS CREEK - UNNAMED TRIBUTARY	3	3		3																				
OHIO TRIBUTARIES	051402011102	WARRICK CO	INE01B2_T1003	PURSLEY DITCH	3	3		3																				
OHIO TRIBUTARIES	051402011102	WARRICK CO	INE01B2_T1004	CYPRESS CREEK - UNNAMED TRIBUTARY	3	3		3																				
OHIO TRIBUTARIES	051402011102	WARRICK CO	INE01B2_T1005	MITCHEM DITCH	3	3		3																				
OHIO TRIBUTARIES	051402011102	WARRICK CO	INE01B2_T1006	CYPRESS CREEK - UNNAMED TRIBUTARY	3	3		3																				
OHIO TRIBUTARIES	051402011102	WARRICK CO	INE01B2_T1006A	CYPRESS CREEK - UNNAMED TRIBUTARY	3	3		3																				
OHIO TRIBUTARIES	051402011102	WARRICK CO	INE01B2_T1007	CYPRESS CREEK - UNNAMED TRIBUTARY	3	3		3																				
OHIO TRIBUTARIES	051402011102	WARRICK CO	INE01B2_T1008	TAYLOR DITCH	3	3		3																				
OHIO TRIBUTARIES	051402011102	WARRICK CO	INE01B2_T1009	KAISER DITCH	3	3		3																				
OHIO TRIBUTARIES	051402011102	WARRICK CO	INE01B2_T1010	KOEHLER DITCH	3	3		3																				
OHIO TRIBUTARIES	051402011103	WARRICK CO	INE01B3_01	CYPRESS CREEK	3	3		3																				
OHIO TRIBUTARIES	051402011103	WARRICK CO	INE01B3_02	CYPRESS CREEK	3	3		3																				
OHIO TRIBUTARIES	051402011103	WARRICK CO	INE01B3_03	CYPRESS CREEK	3	3		3																				
OHIO TRIBUTARIES	051402011103	WARRICK CO	INE01B3_T1001	CYPRESS CREEK - UNNAMED TRIBUTARY	3	3		3																				
OHIO TRIBUTARIES	051402011103	WARRICK CO	INE01B3_T1002	CYPRESS CREEK - UNNAMED TRIBUTARY	3	3		3																				
OHIO TRIBUTARIES	051402011103	WARRICK CO	INE01B3_T1003	CYPRESS CREEK - UNNAMED TRIBUTARY	3	3		3																				
OHIO TRIBUTARIES	051402011103	WARRICK CO	INE01B3_T1004	CYPRESS CREEK - UNNAMED TRIBUTARY	3	3		3																				
OHIO TRIBUTARIES	051402011103	WARRICK CO	INE01B3_T1005	SUMMER PECKA DITCH	3	3		3																				
OHIO TRIBUTARIES	051402011103	WARRICK CO	INE01B3_T1006	SUMMER PECKA DITCH	3	3		3																				
OHIO TRIBUTARIES	051402011103	WARRICK CO	INE01B3_T1007	CYPRESS CREEK	3	3		3																				

BASIN	HYDROLOGIC UNIT CODE	COUNTY	AUID	WATER_NAME	RECREATIONAL USE	FISHABLE USE	PUBLIC WATER SUPPLY	AQUATIC LIFE USE	ALGAE	AMMONIA	CHLORIDE	DIOXIN (WATER)	DISSOLVED OXYGEN	E. COLI	FREE CYANIDE	IMPAIRED BIOTIC COMMUNITIES	NUTRIENTS	OIL AND GREASE	PCBS (FISH TISSUE)	PCBS (WATER)	PESTICIDES	PH	PHOSPHORUS	SILTATION	SULFATE	TASTE AND ODOR	TOTAL MERCURY (FISH TISSUE)	TOTAL MERCURY (WATER)
OHIO TRIBUTARIES	051402011103	WARRICK CO	INE01B3_T1008	CYPRESS CREEK - UNNAMED TRIBUTARY	3	3		3																				
OHIO TRIBUTARIES	051402011103	WARRICK CO	INE01B3_T1009	CYPRESS CREEK - UNNAMED TRIBUTARY	3	3		3																				
OHIO TRIBUTARIES	051402011103	WARRICK CO	INE01B3_T1010	CYPRESS CREEK - UNNAMED TRIBUTARY	3	3		3																				
OHIO TRIBUTARIES	051402011103	WARRICK CO	INE01B3_T1011	CYPRESS CREEK - UNNAMED TRIBUTARY	3	3		3																				
OHIO TRIBUTARIES	051402011103	WARRICK CO	INE01B3_T1012	CYPRESS CREEK - UNNAMED TRIBUTARY	3	3		3																				
OHIO TRIBUTARIES	051402011103	WARRICK CO	INE01B3_T1013	CYPRESS CREEK - UNNAMED TRIBUTARY	3	3		3																				
OHIO TRIBUTARIES	051402011103	WARRICK CO	INE01B3_T1014	CYPRESS CREEK - UNNAMED TRIBUTARY	3	3		3																				
OHIO TRIBUTARIES	051402011103	WARRICK CO	INE01B3_T1015	CYPRESS CREEK - UNNAMED TRIBUTARY	3	3		3																				
OHIO TRIBUTARIES	051402011103	WARRICK CO	INE01B3_T1015A	CYPRESS CREEK - UNNAMED TRIBUTARY	3	3		3																				
OHIO TRIBUTARIES	051402011202	SPENCER CO	INE01C2_01	CANEY CREEK	3	3		3																				
OHIO TRIBUTARIES	051402011202	SPENCER CO	INE01C2_T1001A	OHIO RIVER - UNNAMED TRIBUTARY	3	3		3																				
OHIO TRIBUTARIES	051402011202	SPENCER CO	INE01C2_T1002A	GARRETT CREEK	3	3		2																				
OHIO TRIBUTARIES	051402011202	SPENCER CO	INE01C2_T1003	GARRETT CREEK	3	3		2																				
OHIO TRIBUTARIES	051402011202	SPENCER CO	INE01C2_T1004	GARRETT CREEK - UNNAMED TRIBUTARY	3	3		2																				
OHIO TRIBUTARIES	051402011202	SPENCER CO	INE01C2_T1005A	FORKED POND DITCH	3	3		3																				
OHIO TRIBUTARIES	051402011202	SPENCER CO	INE01C2_T1006A	OHIO RIVER - UNNAMED TRIBUTARY	3	3		2																				
OHIO TRIBUTARIES	051402011202	SPENCER CO	INE01C2_T1007A	OHIO RIVER - UNNAMED TRIBUTARY	3	3		3																				
OHIO TRIBUTARIES	051402011202	SPENCER CO	INE01C2_T1008	WRIGHT DRAIN	3	3		3																				
OHIO TRIBUTARIES	051402011202	SPENCER CO	INE01C2_T1009A	WRIGHT DRAIN	3	3		3																				
OHIO TRIBUTARIES	051402011202	SPENCER CO	INE01C2_T1010	HURRICANE CREEK	3	3		3																				
OHIO TRIBUTARIES	051402011202	SPENCER CO	INE01C2_T1011A	JACKSON CREEK	3	3		3																				
OHIO TRIBUTARIES	051402011202	SPENCER CO	INE01C2_T1012A	OHIO RIVER - UNNAMED TRIBUTARY	3	3		3																				
OHIO TRIBUTARIES	051402011204	WARRICK CO	INE01C3_01	SOUTH WILLOW POND DITCH	3	3		3																				
OHIO TRIBUTARIES	051402011204	WARRICK CO	INE01C3_02	SOUTH WILLOW POND DITCH	3	3		3																				
OHIO TRIBUTARIES	051402011204	WARRICK CO	INE01C3_03	SOUTH WILLOW POND DITCH	3	3		3																				
OHIO TRIBUTARIES	051402011203	WARRICK CO	INE01C3_04	SOUTH WILLOW POND DITCH	3	3		3																				
OHIO TRIBUTARIES	051402011203	SPENCER CO	INE01C3_T1001A	OHIO RIVER - UNNAMED TRIBUTARY	3	3		3																				
OHIO TRIBUTARIES	051402011203	SPENCER CO	INE01C3_T1002A	OHIO RIVER - UNNAMED TRIBUTARY	3	3		3																				
OHIO TRIBUTARIES	051402011203	WARRICK CO	INE01C3_T1003A	OHIO RIVER - UNNAMED TRIBUTARY	3	3		3																				
OHIO TRIBUTARIES	051402011204	WARRICK CO	INE01C3_T1004A	OHIO RIVER - UNNAMED TRIBUTARY	3	3		3																				
OHIO TRIBUTARIES	051402011204	WARRICK CO	INE01C3_T1005A	OHIO RIVER - UNNAMED TRIBUTARY	3	3		3																				
OHIO TRIBUTARIES	051402011204	WARRICK CO	INE01C3_T1006A	OHIO RIVER - UNNAMED TRIBUTARY	3	3		3																				
OHIO TRIBUTARIES	051402011204	WARRICK CO	INE01C3_T1007A	OHIO RIVER - UNNAMED TRIBUTARY	3	3		3																				
OHIO TRIBUTARIES	051402011204	WARRICK CO	INE01C3_T1008A	OHIO RIVER - UNNAMED TRIBUTARY	3	3		3																				
OHIO TRIBUTARIES	051402011204	WARRICK CO	INE01C3_T1009A	OHIO RIVER - UNNAMED TRIBUTARY	3	3		3																				
OHIO TRIBUTARIES	051402011204	WARRICK CO	INE01C3_T1010A	OHIO RIVER - UNNAMED TRIBUTARY	3	3		3																				

BASIN	HYDROLOGIC UNIT CODE	COUNTY	AUID	WATER_NAME	RECREATIONAL USE	FISHABLE USE	PUBLIC WATER SUPPLY	AQUATIC LIFE USE	ALGAE	AMMONIA	CHLORIDE	DIOXIN (WATER)	DISSOLVED OXYGEN	E. COLI	FREE CYANIDE	IMPAIRED BIOTIC COMMUNITIES	NUTRIENTS	OIL AND GREASE	PCBS (FISH TISSUE)	PCBS (WATER)	PESTICIDES	PH	PHOSPHORUS	SILTATION	SULFATE	TASTE AND ODOR	TOTAL MERCURY (FISH TISSUE)	TOTAL MERCURY (WATER)
OHIO TRIBUTARIES	051402011204	VANDERBURGH CO	INE01C3_T1011A	KOLB DITCH	3	3		3																				
OHIO TRIBUTARIES	051402011204	VANDERBURGH CO	INE01C3_T1012A	KOLB DITCH	3	3		3																				
OHIO TRIBUTARIES	051402011204	VANDERBURGH CO	INE01C3_T1013A	OHIO RIVER - UNNAMED TRIBUTARY	3	3		3																				
OHIO TRIBUTARIES	05140201140110	WARRICK CO	INE01EB_T1051	UNNAMED TRIB BARREN FORK	3	3		5A		5A												5A						
OHIO TRIBUTARIES	05140201150060	WARRICK CO	INE01F6_T1052	UNNAMED TRIB LITTLE PIGEON CR	3	3		3																				
OHIO TRIBUTARIES	05140201160040	VANDERBURGH CO	INE01G4_00	KOLB DITCH	3	3		3																				
OHIO TRIBUTARIES	05140201160030	WARRICK CO	INE01P1011_00	CHASE LAKE	3	3		3																				
OHIO TRIBUTARIES	05140201140090	SPENCER CO	INE01P1012_00	CHRISNEY LAKE	3	3		3																				
OHIO TRIBUTARIES	05140201160010	WARRICK CO	INE01P1013_00	CITY LAKE NUMBER TWO	3	3		3																				
OHIO TRIBUTARIES	05140201160030	WARRICK CO	INE01P1014_00	COLLINS LAKE	3	3		3																				
OHIO TRIBUTARIES	05140201140010	SPENCER CO	INE01P1015_00	DALE RESERVOIR	3	3		3																				
OHIO TRIBUTARIES	05140201040070	PERRY CO	INE01P1016_00	ECHO VALLEY LAKE	3	3		3																				
OHIO TRIBUTARIES	05140201070050	DUBOIS CO	INE01P1017_00	FERDINAND STATE FOREST LAKE	3	3	3	3																				
OHIO TRIBUTARIES	05140201070060	DUBOIS CO	INE01P1018_00	FERDINAND WATER SUPPLY LAKE	3	3	3	3																				
OHIO TRIBUTARIES	05140201070060	DUBOIS CO	INE01P1019_00	FELMONT OIL COMPANY RESERVOIR	3	3		3																				
OHIO TRIBUTARIES	05140201140080	WARRICK CO	INE01P1020_00	HENDRICKSON LAKE	3	3		3																				
OHIO TRIBUTARIES	05140201140040	DUBOIS CO	INE01P1021_00	HOLLAND LAKE 1	3	3	5A	3	5A	5A																5A		
OHIO TRIBUTARIES	05140201060040	PERRY CO	INE01P1022_00	CELINA LAKE	3	3		3																				
OHIO TRIBUTARIES	05140201140040	DUBOIS CO	INE01P1023_00	MC MURTRIE LAKE	3	3		3																				
OHIO TRIBUTARIES	05140201060080	PERRY CO	INE01P1024_00	MILL LAKE	3	3		3																				
OHIO TRIBUTARIES	05140201130040	SPENCER CO	INE01P1025_00	MILLER LAKE	3	3		3																				
OHIO TRIBUTARIES	05140201160030	WARRICK CO	INE01P1026_00	PFAFFLIN LAKE	3	3		3																				
OHIO TRIBUTARIES	05140201060100	PERRY CO	INE01P1027_00	SADDLE LAKE	3	3		3																				
OHIO TRIBUTARIES	05140201060070	PERRY CO	INE01P1028_00	TIPSAW LAKE	3	3		3																				
OHIO TRIBUTARIES	05140201060030	PERRY CO	INE01P1029_00	INDIAN LAKE	3	3		3																				
OHIO TRIBUTARIES	05140201080010	SPENCER CO	INE01P1030_00	NOEL LAKE	3	3		3																				
OHIO TRIBUTARIES	05140201080010	SPENCER CO	INE01P1031_00	HOLLY, LAKE	3	3		3																				
OHIO TRIBUTARIES	05140201080010	SPENCER CO	INE01P1032_00	CHRISTMAS LAKE	3	3		3																				
OHIO TRIBUTARIES	05140201140050	WARRICK CO	INE01P1033_00	YELLOW BANK LAKE	3	3		3																				
OHIO TRIBUTARIES	05140201140030	SPENCER CO	INE01P1034_00	LINCOLN, LAKE	3	3		3																				
OHIO TRIBUTARIES	05140201060050	PERRY CO	INE01P1035_00	MIDDLE FORK LAKE NO. 7	3	3		3																				
OHIO TRIBUTARIES	05140201070080	PERRY CO	INE01P1036_00	ST. MEINRAD LAKE (NORTH)	3	3	3	3																				
OHIO TRIBUTARIES	05140201070080	PERRY CO	INE01P1037_00	ST. MEINRAD LAKE (SOUTH)	3	3	3	3																				
OHIO TRIBUTARIES	05140201080010	SPENCER CO	INE01P1038_00	RUDOLF LAKE	3	3		3																				
OHIO TRIBUTARIES	05140201140060	SPENCER CO	INE01P1039_00	PIGEON CREEK LAKE	3	3		3																				
OHIO TRIBUTARIES	05140201150020	WARRICK CO	INE01P1040_00	SCALES LAKE	3	3		3																				

BASIN	HYDROLOGIC UNIT CODE	COUNTY	AUID	WATER_NAME	RECREATIONAL USE	FISHABLE USE	PUBLIC WATER SUPPLY	AQUATIC LIFE USE	ALGAE	AMMONIA	CHLORIDE	DIOXIN (WATER)	DISSOLVED OXYGEN	E. COLI	FREE CYANIDE	IMPAIRED BIOTIC COMMUNITIES	NUTRIENTS	OIL AND GREASE	PCBS (FISH TISSUE)	PCBS (WATER)	PESTICIDES	PH	PHOSPHORUS	SILTATION	SULFATE	TASTE AND ODOR	TOTAL MERCURY (FISH TISSUE)	TOTAL MERCURY (WATER)
OHIO TRIBUTARIES	05140201150010	WARRICK CO	INE01P1041_00	BOONVILLE COUNTRY CLUB LAKE	3	3		3																				
OHIO TRIBUTARIES	05140201140040	PIKE CO	INE01P1042_00	ABBOTT COAL COMPANY LAKE NO. 3	3	3		3																				
OHIO TRIBUTARIES	05140201080050	SPENCER CO	INE01P1043_00	CEDAR CREST LAKE	3	3		3																				
OHIO TRIBUTARIES	05140201140040	DUBOIS CO	INE01P1054_00	HOLLAND LAKE 2	3	3	5A	3	5A	5A																5A		
OHIO TRIBUTARIES	05140201040020	PERRY CO	INE01P1055_00	DEER CREEK LAKE	3	3		3																				
OHIO TRIBUTARIES	05140202020030	GIBSON CO	INE0211_01	HURRICANE CREEK	3	3		3																				
OHIO TRIBUTARIES	051402020101	GIBSON CO	INE0211_02	HURRICANE CREEK	4A	3		4A						4A			4A					5A						
OHIO TRIBUTARIES	051402020101	GIBSON CO	INE0211_T1001	HURRICANE CREEK - UNNAMED TRIBUTARY	4A	3		4A						4A			4A											
OHIO TRIBUTARIES	051402020101	GIBSON CO	INE0211_T1002	HURRICANE CREEK - UNNAMED TRIBUTARY	5A	3		3						5A														
OHIO TRIBUTARIES	051402020101	GIBSON CO	INE0211_T1003	HURRICAN CREEK - UNNAMED TRIBUTARY	4A	3		4A						4A			4A											
OHIO TRIBUTARIES	051402020102	GIBSON CO	INE0212_01	SAND CREEK	4A	3		2						4A														
OHIO TRIBUTARIES	051402020102	GIBSON CO	INE0212_01A	SAND CREEK - UNNAMED TRIBUTARY	4A	3		2						4A														
OHIO TRIBUTARIES	051402020102	GIBSON CO	INE0212_01B	SAND CREEK - UNNAMED TRIBUTARY	3	3		3																				
OHIO TRIBUTARIES	051402020102	GIBSON CO	INE0212_02	WABASH AND ERIE CANAL	4A	3		2						4A														
OHIO TRIBUTARIES	051402020102	GIBSON CO	INE0212_02A	WBASH AND ERIE CANAL - UNNAMED TRIBUTARY	4A	3		2						4A														
OHIO TRIBUTARIES	051402020102	GIBSON CO	INE0212_T1001	MUDDY FORK DITCH	4A	3		2						4A														
OHIO TRIBUTARIES	051402020102	GIBSON CO	INE0212_T1002	SAND CREEK- UNNAMED TRIBUTARY	4A	3		2						4A														
OHIO TRIBUTARIES	051402020102	GIBSON CO	INE0212_T1002A	SAND CREEK - UNNAMED TRIBUTARY	4A	3		2						4A														
OHIO TRIBUTARIES	051402020103	GIBSON CO	INE0213_01	PIGEON CREEK, WEST FORK	4A	3		3						4A														
OHIO TRIBUTARIES	051402020103	GIBSON CO	INE0213_02	PIGEON CREEK, WEST FORK	4A	3		2						4A														
OHIO TRIBUTARIES	051402020103	GIBSON CO	INE0213_T1001	PIGEON CREEK, WEST FORK - UNNAMED TRIBUTARY	4A	3		3						4A														
OHIO TRIBUTARIES	051402020103	GIBSON CO	INE0213_T1002	MCGARY DITCH	4A	3		3						4A														
OHIO TRIBUTARIES	051402020103	GIBSON CO	INE0213_T1003	PIGEON CREEK, WEST FORK - UNNAMED TRIBUTARY	4A	3		3						4A														
OHIO TRIBUTARIES	051402020103	GIBSON CO	INE0213_T1004	SANDY CREEK	4A	3		3						4A														
OHIO TRIBUTARIES	051402020103	GIBSON CO	INE0213_T1005	PIGEON CREEK - UNNAMED TRIBUTARY	4A	3		3						4A														
OHIO TRIBUTARIES	051402020103	GIBSON CO	INE0213_T1006	PIGEON CREEK, WEST FORK - UNNAMED TRIBUTARY	2	3		2																				
OHIO TRIBUTARIES	051402020104	GIBSON CO	INE0214_01	PIGEON CREEK	5A	3		3						5A														
OHIO TRIBUTARIES	051402020104	GIBSON CO	INE0214_02	PIGEON CREEK	4A	3		2						4A														
OHIO TRIBUTARIES	051402020104	GIBSON CO	INE0214_T1001	PIGEON CREEK - UNNAMED TRIBUTARY	5A	3		2						5A														
OHIO TRIBUTARIES	051402020104	GIBSON CO	INE0214_T1002	PIGEON CREEK - UNNAMED TRIBUTARY	3	3		3					5A			5A	5A											
OHIO TRIBUTARIES	051402020104	GIBSON CO	INE0214_T1002	PIGEON CREEK - UNNAMED TRIBUTARY	5A	3		2						5A														
OHIO TRIBUTARIES	051402020105	GIBSON CO	INE0215_01	SMITH FORK	2	3		2																				
OHIO TRIBUTARIES	051402020105	GIBSON CO	INE0215_02	SMITH FORK	2	3		2																				
OHIO TRIBUTARIES	051402020105	GIBSON CO	INE0215_T1001	SMITH FORK - UNNAMED TRIBUTARY	2	3		2																				
OHIO TRIBUTARIES	051402020105	GIBSON CO	INE0215_T1002	SMITH FORK - UNNAMED TRIBUTARY	2	3		2																				
OHIO TRIBUTARIES	051402020105	GIBSON CO	INE0215_T1003	SMITH FORK - UNNAMED TRIBUTARY	2	3		2																				

BASIN	HYDROLOGIC UNIT CODE	COUNTY	AUID	WATER_NAME	RECREATIONAL USE	FISHABLE USE	PUBLIC WATER SUPPLY	AQUATIC LIFE USE	ALGAE	AMMONIA	CHLORIDE	DIOXIN (WATER)	DISSOLVED OXYGEN	E. COLI	FREE CYANIDE	IMPAIRED BIOTIC COMMUNITIES	NUTRIENTS	OIL AND GREASE	PCBS (FISH TISSUE)	PCBS (WATER)	PESTICIDES	PH	PHOSPHORUS	SILTATION	SULFATE	TASTE AND ODOR	TOTAL MERCURY (FISH TISSUE)	TOTAL MERCURY (WATER)
OHIO TRIBUTARIES	051402020105	GIBSON CO	INE0215_T1004	DONAHUE CREEK	2	3		2																				
OHIO TRIBUTARIES	051402020106	GIBSON CO	INE0216_01	PIGEON CREEK	4A	2		2						4A		5A												
OHIO TRIBUTARIES	051202020106	GIBSON CO	INE0216_02	WABASH AND ERIE CANAL	5A	3		3						5A														
OHIO TRIBUTARIES	051402020106	GIBSON CO	INE0216_T1001	PIGEON CREEK - UNNAMED TRIBUTARY	2	3		2																				
OHIO TRIBUTARIES	051402020106	GIBSON CO	INE0216_T1001A	PIGEON CREEK - UNNAMED TRIBUTARY	2	3		2																				
OHIO TRIBUTARIES	051402020106	GIBSON CO	INE0216_T1002	SNAKE RUN	5A	3		2						5A														
OHIO TRIBUTARIES	051402020106	GIBSON CO	INE0216_T1003	SNAKE RUN - UNNAMED TRIBUTARY	2	3		2																				
OHIO TRIBUTARIES	051402020106	GIBSON CO	INE0216_T1004	PIGEON CREEK - UNNAMED TRIBUTARY	5A	3		3						5A														
OHIO TRIBUTARIES	051402020106	GIBSON CO	INE0216_T1005	PIGEON CREEK - UNNAMED TRIBUTARY	5A	3		3						5A														
OHIO TRIBUTARIES	051402020106	GIBSON CO	INE0216_T1006	PIGEON CREEK - UNNAMED TRIBUTARY	5A	3		3						5A														
OHIO TRIBUTARIES	051402020107	GIBSON CO	INE0217_01	SMITH FORK	4A	3		2						4A														
OHIO TRIBUTARIES	051402020107	GIBSON CO	INE0217_02	SMITH FORK	4A	3		2						4A														
OHIO TRIBUTARIES	051402020107	GIBSON CO	INE0217_03	PIGEON CREEK	5A	3		3						5A														
OHIO TRIBUTARIES	051402020106	GIBSON CO	INE0217_04	WABASH AND ERIE CANAL	5A	2		3						5A														
OHIO TRIBUTARIES	051402020107	WARRICK CO	INE0217_05	PIGEON CREEK - UNNAMED TRIBUTARY	5A	3		3						5A														
OHIO TRIBUTARIES	051402020107	WARRICK CO	INE0217_05A	PIGEON CREEK - UNNAMED TRIBUTARY	3	3		3																				
OHIO TRIBUTARIES	051402020107	GIBSON CO	INE0217_T1001	HALFMOON CREEK	4A	3		2						4A														
OHIO TRIBUTARIES	051402020107	GIBSON CO	INE0217_T1002	HALFMOON CREEK - UNNAMED TRIBUTARY	4A	3		2						4A														
OHIO TRIBUTARIES	051402020107	GIBSON CO	INE0217_T1003	SMITH FORK - UNNAMED TRIBUTARY	5A	3		2						5A														
OHIO TRIBUTARIES	051402020107	GIBSON CO	INE0217_T1004	SMITH FORK - UNNAMED TRIBUTARY	5A	3		2						5A														
OHIO TRIBUTARIES	051402020107	GIBSON CO	INE0217_T1005	SMITH FORK - UNNAMED TRIBUTARY	4A	3		2						4A														
OHIO TRIBUTARIES	051402020107	GIBSON CO	INE0217_T1006	PIGEON CREEK - UNNAMED TRIBUTARY	3	3		3																				
OHIO TRIBUTARIES	051402020201	WARRICK CO	INE0221_01	BIG CREEK	2	3		3																				
OHIO TRIBUTARIES	051402020201	WARRICK CO	INE0221_01A	BIG CREEK - UNNAMED TRIBUTARY	2	3		3																				
OHIO TRIBUTARIES	051402020201	WARRICK CO	INE0221_01B	BIG CREEK - UNNAMED TRIBUTARY	2	3		3																				
OHIO TRIBUTARIES	051402020201	WARRICK CO	INE0221_01C	BIG CREEK - UNNAMED TRIBUTARY	2	3		3																				
OHIO TRIBUTARIES	051402020201	WARRICK CO	INE0221_01D	BIG CREEK - UNNAMED TRIBUTARY	2	3		3																				
OHIO TRIBUTARIES	051402020201	WARRICK CO	INE0221_02	BIG CREEK	2	3		3																				
OHIO TRIBUTARIES	051402020201	WARRICK CO	INE0221_T1001	BIG CREEK - UNNAMED TRIBUTARY	2	3		3																				
OHIO TRIBUTARIES	051402020201	WARRICK CO	INE0221_T1002	BIG CREEK - UNNAMED TRIBUTARY	2	3		3																				
OHIO TRIBUTARIES	051402020201	WARRICK CO	INE0221_T1002A	BIG CREEK - UNNAMED TRIBUTARY	2	3		3																				
OHIO TRIBUTARIES	051402020201	WARRICK CO	INE0221_T1003	BIG CREEK - UNNAMED TRIBUTARY	2	3		3																				
OHIO TRIBUTARIES	051402020201	WARRICK CO	INE0221_T1004	BIG CREEK - UNNAMED TRIBUTARY	2	3		3																				
OHIO TRIBUTARIES	051402020201	WARRICK CO	INE0221_T1005	BIG CREEK - UNNAMED TRIBUTARY	2	3		3																				
OHIO TRIBUTARIES	051402020201	WARRICK CO	INE0221_T1006	BIG CREEK - UNNAMED TRIBUTARY	2	3		3																				
OHIO TRIBUTARIES	051402020202	WARRICK CO	INE0222_01A	BIG CREEK	3	3		3																				

BASIN	HYDROLOGIC UNIT CODE	COUNTY	AUID	WATER_NAME	RECREATIONAL USE	FISHABLE USE	PUBLIC WATER SUPPLY	AQUATIC LIFE USE	ALGAE	AMMONIA	CHLORIDE	DIOXIN (WATER)	DISSOLVED OXYGEN	E. COLI	FREE CYANIDE	IMPAIRED BIOTIC COMMUNITIES	NUTRIENTS	OIL AND GREASE	PCBS (FISH TISSUE)	PCBS (WATER)	PESTICIDES	PH	PHOSPHORUS	SILTATION	SULFATE	TASTE AND ODOR	TOTAL MERCURY (FISH TISSUE)	TOTAL MERCURY (WATER)
OHIO TRIBUTARIES	051402020202	WARRICK CO	INE0222_01B	BIG CREEK	3	3		3																				
OHIO TRIBUTARIES	051402020202	WARRICK CO	INE0222_01C	BIG CREEK	3	3		3																				
OHIO TRIBUTARIES	051402020202	WARRICK CO	INE0222_01D	BIG CREEK	3	3		3																				
OHIO TRIBUTARIES	051402020202	WARRICK CO	INE0222_01E	BIG CREEK	3	3		3																				
OHIO TRIBUTARIES	051402020202	GIBSON CO	INE0222_T1001	BIG CREEK - UNNAMED TRIBUTARY	3	3		3																				
OHIO TRIBUTARIES	051402020201	GIBSON CO	INE0222_T1002	BIG CREEK - UNNAMED TRIBUTARY	4A	3		3						4A														
OHIO TRIBUTARIES	051402020202	GIBSON CO	INE0222_T1003	BIG CREEK - UNNAMED TRIBUTARY	5A	3		2						5A														
OHIO TRIBUTARIES	051402020202	GIBSON CO	INE0222_T1004	BIG CREEK - UNNAMED TRIBUTARY	5A	3		3						5A														
OHIO TRIBUTARIES	051402020202	WARRICK CO	INE0222_T1005	BIG CREEK - UNNAMED TRIBUTARY	5A	3		3						5A														
OHIO TRIBUTARIES	051402020203	GIBSON CO	INE0223_03	BIG CREEK	5A	3		2						5A														
OHIO TRIBUTARIES	051402020203	WARRICK CO	INE0223_04	PIGEON CREEK - UNNAMED TRIBUTARY	4A	3		2						4A														
OHIO TRIBUTARIES	051402020203	GIBSON CO	INE0223_T1003	PIGEON CREEK - UNNAMED TRIBUTARY	5A	3		2						5A														
OHIO TRIBUTARIES	051402020203	WARRICK CO	INE0223_T1004	PIGEON CREEK - UNNAMED TRIBUTARY	5A	3		2						5A														
OHIO TRIBUTARIES	051402020203	WARRICK CO	INE0223_T1005	PIGEON CREEK - UNNAMED TRIBUTARY	2	3		2																				
OHIO TRIBUTARIES	051402020203	WARRICK CO	INE0223_T1006	PIGEON CREEK - UNNAMED TRIBUTARY	2	3		2																				
OHIO TRIBUTARIES	051402020203	WARRICK CO	INE0223_T1007	CLEAR BRANCH	5A	3		2						5A														
OHIO TRIBUTARIES	051402020203	WARRICK CO	INE0223_T1008	PIGEON CREEK - UNNAMED TRIBUTARY	5A	3		2						5A														
OHIO TRIBUTARIES	051402020203	WARRICK CO	INE0223_T1009	PIGEON CREEK - UNNAMED TRIBUTARY	5A	3		2						5A														
OHIO TRIBUTARIES	051402020203	WARRICK CO	INE0223_T1010	SQUAW CREEK	5A	3		2						5A														
OHIO TRIBUTARIES	051402020203	WARRICK CO	INE0223_T1010A	SQUAW CREEK - UNNAMED TRIBUTARY	3	3		3																				
OHIO TRIBUTARIES	051402020203	WARRICK CO	INE0223_T1010B	SQUAW CREEK - UNNAMED TRIBUTARY	3	3		3																				
OHIO TRIBUTARIES	051402020203	WARRICK CO	INE0223_T1011	PIGEON CREEK - UNNAMED TRIBUTARY	3	3		3																				
OHIO TRIBUTARIES	05140202020030	GIBSON CO	INE0223_T1026	UNNAMED TRIB	3	3		3																				
OHIO TRIBUTARIES	051402020204	WARRICK CO	INE0224_01	PIGEON CREEK	4A	3		3					5A	4A		5A	5A											
OHIO TRIBUTARIES	051402020204	WARRICK CO	INE0224_T1001	PIGEON CREEK - UNNAMED TRIBUTARY	5A	3		3						5A														
OHIO TRIBUTARIES	051402020204	WARRICK CO	INE0224_T1002	WHITTAKER DITCH	4A	3		2						4A														
OHIO TRIBUTARIES	051402020204	WARRICK CO	INE0224_T1003	EDWARDS DITCH	3	3		3																				
OHIO TRIBUTARIES	051402020204	WARRICK CO	INE0224_T1004	GARDNER WEBB DITCH	3	3		3																				
OHIO TRIBUTARIES	051402020204	WARRICK CO	INE0224_T1005	PIGEON CREEK - UNNAMED TRIBUTARY	3	3		3																				
OHIO TRIBUTARIES	051402020204	WARRICK CO	INE0224_T1006	LOCKWOOD DITCH	3	3		3																				
OHIO TRIBUTARIES	051402020204	WARRICK CO	INE0224_T1007	HOWARD DITCH	3	3		3																				
OHIO TRIBUTARIES	051402020204	WARRICK CO	INE0224_T1008	PIGEON CREEK - UNNAMED TRIBUTARY	5A	3		3						5A														
OHIO TRIBUTARIES	051402020204	WARRICK CO	INE0224_T1008A	PIGEON CREEK - UNNAMED TRIBUTARY	3	3		3																				
OHIO TRIBUTARIES	051402020204	WARRICK CO	INE0224_T1009	BRINKMEYER DITCH	3	3		3																				
OHIO TRIBUTARIES	051402020301	VANDERBURGH CO	INE0231_01	BLUEGRASS CREEK	5A	3		3						5A														
OHIO TRIBUTARIES	051402020301	VANDERBURGH CO	INE0231_02	BLUEGRASS CREEK - UNNAMED TRIBUTARY	4A	3		3					5A	4A		5A												

BASIN	HYDROLOGIC UNIT CODE	COUNTY	AUID	WATER_NAME	RECREATIONAL USE	FISHABLE USE	PUBLIC WATER SUPPLY	AQUATIC LIFE USE	ALGAE	AMMONIA	CHLORIDE	DIOXIN (WATER)	DISSOLVED OXYGEN	E. COLI	FREE CYANIDE	IMPAIRED BIOTIC COMMUNITIES	NUTRIENTS	OIL AND GREASE	PCBS (FISH TISSUE)	PCBS (WATER)	PESTICIDES	PH	PHOSPHORUS	SILTATION	SULFATE	TASTE AND ODOR	TOTAL MERCURY (FISH TISSUE)	TOTAL MERCURY (WATER)
OHIO TRIBUTARIES	051402020301	VANDERBURGH CO	INE0231_02A	BLUEGRASS CREEK - UNNAMED TRIBUTARY	2	3		2																				
OHIO TRIBUTARIES	051402020301	VANDERBURGH CO	INE0231_02B	BLUEGRASS CREEK - UNNAMED TRIBUTARY	2	3		2																				
OHIO TRIBUTARIES	051402020301	WARRICK CO	INE0231_T1001	BLUEGRASS CREEK - UNNAMED TRIBUTARY	4A	3		3						4A														
OHIO TRIBUTARIES	051402020301	WARRICK CO	INE0231_T1002	BLUEGRASS CREEK - UNNAMED TRIBUTARY	3	3		3																				
OHIO TRIBUTARIES	051402020301	WARRICK CO	INE0231_T1003	BLUEGRASS CREEK - UNNAMED TRIBUTARY	3	3		3																				
OHIO TRIBUTARIES	051402020301	WARRICK CO	INE0231_T1004	BLUEGRASS CREEK - UNNAMED TRIBUTARY	3	3		3																				
OHIO TRIBUTARIES	051402020301	VANDERBURGH CO	INE0231_T1005	BLUEGRASS CREEK - UNNAMED TRIBUTARY	2	3		2																				
OHIO TRIBUTARIES	051402020301	VANDERBURGH CO	INE0231_T1006	BLUEGRASS CREEK - UNNAMED TRIBUTARY	2	3		2																				
OHIO TRIBUTARIES	051402020301	VANDERBURGH CO	INE0231_T1007	BLUE GRASS CREEK - UNNAMED TRIBUTARY	2	3		2																				
OHIO TRIBUTARIES	051402020301	VANDERBURGH CO	INE0231_T1007A	BLUE GRASS CREEK - UNNAMED TRIBUTARY	2	3		2																				
OHIO TRIBUTARIES	051402020301	VANDERBURGH CO	INE0231_T1007B	BLUEGRASS CREEK - UNNAMED TRIBUTARY	2	3		2																				
OHIO TRIBUTARIES	051402020301	VANDERBURGH CO	INE0231_T1007C	BLUEGRASS CREEK - UNNAMED TRIBUTARY	2	3		2																				
OHIO TRIBUTARIES	051402020301	VANDERBURGH CO	INE0231_T1008	BLUEGRASS CREEK - UNNAMED TRIBUTARY	2	3		2																				
OHIO TRIBUTARIES	051402020302	VANDERBURGH CO	INE0232_02	BLUEGRASS CREEK	2	3		2																				
OHIO TRIBUTARIES	051402020302	VANDERBURGH CO	INE0232_02A	BLUEGRASS CREEK - UNNAMED TRIBUTARY	3	3		3																				
OHIO TRIBUTARIES	051402020302	VANDERBURGH CO	INE0232_T1002	BLUEGRASS CREEK - UNNAMED TRIBUTARY	3	3		3																				
OHIO TRIBUTARIES	051402020302	VANDERBURGH CO	INE0232_T1003	WOODS DITCH	3	3		3																				
OHIO TRIBUTARIES	051402020302	VANDERBURGH CO	INE0232_T1004	STUBBS DITCH	3	3		3																				
OHIO TRIBUTARIES	051402020302	VANDERBURGH CO	INE0232_T1005	SCHLENKER DITCH	3	3		2																				
OHIO TRIBUTARIES	051402020302	VANDERBURGH CO	INE0232_T1006	SCHLENKER DITCH	3	3		2																				
OHIO TRIBUTARIES	051402020302	WARRICK CO	INE0232_T1007	WAGNER DITCH	3	3		3																				
OHIO TRIBUTARIES	051402020302	VANDERBURGH CO	INE0232_T1008	FIRLICK CREEK	3	3		3																				
OHIO TRIBUTARIES	051402020303	VANDERBURGH CO	INE0233_01	LITTLE PIGEON CREEK	4A	3		2						4A														
OHIO TRIBUTARIES	051402020303	VANDERBURGH CO	INE0233_01A	PIGEON CREEK, LITTLE - UNNAMED TRIBUTARY	2	3		2																				
OHIO TRIBUTARIES	051402020303	VANDERBURGH CO	INE0233_T1001	PIGEON CREEK, LITTLE - UNNAMED TRIBUTARY	2	3		2																				
OHIO TRIBUTARIES	051402020303	VANDERBURGH CO	INE0233_T1002	LITTLE PIGEON CREEK - UNNAMED TRIBUTARY	2	3		2																				
OHIO TRIBUTARIES	051402020303	VANDERBURGH CO	INE0233_T1003	LITTLE PIGEON CREEK - UNNAMED TRIBUTARY	2	3		2																				
OHIO TRIBUTARIES	051402020303	VANDERBURGH CO	INE0233_T1004	PIGEON CREEK, LITTLE - UNNAMED TRIBUTARY	2	3		2																				
OHIO TRIBUTARIES	051402020303	VANDERBURGH CO	INE0233_T1005	PIGEON CREEK, LITTLE - UNNAMED TRIBUTARY	2	3		2																				
OHIO TRIBUTARIES	051402020303	VANDERBURGH CO	INE0233_T1006	PIGEON CREEK, LITTLE - UNNAMED TRIBUTARY	2	3		2																				
OHIO TRIBUTARIES	051402020303	VANDERBURGH CO	INE0233_T1007	PIGEON CREEK, LITTLE - UNNAMED TRIBUTARY	2	3		2																				
OHIO TRIBUTARIES	051402020304	VANDERBURGH CO	INE0234_01	LOCUST CREEK	4A	3		2						4A														
OHIO TRIBUTARIES	051402020304	VANDERBURGH CO	INE0234_T1001	LOCUST CREEK - UNNAMED TRIBUTARY	4A	3		2						4A														
OHIO TRIBUTARIES	051402020304	VANDERBURGH CO	INE0234_T1002	LOCUST CREEK - UNNAMED TRIBUTARY	4A	3		2						4A														
OHIO TRIBUTARIES	051402020304	VANDERBURGH CO	INE0234_T1003	LOCUST CREEK - UNNAMED TRIBUTARY	4A	3		2						4A														
OHIO TRIBUTARIES	051402020304	VANDERBURGH CO	INE0234_T1004	LOCUST CREEK - UNNAMED TRIBUTARY	4A	3		2						4A														

BASIN	HYDROLOGIC UNIT CODE	COUNTY	AUID	WATER_NAME	RECREATIONAL USE	FISHABLE USE	PUBLIC WATER SUPPLY	AQUATIC LIFE USE	ALGAE	AMMONIA	CHLORIDE	DIOXIN (WATER)	DISSOLVED OXYGEN	E. COLI	FREE CYANIDE	IMPAIRED BIOTIC COMMUNITIES	NUTRIENTS	OIL AND GREASE	PCBS (FISH TISSUE)	PCBS (WATER)	PESTICIDES	PH	PHOSPHORUS	SILTATION	SULFATE	TASTE AND ODOR	TOTAL MERCURY (FISH TISSUE)	TOTAL MERCURY (WATER)
OHIO TRIBUTARIES	051402020304	VANDERBURGH CO	INE0234_T1005	LOCUST CREEK - UNNAMED TRIBUTARY	4A	3		2						4A														
OHIO TRIBUTARIES	051402020304	VANDERBURGH CO	INE0234_T1006	LOCUST CREEK - UNNAMED TRIBUTARY	4A	3		2						4A														
OHIO TRIBUTARIES	051402020304	VANDERBURGH CO	INE0234_T1007	LOCUST CREEK - UNNAMED TRIBUTARY	4A	3		2						4A														
OHIO TRIBUTARIES	051402020305	VANDERBURGH CO	INE0235_01	LOCUST CREEK	4A	3		2						4A														
OHIO TRIBUTARIES	051402020305	VANDERBURGH CO	INE0235_01A	LOCUST CREEK - UNNAMED TRIBUTARY	3	3		3																				
OHIO TRIBUTARIES	051402020305	VANDERBURGH CO	INE0235_T1002	LOCUST CREEK - UNNAMED TRIBUTARY	5A	3		3						5A														
OHIO TRIBUTARIES	051402020305	VANDERBURGH CO	INE0235_T1003	LOCUST CREEK - UNNAMED TRIBUTARY	3	3		3																				
OHIO TRIBUTARIES	051402020302	VANDERBURGH CO	INE0236_01	PIGEON CREEK	3	3		5A					5A				5A											
OHIO TRIBUTARIES	051402020306	VANDERBURGH CO	INE0236_02	PIGEON CREEK	4A	5B		2						4A					5B									
OHIO TRIBUTARIES	051402020306	WARRICK CO	INE0236_T1001	CRAWFORD BRANDEIS DITCH	3	3		3																				
OHIO TRIBUTARIES	051402020306	VANDERBURGH CO	INE0236_T1002	LOCKWOOD DITCH	3	3		3																				
OHIO TRIBUTARIES	051402020306	WARRICK CO	INE0236_T1003	BOESCHE DITCH	3	3		3																				
OHIO TRIBUTARIES	051402020306	VANDERBURGH CO	INE0236_T1004	LLICKING CREEK	3	3		3																				
OHIO TRIBUTARIES	051402020306	VANDERBURGH CO	INE0236_T1005	HARPER DITCH	3	3		3																				
OHIO TRIBUTARIES	051402020306	VANDERBURGH CO	INE0236_T1006	PIGEON CREEK - UNNAMED TRIBUTARY	3	3		3																				
OHIO TRIBUTARIES	051402020306	VANDERBURGH CO	INE0236_T1007	PIGEON CREEK - UNNAMED TRIBUTARY	3	3		3																				
OHIO TRIBUTARIES	051402020306	VANDERBURGH CO	INE0236_T1007A	PIGEON CREEK - UNNAMED TRIBUTARY	3	3		3																				
OHIO TRIBUTARIES	051402020306	VANDERBURGH CO	INE0236_T1007B	PIGEON CREEK - UNNAMED TRIBUTARY	3	3		3																				
OHIO TRIBUTARIES	051202020401	VANDERBURGH CO	INE0241_01	EAGLE CREEK	2	3		3																				
OHIO TRIBUTARIES	051402020401	VANDERBURGH CO	INE0241_01A	EAGLE CREEK - UNNAMED TRIBUTARY	2	3		3																				
OHIO TRIBUTARIES	051402020401	VANDERBURGH CO	INE0241_01B	EAGLE CREEK - UNNAMED TRIBUTARY	2	3		3																				
OHIO TRIBUTARIES	051402020401	VANDERBURGH CO	INE0241_01C	EAGLE CREEK - UNNAMED TRIBUTARY	2	3		3																				
OHIO TRIBUTARIES	051402020401	VANDERBURGH CO	INE0241_02	CARPENTIER CREEK	5A	3		2						5A														
OHIO TRIBUTARIES	051402020306	VANDERBURGH CO	INE0241_T1001	PIGEON CREEK	3	3		3																				
OHIO TRIBUTARIES	05140202010020	VANDERBURGH CO	INE0241_T1002	EAGLE CREEK - UNNAMED TRIBUTARY	2	3		3																				
OHIO TRIBUTARIES	051402020401	VANDERBURGH CO	INE0241_T1002A	EAGLE CREEK - UNNAMED TRIBUTARY	2	3		3																				
OHIO TRIBUTARIES	051402020401	VANDERBURGH CO	INE0241_T1003	CARPENTIER CREEK - UNNAMED TRIBUTARY	4A	3		2						4A														
OHIO TRIBUTARIES	051402020401	VANDERBURGH CO	INE0241_T1004	CARPENTIER CREEK - UNNAMED TRIBUTARY	4A	3		2						4A														
OHIO TRIBUTARIES	051402020401	VANDERBURGH CO	INE0241_T1005	CARPENTIER CREEK - UNNAMED TRIBUTARY	3	3		3																				
OHIO TRIBUTARIES	05140202040120	VANDERBURGH CO	INE024C_T1004	PIGEON CREEK	3	3		3																				
OHIO TRIBUTARIES	051402020601	VANDERBURGH CO	INE0261_01	BAYOU CREEK	4A	3		3					5A	4A														
OHIO TRIBUTARIES	051402020601	VANDERBURGH CO	INE0261_T1001	BAYOU CREEK - UNNAMED TRIBUTARY	3	3		3																				
OHIO TRIBUTARIES	051402020601	VANDERBURGH CO	INE0261_T1002	BAYOU CREEK - UNNAMED TRIBUTARY	3	3		3																				
OHIO TRIBUTARIES	051402020601	VANDERBURGH CO	INE0261_T1003	BAYOU CREEK - UNNAMED TRIBUTARY	4A	3		2						4A														
OHIO TRIBUTARIES	051402020601	VANDERBURGH CO	INE0261_T1004	CYPRESS DALE DITCH	3	3		3					5A															
OHIO TRIBUTARIES	051402020601	VANDERBURGH CO	INE0261_T1005	EDMOND DITCH	3	3		3					5A															

BASIN	HYDROLOGIC UNIT CODE	COUNTY	AUID	WATER_NAME	RECREATIONAL USE	FISHABLE USE	PUBLIC WATER SUPPLY	AQUATIC LIFE USE	ALGAE	AMMONIA	CHLORIDE	DIOXIN (WATER)	DISSOLVED OXYGEN	E. COLI	FREE CYANIDE	IMPAIRED BIOTIC COMMUNITIES	NUTRIENTS	OIL AND GREASE	PCBS (FISH TISSUE)	PCBS (WATER)	PESTICIDES	PH	PHOSPHORUS	SILTATION	SULFATE	TASTE AND ODOR	TOTAL MERCURY (FISH TISSUE)	TOTAL MERCURY (WATER)
OHIO TRIBUTARIES	051402020601	VANDERBURGH CO	INE0261_T1006	BARNETT DITCH	3	3		3																				
OHIO TRIBUTARIES	051402020602	VANDERBURGH CO	INE0262_T1001	FRENCHMANS SLOUGH	3	3		3																				
OHIO TRIBUTARIES	051402020602	VANDERBURGH CO	INE0262_T1002	RAHM VIKCERY DITCH	3	3		3																				
OHIO TRIBUTARIES	051402020602	VANDERBURGH CO	INE0262_T1002A	RAHM VICKERY DITCH - UNNAMED TRIBUTARY	3	3		3																				
OHIO TRIBUTARIES	051402020602	VANDERBURGH CO	INE0262_T1003	HELFRICH AND HOPPE DITCH	3	3		3																				
OHIO TRIBUTARIES	051402020602	VANDERBURGH CO	INE0262_T1004	CAMP DUESNER DITCH	3	3		3																				
OHIO TRIBUTARIES	051402020602	POSEY CO	INE0262_T1005	OHIO RIVER - UNNAMED TRIBUTARY	3	3		3																				
OHIO TRIBUTARIES	051402020602	POSEY CO	INE0262_T1006	OHIO RIVER - UNNAMED TRIBUTARY	3	3		3																				
OHIO TRIBUTARIES	051402020602	POSEY CO	INE0262_T1007	OHIO RIVER - UNNAMED TRIBUTARY	3	3		3																				
OHIO TRIBUTARIES	051402020603	POSEY CO	INE0263_01	CASTLEMERRY CREEK	4A	3		2						4A														
OHIO TRIBUTARIES	051402020603	POSEY CO	INE0263_02	CYPRESS SLOUGH	4A	3		3						4A														
OHIO TRIBUTARIES	051402020603	POSEY CO	INE0263_T1001	CASTLEBERRY CREEK - UNNAMED TRIBUTARY	4A	3		2						4A														
OHIO TRIBUTARIES	051402020603	POSEY CO	INE0263_T1002	DIXON DITCH	4A	3		2						4A														
OHIO TRIBUTARIES	051402020603	POSEY CO	INE0263_T1003	PERSIMMON POND DITCH	5A	3		3						5A														
OHIO TRIBUTARIES	051402020603	POSEY CO	INE0263_T1004	CYPRESS SLOUGH - UNNAMED TRIBUTARY	2	3		3																				
OHIO TRIBUTARIES	051402020603	POSEY CO	INE0263_T1005	DIXON AND LEWIS DITCH	4A	3		3						4A														
OHIO TRIBUTARIES	051402020603	POSEY CO	INE0263_T1006	DIXON AND LEWIS DITCH - UNNAMED TRIBUTARY	3	3		3																				
OHIO TRIBUTARIES	051402020604	POSEY CO	INE0264_01	MCFADDEN CREEK	4A	3		2						4A														
OHIO TRIBUTARIES	051402020604	POSEY CO	INE0264_T1001	MCFADDEN CREEK - UNNAMED TRIBUTARY	5A	3		3						5A														
OHIO TRIBUTARIES	051402020604	POSEY CO	INE0264_T1002	MCFADDEN DITCH - UNNAMED TRIBUTARY	3	3		3																				
OHIO TRIBUTARIES	051402020604	POSEY CO	INE0264_T1003	MCFADDEN DITCH - UNNAMED TRIBUTARY	3	3		3																				
OHIO TRIBUTARIES	051402020604	POSEY CO	INE0264_T1004	MCFADDEN DITCH - UNNAMED TRIBUTARY	3	3		3																				
OHIO TRIBUTARIES	051402020604	POSEY CO	INE0264_T1005	MCFADDEN DITCH - UNNAMED TRIBUTARY	3	3		3																				
OHIO TRIBUTARIES	051402020604	POSEY CO	INE0264_T1006	MCFADDEN DITCH - UNNAMED TRIBUTARY	3	3		3																				
OHIO TRIBUTARIES	051402020604	POSEY CO	INE0264_T1007	MCFADDEN DITCH - UNNAMED TRIBUTARY	3	3		3																				
OHIO TRIBUTARIES	051402020604	POSEY CO	INE0264_T1008	MCFADDEN DITCH - UNNAMED TRIBUTARY	3	3		3																				
OHIO TRIBUTARIES	051402020604	POSEY CO	INE0264_T1009	MCFADDEN DITCH - UNNAMED TRIBUTARY	3	3		3																				
OHIO TRIBUTARIES	051402020605	POSEY CO	INE0265_00	SMITH CREEK	3	3		3																				
OHIO TRIBUTARIES	051202020605	POSEY CO	INE0265_T1001	MCFADDEN DITCH	3	3		3																				
OHIO TRIBUTARIES	051402020605	POSEY CO	INE0265_T1002	OHIO RIVER - UNNAMED TRIBUTARY	3	3		3																				
OHIO TRIBUTARIES	051402020605	POSEY CO	INE0265_T1003	OHIO RIVER - UNNAMED TRIBUTARY	3	3		3																				
OHIO TRIBUTARIES	051402020605	POSEY CO	INE0265_T1004	OHIO RIVER - UNNAMED TRIBUTARY	3	3		3																				
OHIO TRIBUTARIES	051402020605	POSEY CO	INE0265_T1005	OHIO RIVER - UNNAMED TRIBUTARY	3	3		3																				
OHIO TRIBUTARIES	051402020605	POSEY CO	INE0265_T1006	SMITH CREEK	3	3		3																				
OHIO TRIBUTARIES	051402020605	POSEY CO	INE0265_T1007	BEAVERDAM CREEK	3	3		3																				
OHIO TRIBUTARIES	051402020605	POSEY CO	INE0265_T1008	OHIO RIVER - UNNAMED TRIBUTARY	4A	3		3						4A														

BASIN	HYDROLOGIC UNIT CODE	COUNTY	AUID	WATER_NAME	RECREATIONAL USE	FISHABLE USE	PUBLIC WATER SUPPLY	AQUATIC LIFE USE	ALGAE	AMMONIA	CHLORIDE	DIOXIN (WATER)	DISSOLVED OXYGEN	E. COLI	FREE CYANIDE	IMPAIRED BIOTIC COMMUNITIES	NUTRIENTS	OIL AND GREASE	PCBS (FISH TISSUE)	PCBS (WATER)	PESTICIDES	PH	PHOSPHORUS	SILTATION	SULFATE	TASTE AND ODOR	TOTAL MERCURY (FISH TISSUE)	TOTAL MERCURY (WATER)
OHIO TRIBUTARIES	051402020605	POSEY CO	INE0265_T1008A	OHIO RIVER - UNNAMED TRIBUTARY	3	3		3																				
OHIO TRIBUTARIES	051402020605	POSEY CO	INE0265_T1009	OHIO RIVER - UNNAMED TRIBUTARY	2	3		3																				
OHIO TRIBUTARIES	05140202040030	VANDERBURGH CO	INE02P1005_00	BELL CONSERVATION LAKE	3	3		3																				
OHIO TRIBUTARIES	05140202070040	POSEY CO	INE02P1006_00	GOOSE POND	3	3		3																				
OHIO TRIBUTARIES	05140202040110	VANDERBURGH CO	INE02P1007_00	KAHRE LAKE	3	3		3																				
OHIO TRIBUTARIES	05140202100040	POSEY CO	INE02P1008_00	LITTLE PITCHER LAKE	3	3		3																				
OHIO TRIBUTARIES	05140202070020	VANDERBURGH CO	INE02P1009_00	LLOYD HAHN LAKE	3	3		3																				
OHIO TRIBUTARIES	05140202040050	VANDERBURGH CO	INE02P1010_00	MORGAN LAKE	3	3		3																				
OHIO TRIBUTARIES	05140202030070	WARRICK CO	INE02P1011_00	PERDIDO LAKE	3	3		3																				
OHIO TRIBUTARIES	05140202040050	VANDERBURGH CO	INE02P1012_00	RAY NELL ACRES LAKE	3	3		3																				
OHIO TRIBUTARIES	05140202070030	VANDERBURGH CO	INE02P1013_00	SERVEL LAKE	3	3		3																				
OHIO TRIBUTARIES	05140202030050	WARRICK CO	INE02P1014_00	WASHING RECIRCULATING RESERVOIR	3	3		3																				
OHIO TRIBUTARIES	05140202070020	VANDERBURGH CO	INE02P1015_00	WILLIAM HAMILTON LAKE	3	3		3																				
OHIO TRIBUTARIES	05140202070020	VANDERBURGH CO	INE02P1016_00	WOODLAND LAKE	3	3		3																				
OHIO TRIBUTARIES	05140202070080	POSEY CO	INE02P1017_00	HOVEY LAKE	3	5B		2											5B									
OHIO TRIBUTARIES	05140202070030	POSEY CO	INE02P1018_00	A. B. BROWN POWER PLANT LAKE	3	3		3																				
OHIO TRIBUTARIES	05140202040110	VANDERBURGH CO	INE02P1019_00	SCHNAKE LAKE NO. 1	3	3		3																				
OHIO TRIBUTARIES	05140202040090	VANDERBURGH CO	INE02P1020_00	TALAHI, LAKE	3	3		3																				
OHIO TRIBUTARIES	05140202030040	WARRICK CO	INE02P1021_00	NEWMASTER LAKE	3	3		3																				
OHIO TRIBUTARIES	05140202030040	WARRICK CO	INE02P1022_00	AYRSHIRE SLURRY POND	3	3		3																				
OHIO TRIBUTARIES	05140202020040	GIBSON CO	INE02P1023_00	CHAS H. GRAULICK LAKE	3	3		3																				
OHIO TRIBUTARIES	05140202040030	VANDERBURGH CO	INE02P1024_00	SHAWNEE, LAKE	3	3		3																				
OHIO TRIBUTARIES	05140202040020	WARRICK CO	INE02P1025_00	ELBERFELD MINE LAKE	3	3		3																				
OHIO TRIBUTARIES	051402011101	WARRICK CO	INE10B1_01A	CYPRESS CREEK	3	3		3																				
GREAT MIAMI	050800011001	RANDOLPH CO	ING01A1_01	DISMAL CREEK	3	3		3																				
GREAT MIAMI	050800011004	RANDOLPH CO	ING01A4_01	GREENVILLE CREEK	5A	3		5A					5A	5A			5A											
GREAT MIAMI	050800011004	RANDOLPH CO	ING01A4_T1001	MORMAN DITCH	5A	3		5A					5A	5A			5A											
GREAT MIAMI	050800011004	RANDOLPH CO	ING01A4_T1002	SPARTANBURG CREEK	5A	3		5A					5A	5A			5A											
GREAT MIAMI	050800011004	RANDOLPH CO	ING01A4_T1004	HARSHMAN DITCH	5A	3		5A					5A	5A			5A											
GREAT MIAMI	050800011004	RANDOLPH CO	ING01A4_T1005	ELSON DITCH	5A	3		5A					5A	5A			5A											
GREAT MIAMI	05080001110020	RANDOLPH CO	ING01B2_00	DISMAL CREEK	3	3		3																				
GREAT MIAMI	050800020602	UNION CO	ING0262_01	LITTLE FOUR MILE CREEK	5A	2		5A					5A	5A			5A											
GREAT MIAMI	050800020602	UNION CO	ING0262_01A	LITTLE FOUR MILE CREEK	5A	2		5A					5A	5A			5A											
GREAT MIAMI	050800020602	UNION CO	ING0262_01B	LITTLE FOUR MILE CREEK	3	3		3																				
GREAT MIAMI	050800020602	UNION CO	ING0262_02	LITTLE FOUR MILE CREEK	5A	2		5A					5A	5A			5A											
GREAT MIAMI	050800020602	UNION CO	ING0262_03	LITTLE FOUR MILE CREEK	5A	2		5A					5A	5A			5A											

BASIN	HYDROLOGIC UNIT CODE	COUNTY	AUID	WATER_NAME	RECREATIONAL USE	FISHABLE USE	PUBLIC WATER SUPPLY	AQUATIC LIFE USE	ALGAE	AMMONIA	CHLORIDE	DIOXIN (WATER)	DISSOLVED OXYGEN	E. COLI	FREE CYANIDE	IMPAIRED BIOTIC COMMUNITIES	NUTRIENTS	OIL AND GREASE	PCBS (FISH TISSUE)	PCBS (WATER)	PESTICIDES	PH	PHOSPHORUS	SILTATION	SULFATE	TASTE AND ODOR	TOTAL MERCURY (FISH TISSUE)	TOTAL MERCURY (WATER)
GREAT MIAMI	050800020602	UNION CO	ING0262_T1001	TONEY RUN	3	2		3																				
GREAT MIAMI	050800020602	UNION CO	ING0262_T1001A	TONEY RUN	3	2		3																				
GREAT MIAMI	050800020602	UNION CO	ING0262_T1002	CHURCH CREEK	5A	2		5A					5A	5A			5A											
GREAT MIAMI	050800020602	UNION CO	ING0262_T1003	FLEISCH RUN	5A	2		5A					5A	5A			5A											
GREAT MIAMI	050800020603	UNION CO	ING0263_01	FOUR MILE CREEK	3	3		3																				
GREAT MIAMI	05080002070020	UNION CO	ING0272_00	FOURMILE CREEK - EAST FORK	3	3		3																				
GREAT MIAMI	05080002080010	UNION CO	ING0281_00	INDIAN CREEK - COTTAGE GROVE/ SAND RUN	3	2		3																				
GREAT MIAMI	050800020801	UNION CO	ING0281_01	INDIAN CREEK	3	3		3																				
GREAT MIAMI	050800020801	UNION CO	ING0281_T1001	COTTAGE GROVE CREEK	3	3		3																				
GREAT MIAMI	050800020801	UNION CO	ING0281_T1002	SAND RUN	3	3		3																				
GREAT MIAMI	05080002080020	UNION CO	ING0282_01	INDIAN CREEK	5A	2		5A					5A	5A			5A											
GREAT MIAMI	05080002080020	UNION CO	ING0282_02	INDIAN CREEK	5A	2		5A					5A	5A			5A											
GREAT MIAMI	05080002080020	UNION CO	ING0282_T1001	WEST FORK FOUR MILE RUN	5A	2		5A					5A	5A			5A											
GREAT MIAMI	05080002080020	UNION CO	ING0282_T1002	INDIAN CREEK - UNNAMED TRIBUTARY	5A	2		5A					5A	5A			5A											
GREAT MIAMI	05080002080020	UNION CO	ING0282_T1003	CHARLOTTESVILLE CREEK	5A	2		5A					5A	5A			5A											
GREAT MIAMI	05080002080020	UNION CO	ING0282_T1004	BRANDYWINE CREEK	5A	2		5A					5A	5A			5A											
GREAT MIAMI	05080002080030	UNION CO	ING0283_00	INDIAN CREEK - TENT BRANCH/ LITTLE INDIAN CREEK	3	3		3																				
GREAT MIAMI	050800020803	FRANKLIN CO	ING0283_01	INDIAN CREEK	3	3		3																				
GREAT MIAMI	050800020803	FRANKLIN CO	ING0283_T1001	SQUAW RUN	3	3		3																				
GREAT MIAMI	050800020803	FRANKLIN CO	ING0283_T1002A	TENT BROOK	3	3		3																				
GREAT MIAMI	050800020803	FRANKLIN CO	ING0283_T1003A	INDIAN CREEK - UNNAMED TRIBUTARY	3	3		3																				
GREAT MIAMI	050800020803	FRANKLIN CO	ING0283_T1004	LITTLE INDIAN CREEK	3	3		3																				
GREAT MIAMI	050800020907	DEARBORN CO	ING0297_01	GREAT MIAMI RIVER	3	3		3																				
GREAT MIAMI	050800020907	DEARBORN CO	ING0297_T1001	DOUBLELICK RUN	3	3		3																				
GREAT MIAMI	050800020907	DEARBORN CO	ING0297_T1001A	DOUBLELICK RUN	3	3		3																				
GREAT MIAMI	050800020907	DEARBORN CO	ING0297_T1001B	DOUBLELICK RUN	3	3		3																				
GREAT MIAMI	050800020907	DEARBORN CO	ING0297_T1001C	DOUBLELICK RUN	3	3		3																				
GREAT MIAMI	050800020907	DEARBORN CO	ING0297_T1002	GREAT MIAMI RIVER - UNNAMED TRIBUTARY	3	3		3																				
GREAT MIAMI	050800020907	DEARBORN CO	ING0297_T1003A	GREAT MIAMI RIVER - UNNAMED TRIBUTARY	3	3		3																				
GREAT MIAMI	050800020907	DEARBORN CO	ING0297_T1004	GREAT MIAMI RIVER - UNNAMED TRIBUTARY	3	3		3																				
GREAT MIAMI	05080002090080	DEARBORN CO	ING0298_00	DOUBLELICK RUN AND OTHER TRIBUTARYS	3	3		2																				
GREAT MIAMI	05080002090080	DEARBORN CO	ING0298_M1001	GREAT MIAMI RIVER	3	3		2																				
GREAT MIAMI	05080002090080	DEARBORN CO	ING02P1002_00	OLD CHANNEL LAKE	3	3		3																				
GREAT MIAMI	05080002090080	DEARBORN CO	ING02P1003_00	TWIN LAKES	3	3		3																				
GREAT MIAMI	05080002090080	DEARBORN CO	ING02P1004_00	HIDDEN VALLEY LAKE	3	3		3																				
GREAT MIAMI	05080003010080	WAYNE CO	ING0311_01	MORGAN CREEK	5A	2		2						5A														

BASIN	HYDROLOGIC UNIT CODE	COUNTY	AUID	WATER_NAME	RECREATIONAL USE	FISHABLE USE	PUBLIC WATER SUPPLY	AQUATIC LIFE USE	ALGAE	AMMONIA	CHLORIDE	DIOXIN (WATER)	DISSOLVED OXYGEN	E. COLI	FREE CYANIDE	IMPAIRED BIOTIC COMMUNITIES	NUTRIENTS	OIL AND GREASE	PCBS (FISH TISSUE)	PCBS (WATER)	PESTICIDES	PH	PHOSPHORUS	SILTATION	SULFATE	TASTE AND ODOR	TOTAL MERCURY (FISH TISSUE)	TOTAL MERCURY (WATER)
GREAT MIAMI	050800030101	WAYNE CO	ING0311_01A	MORGAN CREEK - UNNAMED TRIBUTARY	3	3		3																				
GREAT MIAMI	05080003010080	WAYNE CO	ING0311_T1002	WEST BROOK	5A	2		2						5A														
GREAT MIAMI	05080003010100	RANDOLPH CO	ING0312_01	MARTINDALE CREEK	5A	3		2						5A														
GREAT MIAMI	050800030102	RANDOLPH CO	ING0312_T1003	CARLOS DRAIN	3	3		3																				
GREAT MIAMI	050800030102	RANDOLPH CO	ING0312_T1003A	CARLOS DRAIN - UNNAMED TRIBUTARY	3	3		3																				
GREAT MIAMI	05080003010090	RANDOLPH CO	ING0312_T1004	SWAB CREEK	3	3		2																				
GREAT MIAMI	05080003010090	RANDOLPH CO	ING0312_T1005	JORDAN CREEK	3	3		2																				
GREAT MIAMI	050800030102	WAYNE CO	ING0312_T1006	ECONOMY RUN	3	3		3																				
GREAT MIAMI	05080003010100	RANDOLPH CO	ING0312_T1007	PRICE CREEK	5A	3		2						5A														
GREAT MIAMI	050800030103	RANDOLPH CO	ING0313_06	NETTLE CREEK	4A	3		2						4A														
GREAT MIAMI	050800030103	HENRY CO	ING0313_06A	FLIGHT RUN	3	3		3																				
GREAT MIAMI	05080003010030	WAYNE CO	ING0313_T1004	PROPELLER RUN	3	3		2																				
GREAT MIAMI	050800030103	WAYNE CO	ING0313_T1005	SHOW RUN	3	3		3																				
GREAT MIAMI	050800030103	WAYNE CO	ING0313_T1006	COREY RUN	3	3		3																				
UPPER WABASH	050800030103	RANDOLPH CO	ING0313_T1007	WHITE BRANCH	5A	3		3						5A														
GREAT MIAMI	050800030103	WAYNE CO	ING0313_T1008	NETTLE CREEK - UNNAMED TRIBUTARY	3	3		3																				
GREAT MIAMI	050800030103	WAYNE CO	ING0313_T1009	NETTLE CREEK - UNNAMED TRIBUTARY	3	3		3																				
UPPER WABASH	050800030104	RANDOLPH CO	ING0314_04	WHITEWATER RIVER	4A	2		2						4A														
GREAT MIAMI	05080003010010	RANDOLPH CO	ING0314_T1006	LITTLE CREEK	3	2		2																				
UPPER WABASH	050800030104	RANDOLPH CO	ING0314_T1007	AWL BRANCH	3	2		3																				
GREAT MIAMI	050800030104	WAYNE CO	ING0314_T1008	WHITEWATER RIVER - UNNAMED TRIBUTARY	3	2		3																				
GREAT MIAMI	050800030104	WAYNE CO	ING0314_T1009	CIVIL RUN	3	2		3																				
GREAT MIAMI	05080003010050	HENRY CO	ING0315_01	SYMONDS CREEK	3	3		2																				
GREAT MIAMI	05080003010050	HENRY CO	ING0315_T1001	TRAIL RUN	3	3		2																				
GREAT MIAMI	050800030105	HENRY CO	ING0315_T1002	SYMONDS CREEK - UNNAMED TRIBUTARY	3	3		3																				
GREAT MIAMI	05080003010050	HENRY CO	ING0315_T1003	COON CREEK	3	3		2																				
GREAT MIAMI	05080003010050	HENRY CO	ING0315_T1004	HORN CREEK	3	3		2																				
GREAT MIAMI	05080003010050	HENRY CO	ING0315_T1005	LICK BRANCH	3	3		2																				
GREAT MIAMI	05080003010080	FAYETTE CO	ING0316_01	SUMMONS CREEK	5A	3		2						5A														
GREAT MIAMI	05080003010070	HENRY CO	ING0316_T1005	SUMMONS CREEK - UNNAMED TRIBUTARY	3	3		2																				
GREAT MIAMI	05080003010080	FAYETTE CO	ING0316_T1006	ROY RUN	4A	3		2						4A														
GREAT MIAMI	050800030106	FAYETTE CO	ING0316_T1007	SUMMONS CREEK - UNNAMED TRIBUTARY	3	3		3																				
GREAT MIAMI	05080003010080	FAYETTE CO	ING0316_T1008	SIMPLE BRANCH	3	3		2																				
GREAT MIAMI	050800030106	FAYETTE CO	ING0316_T1009	SUMMONS CREEK - UNNNAMED TRIBUTARY	3	3		3																				
GREAT MIAMI	050800030106	WAYNE CO	ING0316_T1010	SPRING RUN	3	3		3																				
GREAT MIAMI	05080003010120	WAYNE CO	ING0317_01	MARTINDALE CREEK	5A	2		2						5A														

BASIN	HYDROLOGIC UNIT CODE	COUNTY	AUID	WATER_NAME	RECREATIONAL USE	FISHABLE USE	PUBLIC WATER SUPPLY	AQUATIC LIFE USE	ALGAE	AMMONIA	CHLORIDE	DIOXIN (WATER)	DISSOLVED OXYGEN	E. COLI	FREE CYANIDE	IMPAIRED BIOTIC COMMUNITIES	NUTRIENTS	OIL AND GREASE	PCBS (FISH TISSUE)	PCBS (WATER)	PESTICIDES	PH	PHOSPHORUS	SILTATION	SULFATE	TASTE AND ODOR	TOTAL MERCURY (FISH TISSUE)	TOTAL MERCURY (WATER)
GREAT MIAMI	05080003010120	WAYNE CO	ING0317_T1001	OSER CREEK	5A	3		2						5A														
GREAT MIAMI	05080003010120	WAYNE CO	ING0317_T1002	BEARD RUN	5A	3		2						5A														
GREAT MIAMI	050800030107	WAYNE CO	ING0317_T1003	MARTINDALE CREEK - UNNAMED TRIBUTARY	3	3		3																				
GREAT MIAMI	05080003010130	WAYNE CO	ING0317_T1004	DRY RUN	3	3		2																				
GREAT MIAMI	050800030107	WAYNE CO	ING0317_T1004A	DRY RUN - UNNAMED TRIBUTARY	3	3		3																				
GREAT MIAMI	050800030107	WAYNE CO	ING0317_T1004B	DRY RUN - UNNAMED TRIBUTARY	3	3		3																				
GREAT MIAMI	050800030107	WAYNE CO	ING0317_T1004C	DRY RUN - UNNAMED TRIBUTARY	3	3		3																				
GREAT MIAMI	05080003010040	WAYNE CO	ING0318_01	WHITEWATER RIVER	4A	5B		2						4A					5B									
GREAT MIAMI	050800030108	WAYNE CO	ING0318_01A	WHITEWATER RIVER - UNNAMED TRIBUTARY	3	3		3																				
GREAT MIAMI	05080003010060	WAYNE CO	ING0318_02	WHITEWATER RIVER	4A	2		5A						4A		5A												
GREAT MIAMI	050800030108	WAYNE CO	ING0318_02A	WHITEWATER RIVER - UNNAMED TRIBUTARY	3	3		3																				
GREAT MIAMI	050800030108	WAYNE CO	ING0318_02B	WHITEWATER RIVER - UNNAMED TRIBUTARY	3	3		3																				
GREAT MIAMI	050800030108	WAYNE CO	ING0318_T1001	HARTLEY RUN	3	3		3																				
GREAT MIAMI	05080003010040	WAYNE CO	ING0318_T1002	NETTLE CREEK	4A	5B		2						4A					5B									
GREAT MIAMI	05080003010040	HENRY CO	ING0318_T1003	BEAR CREEK	4A	5B		2						4A					5B									
GREAT MIAMI	05080003010040	HENRY CO	ING0318_T1004	PRONGHORN RUN	3	5B		2											5B									
GREAT MIAMI	050800030108	WAYNE CO	ING0318_T1005	WHITEWATER RIVER - UNNAMED TRIBUTARY	3	3		3																				
GREAT MIAMI	050800030108	WAYNE CO	ING0318_T1006	AUBURN BROOK	3	3		3																				
GREAT MIAMI	05080003010060	WAYNE CO	ING0318_T1007	CRIETZ CREEK	4A	3		2						4A														
GREAT MIAMI	050800030108	WAYNE CO	ING0318_T1008	MILTEN DRAIN	3	3		3																				
GREAT MIAMI	050800030108	WAYNE CO	ING0318_T1009	CITY RUN	3	3		3																				
GREAT MIAMI	05080003020020	RANDOLPH CO	ING0321_01	MUD CREEK	5A	3		2						5A														
GREAT MIAMI	050800030201	FAYETTE CO	ING0321_T1001	LITTLE MUD CREEK	5A	3		2						5A														
GREAT MIAMI	05080003020030	RANDOLPH CO	ING0322_01	GREENS FORK	4A	3		2						4A														
GREAT MIAMI	05080003020010	RANDOLPH CO	ING0322_02	GREENS FORK	3	3		2																				
GREAT MIAMI	05080003020010	RANDOLPH CO	ING0322_T1001	CARD RUN	3	3		2																				
GREAT MIAMI	05080003020010	RANDOLPH CO	ING0322_T1002	GREENS FORK CREEK - UNNAMED TRIBUTARY	3	3		2																				
GREAT MIAMI	05080003020010	RANDOLPH CO	ING0322_T1003	GREENS FORK - UNNAMED TRIBUTARY	3	3		2																				
GREAT MIAMI	05080003020010	RANDOLPH CO	ING0322_T1004	COPY RUN	3	3		2																				
GREAT MIAMI	05080003020010	RANDOLPH CO	ING0322_T1005	GREENS FORK - UNNAMED TRIBUTARY	3	3		2																				
GREAT MIAMI	05080003020010	RANDOLPH CO	ING0322_T1006	GREENS FORK - UNNAMED TRIBUTARY	3	3		2																				
GREAT MIAMI	05080003020010	RANDOLPH CO	ING0322_T1007	GREENS FORK - UNNAMED TRIBUTARY	3	3		2																				
GREAT MIAMI	050800030202	RANDOLPH CO	ING0322_T1008	GREENS FORK	3	3		3																				
GREAT MIAMI	05080003020010	RANDOLPH CO	ING0322_T1009	QUAKER RUN	3	3		2																				
GREAT MIAMI	05080003020010	RANDOLPH CO	ING0322_T1010	GREENS FORK - UNNAMED TRIBUTARY	3	3		2																				
GREAT MIAMI	05080003020010	RANDOLPH CO	ING0322_T1011	WOODCLINCH BROOK	3	3		2																				

BASIN	HYDROLOGIC UNIT CODE	COUNTY	AUID	WATER_NAME	RECREATIONAL USE	FISHABLE USE	PUBLIC WATER SUPPLY	AQUATIC LIFE USE	ALGAE	AMMONIA	CHLORIDE	DIOXIN (WATER)	DISSOLVED OXYGEN	E. COLI	FREE CYANIDE	IMPAIRED BIOTIC COMMUNITIES	NUTRIENTS	OIL AND GREASE	PCBS (FISH TISSUE)	PCBS (WATER)	PESTICIDES	PH	PHOSPHORUS	SILTATION	SULFATE	TASTE AND ODOR	TOTAL MERCURY (FISH TISSUE)	TOTAL MERCURY (WATER)
GREAT MIAMI	050800030202	RANDOLPH CO	ING0322_T1012	BLOOMINGPORT CREEK	4A	3		3					5A	4A														
GREAT MIAMI	050800030202	RANDOLPH CO	ING0322_T1013	GREENS FORK - UNNAMED TRIBUTARY	3	3		3																				
GREAT MIAMI	050800030701	RANDOLPH CO	ING0322_T1014	GREENS FORK - UNNAMED TRIBUTARY	3	3		3																				
GREAT MIAMI	050800030202	WAYNE CO	ING0322_T1015	WELL BROOK	3	3		3																				
GREAT MIAMI	050800030202	WAYNE CO	ING0322_T1016	HOPEWELL RUN	3	3		3																				
GREAT MIAMI	050800030202	WAYNE CO	ING0322_T1017	GREENS FORK - UNNAMED TRIBUTARY	3	3		3																				
GREAT MIAMI	050800030202	RANDOLPH CO	ING0322_T1018	FRUIT BRANCH	3	3		3																				
GREAT MIAMI	050800030202	WAYNE CO	ING0322_T1019	GREENS FORK - UNNAMED TRIBUTARY	3	3		3																				
GREAT MIAMI	050800030202	WAYNE CO	ING0322_T1020	WILLIAM CREEK	3	3		3																				
GREAT MIAMI	050800030202	WAYNE CO	ING0322_T1021	TOWN CREEK	3	3		3																				
GREAT MIAMI	050800030202	WAYNE CO	ING0322_T1022	MORGAN CREEK	3	3		3																				
GREAT MIAMI	05080003020040	WAYNE CO	ING0323_01	GREENS FORK	4A	5B		2						4A													5B	
GREAT MIAMI	050800030203	WAYNE CO	ING0323_T1017	GREENS FORK - UNNAMED TRIBUTARY	3	3		3																				
GREAT MIAMI	050800030203	WAYNE CO	ING0323_T1018	PUP CREEK	3	3		3																				
GREAT MIAMI	050800030203	WAYNE CO	ING0323_T1019	GREENS FORK - UNNAMED TRIBUTARY	5A	3		3						5A														
GREAT MIAMI	05080003020040	WAYNE CO	ING0323_T1020	WILLIAMSBURG CREEK	5A	3		2						5A														
GREAT MIAMI	050800030203	WAYNE CO	ING0323_T1021	COLLOR CREEK	3	3		3																				
GREAT MIAMI	050800030203	WAYNE CO	ING0323_T1022	PALE RUN	3	3		3																				
GREAT MIAMI	050800030204	WAYNE CO	ING0324_T1001	OUR RUN	3	3		3																				
GREAT MIAMI	050800030204	WAYNE CO	ING0324_T1002	COLLEGE CORNER BRANCH	3	3		3																				
GREAT MIAMI	05080003020050	WAYNE CO	ING0324_T1003	BLACK WATER BRANCH	3	3		2																				
GREAT MIAMI	050800030204	WAYNE CO	ING0324_T1004	PINHOOK DRAIN	3	3		3																				
GREAT MIAMI	05080003020060	WAYNE CO	ING0324_T1005	FRANKLIN CREEK	5A	3		2						5A														
GREAT MIAMI	05080003020070	FAYETTE CO	ING0325_01	WHITEWATER RIVER, WEST FORK	3	5B		2																			5B	
GREAT MIAMI	05080003020070	FAYETTE CO	ING0325_T1002	SHAKER RUN	3	3		2																				
GREAT MIAMI	050800030205	FAYETTE CO	ING0325_T1003	SHAKER RUN - UNNAMED TRIBUTARY	3	3		3																				
GREAT MIAMI	050800030205	WAYNE CO	ING0325_T1004	SHAKER RUN - UNNAMED TRIBUTARY	3	3		3																				
GREAT MIAMI	05080003020070	WAYNE CO	ING0325_T1005	MIXED CREEK	5A	3		2						5A														
GREAT MIAMI	05080003030010	RANDOLPH CO	ING0331_01	NOLANDS FORK	5A	3		5A					5A	5A		5A												
GREAT MIAMI	05080003030010	RANDOLPH CO	ING0331_T1010	BOWEN DITCH	2	3		2																				
GREAT MIAMI	05080003030010	RANDOLPH CO	ING0331_T1011	CRETE DRAIN	2	3		2																				
GREAT MIAMI	05080003030010	RANDOLPH CO	ING0331_T1012	KELLY DITCH	2	3		2																				
GREAT MIAMI	050800030301	RANDOLPH CO	ING0331_T1013	NOLANDS FORK - UNNAMED TRIBUTARY	3	3		3																				
GREAT MIAMI	05080003030010	WAYNE CO	ING0331_T1014	POLE CREEK	2	3		2																				
GREAT MIAMI	05080003030010	WAYNE CO	ING0331_T1015	SLOW RUN	2	3		2																				
GREAT MIAMI	050800030301	WAYNE CO	ING0331_T1016	YOUNGS BRANCH	3	3		3																				

BASIN	HYDROLOGIC UNIT CODE	COUNTY	AUID	WATER_NAME	RECREATIONAL USE	FISHABLE USE	PUBLIC WATER SUPPLY	AQUATIC LIFE USE	ALGAE	AMMONIA	CHLORIDE	DIOXIN (WATER)	DISSOLVED OXYGEN	E. COLI	FREE CYANIDE	IMPAIRED BIOTIC COMMUNITIES	NUTRIENTS	OIL AND GREASE	PCBS (FISH TISSUE)	PCBS (WATER)	PESTICIDES	PH	PHOSPHORUS	SILTATION	SULFATE	TASTE AND ODOR	TOTAL MERCURY (FISH TISSUE)	TOTAL MERCURY (WATER)
GREAT MIAMI	05080003030020	WAYNE CO	ING0332_02	NOLANDS FORK	4A	3		2						4A														
GREAT MIAMI	05080003030020	WAYNE CO	ING0332_T1011	FOUNTAIN CREEK	3	3		2																				
GREAT MIAMI	05080003030020	WAYNE CO	ING0332_T1012	KNOLLENBERG DITCH	3	3		2																				
GREAT MIAMI	05080003030030	WAYNE CO	ING0333_01	NOLANDS FORK	4A	3		5A						4A		5A												
GREAT MIAMI	05080003030030	WAYNE CO	ING0333_T1012	WEBSTER CREEK	3	3		5A								5A												
GREAT MIAMI	05080003030030	WAYNE CO	ING0333_T1013	WEB BRANCH	3	3		5A								5A												
GREAT MIAMI	05080003030030	WAYNE CO	ING0333_T1014	SINGLE CREEK	3	3		5A								5A												
GREAT MIAMI	05080003030030	WAYNE CO	ING0333_T1015	LONG CREEK	3	3		5A								5A												
GREAT MIAMI	05080003030030	WAYNE CO	ING0333_T1016	CAIN DITCH	3	3		5A								5A												
GREAT MIAMI	05080003030030	WAYNE CO	ING0333_T1017	RICH CREEK	3	3		5A								5A												
GREAT MIAMI	05080003030030	WAYNE CO	ING0333_T1018	FORK CREEK	3	3		5A								5A												
GREAT MIAMI	050800030303	WAYNE CO	ING0333_T1018A	FORK CREEK - UNNAMED TRIBUTARY	3	3		3																				
GREAT MIAMI	05080003030030	WAYNE CO	ING0333_T1019	NOLANDS FORK-UNNAMED TRIBUTARY	3	3		5A								5A												
GREAT MIAMI	05080003030030	WAYNE CO	ING0333_T1020	GEPHART DITCH	3	3		5A								5A												
GREAT MIAMI	05080003030030	WAYNE CO	ING0333_T1021	CROWN CREEK	3	3		5A								5A												
GREAT MIAMI	05080003030040	WAYNE CO	ING0334_01	NOLANDS FORK	4A	2		2						4A														
GREAT MIAMI	050800030304	WAYNE CO	ING0334_T1001	COLD RUN	3	3		3																				
GREAT MIAMI	050800030304	WAYNE CO	ING0334_T1002	SNOW RUN	3	3		3																				
GREAT MIAMI	05080003030040	WAYNE CO	ING0334_T1003	CENTER RUN	3	2		2																				
GREAT MIAMI	05080003030040	WAYNE CO	ING0334_T1004	POINT RUN	3	2		2																				
GREAT MIAMI	05080003030040	WAYNE CO	ING0334_T1005	BRYANT CREEK	3	2		2																				
GREAT MIAMI	050800030304	WAYNE CO	ING0334_T1006	ICE BROOK	3	3		3																				
GREAT MIAMI	050800030304	WAYNE CO	ING0334_T1007	NOLANDS FORK - UNNAMED TRIBUTARY	3	3		3																				
GREAT MIAMI	050800030304	WAYNE CO	ING0334_T1008	MIDDLE RUN	3	3		3																				
GREAT MIAMI	05080003030040	WAYNE CO	ING0334_T1009	CENTRUM RUN	3	2		2																				
GREAT MIAMI	050800030304	WAYNE CO	ING0334_T1010	SLEET BROOK	3	3		3																				
GREAT MIAMI	050800030304	WAYNE CO	ING0334_T1011	NOLANDS FORK - UNNAMED TRIBUTARY	3	3		3																				
GREAT MIAMI	050800030304	WAYNE CO	ING0334_T1012	NOLANDS FORK - UNNAMED TRIBUTARY	3	3		3																				
GREAT MIAMI	05080003030040	WAYNE CO	ING0334_T1013	CENTRAL RUN	3	2		2																				
GREAT MIAMI	05080003030040	WAYNE CO	ING0334_T1014	WARM RUN	3	2		2																				
GREAT MIAMI	050800030304	WAYNE CO	ING0334_T1015	NOLANDS FORK - UNNAMED TRIBUTARY	3	3		3																				
GREAT MIAMI	050800030103	FAYETTE CO	ING0335_01	NOLANDS FORK	4A	2		3						4A														
GREAT MIAMI	050800030305	WAYNE CO	ING0335_T1003	BUTLERS CREEK	3	3		3																				
GREAT MIAMI	050800030305	WAYNE CO	ING0335_T1004	BUTLERS CREEK - UNNAMED TRIBUTARY	3	3		3																				
GREAT MIAMI	050800030305	WAYNE CO	ING0335_T1005	BUTLERS CREEK - UNNAMED TRIBUTARY	3	3		3																				
GREAT MIAMI	050800030305	WAYNE CO	ING0335_T1006	BUTLERS CREEK - UNNAMED TRIBUTARY	3	3		3																				

BASIN	HYDROLOGIC UNIT CODE	COUNTY	AUID	WATER_NAME	RECREATIONAL USE	FISHABLE USE	PUBLIC WATER SUPPLY	AQUATIC LIFE USE	ALGAE	AMMONIA	CHLORIDE	DIOXIN (WATER)	DISSOLVED OXYGEN	E. COLI	FREE CYANIDE	IMPAIRED BIOTIC COMMUNITIES	NUTRIENTS	OIL AND GREASE	PCBS (FISH TISSUE)	PCBS (WATER)	PESTICIDES	PH	PHOSPHORUS	SILTATION	SULFATE	TASTE AND ODOR	TOTAL MERCURY (FISH TISSUE)	TOTAL MERCURY (WATER)
GREAT MIAMI	050800030305	WAYNE CO	ING0335_T1007	BUTLERS CREEK - UNNAMED TRIBUTARY	3	3		3																				
GREAT MIAMI	050800030305	WAYNE CO	ING0335_T1008	BUTLERS CREEK - UNNAMED TRIBUTARY	3	3		3																				
GREAT MIAMI	050800030305	WAYNE CO	ING0335_T1009	BUTLERS CREEK - UNNAMED TRIBUTARY	3	3		3																				
GREAT MIAMI	050800030305	WAYNE CO	ING0335_T1010	BUTLERS CREEK - UNNAMED TRIBUTARY	3	3		3																				
GREAT MIAMI	05080003030050	FAYETTE CO	ING0335_T1011	BUTLERS CREEK-UNNAMED TRIBUTARY	3	3		2																				
GREAT MIAMI	050800030305	FAYETTE CO	ING0335_T1012	NOLANDS FORK - UNNAMED TRIBUTARY	3	3		3																				
GREAT MIAMI	05080003040010	FAYETTE CO	ING0341_01	WHITEWATER RIVER	2	5B		2																		5B		
GREAT MIAMI	05080003040020	FAYETTE CO	ING0341_02	LICK CREEK	2	3		2																				
GREAT MIAMI	050800030401	FAYETTE CO	ING0341_02A	LICK CREEK - UNNAMED TRIBUTATRY	3	3		3																				
GREAT MIAMI	050800030401	FAYETTE CO	ING0341_03	LICK CREEK	3	3		3																				
GREAT MIAMI	050800030401	FAYETTE CO	ING0341_T1009	WHITEWATER RIVER -UNNAMED TRIBUTARY	3	3		3																				
GREAT MIAMI	050800030401	FAYETTE CO	ING0341_T1010	WHITEWATER RIVER - UNNAMED TRIBUTARY	3	3		3																				
GREAT MIAMI	050800030401	FAYETTE CO	ING0341_T1011	LICK CREEK - UNNAMED TRIBUTARY	3	3		3																				
GREAT MIAMI	05080003040050	FAYETTE CO	ING0342_T1001	WILLIAMS CREEK - UNNAMED TRIBUTARY	3	3		2																				
GREAT MIAMI	050800030402	FAYETTE CO	ING0342_T1002	WILLIAMS CREEK - UNNAMED TRIBUTARY	3	3		3																				
GREAT MIAMI	05080003040050	FAYETTE CO	ING0342_T1003	BRUSHY FORK	3	3		2																				
GREAT MIAMI	05080003040060	FAYETTE CO	ING0343_01	WILLIAMS CREEK	4A	3		2						4A														
GREAT MIAMI	050800030201	FAYETTE CO	ING0343_02	LITTLE WILLIAMS CREEK	4A	3		2						4A														
GREAT MIAMI	05080003040060	FAYETTE CO	ING0343_T1010	WILLIAMS CREEK-UNNAMED TRIBUTARY	3	3		2																				
GREAT MIAMI	050800030403	FAYETTE CO	ING0343_T1011	WILLIAMS CREEK - UNNAMED TRIBUTARY	3	3		3																				
GREAT MIAMI	050800030403	FAYETTE CO	ING0343_T1012	WILLIAMS CREEK - UNNAMED TRIBUTARY	3	3		3																				
GREAT MIAMI	050800030403	FAYETTE CO	ING0343_T1013	WILLIAMS CREEK - UNNAMED TRIBUTARY	3	3		3																				
GREAT MIAMI	050800030403	FAYETTE CO	ING0343_T1014	WILLIAMS CREEK - UNNAMED TRIBUTARY	3	3		3																				
GREAT MIAMI	050800030403	FAYETTE CO	ING0343_T1015	WILLIAMS CREEK - UNNAMED TRIBUTARY	3	3		3																				
GREAT MIAMI	050800030403	FAYETTE CO	ING0343_T1016	WILLIAMS CREEK - UNNAMED TRIBUTARY	3	3		3																				
GREAT MIAMI	050800030403	FAYETTE CO	ING0343_T1017	WILLIAMS CREEK - UNNAMED TRIBUTARY	3	3		3																				
GREAT MIAMI	050800030403	FAYETTE CO	ING0343_T1018	LITTLE WILLIAMS CREEK - UNNAMED TRIBUTARY	3	3		3																				
GREAT MIAMI	050800030403	FAYETTE CO	ING0343_T1020	LITTLE WILLIAMS CREEK - UNNAMED TRIBUTARY	3	3		3																				
GREAT MIAMI	05080003040010	FAYETTE CO	ING0344_01	WHITEWATER RIVER	2	5B		2																		5B		
GREAT MIAMI	05080003040030	FAYETTE CO	ING0344_T1010	WHITEWATER RIVER-UNNAMED TRIBUTARY	2	3		2																				
GREAT MIAMI	050800030404	FAYETTE CO	ING0344_T1011	WHITEWATER RIVER	3	3		3																				
GREAT MIAMI	05080003040040	FAYETTE CO	ING0344_T1012	VILLAGE CREEK	3	3		2																				
GREAT MIAMI	05080003040040	FAYETTE CO	ING0344_T1013	FISHERS CREEK	3	3		2																				
GREAT MIAMI	050800030404	FAYETTE CO	ING0344_T1014	WHITEWATER RIVER - UNNAMED TRIBUTARY	3	3		3																				
GREAT MIAMI	050800030404	FAYETTE CO	ING0344_T1015	WHITEWATER RIVER - UNNAMED TRIBUTARY	3	3		3																				
GREAT MIAMI	05080003040050	FAYETTE CO	ING0345_01	WILLIAMS CREEK	3	2		2											5B									

BASIN	HYDROLOGIC UNIT CODE	COUNTY	AUID	WATER_NAME	RECREATIONAL USE	FISHABLE USE	PUBLIC WATER SUPPLY	AQUATIC LIFE USE	ALGAE	AMMONIA	CHLORIDE	DIOXIN (WATER)	DISSOLVED OXYGEN	E. COLI	FREE CYANIDE	IMPAIRED BIOTIC COMMUNITIES	NUTRIENTS	OIL AND GREASE	PCBS (FISH TISSUE)	PCBS (WATER)	PESTICIDES	PH	PHOSPHORUS	SILTATION	SULFATE	TASTE AND ODOR	TOTAL MERCURY (FISH TISSUE)	TOTAL MERCURY (WATER)
GREAT MIAMI	05080003040080	FAYETTE CO	ING0345_T1001	FALL CREEK	3	3		2																				
GREAT MIAMI	050800030403	FAYETTE CO	ING0345_T1002	WHITEWATER RIVER - UNNAMED TRIBUTARY	3	3		3																				
GREAT MIAMI	050800030405	FAYETTE CO	ING0345_T1003	POT CREEK	3	3		3																				
GREAT MIAMI	05080003040080	FAYETTE CO	ING0345_T1004	WILSON CREEK	3	3		2																				
GREAT MIAMI	05080003040100	FAYETTE CO	ING0346_01	GARRISON CREEK, SOUTH BRANCH	2	3		2																				
GREAT MIAMI	05080003040100	FAYETTE CO	ING0346_02	GARRISON CREEK, NORTH BRANCH	2	3		2																				
GREAT MIAMI	050800030406	FAYETTE CO	ING0346_03	GARRISON CREEK	3	3		3																				
GREAT MIAMI	050800030406	FAYETTE CO	ING0346_T1002	GARRISON CREEK, SOUTH BRANCH - UNNAMED TRIBUTARY	3	3		3																				
GREAT MIAMI	050800030406	FAYETTE CO	ING0346_T1003	GARRISON CREEK, SOUTH BRANCH - UNNAMED TRIBUTARY	3	3		3																				
GREAT MIAMI	050800030406	FAYETTE CO	ING0346_T1003A	GARRISON CREEK, SOUTH BRANCH - UNNAMED TRIBUTARY	3	3		3																				
GREAT MIAMI	05080003040100	FAYETTE CO	ING0346_T1004	OWL CREEK	2	3		2																				
GREAT MIAMI	050800030406	FAYETTE CO	ING0346_T1005	GARRISON CREEK, SOUTH BRANCH - UNNAMED TRIBUTARY	3	3		3																				
GREAT MIAMI	050800030406	FAYETTE CO	ING0346_T1006	GARRISON CREEK, NORTH BRANCH - UNNAMED TRIBUTARY	3	3		3																				
GREAT MIAMI	050800030406	FAYETTE CO	ING0346_T1007	GARRISON CREEK, NORTH BRANCH - UNNAMED TRIBUTARY	3	3		3																				
GREAT MIAMI	050800030406	FAYETTE CO	ING0346_T1008	GARRISON CREEK - UNNAMED TRIBUTARY	3	3		3																				
GREAT MIAMI	05080003040120	FAYETTE CO	ING0347_02	SANES CREEK	3	3		2																				
GREAT MIAMI	05080003040120	FRANKLIN CO	ING0347_03	SANES CREEK	3	3		2																				
GREAT MIAMI	050800030407	FAYETTE CO	ING0347_T1001	SANES CREEK - UNNAMED TRIBUTARY	3	3		3																				
GREAT MIAMI	050800030407	FAYETTE CO	ING0347_T1002	SANES CREEK - UNNAMED TRIBUTARY	3	3		3																				
GREAT MIAMI	050800030407	FAYETTE CO	ING0347_T1003	SANES CREEK - UNNAMED TRIBUTARY	3	3		3																				
GREAT MIAMI	050800030407	FRANKLIN CO	ING0347_T1004	SANES CREEK - UNNAMED TRIBUTARY	3	3		3																				
GREAT MIAMI	05080003040120	FRANKLIN CO	ING0347_T1005	DRY BRANCH	3	3		2																				
GREAT MIAMI	05080003040120	FRANKLIN CO	ING0347_T1006	LITTLE SANES CREEK	3	3		2																				
GREAT MIAMI	05080003040090	FAYETTE CO	ING0348_01	WHITEWATER RIVER	2	5B		2											5B									
GREAT MIAMI	05080003040110	FRANKLIN CO	ING0348_02	WHITEWATER RIVER	2	5B		2											5B									
GREAT MIAMI	050800030408	FRANKLIN CO	ING0348_02A	WHITEWATER RIVER- UNNAMED TRIBUTARY	3	3		3																				
GREAT MIAMI	05080003040130	FRANKLIN CO	ING0348_03	WHITEWATER RIVER	2	5B		2											5B									
GREAT MIAMI	05080003040130	FRANKLIN CO	ING0348_04	WHITEWATER CANAL	5A	3		2						5A														
GREAT MIAMI	050800030408	FAYETTE CO	ING0348_T1001	WHITEWATER RIVER - UNNAMED TRIBUTARY	3	3		3																				
GREAT MIAMI	050800030408	FAYETTE CO	ING0348_T1001A	WHITEWATER RIVER - UNNAMED TRIBUTARY	3	3		3																				
GREAT MIAMI	05080003040090	FAYETTE CO	ING0348_T1003	BEAR CREEK	4A	3		2						4A														
GREAT MIAMI	05080003040110	FRANKLIN CO	ING0348_T1004	SAYERS BRANCH	3	3		2																				
GREAT MIAMI	05080003040110	FRANKLIN CO	ING0348_T1005	WHITEWATER RIVER-UNNAMED TRIBUTARY	3	3		2																				
GREAT MIAMI	050800030408	FRANKLIN CO	ING0348_T1006	WHITEWATER RIVER - UNNAMED TRIBUTARY	3	3		3																				
GREAT MIAMI	05080003040130	FRANKLIN CO	ING0348_T1007	SILLIMANS CREEK	3	3		2																				
GREAT MIAMI	050800030408	FRANKLIN CO	ING0348_T1008	WHITEWATER RIVER - UNNAMED TRIBUTARY	3	3		3																				

BASIN	HYDROLOGIC UNIT CODE	COUNTY	AUID	WATER_NAME	RECREATIONAL USE	FISHABLE USE	PUBLIC WATER SUPPLY	AQUATIC LIFE USE	ALGAE	AMMONIA	CHLORIDE	DIOXIN (WATER)	DISSOLVED OXYGEN	E. COLI	FREE CYANIDE	IMPAIRED BIOTIC COMMUNITIES	NUTRIENTS	OIL AND GREASE	PCBS (FISH TISSUE)	PCBS (WATER)	PESTICIDES	PH	PHOSPHORUS	SILTATION	SULFATE	TASTE AND ODOR	TOTAL MERCURY (FISH TISSUE)	TOTAL MERCURY (WATER)
GREAT MIAMI	05080003050010	DECATUR CO	ING0351_01	SALT CREEK	2	3		2																				
GREAT MIAMI	05080003050010	DECATUR CO	ING0351_T1001	SALT CREEK - UNNAMED TRIBUTARY	2	3		2																				
GREAT MIAMI	05080003050010	DECATUR CO	ING0351_T1002	SALT CREEK - UNNAMED TRIBUTARY	2	3		2																				
GREAT MIAMI	050800030501	DECATUR CO	ING0351_T1003	SALT CREEK - UNNAMED TRIBUTARY	3	3		3																				
GREAT MIAMI	05080003050020	DECATUR CO	ING0352_01	SALT CREEK	5A	2		5A					5A	5A														
GREAT MIAMI	050800030501	FRANKLIN CO	ING0352_01A	SALT CREEK - UNNAMED TRIBUTARY	3	3		3																				
GREAT MIAMI	050800030502	DECATUR CO	ING0352_T1001	SALT CREEK - UNNAMED TRIBUTARY	3	3		3																				
GREAT MIAMI	050800030502	DECATUR CO	ING0352_T1002	SALT CREEK - UNNAMED TRIBUTARY	3	3		3																				
GREAT MIAMI	05080003050030	DECATUR CO	ING0352_T1003	RIGHTHAND FORK SALT CREEK	2	2		2																				
GREAT MIAMI	050800030502	DECATUR CO	ING0352_T1004	RIGHTHAND FORK SALT CREEK - UNNAMED TRIBUTARY	3	3		3																				
GREAT MIAMI	050800030502	DECATUR CO	ING0352_T1005	RIGHTAND FORK SALT CREEK - UNNAMED TRIBUTARY	3	3		3																				
GREAT MIAMI	05080003050030	FRANKLIN CO	ING0352_T1006	RIGHTHAND FORK SALT CREEK	2	2		2																				
GREAT MIAMI	050800030502	FRANKLIN CO	ING0352_T1007	SALT CREEK - UNNAMED TRIBUTARY	3	3		3																				
GREAT MIAMI	050800030502	FRANKLIN CO	ING0352_T1008	SALT CREEK - UNNAMED TRIBUTARY	3	3		3																				
GREAT MIAMI	050800030502	FRANKLIN CO	ING0352_T1009	SALT CREEK - UNNAMED TRIBUTARY	3	3		3																				
GREAT MIAMI	050800030502	FRANKLIN CO	ING0352_T1010	HAMBURG BRANCH	3	3		3																				
GREAT MIAMI	050800030502	FRANKLIN CO	ING0352_T1011	SALT CREEK - UNNAMED TRIBUTARY	3	3		3																				
GREAT MIAMI	05080003050050	RUSH CO	ING0353_01	BULL FORK	3	3		5A					5A															
GREAT MIAMI	05080003050050	RUSH CO	ING0353_01	BULL FORK	3	3		5A					5A															
GREAT MIAMI	05080003050050	FRANKLIN CO	ING0353_02	BULL FORK	3	3		5A					5A															
GREAT MIAMI	050800030503	FRANKLIN CO	ING0353_02A	BULL FORK - UNNAMED TRIBUTARY	3	3		3																				
GREAT MIAMI	050800030503	RUSH CO	ING0353_T1001	BULL FORK - UNNAMED TRIBUTARY	3	3		3																				
GREAT MIAMI	050800030503	RUSH CO	ING0353_T1002	BULL FORK - UNNAMED TRIBUTARY	3	3		3																				
GREAT MIAMI	050800030503	DECATUR CO	ING0353_T1003	BULL FORK - UNNAMED TRIBUTARY	3	3		3																				
GREAT MIAMI	050800030503	DECATUR CO	ING0353_T1004	BULL FORK - UNNAMED RIBUTARY	3	3		3																				
GREAT MIAMI	05080003050050	FRANKLIN CO	ING0353_T1006	LONG BRANCH	3	3		5A					5A															
GREAT MIAMI	050800030503	FRANKLIN CO	ING0353_T1007	BULL FORK - UNNAMED TRIBUTARY	3	3		3																				
GREAT MIAMI	050800030503	FRANKLIN CO	ING0353_T1008	BULL FORK - UNNAMED TRIBUTARY	3	3		3																				
GREAT MIAMI	05080003050070	FRANKLIN CO	ING0354_01	LITTLE SALT CREEK	2	3		2																				
GREAT MIAMI	05080003050070	FRANKLIN CO	ING0354_02	LITTLE SALT CREEK	2	3		2																				
GREAT MIAMI	050800030504	FRANKLIN CO	ING0354_T1001	LITTLE SALT CREEK - UNNAMED TRIBUTARY	3	3		3																				
GREAT MIAMI	05080003050070	FRANKLIN CO	ING0354_T1002	LITTLE SALT CREEK, SOUTH FORK	3	3		2																				
GREAT MIAMI	05080003050070	FRANKLIN CO	ING0354_T1003	LITTLE SALT CREEK, SOUTH FORK	3	3		2																				
GREAT MIAMI	050800030504	FRANKLIN CO	ING0354_T1004	LITTLE SALT CREEK, SOUTH FORK - UNNAMED TRIBUTARY	3	3		3																				
GREAT MIAMI	050800030504	FRANKLIN CO	ING0354_T1005	LITTLE SALT CREEK, SOUTH FORK - UNNAMED TRIBUTARY	3	3		3																				
GREAT MIAMI	05080003050080	FRANKLIN CO	ING0355_01	SALT CREEK	2	3		2																				
GREAT MIAMI	05080003050040	FRANKLIN CO	ING0355_T1001	HARVEY BRANCH	3	3		2																				

BASIN	HYDROLOGIC UNIT CODE	COUNTY	AUID	WATER_NAME	RECREATIONAL USE	FISHABLE USE	PUBLIC WATER SUPPLY	AQUATIC LIFE USE	ALGAE	AMMONIA	CHLORIDE	DIOXIN (WATER)	DISSOLVED OXYGEN	E. COLI	FREE CYANIDE	IMPAIRED BIOTIC COMMUNITIES	NUTRIENTS	OIL AND GREASE	PCBS (FISH TISSUE)	PCBS (WATER)	PESTICIDES	PH	PHOSPHORUS	SILTATION	SULFATE	TASTE AND ODOR	TOTAL MERCURY (FISH TISSUE)	TOTAL MERCURY (WATER)
GREAT MIAMI	05080003050040	FRANKLIN CO	ING0355_T1002	HARVEY BRANCH	3	3		2																				
GREAT MIAMI	050800030505	FRANKLIN CO	ING0355_T1003	HARVEY BRANCH - UNNAMED TRIBUTARY	3	3		3																				
GREAT MIAMI	050800030505	FRANKLIN CO	ING0355_T1004	BACHELORS RUN	3	3		3																				
GREAT MIAMI	050800030505	FRANKLIN CO	ING0355_T1005	MARLIN BRANCH	3	3		3																				
GREAT MIAMI	05080003050060	FRANKLIN CO	ING0355_T1006	FREMONT BRANCH	3	3		2																				
GREAT MIAMI	050800030505	FRANKLIN CO	ING0355_T1007	DODSON BRANCH	3	3		3																				
GREAT MIAMI	05080003050060	FRANKLIN CO	ING0355_T1008	WHISTLE CREEK	3	3		2																				
GREAT MIAMI	050800030505	FRANKLIN CO	ING0355_T1009	SALT CREEK - UNNAMED TRIBUTARY	3	3		3																				
GREAT MIAMI	050800030505	FRANKLIN CO	ING0355_T1010	SALT CREEK - UNNAMED TRIBUTARY	3	3		3																				
GREAT MIAMI	05080003060030	DEARBORN CO	ING0361_02	PIPE CREEK	3	3		2																				
GREAT MIAMI	050800030601	RIPLEY CO	ING0361_T1003	PIPE CREEK - UNNAMED TRIBUTARY	3	3		3																				
GREAT MIAMI	050800030601	RIPLEY CO	ING0361_T1004	PIPE CREEK - UNNAMED TRIBUTARY	3	3		3																				
GREAT MIAMI	050800030601	RIPLEY CO	ING0361_T1005	PIPE CREEK - UNNAMED TRIBUTARY	3	3		3																				
GREAT MIAMI	050800030601	RIPLEY CO	ING0361_T1005A	PIPE CREEK - UNNAMED TRIBUTARY	3	3		3																				
GREAT MIAMI	050800030601	RIPLEY CO	ING0361_T1005B	PIPE CREEK - UNNAMED TRIBUTARY	3	3		3																				
GREAT MIAMI	050800030601	RIPLEY CO	ING0361_T1006	PIPE CREEK - UNNAMED TRIBUTARY	3	3		3																				
GREAT MIAMI	050800030601	RIPLEY CO	ING0361_T1006A	PIPE CREEK - UNNAMED TRIBUTARY	3	3		3																				
GREAT MIAMI	050800030601	RIPLEY CO	ING0361_T1007	PIPE CREEK - UNNAMED TRIBUTARY	3	3		3																				
GREAT MIAMI	050800030601	RIPLEY CO	ING0361_T1008	PIPE CREEK - UNNAMED TRIBUTARY	3	3		3																				
GREAT MIAMI	050800030601	FRANKLIN CO	ING0361_T1009	PIPE CREEK - UNNAMED TRIBUTARY	3	3		3																				
GREAT MIAMI	05080003060050	FRANKLIN CO	ING0362_02	CLEAR FORK	3	3		2																				
GREAT MIAMI	050800030602	FRANKLIN CO	ING0362_02A	CLEAR CREEK - UNNAMED TRIBUTARY	3	3		3																				
GREAT MIAMI	050800030602	FRANKLIN CO	ING0362_T1002	CLEAR CREEK - UNNAMED TRIBUTARY	3	3		3																				
GREAT MIAMI	050800030602	RIPLEY CO	ING0362_T1003	CLEAR CREEK - UNNAMED TRIBUTARY	3	3		3																				
GREAT MIAMI	050800030602	FRANKLIN CO	ING0362_T1004	CLEAR CREEK - UNNAMED TRIBUTARY	3	3		3																				
GREAT MIAMI	050800030602	FRANKLIN CO	ING0362_T1005	CLEAR CREEK - UNNAMED TRIBUTARY	3	3		3																				
GREAT MIAMI	050800030602	FRANKLIN CO	ING0362_T1006	CLEAR CREEK - UNNAMED TRIBUTARY	3	3		3																				
GREAT MIAMI	050800030603	FAYETTE CO	ING0363_01	DUCK CREEK	3	3		3																				
GREAT MIAMI	05080003060010	FRANKLIN CO	ING0363_02	DUCK CREEK	2	3		2																				
GREAT MIAMI	050800030603	FAYETTE CO	ING0363_T1001	DUCK CREEK - UNNAMED TRIBUTARY	3	3		3																				
GREAT MIAMI	050800030603	FRANKLIN CO	ING0363_T1002	DUCK CREEK - UNNAMED TRIBUTARY	3	3		3																				
GREAT MIAMI	050800030603	FRANKLIN CO	ING0363_T1003	DUCK CREEK - UNNAMED TRIBUTARY	3	3		3																				
GREAT MIAMI	050800030603	FRANKLIN CO	ING0363_T1004	DUCK CREEK - UNNAMED TRIBUTARY	3	3		3																				
GREAT MIAMI	050800030603	FRANKLIN CO	ING0363_T1005	DUCK CREEK - UNNAMED TRIBUTARY	3	3		3																				
GREAT MIAMI	050800030603	FRANKLIN CO	ING0363_T1006	DUCK CREEK - UNNAMED TRIBUTARY	3	3		3																				
GREAT MIAMI	050800030603	FRANKLIN CO	ING0363_T1007	DUCK CREEK - UNNAMED TRIBUTARY	3	3		3																				

BASIN	HYDROLOGIC UNIT CODE	COUNTY	AUID	WATER_NAME	RECREATIONAL USE	FISHABLE USE	PUBLIC WATER SUPPLY	AQUATIC LIFE USE	ALGAE	AMMONIA	CHLORIDE	DIOXIN (WATER)	DISSOLVED OXYGEN	E. COLI	FREE CYANIDE	IMPAIRED BIOTIC COMMUNITIES	NUTRIENTS	OIL AND GREASE	PCBS (FISH TISSUE)	PCBS (WATER)	PESTICIDES	PH	PHOSPHORUS	SILTATION	SULFATE	TASTE AND ODOR	TOTAL MERCURY (FISH TISSUE)	TOTAL MERCURY (WATER)
GREAT MIAMI	05080003060010	FRANKLIN CO	ING0363_T1008	JIM RUN	5A	3		2						5A														
GREAT MIAMI	050800030603	FRANKLIN CO	ING0363_T1009	DUCK CREEK - UNNAMED TRIBUTARY	3	3		3																				
GREAT MIAMI	05080003060010	FRANKLIN CO	ING0363_T1010	LITTLE DUCK CREEK	2	3		2																				
GREAT MIAMI	05080003060040	FRANKLIN CO	ING0364_01	PIPE CREEK	5A	3		2						5A														
GREAT MIAMI	050800030604	FRANKLIN CO	ING0364_T1001	PIPE CREEK - UNNAMED TRIBUTARY	3	3		3																				
GREAT MIAMI	050800030604	FRANKLIN CO	ING0364_T1002	RUSSELL BRANCH	3	3		3																				
GREAT MIAMI	05080003060060	FRANKLIN CO	ING0364_T1003	WALNUT FORK	5A	3		2						5A														
GREAT MIAMI	050800030604	FRANKLIN CO	ING0364_T1004	INDIAN CREEK	3	3		3																				
GREAT MIAMI	050800030604	FRANKLIN CO	ING0364_T1005	DEER CREEK	3	3		3																				
GREAT MIAMI	05080003060060	FRANKLIN CO	ING0364_T1006	TRACE BRANCH	3	3		2																				
GREAT MIAMI	050800030604	FRANKLIN CO	ING0364_T1007	PIPE CREEK - UNNAMED TRIBUTARY	3	3		3																				
GREAT MIAMI	050800030604	FRANKLIN CO	ING0364_T1008	SILVER CREEK	3	3		3																				
GREAT MIAMI	05080003060080	FRANKLIN CO	ING0365_01	WHITEWATER RIVER	2	2		3											5B									
GREAT MIAMI	05080003060020	FRANKLIN CO	ING0365_02	WHITEWATER CANAL	5A	3		2						5A														
GREAT MIAMI	05080003060020	FRANKLIN CO	ING0365_02	WHITEWATER CANAL	3	3		2											5B									
GREAT MIAMI	050800030605	FRANKLIN CO	ING0365_T1001	WHITEWATER RIVER - UNNAMED TRIBUTARY	3	3		3																				
GREAT MIAMI	05080003060080	FRANKLIN CO	ING0365_T1002	SNAIL CREEK	2	3		3																				
GREAT MIAMI	05080003060080	FRANKLIN CO	ING0365_T1003	MCCARTY'S RUN	2	3		3																				
GREAT MIAMI	05080003060080	FRANKLIN CO	ING0365_T1004	BUTLERS RUN	2	3		3																				
GREAT MIAMI	050800030605	FRANKLIN CO	ING0365_T1005	WHITEWATER CANAL - UNNAMED TRIBUTARY	3	3		3																				
GREAT MIAMI	050800030605	FRANKLIN CO	ING0365_T1006	WHITEWATER CANAL - UNNAMED TRIBUTARY	3	3		3																				
GREAT MIAMI	050800030605	FRANKLIN CO	ING0365_T1007	GOOSE CREEK	3	3		3																				
GREAT MIAMI	05080003060070	FRANKLIN CO	ING0365_T1008	YELLOW BANK CREEK	3	2		3																				
GREAT MIAMI	050800030605	FRANKLIN CO	ING0365_T1009	WHITEWATER CANAL - UNNAMED TRIBUTARY	3	3		3																				
GREAT MIAMI	05080003070030	WAYNE CO	ING0371_01	WHITEWATER RIVER, MIDDLE FORK OF EAST FORK	3	2		2																				
GREAT MIAMI	050800030701	RANDOLPH CO	ING0371_T1001	HORN DITCH	3	3		3																				
GREAT MIAMI	050800030701	RANDOLPH CO	ING0371_T1002	WHITEWATER RIVER, MIDDLE FORK OF EAST FORK - UNNAMED TRIBUTA	3	3		3																				
GREAT MIAMI	050800030701	RANDOLPH CO	ING0371_T1003	WHITEWATER RIVER, MIDDLE FORK OF EAST FORK - UNNAMED TRIBUTA	3	3		3																				
GREAT MIAMI	050800030701	WAYNE CO	ING0371_T1004	GRAY BROOK	3	3		3																				
GREAT MIAMI	050800030701	WAYNE CO	ING0371_T1005	WHITEWATER RIVER, MIDDLE FORK OF EAST FORK - UNNAMED TRIBUTA	3	3		3																				
GREAT MIAMI	050800030701	WAYNE CO	ING0371_T1006	BETHEL CREEK	3	3		3																				
GREAT MIAMI	050800030701	WAYNE CO	ING0371_T1007	WHITE CREEK	3	3		3																				
GREAT MIAMI	050800030701	WAYNE CO	ING0371_T1008	MIDDLE BROOK	3	3		3																				
GREAT MIAMI	05080003070040	WAYNE CO	ING0373_01	MIDDLE FORK EAST FORK WHITEWATER RIVER (UPSTREAM)	4A	2		2						4A														
GREAT MIAMI	050800030703	WAYNE CO	ING0373_01A	BORO BROOK	3	3		3																				
GREAT MIAMI	05080003070040	WAYNE CO	ING0373_02	MIDDLE FORK EAST FORK WHITEWATER RIVER (DOWNSTREAM)	4A	2		2						4A														

BASIN	HYDROLOGIC UNIT CODE	COUNTY	AUID	WATER_NAME	RECREATIONAL USE	FISHABLE USE	PUBLIC WATER SUPPLY	AQUATIC LIFE USE	ALGAE	AMMONIA	CHLORIDE	DIOXIN (WATER)	DISSOLVED OXYGEN	E. COLI	FREE CYANIDE	IMPAIRED BIOTIC COMMUNITIES	NUTRIENTS	OIL AND GREASE	PCBS (FISH TISSUE)	PCBS (WATER)	PESTICIDES	PH	PHOSPHORUS	SILTATION	SULFATE	TASTE AND ODOR	TOTAL MERCURY (FISH TISSUE)	TOTAL MERCURY (WATER)
GREAT MIAMI	050800030703	WAYNE CO	ING0373_02B	WHITEWATER RIVER, MIDDLE FORK OF EAST FORK-UNNAMED TRIBUTARY	3	3		3																				
GREAT MIAMI	050800030703	WAYNE CO	ING0373_02C	WHITEWATER RIVER, MIDDLE FORK OF EAST FORK-UNNAMED TRIBUTARY	3	3		3																				
GREAT MIAMI	050800030703	WAYNE CO	ING0373_T1013	MUD CREEK (OHIO)	3	3		3																				
GREAT MIAMI	05080003070040	WAYNE CO	ING0373_T1014	EVANS CREEK	3	3		3																				
GREAT MIAMI	05080003070040	WAYNE CO	ING0373_T1015	MIDDLE FORK EAST FORK WHITEWATER RIVER-UNNAMED TRIBUTARIES	3	3		3																				
GREAT MIAMI	05080003070040	WAYNE CO	ING0373_T1016	WHITEWATER RIVER, MIDDLE FORK OF EAST FORK-UNNAMED TRIBUTARY	3	3		3																				
GREAT MIAMI	05080003070040	WAYNE CO	ING0373_T1017	WHITEWATER RIVER, MIDDLE FORK OF EAST FORK - UNNAMED TRIBUTARY	3	3		3																				
GREAT MIAMI	05080003070040	WAYNE CO	ING0373_T1018	MIDDLE FORK EAST FORK WHITEWATER RIVER-UNNAMED TRIBUTARY	3	3		3																				
GREAT MIAMI	05080003070020	WAYNE CO	ING0374_02	WHITEWATER RIVER, EAST FORK	3	2		3																				
GREAT MIAMI	05080003070020	WAYNE CO	ING0374_T1008	WHITEWATER RIVER, EAST FORK - UNNAMED TRIBUTARY	3	3		2																				
GREAT MIAMI	05080003070020	WAYNE CO	ING0374_T1009	WHITEWATER RIVER, EAST FORK - UNNAMED TRIBUTARY	3	3		2																				
GREAT MIAMI	05080003070020	WAYNE CO	ING0374_T1010	WHITEWATER RIVER, EAST FORK - UNNAMED TRIBUTARY	3	3		2																				
GREAT MIAMI	050800030704	WAYNE CO	ING0374_T1011	WHITEWATER RIVER, EAST FORK - UNNAMED TRIBUTARY	3	3		3																				
GREAT MIAMI	050800030704	WAYNE CO	ING0374_T1012	WHITEWATER RIVER, EAST FORK - UNNAMED TRIBUTARY	3	3		3																				
GREAT MIAMI	050800030705	WAYNE CO	ING0375_02	WHITEWATER RIVER, WEST FORK OF EAST FORK	4A	2		2						4A														
GREAT MIAMI	050800030705	WAYNE CO	ING0375_03	WHITEWATER RIVER, WEST FORK OF EAST FORK (RICHMOND, IN)	3	2		3																				
GREAT MIAMI	050800030705	WAYNE CO	ING0375_T1011	ADDLEMAN DITCH	3	2		3																				
GREAT MIAMI	050800030705	WAYNE CO	ING0375_T1012	VERNON BROOK	3	2		3																				
GREAT MIAMI	050800030705	WAYNE CO	ING0375_T1013	LAND DRAIN	3	2		3																				
GREAT MIAMI	050800030705	WAYNE CO	ING0375_T1013A	LAND DRAIN - UNNAMED TRIBUTARY	3	2		3																				
GREAT MIAMI	050800030705	WAYNE CO	ING0375_T1014	TREE BROOK	3	2		3																				
GREAT MIAMI	050800030705	WAYNE CO	ING0375_T1015	CHESTER CREEK	3	2		3																				
GREAT MIAMI	050800030705	WAYNE CO	ING0375_T1016	FARM CREEK	3	2		2																				
GREAT MIAMI	050800030705	WAYNE CO	ING0375_T1017	WHITEWATER RIVER, WEST FORK OF EAST FORK - UNNAMED TRIBUTARY	3	2		3																				
GREAT MIAMI	050800030705	WAYNE CO	ING0375_T1018	WHITEWATER RIVER, WEST FORK OF EAST FORK - UNNAMED TRIBUTARY	3	2		3																				
GREAT MIAMI	050800030705	WAYNE CO	ING0375_T1019	WHITEWATER RIVER, WEST FORK OF EAST FORK - UNNAMED TRIBUTARY	3	2		3																				
GREAT MIAMI	05080003070070	WAYNE CO	ING0376_01	LICK CREEK	3	3		3																				
GREAT MIAMI	050800030706	WAYNE CO	ING0376_01A	LICK CREEK - UNNAMED TRIBUTARY	3	3		3																				
GREAT MIAMI	05080003070070	WAYNE CO	ING0376_02	LICK CREEK	3	3		2																				
GREAT MIAMI	05080003070070	WAYNE CO	ING0376_T1001	CLEAR CREEK	3	3		3																				
GREAT MIAMI	05080003070070	WAYNE CO	ING0376_T1002	LICK CREEK-UNNAMED TRIBUTARY	3	3		3																				
GREAT MIAMI	05080003070070	WAYNE CO	ING0376_T1003	LICK CREEK-UNNAMED TRIBUTARY	3	3		3																				
GREAT MIAMI	05080003070060	WAYNE CO	ING0377_02	WHITEWATER RIVER, EAST FORK	3	5B		2											5B									
GREAT MIAMI	05080003070060	WAYNE CO	ING0377_03	WHITEWATER RIVER, EAST FORK	5A	3		2						5A														
GREAT MIAMI	05080003070060	WAYNE CO	ING0377_03	WHITEWATER RIVER, EAST FORK	3	5B		2											5B									
GREAT MIAMI	050800030707	WAYNE CO	ING0377_T1004	WHITEWATER RIVER, WEST FORK - UNNAMED TRIBUTARY	3	3		3																				

BASIN	HYDROLOGIC UNIT CODE	COUNTY	AUID	WATER_NAME	RECREATIONAL USE	FISHABLE USE	PUBLIC WATER SUPPLY	AQUATIC LIFE USE	ALGAE	AMMONIA	CHLORIDE	DIOXIN (WATER)	DISSOLVED OXYGEN	E. COLI	FREE CYANIDE	IMPAIRED BIOTIC COMMUNITIES	NUTRIENTS	OIL AND GREASE	PCBS (FISH TISSUE)	PCBS (WATER)	PESTICIDES	PH	PHOSPHORUS	SILTATION	SULFATE	TASTE AND ODOR	TOTAL MERCURY (FISH TISSUE)	TOTAL MERCURY (WATER)
GREAT MIAMI	050800030707	WAYNE CO	ING0377_T1005	WHITEWATER RIVER, WEST FORK - UNNAMED TRIBUTARY	3	3		3																				
GREAT MIAMI	05080003070060	WAYNE CO	ING0377_T1006	WHITEWATER RIVER, WEST FORK - UNNAMED TRIBUTARY	3	5B		2											5B									
GREAT MIAMI	05080003070060	WAYNE CO	ING0377_T1006A	WHITEWATER RIVER, WEST FORK - UNNAMED TRIBUTARY	3	5B		2											5B									
GREAT MIAMI	05080003070060	WAYNE CO	ING0377_T1007	SHORT CREEK	3	5B		2											5B									
GREAT MIAMI	050800030707	WAYNE CO	ING0377_T1008	WHITEWATER RIVER, WEST FORK - UNNAMED TRIBUTARY	3	3		3																				
GREAT MIAMI	05080003070080	WAYNE CO	ING0378_02	ELKHORN CREEK	3	3		3																				
GREAT MIAMI	05080003070080	WAYNE CO	ING0378_03	ELKHORN CREEK	4A	3		2						4A														
GREAT MIAMI	05080003070080	WAYNE CO	ING0378_T1010	ELKHORN CREEK-UNNAMED TRIBUTARY	3	3		3																				
GREAT MIAMI	05080003070080	WAYNE CO	ING0378_T1011	ELKHORN CREEK-UNNAMED TRIBUTARY	3	3		3																				
GREAT MIAMI	05080003070080	WAYNE CO	ING0378_T1012	ELKHORN CREEK-UNNAMED TRIBUTARY	3	3		3																				
GREAT MIAMI	05080003070080	WAYNE CO	ING0378_T1013	TEA CREEK	3	3		3																				
GREAT MIAMI	05080003070080	WAYNE CO	ING0378_T1014	BOSTON CREEK	3	3		2																				
GREAT MIAMI	050800030708	WAYNE CO	ING0378_T1015	ELKHORN CREEK - UNNAMED TRIBUTARY	3	3		3																				
GREAT MIAMI	05080003070080	WAYNE CO	ING0378_T1016	ELKHORN CREEK-UNNAMED TRIBUTARY	3	3		3																				
GREAT MIAMI	05080003070090	WAYNE CO	ING0379_01	WHITEWATER RIVER, EAST FORK	3	2		2																				
GREAT MIAMI	05080003070090	WAYNE CO	ING0379_T1015	WHITE RIVER, EAST FORK-UNNAMED TRIBUTARY	4A	3		2						4A														
GREAT MIAMI	05080003070090	WAYNE CO	ING0379_T1016	WHITE RIVER, EAST FORK-UNNAMED TRIBUTARY	3	3		3																				
GREAT MIAMI	050800030709	WAYNE CO	ING0379_T1017	WHITEWATER RIVER, EAST FORK - UNNAMED TRIBUTARY	3	3		3																				
GREAT MIAMI	05080003070090	WAYNE CO	ING0379_T1018	WHITE RIVER, EAST FORK-UNNAMED TRIBUTARY	3	3		3																				
GREAT MIAMI	05080003070090	WAYNE CO	ING0379_T1019	WHITE RIVER, EAST FORK-UNNAMED TRIBUTARY	3	3		3																				
GREAT MIAMI	05080003070090	UNION CO	ING0379_T1020	SMITH CREEK	3	3		3																				
GREAT MIAMI	05080003070090	WAYNE CO	ING0379_T1021	WHITE RIVER, EAST FORK-UNNAMED TRIBUTARY	3	3		3																				
GREAT MIAMI	05080003070090	WAYNE CO	ING0379_T1022	LOCUST CREEK	3	3		3																				
GREAT MIAMI	05080003070100	UNION CO	ING037A_01	WHITEWATER RIVER, EAST FORK	2	2		2																				
GREAT MIAMI	05080003070100	UNION CO	ING037A_T1001	WHITEWATER RIVER, EAST FORK - UNNAMED TRIBUTARY	3	3		2																				
GREAT MIAMI	05080003070100	UNION CO	ING037A_T1002	WHITEWATER RIVER, EAST FORK - UNNAMED TRIBUTARY	3	3		2																				
GREAT MIAMI	05080003070100	UNION CO	ING037A_T1003	WHITEWATER RIVER, EAST FORK - UNNAMED TRIBUTARY	3	3		2																				
GREAT MIAMI	05080003070100	UNION CO	ING037A_T1004	DEER BRANCH	3	3		2																				
GREAT MIAMI	050800030710	UNION CO	ING037A_T1006	WHITEWATER RIVER, EAST FORK	3	3		3																				
GREAT MIAMI	05080003070100	UNION CO	ING037A_T1007	WHITEWATER RIVER, EAST FORK - UNNAMED TRIBUTARY	3	3		2																				
GREAT MIAMI	05080003070100	UNION CO	ING037A_T1008	WOODS CREEK	3	3		2																				
GREAT MIAMI	05080003070100	UNION CO	ING037A_T1009	CLAY CREEK	3	3		2																				
GREAT MIAMI	05080003070100	UNION CO	ING037A_T1010	WHITEWATER RIVER, EAST FORK - UNNAMED TRIBUTARY	3	3		2																				
GREAT MIAMI	05080003070110	UNION CO	ING037B_01	WHITEWATER RIVER, EAST FORK	2	5B		3											5B									
GREAT MIAMI	05080003070110	FAYETTE CO	ING037B_T1001	SIMPSON CREEK	3	3		2																				
GREAT MIAMI	050800030711	FAYETTE CO	ING037B_T1002	SIMPSON CREEK - UNNAMED TRIBUTARY	3	3		3																				

BASIN	HYDROLOGIC UNIT CODE	COUNTY	AUID	WATER_NAME	RECREATIONAL USE	FISHABLE USE	PUBLIC WATER SUPPLY	AQUATIC LIFE USE	ALGAE	AMMONIA	CHLORIDE	DIOXIN (WATER)	DISSOLVED OXYGEN	E. COLI	FREE CYANIDE	IMPAIRED BIOTIC COMMUNITIES	NUTRIENTS	OIL AND GREASE	PCBS (FISH TISSUE)	PCBS (WATER)	PESTICIDES	PH	PHOSPHORUS	SILTATION	SULFATE	TASTE AND ODOR	TOTAL MERCURY (FISH TISSUE)	TOTAL MERCURY (WATER)
GREAT MIAMI	050800030711	UNION CO	ING037B_T1003	SIMPSON CREEK - UNNAMED TRIBUTARY	3	3		3																				
GREAT MIAMI	050800030711	UNION CO	ING037B_T1004	SIMPSON CREEK - UNNAMED TRIBUTARY	3	3		3																				
GREAT MIAMI	050800030711	FAYETTE CO	ING037B_T1005	SIMPSON CREEK - UNNAMED TRIBUTARY	3	3		3																				
GREAT MIAMI	050800030711	UNION CO	ING037B_T1006	SIMPSON CREEK - UNNAMED TRIBUTARY	3	3		3																				
GREAT MIAMI	050800030711	UNION CO	ING037B_T1007	WHITEWATER RIVER, EAST FORK - UNNAMED TRIBUTARY	3	3		3																				
GREAT MIAMI	050800030711	UNION CO	ING037B_T1008	WHITEWATER RIVER, EAST FORK - UNNAMED TRIBUTARY	3	3		3																				
GREAT MIAMI	050800030711	UNION CO	ING037B_T1009	WHITEWATER RIVER, EAST FORK - UNNAMED TRIBUTARY	3	3		3																				
GREAT MIAMI	05080003070130	UNION CO	ING037C_02	SILVER CREEK	4A	3		2						4A			5A											
GREAT MIAMI	05080003070130	UNION CO	ING037C_03	SILVER CREEK	4A	3		2						4A			5A											
GREAT MIAMI	05080003070140	UNION CO	ING037C_04	SILVER CREEK	3	3		2																				
GREAT MIAMI	05080003070130	UNION CO	ING037C_T1010	SILVER CREEK - UNNAMED TRIBUTARY	4A	3		2						4A														
GREAT MIAMI	05080003070130	UNION CO	ING037C_T1011	SILVER CREEK - UNNAMED TRIBUTARY	4A	3		2						4A														
GREAT MIAMI	05080003070130	UNION CO	ING037C_T1012	SILVER CREEK - UNNAMED TRIBUTARY	4A	3		2						4A														
GREAT MIAMI	05080003070130	UNION CO	ING037C_T1013	WHITEWATER LAKE INLET	4A	3		2						4A														
GREAT MIAMI	05080003070120	UNION CO	ING037D_01	RICHLAND CREEK	3	2		2																				
GREAT MIAMI	050800030713	UNION CO	ING037D_02	RICHLAND CREEK	5A	2		2						5A														
GREAT MIAMI	05080003070120	UNION CO	ING037D_03	WHITEWATER RIVER, EAST FORK	3	5B		2											5B									
GREAT MIAMI	050800030713	UNION CO	ING037D_03A	WHITEWATER RIVER, EAST FORK - UNNAMED TRIBUTARY	3	3		3																				
GREAT MIAMI	050800030713	UNION CO	ING037D_03B	WHITEWATER RIVER, EAST FORK - UNNAMED TRIBUTARY	3	3		3																				
GREAT MIAMI	050800030713	UNION CO	ING037D_03C	WHITEWATER RIVER, EAST FORK - UNNAMED TRIBUTARY	3	3		3																				
GREAT MIAMI	050800030713	UNION CO	ING037D_03D	WHITEWATER RIVER, EAST FORK - UNNAMED TRIBUTARY	3	3		3																				
GREAT MIAMI	050800030713	UNION CO	ING037D_03E	WHITEWATER RIVER, EAST FORK - UNNAMED TRIBUTARY	3	3		3																				
GREAT MIAMI	050800030713	UNION CO	ING037D_03F	WHITEWATER RIVER, EAST FORK - UNNAMED TRIBUTARY	3	3		3																				
GREAT MIAMI	050800030713	UNION CO	ING037D_03G	WHITEWATER RIVER, EAST FORK - UNNAMED TRIBUTARY	3	3		3																				
GREAT MIAMI	050800030713	UNION CO	ING037D_T1001	RICHLAND CREEK - UNNAMED HEADWATER TRIBUTARY	3	3		3																				
GREAT MIAMI	050800030713	UNION CO	ING037D_T1002	RICHLAND CREEK - UNNAMED TRIBUTARY	3	3		3																				
GREAT MIAMI	050800030714	UNION CO	ING037E_05	HANNA CREEK	3	2		3					5A															
GREAT MIAMI	05080003070150	UNION CO	ING037E_06	HANNA CREEK	4A	2		5A					5A	4A														
GREAT MIAMI	050800030714	UNION CO	ING037E_T1001	DUBOIS CREEK	5A	2		2						5A														
GREAT MIAMI	050800030714	UNION CO	ING037E_T1001A	DUBOIS CREEK - UNNAMED TRIBUTARY	3	3		3																				
GREAT MIAMI	050800030715	UNION CO	ING037F_T1020	BROOKVILLE RESERVOIR - UNNAMED TRIBUTARY	3	3		3																				
GREAT MIAMI	050800030715	UNION CO	ING037F_T1021	BROOKVILLE RESERVOIR - UNNAMED TRIBUTARY	3	3		3																				
GREAT MIAMI	050800030715	UNION CO	ING037F_T1022	BROOKVILLE RESERVOIR - UNNAMED TRIBUTARY	3	3		3																				
GREAT MIAMI	050800030715	UNION CO	ING037F_T1023	BROOKVILLE RESERVOIR - UNNAMED TRIBUTARY	3	3		3																				
GREAT MIAMI	050800030715	FAYETTE CO	ING037F_T1024	ELLYS CREEK	3	3		3																				
GREAT MIAMI	050800030715	UNION CO	ING037F_T1025	BROOKVILLE RESERVOIR - UNNAMED TRIBUTARY	3	3		3																				

BASIN	HYDROLOGIC UNIT CODE	COUNTY	AUID	WATER_NAME	RECREATIONAL USE	FISHABLE USE	PUBLIC WATER SUPPLY	AQUATIC LIFE USE	ALGAE	AMMONIA	CHLORIDE	DIOXIN (WATER)	DISSOLVED OXYGEN	E. COLI	FREE CYANIDE	IMPAIRED BIOTIC COMMUNITIES	NUTRIENTS	OIL AND GREASE	PCBS (FISH TISSUE)	PCBS (WATER)	PESTICIDES	PH	PHOSPHORUS	SILTATION	SULFATE	TASTE AND ODOR	TOTAL MERCURY (FISH TISSUE)	TOTAL MERCURY (WATER)
GREAT MIAMI	05080003070170	FRANKLIN CO	ING037G_01	TEMPLETON CREEK	5A	3		5A					5A	5A														
GREAT MIAMI	05080003070170	FRANKLIN CO	ING037G_T1001	WHITEWATER RIVER, EAST FORK - UNNAMED TRIBUTARY	5A	3		5A					5A	5A														
GREAT MIAMI	05080003070170	FRANKLIN CO	ING037G_T1002	WHITEWATER RIVER, EAST FORK - UNNAMED TRIBUTARY	5A	3		5A					5A	5A														
GREAT MIAMI	050800030717	FRANKLIN CO	ING037H_01	WHITEWATER RIVER, EAST FORK	3	3		3																				
GREAT MIAMI	050800030717	UNION CO	ING037H_01A	WHITEWATER RIVER, EAST FORK - UNNAMED TRIBUTARY	3	3		3																				
GREAT MIAMI	050800030717	FRANKLIN CO	ING037H_01B	WHITEWATER RIVER, EAST FORK - UNNAMED TRIBUTARY	3	3		3																				
GREAT MIAMI	050800030717	FRANKLIN CO	ING037H_01C	WHITEWATER RIVER, EAST FORK - UNNAMED TRIBUTARY	3	3		3																				
GREAT MIAMI	050800030717	FRANKLIN CO	ING037H_01D	WHITEWATER RIVER, EAST FORK - UNNAMED TRIBUTARY	3	3		3																				
GREAT MIAMI	05080003070160	UNION CO	ING037H_T1001	WHITEWATER RIVER, EAST FORK - UNNAMED TRIBUTARY	3	3		5A									5A											
GREAT MIAMI	050800030717	UNION CO	ING037H_T1002	WHITEWATER RIVER, EAST FORK - UNNAMED TRIBUTARY	3	3		3																				
GREAT MIAMI	05080003070160	UNION CO	ING037H_T1003	WHITEWATER RIVER, EAST FORK - UNNAMED TRIBUTARY	3	3		5A									5A											
GREAT MIAMI	050800030717	UNION CO	ING037H_T1004	WHITEWATER RIVER, EAST FORK - UNNAMED TRIBUTARY	3	3		3																				
GREAT MIAMI	050800030717	FRANKLIN CO	ING037H_T1005	WHITEWATER RIVER, EAST FORK - UNNAMED TRIBUTARY	3	3		3																				
GREAT MIAMI	05080003070160	FRANKLIN CO	ING037H_T1006	WHITEWATER RIVER, EAST FORK - UNNAMED TRIBUTARY	3	3		5A									5A											
GREAT MIAMI	05080003070160	FRANKLIN CO	ING037H_T1007	WHITEWATER RIVER, EAST FORK - UNNAMED TRIBUTARY	3	3		5A									5A											
GREAT MIAMI	050800030717	FRANKLIN CO	ING037H_T1008	SALT WELL CREEK	3	3		3																				
GREAT MIAMI	050800030717	FRANKLIN CO	ING037H_T1009	WHITEWATER RIVER, EAST FORK - UNNAMED TRIBUTARY	3	3		3																				
GREAT MIAMI	05080003070180	FRANKLIN CO	ING037H_T1010	WOLF CREEK	2	3		3																				
GREAT MIAMI	05080003070180	FRANKLIN CO	ING037H_T1011	WHITEWATER RIVER, EAST FORK - UNNAMED TRIBUTARY	2	3		3																				
GREAT MIAMI	050800030717	FRANKLIN CO	ING037H_T1012	WHITEWATER RIVER, EAST FORK - UNNAMED TRIBUTARY	3	3		3																				
GREAT MIAMI	050800030717	FRANKLIN CO	ING037H_T1013	WHITEWATER RIVER, EAST FORK - UNNAMED TRIBUTARY	3	3		3																				
GREAT MIAMI	050800030717	FRANKLIN CO	ING037H_T1014	WHITEWATER RIVER, EAST FORK - UNNAMED TRIBUTARY	3	3		3																				
GREAT MIAMI	050800030717	FRANKLIN CO	ING037H_T1015	WHITEWATER RIVER, EAST FORK - UNNAMED TRIBUTARY	3	3		3																				
GREAT MIAMI	050800030717	FRANKLIN CO	ING037H_T1016	WHITEWATER RIVER, EAST FORK - UNNAMED TRIBUTARY	3	3		3																				
GREAT MIAMI	050800030717	FRANKLIN CO	ING037H_T1017	WHITEWATER RIVER, EAST FORK - UNNAMED TRIBUTARY	3	3		3																				
GREAT MIAMI	05080003070180	FRANKLIN CO	ING037H_T1018	WHITEWATER RIVER, EAST FORK - UNNAMED TRIBUTARY	2	3		3																				
GREAT MIAMI	05080003080010	DEARBORN CO	ING0381_01	BLUE CREEK	3	3		2																				
GREAT MIAMI	05080003080020	FRANKLIN CO	ING0381_02	BLUE CREEK, EAST FORK	3	3		2																				
GREAT MIAMI	050800030801	FRANKLIN CO	ING0381_T1001	BLUE CREEK - UNNAMED TRIBUTARY	3	3		3																				
GREAT MIAMI	050800030801	FRANKLIN CO	ING0381_T1002	BLUE CREEK - UNNAMED TRIBUTARY	3	3		3																				
GREAT MIAMI	050800030801	FRANKLIN CO	ING0381_T1003	BULE CREEK, EAST FORK - UNNAMED TRIBUTARY	3	3		3																				
GREAT MIAMI	050800030801	FRANKLIN CO	ING0381_T1004	BLUE CREEK, EAST FORK - UNNAMED TRIBUTARY	3	3		3																				
GREAT MIAMI	050800030802	FRANKLIN CO	ING0382_01	BLUE CREEK	5A	3		3						5A														
GREAT MIAMI	050800030802	FRANKLIN CO	ING0382_02	WOLF CREEK	5A	3		3						5A														
GREAT MIAMI	050800030802	FRANKLIN CO	ING0382_T1001	BLUE CREEK - UNNAMED TRIBUTARY	3	3		3																				
GREAT MIAMI	050800030802	FRANKLIN CO	ING0382_T1002	BLUE CREEK - UNNAMED TRIBUTARY	3	3		3																				

BASIN	HYDROLOGIC UNIT CODE	COUNTY	AUID	WATER_NAME	RECREATIONAL USE	FISHABLE USE	PUBLIC WATER SUPPLY	AQUATIC LIFE USE	ALGAE	AMMONIA	CHLORIDE	DIOXIN (WATER)	DISSOLVED OXYGEN	E. COLI	FREE CYANIDE	IMPAIRED BIOTIC COMMUNITIES	NUTRIENTS	OIL AND GREASE	PCBS (FISH TISSUE)	PCBS (WATER)	PESTICIDES	PH	PHOSPHORUS	SILTATION	SULFATE	TASTE AND ODOR	TOTAL MERCURY (FISH TISSUE)	TOTAL MERCURY (WATER)
GREAT MIAMI	050800030802	FRANKLIN CO	ING0382_T1003	NEUKAM BRANCH	3	3		3																				
GREAT MIAMI	050800030802	FRANKLIN CO	ING0382_T1004	BLUE CREEK - UNNAMED TRIBUTARY	3	3		3																				
GREAT MIAMI	050800030802	FRANKLIN CO	ING0382_T1005	LAND ACRES BRANCH	3	3		3																				
GREAT MIAMI	050800030802	FRANKLIN CO	ING0382_T1006	WOLF CREEK - UNNAMED TRIBUTARY	3	3		3																				
GREAT MIAMI	050800030802	FRANKLIN CO	ING0382_T1007	WOLF CREEK - UNNAMED TRIBUTARY	3	3		3																				
GREAT MIAMI	050800030802	FRANKLIN CO	ING0382_T1008	WOLF CREEK - UNNAMED TRIBUTARY	3	3		3																				
GREAT MIAMI	050800030802	FRANKLIN CO	ING0382_T1009	WOLF CREEK - UNNAMED TRIBUTARY	3	3		3																				
GREAT MIAMI	05080003080070	FRANKLIN CO	ING0383_01	BIG CEDAR CREEK	3	3		2																				
GREAT MIAMI	05080003080080	FRANKLIN CO	ING0383_02	BIG CEDAR CREEK	5A	3		2						5A														
GREAT MIAMI	050800030803	FRANKLIN CO	ING0383_T1001	BIG CEDAR CREEK - UNNAMED TRIBUTARY	3	3		3																				
GREAT MIAMI	050800030803	FRANKLIN CO	ING0383_T1002	BIG CEDAR CREEK, EAST FORK	3	3		3																				
GREAT MIAMI	05080003080080	FRANKLIN CO	ING0383_T1003	SLEEPY HOLLOW	5A	3		2						5A														
GREAT MIAMI	05080003080080	FRANKLIN CO	ING0383_T1004	BIG CEDAR CREEK-UNNAMED TRIBUTARY	5A	3		2						5A														
GREAT MIAMI	05080003020060	FRANKLIN CO	ING0383_T1005	POSSUM HOLLOW	5A	3		2						5A														
GREAT MIAMI	05080003080080	FRANKLIN CO	ING0383_T1006	BIG CEDAR CREEK-UNNAMED TRIBUTARY	3	3		2																				
GREAT MIAMI	05080003020050	FRANKLIN CO	ING0384_01	WHITEWATER RIVER	5A	2		3					5A	5A														
GREAT MIAMI	050800030804	FRANKLIN CO	ING0384_T1002	WHITEWATER RIVER - UNNAMED TRIBUTARY	3	3		2																				
GREAT MIAMI	05080003080060	FRANKLIN CO	ING0384_T1003	RICHLAND CREEK	5A	3		5A					5A	5A														
GREAT MIAMI	05080003080060	FRANKLIN CO	ING0384_T1004	GOBLES CREEK	2	3		3																				
GREAT MIAMI	05080003080090	DEARBORN CO	ING0385_01	WHITEWATER RIVER	2	5B		3											5B									
GREAT MIAMI	05080003080090	DEARBORN CO	ING0385_01A	WHITEWATER RIVER-UNNAMED TRIBUTARY	3	3		2																				
GREAT MIAMI	05080003080090	FRANKLIN CO	ING0385_T1001	RAMSEY CREEK	3	3		2																				
GREAT MIAMI	05080003080090	FRANKLIN CO	ING0385_T1002	WHITEWATER RIVER-UNNAMED TRIBUTARY	3	3		2																				
GREAT MIAMI	050800030805	FRANKLIN CO	ING0385_T1003	WHITEWATER RIVER - UNNAMED TRIBUTARY	3	3		3																				
GREAT MIAMI	05080003080090	FRANKLIN CO	ING0385_T1004	WHITEWATER RIVER-UNNAMED TRIBUTARY	3	3		2																				
GREAT MIAMI	05080003080090	FRANKLIN CO	ING0385_T1005	ELKHORN CREEK	3	3		2																				
GREAT MIAMI	05080003080090	FRANKLIN CO	ING0385_T1007	SHINGLE CREEK	3	3		2																				
GREAT MIAMI	050800030805	DEARBORN CO	ING0385_T1008	WHITEWATER RIVER - UNNAMED TRIBUTARY	3	3		3																				
GREAT MIAMI	050800030805	DEARBORN CO	ING0385_T1009	WHITEWATER RIVER - UNNAMED TRIBUTARY	3	3		3																				
GREAT MIAMI	05080003080090	DEARBORN CO	ING0385_T1010	WHITEWATER RIVER-UNNAMED TRIBUTARY	3	3		2																				
GREAT MIAMI	05080003080100	DEARBORN CO	ING0386_01	WHITEWATER RIVER	5A	2		2						5A														
GREAT MIAMI	05080003080110	DEARBORN CO	ING0386_02	JOHNSON FORK	5A	3		5A					5A	5A														
GREAT MIAMI	05080003020070	DEARBORN CO	ING0386_T1001	LOGAN CREEK	5A	3		2						5A														
GREAT MIAMI	05080003020070	DEARBORN CO	ING0386_T1001	LOGAN CREEK	3	5B		2																			5B	
GREAT MIAMI	05080003020070	DEARBORN CO	ING0386_T1001	LOGAN CREEK	3	5B		2											5B									
GREAT MIAMI	05080003080100	DEARBORN CO	ING0386_T1002	LOGAN CREEK - UNNAMED TRIBUTARY	3	3		2																				

BASIN	HYDROLOGIC UNIT CODE	COUNTY	AUID	WATER_NAME	RECREATIONAL USE	FISHABLE USE	PUBLIC WATER SUPPLY	AQUATIC LIFE USE	ALGAE	AMMONIA	CHLORIDE	DIOXIN (WATER)	DISSOLVED OXYGEN	E. COLI	FREE CYANIDE	IMPAIRED BIOTIC COMMUNITIES	NUTRIENTS	OIL AND GREASE	PCBS (FISH TISSUE)	PCBS (WATER)	PESTICIDES	PH	PHOSPHORUS	SILTATION	SULFATE	TASTE AND ODOR	TOTAL MERCURY (FISH TISSUE)	TOTAL MERCURY (WATER)
GREAT MIAMI	05080003080100	DEARBORN CO	ING0386_T1003	CRANE RUN	3	3		2																				
GREAT MIAMI	05080003080120	DEARBORN CO	ING0386_T1004	PHINHOOK CREEK	3	3		2																				
GREAT MIAMI	050800030806	DEARBORN CO	ING0386_T1005	WHITEWATER RIVER - UNNAMED TRIBUTARY	3	3		3																				
GREAT MIAMI	05080003080110	FRANKLIN CO	ING0386_T1006	CRANES RUN	5A	3		5A					5A	5A														
GREAT MIAMI	050800030806	FRANKLIN CO	ING0386_T1006A	CRANES RUN - UNNAMED TRIBUTARY	3	3		3																				
GREAT MIAMI	05080003080110	FRANKLIN CO	ING0386_T1007	JOHNSON FORK - UNNAMED TRIBUTARY	5A	3		5A					5A	5A														
GREAT MIAMI	050800030806	DEARBORN CO	ING0386_T1008	JOHNSON FORK - UNNAMED TRIBUTARY	5A	3		3						5A														
GREAT MIAMI	05080003080130	FRANKLIN CO	ING0387_02	DRY FORK, WHITEWATER RIVER	3	3		2																				
GREAT MIAMI	05080003080130	FRANKLIN CO	ING0387_03	PHILLIPS CREEK	3	3		2																				
GREAT MIAMI	05080003080140	FRANKLIN CO	ING0388_01	SOURS RUN	5A	3		2						5A														
GREAT MIAMI	05080003080140	FRANKLIN CO	ING0388_T1005	SOURS RUN - UNNAMED TRIBUTARY	5A	3		2						5A														
GREAT MIAMI	050800030808	FRANKLIN CO	ING0388_T1006	DRY FORK (OHIO)	3	3		3																				
GREAT MIAMI	05080003080140	FRANKLIN CO	ING0388_T1007	SATER RUN	5A	3		2						5A														
GREAT MIAMI	05080003080150	FRANKLIN CO	ING0388_T1008	HOWARD CREEK	3	3		2																				
GREAT MIAMI	05080003080160	DEARBORN CO	ING0389_01	LEE CREEK	3	3		2																				
GREAT MIAMI	05080003080120	DEARBORN CO	ING038A_01	WHITEWATER RIVER	3	2		2																				
GREAT MIAMI	050800030810	DEARBORN CO	ING038A_01A	WHITEWATER RIVER - UNNAMED TRIBUTARY	3	3		3																				
GREAT MIAMI	05080003080120	DEARBORN CO	ING038A_T1010	COOPER RUN	3	3		2																				
GREAT MIAMI	05080003080120	DEARBORN CO	ING038A_T1011	JAMISON CREEK	3	3		2																				
GREAT MIAMI	05080003080170	DEARBORN CO	ING038A_T1012	SAND RUN - OHIO	3	3		2																				
GREAT MIAMI	05080003070040	WAYNE CO	ING03P1012_00	MIDDLE FORK RESERVOIR	3	2	5A	3	5A	5A																5A		
GREAT MIAMI	05080003050030	DECATUR CO	ING03P1024_00	SANTEE LAKE	3	3		3																				
GREAT MIAMI	05080003060030	RIPLEY CO	ING03P1025_00	TALL OAKS LAKE	3	3		3																				
GREAT MIAMI	05080003060030	DEARBORN CO	ING03P1026_00	HEADWATER IMPOUNDMENT TO PIPE CREEK	3	3		3																				
GREAT MIAMI	05080003070130	UNION CO	ING03P1028_00	WHITEWATER LAKE	2	3		3																				
GREAT MIAMI	05080003080120	DEARBORN CO	ING03P1029_00	SOUDERS LAKE	3	3		3																				
GREAT MIAMI	05080003060040	FRANKLIN CO	ING03P1030_00	WAYNE KOPP LAKE	3	3		3																				
GREAT MIAMI	05080003010090	WAYNE CO	ING03P1031_00	OSBORNE LAKES	3	3		3																				
GREAT MIAMI	05080003010040	WAYNE CO	ING03P1032_00	SCOUT LAKE	3	3		3																				
GREAT MIAMI	05080003080140	FRANKLIN CO	ING03P1033_00	BARTMESS LAKE	3	3		3																				
GREAT MIAMI	05080003040120	FRANKLIN CO	ING03P1034_00	CHAMPION ACRE LAKE	3	3		3																				
GREAT MIAMI	05080003040120	FRANKLIN CO	ING03P1035_00	WOODLAND RETREAT LAKE	3	3		3																				
GREAT MIAMI	05080003070090	WAYNE CO	ING03P1036_00	GLEN WHITE LAKE	3	3		3																				
GREAT MIAMI	05080003040020	FAYETTE CO	ING03P1037_00	MANLOVE LAKE	3	3		3																				
GREAT MIAMI	05080003010120	WAYNE CO	ING03P1038_00	WE-HI LAKE	3	3		3																				
GREAT MIAMI	05080003010030	WAYNE CO	ING03P1042_00	DAWN LAKE	3	3		3																				

BASIN	HYDROLOGIC UNIT CODE	COUNTY	AUID	WATER_NAME	RECREATIONAL USE	FISHABLE USE	PUBLIC WATER SUPPLY	AQUATIC LIFE USE	ALGAE	AMMONIA	CHLORIDE	DIOXIN (WATER)	DISSOLVED OXYGEN	E. COLI	FREE CYANIDE	IMPAIRED BIOTIC COMMUNITIES	NUTRIENTS	OIL AND GREASE	PCBS (FISH TISSUE)	PCBS (WATER)	PESTICIDES	PH	PHOSPHORUS	SILTATION	SULFATE	TASTE AND ODOR	TOTAL MERCURY (FISH TISSUE)	TOTAL MERCURY (WATER)
OHIO RIVER	05090203	DEARBORN CO	INH1_01	OHIO RIVER - STATE LINE TO WOOLPER CREEK (KY)	2	5A		2				5A								5A								
OHIO RIVER	05090203	SWITZERLAND CO	INH1_02	OHIO RIVER - WOOLPER CREEK (KY) TO MIDDLE CREEK (KY)	2	5A		2				5A								5A								
OHIO RIVER	05090203	OHIO CO	INH1_03	OHIO RIVER - MIDDLE CREEK (KY) TO GRANTS CREEK (IN)	2	5A		2				5A								5A								
OHIO RIVER	05090203	SWITZERLAND CO	INH1_04	OHIO RIVER - GRANTS CREEK (IN) TO HAMILTON, KY	2	5A		2				5A								5A								
OHIO RIVER	05090203	SWITZERLAND CO	INH1_05	OHIO RIVER - HAMILTON, KY TO WADE CREEK (IN)	2	5A		2				5A								5A								
OHIO RIVER	05090203	SWITZERLAND CO	INH1_06	OHIO RIVER - WADE CREEK (IN) TO BIG SUGAR CREEK (KY)	2	5A		2				5A								5A								
OHIO RIVER	05090203	SWITZERLAND CO	INH1_07	OHIO RIVER - BIG SUGAR CREEK (KY) TO BRYANT CREEK (IN)	2	5A		2				5A								5A								
OHIO RIVER	05090203	SWITZERLAND CO	INH1_08	OHIO RIVER - BRYANT CREEK (IN) TO MARKLAND LOCKS AND DAM	2	5A		2				5A								5A								
OHIO RIVER	05090203	SWITZERLAND CO	INH2_01	OHIO RIVER - MARKLAND LOCKS AND DAM TO BLACK ROCK CREEK (KY)	2	5A		2																				5A
OHIO RIVER	05090203	SWITZERLAND CO	INH2_01	OHIO RIVER - MARKLAND LOCKS AND DAM TO BLACK ROCK CREEK (KY)	2	5A		2				5A								5A								
OHIO RIVER	05090203	SWITZERLAND CO	INH2_02	OHIO RIVER - BLACK ROCK CREEK (KY) TO 2 MILES DS OF INDIAN C	2	5A		2																				5A
OHIO RIVER	05090203	SWITZERLAND CO	INH2_02	OHIO RIVER - BLACK ROCK CREEK (KY) TO 2 MILES DS OF INDIAN C	2	5A		2				5A								5A								
OHIO RIVER	05090203	SWITZERLAND CO	INH2_03	OHIO RIVER - 2 MILES DS OF INDIAN CREEK (IN) TO KENTUCKY RIV	2	5A		2																				5A
OHIO RIVER	05090203	SWITZERLAND CO	INH2_03	OHIO RIVER - 2 MILES DS OF INDIAN CREEK (IN) TO KENTUCKY RIV	2	5A		2				5A								5A								
OHIO RIVER	05140101	JEFFERSON CO	INH3_01	OHIO RIVER - KENTYCKY RIVER (KY) TO INDIAN KENTUCK CREEK (IN	2	5A		2																				5A
OHIO RIVER	05140101	JEFFERSON CO	INH3_01	OHIO RIVER - KENTYCKY RIVER (KY) TO INDIAN KENTUCK CREEK (IN	2	5A		2				5A								5A								
OHIO RIVER	05140101	JEFFERSON CO	INH3_02	OHIO RIVER - INDIAN KENTUCK CREEK (IN) TO TO EAGLE HOLLOW, I	2	5A		2				5A								5A								
OHIO RIVER	05140101	JEFFERSON CO	INH3_02	OHIO RIVER - INDIAN KENTUCK CREEK (IN) TO TO EAGLE HOLLOW, I	2	5A		2																				5A
OHIO RIVER	05140101	JEFFERSON CO	INH3_03	OHIO RIVER - EAGLE HOLLOW, IN TO CLIFTY CREEK (IN)	2	5A		2				5A								5A								
OHIO RIVER	05140101	JEFFERSON CO	INH3_03	OHIO RIVER - EAGLE HOLLOW, IN TO CLIFTY CREEK (IN)	2	5A		2																				5A
OHIO RIVER	05140101	JEFFERSON CO	INH3_04	OHIO RIVER - CLIFTY CREEK (IN) TO HARTE FALLS CREEK (IN)	2	5A		2																				5A
OHIO RIVER	05140101	JEFFERSON CO	INH3_04	OHIO RIVER - CLIFTY CREEK (IN) TO HARTE FALLS CREEK (IN)	2	5A		2				5A								5A								
OHIO RIVER	05140101	JEFFERSON CO	INH3_05	OHIO RIVER - HARTE FALLS (IN) TO MARBLE HILL, IN	2	5A		2																				5A
OHIO RIVER	05140101	JEFFERSON CO	INH3_05	OHIO RIVER - HARTE FALLS (IN) TO MARBLE HILL, IN	2	5A		2				5A								5A								
OHIO RIVER	05140101	CLARK CO	INH3_06	OHIO RIVER - MARBLE HILL, IN TO PATTONS CREEK (KY)	2	5A		2																				5A
OHIO RIVER	05140101	CLARK CO	INH3_06	OHIO RIVER - MARBLE HILL, IN TO PATTONS CREEK (KY)	2	5A		2				5A								5A								
OHIO RIVER	05140101	CLARK CO	INH3_07	OHIO RIVER - PATTONS CREEK (KY) TO WESTPORT, KY	2	5A		2																				5A
OHIO RIVER	05140101	CLARK CO	INH3_07	OHIO RIVER - PATTONS CREEK (KY) TO WESTPORT, KY	2	5A		2				5A								5A								
OHIO RIVER	05140101	CLARK CO	INH3_08	OHIO RIVER - WESTPORT, KY TO OWEN CREEK (IN)	2	5A		2																				5A
OHIO RIVER	05140101	CLARK CO	INH3_08	OHIO RIVER - WESTPORT, KY TO OWEN CREEK (IN)	2	5A		2				5A								5A								
OHIO RIVER	05140101	CLARK CO	INH3_09	OHIO RIVER - OWN CREEK (IN) TO JENNY LIND RUN (IN)	2	5A		2				5A								5A								
OHIO RIVER	05140101	CLARK CO	INH3_09	OHIO RIVER - OWN CREEK (IN) TO JENNY LIND RUN (IN)	2	5A		2																				5A
OHIO RIVER	05140101	CLARK CO	INH3_10	OHIO RIVER - JENNY LIND RUN (IN) TO UTICA, IN	5A	3		2						5A														
OHIO RIVER	05140101	CLARK CO	INH3_10	OHIO RIVER - JENNY LIND RUN (IN) TO UTICA, IN	2	5A		2																				5A
OHIO RIVER	05140101	CLARK CO	INH3_10	OHIO RIVER - JENNY LIND RUN (IN) TO UTICA, IN	2	5A		2				5A								5A								
OHIO RIVER	05140101	CLARK CO	INH3_11	OHIO RIVER - UTICA, IN TO JEFFERSONVILLE, IN	2	5A		2																				5A

BASIN	HYDROLOGIC UNIT CODE	COUNTY	AUID	WATER_NAME	RECREATIONAL USE	FISHABLE USE	PUBLIC WATER SUPPLY	AQUATIC LIFE USE	ALGAE	AMMONIA	CHLORIDE	DIOXIN (WATER)	DISSOLVED OXYGEN	E. COLI	FREE CYANIDE	IMPAIRED BIOTIC COMMUNITIES	NUTRIENTS	OIL AND GREASE	PCBS (FISH TISSUE)	PCBS (WATER)	PESTICIDES	PH	PHOSPHORUS	SILTATION	SULFATE	TASTE AND ODOR	TOTAL MERCURY (FISH TISSUE)	TOTAL MERCURY (WATER)
OHIO RIVER	05140101	CLARK CO	INH3_11	OHIO RIVER - UTICA, IN TO JEFFERSONVILLE, IN	2	5A		2				5A								5A								
OHIO RIVER	05140101	CLARK CO	INH3_12	OHIO RIVER - JEFFERSONVILLE, IN TO MCALPINE LOCKS AND DAM	3	5A		2				5A								5A								
OHIO RIVER	05140101	CLARK CO	INH3_12	OHIO RIVER - JEFFERSONVILLE, IN TO MCALPINE LOCKS AND DAM	5A	3		2						5A														
OHIO RIVER	05140101	CLARK CO	INH3_12	OHIO RIVER - JEFFERSONVILLE, IN TO MCALPINE LOCKS AND DAM	3	5A		2																				5A
OHIO RIVER	05140101	FLOYD CO	INH3_13	OHIO RIVER - MCALPINE LOCKS AND DAM TO NEW ALBANY, IN	3	5A		2				5A								5A								
OHIO RIVER	05140101	FLOYD CO	INH3_13	OHIO RIVER - MCALPINE LOCKS AND DAM TO NEW ALBANY, IN	5A	3		2						5A														
OHIO RIVER	05140101	FLOYD CO	INH3_13	OHIO RIVER - MCALPINE LOCKS AND DAM TO NEW ALBANY, IN	3	5A		2																				5A
OHIO RIVER	05140101	FLOYD CO	INH4_01	OHIO RIVER - NEW ALBANY, IN TO MILL CREEK CUTOFF (KY)	5A	3		2						5A														
OHIO RIVER	05140101	FLOYD CO	INH4_01	OHIO RIVER - NEW ALBANY, IN TO MILL CREEK CUTOFF (KY)	3	5A		2																				5A
OHIO RIVER	05140101	FLOYD CO	INH4_01	OHIO RIVER - NEW ALBANY, IN TO MILL CREEK CUTOFF (KY)	3	5A		2				5A								5A								
OHIO RIVER	05140101	HARRISON CO	INH4_02	OHIO RIVER - MILL CREEK CUTOFF (KY) TO SUGAR GROVE, IN	5A	3		2						5A														
OHIO RIVER	05140101	HARRISON CO	INH4_02	OHIO RIVER - MILL CREEK CUTOFF (KY) TO SUGAR GROVE, IN	3	5A		2																				5A
OHIO RIVER	05140101	HARRISON CO	INH4_02	OHIO RIVER - MILL CREEK CUTOFF (KY) TO SUGAR GROVE, IN	3	5A		2				5A								5A								
OHIO RIVER	05140101	HARRISON CO	INH4_03	OHIO RIVER - SUGAR GROVE, IN TO MEADOW LAWN, KY	3	5A		2				5A								5A								
OHIO RIVER	05140101	HARRISON CO	INH4_03	OHIO RIVER - SUGAR GROVE, IN TO MEADOW LAWN, KY	5A	3		2						5A														
OHIO RIVER	05140101	HARRISON CO	INH4_03	OHIO RIVER - SUGAR GROVE, IN TO MEADOW LAWN, KY	3	5A		2																				5A
OHIO RIVER	05140101	HARRISON CO	INH4_04	OHIO RIVER - MEADOW LAWN, KY TO SALT RIVER (KY)	3	5A		3				5A								5A								
OHIO RIVER	05140101	HARRISON CO	INH4_04	OHIO RIVER - MEADOW LAWN, KY TO SALT RIVER (KY)	5A	3		3						5A														
OHIO RIVER	05140101	HARRISON CO	INH4_04	OHIO RIVER - MEADOW LAWN, KY TO SALT RIVER (KY)	3	5A		5A																				5A
OHIO RIVER	05140101	HARRISON CO	INH4_05	OHIO RIVER - SALT RIVER (KY) TO MOSQUITO CREEK (IN)	5A	3		3						5A														
OHIO RIVER	05140101	HARRISON CO	INH4_05	OHIO RIVER - SALT RIVER (KY) TO MOSQUITO CREEK (IN)	3	5A		5A																				5A
OHIO RIVER	05140101	HARRISON CO	INH4_05	OHIO RIVER - SALT RIVER (KY) TO MOSQUITO CREEK (IN)	3	5A		3				5A								5A								
OHIO RIVER	05140201	HARRISON CO	INH5_01	OHIO RIVER - MOSQITO CREEK (IN) TO DOE RUN (KY)	5A	3		3						5A														
OHIO RIVER	05140201	HARRISON CO	INH5_01	OHIO RIVER - MOSQITO CREEK (IN) TO DOE RUN (KY)	3	5A		5A																				5A
OHIO RIVER	05140201	HARRISON CO	INH5_01	OHIO RIVER - MOSQITO CREEK (IN) TO DOE RUN (KY)	3	5A		3												5A								
OHIO RIVER	05140201	HARRISON CO	INH5_01	OHIO RIVER - MOSQITO CREEK (IN) TO DOE RUN (KY)	3	5A		3				5A																
OHIO RIVER	05140201	HARRISON CO	INH5_02	OHIO RIVER - DOE RUN (KY) TO BUCK CREEK (KY)	5A	3		3						5A														
OHIO RIVER	05140201	HARRISON CO	INH5_02	OHIO RIVER - DOE RUN (KY) TO BUCK CREEK (KY)	3	5A		3				5A								5A								
OHIO RIVER	05140201	HARRISON CO	INH5_02	OHIO RIVER - DOE RUN (KY) TO BUCK CREEK (KY)	3	5A		5A																				5A
OHIO RIVER	5140104	HARRISON CO	INH5_03	OHIO RIVER - BUCK CREEK (KY) TO FRENCH CREEK (KY)	5A	3		3						5A														
OHIO RIVER	5140104	HARRISON CO	INH5_03	OHIO RIVER - BUCK CREEK (KY) TO FRENCH CREEK (KY)	3	5A		5A																				5A
OHIO RIVER	5140104	HARRISON CO	INH5_03	OHIO RIVER - BUCK CREEK (KY) TO FRENCH CREEK (KY)	3	5A		3				5A																
OHIO RIVER	5140104	HARRISON CO	INH5_03	OHIO RIVER - BUCK CREEK (KY) TO FRENCH CREEK (KY)	3	5A		3												5A								
OHIO RIVER	5140104	HARRISON CO	INH5_04	OHIO RIVER - FRENCH CREEK (KY) TO NEW AMSTERDAM, IN	5A	3		3						5A														
OHIO RIVER	5140104	HARRISON CO	INH5_04	OHIO RIVER - FRENCH CREEK (KY) TO NEW AMSTERDAM, IN	3	5A		5A																				5A
OHIO RIVER	5140104	HARRISON CO	INH5_04	OHIO RIVER - FRENCH CREEK (KY) TO NEW AMSTERDAM, IN	3	5A		3												5A								

BASIN	HYDROLOGIC UNIT CODE	COUNTY	AUID	WATER_NAME	RECREATIONAL USE	FISHABLE USE	PUBLIC WATER SUPPLY	AQUATIC LIFE USE	ALGAE	AMMONIA	CHLORIDE	DIOXIN (WATER)	DISSOLVED OXYGEN	E. COLI	FREE CYANIDE	IMPAIRED BIOTIC COMMUNITIES	NUTRIENTS	OIL AND GREASE	PCBS (FISH TISSUE)	PCBS (WATER)	PESTICIDES	PH	PHOSPHORUS	SILTATION	SULFATE	TASTE AND ODOR	TOTAL MERCURY (FISH TISSUE)	TOTAL MERCURY (WATER)
OHIO RIVER	5140104	HARRISON CO	INH5_04	OHIO RIVER - FRENCH CREEK (KY) TO NEW AMSTERDAM, IN	3	5A		3				5A																
OHIO RIVER	5140104	HARRISON CO	INH5_05	OHIO RIVER - NEW AMSTERDAM, IN TO BLUE RIVER (IN)	5A	3		3						5A														
OHIO RIVER	5140104	HARRISON CO	INH5_05	OHIO RIVER - NEW AMSTERDAM, IN TO BLUE RIVER (IN)	3	5A		5A																				5A
OHIO RIVER	5140104	HARRISON CO	INH5_05	OHIO RIVER - NEW AMSTERDAM, IN TO BLUE RIVER (IN)	3	5A		3				5A								5A								
OHIO RIVER	5140104	CRAWFORD CO	INH5_06	OHIO RIVER - BLUE RIVER (IN) TO WOLF CREEK (KY)	5A	3		3						5A														
OHIO RIVER	5140104	CRAWFORD CO	INH5_06	OHIO RIVER - BLUE RIVER (IN) TO WOLF CREEK (KY)	3	5A		5A																				5A
OHIO RIVER	5140104	CRAWFORD CO	INH5_06	OHIO RIVER - BLUE RIVER (IN) TO WOLF CREEK (KY)	3	5A		3				5A																
OHIO RIVER	5140104	CRAWFORD CO	INH5_06	OHIO RIVER - BLUE RIVER (IN) TO WOLF CREEK (KY)	3	5A		3												5A								
OHIO RIVER	5140104	CRAWFORD CO	INH5_07	OHIO RIVER - WOLF CREEK (KY) TO LITTLE BLUE RIVER (IN)	5A	3		3						5A														
OHIO RIVER	5140104	CRAWFORD CO	INH5_07	OHIO RIVER - WOLF CREEK (KY) TO LITTLE BLUE RIVER (IN)	3	5A		5A																				5A
OHIO RIVER	5140104	CRAWFORD CO	INH5_07	OHIO RIVER - WOLF CREEK (KY) TO LITTLE BLUE RIVER (IN)	3	5A		3												5A								
OHIO RIVER	5140104	CRAWFORD CO	INH5_07	OHIO RIVER - WOLF CREEK (KY) TO LITTLE BLUE RIVER (IN)	3	5A		3				5A																
OHIO RIVER	5140104	CRAWFORD CO	INH5_08	OHIO RIVER - LITTLE BLUE RIVER (IN) TO SPRING CREEK (KY)	3	5A		5A																				5A
OHIO RIVER	5140104	CRAWFORD CO	INH5_08	OHIO RIVER - LITTLE BLUE RIVER (IN) TO SPRING CREEK (KY)	3	5A		3				5A								5A								
OHIO RIVER	5140104	CRAWFORD CO	INH5_08	OHIO RIVER - LITTLE BLUE RIVER (IN) TO SPRING CREEK (KY)	5A	3		3						5A														
OHIO RIVER	5140104	PERRY CO	INH5_09	OHIO RIVER - SPRING CREEK (KY) TO OIL CREEK (IN)	5A	3		3						5A														
OHIO RIVER	5140104	PERRY CO	INH5_09	OHIO RIVER - SPRING CREEK (KY) TO OIL CREEK (IN)	3	5A		5A																				5A
OHIO RIVER	5140104	PERRY CO	INH5_09	OHIO RIVER - SPRING CREEK (KY) TO OIL CREEK (IN)	3	5A		3				5A																
OHIO RIVER	5140104	PERRY CO	INH5_09	OHIO RIVER - SPRING CREEK (KY) TO OIL CREEK (IN)	3	5A		3												5A								
OHIO RIVER	5140104	PERRY CO	INH5_10	OHIO RIVER - OIL CREEK (IN) TO YELLOW BANK CREEK (KY)	5A	3		3						5A														
OHIO RIVER	5140104	PERRY CO	INH5_10	OHIO RIVER - OIL CREEK (IN) TO YELLOW BANK CREEK (KY)	3	5A		5A																				5A
OHIO RIVER	5140104	PERRY CO	INH5_10	OHIO RIVER - OIL CREEK (IN) TO YELLOW BANK CREEK (KY)	3	5A		3												5A								
OHIO RIVER	5140104	PERRY CO	INH5_10	OHIO RIVER - OIL CREEK (IN) TO YELLOW BANK CREEK (KY)	3	5A		3				5A																
OHIO RIVER	5140104	PERRY CO	INH5_11	OHIO RIVER - YELLOW BANK CREEK (KY) TO SINKING CREEK (KY)	3	5A		5A																				5A
OHIO RIVER	5140104	PERRY CO	INH5_11	OHIO RIVER - YELLOW BANK CREEK (KY) TO SINKING CREEK (KY)	3	5A		3				5A								5A								
OHIO RIVER	5140104	PERRY CO	INH5_11	OHIO RIVER - YELLOW BANK CREEK (KY) TO SINKING CREEK (KY)	5A	3		3						5A														
OHIO RIVER	5140104	PERRY CO	INH5_12	OHIO RIVER - SINKING CREEK (KY) TO BEAR CREEK (IN)	3	5A		5A																				5A
OHIO RIVER	5140104	PERRY CO	INH5_12	OHIO RIVER - SINKING CREEK (KY) TO BEAR CREEK (IN)	3	5A		3				5A																
OHIO RIVER	5140104	PERRY CO	INH5_12	OHIO RIVER - SINKING CREEK (KY) TO BEAR CREEK (IN)	3	5A		3												5A								
OHIO RIVER	5140104	PERRY CO	INH5_12	OHIO RIVER - SINKING CREEK (KY) TO BEAR CREEK (IN)	5A	3		3						5A														
OHIO RIVER	5140201	PERRY CO	INH5_13	OHIO RIVER - BEAR CREEK (IN) TO CLOVER CREEK (KY)	5A	3		3						5A														
OHIO RIVER	5140201	PERRY CO	INH5_13	OHIO RIVER - BEAR CREEK (IN) TO CLOVER CREEK (KY)	3	5A		5A																				5A
OHIO RIVER	5140201	PERRY CO	INH5_13	OHIO RIVER - BEAR CREEK (IN) TO CLOVER CREEK (KY)	3	5A		3												5A								
OHIO RIVER	5140201	PERRY CO	INH5_13	OHIO RIVER - BEAR CREEK (IN) TO CLOVER CREEK (KY)	3	5A		3				5A																
OHIO RIVER	5140201	PERRY CO	INH5_14	OHIO RIVER - CLOVER CREEK (KY) TO DEER CREEK (IN)	3	5A		3				5A								5A								
OHIO RIVER	5140201	PERRY CO	INH5_14	OHIO RIVER - CLOVER CREEK (KY) TO DEER CREEK (IN)	5A	3		3						5A														

BASIN	HYDROLOGIC UNIT CODE	COUNTY	AUID	WATER_NAME	RECREATIONAL USE	FISHABLE USE	PUBLIC WATER SUPPLY	AQUATIC LIFE USE	ALGAE	AMMONIA	CHLORIDE	DIOXIN (WATER)	DISSOLVED OXYGEN	E. COLI	FREE CYANIDE	IMPAIRED BIOTIC COMMUNITIES	NUTRIENTS	OIL AND GREASE	PCBS (FISH TISSUE)	PCBS (WATER)	PESTICIDES	PH	PHOSPHORUS	SILTATION	SULFATE	TASTE AND ODOR	TOTAL MERCURY (FISH TISSUE)	TOTAL MERCURY (WATER)
OHIO RIVER	5140201	PERRY CO	INH5_14	OHIO RIVER - CLOVER CREEK (KY) TO DEER CREEK (IN)	3	5A		5A																				5A
OHIO RIVER	5140201	PERRY CO	INH5_15	OHIO RIVER - DEER CREEK (IN) TO CANNELTON LOCKS AND DAM	5A	3		3						5A														
OHIO RIVER	5140201	PERRY CO	INH5_15	OHIO RIVER - DEER CREEK (IN) TO CANNELTON LOCKS AND DAM	3	5A		3				5A																
OHIO RIVER	5140201	PERRY CO	INH5_15	OHIO RIVER - DEER CREEK (IN) TO CANNELTON LOCKS AND DAM	3	5A		3												5A								
OHIO RIVER	5140201	PERRY CO	INH5_15	OHIO RIVER - DEER CREEK (IN) TO CANNELTON LOCKS AND DAM	3	5A		5A																				5A
OHIO RIVER	5140201	PERRY CO	INH5_16	OHIO RIVER - CANNELTON LOCKS AND DAM TO TELL CITY, IN	5A	3		3						5A														
OHIO RIVER	5140201	PERRY CO	INH5_16	OHIO RIVER - CANNELTON LOCKS AND DAM TO TELL CITY, IN	3	5A		5A																				5A
OHIO RIVER	5140201	PERRY CO	INH5_16	OHIO RIVER - CANNELTON LOCKS AND DAM TO TELL CITY, IN	3	5A		3												5A								
OHIO RIVER	5140201	PERRY CO	INH5_16	OHIO RIVER - CANNELTON LOCKS AND DAM TO TELL CITY, IN	3	5A		3				5A																
OHIO RIVER	05140201	PERRY CO	INH6_01	OHIO RIVER - TELL CITY, IN TO ANDERSON RIVER (IN)	5A	3		3						5A														
OHIO RIVER	05140201	PERRY CO	INH6_01	OHIO RIVER - TELL CITY, IN TO ANDERSON RIVER (IN)	3	5A		5A																				5A
OHIO RIVER	05140201	PERRY CO	INH6_01	OHIO RIVER - TELL CITY, IN TO ANDERSON RIVER (IN)	3	5A		3				5A								5A								
OHIO RIVER	05140201	SPENCER CO	INH6_02	OHIO RIVER - ANDERSON RIVER (IN) TO CROOKED CREEK (IN)	5A	3		3						5A														
OHIO RIVER	05140201	SPENCER CO	INH6_02	OHIO RIVER - ANDERSON RIVER (IN) TO CROOKED CREEK (IN)	3	5A		5A																				5A
OHIO RIVER	05140201	SPENCER CO	INH6_02	OHIO RIVER - ANDERSON RIVER (IN) TO CROOKED CREEK (IN)	3	5A		3				5A								5A								
OHIO RIVER	05140201	SPENCER CO	INH6_03	OHIO RIVER - CROOKED CREEK (IN) TO YELLOW CREEK (KY) NEAR LE	5A	3		3						5A														
OHIO RIVER	05140201	SPENCER CO	INH6_03	OHIO RIVER - CROOKED CREEK (IN) TO YELLOW CREEK (KY) NEAR LE	3	5A		5A																				5A
OHIO RIVER	05140201	SPENCER CO	INH6_03	OHIO RIVER - CROOKED CREEK (IN) TO YELLOW CREEK (KY) NEAR LE	3	5A		3				5A								5A								
OHIO RIVER	05140201	SPENCER CO	INH6_04	OHIO RIVER - YELLOW CREEK (KY) NEAR LEWISPORT, KY TO GRANDVI	5A	3		3						5A														
OHIO RIVER	05140201	SPENCER CO	INH6_04	OHIO RIVER - YELLOW CREEK (KY) NEAR LEWISPORT, KY TO GRANDVI	3	5A		5A																				5A
OHIO RIVER	05140201	SPENCER CO	INH6_04	OHIO RIVER - YELLOW CREEK (KY) NEAR LEWISPORT, KY TO GRANDVI	3	5A		3				5A								5A								
OHIO RIVER	05140201	SPENCER CO	INH6_05	OHIO RIVER - GRANDVIEW, IN TO ROCKPORT, IN	3	5A		3				5A								5A								
OHIO RIVER	05140201	SPENCER CO	INH6_05	OHIO RIVER - GRANDVIEW, IN TO ROCKPORT, IN	5A	3		3						5A														
OHIO RIVER	05140201	SPENCER CO	INH6_05	OHIO RIVER - GRANDVIEW, IN TO ROCKPORT, IN	3	5A		5A																				5A
OHIO RIVER	05140201	SPENCER CO	INH6_06	OHIO RIVER - ROCKPORT, IN TO YELLOW CREEK (KY) NEAR OWNESBOR	3	5A		3												5A								
OHIO RIVER	05140201	SPENCER CO	INH6_06	OHIO RIVER - ROCKPORT, IN TO YELLOW CREEK (KY) NEAR OWNESBOR	3	5A		3				5A																
OHIO RIVER	05140201	SPENCER CO	INH6_06	OHIO RIVER - ROCKPORT, IN TO YELLOW CREEK (KY) NEAR OWNESBOR	3	5A		5A																				5A
OHIO RIVER	05140201	SPENCER CO	INH6_06	OHIO RIVER - ROCKPORT, IN TO YELLOW CREEK (KY) NEAR OWNESBOR	5A	3		3						5A														
OHIO RIVER	05140201	SPENCER CO	INH6_07	OHIO RIVER - YELLOW CREEK (KY) TO CANEY CREEK (IN)	5A	3		3						5A														
OHIO RIVER	05140201	SPENCER CO	INH6_07	OHIO RIVER - YELLOW CREEK (KY) TO CANEY CREEK (IN)	3	5A		5A																				5A
OHIO RIVER	05140201	SPENCER CO	INH6_07	OHIO RIVER - YELLOW CREEK (KY) TO CANEY CREEK (IN)	3	5A		3				5A								5A								
OHIO RIVER	05140201	SPENCER CO	INH6_08	OHIO RIVER - CANEY CREEK (IN) TO LITTLE PIGEON CREEK (IN)	5A	3		3						5A														
OHIO RIVER	05140201	SPENCER CO	INH6_08	OHIO RIVER - CANEY CREEK (IN) TO LITTLE PIGEON CREEK (IN)	3	5A		5A																				5A
OHIO RIVER	05140201	SPENCER CO	INH6_08	OHIO RIVER - CANEY CREEK (IN) TO LITTLE PIGEON CREEK (IN)	3	5A		3				5A																
OHIO RIVER	05140201	SPENCER CO	INH6_08	OHIO RIVER - CANEY CREEK (IN) TO LITTLE PIGEON CREEK (IN)	3	5A		3												5A								
OHIO RIVER	05140201	SPENCER CO	INH6_09	OHIO RIVER - LITTLE PIGEON CREEK (IN) TO FRENCH ISLANDS NOS	3	5A		5A																				5A

BASIN	HYDROLOGIC UNIT CODE	COUNTY	AUID	WATER_NAME	RECREATIONAL USE	FISHABLE USE	PUBLIC WATER SUPPLY	AQUATIC LIFE USE	ALGAE	AMMONIA	CHLORIDE	DIOXIN (WATER)	DISSOLVED OXYGEN	E. COLI	FREE CYANIDE	IMPAIRED BIOTIC COMMUNITIES	NUTRIENTS	OIL AND GREASE	PCBS (FISH TISSUE)	PCBS (WATER)	PESTICIDES	PH	PHOSPHORUS	SILTATION	SULFATE	TASTE AND ODOR	TOTAL MERCURY (FISH TISSUE)	TOTAL MERCURY (WATER)
OHIO RIVER	05140201	SPENCER CO	INH6_09	OHIO RIVER - LITTLE PIGEON CREEK (IN) TO FRENCH ISLANDS NOS	3	5A		3												5A								
OHIO RIVER	05140201	SPENCER CO	INH6_09	OHIO RIVER - LITTLE PIGEON CREEK (IN) TO FRENCH ISLANDS NOS	5A	3		3						5A														
OHIO RIVER	05140201	SPENCER CO	INH6_09	OHIO RIVER - LITTLE PIGEON CREEK (IN) TO FRENCH ISLANDS NOS	3	5A		3				5A																
OHIO RIVER	05140201	WARRICK CO	INH6_10	OHIO RIVER - FRENCH ISLANDS, NOS 1 AND 2 TO NEWBURGH LOCKS A	5A	3		3						5A														
OHIO RIVER	05140201	WARRICK CO	INH6_10	OHIO RIVER - FRENCH ISLANDS, NOS 1 AND 2 TO NEWBURGH LOCKS A	3	5A		5A																				5A
OHIO RIVER	05140201	WARRICK CO	INH6_10	OHIO RIVER - FRENCH ISLANDS, NOS 1 AND 2 TO NEWBURGH LOCKS A	3	5A		3				5A								5A								
OHIO RIVER	05140201	VANDERBURGH CO	INH7_01	OHIO RIVER - NEWBURGH LOCKS AND DAM TO GREEN RIVER (KY)	3	5A		3												5A								
OHIO RIVER	05140201	VANDERBURGH CO	INH7_01	OHIO RIVER - NEWBURGH LOCKS AND DAM TO GREEN RIVER (KY)	5A	3		3						5A														
OHIO RIVER	05140201	VANDERBURGH CO	INH7_01	OHIO RIVER - NEWBURGH LOCKS AND DAM TO GREEN RIVER (KY)	3	5A		5A																				5A
OHIO RIVER	05140201	VANDERBURGH CO	INH7_01	OHIO RIVER - NEWBURGH LOCKS AND DAM TO GREEN RIVER (KY)	3	5A		3				5A																
OHIO RIVER	05140202	VANDERBURGH CO	INH8_01	OHIO RIVER - EVANSVILLE, IN (UPSTREAM) TO EVANSVILLE, IN (D	3	5A		3												5A								
OHIO RIVER	05140202	VANDERBURGH CO	INH8_01	OHIO RIVER - EVANSVILLE, IN (UPSTREAM) TO EVANSVILLE, IN (D	3	5A		3				5A																
OHIO RIVER	05140202	VANDERBURGH CO	INH8_01	OHIO RIVER - EVANSVILLE, IN (UPSTREAM) TO EVANSVILLE, IN (D	3	5A		5A																				5A
OHIO RIVER	05140202	VANDERBURGH CO	INH8_01	OHIO RIVER - EVANSVILLE, IN (UPSTREAM) TO EVANSVILLE, IN (D	5A	3		3						5A														
OHIO RIVER	05140202	VANDERBURGH CO	INH8_02	OHIO RIVER - EVANSVILLE, IN (DOWNSTREAM) TO HENDERSON, KY	5A	3		3						5A														
OHIO RIVER	05140202	VANDERBURGH CO	INH8_02	OHIO RIVER - EVANSVILLE, IN (DOWNSTREAM) TO HENDERSON, KY	3	5A		5A																				5A
OHIO RIVER	05140202	VANDERBURGH CO	INH8_02	OHIO RIVER - EVANSVILLE, IN (DOWNSTREAM) TO HENDERSON, KY	3	5A		3				5A																
OHIO RIVER	05140202	VANDERBURGH CO	INH8_02	OHIO RIVER - EVANSVILLE, IN (DOWNSTREAM) TO HENDERSON, KY	3	5A		3												5A								
OHIO RIVER	05140202	VANDERBURGH CO	INH8_03	OHIO RIVER - HENDERSON, KY TO CANOE CREEK (KY)	5A	3		3						5A														
OHIO RIVER	05140202	VANDERBURGH CO	INH8_03	OHIO RIVER - HENDERSON, KY TO CANOE CREEK (KY)	3	5A		5A																				5A
OHIO RIVER	05140202	VANDERBURGH CO	INH8_03	OHIO RIVER - HENDERSON, KY TO CANOE CREEK (KY)	3	5A		3				5A								5A								
OHIO RIVER	05140202	VANDERBURGH CO	INH8_04	OHIO RIVER - CANOE CREEK (KY) TO BAYOU CREEK (IN)	5A	3		3						5A														
OHIO RIVER	05140202	VANDERBURGH CO	INH8_04	OHIO RIVER - CANOE CREEK (KY) TO BAYOU CREEK (IN)	3	5A		3				5A																
OHIO RIVER	05140202	VANDERBURGH CO	INH8_04	OHIO RIVER - CANOE CREEK (KY) TO BAYOU CREEK (IN)	3	5A		5A																				5A
OHIO RIVER	05140202	VANDERBURGH CO	INH8_04	OHIO RIVER - CANOE CREEK (KY) TO BAYOU CREEK (IN)	3	5A		3												5A								
OHIO RIVER	05140202	POSEY CO	INH8_05	OHIO RIVER - BAYOU CREEK (IN) TO DS END OF OHIO RIVER CHANNE	5A	3		3						5A														
OHIO RIVER	05140202	POSEY CO	INH8_05	OHIO RIVER - BAYOU CREEK (IN) TO DS END OF OHIO RIVER CHANNE	3	5A		5A																				5A
OHIO RIVER	05140202	POSEY CO	INH8_05	OHIO RIVER - BAYOU CREEK (IN) TO DS END OF OHIO RIVER CHANNE	3	5A		3				5A								5A								
OHIO RIVER	05140202	POSEY CO	INH8_06	OHIO RIVER - OHIO RIVER CHANNEL SOUTH OF DIAMOND ISLAND	5A	3		3						5A														
OHIO RIVER	05140202	POSEY CO	INH8_06	OHIO RIVER - OHIO RIVER CHANNEL SOUTH OF DIAMOND ISLAND	3	5A		5A																				5A
OHIO RIVER	05140202	POSEY CO	INH8_06	OHIO RIVER - OHIO RIVER CHANNEL SOUTH OF DIAMOND ISLAND	3	5A		3				5A																
OHIO RIVER	05140202	POSEY CO	INH8_06	OHIO RIVER - OHIO RIVER CHANNEL SOUTH OF DIAMOND ISLAND	3	5A		3												5A								
OHIO RIVER	05140202	POSEY CO	INH8_07	OHIO RIVER - DS END OF DIAMOND ISLAND TO MOUNT VERNON, IN	5A	3		3						5A														
OHIO RIVER	05140202	POSEY CO	INH8_07	OHIO RIVER - DS END OF DIAMOND ISLAND TO MOUNT VERNON, IN	3	5A		3				5A								5A								
OHIO RIVER	05140202	POSEY CO	INH8_07	OHIO RIVER - DS END OF DIAMOND ISLAND TO MOUNT VERNON, IN	3	5A		5A																				5A
OHIO RIVER	05140202	POSEY CO	INH8_08	OHIO RIVER - MOUNT VERNON, IN TO DS END OF OHIO RIVER CHANNE	5A	3		3						5A														

BASIN	HYDROLOGIC UNIT CODE	COUNTY	AUID	WATER_NAME	RECREATIONAL USE	FISHABLE USE	PUBLIC WATER SUPPLY	AQUATIC LIFE USE	ALGAE	AMMONIA	CHLORIDE	DIOXIN (WATER)	DISSOLVED OXYGEN	E. COLI	FREE CYANIDE	IMPAIRED BIOTIC COMMUNITIES	NUTRIENTS	OIL AND GREASE	PCBS (FISH TISSUE)	PCBS (WATER)	PESTICIDES	PH	PHOSPHORUS	SILTATION	SULFATE	TASTE AND ODOR	TOTAL MERCURY (FISH TISSUE)	TOTAL MERCURY (WATER)
OHIO RIVER	05140202	POSEY CO	INH8_08	OHIO RIVER - MOUNT VERNON, IN TO DS END OF OHIO RIVER CHANNE	3	5A		5A																			5A
OHIO RIVER	05140202	POSEY CO	INH8_08	OHIO RIVER - MOUNT VERNON, IN TO DS END OF OHIO RIVER CHANNE	3	5A		3				5A								5A							
OHIO RIVER	05140202	POSEY CO	INH8_09	OHIO RIVER CHANNEL EAST OF SLIM ISLAND	5A	3		3						5A													
OHIO RIVER	05140202	POSEY CO	INH8_09	OHIO RIVER CHANNEL EAST OF SLIM ISLAND	3	5A		5A																			5A
OHIO RIVER	05140202	POSEY CO	INH8_09	OHIO RIVER CHANNEL EAST OF SLIM ISLAND	3	5A		3				5A								5A							
OHIO RIVER	05140202	POSEY CO	INH8_10	OHIO RIVER - DS END OF SLIM ISLAND TO HOVEY LAKE DRAIN (IN)	3	5A		3				5A															
OHIO RIVER	05140202	POSEY CO	INH8_10	OHIO RIVER - DS END OF SLIM ISLAND TO HOVEY LAKE DRAIN (IN)	3	5A		3												5A							
OHIO RIVER	05140202	POSEY CO	INH8_10	OHIO RIVER - DS END OF SLIM ISLAND TO HOVEY LAKE DRAIN (IN)	3	5A		5A																			5A
OHIO RIVER	05140202	POSEY CO	INH8_10	OHIO RIVER - DS END OF SLIM ISLAND TO HOVEY LAKE DRAIN (IN)	5A	3		3						5A													
OHIO RIVER	05140202	POSEY CO	INH8_11	OHIO RIVER - HOVEY LAKE DRAIN (IN) TO LOST CREEK (JOHN T. MY	2	5A		5A																			5A
OHIO RIVER	05140202	POSEY CO	INH8_11	OHIO RIVER - HOVEY LAKE DRAIN (IN) TO LOST CREEK (JOHN T. MY	2	5A		3												5A							
OHIO RIVER	05140202	POSEY CO	INH8_11	OHIO RIVER - HOVEY LAKE DRAIN (IN) TO LOST CREEK (JOHN T. MY	2	5A		3				5A															
OHIO RIVER	05140202	POSEY CO	INH8_11	OHIO RIVER - HOVEY LAKE DRAIN (IN) TO LOST CREEK (JOHN T. MY	5A	3		3						5A													
OHIO RIVER	05140202	POSEY CO	INH8_12	OHIO RIVER - LOST CREEK (KY) TO UNIONTOWN (JOHN T. MYERS) LO	2	5A		5A																			5A
OHIO RIVER	05140202	POSEY CO	INH8_12	OHIO RIVER - LOST CREEK (KY) TO UNIONTOWN (JOHN T. MYERS) LO	2	5A		3				5A															
OHIO RIVER	05140202	POSEY CO	INH8_12	OHIO RIVER - LOST CREEK (KY) TO UNIONTOWN (JOHN T. MYERS) LO	2	5A		3												5A							
OHIO RIVER	05140202	POSEY CO	INH9_01	OHIO RIVER - UNIONTOWN (JOHN T. MYERS) LOCKS AND DAM TO WABA	2	5A		3				5A								5A							
OHIO RIVER	05140202	POSEY CO	INH9_01	OHIO RIVER - UNIONTOWN (JOHN T. MYERS) LOCKS AND DAM TO WABA	5A	3		3						5A													
OHIO RIVER	05140202	POSEY CO	INH9_01	OHIO RIVER - UNIONTOWN (JOHN T. MYERS) LOCKS AND DAM TO WABA	2	5A		5A																			5A
GREAT LAKES	04050001080010	STEUBEN CO	INJ0181_00	SOUTH TRIB PRAIRIE R (MI)-LAKE PLEASANT	3	3		3																			
GREAT LAKES	040500010801	STEUBEN CO	INJ0181_01	MARSH LAKE INLET	3	3		3																			
GREAT LAKES	040500010801	STEUBEN CO	INJ0181_01A	MARSH LAKE INLET - UNNAMED TRIBUTARY	3	3		3																			
GREAT LAKES	040500010801	STEUBEN CO	INJ0181_01B	MARSH LAKE INLET - UNNAMED TRIBUTARY	3	3		3																			
GREAT LAKES	040500010801	STEUBEN CO	INJ0181_01C	MARSH LAKE INLET - UNNAMED TRIBUTARY	3	3		3																			
GREAT LAKES	040500010801	STEUBEN CO	INJ0181_T1001	BIG OTTER LAKE INLET	3	3		5A								5A											
GREAT LAKES	040500010801	STEUBEN CO	INJ0181_T1001A	BIG OTTER LAKE INLET - UNNAMED TRIBUTARY	3	3		3																			
GREAT LAKES	040500010801	STEUBEN CO	INJ0181_T1002	FOLLETTE CREEK	3	3		5A								5A											
GREAT LAKES	040500010801	STEUBEN CO	INJ0181_T1003	CROOKED CREEK	3	3		3																			
GREAT LAKES	040500010801	STEUBEN CO	INJ0181_T1004	WALTERS LAKE INLET	3	3		5A								5A											
GREAT LAKES	040500010801	STEUBEN CO	INJ0181_T1004A	WALTERS LAKE INLET - UNNAMED TRIBUTARY	3	3		3																			
GREAT LAKES	040500010801	STEUBEN CO	INJ0181_T1005	MARSH LAKE INLET	3	3		3																			
GREAT LAKES	040500010801	STEUBEN CO	INJ0181_T1006	MARSH LAKE INLET	3	3		3																			
GREAT LAKES	040500010801	STEUBEN CO	INJ0181_T1006A	MARSH LAKE INLET - UNNAMED TRIBUTARY	3	3		3																			
GREAT LAKES	040500010801	STEUBEN CO	INJ0181_T1007	MARSH LAKE OUTLET	3	3		5A								5A											
GREAT LAKES	040500010801	STEUBEN CO	INJ0181_T1008	GREEN LAKE OUTLET	3	3		5A								5A											
GREAT LAKES	040500010801	STEUBEN CO	INJ0181_T1009	FAWN RIVER	3	3		3																			

BASIN	HYDROLOGIC UNIT CODE	COUNTY	AUID	WATER_NAME	RECREATIONAL USE	FISHABLE USE	PUBLIC WATER SUPPLY	AQUATIC LIFE USE	ALGAE	AMMONIA	CHLORIDE	DIOXIN (WATER)	DISSOLVED OXYGEN	E. COLI	FREE CYANIDE	IMPAIRED BIOTIC COMMUNITIES	NUTRIENTS	OIL AND GREASE	PCBS (FISH TISSUE)	PCBS (WATER)	PESTICIDES	PH	PHOSPHORUS	SILTATION	SULFATE	TASTE AND ODOR	TOTAL MERCURY (FISH TISSUE)	TOTAL MERCURY (WATER)
GREAT LAKES	040500010801	STEUBEN CO	INJ0181_T1010	SNOW LAKE INLET	3	3		3																				
GREAT LAKES	040500010801	STEUBEN CO	INJ0181_T1011	MARSH LAKE INLET	3	3		3																				
GREAT LAKES	040500010801	STEUBEN CO	INJ0181_T1012	SEVEN SISTERS LAKES INLET	3	3		3																				
GREAT LAKES	040500010802	STEUBEN CO	INJ0182_01	TAMARACK LAKE INILET	3	3		3																				
GREAT LAKES	040500010802	STEUBEN CO	INJ0182_T1001	CROOKED LAKE INLET	3	3		3																				
GREAT LAKES	040500010802	STEUBEN CO	INJ0182_T1002	CROOKED LAKE INLET	3	3		3																				
GREAT LAKES	040500010802	STEUBEN CO	INJ0182_T1003	CROOKED LAKE INLET	3	3		3																				
GREAT LAKES	040500010802	STEUBEN CO	INJ0182_T1004	GAGE LAKE INLET	3	3		3																				
GREAT LAKES	040500010802	STEUBEN CO	INJ0182_T1005	TAMARACK LAKE INLET	3	3		3																				
GREAT LAKES	040500010802	STEUBEN CO	INJ0182_T1006	WARNER LAKE INLET	3	3		3																				
GREAT LAKES	040500010803	STEUBEN CO	INJ0183_01	CROOKED CREEK	3	2		2																				
GREAT LAKES	040500010803	STEUBEN CO	INJ0183_T1001	JIMMERSON LAKE INLET	3	2		2																				
GREAT LAKES	040500010803	STEUBEN CO	INJ0183_T1002	JIMMERSON LAKE INLET	3	3		3																				
GREAT LAKES	040500010803	STEUBEN CO	INJ0183_T1003	JIMMERSON LAKE INLET	3	3		3																				
GREAT LAKES	040500010803	STEUBEN CO	INJ0183_T1004	BELL LAKE DITCH	3	2		2																				
GREAT LAKES	040500010803	STEUBEN CO	INJ0184_01	CROOKED CREEK	5A	3		3						5A														
GREAT LAKES	040500010804	STEUBEN CO	INJ0184_T1001	CROOKED CREEK - UNNAMED TRIBUTARY	3	3		3																				
GREAT LAKES	040500010804	STEUBEN CO	INJ0184_T1002	CROOKED CREEK - UNNAMED TRIBUTARY	3	3		3																				
GREAT LAKES	040500010805	STEUBEN CO	INJ0185_01	FAWN RIVER	3	3		3																				
GREAT LAKES	040500010805	STEUBEN CO	INJ0185_02	FAWN RIVER	3	3		3																				
GREAT LAKES	040500010805	LAGRANGE CO	INJ0185_02A	FAWN RIVER - UNNAMED DITCHES	3	3		3																				
GREAT LAKES	040500010805	LAGRANGE CO	INJ0185_02B	FAWN RIVER - UNNAMED DITCHES	3	3		3																				
GREAT LAKES	040500010806	LAGRANGE CO	INJ0186_01	FAWN RIVER	3	3		3																				
GREAT LAKES	040500010806	LAGRANGE CO	INJ0186_01A	FAWN RIVER - UNNAMED DITCHES	3	3		3																				
GREAT LAKES	040500010806	LAGRANGE CO	INJ0186_02	FAWN RIVER	3	3		3																				
GREAT LAKES	040500010806	LAGRANGE CO	INJ0186_T1001	WENGER DITCH	3	3		3																				
GREAT LAKES	040500010807	LAGRANGE CO	INJ0187_01	FAWN RIVER	2	3		3																				
GREAT LAKES	040500010807	LAGRANGE CO	INJ0187_T1001	WENGER DITCH	2	3		3																				
GREAT LAKES	04050001090050	STEUBEN CO	INJ0195_T1040	ORLAND TRIB	3	3		2																				
GREAT LAKES	040500011001	STEUBEN CO	INJ01A1_01	PIGEON CREEK	4A	3		2						4A														
GREAT LAKES	040500011001	STEUBEN CO	INJ01A1_01A	PIGEON CREEK - UNNNAMED TRIBUTARY	3	3		3																				
GREAT LAKES	040500011001	STEUBEN CO	INJ01A1_T1002	METZ DITCH	4A	3		2						4A														
GREAT LAKES	040500011001	STEUBEN CO	INJ01A1_T1002A	METZ DITCH - UNNAMED TRIBUTARY	3	3		3																				
GREAT LAKES	040500011001	STEUBEN CO	INJ01A1_T1003	COLE DITCH	5A	3		3						5A														
GREAT LAKES	040500011001	STEUBEN CO	INJ01A1_T1003A	COLE DITCH - UNNAMED TRIBUTARY	3	3		3																				
GREAT LAKES	040500011001	STEUBEN CO	INJ01A1_T1004	BERLIEN DITCH	4A	3		3						4A														

BASIN	HYDROLOGIC UNIT CODE	COUNTY	AUID	WATER_NAME	RECREATIONAL USE	FISHABLE USE	PUBLIC WATER SUPPLY	AQUATIC LIFE USE	ALGAE	AMMONIA	CHLORIDE	DIOXIN (WATER)	DISSOLVED OXYGEN	E. COLI	FREE CYANIDE	IMPAIRED BIOTIC COMMUNITIES	NUTRIENTS	OIL AND GREASE	PCBS (FISH TISSUE)	PCBS (WATER)	PESTICIDES	PH	PHOSPHORUS	SILTATION	SULFATE	TASTE AND ODOR	TOTAL MERCURY (FISH TISSUE)	TOTAL MERCURY (WATER)
GREAT LAKES	040500011002	STEUBEN CO	INJ01A2_01	PIGEON CREEK	4A	3		5A						4A		5A												
GREAT LAKES	040500011002	STEUBEN CO	INJ01A2_T1001	JACK DITCH	4A	3		2						4A														
GREAT LAKES	040500011002	STEUBEN CO	INJ01A2_T1002	JOHNSON DITCH	5A	3		3						5A														
GREAT LAKES	040500011002	STEUBEN CO	INJ01A2_T1003	PIGEON CREEK - UNNAMED TRIBUTARY	4A	3		2						4A														
GREAT LAKES	040500011002	STEUBEN CO	INJ01A2_T1004	MUD CREEK	4A	3		5A			5A			4A		4A												
GREAT LAKES	040500011002	STEUBEN CO	INJ01A2_T1004A	MUD CREEK - UNNAMED DITCHES	3	3		3																				
GREAT LAKES	040500011003	STEUBEN CO	INJ01A3_01	PIGEON CREEK	4A	2		2						4A		5A												
GREAT LAKES	040500011003	STEUBEN CO	INJ01A3_01	PIGEON CREEK	4A	2		2						4A														
GREAT LAKES	040500011003	STEUBEN CO	INJ01A3_T1001	PIGEON CREEK - UNNAMED TRIBUTARY	4A	3		3						4A														
GREAT LAKES	040500011003	STEUBEN CO	INJ01A3_T1002	PIGEON CREEK - UNNAMED TRIBUTARY	5A	3		3						5A		5A												
GREAT LAKES	040500011003	STEUBEN CO	INJ01A3_T1003	PIGEON CREEK - UNNAMED TRIBUTARY	4A	3		5A						4A		5A												
GREAT LAKES	040500011003	STEUBEN CO	INJ01A3_T1004	JOHNSON DITCH	4A	3		5A						4A		5A												
GREAT LAKES	040500011003	STEUBEN CO	INJ01A3_T1005	JOHNSON DITCH - UNNAMED TRIBUTARY	4A	3		3						4A		5A												
GREAT LAKES	040500011003	STEUBEN CO	INJ01A3_T1006	INLET TO MUD LAKE	3	3		3																				
GREAT LAKES	040500011004	STEUBEN CO	INJ01A4_01	SMATHERS DITCH	5A	3		3					5A	5A		5A												
GREAT LAKES	040500011004	STEUBEN CO	INJ01A4_02	TURKEY CREEK	4A	3		5A					5A	4A		5A												
GREAT LAKES	040500011004	STEUBEN CO	INJ01A4_T1001	CONRAD DITCH	5A	3		3					5A	5A		5A												
GREAT LAKES	040500011004	STEUBEN CO	INJ01A4_T1002	INLET TO LITTLE TURKEY LAKE	5A	3		3					5A	5A		5A												
GREAT LAKES	040500011004	STEUBEN CO	INJ01A4_T1003	TURKEY CREEK - UNNAMED TRIBUTARY	4A	3		3					5A	4A		5A												
GREAT LAKES	040500011004	STEUBEN CO	INJ01A4_T1005	DEETZ DITCH	4A	3		5A					5A	4A		5A												
GREAT LAKES	040500011005	STEUBEN CO	INJ01A5_01A	TURKEY CREEK - UNNAMED TRIBUTARY	3	3		3																				
GREAT LAKES	040500011005	STEUBEN CO	INJ01A5_05	TURKEY CREEK	3	3		3																				
GREAT LAKES	040500011005	LAGRANGE CO	INJ01A5_T1001	MUD CREEK	4A	3		2						4A														
GREAT LAKES	040500011005	STEUBEN CO	INJ01A5_T1001A	MUD CREEK - UNNAMED TRIBUTARY	3	3		3																				
GREAT LAKES	040500011005	STEUBEN CO	INJ01A5_T1001B	INLET TO BIG TURKEY LAKE	3	3		3																				
GREAT LAKES	040500011005	STEUBEN CO	INJ01A5_T1001C	INLET TO BIG TURKEY LAKE	3	3		3																				
GREAT LAKES	040500011005	STEUBEN CO	INJ01A5_T1001D	INLET TO BIG TURKEY LAKE	3	3		3																				
GREAT LAKES	040500011005	STEUBEN CO	INJ01A5_T1002	MUD CREEK - UNNAMED TRIBUTARY	4A	3		2						4A														
GREAT LAKES	040500011006	STEUBEN CO	INJ01A6_01	PIGEON CREEK	2	3		2																				
GREAT LAKES	040500011006	STEUBEN CO	INJ01A6_02	PIGEON CREEK	2	3		2																				
GREAT LAKES	040500011006	STEUBEN CO	INJ01A6_02A	PIGEON CREEK - UNNAMED TRIBUTARY	3	3		3																				
GREAT LAKES	040500011006	STEUBEN CO	INJ01A6_02B	INLET TO HOGBACK LAKE	3	3		3																				
GREAT LAKES	040500011006	STEUBEN CO	INJ01A6_T1001	INLET TO GOLDEN LAKE	3	3		3																				
GREAT LAKES	040500011006	STEUBEN CO	INJ01A6_T1001A	INLET TO GOLDEN LAKE - UNNAMED TRIBUTARY	3	3		3																				
GREAT LAKES	040500011006	STEUBEN CO	INJ01A6_T1001B	INLET TO GOLDEN LAKE - UNNAMED TRIBUTARY	3	3		3																				
GREAT LAKES	040500011006	STEUBEN CO	INJ01A6_T1002	INLET TO GOLDEN LAKE	4A	3		3						4A														

BASIN	HYDROLOGIC UNIT CODE	COUNTY	AUID	WATER_NAME	RECREATIONAL USE	FISHABLE USE	PUBLIC WATER SUPPLY	AQUATIC LIFE USE	ALGAE	AMMONIA	CHLORIDE	DIOXIN (WATER)	DISSOLVED OXYGEN	E. COLI	FREE CYANIDE	IMPAIRED BIOTIC COMMUNITIES	NUTRIENTS	OIL AND GREASE	PCBS (FISH TISSUE)	PCBS (WATER)	PESTICIDES	PH	PHOSPHORUS	SILTATION	SULFATE	TASTE AND ODOR	TOTAL MERCURY (FISH TISSUE)	TOTAL MERCURY (WATER)
GREAT LAKES	040500011006	STEUBEN CO	INJ01A6_T1003	PIGEON CREEK - UNNAMED TRIBUTARY	3	3		3																				
GREAT LAKES	040500011006	STEUBEN CO	INJ01A6_T1003A	PIGEON CREEK - UNNAMED TRIBUTARY	3	3		3																				
GREAT LAKES	040500011006	STEUBEN CO	INJ01A6_T1003B	PIGEON CREEK - UNNAMED TRIBUTARY	3	3		3																				
GREAT LAKES	040500011006	STEUBEN CO	INJ01A6_T1004	INLET TO SILVER LAKE	3	3		3																				
GREAT LAKES	040500011006	STEUBEN CO	INJ01A6_T1005	INLET TO SILVER LAKE	3	3		3																				
GREAT LAKES	040500011007	STEUBEN CO	INJ01A7_01	PIGEON CREEK	4A	3		2						4A														
GREAT LAKES	040500011007	STEUBEN CO	INJ01A7_01A	PIGEON CREEK - UNNAMED TRIBUTARY	3	3		3																				
GREAT LAKES	040500011007	STEUBEN CO	INJ01A7_02	PIGEON CREEK	2	3		2																				
GREAT LAKES	040500011007	STEUBEN CO	INJ01A7_T1001	INLET TO OTTER LAKE	4A	3		5A						4A		5A												
GREAT LAKES	040500011008	LAGRANGE CO	INJ01A8_01	PIGEON CREEK - UNNAMED TRIBUTARY	3	3		3																				
GREAT LAKES	040500011008	LAGRANGE CO	INJ01A8_T1001	MAUMEE DITCH	4A	3		3						4A														
GREAT LAKES	040500011008	LAGRANGE CO	INJ01A8_T1002	INLET TO MUD LAKE	4A	3		5A						4A		5A												
GREAT LAKES	040500011008	LAGRANGE CO	INJ01A8_T1002A	INLET TO TAYLOR LAKE	4A	3		3						4A														
GREAT LAKES	040500011008	LAGRANGE CO	INJ01A8_T1003	MUD LAKE INLET - UNNAMED TRIBUTARY	3	3		3					5A															
GREAT LAKES	040500011008	LAGRANGE CO	INJ01A8_T1004	INLET TO BIG LONG LAKE	3	3		3																				
GREAT LAKES	040500011008	LAGRANGE CO	INJ01A8_T1005	BIG LONG LAKE OUTLET	3	3		3																				
GREAT LAKES	040500011008	LAGRANGE CO	INJ01A8_T1006	INLET TO PRETTY LAKE	3	3		3																				
GREAT LAKES	040500011008	LAGRANGE CO	INJ01A8_T1006A	INLET TO PRETTY LAKE - UNNAMED TRIBUTARY	3	3		3																				
GREAT LAKES	040500011008	LAGRANGE CO	INJ01A8_T1007	PRETTY LAKE OUTLET	3	3		3																				
GREAT LAKES	040500011008	LAGRANGE CO	INJ01A8_T1008	INLET TO LITTLE TURKEY LAKE	4A	3		3					5A	4A		5A												
GREAT LAKES	040500011008	LAGRANGE CO	INJ01A8_T1008A	INLET TO LITTLE TURKEY LAKE - UNNAMED TRIBUTARY	3	3		3																				
GREAT LAKES	040500011009	LAGRANGE CO	INJ01A9_01	PIGEON CREEK	4A	3		2						4A		5A												
GREAT LAKES	040500011009	LAGRANGE CO	INJ01A9_T1001	PIGEON CREEK - UNNAMED TRIBUTARY	5A	3		3						5A														
GREAT LAKES	040500011009	LAGRANGE CO	INJ01A9_T1001A	PIGEON CREEK - UNNAMED TRIBUTARY	5A	3		3						5A														
GREAT LAKES	040500011010	LAGRANGE CO	INJ01AA_01	PIGEON CREEK	5A	3		2						5A														
GREAT LAKES	040500011010	LAGRANGE CO	INJ01AA_02	TURKEY CREEK	4A	3		2						4A														
GREAT LAKES	040500011010	LAGRANGE CO	INJ01AA_02A	TURKEY CREEK - UNNAMED TRIBUTARY	3	3		3																				
GREAT LAKES	040500011010	LAGRANGE CO	INJ01AA_03	TURKEY CREEK	4A	3		2						4A														
GREAT LAKES	040500011010	LAGRANGE CO	INJ01AA_T1001	PIGEON CREEK - UNNAMED TRIBUTARY	3	3		3																				
GREAT LAKES	040500011010	LAGRANGE CO	INJ01AA_T1001A	PIGEON CREEK - UNNAMED TRIBUTARY	3	3		3																				
GREAT LAKES	040500011110010	STEUBEN CO	INJ01B1_00	RYAN DITCH AND OTHER TRIBUTARYS	3	3		3																				
GREAT LAKES	040500011101	LAGRANGE CO	INJ01B1_01	FLY CREEK, EAST	5A	3		3					5A	5A		5A												
GREAT LAKES	040500011101	LAGRANGE CO	INJ01B1_02	FLY CREEK, EAST	4A	3		3					5A	4A		5A												
GREAT LAKES	040500011101	LAGRANGE CO	INJ01B1_T1001	ROYER LAKE INLET	5A	3		3					5A	5A		5A												
GREAT LAKES	040500011101	LAGRANGE CO	INJ01B1_T1001A	ROYER LAKE INLET	3	3		3																				
GREAT LAKES	040500011101	LAGRANGE CO	INJ01B1_T1002	ROYER LAKE INLET	5A	3		3					5A	5A		5A												

BASIN	HYDROLOGIC UNIT CODE	COUNTY	AUID	WATER_NAME	RECREATIONAL USE	FISHABLE USE	PUBLIC WATER SUPPLY	AQUATIC LIFE USE	ALGAE	AMMONIA	CHLORIDE	DIOXIN (WATER)	DISSOLVED OXYGEN	E. COLI	FREE CYANIDE	IMPAIRED BIOTIC COMMUNITIES	NUTRIENTS	OIL AND GREASE	PCBS (FISH TISSUE)	PCBS (WATER)	PESTICIDES	PH	PHOSPHORUS	SILTATION	SULFATE	TASTE AND ODOR	TOTAL MERCURY (FISH TISSUE)	TOTAL MERCURY (WATER)
GREAT LAKES	040500011101	LAGRANGE CO	INJ01B1_T1003	FISH LKAE INLET	5A	3		3					5A	5A		5A												
GREAT LAKES	040500011101	LAGRANGE CO	INJ01B1_T1004	STONER DITCH	4A	3		5A					5A	4A		5A												
GREAT LAKES	040500011102	LAGRANGE CO	INJ01B2_01	FLY CREEK	4A	3		3					5A	4A														
GREAT LAKES	040500011102	LAGRANGE CO	INJ01B2_02	FLY CREEK	4A	3		3						4A														
GREAT LAKES	040500011103	LAGRANGE CO	INJ01B3_01	PIGEON RIVER	4A	3		5A						4A		5A												
GREAT LAKES	040500011103	LAGRANGE CO	INJ01B3_02	PIGEON RIVER	4A	3		2						4A														
GREAT LAKES	040500011003	LAGRANGE CO	INJ01B3_03	PIGEON RIVER	4A	3		5A						4A		5A												
GREAT LAKES	040500011003	LAGRANGE CO	INJ01B3_03	PIGEON RIVER	4A	3		3						4A														
GREAT LAKES	040500011103	LAGRANGE CO	INJ01B3_T1001	CLINE LAKE INLET	5A	3		3						5A														
GREAT LAKES	040500011103	LAGRANGE CO	INJ01B3_T1002	PIGEON RIVER - UNNAMED TRIBUTARY	4A	3		2						4A														
GREAT LAKES	040500011103	LAGRANGE CO	INJ01B3_T1002A	PIGEON RIVER - UNNAMED TRIBUTARY	3	3		3																				
GREAT LAKES	040500011103	LAGRANGE CO	INJ01B3_T1002B	PIGEON RIVER - UNNAMED TRIBUTARY	3	3		3																				
GREAT LAKES	040500011103	LAGRANGE CO	INJ01B3_T1003	PIGEON RIVER - UNNAMED TRIBUTARY	3	3		3																				
GREAT LAKES	040500011103	LAGRANGE CO	INJ01B3_T1004	PIGEON RIVER - UNNAMED TRIBUTARY	3	3		3																				
GREAT LAKES	040500011103	LAGRANGE CO	INJ01B3_T1005	ONTARIO MILLPOND INLET	4A	3		3						4A														
GREAT LAKES	040500011103	LAGRANGE CO	INJ01B3_T1006	MASSASSAUGA MARSH	3	3		3																				
GREAT LAKES	040500011104	LAGRANGE CO	INJ01B4_01	BUCK CREEK	4A	3		3						4A														
GREAT LAKES	040500011104	LAGRANGE CO	INJ01B4_T1001	BUCK CREEK	3	3		3																				
GREAT LAKES	040500011104	LAGRANGE CO	INJ01B4_T1001A	BUCK CREEK - UNNAMED TRIBUTARY	3	3		3																				
GREAT LAKES	040500011104	LAGRANGE CO	INJ01B4_T1002	BUCK CREEK, EAST	4A	3		3						4A														
GREAT LAKES	040500011104	LAGRANGE CO	INJ01B4_T1003	BUCK CREEK DITCH, EAST	4A	3		3						4A														
GREAT LAKES	040500011104	LAGRANGE CO	INJ01B4_T1004	MCMANUS DITCH	3	3		3																				
GREAT LAKES	040500011105	LAGRANGE CO	INJ01B5_01	PAGE DITCH	4A	3		5A						4A		5A												
GREAT LAKES	040500011105	LAGRANGE CO	INJ01B5_01A	SHIPSHEWANA LALKE - INLET	3	3		3																				
GREAT LAKES	040500011105	LAGRANGE CO	INJ01B5_T1001	COTTON LAKE DITCH	5A	3		3						5A		5A												
GREAT LAKES	040500011105	LAGRANGE CO	INJ01B5_T1002	PAGE DITCH - UNNAMED TRIBUTARY	4A	3		5A						4A		5A												
GREAT LAKES	040500011105	LAGRANGE CO	INJ01B5_T1003	TRUSDALE DITCH	4A	3		3						4A		5A												
GREAT LAKES	040500011105	LAGRANGE CO	INJ01B5_T1003A	TRUSDALE DITCH - UNNAMED TRIBUTARY	3	3		3																				
GREAT LAKES	040500011106	LAGRANGE CO	INJ01B6_01	PIGEON RIVER	4A	2		2						4A														
GREAT LAKES	040500011106	LAGRANGE CO	INJ01B6_02	PIGEON RIVER	4A	5B		2						4A					5B									
GREAT LAKES	040500011106	LAGRANGE CO	INJ01B6_T1001	ROWE DITCH	3	3		2																				
GREAT LAKES	040500011106	LAGRANGE CO	INJ01B6_T1001A	ROWE DITCH	3	3		3																				
GREAT LAKES	040500011106	LAGRANGE CO	INJ01B6_T1002	VAN NATTA DITCH	4A	5B		2						4A					5B									
GREAT LAKES	040500011107	LAGRANGE CO	INJ01B7_01	PIGEON RIVER	5A	3		2						5A		5A												
GREAT LAKES	040500011107	LAGRANGE CO	INJ01B7_01A	PIGEON RIVER - UNNAMED TRIBUTARY	3	3		2																				
GREAT LAKES	040500011107	LAGRANGE CO	INJ01B7_T1001	FETCH DITCH	4A	3		5A						4A		5A												

BASIN	HYDROLOGIC UNIT CODE	COUNTY	AUID	WATER_NAME	RECREATIONAL USE	FISHABLE USE	PUBLIC WATER SUPPLY	AQUATIC LIFE USE	ALGAE	AMMONIA	CHLORIDE	DIOXIN (WATER)	DISSOLVED OXYGEN	E. COLI	FREE CYANIDE	IMPAIRED BIOTIC COMMUNITIES	NUTRIENTS	OIL AND GREASE	PCBS (FISH TISSUE)	PCBS (WATER)	PESTICIDES	PH	PHOSPHORUS	SILTATION	SULFATE	TASTE AND ODOR	TOTAL MERCURY (FISH TISSUE)	TOTAL MERCURY (WATER)
GREAT LAKES	040500011107	ELKHART CO	INJ01B7_T1001A	FETCH DITCH - UNNAMED TRIBUTARY	5A	3		2						5A		5A												
GREAT LAKES	040500011107	LAGRANGE CO	INJ01B7_T1001B	FETCH DITCH	5A	3		2						5A														
GREAT LAKES	040500011107	LAGRANGE CO	INJ01B7_T1001B	FETCH DITCH	3	3		2								5A												
GREAT LAKES	040500011201	LAGRANGE CO	INJ01C1_04	EMMA CREEK	3	3		3																				
GREAT LAKES	040500011201	LAGRANGE CO	INJ01C1_T1005	EMMA LAKE INLET	3	3		5A								5A												
GREAT LAKES	040500011201	LAGRANGE CO	INJ01C1_T1005	EMMA LAKE INLET	3	3		5A		5A																		
GREAT LAKES	040500011201	LAGRANGE CO	INJ01C1_T1006	EMMA LAKE INLET	3	3		3																				
GREAT LAKES	040500011201	LAGRANGE CO	INJ01C1_T1006A	EMMA LAKE INLET - UNNAMED TRIBUTARY	3	3		3																				
GREAT LAKES	040500011201	LAGRANGE CO	INJ01C1_T1007	EMMA CREEK - UNNAMED TRIBUTARY	3	3		3																				
GREAT LAKES	040500011201	LAGRANGE CO	INJ01C1_T1008	HOSTETLER DITCH	3	3		3																				
GREAT LAKES	040500011201	LAGRANGE CO	INJ01C1_T1008A	HOSTETLER DITCH	3	3		3																				
GREAT LAKES	040500011201	LAGRANGE CO	INJ01C1_T1009	FARVER DITCH	3	3		3																				
GREAT LAKES	040500011201	LAGRANGE CO	INJ01C1_T1009A	FARVER DITCH - UNNAMED TRIBUTARY	3	3		3																				
GREAT LAKES	040500011201	LAGRANGE CO	INJ01C1_T1009B	FARVER DITCH - UNNAMED TRIBUTARY	3	3		3																				
GREAT LAKES	040500011201	LAGRANGE CO	INJ01C2_01	LITTLE ELKHART RIVER	3	3		3																				
GREAT LAKES	040500011201	LAGRANGE CO	INJ01C2_T1001	LITTLE ELKHART RIVER - UNNAMED TRIBUTARY	5A	3		3					5A	5A		5A												
GREAT LAKES	040500011203	ELKHART CO	INJ01C3_01	ROWE EDEN DITCH	3	3		3																				
GREAT LAKES	040500011203	LAGRANGE CO	INJ01C3_01A	ROWE EDEN DITCH - UNNAMED TRIBUTARY	3	3		3																				
GREAT LAKES	040500011203	ELKHART CO	INJ01C3_T1001	ROWE EDEN DITCH - UNNAMED TRIBUTARY	3	3		3																				
GREAT LAKES	040500011203	ELKHART CO	INJ01C3_T1002	ROWE EDEN DITCH - UNNAMED TRIBUTARY	3	3		3																				
GREAT LAKES	040500011204	ELKHART CO	INJ01C4_01A	LITTLE ELKHART RIVER - UNNAMED TRIBUTARY	3	3		3																				
GREAT LAKES	040500011204	LAGRANGE CO	INJ01C4_03	LITTLE ELKHART RIVER	5A	3		2						5A														
GREAT LAKES	040500011204	ELKHART CO	INJ01C4_04	LITTLE ELKHART RIVER	5A	3		3						5A														
GREAT LAKES	040500011204	ELKHART CO	INJ01C4_T1004	MATHER DITCH	3	3		3																				
GREAT LAKES	040500011204	ELKHART CO	INJ01C4_T1004A	MATHER DITCH - UNNAMED TRIBUTARY	3	3		3																				
GREAT LAKES	040500011204	LAGRANGE CO	INJ01C4_T1005	MATHER DITCH - UNNAMED TRIBUTARY	3	3		3																				
GREAT LAKES	040500011204	ELKHART CO	INJ01C4_T1007	EAST LAKE DITCH	3	3		3																				
GREAT LAKES	040500011205	ELKHART CO	INJ01C5_02	LITTLE ELKHART RIVER	5A	3		2						5A														
GREAT LAKES	040500011205	ELKHART CO	INJ01C5_02	LITTLE ELKHART RIVER	3	3		2								5A												
GREAT LAKES	040500011205	ELKHART CO	INJ01C5_02A	LITTLE ELKHART RIVER - UNNAMED TRIBUTARY	3	3		3																				
GREAT LAKES	040500011205	ELKHART CO	INJ01C5_02B	LITTLE ELKHART RIVER - UNNAMED TRIBUTARY	3	3		3																				
GREAT LAKES	040500011205	ELKHART CO	INJ01C5_02C	LITTLE ELKHART RIVER - UNNAMED TRIBUTARY	3	3		3																				
GREAT LAKES	04050001140070	ELKHART CO	INJ01C5_03	LITTLE ELKHART RIVER	2	3		3																				
GREAT LAKES	040500011205	ELKHART CO	INJ01C5_T1003	LITTLE ELKHART RIVER - UNNAMED TRIBUTARY	2	3		3																				
GREAT LAKES	040500011205	ELKHART CO	INJ01C5_T1003A	HILDRETH DITCH	3	3		3																				
GREAT LAKES	04050001130030	ELKHART CO	INJ01D5_01	ST. JOSEPH RIVER	2	3		3								5A												

BASIN	HYDROLOGIC UNIT CODE	COUNTY	AUID	WATER_NAME	RECREATIONAL USE	FISHABLE USE	PUBLIC WATER SUPPLY	AQUATIC LIFE USE	ALGAE	AMMONIA	CHLORIDE	DIOXIN (WATER)	DISSOLVED OXYGEN	E. COLI	FREE CYANIDE	IMPAIRED BIOTIC COMMUNITIES	NUTRIENTS	OIL AND GREASE	PCBS (FISH TISSUE)	PCBS (WATER)	PESTICIDES	PH	PHOSPHORUS	SILTATION	SULFATE	TASTE AND ODOR	TOTAL MERCURY (FISH TISSUE)	TOTAL MERCURY (WATER)
GREAT LAKES	04050001130030	ELKHART CO	INJ01D5_01	ST. JOSEPH RIVER	2	5B		3											5B									
GREAT LAKES	04050001130030	ELKHART CO	INJ01D5_T1001	TOWNSHIP DITCH	3	3		3																				
GREAT LAKES	040500011305	ELKHART CO	INJ01D5_T1001A	YORK TOWNSHIP DITCH - UNNAMED TRIBUTARY	3	3		3																				
GREAT LAKES	04050001130030	ELKHART CO	INJ01D5_T1002	YORK TOWNSHIP DITCH	3	3		3																				
GREAT LAKES	040500011305	ELKHART CO	INJ01D5_T1002A	YORK TOWNSHIP DITCH - UNNAMED TRIBUTARY	3	3		3																				
GREAT LAKES	04050001130030	ELKHART CO	INJ01D5_T1005	YORK TOWNSHIP DITCH - UNNAMED TRIBUTARY	3	3		3																				
GREAT LAKES	040500011403	ELKHART CO	INJ01E3_01	CHRISTIANA CREEK	2	5B		2											5B									
GREAT LAKES	040500011403	ELKHART CO	INJ01E3_01A	CHRISTINA CREEK - UNNAMED TRIBUTARY	3	3		3																				
GREAT LAKES	04050001140070	ELKHART CO	INJ01E7_T1020	MATHERS DITCH	3	3		2																				
GREAT LAKES	040500011501	NOBLE CO	INJ01F1_01	LITTLE ELKHART CREEK	3	3		3																				
GREAT LAKES	040500011501	NOBLE CO	INJ01F1_01A	TAMARACK LAKE INLET	3	3		3																				
GREAT LAKES	040500011501	NOBLE CO	INJ01F1_T002	UHL DITCH	3	3		2																				
GREAT LAKES	040500011501	NOBLE CO	INJ01F1_T1001	CREE LAKE INLET	3	3		3																				
GREAT LAKES	040500011501	NOBLE CO	INJ01F1_T1003	LITTLE ELKHART CREEK - UNNAMED TRIBUTARY	3	3		3																				
GREAT LAKES	040500011501	LAGRANGE CO	INJ01F1_T1004	LITTLE ELKHART CREEK - UNNAMED TRIBUTARY	3	3		3																				
GREAT LAKES	040500011502	LAGRANGE CO	INJ01F2_01	LITTLE ELKHART CREEK	3	3		3																				
GREAT LAKES	040500011502	LAGRANGE CO	INJ01F2_02	LITTLE ELKHART CREEK	3	3		3																				
GREAT LAKES	040500011502	LAGRANGE CO	INJ01F2_T1001	ADAMS LAKE INLET	3	3		3																				
GREAT LAKES	040500011502	LAGRANGE CO	INJ01F2_T1002	LITTLE ELKHART CREEK	3	3		3																				
GREAT LAKES	040500011502	NOBLE CO	INJ01F2_T1003	WITMER LAKE INLET	3	3		3																				
GREAT LAKES	040500011502	LAGRANGE CO	INJ01F2_T1004	WITMER LAKE INLET	3	3		3																				
GREAT LAKES	040500011502	LAGRANGE CO	INJ01F2_T1005	DALLAS LAKE INLET	3	3		3																				
GREAT LAKES	040500011503	LAGRANGE CO	INJ01F3_01	OLIVER LAKE OUTLETOTHER TRIBS	3	3		3																				
GREAT LAKES	040500011503	LAGRANGE CO	INJ01F3_T1001	MARTIN LAKE INLET	3	3		3																				
GREAT LAKES	040500011503	LAGRANGE CO	INJ01F3_T1001A	MARTIN LAKE INLET - UNNAMED TRIBUTARY	3	3		3																				
GREAT LAKES	040500011501	LAGRANGE CO	INJ01F3_T1001B	MARTIN LAKE INLET - UNNAMED TRIBUTARY	3	3		3																				
GREAT LAKES	040500011503	LAGRANGE CO	INJ01F3_T1002	OLIN LAKE INLET	3	3		3																				
GREAT LAKES	040500011503	LAGRANGE CO	INJ01F3_T1003	OLIVER LAKE INLET	3	3		3																				
GREAT LAKES	040500011503	LAGRANGE CO	INJ01F3_T1004	OLIVER LAKE INLET	3	3		3																				
GREAT LAKES	040500011503	LAGRANGE CO	INJ01F3_T1005	OLIVER LAKE INLET	3	3		3																				
GREAT LAKES	040500011503	LAGRANGE CO	INJ01F3_T1006	DOVE CREEK	3	3		3																				
GREAT LAKES	040500011503	LAGRANGE CO	INJ01F3_T1007	QUOG LAKE INLET	3	3		3																				
GREAT LAKES	040500011503	LAGRANGE CO	INJ01F3_T1008	QUOG LAKE OUTLET	3	3		3																				
GREAT LAKES	040500011503	LAGRANGE CO	INJ01F3_T1009	MESSICK LAKE INLET	3	3		3																				
GREAT LAKES	040500011503	LAGRANGE CO	INJ01F3_T1010	HACKENBURG LAKE OUTLET	3	3		3																				
GREAT LAKES	04050001150030	ELKHART CO	INJ01F3_T1325	NORTH FORK PINE CREEK	3	3		2																				

BASIN	HYDROLOGIC UNIT CODE	COUNTY	AUID	WATER_NAME	RECREATIONAL USE	FISHABLE USE	PUBLIC WATER SUPPLY	AQUATIC LIFE USE	ALGAE	AMMONIA	CHLORIDE	DIOXIN (WATER)	DISSOLVED OXYGEN	E. COLI	FREE CYANIDE	IMPAIRED BIOTIC COMMUNITIES	NUTRIENTS	OIL AND GREASE	PCBS (FISH TISSUE)	PCBS (WATER)	PESTICIDES	PH	PHOSPHORUS	SILTATION	SULFATE	TASTE AND ODOR	TOTAL MERCURY (FISH TISSUE)	TOTAL MERCURY (WATER)
GREAT LAKES	040500011504	NOBLE CO	INJ01F4_01	HENDERSON LAKE DITCH	3	3		3																				
GREAT LAKES	040500011504	NOBLE CO	INJ01F4_T1001	ROUND LAKE INLET	3	3		3																				
GREAT LAKES	040500011504	NOBLE CO	INJ01F4_T1002	WATERHOUSE DITCH	3	3		3																				
GREAT LAKES	040500011504	NOBLE CO	INJ01F4_T1003	BIXLER LAKE DITCH	3	3		3																				
GREAT LAKES	040500011504	NOBLE CO	INJ01F4_T1003A	BIXLER LAKE INLET	3	3		3																				
GREAT LAKES	040500011504	NOBLE CO	INJ01F4_T1003B	BIXLER LAKE INLET	3	3		3																				
GREAT LAKES	040500011504	NOBLE CO	INJ01F4_T1003C	BIXLER LAKE INLET	3	3		3																				
GREAT LAKES	040500011504	NOBLE CO	INJ01F4_T1004	HALL LAKE OUTLET	3	3		3																				
GREAT LAKES	040500011505	NOBLE CO	INJ01F5_01	ELKHART RIVER, MIDDLE BRANCH	5A	3		3					5A	5A		5A												
GREAT LAKES	040500011505	NOBLE CO	INJ01F5_T1001	OVIATT DITCH	3	3		3																				
GREAT LAKES	040500011505	NOBLE CO	INJ01F5_T1002	OVIATT DITCH	3	3		3																				
GREAT LAKES	040500011505	NOBLE CO	INJ01F5_T1003	LATTA LAKE INLET	3	3		3																				
GREAT LAKES	040500011506	NOBLE CO	INJ01F6_01	ELKHART RIVER, NORTH BRANCH	3	3		2																				
GREAT LAKES	040500011506	NOBLE CO	INJ01F6_02	ELKHART RIVER, NORTH BRANCH	3	2		2																				
GREAT LAKES	040500011506	NOBLE CO	INJ01F6_T1001	ELKHART RIVER, NORTH BRANCH - UNNAMED TRIBUTARY	3	3		2																				
GREAT LAKES	040500011506	LAGRANGE CO	INJ01F6_T1002	ELKHART RIVER, NORTH BRANCH - UNNAMED TRIBUTARY	3	3		3																				
GREAT LAKES	040500011506	NOBLE CO	INJ01F6_T1003	ELKHART RIVER, NORTH BRANCH - UNNAMED TRIBUTARY	3	3		2																				
GREAT LAKES	040500011506	NOBLE CO	INJ01F6_T1004	JONES LAKE INLET	3	3		2																				
GREAT LAKES	040500011506	NOBLE CO	INJ01F6_T1005	GRETZINGER DITCH	3	3		3																				
GREAT LAKES	040500011506	NOBLE CO	INJ01F6_T1006	DRY RUN	3	3		3																				
GREAT LAKES	040500011506	NOBLE CO	INJ01F7_01	ELKHART RIVER, NORTH BRANCH	5A	2		2						5A														
GREAT LAKES	040500011506	NOBLE CO	INJ01F7_T1001	ELKHART RIVER, NORTH BRANCH - UNNAMED TRIBUTARY	5A	3		2						5A														
GREAT LAKES	040500011506	NOBLE CO	INJ01F7_T1002	BOYD DITCH	5A	3		2						5A														
GREAT LAKES	040500011507	NOBLE CO	INJ01F7_T1003	HUSTON DITCH	3	3		2																				
GREAT LAKES	040500011507	NOBLE CO	INJ01F7_T1004	JACOBS DITCH	3	3		2																				
GREAT LAKES	040500011601	NOBLE CO	INJ01G1_T1001	THUMMA DITCH	3	3		3																				
GREAT LAKES	040500011601	NOBLE CO	INJ01G1_T1002	CHAIN O LAKES INLET	3	3		3																				
GREAT LAKES	040500011601	NOBLE CO	INJ01G1_T1003	LONG LAKE OUTLET	3	3		3																				
GREAT LAKES	040500011601	NOBLE CO	INJ01G1_T1004	BOWEN LAKE OUTLET	3	3		3																				
GREAT LAKES	040500011601	NOBLE CO	INJ01G1_T1005	HELTZEL DITCH	3	3		3																				
GREAT LAKES	040500011601	NOBLE CO	INJ01G1_T1006	SAND LAKE OUTLET	3	3		3																				
GREAT LAKES	040500011602	NOBLE CO	INJ01G2_01	CARROL CREEK	5A	3		3						5A		5A												
GREAT LAKES	040500011602	NOBLE CO	INJ01G2_T1001	BEAL BRANCH	3	3		3																				
GREAT LAKES	040500011602	NOBLE CO	INJ01G2_T1002	BEAR LAKE INLET	3	3		3																				
GREAT LAKES	040500011602	NOBLE CO	INJ01G2_T1003	BEAR LAKE INLET	3	3		3																				
GREAT LAKES	040500011602	NOBLE CO	INJ01G2_T1004	WINEBRENNER BRANCH	3	3		3																				

BASIN	HYDROLOGIC UNIT CODE	COUNTY	AUID	WATER_NAME	RECREATIONAL USE	FISHABLE USE	PUBLIC WATER SUPPLY	AQUATIC LIFE USE	ALGAE	AMMONIA	CHLORIDE	DIOXIN (WATER)	DISSOLVED OXYGEN	E. COLI	FREE CYANIDE	IMPAIRED BIOTIC COMMUNITIES	NUTRIENTS	OIL AND GREASE	PCBS (FISH TISSUE)	PCBS (WATER)	PESTICIDES	PH	PHOSPHORUS	SILTATION	SULFATE	TASTE AND ODOR	TOTAL MERCURY (FISH TISSUE)	TOTAL MERCURY (WATER)
GREAT LAKES	040500011603	NOBLE CO	INJ01G3_01	CROFT DITCH	5A	3		3						5A														
GREAT LAKES	040500011603	NOBLE CO	INJ01G3_T1001	RIMMELL BRANCH	5A	3		3						5A		5A												
GREAT LAKES	040500011603	NOBLE CO	INJ01G3_T1002	SUMMERS DITCH	3	3		3																				
GREAT LAKES	040500011604	NOBLE CO	INJ01G4_01	ELKHART RIVER, SOUTH BRANCH	5A	3		3						5A		5A												
GREAT LAKES	040500011604	NOBLE CO	INJ01G4_02	ELKHART RIVER, SOUTH BRANCH	3	3		3																				
GREAT LAKES	040500011604	NOBLE CO	INJ01G4_03	ELKHART RIVER, SOUTH BRANCH	3	3		3																				
GREAT LAKES	040500011604	NOBLE CO	INJ01G4_T1001	FORKER CREEK	3	3		3																				
GREAT LAKES	040500011604	NOBLE CO	INJ01G4_T1002	BROWN DITCH	3	3		3																				
GREAT LAKES	040500011604	NOBLE CO	INJ01G4_T1003	STEFFY DITCH	3	3		3																				
GREAT LAKES	040500011604	NOBLE CO	INJ01G4_T1003A	STEFFY DITCH	3	3		3																				
GREAT LAKES	040500011604	NOBLE CO	INJ01G4_T1004	MARL LAKE INLET	3	3		3																				
GREAT LAKES	040500011605	NOBLE CO	INJ01G5_01	ELKHART RIVER, SOUTH BRANCH	5A	3		3						5A														
GREAT LAKES	040500011605	NOBLE CO	INJ01G5_01A	EAGLE LAKE INLET	3	3		3																				
GREAT LAKES	040500011605	NOBLE CO	INJ01G5_T1001	LONG DITCH	3	3		3																				
GREAT LAKES	040500011605	NOBLE CO	INJ01G5_T1002	ELKHART RIVER, SOUTH BRANCH - UNNAMED TRIBUTARY	3	3		3																				
GREAT LAKES	040500011605	NOBLE CO	INJ01G5_T1003	ELKHART RIVER, SOUTH BRANCH - UNNAMED TRIBUTARY	3	3		3																				
GREAT LAKES	040500011701	KOSCIUSKO CO	INJ01H1_01	TURKEY CREEK	3	3		3																				
GREAT LAKES	040500011701	KOSCIUSKO CO	INJ01H1_T1001	PIPER BRANCH	3	3		3																				
GREAT LAKES	040500011701	KOSCIUSKO CO	INJ01H1_T1002	KNAPP LAKE INLET	3	3		3																				
GREAT LAKES	040500011701	KOSCIUSKO CO	INJ01H1_T1003	HINDMAN LAKE INLET	3	3		3																				
GREAT LAKES	040500011701	KOSCIUSKO CO	INJ01H1_T1004	GORDY LAKE INLET	3	3		3																				
GREAT LAKES	040500011701	KOSCIUSKO CO	INJ01H1_T1005	GORDY LAKE INLET	3	3		3																				
GREAT LAKES	040500011701	KOSCIUSKO CO	INJ01H1_T1006	RIDER LAKE INLET	3	3		3																				
GREAT LAKES	040500011701	KOSCIUSKO CO	INJ01H1_T1007	VILLAGE LAKE INLET	3	3		3																				
GREAT LAKES	040500011701	KOSCIUSKO CO	INJ01H1_T1008	TURKEY CREEK - UNNAMED TRIBUTARY	3	3		3																				
GREAT LAKES	040500011702	NOBLE CO	INJ01H2_T1001	DILLON CREEK	3	3		3																				
GREAT LAKES	040500011703	KOSCIUSKO CO	INJ01H2_T1002	DEWART LAKE INLET	3	3		3																				
GREAT LAKES	040500011703	KOSCIUSKO CO	INJ01H3_01	HAMMOND DITCH	3	3		3																				
GREAT LAKES	040500011703	KOSCIUSKO CO	INJ01H3_02	WABEE LAKE OUTLET	3	3		3																				
GREAT LAKES	040500011703	KOSCIUSKO CO	INJ01H3_T1001	CABLE RUN	3	3		3																				
GREAT LAKES	040500011703	KOSCIUSKO CO	INJ01H3_T1001A	CABLE RUN - UNNAMED TRIBUBUTARY	3	3		3																				
GREAT LAKES	040500011703	KOSCIUSKO CO	INJ01H3_T1001B	CABLE RUN - UNNAMED TRIBUTARY	3	3		3																				
GREAT LAKES	040500011703	KOSCIUSKO CO	INJ01H3_T1003	WABEE LAKE INLET	3	3		3																				
GREAT LAKES	040500011704	KOSCIUSKO CO	INJ01H4_01	TURKEY CREEK	5A	3		3						5A														
GREAT LAKES	040500011704	KOSCIUSKO CO	INJ01H4_01A	TURKEY CREEK - UNNAMED TRIBUTARY	3	3		3																				
GREAT LAKES	040500011704	KOSCIUSKO CO	INJ01H4_01B	TURKEY CREEK - UNNAMED TRIBUTARY	3	3		3																				

BASIN	HYDROLOGIC UNIT CODE	COUNTY	AUID	WATER_NAME	RECREATIONAL USE	FISHABLE USE	PUBLIC WATER SUPPLY	AQUATIC LIFE USE	ALGAE	AMMONIA	CHLORIDE	DIOXIN (WATER)	DISSOLVED OXYGEN	E. COLI	FREE CYANIDE	IMPAIRED BIOTIC COMMUNITIES	NUTRIENTS	OIL AND GREASE	PCBS (FISH TISSUE)	PCBS (WATER)	PESTICIDES	PH	PHOSPHORUS	SILTATION	SULFATE	TASTE AND ODOR	TOTAL MERCURY (FISH TISSUE)	TOTAL MERCURY (WATER)
GREAT LAKES	040500011704	KOSCIUSKO CO	INJ01H4_T1001	SKINNER DITCH	5A	3		3						5A														
GREAT LAKES	040500011704	ELKHART CO	INJ01H4_T1002	TURKEY CREEK- UNNAMED TRIBUTARY	5A	3		3						5A														
GREAT LAKES	040500011704	ELKHART CO	INJ01H4_T1002A	TURKEY CREEK - UNNAMED TRIBUTARY	3	3		3																				
GREAT LAKES	040500011704	ELKHART CO	INJ01H4_T1002B	TURKEY CREEK - UNNAMED TRIBUTARY	3	3		3																				
GREAT LAKES	040500011704	KOSCIUSKO CO	INJ01H4_T1003	HOOPINGARNER DITCH	3	3		3																				
GREAT LAKES	040500011704	ELKHART CO	INJ01H4_T1003A	HOOOPINGARNER DITCH - UNNAMED TRIBUTARY	3	3		3																				
GREAT LAKES	040500011705	KOSCIUSKO CO	INJ01H5_01	TURKEY CREEK	5A	3		5A						5A		5A												
GREAT LAKES	040500011705	KOSCIUSKO CO	INJ01H5_T1001	COPPES DITCH	3	3		3																				
GREAT LAKES	040500011705	KOSCIUSKO CO	INJ01H5_T1001A	COPPES DITCH - UNNAMED TRIBUTARY	3	3		3																				
GREAT LAKES	040500011706	ELKHART CO	INJ01H6_01	BERLIN COURT DITCH	5A	3		3					5A	5A			5A											
GREAT LAKES	040500011706	ELKHART CO	INJ01H6_T1001	DARKWOOD DITCH	3	3		3																				
GREAT LAKES	040500011706	ELKHART CO	INJ01H6_T1002	WAGNER DITCH	3	3		3																				
GREAT LAKES	040500011707	KOSCIUSKO CO	INJ01H7_04	TURKEY CREEK	5A	3		3						5A														
GREAT LAKES	040500011707	KOSCIUSKO CO	INJ01H7_T1004	DAVISSON DITCH	3	3		3																				
GREAT LAKES	040500011707	KOSCIUSKO CO	INJ01H7_T1005	OMAR-NEFF DITCH	5A	3		5A						5A		5A												
GREAT LAKES	04050001200090	ELKHART CO	INJ01H8_T1003	DAUSMAN DITCH	3	3		5A								5A												
GREAT LAKES	040500011708	ELKHART CO	INJ01H8_T1003A	DAUSMAN DITCH - UNNAMED TRIBUTARY	3	3		3																				
GREAT LAKES	040500011709	ELKHART CO	INJ01H9_01	TURKEY CREEK	5A	3		2						5A														
GREAT LAKES	040500011709	ELKHART CO	INJ01H9_T1001	SWOVELAND DITCH	3	3		3																				
GREAT LAKES	040500011709	ELKHART CO	INJ01H9_T1002	SWOVELAND DITCH	3	3		3																				
GREAT LAKES	040500011709	ELKHART CO	INJ01H9_T1002B	SWOVELAND DITCH - UNNAMED TRIBUTARY	3	3		3																				
GREAT LAKES	040500011709	ELKHART CO	INJ01H9_T1003	TURKEY CREEK - UNNAMED TRIBUTARY	3	3		3																				
GREAT LAKES	040500011801	ELKHART CO	INJ01J1_03	STONY CREEK	5A	3		2						5A														
GREAT LAKES	040500011801	ELKHART CO	INJ01J1_T1001	MCALLISTER DITCH	3	3		3																				
GREAT LAKES	040500011801	LAGRANGE CO	INJ01J1_T1002	STONY CREEK - UNNAMED TRIBUTARY	3	3		3																				
GREAT LAKES	040500011801	LAGRANGE CO	INJ01J1_T1003	PHILLIPS DITCH	3	3		3																				
GREAT LAKES	040500011802	NOBLE CO	INJ01J2_03	ELKHART RIVER	5A	2		2						5A														
GREAT LAKES	040500011802	ELKHART CO	INJ01J2_04	ELKHART RIVER	5A	2		2						5A														
GREAT LAKES	040500011802	ELKHART CO	INJ01J2_T1008	SPARTA LAKE DITCH	3	3		3																				
GREAT LAKES	040500011802	ELKHART CO	INJ01J2_T1009	MCNUTT DITCH	3	3		3																				
GREAT LAKES	040500011803	NOBLE CO	INJ01J3_01	SOLOMON CREEK	5A	3		3						5A		5A												
GREAT LAKES	040500011803	NOBLE CO	INJ01J3_01A	SOLOMON CREEK - UNNAMED TRIBUTARY	3	3		3																				
GREAT LAKES	040500011803	ELKHART CO	INJ01J3_02	SOLOMON CREEK	3	3		3																				
GREAT LAKES	040500011804	ELKHART CO	INJ01J4_01	SOLOMON CREEK	5A	3		3						5A														
GREAT LAKES	040500011804	KOSCIUSKO CO	INJ01J4_T1001	CROMWELL DITCH	5A	3		3						5A														
GREAT LAKES	040500011804	KOSCIUSKO CO	INJ01J4_T1001	CROMWELL DITCH	3	3		3			5A		5A			5A	5A											

BASIN	HYDROLOGIC UNIT CODE	COUNTY	AUID	WATER_NAME	RECREATIONAL USE	FISHABLE USE	PUBLIC WATER SUPPLY	AQUATIC LIFE USE	ALGAE	AMMONIA	CHLORIDE	DIOXIN (WATER)	DISSOLVED OXYGEN	E. COLI	FREE CYANIDE	IMPAIRED BIOTIC COMMUNITIES	NUTRIENTS	OIL AND GREASE	PCBS (FISH TISSUE)	PCBS (WATER)	PESTICIDES	PH	PHOSPHORUS	SILTATION	SULFATE	TASTE AND ODOR	TOTAL MERCURY (FISH TISSUE)	TOTAL MERCURY (WATER)
GREAT LAKES	040500011804	ELKHART CO	INJ01J4_T1002	BLUE DITCH	3	3		3																				
GREAT LAKES	040500011804	ELKHART CO	INJ01J4_T1003	HIRE DITCH	3	3		3																				
GREAT LAKES	040500011804	ELKHART CO	INJ01J4_T1004	JUDAY DITCH	3	3		3																				
GREAT LAKES	04050001180040	NOBLE CO	INJ01J4_T1313	CROFT DITCH	3	3		3																				
GREAT LAKES	040500011805	ELKHART CO	INJ01J5_01	ELKHART RIVER	5A	2		3						5A														
GREAT LAKES	040500011805	ELKHART CO	INJ01J5_02	ELKHART RIVER	5A	2		2						5A														
GREAT LAKES	040500011805	ELKHART CO	INJ01J5_T1002	WHETTEN DITCH	3	3		3																				
GREAT LAKES	04050001180050	NOBLE CO	INJ01J5_T1314	SOUTH BRANCH ELKHART RIVER	3	3		3																				
GREAT LAKES	040500011901	ELKHART CO	INJ01K1_01	ROCK RUN CREEK	5A	3		2						5A														
GREAT LAKES	040500011901	ELKHART CO	INJ01K1_T1001	BOYER DITCH	3	3		2																				
GREAT LAKES	040500011901	ELKHART CO	INJ01K1_T1001A	BOYER DITCH	3	3		2																				
GREAT LAKES	040500011901	ELKHART CO	INJ01K1_T1001B	BOYER DITCH	3	3		2																				
GREAT LAKES	040500011901	ELKHART CO	INJ01K1_T1002	HOOVER DITCH	3	3		2																				
GREAT LAKES	040500011902	ELKHART CO	INJ01K2_01	ROCK RUN CREEK	3	3		3																				
GREAT LAKES	040500011902	ELKHART CO	INJ01K2_02	ROCK RUN CREEK	5A	3		3						5A														
GREAT LAKES	040500011902	ELKHART CO	INJ01K2_T1003	ROCK RUN CREEK - UNNAMED TRIBUTARY	3	3		3																				
GREAT LAKES	040500011902	ELKHART CO	INJ01K2_T1004	HORN DITCH	3	3		3																				
GREAT LAKES	040500011902	ELKHART CO	INJ01K2_T1004A	ROCK RUN CREEK - UNNAMED TRIBUTARY	3	3		3																				
GREAT LAKES	040500011903	ELKHART CO	INJ01K3_03	YELLOW CREEK	3	3		3																				
GREAT LAKES	040500011903	ELKHART CO	INJ01K3_04	YELLOW CREEK	3	3		3																				
GREAT LAKES	040500011903	ELKHART CO	INJ01K3_T1007	YELLOW CREEK-HEADWATERS (ELKHART)	3	3		3																				
GREAT LAKES	040500011903	ELKHART CO	INJ01K3_T1008	OWL CREEK	3	3		3																				
GREAT LAKES	040500011903	ELKHART CO	INJ01K3_T1009	HOOKE DITCH	3	3		3																				
GREAT LAKES	040500011903	ELKHART CO	INJ01K3_T1010	NEW MILLER DITCH	3	3		3																				
GREAT LAKES	040500011903	ELKHART CO	INJ01K3_T1010A	NEW MILLER DITCH - UNNAMED TRIBUTARY	3	3		3																				
GREAT LAKES	040500011904	ELKHART CO	INJ01K4_01	ELKHART RIVER	5A	2		2						5A														
GREAT LAKES	040500011904	ELKHART CO	INJ01K4_01A	ELKHART RIVER - UNNAMED TRIBUTARY	3	3		3																				
GREAT LAKES	040500011904	ELKHART CO	INJ01K4_01B	ELKHART RIVER - UNNAMED TRIBUTARY	3	3		3																				
GREAT LAKES	040500011904	ELKHART CO	INJ01K4_02	ELKHART RIVER	2	2		2																				
GREAT LAKES	040500011904	ELKHART CO	INJ01K4_03	ELKHART RIVER	5A	3		2						5A														
GREAT LAKES	040500011904	ELKHART CO	INJ01K4_03	ELKHART RIVER	3	5B		2											5B									
GREAT LAKES	040500011904	ELKHART CO	INJ01K4_T1001	LEEDY DITCH	3	3		3																				
GREAT LAKES	040500011903	ELKHART CO	INJ01K4_T1002	ELKHART RIVER - UNNAMED TRIBUTARY	3	3		3																				
GREAT LAKES	04050001150010	ELKHART CO	INJ01L1_01	ST. JOSEPH RIVER	2	5B		2											5B									
GREAT LAKES	04050001150010	ELKHART CO	INJ01L1_T1001	WASHINGTON TWP. DITCH	3	3		3																				
GREAT LAKES	04050001150030	ELKHART CO	INJ01L2_01	PINE CREEK	5A	3		3						5A														

BASIN	HYDROLOGIC UNIT CODE	COUNTY	AUID	WATER_NAME	RECREATIONAL USE	FISHABLE USE	PUBLIC WATER SUPPLY	AQUATIC LIFE USE	ALGAE	AMMONIA	CHLORIDE	DIOXIN (WATER)	DISSOLVED OXYGEN	E. COLI	FREE CYANIDE	IMPAIRED BIOTIC COMMUNITIES	NUTRIENTS	OIL AND GREASE	PCBS (FISH TISSUE)	PCBS (WATER)	PESTICIDES	PH	PHOSPHORUS	SILTATION	SULFATE	TASTE AND ODOR	TOTAL MERCURY (FISH TISSUE)	TOTAL MERCURY (WATER)
GREAT LAKES	040500012002	ELKHART CO	INJ01L2_01A	PINE CREEK - UNNAMED TRIBUTARY	3	3		3																				
GREAT LAKES	04050001150030	ELKHART CO	INJ01L2_01B	PINE CREEK - UNNAMED TRIBUTARY	5A	3		3						5A														
GREAT LAKES	040500012002	ELKHART CO	INJ01L2_01C	PINE CREEK - UNNAMED TRIBUTARY	3	3		3																				
GREAT LAKES	04050001150030	ELKHART CO	INJ01L2_02	PINE CREEK	5A	3		3						5A														
GREAT LAKES	04050001150030	ELKHART CO	INJ01L2_T1001	INDIAN CREEK	5A	3		3						5A														
GREAT LAKES	04050001150040	ELKHART CO	INJ01L3_01	PUTERBAUGH CREEK	3	3		3																				
GREAT LAKES	040500012003	ELKHART CO	INJ01L3_T1001	HEATON LAKE INLET	3	3		3																				
GREAT LAKES	04050001150040	ELKHART CO	INJ01L3_T1001A	HEATON LAKE INLET - UNNAMED TRIBUTARY	3	3		3																				
GREAT LAKES	04050001150040	ELKHART CO	INJ01L3_T1002	MATHER DITCH	3	3		3																				
GREAT LAKES	04050001150020	ELKHART CO	INJ01L4_01	ST. JOSEPH RIVER	2	3		2								5A												
GREAT LAKES	04050001150020	ELKHART CO	INJ01L4_01	ST. JOSEPH RIVER	2	5B		2											5B									
GREAT LAKES	04050001150050	ELKHART CO	INJ01L4_02	ST. JOSEPH RIVER	2	5B		3											5B									
GREAT LAKES	04050001150050	ELKHART CO	INJ01L4_02A	SAINT JOSEPH RIVER - UNNAMED TRIBUTARY	3	3		3																				
GREAT LAKES	04050001150020	ELKHART CO	INJ01L4_T1001	SHEEP CREEK	3	3		3																				
GREAT LAKES	04050001150050	ELKHART CO	INJ01L4_T1002	OSOLA TOWNSHIP DITCH	3	3		3																				
GREAT LAKES	040500012101	ST JOSEPH CO	INJ01M1_01	GRIMES DITCH	5A	3		5A					5A	5A		5A												
GREAT LAKES	040500012101	ST JOSEPH CO	INJ01M1_01	GRIMES DITCH	3	3		5A									5A											
GREAT LAKES	040500012101	ST JOSEPH CO	INJ01M1_03	GRIMES DITCH	3	3		3																				
GREAT LAKES	04050001200020	KOSCIUSKO CO	INJ01M2_00	TURKEY CREEK AND OTHER TRIBUTARYS	3	3		3																				
GREAT LAKES	040500012101	ST JOSEPH CO	INJ01M2_03A	GRIMES DITCH - UNNAMED TRIBUTARY	3	3		3																				
GREAT LAKES	040500012102	ELKHART CO	INJ01M2_04	BAUGO CREEK	3	3		3																				
GREAT LAKES	040500012102	ST JOSEPH CO	INJ01M2_T1001	WISLER DITCH	3	3		5A		5A						5A	5A											
GREAT LAKES	040500012102	ELKHART CO	INJ01M2_T1002	BILLMAN DITCH	3	3		3																				
GREAT LAKES	040500012102	ELKHART CO	INJ01M2_T1003	WERNTZ DITCH	3	3		3																				
GREAT LAKES	040500012103	ELKHART CO	INJ01M3_01	BAUGO CREEK	3	3		5A								5A												
GREAT LAKES	040500012103	ELKHART CO	INJ01M3_T1001	NUNEMAKER DITCH	3	3		3																				
GREAT LAKES	040500012103	ELKHART CO	INJ01M3_T1002	BAUGO CREEK - UNNAMED TRIBUTARY	3	3		3																				
GREAT LAKES	040500012104	ELKHART CO	INJ01M4_01	BAUGO CREEK (OSCEOLA, IN)	5A	3		2						5A														
GREAT LAKES	040500012104	ELKHART CO	INJ01M4_T1001	BAUGO CREEK - UNNAMED TRIBUTARY	3	3		3																				
GREAT LAKES	040500012104	ST JOSEPH CO	INJ01M4_T1003	ROGERS DITCH	5A	3		2						5A														
GREAT LAKES	04050001200060	KOSCIUSKO CO	INJ01M6_02B	OMAR-NEFF DITCH - UNNAMED TRIBUTARY	3	3		3																				
GREAT LAKES	04050001220020	ELKHART CO	INJ01N1_01	COBUS CREEK	5A	3		3						5A		5A												
GREAT LAKES	04050001220020	ST JOSEPH CO	INJ01N1_T1001	GAST DITCH	3	3		3																				
GREAT LAKES	04050001220010	ELKHART CO	INJ01N2_04	ST. JOSEPH RIVER	4A	5B		3						4A					5B									
GREAT LAKES	04050001220010	ELKHART CO	INJ01N2_T1004	OSBORN MANNING DITCH	3	3		3																				
GREAT LAKES	040500012203	ST JOSEPH CO	INJ01N3_01	ST. JOSEPH RIVER	4A	5B		3						4A					5B									

BASIN	HYDROLOGIC UNIT CODE	COUNTY	AUID	WATER_NAME	RECREATIONAL USE	FISHABLE USE	PUBLIC WATER SUPPLY	AQUATIC LIFE USE	ALGAE	AMMONIA	CHLORIDE	DIOXIN (WATER)	DISSOLVED OXYGEN	E. COLI	FREE CYANIDE	IMPAIRED BIOTIC COMMUNITIES	NUTRIENTS	OIL AND GREASE	PCBS (FISH TISSUE)	PCBS (WATER)	PESTICIDES	PH	PHOSPHORUS	SILTATION	SULFATE	TASTE AND ODOR	TOTAL MERCURY (FISH TISSUE)	TOTAL MERCURY (WATER)
GREAT LAKES	040500012203	ST JOSEPH CO	INJ01N3_T1001	ST JOSEPH RIVER - UNNAMED TRIBUTARY	3	3		3																				
GREAT LAKES	040500012203	ST JOSEPH CO	INJ01N3_T1002	ELLER DITCH	5A	3		3						5A														
GREAT LAKES	040500012203	ST JOSEPH CO	INJ01N3_T1002	ELLER DITCH	3	3		5A								5A												
GREAT LAKES	040500012203	ST JOSEPH CO	INJ01N3_T1002A	ELLER DITCH - UNNAMED TRIBUTARY	3	3		3																				
GREAT LAKES	040500012204	ST JOSEPH CO	INJ01N4_01	ST. JOSEPH RIVER	4A	3		3						4A														
GREAT LAKES	040500012204	ST JOSEPH CO	INJ01N4_T1001	ST. JOSEPH RIVER - UNNAMED TRIBUTARY	3	3		3																				
GREAT LAKES	040500012204	ST JOSEPH CO	INJ01N4_T1002	WILLOW CREEK	5A	3		3						5A														
GREAT LAKES	040500012204	ST JOSEPH CO	INJ01N4_T1002	WILLOW CREEK	3	3		5A								5A												
GREAT LAKES	040500012204	ST JOSEPH CO	INJ01N4_T1003	ST. JOSEPH RIVER - UNNAMED TRIBUTARY	3	3		3																				
GREAT LAKES	040500012205	ST JOSEPH CO	INJ01N5_01	ST. JOSEPH RIVER	4A	5B		3						4A					5B									
GREAT LAKES	040500012205	ST JOSEPH CO	INJ01N5_T1001	AUTEN DITCH AND OTHER TRIBS	3	3		3																				
GREAT LAKES	040500012205	ST JOSEPH CO	INJ01N5_T1001A	SAINT JOSEPH RIVER - UNNAMED TRIBUTARY	3	3		3																				
GREAT LAKES	040500012205	ST JOSEPH CO	INJ01N5_T1002	SAINT JOSEPH RIVER - UNNAMED TRIBUTARY	3	3		3																				
GREAT LAKES	040500012205	ST JOSEPH CO	INJ01N5_T1003	BOWMAN CREEK	5A	3		3						5A		5A												
GREAT LAKES	040500012206	ST JOSEPH CO	INJ01N6_01	JUDY CREEK	5A	3		3						5A														
GREAT LAKES	040500012206	ST JOSEPH CO	INJ01N6_01A	JUDY CREEK - UNNAMED TRIBUTARY	3	3		3																				
GREAT LAKES	040500012206	ST JOSEPH CO	INJ01N6_01B	JUDY CREEK - UNNAMED TRIBUTARY	3	3		3																				
GREAT LAKES	040500012206	ST JOSEPH CO	INJ01N6_02	JUDY CREEK	5A	3		3						5A														
GREAT LAKES	04050001210060	ELKHART CO	INJ01N6_M1008	ST. JOSEPH RIVER	2	3		3																				
GREAT LAKES	040500012207	ST JOSEPH CO	INJ01N7_01	ST. JOSEPH RIVER	4A	5B		3						4A					5B									
GREAT LAKES	040500012208	ST JOSEPH CO	INJ01N8_01	ST. JOSEPH RIVER	4A	5B		2						4A					5B									
GREAT LAKES	040500012208	ST JOSEPH CO	INJ01N8_T1001	SAINT JOSEPH RIVER - UNNAMED TRIBUTARY	3	3		3																				
GREAT LAKES	040500012208	ST JOSEPH CO	INJ01N8_T1002	ST. JOSEPH RIVER - UNNAMED TRIBUTARY	3	3		5A								5A												
GREAT LAKES	040500012208	ST JOSEPH CO	INJ01N8_T1003	SAINT JOSEPH RIVER - UNNAMED TRIBUTARY	3	3		3																				
GREAT LAKES	04050001220010	ELKHART CO	INJ01P1_T1328	CRAWFORD DITCH	3	3		2																				
GREAT LAKES	04050001120070	LAGRANGE CO	INJ01P1022_00	SHIPSHEWANA LAKE	2	3		3																				
GREAT LAKES	04050001200020	KOSCIUSKO CO	INJ01P1023_00	WAWASEE, LAKE	2	5B		3											5B									
GREAT LAKES	04050001200040	KOSCIUSKO CO	INJ01P1024_00	WAUBEE LAKE	2	2		3																				
GREAT LAKES	04050001170030	LAGRANGE CO	INJ01P1025_00	OLIVER LAKE	2	5B		2											5B									
GREAT LAKES	04050001170030	LAGRANGE CO	INJ01P1026_00	OLIN LAKE	2	5B		2											5B									
GREAT LAKES	04050001090020	STEUBEN CO	INJ01P1036_00	SNOW LAKE	3	3		5A								5A												
GREAT LAKES	04050001090020	STEUBEN CO	INJ01P1037_00	MARSH LAKE	3	3		5A								5A												
GREAT LAKES	04050001090020	STEUBEN CO	INJ01P1037_00	MARSH LAKE	3	5B		3																			5B	
GREAT LAKES	04050001090030	STEUBEN CO	INJ01P1038_00	JAMES, LAKE	3	5B		3											5B									
GREAT LAKES	04050001090030	STEUBEN CO	INJ01P1038_00	JAMES, LAKE	3	3		5A								5A												
GREAT LAKES	04050001090030	STEUBEN CO	INJ01P1039_00	JIMMERSON LAKE	3	5B		3																			5B	

BASIN	HYDROLOGIC UNIT CODE	COUNTY	AUID	WATER_NAME	RECREATIONAL USE	FISHABLE USE	PUBLIC WATER SUPPLY	AQUATIC LIFE USE	ALGAE	AMMONIA	CHLORIDE	DIOXIN (WATER)	DISSOLVED OXYGEN	E. COLI	FREE CYANIDE	IMPAIRED BIOTIC COMMUNITIES	NUTRIENTS	OIL AND GREASE	PCBS (FISH TISSUE)	PCBS (WATER)	PESTICIDES	PH	PHOSPHORUS	SILTATION	SULFATE	TASTE AND ODOR	TOTAL MERCURY (FISH TISSUE)	TOTAL MERCURY (WATER)
GREAT LAKES	04050001090030	STEUBEN CO	INJ01P1039_00	JIMMERSON LAKE	3	3		5A								5A												
GREAT LAKES	04050001090010	STEUBEN CO	INJ01P1041_00	FISH LAKE	3	3		3																				
GREAT LAKES	04050001110020	STEUBEN CO	INJ01P1042_00	PIGEON LAKE	3	3		3																				
GREAT LAKES	04050001090020	STEUBEN CO	INJ01P1043_00	WALTERS LAKE	3	3		3																				
GREAT LAKES	04050001090010	STEUBEN CO	INJ01P1044_00	GEORGE, LAKE	3	2		3																				
GREAT LAKES	04050001090020	STEUBEN CO	INJ01P1045_00	LONG BEACH LAKE	3	3		3																				
GREAT LAKES	04050001090020	STEUBEN CO	INJ01P1046_00	LONE HICKORY (MUD) LAKE	3	3		3																				
GREAT LAKES	04050001090020	STEUBEN CO	INJ01P1047_00	EATON LAKE	3	3		3																				
GREAT LAKES	04050001090020	STEUBEN CO	INJ01P1048_00	GREEN LAKE	3	3		2																				
GREAT LAKES	04050001090020	STEUBEN CO	INJ01P1049_00	MINIFENOKEE, LAKE	3	3		3																				
GREAT LAKES	04050001090020	STEUBEN CO	INJ01P1050_00	BIG OTTER LAKE	3	2		5A								5A												
GREAT LAKES	04050001090020	STEUBEN CO	INJ01P1051_00	LITTLE OTTER LAKE	3	3		3																				
GREAT LAKES	04050001090020	STEUBEN CO	INJ01P1052_00	FAILING LAKE	3	3		2																				
GREAT LAKES	04050001090020	STEUBEN CO	INJ01P1053_00	SEVEN SISTERS LAKES	3	3		5A								5A												
GREAT LAKES	04050001090030	STEUBEN CO	INJ01P1054_00	CHARLES EAST, LAKE	3	3		3																				
GREAT LAKES	04050001090030	STEUBEN CO	INJ01P1055_00	CHARLES WEST, LAKE	3	3		3																				
GREAT LAKES	04050001090030	STEUBEN CO	INJ01P1056_00	BELL LAKE	3	3		3																				
GREAT LAKES	04050001090040	STEUBEN CO	INJ01P1057_00	TAMARACK LAKE	3	3		3																				
GREAT LAKES	04050001090040	STEUBEN CO	INJ01P1058_00	WARNER LAKE	3	3		3																				
GREAT LAKES	04050001090040	STEUBEN CO	INJ01P1059_00	RHODES LAKE	3	3		3																				
GREAT LAKES	04050001090040	STEUBEN CO	INJ01P1060_00	CHAIR FACTORY LAKE	3	3		3																				
GREAT LAKES	04050001090040	STEUBEN CO	INJ01P1061_00	PERCH LAKE	3	3		3																				
GREAT LAKES	04050001090040	STEUBEN CO	INJ01P1062_00	LIME LAKE	3	3		3																				
GREAT LAKES	04050001090040	STEUBEN CO	INJ01P1063_00	SALLY OWEN LAKE	3	3		3																				
GREAT LAKES	04050001090040	STEUBEN CO	INJ01P1064_00	SYL-VAN, LAKE	3	3		3																				
GREAT LAKES	04050001090040	STEUBEN CO	INJ01P1065_00	GAGE, LAKE	3	3		2																				
GREAT LAKES	04050001090040	STEUBEN CO	INJ01P1066_00	CROOKED LAKE	3	2		3																				
GREAT LAKES	04050001090040	STEUBEN CO	INJ01P1067_00	PINE CANYON LAKE	3	3		3																				
GREAT LAKES	04050001090040	STEUBEN CO	INJ01P1068_00	LOON LAKE	3	2		3																				
GREAT LAKES	04050001090040	STEUBEN CO	INJ01P1069_00	CENTER LAKE	3	3		3																				
GREAT LAKES	04050001090040	STEUBEN CO	INJ01P1070_00	MIDDLE CENTER LAKE	3	3		3																				
GREAT LAKES	04050001090040	STEUBEN CO	INJ01P1071_00	LITTLE CENTER LAKE	3	3		3																				
GREAT LAKES	04050001090040	STEUBEN CO	INJ01P1072_00	BUCK LAKE	3	3		3																				
GREAT LAKES	04050001110040	STEUBEN CO	INJ01P1073_00	CROCKETT LAKE	3	3		3																				
GREAT LAKES	04050001110040	STEUBEN CO	INJ01P1074_00	BOOTH LAKE	3	3		3																				
GREAT LAKES	04050001110040	STEUBEN CO	INJ01P1075_00	FOX LAKE	3	5B		3											5B									

BASIN	HYDROLOGIC UNIT CODE	COUNTY	AUID	WATER_NAME	RECREATIONAL USE	FISHABLE USE	PUBLIC WATER SUPPLY	AQUATIC LIFE USE	ALGAE	AMMONIA	CHLORIDE	DIOXIN (WATER)	DISSOLVED OXYGEN	E. COLI	FREE CYANIDE	IMPAIRED BIOTIC COMMUNITIES	NUTRIENTS	OIL AND GREASE	PCBS (FISH TISSUE)	PCBS (WATER)	PESTICIDES	PH	PHOSPHORUS	SILTATION	SULFATE	TASTE AND ODOR	TOTAL MERCURY (FISH TISSUE)	TOTAL MERCURY (WATER)
GREAT LAKES	04050001110030	STEUBEN CO	INJ01P1076_00	MUD LAKE	3	3		3																				
GREAT LAKES	04050001110040	STEUBEN CO	INJ01P1077_00	REED LAKES	3	3		3																				
GREAT LAKES	04050001110040	STEUBEN CO	INJ01P1078_00	LITTLE BOWER LAKE	3	3		3																				
GREAT LAKES	04050001110040	STEUBEN CO	INJ01P1079_00	GRAVEL PIT LAKE	3	3		3																				
GREAT LAKES	04050001110040	STEUBEN CO	INJ01P1080_00	LONG LAKE	5A	3		3														5A						
GREAT LAKES	04050001110050	STEUBEN CO	INJ01P1081_00	MUD LAKE	3	3		3																				
GREAT LAKES	04050001110040	STEUBEN CO	INJ01P1082_00	PLEASANT LAKE	3	5B		3											5B									
GREAT LAKES	04050001110040	STEUBEN CO	INJ01P1083_00	MESERVE LAKE	3	3		5A								5A												
GREAT LAKES	04050001110040	STEUBEN CO	INJ01P1084_00	GOOSENECK LAKE	3	3		2																				
GREAT LAKES	04050001110030	STEUBEN CO	INJ01P1085_00	JOHNSON LAKE	3	3		3																				
GREAT LAKES	04050001110090	STEUBEN CO	INJ01P1086_00	LITTLE TURKEY LAKE	3	3		3																				
GREAT LAKES	04050001110090	DE KALB CO	INJ01P1087_00	LOWER STORY LAKE	3	3		3																				
GREAT LAKES	04050001110090	DE KALB CO	INJ01P1088_00	UPPER STORY LAKE	2	5B		3											5B									
GREAT LAKES	04050001110100	STEUBEN CO	INJ01P1089_00	LIME-KILN LAKE	3	3		3																				
GREAT LAKES	04050001110110	LAGRANGE CO	INJ01P1090_00	TAYLOR LAKE	3	3		3																				
GREAT LAKES	04050001110110	STEUBEN CO	INJ01P1091_00	MCCLISH LAKE	3	5B		2																			5B	
GREAT LAKES	04050001110110	LAGRANGE CO	INJ01P1092_00	DUCK POND	3	3		3																				
GREAT LAKES	04050001110110	LAGRANGE CO	INJ01P1093_00	LAKE OF THE WOODS	2	3		5A								5A												
GREAT LAKES	04050001110110	LAGRANGE CO	INJ01P1093_00	LAKE OF THE WOODS	2	5B		3																			5B	
GREAT LAKES	04050001110110	LAGRANGE CO	INJ01P1094_00	GOOSE POND	3	3		3																				
GREAT LAKES	04050001110110	LAGRANGE CO	INJ01P1095_00	SPECTACLE LAKES	3	3		3																				
GREAT LAKES	04050001110110	LAGRANGE CO	INJ01P1096_00	THE BASIN	3	3	3	3																				
GREAT LAKES	04050001110110	LAGRANGE CO	INJ01P1097_00	BIG LONG LAKE	3	3		3																				
GREAT LAKES	04050001110110	LAGRANGE CO	INJ01P1098_00	PRETTY LAKE	3	5B		3																			5B	
GREAT LAKES	04050001110110	LAGRANGE CO	INJ01P1099_00	MUD LAKE	3	3		3																				
GREAT LAKES	04050001110110	LAGRANGE CO	INJ01P1100_00	HAYWARD LAKE	3	3		3																				
GREAT LAKES	04050001110110	LAGRANGE CO	INJ01P1101_00	LITTLE TURKEY LAKE	5A	2		3															5A					
GREAT LAKES	04050001110100	STEUBEN CO	INJ01P1102_00	BIG TURKEY LAKE	3	2		3																				
GREAT LAKES	04050001110100	STEUBEN CO	INJ01P1103_00	HENRY LAKE	3	3		3																				
GREAT LAKES	04050001110080	LAGRANGE CO	INJ01P1104_00	APPLEMAN LAKE	3	2		3																				
GREAT LAKES	04050001110080	STEUBEN CO	INJ01P1105_00	GREEN LAKE	3	3		3																				
GREAT LAKES	04050001110070	STEUBEN CO	INJ01P1106_00	WEST OTTER LAKE	3	2		3																				
GREAT LAKES	04050001110080	STEUBEN CO	INJ01P1107_00	STAYNER LAKE	3	3		3																				
GREAT LAKES	04050001110070	STEUBEN CO	INJ01P1108_00	ARROWHEAD, LAKE	3	3		3																				
GREAT LAKES	04050001110060	STEUBEN CO	INJ01P1109_00	GRASS LAKE	3	3		3																				
GREAT LAKES	04050001110060	STEUBEN CO	INJ01P1110_00	CHEESEBORO LAKE	3	3		3																				

BASIN	HYDROLOGIC UNIT CODE	COUNTY	AUID	WATER_NAME	RECREATIONAL USE	FISHABLE USE	PUBLIC WATER SUPPLY	AQUATIC LIFE USE	ALGAE	AMMONIA	CHLORIDE	DIOXIN (WATER)	DISSOLVED OXYGEN	E. COLI	FREE CYANIDE	IMPAIRED BIOTIC COMMUNITIES	NUTRIENTS	OIL AND GREASE	PCBS (FISH TISSUE)	PCBS (WATER)	PESTICIDES	PH	PHOSPHORUS	SILTATION	SULFATE	TASTE AND ODOR	TOTAL MERCURY (FISH TISSUE)	TOTAL MERCURY (WATER)
GREAT LAKES	04050001110060	STEUBEN CO	INJ01P1111_00	HOWARD LAKE	3	3		3																				
GREAT LAKES	04050001110060	STEUBEN CO	INJ01P1112_00	BASS LAKE	3	3		3																				
GREAT LAKES	04050001110060	STEUBEN CO	INJ01P1113_00	MUD LAKE	3	3		3																				
GREAT LAKES	04050001110060	STEUBEN CO	INJ01P1114_00	HOGBACK LAKE	3	3		3																				
GREAT LAKES	04050001110060	STEUBEN CO	INJ01P1115_00	SILVER LAKE	2	3		3																				
GREAT LAKES	04050001110060	STEUBEN CO	INJ01P1116_00	MINK LAKE	3	3		3																				
GREAT LAKES	04050001110060	STEUBEN CO	INJ01P1117_00	BLACK LAKE	3	3		3																				
GREAT LAKES	04050001110060	STEUBEN CO	INJ01P1118_00	GOLDEN LAKE	3	3		3																				
GREAT LAKES	04050001110060	STEUBEN CO	INJ01P1119_00	JOHNSON LAKE	3	3		3																				
GREAT LAKES	04050001110060	STEUBEN CO	INJ01P1120_00	TAMARACK LAKE	3	3		3																				
GREAT LAKES	04050001110060	STEUBEN CO	INJ01P1121_00	BIG BOWER LAKE	3	3		3																				
GREAT LAKES	04050001170010	NOBLE CO	INJ01P1122_00	SHOCKAPEE LAKE	3	3		3																				
GREAT LAKES	04050001170010	NOBLE CO	INJ01P1123_00	CREE LAKE	2	3		3																				
GREAT LAKES	04050001170060	NOBLE CO	INJ01P1124_00	WIBLE LAKE	3	3		3																				
GREAT LAKES	04050001170010	NOBLE CO	INJ01P1125_00	TAMARACK LAKE	3	3		3																				
GREAT LAKES	04050001170020	NOBLE CO	INJ01P1126_00	MUD LAKE	3	3		3																				
GREAT LAKES	04050001170020	LAGRANGE CO	INJ01P1127_00	NAUVOO LAKE	3	3		3																				
GREAT LAKES	04050001170020	LAGRANGE CO	INJ01P1128_00	ADAMS LAKE	3	2		3																				
GREAT LAKES	04050001170020	LAGRANGE CO	INJ01P1129_00	EVE LAKE	3	3		2																				
GREAT LAKES	04050001170020	LAGRANGE CO	INJ01P1130_00	BLACKMAN LAKE	3	3		3																				
GREAT LAKES	04050001120020	LAGRANGE CO	INJ01P1131_00	CASE LAKE	3	3		3																				
GREAT LAKES	04050001120030	LAGRANGE CO	INJ01P1132_00	ROYER LAKE	3	3		5A								5A												
GREAT LAKES	04050001120030	LAGRANGE CO	INJ01P1133_00	FISH LAKE	2	2		5A								5A												
GREAT LAKES	04050001120010	LAGRANGE CO	INJ01P1134_00	WEIR LAKE	3	3		3																				
GREAT LAKES	04050001120010	LAGRANGE CO	INJ01P1135_00	CLINE LAKE	3	3		3																				
GREAT LAKES	04050001110120	LAGRANGE CO	INJ01P1136_00	MONGO RESERVOIR	3	3		3																				
GREAT LAKES	04050001110080	STEUBEN CO	INJ01P1137_00	SHALLOW LAKE	3	3		3																				
GREAT LAKES	04050001110080	STEUBEN CO	INJ01P1138_00	DEEP LAKE	3	3		3																				
GREAT LAKES	04050001110080	STEUBEN CO	INJ01P1139_00	BEAVER DAM LAKE	3	3		3																				
GREAT LAKES	04050001090060	LAGRANGE CO	INJ01P1140_00	WALL LAKE	3	2		3																				
GREAT LAKES	04050001090060	STEUBEN CO	INJ01P1141_00	BROWN LAKE	3	3		3																				
GREAT LAKES	04050001090060	LAGRANGE CO	INJ01P1142_00	FENNELL LAKE	3	3		3																				
GREAT LAKES	04050001090060	LAGRANGE CO	INJ01P1143_00	GREENFIELD MILLS LAKE	3	3		3																				
GREAT LAKES	04050001090060	STEUBEN CO	INJ01P1144_00	LIME LAKE	3	3		5A								5A												
GREAT LAKES	04050001080010	STEUBEN CO	INJ01P1145_00	PLEASANT, LAKE	3	3		3																				
GREAT LAKES	04050001080010	STEUBEN CO	INJ01P1146_00	BARTON LAKE	2	3		3																				

BASIN	HYDROLOGIC UNIT CODE	COUNTY	AUID	WATER_NAME	RECREATIONAL USE	FISHABLE USE	PUBLIC WATER SUPPLY	AQUATIC LIFE USE	ALGAE	AMMONIA	CHLORIDE	DIOXIN (WATER)	DISSOLVED OXYGEN	E. COLI	FREE CYANIDE	IMPAIRED BIOTIC COMMUNITIES	NUTRIENTS	OIL AND GREASE	PCBS (FISH TISSUE)	PCBS (WATER)	PESTICIDES	PH	PHOSPHORUS	SILTATION	SULFATE	TASTE AND ODOR	TOTAL MERCURY (FISH TISSUE)	TOTAL MERCURY (WATER)
GREAT LAKES	04050001080010	STEUBEN CO	INJ01P1147_00	HOG LAKE	3	3		3																				
GREAT LAKES	04050001090100	LAGRANGE CO	INJ01P1148_00	CEDAR LAKE	3	2		3																				
GREAT LAKES	04050001090100	LAGRANGE CO	INJ01P1149_00	DUFF LAKE	3	3		3																				
GREAT LAKES	04050001090100	LAGRANGE CO	INJ01P1150_00	METEER LAKE	3	3		3																				
GREAT LAKES	04050001120010	LAGRANGE CO	INJ01P1151_00	LANE LAKE	3	3		3																				
GREAT LAKES	04050001120010	LAGRANGE CO	INJ01P1152_00	ONTARIO MILLPOND	3	3		3																				
GREAT LAKES	04050001120010	LAGRANGE CO	INJ01P1153_00	DONALDSON LAKE	3	3		3																				
GREAT LAKES	04050001120010	LAGRANGE CO	INJ01P1154_00	TROXEL LAKE	3	3		3																				
GREAT LAKES	04050001120010	LAGRANGE CO	INJ01P1155_00	NASBY RESERVOIR	3	3		3																				
GREAT LAKES	04050001120050	LAGRANGE CO	INJ01P1156_00	STILL LAKE	3	3		3																				
GREAT LAKES	04050001120050	LAGRANGE CO	INJ01P1157_00	NORTH TWIN LAKE	3	3		5A								5A												
GREAT LAKES	04050001120050	LAGRANGE CO	INJ01P1158_00	SOUTH TWIN LAKE	3	3		2																				
GREAT LAKES	04050001120050	LAGRANGE CO	INJ01P1159_00	PIGEON LAKE	3	3		3																				
GREAT LAKES	04050001120040	LAGRANGE CO	INJ01P1160_00	BUCK LAKE	3	3		3																				
GREAT LAKES	04050001140020	LAGRANGE CO	INJ01P1161_00	RAINBOW LAKE	3	3		3																				
GREAT LAKES	04050001120070	LAGRANGE CO	INJ01P1162_00	COTTON LAKE	3	3		3																				
GREAT LAKES	04050001120070	LAGRANGE CO	INJ01P1163_00	MUD LAKE	3	3		3																				
GREAT LAKES	04050001140060	LAGRANGE CO	INJ01P1164_00	CASS LAKE	3	3		3																				
GREAT LAKES	04050001140060	ELKHART CO	INJ01P1165_00	HUNTER LAKE	3	3		3																				
GREAT LAKES	04050001140060	LAGRANGE CO	INJ01P1166_00	EAST LAKE	3	3		3																				
GREAT LAKES	04050001120080	LAGRANGE CO	INJ01P1167_00	GOOSE POND	3	3		3																				
GREAT LAKES	04050001120080	LAGRANGE CO	INJ01P1168_00	BROKESHA LAKE	3	3		3																				
GREAT LAKES	04050001120080	LAGRANGE CO	INJ01P1169_00	STONE LAKE	3	3		3																				
GREAT LAKES	04050001120080	LAGRANGE CO	INJ01P1170_00	FISH LAKE	3	3		3																				
GREAT LAKES	04050001130020	ELKHART CO	INJ01P1171_00	INDIANA LAKE	2	3		2																				
GREAT LAKES	04050001130020	ELKHART CO	INJ01P1172_00	ROUND LAKE	3	3		3																				
GREAT LAKES	04050001150040	ELKHART CO	INJ01P1173_00	HEATON LAKE	2	3		3																				
GREAT LAKES	04050001150050	ELKHART CO	INJ01P1174_00	SIMONTON LAKE	2	5B		3											5B									
GREAT LAKES	04050001220020	ELKHART CO	INJ01P1175_00	BOOT LAKE	3	3		3																				
GREAT LAKES	04050001240040	ST JOSEPH CO	INJ01P1176_00	PINHOOK LAKE	3	3		3																				
GREAT LAKES	04050001240040	ST JOSEPH CO	INJ01P1177_00	SAINT JOSEPHS LAKE	3	3		3																				
GREAT LAKES	04050001240040	ST JOSEPH CO	INJ01P1178_00	SAINT MARYS LAKE	3	3		3																				
GREAT LAKES	04050001240030	ST JOSEPH CO	INJ01P1179_00	CATFISH LAKE	3	3		3																				
GREAT LAKES	04050001200040	KOSCIUSKO CO	INJ01P1180_00	DEWART LAKE	2	2		3																				
GREAT LAKES	04050001200020	KOSCIUSKO CO	INJ01P1181_00	BONER LAKE	3	3		3																				
GREAT LAKES	04050001200020	KOSCIUSKO CO	INJ01P1182_00	SYRACUSE LAKE	2	3		3																				

BASIN	HYDROLOGIC UNIT CODE	COUNTY	AUID	WATER_NAME	RECREATIONAL USE	FISHABLE USE	PUBLIC WATER SUPPLY	AQUATIC LIFE USE	ALGAE	AMMONIA	CHLORIDE	DIOXIN (WATER)	DISSOLVED OXYGEN	E. COLI	FREE CYANIDE	IMPAIRED BIOTIC COMMUNITIES	NUTRIENTS	OIL AND GREASE	PCBS (FISH TISSUE)	PCBS (WATER)	PESTICIDES	PH	PHOSPHORUS	SILTATION	SULFATE	TASTE AND ODOR	TOTAL MERCURY (FISH TISSUE)	TOTAL MERCURY (WATER)
GREAT LAKES	04050001200020	KOSCIUSKO CO	INJ01P1183_00	PAPAKEECHIE LAKE	3	3		3																				
GREAT LAKES	04050001200020	KOSCIUSKO CO	INJ01P1184_00	HAMMOND LAKE	5A	3		3															5A					
GREAT LAKES	04050001200020	KOSCIUSKO CO	INJ01P1185_00	ALLEN LAKE	2	3		3																				
GREAT LAKES	04050001200020	KOSCIUSKO CO	INJ01P1186_00	ROTHENBERGER LAKE	5A	3		3															5A					
GREAT LAKES	04050001200020	KOSCIUSKO CO	INJ01P1187_00	BARREL AND A HALF LAKE	5A	2		3															5A					
GREAT LAKES	04050001200020	KOSCIUSKO CO	INJ01P1188_00	SPEAR LAKE	2	2		3																				
GREAT LAKES	04050001200020	KOSCIUSKO CO	INJ01P1189_00	SHOCK LAKE	2	2		3																				
GREAT LAKES	04050001200020	KOSCIUSKO CO	INJ01P1190_00	PRICE LAKE	3	3		3																				
GREAT LAKES	04050001200020	KOSCIUSKO CO	INJ01P1191_00	WYLAND LAKE	3	3		3																				
GREAT LAKES	04050001200010	NOBLE CO	INJ01P1192_00	HARPER LAKE	3	3		3																				
GREAT LAKES	04050001200010	NOBLE CO	INJ01P1193_00	KNAPP LAKE	3	3		5A								5A												
GREAT LAKES	04050001200010	NOBLE CO	INJ01P1194_00	MOSS LAKE	3	3		3																				
GREAT LAKES	04050001200010	NOBLE CO	INJ01P1195_00	HINDMAN LAKE	3	3		5A								5A												
GREAT LAKES	04050001200010	NOBLE CO	INJ01P1196_00	GORDY LAKE	3	3		5A								5A												
GREAT LAKES	04050001200010	NOBLE CO	INJ01P1197_00	DUELY LAKE	3	3		3																				
GREAT LAKES	04050001200010	NOBLE CO	INJ01P1198_00	VILLAGE LAKE	3	3		5A								5A												
GREAT LAKES	04050001180020	NOBLE CO	INJ01P1199_00	HIGH LAKE	3	3		3																				
GREAT LAKES	04050001180020	NOBLE CO	INJ01P1200_00	BEAR LAKE	3	3		3																				
GREAT LAKES	04050001180020	NOBLE CO	INJ01P1201_00	WOLF LAKE	3	3		3																				
GREAT LAKES	04050001180020	NOBLE CO	INJ01P1202_00	CUB LAKE	3	3		3																				
GREAT LAKES	04050001180020	NOBLE CO	INJ01P1203_00	DEEP LAKE	3	3		3																				
GREAT LAKES	04050001180030	NOBLE CO	INJ01P1204_00	HAWK LAKE	3	3		3																				
GREAT LAKES	04050001180030	NOBLE CO	INJ01P1205_00	MARL LAKE	3	3		3																				
GREAT LAKES	04050001180050	NOBLE CO	INJ01P1206_00	PLEASANT LAKE	3	3		3																				
GREAT LAKES	04050001180060	NOBLE CO	INJ01P1207_00	WHIRLEDGE LAKE	3	3		3																				
GREAT LAKES	04050001180050	NOBLE CO	INJ01P1208_00	LOWER LONG LAKE	5A	3		3															5A					
GREAT LAKES	04050001180050	NOBLE CO	INJ01P1209_00	RUSSELL LAKE	3	3		3																				
GREAT LAKES	04050001180050	NOBLE CO	INJ01P1210_00	UPPER LONG LAKE	5A	3		3															5A					
GREAT LAKES	04050001180030	NOBLE CO	INJ01P1211_00	PORT MITCHELL LAKE	5A	3		3															5A					
GREAT LAKES	04050001180030	NOBLE CO	INJ01P1212_00	SCHAUWEKER LAKE	3	3		3																				
GREAT LAKES	04050001180030	NOBLE CO	INJ01P1213_00	MILLERS LAKE	3	3		3																				
GREAT LAKES	04050001180030	NOBLE CO	INJ01P1214_00	BASS LAKE	3	3		3																				
GREAT LAKES	04050001180030	NOBLE CO	INJ01P1215_00	BARTLEY LAKE	3	3		3																				
GREAT LAKES	04050001180050	NOBLE CO	INJ01P1216_00	LITTLE LAKE	3	3		3																				
GREAT LAKES	04050001180030	NOBLE CO	INJ01P1217_00	SILVER LAKE	3	3		3																				
GREAT LAKES	04050001180030	NOBLE CO	INJ01P1218_00	PETTY LAKE	3	3		3																				

BASIN	HYDROLOGIC UNIT CODE	COUNTY	AUID	WATER_NAME	RECREATIONAL USE	FISHABLE USE	PUBLIC WATER SUPPLY	AQUATIC LIFE USE	ALGAE	AMMONIA	CHLORIDE	DIOXIN (WATER)	DISSOLVED OXYGEN	E. COLI	FREE CYANIDE	IMPAIRED BIOTIC COMMUNITIES	NUTRIENTS	OIL AND GREASE	PCBS (FISH TISSUE)	PCBS (WATER)	PESTICIDES	PH	PHOSPHORUS	SILTATION	SULFATE	TASTE AND ODOR	TOTAL MERCURY (FISH TISSUE)	TOTAL MERCURY (WATER)
GREAT LAKES	04050001180030	NOBLE CO	INJ01P1219_00	WILLIAMS LAKE	3	3		3																				
GREAT LAKES	04050001180030	NOBLE CO	INJ01P1220_00	NORMAN LAKE	3	3		3																				
GREAT LAKES	04050001180030	NOBLE CO	INJ01P1221_00	MUNCIE LAKE	3	3		3																				
GREAT LAKES	04050001180030	NOBLE CO	INJ01P1222_00	MILLER LAKE	5A	3		3														5A						
GREAT LAKES	04050001180010	NOBLE CO	INJ01P1223_00	RIVIR LAKE	5A	3		3														5A						
GREAT LAKES	04050001180010	NOBLE CO	INJ01P1223_00	RIVIR LAKE	3	5B		3											5B								5B	
GREAT LAKES	04050001180010	NOBLE CO	INJ01P1224_00	MUD LAKE	5A	3		3														5A						
GREAT LAKES	04050001180010	NOBLE CO	INJ01P1225_00	WEBER LAKE	3	3		3																				
GREAT LAKES	04050001180010	NOBLE CO	INJ01P1226_00	SAND LAKE	5A	3		3														5A						
GREAT LAKES	04050001180010	NOBLE CO	INJ01P1227_00	BOWEN LAKE	3	3		3																				
GREAT LAKES	04050001180010	NOBLE CO	INJ01P1228_00	DOCK LAKE	5A	3		3														5A						
GREAT LAKES	04050001180010	NOBLE CO	INJ01P1229_00	FINSTER LAKE	3	3		3																				
GREAT LAKES	04050001180010	NOBLE CO	INJ01P1230_00	SUCKER LAKE	3	3		3																				
GREAT LAKES	04050001180010	NOBLE CO	INJ01P1231_00	SUMMIT LAKE	3	3		3																				
GREAT LAKES	04050001180010	NOBLE CO	INJ01P1232_00	LONG LAKE	5A	2		3														5A						
GREAT LAKES	04050001180020	NOBLE CO	INJ01P1233_00	BRISTOL LAKE	3	3		3																				
GREAT LAKES	04050001180040	NOBLE CO	INJ01P1234_00	INDIAN LAKE	3	3		3																				
GREAT LAKES	04050001180040	NOBLE CO	INJ01P1235_00	BUSHONG LAKE	3	3		3																				
GREAT LAKES	04050001180040	NOBLE CO	INJ01P1236_00	SKINNER LAKE	3	2		3																				
GREAT LAKES	04050001180040	NOBLE CO	INJ01P1237_00	SWEET LAKE	3	3		3																				
GREAT LAKES	04050001170070	NOBLE CO	INJ01P1238_00	SACARIDER LAKE	3	3		3																				
GREAT LAKES	04050001170050	NOBLE CO	INJ01P1239_00	BIXLER LAKE	3	2		3																				
GREAT LAKES	04050001170050	NOBLE CO	INJ01P1240_00	HENDERSON LAKE	3	5B		3											5B									
GREAT LAKES	04050001170050	NOBLE CO	INJ01P1241_00	LITTLE WHITFORD LAKE	3	3		3																				
GREAT LAKES	04050001170050	NOBLE CO	INJ01P1242_00	ROUND LAKE	3	3		3																				
GREAT LAKES	04050001170050	NOBLE CO	INJ01P1243_00	LITTLE LONG LAKE	3	3		3																				
GREAT LAKES	04050001170060	NOBLE CO	INJ01P1244_00	DUCK LAKE	3	3		3																				
GREAT LAKES	04050001170050	NOBLE CO	INJ01P1245_00	BECK LAKE	3	3		3																				
GREAT LAKES	04050001170050	NOBLE CO	INJ01P1246_00	HALL LAKE	3	3		3																				
GREAT LAKES	04050001170070	NOBLE CO	INJ01P1247_00	MUNK LAKE	3	3		3																				
GREAT LAKES	04050001170060	NOBLE CO	INJ01P1248_00	SYLVAN LAKE	3	5B		3											5B									
GREAT LAKES	04050001170060	NOBLE CO	INJ01P1249_00	SPRING LAKE	3	3		3																				
GREAT LAKES	04050001170060	NOBLE CO	INJ01P1250_00	BARR LAKE	3	3		3																				
GREAT LAKES	04050001170060	NOBLE CO	INJ01P1251_00	LATTA LAKE	3	3		3																				
GREAT LAKES	04050001170060	NOBLE CO	INJ01P1252_00	NEWMAN LAKE	3	3		3																				
GREAT LAKES	04050001170060	NOBLE CO	INJ01P1253_00	GRANNIS LAKE	3	3		3																				

BASIN	HYDROLOGIC UNIT CODE	COUNTY	AUID	WATER_NAME	RECREATIONAL USE	FISHABLE USE	PUBLIC WATER SUPPLY	AQUATIC LIFE USE	ALGAE	AMMONIA	CHLORIDE	DIOXIN (WATER)	DISSOLVED OXYGEN	E. COLI	FREE CYANIDE	IMPAIRED BIOTIC COMMUNITIES	NUTRIENTS	OIL AND GREASE	PCBS (FISH TISSUE)	PCBS (WATER)	PESTICIDES	PH	PHOSPHORUS	SILTATION	SULFATE	TASTE AND ODOR	TOTAL MERCURY (FISH TISSUE)	TOTAL MERCURY (WATER)
GREAT LAKES	04050001170060	NOBLE CO	INJ01P1254_00	AXEL LAKE	3	3		3																				
GREAT LAKES	04050001170060	NOBLE CO	INJ01P1255_00	NEEDHAM LAKE	3	3		3																				
GREAT LAKES	04050001170060	NOBLE CO	INJ01P1256_00	MOORE LAKE	3	3		3																				
GREAT LAKES	04050001170040	NOBLE CO	INJ01P1257_00	JONES LAKE	3	3		3																				
GREAT LAKES	04050001170070	NOBLE CO	INJ01P1258_00	WALDRON LAKE	3	3		3																				
GREAT LAKES	04050001170070	NOBLE CO	INJ01P1259_00	STEINBARGER LAKE	3	3		3																				
GREAT LAKES	04050001170040	NOBLE CO	INJ01P1260_00	MIRROR LAKE	3	3		3																				
GREAT LAKES	04050001170030	LAGRANGE CO	INJ01P1261_00	MESSICK LAKE	3	3		5A								5A												
GREAT LAKES	04050001170030	LAGRANGE CO	INJ01P1262_00	HACKENBURG LAKE	3	3		5A								5A												
GREAT LAKES	04050001170020	LAGRANGE CO	INJ01P1263_00	DALLAS LAKE	3	2		5A								5A												
GREAT LAKES	04050001170020	LAGRANGE CO	INJ01P1264_00	WESTLER LAKE	3	3		3																				
GREAT LAKES	04050001170020	LAGRANGE CO	INJ01P1265_00	POND LIL LAKE	3	3		3																				
GREAT LAKES	04050001170020	LAGRANGE CO	INJ01P1266_00	ATWOOD LAKE	3	2		3																				
GREAT LAKES	04050001170020	LAGRANGE CO	INJ01P1267_00	WITMER LAKE	3	3		5A								5A												
GREAT LAKES	04050001170030	LAGRANGE CO	INJ01P1268_00	GOOSE POND	3	3		3																				
GREAT LAKES	04050001170030	LAGRANGE CO	INJ01P1269_00	QUOG LAKE	3	3		3																				
GREAT LAKES	04050001170030	LAGRANGE CO	INJ01P1270_00	MARTIN LAKE	2	3		2																				
GREAT LAKES	04050001190010	NOBLE CO	INJ01P1271_00	INDIAN LAKE	3	3		3																				
GREAT LAKES	04050001190050	NOBLE CO	INJ01P1272_00	DAVIS LAKE	3	3		3																				
GREAT LAKES	04050001190010	NOBLE CO	INJ01P1273_00	ENGLE LAKE	3	3		3																				
GREAT LAKES	04050001180060	NOBLE CO	INJ01P1274_00	DIAMOND LAKE	3	3		3																				
GREAT LAKES	04050001180060	NOBLE CO	INJ01P1275_00	EAGLE LAKE	3	2		3																				
GREAT LAKES	04050001190010	NOBLE CO	INJ01P1276_00	SPARTA LAKE	3	3		3																				
GREAT LAKES	04050001210050	ELKHART CO	INJ01P1277_00	YELLOW CREEK LAKE	3	3		3																				
GREAT LAKES	04050001210010	ELKHART CO	INJ01P1278_00	GOSHEN POND	3	3		3																				
GREAT LAKES	04050001210030	ELKHART CO	INJ01P1279_00	NORTON LAKE	3	3		3																				
GREAT LAKES	04050001210030	ELKHART CO	INJ01P1280_00	BUTTS LAKE	3	3		3																				
GREAT LAKES	04050001150030	ELKHART CO	INJ01P1281_00	WOLF LAKE	3	3		3																				
GREAT LAKES	04050001140070	ELKHART CO	INJ01P1282_00	GOOSE POND	3	3		3																				
GREAT LAKES	04050001140070	ELKHART CO	INJ01P1283_00	DOCK LAKE	3	3		3																				
GREAT LAKES	04050001140010	LAGRANGE CO	INJ01P1284_00	EMMA LAKE	3	3		3																				
GREAT LAKES	04050001190030	ELKHART CO	INJ01P1285_00	FISH LAKE	3	3		3																				
GREAT LAKES	04050001180030	NOBLE CO	INJ01P1286_00	BARBARA, LAKE	3	3		3																				
GREAT LAKES	04050001180050	NOBLE CO	INJ01P1287_00	RICHARD GRIEGER LAKE	3	3		3																				
GREAT LAKES	04050001180040	NOBLE CO	INJ01P1288_00	MARVIN MORGAN DAM	3	3		3																				
GREAT LAKES	04050001110030	STEUBEN CO	INJ01P1289_00	GORDON T ANDERSON EARTHEN DAM	3	3		3																				

BASIN	HYDROLOGIC UNIT CODE	COUNTY	AUID	WATER_NAME	RECREATIONAL USE	FISHABLE USE	PUBLIC WATER SUPPLY	AQUATIC LIFE USE	ALGAE	AMMONIA	CHLORIDE	DIOXIN (WATER)	DISSOLVED OXYGEN	E. COLI	FREE CYANIDE	IMPAIRED BIOTIC COMMUNITIES	NUTRIENTS	OIL AND GREASE	PCBS (FISH TISSUE)	PCBS (WATER)	PESTICIDES	PH	PHOSPHORUS	SILTATION	SULFATE	TASTE AND ODOR	TOTAL MERCURY (FISH TISSUE)	TOTAL MERCURY (WATER)
GREAT LAKES	04050001170050	NOBLE CO	INJ01P1290_00	MAXLER, LAKE	3	3		3																				
GREAT LAKES	04050001200010	NOBLE CO	INJ01P1294_00	LITTLE BAUSE LAKE	3	3		3																				
GREAT LAKES	04050001170070	NOBLE CO	INJ01P1295_00	TAMARACK LAKE	3	3		3																				
GREAT LAKES	04050001200010	NOBLE CO	INJ01P1296_00	RIDER LAKE	3	3		3																				
GREAT LAKES	04050001180010	NOBLE CO	INJ01P1330_00	FINSTER LAKE	3	3		3																				
GREAT LAKES	04050001170020	LAGRANGE CO	INJ01P1331_00	DOLLAR LAKE	3	3		3																				
GREAT LAKES	04050001200020	KOSCIUSKO CO	INJ01P1332_00	LONG LAKE	3	3		3																				
GREAT LAKES	04050001230010	ELKHART CO	INJ01R1_T1292	UNNAMED DITCH	3	3		3																				
GREAT LAKES	04050001240050	ST JOSEPH CO	INJ01T5_00	JUDAY CREEK TRIBS	3	3		3																				
GREAT LAKES	04050001240060	ST JOSEPH CO	INJ01T6_00	STATE LINE/BERTRAND (MI) AND OTHER TRIBS	3	3		3																				
OHIO TRIBUTARIES	051402010102	PERRY CO	INJE0112_T1012	CANEY BRANCH	3	3		3																				
UPPER ILLINOIS	07120001020010	MARSHALL CO	INK0111_01	SHERMAN EMMONS DITCH	3	3		3																				
UPPER ILLINOIS	07120001020010	MARSHALL CO	INK0111_02	PINE CREEK, SOUTH BRANCH	3	3		3																				
UPPER ILLINOIS	071200010102	ST JOSEPH CO	INK0112_01	JORDANS CREEK	4A	3		2						4A														
UPPER ILLINOIS	071200010102	ST JOSEPH CO	INK0112_02	YELLOW BANK CREEK	3	3		2																				
UPPER ILLINOIS	071200010102	ST JOSEPH CO	INK0112_02A	YELLOW BANK CREEK	3	3		2																				
UPPER ILLINOIS	071200010103	ST JOSEPH CO	INK0113_01	PINE CREEK	3	3		2																				
UPPER ILLINOIS	071200010103	ST JOSEPH CO	INK0113_02	PINE CREEK	4A	3		2						4A														
UPPER ILLINOIS	071200010103	ST JOSEPH CO	INK0113_T1001	LEMERT DITCH	3	3		2																				
UPPER ILLINOIS	071200010103	ST JOSEPH CO	INK0113_T1002	PINE CREEK - UNNAMED TRIBUTARY	3	3		2																				
UPPER ILLINOIS	071200010104	LA PORTE CO	INK0114_01	POTATO CREEK (UPSTREAM OF WORSTER LAKE)	3	3		2																				
UPPER ILLINOIS	071200010104	LA PORTE CO	INK0114_02	POTATO CREEK (DOWNSTREAM OF WORSTER LAKE)	3	5B		3											5B									
UPPER ILLINOIS	071200010104	LA PORTE CO	INK0114_02	POTATO CREEK (DOWNSTREAM OF WORSTER LAKE)	5A	3		3						5A														
UPPER ILLINOIS	071200010104	LA PORTE CO	INK0114_02	POTATO CREEK (DOWNSTREAM OF WORSTER LAKE)	3	3		5A								5A												
UPPER ILLINOIS	071200010104	LA PORTE CO	INK0114_02A	POTATO CREEK - UNNAMED TRIBUTARY	3	3		2																				
UPPER ILLINOIS	071200010104	LA PORTE CO	INK0114_T1001	WORSTER LAKE - UNNAMED TRIBUTARY	3	3		2																				
UPPER ILLINOIS	071200010104	LA PORTE CO	INK0114_T1002	POTATO CREEK- UNNAMED TRIBUTARY	3	3		2																				
UPPER ILLINOIS	071200010104	LA PORTE CO	INK0114_T1003	SPUD RUN	3	3		2																				
UPPER ILLINOIS	071200010105	LA PORTE CO	INK0115_01	POTATO CREEK	4A	5B		3						4A					5B									
UPPER ILLINOIS	071200010105	LA PORTE CO	INK0115_01	POTATO CREEK	4A	3		5A						4A		5A												
UPPER ILLINOIS	071200010105	LA PORTE CO	INK0115_T1001	KANE DITCH	3	3		2																				
UPPER ILLINOIS	071200010105	LA PORTE CO	INK0115_T1002	KARLOFFEL CREEK (UPSTREAM OF RUPET LAKE)	3	3		2																				
UPPER ILLINOIS	071200010105	LA PORTE CO	INK0115_T1003	RUPEL LAKE - UNNAMED TRIBUTARY DITCH	3	3		2																				
UPPER ILLINOIS	071200010105	LA PORTE CO	INK0115_T1004	KARLOFFEL CREEK (NORTH LIBERTY)	3	3		2																				
UPPER ILLINOIS	071200010106	LA PORTE CO	INK0116_01	CANAL DITCH - UNNAMED TRIBUTARY	4A	3		3						4A														
UPPER ILLINOIS	071200010106	LA PORTE CO	INK0116_01A	CANAL DITCH - UNNAMED TRIBUTARY	4A	3		3						4A														

BASIN	HYDROLOGIC UNIT CODE	COUNTY	AUID	WATER_NAME	RECREATIONAL USE	FISHABLE USE	PUBLIC WATER SUPPLY	AQUATIC LIFE USE	ALGAE	AMMONIA	CHLORIDE	DIOXIN (WATER)	DISSOLVED OXYGEN	E. COLI	FREE CYANIDE	IMPAIRED BIOTIC COMMUNITIES	NUTRIENTS	OIL AND GREASE	PCBS (FISH TISSUE)	PCBS (WATER)	PESTICIDES	PH	PHOSPHORUS	SILTATION	SULFATE	TASTE AND ODOR	TOTAL MERCURY (FISH TISSUE)	TOTAL MERCURY (WATER)
UPPER ILLINOIS	071200010106	LA PORTE CO	INK0116_T1001	PINE CREEK-HORACE MILLER DITCH	4A	3		2						4A					5B									
UPPER ILLINOIS	071200010106	LA PORTE CO	INK0116_T1002A	CANAL DITCH - UNNAMED TRIBUTARY	3	3		3																				
UPPER ILLINOIS	071200010106	LA PORTE CO	INK0116_T1003	CANAL DITCH - UNNAMED TRIBUTARY	4A	3		3						4A														
UPPER ILLINOIS	071200010106	LA PORTE CO	INK0116_T1004	PINE CREEK-HORACE MILLER DITCH	4A	3		3						4A														
UPPER ILLINOIS	07120001010030	ST JOSEPH CO	INK0121_01	GEYER DITCH - UNNAMED TRIBUTARY	3	3		3																				
UPPER ILLINOIS	07120001010030	ST JOSEPH CO	INK0121_01A	GEYER DITCH - UNNAMED TRIBUTARY	3	3		3																				
UPPER ILLINOIS	07120001010040	ST JOSEPH CO	INK0121_02	GEYER DITCH - UNNAMED TRIBUTARY	3	3		3																				
UPPER ILLINOIS	07120001010040	ST JOSEPH CO	INK0121_02A	GEYER DITCH - UNNAMED TRIBUTARY	3	3		3																				
UPPER ILLINOIS	07120001010040	ST JOSEPH CO	INK0121_02B	GEYER DITCH - UNNAMED TRIBUTARY	3	3		3																				
UPPER ILLINOIS	07120001010040	ST JOSEPH CO	INK0121_02C	GEYER DITCH - UNNAMED TRIBUTARY	3	3		3																				
UPPER ILLINOIS	07120001010040	ST JOSEPH CO	INK0121_02D	GEYER DITCH - UNNAMED TRIBUTARY	3	3		3																				
UPPER ILLINOIS	07120001010040	ST JOSEPH CO	INK0121_02E	GEYER DITCH - UNNAMED TRIBUTARY	3	3		3																				
UPPER ILLINOIS	07120001010040	ST JOSEPH CO	INK0121_02F	GEYER DITCH - UNNAMED TRIBUTARY	3	3		3																				
UPPER ILLINOIS	07120001010040	ST JOSEPH CO	INK0121_02G	GEYER DITCH - UNNAMED TRIBUTARY	3	3		3																				
UPPER ILLINOIS	07120001010050	ST JOSEPH CO	INK0122_01	GEYER DITCH - UNNAMED TRIBUTARY	3	3		3																				
UPPER ILLINOIS	07120001010050	ST JOSEPH CO	INK0122_02	CHAIN-O-LAKES	3	3		3																				
UPPER ILLINOIS	07120001010060	ST JOSEPH CO	INK0123_01	GEYER DITCH	4A	5B		2						4A					5B									
UPPER ILLINOIS	07120001010060	ST JOSEPH CO	INK0123_01A	GEYER DITCH - UNNAMED TRIBUTARY	3	5B		2											5B									
UPPER ILLINOIS	07120001010060	ST JOSEPH CO	INK0123_01B	GEYER DITCH - UNNAMED TRIBUTARY	3	5B		2											5B									
UPPER ILLINOIS	07120001010060	ST JOSEPH CO	INK0123_01C	GEYER DITCH - UNNAMED TRIBUTARY	3	5B		2											5B									
UPPER ILLINOIS	07120001010060	ST JOSEPH CO	INK0123_T1001	GEYER DITCH - UNNAMED TRIBUTARY	3	5B		2											5B									
UPPER ILLINOIS	07120001010060	ST JOSEPH CO	INK0123_T1002	GEYER DITCH - UNNAMED TRIBUTARY	3	5B		2											5B									
UPPER ILLINOIS	07120001010060	ST JOSEPH CO	INK0123_T1003	GEYER DITCH - UNNAMED TRIBUTAR	3	5B		2											5B									
UPPER ILLINOIS	07120001010060	ST JOSEPH CO	INK0123_T1004	GEYER DITCH - UNNAMED TRIBUTAR	3	5B		2											5B									
UPPER ILLINOIS	07120001010070	ST JOSEPH CO	INK0124_03	NIESPODZIANY DITCH	4A	3		5A						4A		5A												
UPPER ILLINOIS	07120001010070	ST JOSEPH CO	INK0124_03A	NIESPODZIANY DITCH - UNNAMED TRIBUTARY	3	3		3																				
UPPER ILLINOIS	07120001010070	ST JOSEPH CO	INK0124_03B	NIESPODZIANY DITCH - UNNAMED TRIBUTARY	3	3		3																				
UPPER ILLINOIS	07120001010070	ST JOSEPH CO	INK0124_03C	NIESPODZIANY DITCH - UNNAMED TRIBUTARY	3	3		3																				
UPPER ILLINOIS	07120001010070	ST JOSEPH CO	INK0124_03D	NIESPODZIANY DITCH - UNNAMED TRIBUTARY	3	3		3																				
UPPER ILLINOIS	07120001010070	ST JOSEPH CO	INK0124_03E	NIESPODZIANY DITCH - UNNAMED TRIBUTARY	3	3		3																				
UPPER ILLINOIS	07120001010070	ST JOSEPH CO	INK0124_T1005	NIESPODZIANY DITCH - UNNAMED TRIBUTARY	3	3		3																				
UPPER ILLINOIS	07120001010010	ST JOSEPH CO	INK0125_04	DIXON DITCH	3	3		3																				
UPPER ILLINOIS	07120001010010	ST JOSEPH CO	INK0125_05	DIXON DITCH	3	3		3																				
UPPER ILLINOIS	07120001010010	ST JOSEPH CO	INK0125_06	DIXON DITCH	3	3		3																				
UPPER ILLINOIS	07120001010020	ST JOSEPH CO	INK0126_01	KANKAKEE RIVER CANAL	4A	3		3						4A					5B									
UPPER ILLINOIS	07120001010020	ST JOSEPH CO	INK0126_01	KANKAKEE RIVER CANAL	4A	3		5A						4A		5A												

BASIN	HYDROLOGIC UNIT CODE	COUNTY	AUID	WATER_NAME	RECREATIONAL USE	FISHABLE USE	PUBLIC WATER SUPPLY	AQUATIC LIFE USE	ALGAE	AMMONIA	CHLORIDE	DIOXIN (WATER)	DISSOLVED OXYGEN	E. COLI	FREE CYANIDE	IMPAIRED BIOTIC COMMUNITIES	NUTRIENTS	OIL AND GREASE	PCBS (FISH TISSUE)	PCBS (WATER)	PESTICIDES	PH	PHOSPHORUS	SILTATION	SULFATE	TASTE AND ODOR	TOTAL MERCURY (FISH TISSUE)	TOTAL MERCURY (WATER)
UPPER ILLINOIS	07120001010020	ST JOSEPH CO	INK0126_02	KANKAKEE RIVER - UNNAMED TRIBUTARY	4A	3		2						4A		5A												
UPPER ILLINOIS	07120001010020	ST JOSEPH CO	INK0126_02A	KANKAKEE RIVER - UNNAMED TRIBUTARY	4A	3		5A						4A		5A												
UPPER ILLINOIS	07120001010080	LA PORTE CO	INK0127_01	LITTLE KANKAKEE RIVER - UNNAMED TRIBUTARY	3	3		3																				
UPPER ILLINOIS	07120001010080	LA PORTE CO	INK0127_01A	LITTLE KANKAKEE RIVER - UNNAMED TRIBUTARY	3	3		3																				
UPPER ILLINOIS	07120001010080	LA PORTE CO	INK0127_01B	LITTLE KANKAKEE RIVER - UNNAMED TRIBUTARY	3	3		3																				
UPPER ILLINOIS	07120001010080	LA PORTE CO	INK0127_01C	LITTLE KANKAKEE RIVER - UNNAMED TRIBUTARY	3	3		3																				
UPPER ILLINOIS	07120001010080	LA PORTE CO	INK0127_01D	LITTLE KANKAKEE RIVER - UNNAMED TRIBUTARY	3	3		3																				
UPPER ILLINOIS	07120001010080	LA PORTE CO	INK0127_01E	LITTLE KANKAKEE RIVER - UNNAMED TRIBUTARY	3	3		3																				
UPPER ILLINOIS	07120001010080	LA PORTE CO	INK0127_01F	LITTLE KANKAKEE RIVER - UNNAMED TRIBUTARY	3	3		3																				
UPPER ILLINOIS	07120001010080	LA PORTE CO	INK0127_01G	LITTLE KANKAKEE RIVER - UNNAMED TRIBUTARY	3	3		3																				
UPPER ILLINOIS	07120001010080	LA PORTE CO	INK0127_01H	LITTLE KANKAKEE RIVER - UNNAMED TRIBUTARY	3	3		3																				
UPPER ILLINOIS	07120001010080	LA PORTE CO	INK0127_01I	LITTLE KANKAKEE RIVER - UNNAMED TRIBUTARY	3	3		3																				
UPPER ILLINOIS	07120001010080	LA PORTE CO	INK0127_02	LITTLE KANKAKEE RIVER - UNNAMED TRIBUTARY	3	3		3																				
UPPER ILLINOIS	071200010208	LA PORTE CO	INK0128_01	LITTLE KANKAKEE RIVER	4A	3		3						4A														
UPPER ILLINOIS	071200010208	LA PORTE CO	INK0128_01A	LITTLE KANKAKEE RIVER	4A	3		5A						4A		5A												
UPPER ILLINOIS	07120001010120	LA PORTE CO	INK0128_02	LITTLE KANKAKEE RIVER	4A	3		2						4A														
UPPER ILLINOIS	07120001010120	LA PORTE CO	INK0128_02A	LITTLE KANKAKEE RIVER-UNNAMED TRIBUTARY	4A	3		3						4A														
UPPER ILLINOIS	07120001010130	LA PORTE CO	INK0128_02B	MILL CREEK	4A	3		2						4A														
UPPER ILLINOIS	071200010208	LA PORTE CO	INK0128_T1001	COLLINS DITCH	4A	3		5A						4A		5A												
UPPER ILLINOIS	07120001010120	LA PORTE CO	INK0128_T1002	LITTLE KANKAKEE RIVER-UNNAMED TRIBUTARY	4A	3		3						4A														
UPPER ILLINOIS	07120001010130	LA PORTE CO	INK0128_T1003	FISH CREEK	3	3		2																				
UPPER ILLINOIS	07120001010130	LA PORTE CO	INK0128_T1003A	FISH CREEK	3	3		2																				
UPPER ILLINOIS	07120001010130	LA PORTE CO	INK0128_T1004	MILL CREEK	3	3		2																				
UPPER ILLINOIS	07120001010130	LA PORTE CO	INK0129_M1001	KANKAKEE RIVER	4A	5B		2						4A					5B									
UPPER ILLINOIS	07120001010130	LA PORTE CO	INK0129_M1001A	KANKAKEE RIVER CANAL - UNNAMED DITCH	3	5B		2											5B									
UPPER ILLINOIS	07120001010130	LA PORTE CO	INK0129_M1001B	KANKAKEE RIVER CANAL - UNNAMED DITCH	3	5B		2											5B									
UPPER ILLINOIS	07120001010130	LA PORTE CO	INK0129_M1001C	KANKAKEE RIVER - UNNAMED TRIBUTARY	3	5B		3											5B									
UPPER ILLINOIS	07120001010130	LA PORTE CO	INK0129_M1001D	KANKAKEE RIVER - UNNAMED TRIBUTARY	3	5B		3											0									
UPPER ILLINOIS	07120001010130	LA PORTE CO	INK0129_M1001E	KANKAKEE RIVER - UNNAMED TRIBUTARY	3	5B		2											5B									
UPPER ILLINOIS	07120001010130	LA PORTE CO	INK0129_M1001F	KANKAKEE RIVER - UNNAMED TRIBUTARY	3	5B		2											5B									
UPPER ILLINOIS	07120001010130	LA PORTE CO	INK0129_M1001G	KANKAKEE RIVER - UNNAMED TRIBUTARY	3	5B		2											5B									
UPPER ILLINOIS	07120001010130	LA PORTE CO	INK0129_M1001H	KANKAKEE RIVER - UNNAMED TRIBUTARY	3	5B		2											5B									
UPPER ILLINOIS	07120001010130	LA PORTE CO	INK0129_M1001I	KANKAKEE RIVER - UNNAMED TRIBUTARY	3	5B		2											5B									
UPPER ILLINOIS	07120001010090	ST JOSEPH CO	INK0129_T1001	RHODA DITCH	3	5B		3											5B									
UPPER ILLINOIS	07120001010130	LA PORTE CO	INK0129_T1002	BARRINGER DITCH	3	5B		2											5B									
UPPER ILLINOIS	071200010301	ST JOSEPH CO	INK0131_01	LATERAL NO 5 - UNNAMED TRIBUTARY	3	3		3																				

BASIN	HYDROLOGIC UNIT CODE	COUNTY	AUID	WATER_NAME	RECREATIONAL USE	FISHABLE USE	PUBLIC WATER SUPPLY	AQUATIC LIFE USE	ALGAE	AMMONIA	CHLORIDE	DIOXIN (WATER)	DISSOLVED OXYGEN	E. COLI	FREE CYANIDE	IMPAIRED BIOTIC COMMUNITIES	NUTRIENTS	OIL AND GREASE	PCBS (FISH TISSUE)	PCBS (WATER)	PESTICIDES	PH	PHOSPHORUS	SILTATION	SULFATE	TASTE AND ODOR	TOTAL MERCURY (FISH TISSUE)	TOTAL MERCURY (WATER)
UPPER ILLINOIS	071200010301	ST JOSEPH CO	INK0131_T1001	FISHER GORDON DITCH	3	3		3																				
UPPER ILLINOIS	071200010302	MARSHALL CO	INK0132_01	YELLOW RIVER	4A	3		2						4A														
UPPER ILLINOIS	071200010302	MARSHALL CO	INK0132_T1001	SARAH HERSCHBERGER DITCHE	3	3		2																				
UPPER ILLINOIS	071200010302	MARSHALL CO	INK0132_T1002	YELLOW RIVER - UNNAMED TRIBUTARY	3	3		2																				
UPPER ILLINOIS	071200010303	MARSHALL CO	INK0133_01	ARMEY DITCH - HEADWATERS	4A	3		2						4A														
UPPER ILLINOIS	071200010303	MARSHALL CO	INK0133_T1001	ZEIGER DITCH	4A	3		3						4A														
UPPER ILLINOIS	071200010304	MARSHALL CO	INK0134_01	YELLOW RIVER - UNNAMED TRIBUTARY	3	3		3																				
UPPER ILLINOIS	071200010304	MARSHALL CO	INK0134_01A	YELLOW RIVER - UNNAMED TRIBUTARY	3	3		3																				
UPPER ILLINOIS	071200010304	MARSHALL CO	INK0134_02	YELLOW RIVER - UNNAMED TRIBUTARY	3	3		3																				
UPPER ILLINOIS	071200010304	MARSHALL CO	INK0134_02A	YELLOW RIVER - UNNAMED TRIBUTARY	3	3		3																				
UPPER ILLINOIS	071200010304	MARSHALL CO	INK0134_02A1	YELLOW RIVER - UNNAMED TRIBUTARY	3	3		3																				
UPPER ILLINOIS	071200010304	MARSHALL CO	INK0134_03	YELLOW RIVER - UNNAMED TRIBUTARY	3	3		3																				
UPPER ILLINOIS	071200010304	MARSHALL CO	INK0134_03A	YELLOW RIVER - UNNAMED TRIBUTARY	3	3		3																				
UPPER ILLINOIS	071200010304	MARSHALL CO	INK0134_03B	YELLOW RIVER - UNNAMED TRIBUTARY	3	3		3																				
UPPER ILLINOIS	071200010304	MARSHALL CO	INK0134_T1001	LEHMAN DITCH	3	3		3																				
UPPER ILLINOIS	071200010305	LA PORTE CO	INK0135_01	BUNCH DITCH, WEST BRANCH	4A	3		2						4A		5A												
UPPER ILLINOIS	071200010305	LA PORTE CO	INK0135_01A	BUNCH DITCH, WEST BRANCH - UNNAMED TRIBUTARY	3	3		5A								5A												
UPPER ILLINOIS	071200010305	LA PORTE CO	INK0135_02	BUNCH DITCH, EAST BRANCH	4A	3		5A						4A		5A												
UPPER ILLINOIS	071200010305	LA PORTE CO	INK0135_T1001	MATTINGLY DITCH	3	3		5A								5A												
UPPER ILLINOIS	07120001030050	LA PORTE CO	INK0135_T1029	Unnamed stream between unnamed lake and Crane Lake	3	3		3																				
UPPER ILLINOIS	071200010306	LA PORTE CO	INK0136_01	DOUSMAN - TRAUX DITCHES	3	3		3																				
UPPER ILLINOIS	071200010306	LA PORTE CO	INK0136_02	FLAUGEL DITCH	3	3		3																				
UPPER ILLINOIS	071200010306	LA PORTE CO	INK0136_T1001	LAKE ARM	5A	3		3					5A	5A		5A	5A					5A						
UPPER ILLINOIS	071200010307	MARSHALL CO	INK0137_01	KINNEY DITCH	4A	3		2						4A														
UPPER ILLINOIS	071200010307	MARSHALL CO	INK0137_T1001	SECHRIST DITCH	3	3		2																				
UPPER ILLINOIS	071200010307	MARSHALL CO	INK0138_01	UNSICKER-CRAIG DITCH	3	3		2																				
UPPER ILLINOIS	071200010308	MARSHALL CO	INK0138_T1001	WHISHLER DITCH	3	3		3																				
UPPER ILLINOIS	071200010308	MARSHALL CO	INK0138_T1002	UNSICKER-CRAIG DITCH - UNNAMED TRIBUTARY	3	3		3																				
UPPER ILLINOIS	071200010308	MARSHALL CO	INK0138_T1003	BROCK DITCH	3	3		3																				
UPPER ILLINOIS	071200010308	MARSHALL CO	INK0138_T1004	BORDER DITCH	3	3		3																				
UPPER ILLINOIS	071200010308	MARSHALL CO	INK0138_T1005	PORTER DITCH	3	3		3																				
UPPER ILLINOIS	071200010309	MARSHALL CO	INK0139_01	YELLOW RIVER	4A	3		2						4A														
UPPER ILLINOIS	071200010309	MARSHALL CO	INK0139_02	YELLOW RIVER	4A	3		2						4A														
UPPER ILLINOIS	071200010309	MARSHALL CO	INK0139_02A	BOWSER DITCH -UNNAMED TRIBUTARY	3	3		2																				
UPPER ILLINOIS	071200010309	MARSHALL CO	INK0139_T1001	KIMBLE DITCH	3	3		3																				
UPPER ILLINOIS	071200010309	MARSHALL CO	INK0139_T1002	SELLS DITCH	3	3		3																				

BASIN	HYDROLOGIC UNIT CODE	COUNTY	AUID	WATER_NAME	RECREATIONAL USE	FISHABLE USE	PUBLIC WATER SUPPLY	AQUATIC LIFE USE	ALGAE	AMMONIA	CHLORIDE	DIOXIN (WATER)	DISSOLVED OXYGEN	E. COLI	FREE CYANIDE	IMPAIRED BIOTIC COMMUNITIES	NUTRIENTS	OIL AND GREASE	PCBS (FISH TISSUE)	PCBS (WATER)	PESTICIDES	PH	PHOSPHORUS	SILTATION	SULFATE	TASTE AND ODOR	TOTAL MERCURY (FISH TISSUE)	TOTAL MERCURY (WATER)
UPPER ILLINOIS	071200010309	MARSHALL CO	INK0139_T1002A	MARTIN DITCH - UNNAMED TRIBUTARY	3	3		3																				
UPPER ILLINOIS	071200010309	MARSHALL CO	INK0139_T1002B	MARTIN DITCH - UNNAMED TRIBUTARY	3	3		3																				
UPPER ILLINOIS	071200010309	MARSHALL CO	INK0139_T1002C	MARTIN DITCH - UNNAMED TRIBUTARY	3	3		3																				
UPPER ILLINOIS	071200010310	MARSHALL CO	INK013A_01	YELLOW RIVER	3	3		2																				
UPPER ILLINOIS	071200010310	MARSHALL CO	INK013A_T1001	YELLOW RIVER - UNNAMED TRIBUTARY	3	3		2																				
UPPER ILLINOIS	071200010310	MARSHALL CO	INK013A_T1002	ALDERFER DITCH	3	3		2																				
UPPER ILLINOIS	071200010310	MARSHALL CO	INK013A_T1003	STONE DITCH	3	3		2																				
UPPER ILLINOIS	071200010310	MARSHALL CO	INK013A_T1004	CREWS DITCH	3	3		2																				
UPPER ILLINOIS	071200010310	MARSHALL CO	INK013A_T1004A	CREWS DITCH - UNNAMED TRIBUTARY	3	3		2																				
UPPER ILLINOIS	071200010311	MARSHALL CO	INK013B_04	SELTENRIGHT DITCH	4A	3		2						4A														
UPPER ILLINOIS	071200010311	MARSHALL CO	INK013B_T1004	RIGHTLY DITCH	3	3		2																				
UPPER ILLINOIS	071200010311	MARSHALL CO	INK013B_T1005	YELLOW RIVER - UNNAMED TRIBUTARY	3	3		2																				
UPPER ILLINOIS	071200010312	MARSHALL CO	INK013C_01	YELLOW RIVER	4A	3		2						4A														
UPPER ILLINOIS	071200010312	MARSHALL CO	INK013C_T1001	DANIELS DITCH	4A	3		2						4A														
UPPER ILLINOIS	071200010312	MARSHALL CO	INK013C_T1002	YELLOW RIVER - UNNAMED TRIBUTARY	4A	3		2						4A														
UPPER ILLINOIS	071200010312	MARSHALL CO	INK013C_T1003	SELTENRIGHT DITCH	3	3		2																				
UPPER ILLINOIS	071200010312	MARSHALL CO	INK013C_T1004	GREER DITCH	3	3		2																				
UPPER ILLINOIS	071200010312	MARSHALL CO	INK013C_T1005	ZIMMER DITCH	3	3		2																				
UPPER ILLINOIS	07120001030020	LA PORTE CO	INK0141_01	KANKAKEE RIVER - UNNAMED TRIBUTARY	3	3		3																				
UPPER ILLINOIS	07120001030020	LA PORTE CO	INK0141_T1001	RIDGE RUN	3	3		3																				
UPPER ILLINOIS	07120001030020	LA PORTE CO	INK0141_T1001A	RIDGE RUN - UNNAMED TRIBUTARY	3	3		3																				
UPPER ILLINOIS	07120001030020	LA PORTE CO	INK0141_T1002	KANKAKEE RIVER - UNNAMED TRIBUTARY	3	3		3																				
UPPER ILLINOIS	07120001030020	LA PORTE CO	INK0141_T1003	BRECKENFIDGE DITCH - RIDGE RUN	3	3		3																				
UPPER ILLINOIS	07120001030070	LA PORTE CO	INK0142_01	KINGSBURY CREEK	3	3		3																				
UPPER ILLINOIS	07120001030060	LA PORTE CO	INK0143_01	TRAVIS DITCH	3	3		5A								5A												
UPPER ILLINOIS	07120001030060	LA PORTE CO	INK0143_01A	TRAVIS DITCH - UNNAMED TRIBUTARY	3	3		5A								5A												
UPPER ILLINOIS	07120001030050	LA PORTE CO	INK0143_01B	STONE LAKE OUTLET - LILY LAKE INLET	3	3		3																				
UPPER ILLINOIS	07120001030050	LA PORTE CO	INK0143_01C	CRANE LAKE OUTLET - ARTIFICIAL PATH	3	3		3																				
UPPER ILLINOIS	07120001030090	LA PORTE CO	INK0144_01	SALISBURY DITCH	3	3		2																				
UPPER ILLINOIS	07120001030090	LA PORTE CO	INK0144_T1001	RIDGEWAY ARM	3	3		2																				
UPPER ILLINOIS	07120001030010	LA PORTE CO	INK0145_M1002	KANKAKEE RIVER	4A	2		2						4A		5A												
UPPER ILLINOIS	07120001030010	LA PORTE CO	INK0145_M1002	KANKAKEE RIVER	4A	2		2						4A					5B									
UPPER ILLINOIS	07120001030030	LA PORTE CO	INK0145_M1002A	KANKAKEE RIVER - UNNAMED TRIBUTARY	3	3		3																				
UPPER ILLINOIS	07120001030030	LA PORTE CO	INK0145_M1002B	KANKAKEE RIVER - UNNAMED TRIBUTARY	3	3		3																				
UPPER ILLINOIS	07120001030010	LA PORTE CO	INK0145_M1002C	KANKAKEE RIVER	3	3		3																				
UPPER ILLINOIS	07120001030010	LA PORTE CO	INK0145_T1001	KANKAKEE RIVER - UNNAMED TRIBUTARY	3	3		3																				

BASIN	HYDROLOGIC UNIT CODE	COUNTY	AUID	WATER_NAME	RECREATIONAL USE	FISHABLE USE	PUBLIC WATER SUPPLY	AQUATIC LIFE USE	ALGAE	AMMONIA	CHLORIDE	DIOXIN (WATER)	DISSOLVED OXYGEN	E. COLI	FREE CYANIDE	IMPAIRED BIOTIC COMMUNITIES	NUTRIENTS	OIL AND GREASE	PCBS (FISH TISSUE)	PCBS (WATER)	PESTICIDES	PH	PHOSPHORUS	SILTATION	SULFATE	TASTE AND ODOR	TOTAL MERCURY (FISH TISSUE)	TOTAL MERCURY (WATER)
UPPER ILLINOIS	07120001030030	LA PORTE CO	INK0145_T1002	KANKAKEE RIVER- UNNAMED TRIBUTARY	3	3		3																				
UPPER ILLINOIS	07120001030030	LA PORTE CO	INK0145_T1002A	KANKAKEE RIVER - UNNAMED TRIBUTARY	3	3		3																				
UPPER ILLINOIS	07120001030030	LA PORTE CO	INK0145_T1003	KANKAKEE RIVER- UNNAMED TRIBUTARY	3	3		3																				
UPPER ILLINOIS	07120001030030	LA PORTE CO	INK0145_T1003A	KANKAKEE RIVER - UNNAMED TRIBUTARY	3	3		3																				
UPPER ILLINOIS	07120001030030	LA PORTE CO	INK0145_T1004	KANKAKEE RIVER- UNNAMED TRIBUTARY	3	3		3																				
UPPER ILLINOIS	07120001030030	LA PORTE CO	INK0145_T1004A	KANKAKEE RIVER - UNNAMED TRIBUTARY	3	3		3																				
UPPER ILLINOIS	07120001030040	LA PORTE CO	INK0145_T1005	JENSEN DITCHE	3	3		3																				
UPPER ILLINOIS	07120001030040	LA PORTE CO	INK0145_T1006	KYLE DITCH	3	3		3																				
UPPER ILLINOIS	07120001030040	LA PORTE CO	INK0145_T1007	KANKAKEE RIVER -UNNAMED TRIBUTARY	3	3		3																				
UPPER ILLINOIS	07120001030040	LA PORTE CO	INK0145_T1008	KANKAKEE RIVER - UNNAMED TRIBUTARY	3	3		3																				
UPPER ILLINOIS	07120001030010	LA PORTE CO	INK0145_T1009	LONG DITCH	4A	3		2						4A														
UPPER ILLINOIS	07120001030010	LA PORTE CO	INK0145_T1010	KANKAKEE RIVER - UNNAMED TRIBUTARY	4A	3		3						4A														
UPPER ILLINOIS	07120001030010	LA PORTE CO	INK0145_T1011	KANKAKEE RIVER - UNNAMED TRIBUTARY	4A	3		3						4A														
UPPER ILLINOIS	07120001030100	LA PORTE CO	INK0146_T1001	MILL CREEK - UNNAMED TRIBUTARY	3	3		2																				
UPPER ILLINOIS	071200010406	LA PORTE CO	INK0146_T1001A	MILL CREEK - UNNAMED TRIBUTARY	3	3		3																				
UPPER ILLINOIS	07120001030100	LA PORTE CO	INK0146_T1001B	MILL CREEK - UNNAMED TRIBUTARY	3	3		2																				
UPPER ILLINOIS	07120001030100	LA PORTE CO	INK0146_T1001C	MILL CREEK -UNNAMED TRIBUTARY	3	3		2																				
UPPER ILLINOIS	071200010407	LA PORTE CO	INK0147_01	MILL CREEK	2	3		3																				
UPPER ILLINOIS	071200010407	LA PORTE CO	INK0147_02	KANKAKEE RIVER - UNNAMED TRIBUTARY	2	3		2																				
UPPER ILLINOIS	071200010407	LA PORTE CO	INK0147_T1001	MILL CREEK	2	3		3																				
UPPER ILLINOIS	071200010407	LA PORTE CO	INK0147_T1002	MILL CREEK - UNNAMED TRIBUTARY	5A	3		2						5A														
UPPER ILLINOIS	071200010407	LA PORTE CO	INK0147_T1002A	MILL CREEK - UNNAMED TRIBUTARY	3	3		3																				
UPPER ILLINOIS	071200010407	LA PORTE CO	INK0147_T1003	HICKLESON DITCH	2	3		3																				
UPPER ILLINOIS	07120001030120	LA PORTE CO	INK0148_M1003	KANKAKEE RIVER	4A	2		2						4A		5A												
UPPER ILLINOIS	07120001030120	LA PORTE CO	INK0148_M1003	KANKAKEE RIVER	4A	2		2						4A					5B									
UPPER ILLINOIS	07120001030120	LA PORTE CO	INK0148_M1003B	KANKAKEE RIVER- UNNAMED TRIBUTARY	3	3		3																				
UPPER ILLINOIS	07120001030120	LA PORTE CO	INK0148_M1003C	KANKAKEE RIVER- UNNAMED TRIBUTARY	3	3		3																				
UPPER ILLINOIS	07120001030120	LA PORTE CO	INK0148_T1001	KANKAKEE RIVER- UNNAMED TRIBUTARY	3	3		3																				
UPPER ILLINOIS	07120001030120	LA PORTE CO	INK0148_T1002	KANKAKEE RIVER- UNNAMED TRIBUTARY	3	3		3																				
UPPER ILLINOIS	07120001030120	LA PORTE CO	INK0148_T1003	KANKAKEE RIVER- UNNAMED TRIBUTARY	3	3		3																				
UPPER ILLINOIS	07120001030120	LA PORTE CO	INK0148_T1004	KANKAKEE RIVER- UNNAMED TRIBUTARY	3	3		3																				
UPPER ILLINOIS	07120001030120	LA PORTE CO	INK0148_T1005	KANKAKEE RIVER- UNNAMED TRIBUTARY	3	3		3																				
UPPER ILLINOIS	07120001030120	LA PORTE CO	INK0148_T1006	KANKAKEE RIVER- UNNAMED TRIBUTARY	3	3		3																				
UPPER ILLINOIS	071200010501	MARSHALL CO	INK0151_01	WOLF CREEK	4A	3		2						4A														
UPPER ILLINOIS	071200010501	MARSHALL CO	INK0151_T1001	WOLF CREEK - UNNAMED TRIBUTARY	3	3		2																				
UPPER ILLINOIS	071200010501	MARSHALL CO	INK0151_T1002	MYERS DITCH	3	3		2																				

BASIN	HYDROLOGIC UNIT CODE	COUNTY	AUID	WATER_NAME	RECREATIONAL USE	FISHABLE USE	PUBLIC WATER SUPPLY	AQUATIC LIFE USE	ALGAE	AMMONIA	CHLORIDE	DIOXIN (WATER)	DISSOLVED OXYGEN	E. COLI	FREE CYANIDE	IMPAIRED BIOTIC COMMUNITIES	NUTRIENTS	OIL AND GREASE	PCBS (FISH TISSUE)	PCBS (WATER)	PESTICIDES	PH	PHOSPHORUS	SILTATION	SULFATE	TASTE AND ODOR	TOTAL MERCURY (FISH TISSUE)	TOTAL MERCURY (WATER)
UPPER ILLINOIS	071200010501	MARSHALL CO	INK0151_T1003	LEFERT DITCH	3	3		2																				
UPPER ILLINOIS	071200010501	MARSHALL CO	INK0151_T1004	WOLF CREEK - UNNAMED TRIBUTARY	3	3		2																				
UPPER ILLINOIS	071200010501	MARSHALL CO	INK0151_T1005	HARTMAN DITCH	3	3		2																				
UPPER ILLINOIS	071200010311	MARSHALL CO	INK0152_01	YELLOW RIVER	3	3		2																				
UPPER ILLINOIS	07120001060010	MARSHALL CO	INK0152_01A	YELLOW RIVER - UNNAMED TRIBUTARY	3	3		3																				
UPPER ILLINOIS	071200010502	MARSHALL CO	INK0152_02	YELLOW RIVER	3	3		3																				
UPPER ILLINOIS	07120001060010	MARSHALL CO	INK0152_T1001	YELLOW RIVER - UNNAMED TRIBUTARY	3	3		3																				
UPPER ILLINOIS	071200010503	MARSHALL CO	INK0153_01	YELLOW RIVER	4A	5B		2						4A					5B									
UPPER ILLINOIS	071200010503	MARSHALL CO	INK0153_T1001	CLIFTON BRANCH	4A	5B		2						4A					5B									
UPPER ILLINOIS	071200010503	MARSHALL CO	INK0153_T1002	LOWRY DITCH	4A	5B		2						4A					5B									
UPPER ILLINOIS	07120001050030	ST JOSEPH CO	INK0153_T1016	UNNAMED DITCH	3	3		3																				
UPPER ILLINOIS	071200010504	STARKE CO	INK0154_01	EAGLE CREEK	4A	2		2						4A														
UPPER ILLINOIS	071200010504	STARKE CO	INK0154_02	EAGLE CREEK (DOWNSTREAM OF CRABB DITCH)	3	2		3																				
UPPER ILLINOIS	071200010504	STARKE CO	INK0154_T1001	COOL CREEK - UNNAMED DITCH	3	3		2																				
UPPER ILLINOIS	071200010504	STARKE CO	INK0154_T1001A	COOL DITCH - UNNAMED TRIBUTARY	3	3		3																				
UPPER ILLINOIS	071200010504	STARKE CO	INK0154_T1002	EAGLE CREEK - UNNAMED TRIBUTARY	3	3		3																				
UPPER ILLINOIS	071200010504	STARKE CO	INK0154_T1003	ANDERSON DITCH	3	3		3																				
UPPER ILLINOIS	071200010504	STARKE CO	INK0154_T1004	CRABB DITCH	3	3		3																				
UPPER ILLINOIS	071200010504	STARKE CO	INK0154_T1005	EAGLE CREEK - UNNAMED TRIBUTARY	3	3		3																				
UPPER ILLINOIS	071200010504	STARKE CO	INK0154_T1006	HOWARD DITCH	3	3		3																				
UPPER ILLINOIS	071200010505	STARKE CO	INK0155_03	YELLOW RIVER	4A	5B		2						4A					5B									
UPPER ILLINOIS	071200010505	STARKE CO	INK0155_03A	YELLOW RIVER - UNNAMED DITCH (OAK GROVE, IN)	4A	5B		2						4A					5B									
UPPER ILLINOIS	071200010505	STARKE CO	INK0155_T1004	YELLOW RIVER - UNNAMED TRIBUTARY DITCH	3	5B		2											5B									
UPPER ILLINOIS	071200010505	STARKE CO	INK0155_T1005	BOLEN DITCH	3	5B		2											5B									
UPPER ILLINOIS	071200010505	STARKE CO	INK0155_T1006	YELLOW RIVER - UNNAMED TRIBUTARY	3	5B		2											5B									
UPPER ILLINOIS	071200010506	STARKE CO	INK0156_01	YELLOW RIVER	4A	5B		2						4A					5B									
UPPER ILLINOIS	071200010506	STARKE CO	INK0156_01A	YELLOW RIVER - UNNAMED TRIBUTARY	3	3		2																				
UPPER ILLINOIS	071200010506	STARKE CO	INK0156_T1001	YELLOW RIVER - UNNAMED TRIBUTARY	4A	5B		2						4A					5B									
UPPER ILLINOIS	071200010506	STARKE CO	INK0156_T1002	CANNON DITCH	4A	5B		2						4A					5B									
UPPER ILLINOIS	071200010506	STARKE CO	INK0156_T1003	CAVANAUGH DITCH	4A	5B		2						4A					5B									
UPPER ILLINOIS	071200010601	STARKE CO	INK0161_01	BOGUS RUN	4A	3		2						4A														
UPPER ILLINOIS	071200010601	STARKE CO	INK0161_T1001	LOUGIS DITCH	3	3		3																				
UPPER ILLINOIS	071200010601	STARKE CO	INK0161_T1002	JAMES DITCH	3	3		3																				
UPPER ILLINOIS	071200010601	STARKE CO	INK0161_T1002A	BOGUS RUN - UNNAMED TRIBUTARY	3	3		3																				
UPPER ILLINOIS	071200010601	STARKE CO	INK0161_T1003	BEEBE DITCH	3	3		3																				
UPPER ILLINOIS	071200010601	STARKE CO	INK0161_T1004	BOGUS RUN - UNNAMED TRIBUTARY	3	3		3																				

BASIN	HYDROLOGIC UNIT CODE	COUNTY	AUID	WATER_NAME	RECREATIONAL USE	FISHABLE USE	PUBLIC WATER SUPPLY	AQUATIC LIFE USE	ALGAE	AMMONIA	CHLORIDE	DIOXIN (WATER)	DISSOLVED OXYGEN	E. COLI	FREE CYANIDE	IMPAIRED BIOTIC COMMUNITIES	NUTRIENTS	OIL AND GREASE	PCBS (FISH TISSUE)	PCBS (WATER)	PESTICIDES	PH	PHOSPHORUS	SILTATION	SULFATE	TASTE AND ODOR	TOTAL MERCURY (FISH TISSUE)	TOTAL MERCURY (WATER)
UPPER ILLINOIS	071200010602	STARKE CO	INK0162_01	CEDAR LAKE DITCH	3	3		3																				
UPPER ILLINOIS	071200010602	STARKE CO	INK0162_01A	CEDAR LAKE DITCH-UNNAMED TRIBUTARY	3	3		3																				
UPPER ILLINOIS	071200010602	STARKE CO	INK0162_01B	CEDAR LAKE DITCH-UNNAMED TRIBUTARY	3	3		3																				
UPPER ILLINOIS	071200010602	STARKE CO	INK0162_01C	CEDAR LAKE DITCH-UNNAMED TRIBUTARY	3	3		3																				
UPPER ILLINOIS	071200010602	STARKE CO	INK0162_01D	CEDAR LAKE DITCH-UNNAMED TRIBUTARY	3	3		3																				
UPPER ILLINOIS	071200010602	STARKE CO	INK0162_01E	CEDAR LAKE DITCH-UNNAMED TRIBUTARY	3	3		3																				
UPPER ILLINOIS	071200010602	STARKE CO	INK0162_02	BOGUS RUN - UNNAMED TRIBUTARY	3	3		3																				
UPPER ILLINOIS	071200010602	STARKE CO	INK0162_02A	CEDAR LAKE DITCH	3	3		3																				
UPPER ILLINOIS	071200010602	STARKE CO	INK0162_02B	BOGUS RUN - UNNAMED TRIBUTARY	3	3		3																				
UPPER ILLINOIS	071200010602	STARKE CO	INK0162_02C	BOGUS RUN - UNNAMED TRIBUTARY	3	3		3																				
UPPER ILLINOIS	071200010602	STARKE CO	INK0162_T1001	BOGUS RUN - UNNAMED TRIBUTARY	3	3		3																				
UPPER ILLINOIS	071200010602	STARKE CO	INK0162_T1002	BOGUS RUN - UNNAMED TRIBUTARY	3	3		3																				
UPPER ILLINOIS	071200010602	STARKE CO	INK0162_T1003	BOGUS RUN - UNNAMED TRIBUTARY	3	3		3																				
UPPER ILLINOIS	071200010603	STARKE CO	INK0163_01	KANKAKEE RIVER - UNNAMED TRIBUTARY	4A	3		2						4A														
UPPER ILLINOIS	071200010603	STARKE CO	INK0163_02	KANKAKEE RIVER - UNNAMED DITCH	4A	3		2						4A														
UPPER ILLINOIS	071200010603	STARKE CO	INK0163_T1001	KANKAKEE RIVER - UNNAMED TRIBUTARY	3	3		2																				
UPPER ILLINOIS	071200010603	STARKE CO	INK0163_T1002	COTTONWOOD DITCH	3	3		2																				
UPPER ILLINOIS	071200010603	STARKE CO	INK0163_T1003	KANKAKEE RIVER - UNNAMED TRIBUTARY	3	3		2																				
UPPER ILLINOIS	071200010603	STARKE CO	INK0163_T1004	PRETTYMAN DITCH	3	3		2																				
UPPER ILLINOIS	071200010603	STARKE CO	INK0163_T1005	KANKAKEE RIVER - UNNAMED DITCH	3	3		2																				
UPPER ILLINOIS	071200010604	STARKE CO	INK0164_01	BOGUS RUN	4A	3		2						4A														
UPPER ILLINOIS	071200010604	STARKE CO	INK0164_T1001	PINE CREEK	3	3		3																				
UPPER ILLINOIS	071200010604	STARKE CO	INK0164_T1002	PINE CREEK - UNNAMED TRIBUTARY	3	3		3																				
UPPER ILLINOIS	07120001040030	STARKE CO	INK0171_01	MORSE DITCH	4A	3		2						4A														
UPPER ILLINOIS	07120001040030	STARKE CO	INK0171_T1001	BOOTS DITCH	3	3		3																				
UPPER ILLINOIS	07120001040030	STARKE CO	INK0171_T1002	ROBBINS DITCH - UNNAMED TRIBUTARY	3	3		3																				
UPPER ILLINOIS	07120001040010	STARKE CO	INK0172_01	ROBBINS DITCH - UNNAMED TRIBUTARY	4A	3		2						4A														
UPPER ILLINOIS	07120001040010	STARKE CO	INK0172_T1001	CARLSON DITCH	3	3		3																				
UPPER ILLINOIS	07120001040010	STARKE CO	INK0172_T1002	KOONTZ LAKE INLET	3	3		3																				
UPPER ILLINOIS	07120001040010	STARKE CO	INK0172_T1003	ROBBINS BRANCH - UNNAMED TRIBUTARY	3	3		3																				
UPPER ILLINOIS	07120001040010	STARKE CO	INK0172_T1004	ROBBINS BRANCH - UNNAMED TRIBUTARY	3	3		3																				
UPPER ILLINOIS	07120001040010	STARKE CO	INK0172_T1005	AMY KELLY DITCH	3	3		3																				
UPPER ILLINOIS	07120001040040	STARKE CO	INK0173_01	ROBBINS DITCH	4A	3		2						4A														
UPPER ILLINOIS	07120001040040	STARKE CO	INK0173_T1001	BENNINGHOFF DITCH	3	3		3																				
UPPER ILLINOIS	07120001040040	STARKE CO	INK0173_T1002	GROSHANS DITCH	3	3		3																				
UPPER ILLINOIS	07120001040040	STARKE CO	INK0173_T1003	ROBBINS DITCH - UNNAMED TRIBUTARY	3	3		3																				

BASIN	HYDROLOGIC UNIT CODE	COUNTY	AUID	WATER_NAME	RECREATIONAL USE	FISHABLE USE	PUBLIC WATER SUPPLY	AQUATIC LIFE USE	ALGAE	AMMONIA	CHLORIDE	DIOXIN (WATER)	DISSOLVED OXYGEN	E. COLI	FREE CYANIDE	IMPAIRED BIOTIC COMMUNITIES	NUTRIENTS	OIL AND GREASE	PCBS (FISH TISSUE)	PCBS (WATER)	PESTICIDES	PH	PHOSPHORUS	SILTATION	SULFATE	TASTE AND ODOR	TOTAL MERCURY (FISH TISSUE)	TOTAL MERCURY (WATER)
UPPER ILLINOIS	07120001040040	STARKE CO	INK0173_T1004	DANIELSON DITCH	3	3		3																				
UPPER ILLINOIS	07120001040040	STARKE CO	INK0173_T1005	KANKAKEE RIVER - UNNAMED TRIBUTARY	3	3		3																				
UPPER ILLINOIS	07120001040040	STARKE CO	INK0173_T1006	SHEARIN DITCH	3	3		3																				
UPPER ILLINOIS	07120001040060	STARKE CO	INK0174_01	NEWSTON DITCH	4A	3		2						4A														
UPPER ILLINOIS	07120001040060	STARKE CO	INK0174_M1004	KANKAKEE RIVER	4A	2		3						4A		5A												
UPPER ILLINOIS	07120001040060	STARKE CO	INK0174_M1004	KANKAKEE RIVER	4A	2		3						4A					5B									
UPPER ILLINOIS	07120001040060	STARKE CO	INK0174_T1001	COX DITCH	3	3		3																				
UPPER ILLINOIS	07120001040060	STARKE CO	INK0174_T1002	BAILEY DITCH	3	3		3																				
UPPER ILLINOIS	07120001040060	STARKE CO	INK0174_T1003	KANKAKEE RIVER - UNNAMED TRIBUTARY	3	3		3																				
UPPER ILLINOIS	07120001040070	STARKE CO	INK0175_M1005	KANKAKEE RIVER - UNNAMED TRIBUTARY	4A	2		5A						4A		5A												
UPPER ILLINOIS	07120001040070	STARKE CO	INK0175_M1005	KANKAKEE RIVER - UNNAMED TRIBUTARY	4A	2		3						4A					5B									
UPPER ILLINOIS	07120001040070	STARKE CO	INK0175_M1005A	KANKAKEE RIVER - UNNAMED TRIBUTARY	3	3		3																				
UPPER ILLINOIS	07120001040070	STARKE CO	INK0175_T1001	KANKAKEE RIVER - UNNAMED TRIBUTARY	3	3		3																				
UPPER ILLINOIS	07120001080010	LA PORTE CO	INK0181_01	SHELDON ARM	3	3		3																				
UPPER ILLINOIS	07120001080010	LA PORTE CO	INK0181_01A	SHELDON ARM - UNNAMED TRIBUTARY	3	3		3																				
UPPER ILLINOIS	07120001080010	LA PORTE CO	INK0181_01B	SHELDON ARM - UNNAMED TRIBUTARY	3	3		3																				
UPPER ILLINOIS	07120001080010	LA PORTE CO	INK0181_T1001	RICE DITCH	3	3		3																				
UPPER ILLINOIS	07120001080020	LA PORTE CO	INK0182_01	HANNA ARM OF TUESBURG DITCH	4A	3		2						4A														
UPPER ILLINOIS	07120001080020	LA PORTE CO	INK0182_02	KANKAKEE RIVER - UNNAMED TRIBUTARY	3	3		3																				
UPPER ILLINOIS	07120001080020	LA PORTE CO	INK0182_T1001	DAVIDSON DRAIN	3	3		3																				
UPPER ILLINOIS	07120001080020	LA PORTE CO	INK0182_T1001A	DAVIDSON DRAIN - UNNAMED TRIBUTARY	3	3		3																				
UPPER ILLINOIS	07120001080020	LA PORTE CO	INK0182_T1002	HANNA ARM OF TUESBURG DITCH	3	3		3																				
UPPER ILLINOIS	07120001080020	LA PORTE CO	INK0182_T1003	WILLIAM ARM OF TUESBURG DITCH	4A	3		3						4A														
UPPER ILLINOIS	07120001080050	LA PORTE CO	INK0183_01	KUEHN DITCH	3	3		3																				
UPPER ILLINOIS	07120001080050	LA PORTE CO	INK0183_T1001	KUEHN DITCH	3	3		3																				
UPPER ILLINOIS	07120001080040	LA PORTE CO	INK0184_01	PITNER DITCH	5A	3		2						5A														
UPPER ILLINOIS	07120001080040	LA PORTE CO	INK0184_01A	STOLTZ ARM - UNNAMED TRIBUTARY	3	3		3																				
UPPER ILLINOIS	07120001080040	LA PORTE CO	INK0184_01B	GUSE ARM - UNNAMED DITCH	3	3		3																				
UPPER ILLINOIS	07120001080040	LA PORTE CO	INK0184_T1001	PITNER DITCH-UNNAMED TRIBUTARY	3	3		3																				
UPPER ILLINOIS	07120001080060	STARKE CO	INK0185_01	KANKAKEE RIVER - UNNAMED TRIBUTARY	2	3		2																				
UPPER ILLINOIS	07120001080060	STARKE CO	INK0185_T1001	MARSH DITCH	2	3		3																				
UPPER ILLINOIS	07120001080060	STARKE CO	INK0185_T1002	KANKAKEE RIVER - UNNAMED DITCH	2	3		3																				
UPPER ILLINOIS	07120001080030	LA PORTE CO	INK0186_M1006	KANKAKEE RIVER	4A	3		5A						4A		5A												
UPPER ILLINOIS	07120001080030	LA PORTE CO	INK0186_M1006	KANKAKEE RIVER	4A	5B		3						4A					5B									
UPPER ILLINOIS	07120001080030	LA PORTE CO	INK0186_T1001	GREEN DITCH	4A	3		3						4A														
UPPER ILLINOIS	07120001080030	LA PORTE CO	INK0186_T1002	ORIGER DITCH	4A	3		3						4A														

BASIN	HYDROLOGIC UNIT CODE	COUNTY	AUID	WATER_NAME	RECREATIONAL USE	FISHABLE USE	PUBLIC WATER SUPPLY	AQUATIC LIFE USE	ALGAE	AMMONIA	CHLORIDE	DIOXIN (WATER)	DISSOLVED OXYGEN	E. COLI	FREE CYANIDE	IMPAIRED BIOTIC COMMUNITIES	NUTRIENTS	OIL AND GREASE	PCBS (FISH TISSUE)	PCBS (WATER)	PESTICIDES	PH	PHOSPHORUS	SILTATION	SULFATE	TASTE AND ODOR	TOTAL MERCURY (FISH TISSUE)	TOTAL MERCURY (WATER)
UPPER ILLINOIS	07120001080030	LA PORTE CO	INK0186_T1003	KANKAKEE RIVER - UNNAMED TRIBUTARY	4A	3		3						4A														
UPPER ILLINOIS	07120001080030	LA PORTE CO	INK0186_T1004	KANKAKEE RIVER - UNNAMED TRIBUTARY	4A	3		3						4A														
UPPER ILLINOIS	07120001080030	LA PORTE CO	INK0186_T1005	KANKAKEE RIVER - UNNAMED TRIBUTARY	4A	3		3						4A														
UPPER ILLINOIS	07120001080030	LA PORTE CO	INK0186_T1006	KANKAKEE RIVER - UNNAMED TRIBUTARY	4A	3		3						4A														
UPPER ILLINOIS	07120001080030	LA PORTE CO	INK0186_T1007	KANKAKEE RIVER - UNNAMED TRIBUTARY	4A	3		3						4A														
UPPER ILLINOIS	07120001080030	LA PORTE CO	INK0186_T1008	KANKAKEE RIVER - UNNAMED TRIBUTARY	3	3		3																				
UPPER ILLINOIS	07120001080030	LA PORTE CO	INK0186_T1009	KANKAKEE RIVER - UNNAMED TRIBUTARY	4A	3		3						4A														
UPPER ILLINOIS	07120001080070	JASPER CO	INK0187_M1007	KANKAKEE RIVER	4A	2		2						4A		5A												
UPPER ILLINOIS	07120001080070	JASPER CO	INK0187_M1007	KANKAKEE RIVER	4A	2		2						4A					5B									
UPPER ILLINOIS	07120001080070	JASPER CO	INK0187_M1007A	KANKAKEE RIVER -UNNAMED DITCH	3	3		3																				
UPPER ILLINOIS	07120001080070	JASPER CO	INK0187_M1007B	KANKAKEE RIVER - UNNAMED DITCH	3	3		3																				
UPPER ILLINOIS	07120001080070	JASPER CO	INK0187_M1007C	KANKAKEE RIVER - UNNAMED DITCH	3	3		3																				
UPPER ILLINOIS	07120001080070	JASPER CO	INK0187_M1007D	KANKAKEE RIVER - UNNAMED DITCH	3	3		3																				
UPPER ILLINOIS	07120001080070	JASPER CO	INK0187_T1001	PAYNE DITCH	3	3		3																				
UPPER ILLINOIS	07120001080070	JASPER CO	INK0187_T1001A	PAYNE DITCH, WEST ARM - UNNAMED DITCH	3	3		3																				
UPPER ILLINOIS	07120001080070	JASPER CO	INK0187_T1002	ELKHEIM DITCH	3	3		2																				
UPPER ILLINOIS	07120001080070	JASPER CO	INK0187_T1003	KANKAKEE RIVER - UNNAMED DITCH	3	3		3																				
UPPER ILLINOIS	07120001080070	JASPER CO	INK0187_T1004	KANKAKEE RIVER - UNNAMED DITCH	3	3		3																				
UPPER ILLINOIS	07120001080070	JASPER CO	INK0187_T1005	RASSMUSSEN DITCH	3	3		3																				
UPPER ILLINOIS	07120001080070	JASPER CO	INK0187_T1006	KANKAKEE RIVER - UNNAMED DITCH	3	3		3																				
UPPER ILLINOIS	07120001080080	PORTER CO	INK0188_01	KANKAKEE RIVER - UNNAMED DITCH	3	3		3																				
UPPER ILLINOIS	07120001080080	PORTER CO	INK0188_01A	KANKAKEE RIVER - UNNAMED DITCH	3	3		3																				
UPPER ILLINOIS	07120001080080	PORTER CO	INK0188_T1001	LEE DITCH	3	3		3																				
UPPER ILLINOIS	07120001080080	PORTER CO	INK0188_T1002	KANKAKEE RIVER - UNNAMED DITCH	3	3		3																				
UPPER ILLINOIS	07120001080090	PORTER CO	INK0189_M1008	KANKAKEE RIVER	4A	5B		2						4A					5B									
UPPER ILLINOIS	07120001080090	PORTER CO	INK0189_M1008A	KANKAKEE RIVER - UNNAMED TRIBUTARY	3	5B		2											5B									
UPPER ILLINOIS	07120001080090	PORTER CO	INK0189_M1008B	KANKAKEE RIVER - UNNAMED TRIBUTARY	3	5B		2											5B									
UPPER ILLINOIS	07120001080090	PORTER CO	INK0189_M1008C	KANKAKEE RIVER - UNNAMED TRIBUTARY	3	5B		2											5B									
UPPER ILLINOIS	07120001080090	JASPER CO	INK0189_T1001	KANKAKEE RIVER - UNNAMED TRIBUTARY	3	3		3																				
UPPER ILLINOIS	07120001080090	JASPER CO	INK0189_T1002	SANDS DITCH	3	3		3																				
UPPER ILLINOIS	07120001080090	JASPER CO	INK0189_T1003	KANKAKEE RIVER - UNNAMED TRIBUTARY	3	3		3																				
UPPER ILLINOIS	07120001080090	JASPER CO	INK0189_T1004	KANKAKEE RIVER - UNNAMED TRIBUTARY	3	3		3																				
UPPER ILLINOIS	07120001080090	JASPER CO	INK0189_T1005	FISHER DITCH	3	3		3																				
UPPER ILLINOIS	07120001080090	JASPER CO	INK0189_T1006	KANKAKEE RIVER - UNNAMED TRIBUTARY	3	3		3																				
UPPER ILLINOIS	071200010901	PORTER CO	INK0191_01	WOLF CREEK	3	3		3											5B									
UPPER ILLINOIS	071200010901	PORTER CO	INK0191_T1001	LATERAL NO. 77	3	3		3											5B									

BASIN	HYDROLOGIC UNIT CODE	COUNTY	AUID	WATER_NAME	RECREATIONAL USE	FISHABLE USE	PUBLIC WATER SUPPLY	AQUATIC LIFE USE	ALGAE	AMMONIA	CHLORIDE	DIOXIN (WATER)	DISSOLVED OXYGEN	E. COLI	FREE CYANIDE	IMPAIRED BIOTIC COMMUNITIES	NUTRIENTS	OIL AND GREASE	PCBS (FISH TISSUE)	PCBS (WATER)	PESTICIDES	PH	PHOSPHORUS	SILTATION	SULFATE	TASTE AND ODOR	TOTAL MERCURY (FISH TISSUE)	TOTAL MERCURY (WATER)
UPPER ILLINOIS	071200010901	PORTER CO	INK0191_T1002	SCHRADER DITCH	3	3		3											5B									
UPPER ILLINOIS	071200010901	PORTER CO	INK0191_T1003	WOLF CREEK - UNNAMED TRIBUTARY (WHEATFIELD, IN)	3	3		3											5B									
UPPER ILLINOIS	07120001090020	PORTER CO	INK0192_00	SLOCUM DITCH	3	3		2																				
UPPER ILLINOIS	071200010902	JASPER CO	INK0192_01	WOLF CREEK	4A	3		5A					5A	4A														
UPPER ILLINOIS	071200010902	JASPER CO	INK0192_01	WOLF CREEK	4A	5B		3						4A					5B									
UPPER ILLINOIS	071200010902	JASPER CO	INK0192_T1001	WOLF CREEK	3	5B		2											5B									
UPPER ILLINOIS	071200010902	JASPER CO	INK0192_T1002	WOLF CREEK	3	5B		2											5B									
UPPER ILLINOIS	071200010903	JASPER CO	INK0193_01	HODGE DITCH	4A	3		5A					5A	4A														
UPPER ILLINOIS	071200010903	JASPER CO	INK0193_02	HODGE DITCH	3	3		5A					5A															
UPPER ILLINOIS	071200010903	JASPER CO	INK0193_T1001	JAMES DITCH	3	3		5A					5A															
UPPER ILLINOIS	071200010903	JASPER CO	INK0193_T1002	DELEHANTY DITCH	3	3		5A					5A															
UPPER ILLINOIS	071200010903	JASPER CO	INK0193_T1003	JAMES DITCH	3	3		5A					5A			5A												
UPPER ILLINOIS	071200010904	JASPER CO	INK0194_01	HODGE DITCH	4A	3		2						4A														
UPPER ILLINOIS	071200010904	JASPER CO	INK0194_T1001	COOK DITCH	3	3		2																				
UPPER ILLINOIS	071200010904	JASPER CO	INK0194_T1002	HODGE DITCH - UNNAMED TRIBUTARY	3	3		3																				
UPPER ILLINOIS	071200010904	JASPER CO	INK0194_T1003	HOBBS DITCH	3	3		3																				
UPPER ILLINOIS	071200010904	JASPER CO	INK0194_T1004	SARGENT DITCH	3	3		3																				
UPPER ILLINOIS	071200010904	JASPER CO	INK0194_T1005	WESNER DITCH	3	3		3																				
UPPER ILLINOIS	07120001090010	LA PORTE CO	INK01A1_03	SLOCUM DITCH	4A	3		5A						4A		5A												
UPPER ILLINOIS	07120001090010	LA PORTE CO	INK01A1_T1009	SLOCUM DITCH - UNNAMED DITCH	3	3		2																				
UPPER ILLINOIS	071200011002	LA PORTE CO	INK01A2_01	CROOKED CREEK, WEST BRANCH	3	3		5A								5A												
UPPER ILLINOIS	071200011002	LA PORTE CO	INK01A2_T1001	CROOKED CREEK, WEST BRANCH - UNNAMED TRIBUTARY	3	3		5A								5A												
UPPER ILLINOIS	07120001090050	PORTER CO	INK01A3_03	CROOKED CREEK - UNNAMED TRIBUTARY	3	3		5A								5A												
UPPER ILLINOIS	07120001090050	PORTER CO	INK01A3_03	CROOKED CREEK - UNNAMED TRIBUTARY	3	5B		3											5B									
UPPER ILLINOIS	07120001090050	PORTER CO	INK01A3_T1005	FORBES DITCH	3	3		5A								5A												
UPPER ILLINOIS	07120001090050	PORTER CO	INK01A3_T1006	CROOKED CREEK	3	3		5A								5A												
UPPER ILLINOIS	07120001090070	PORTER CO	INK01A4_01	CROOKED CREEK	3	5B		3											5B									
UPPER ILLINOIS	07120001090070	PORTER CO	INK01A4_01	CROOKED CREEK	5A	3		5A						5A		5A												
UPPER ILLINOIS	07120001090070	PORTER CO	INK01A4_T1001	CROOKED CREEK	3	3		5A								5A												
UPPER ILLINOIS	07120001090070	PORTER CO	INK01A4_T1002	KOSELKE DITCH - UNNAMED TRIBUTARY	3	3		5A								5A												
UPPER ILLINOIS	07120001090070	PORTER CO	INK01A4_T1003	KOSELKE DITCH	3	3		5A								5A												
UPPER ILLINOIS	07120001090070	PORTER CO	INK01A4_T1003A	KOSELKE DITCH - UNNAMED TRIBUTARY	3	3		5A								5A												
UPPER ILLINOIS	07120001090030	PORTER CO	INK01A5_01	GREIGER DTICH	4A	3		2						4A														
UPPER ILLINOIS	07120001090030	PORTER CO	INK01A5_T1001	GREIGER DTICH	3	3		3																				
UPPER ILLINOIS	07120001090090	PORTER CO	INK01A6_01	HEINOLD DITCH - UNNAMED TRIBUTARY	4A	5B		2						4A					5B									
UPPER ILLINOIS	07120001090090	PORTER CO	INK01A6_T1001	HANNON DITCH	3	3		2																				

BASIN	HYDROLOGIC UNIT CODE	COUNTY	AUID	WATER_NAME	RECREATIONAL USE	FISHABLE USE	PUBLIC WATER SUPPLY	AQUATIC LIFE USE	ALGAE	AMMONIA	CHLORIDE	DIOXIN (WATER)	DISSOLVED OXYGEN	E. COLI	FREE CYANIDE	IMPAIRED BIOTIC COMMUNITIES	NUTRIENTS	OIL AND GREASE	PCBS (FISH TISSUE)	PCBS (WATER)	PESTICIDES	PH	PHOSPHORUS	SILTATION	SULFATE	TASTE AND ODOR	TOTAL MERCURY (FISH TISSUE)	TOTAL MERCURY (WATER)
UPPER ILLINOIS	07120001090090	PORTER CO	INK01A6_T1002	HEINOLD DITCH	3	3		2																				
UPPER ILLINOIS	071200011007	PORTER CO	INK01A7_01	COBB DITCH	5A	3		5A						5A		5A												
UPPER ILLINOIS	071200011007	PORTER CO	INK01A7_02	COBB DITCH	2	3		2								5A												
UPPER ILLINOIS	071200011007	PORTER CO	INK01A7_03	LUDINGTON DITCH	2	3		5A								5A												
UPPER ILLINOIS	071200011007	PORTER CO	INK01A7_T1001	SELVERS CREEK	5A	3		5A						5A		5A												
UPPER ILLINOIS	07120001090120	PORTER CO	INK01A8_01	SANDY HOOK DITCH	3	3		3																				
UPPER ILLINOIS	07120001090120	PORTER CO	INK01A8_T1001	SANDY HOOK DITCH - UNNAMED TRIBUTARY	3	3		3																				
UPPER ILLINOIS	07120001090120	PORTER CO	INK01A8_T1002	JONES DITCH	3	3		3																				
UPPER ILLINOIS	07120001090140	PORTER CO	INK01A9_01	CORNELL DITCH	4A	3		2						4A														
UPPER ILLINOIS	07120001090140	PORTER CO	INK01A9_01A	CORNELL DITCH	3	3		2																				
UPPER ILLINOIS	07120001090140	PORTER CO	INK01A9_T1001	CORNELL DITCH	3	3		2																				
UPPER ILLINOIS	07120001090140	PORTER CO	INK01A9_T1002	PHILLIPS DITCH	3	3		2																				
UPPER ILLINOIS	07120001090130	PORTER CO	INK01AA_M1009	KANKAKEE RIVER	4A	5B		2						4A					5B									
UPPER ILLINOIS	07120001090130	PORTER CO	INK01AA_T1001	PLEASANT TOWNSHIP DITCH	3	3		3																				
UPPER ILLINOIS	07120001090130	PORTER CO	INK01AA_T1002	BREYFOGEL DITCH	3	3		3								5A												
UPPER ILLINOIS	07120001090130	PORTER CO	INK01AA_T1003	COBB CREEK - UNNAMED TRIBUTARY (HEBRON, IN)	3	3		3								5A												
UPPER ILLINOIS	07120001090130	PORTER CO	INK01AA_T1004	COBB CREEK	3	3		3																				
UPPER ILLINOIS	07120001110010	NEWTON CO	INK01B1_01	TYLER DITCH	4A	3		2						4A														
UPPER ILLINOIS	07120001110010	NEWTON CO	INK01B1_T1001	EVERS DITCH	3	3		3																				
UPPER ILLINOIS	07120001110010	NEWTON CO	INK01B1_T1002	OTIS DITCH	3	3		3																				
UPPER ILLINOIS	07120001110010	NEWTON CO	INK01B1_T1003	HIBLER DITCH	3	3		3																				
UPPER ILLINOIS	07120001110010	NEWTON CO	INK01B1_T1003A	BOYLE DITCH	3	3		3																				
UPPER ILLINOIS	07120001110010	NEWTON CO	INK01B1_T1003B	BOYLE DITCH	3	3		3																				
UPPER ILLINOIS	07120001110040	NEWTON CO	INK01B2_01	MOFFITT DITCH	3	3		3																				
UPPER ILLINOIS	07120001110040	NEWTON CO	INK01B2_02	KNIGHT DITCH	3	3		3																				
UPPER ILLINOIS	07120001110040	NEWTON CO	INK01B2_T1001	STOVER DITCH - UNNAMED DITCH	3	3		3																				
UPPER ILLINOIS	07120001110040	NEWTON CO	INK01B2_T1002	STOVER DITCH - UNNAMED DITCH	3	3		3																				
UPPER ILLINOIS	07120001110040	NEWTON CO	INK01B2_T1003	MOFFIT DITCH - UNNAMED DITCH	3	3		3																				
UPPER ILLINOIS	07120001110040	NEWTON CO	INK01B2_T1004	MOFFIT DITCH - UNNAMED DITCH	3	3		3																				
UPPER ILLINOIS	07120001110040	NEWTON CO	INK01B2_T1005	WENTWORTH DITCH	3	3		3																				
UPPER ILLINOIS	07120001110040	NEWTON CO	INK01B2_T1006	KNIGHT DITCH	3	3		3																				
UPPER ILLINOIS	07120001110020	LAKE CO	INK01B3_M1010	KANKAKEE RIVER	4A	5B		2						4A					5B									
UPPER ILLINOIS	07120001110020	LAKE CO	INK01B3_T1003	BROWN LEVEE DITCH	3	3		3																				
UPPER ILLINOIS	07120001110020	LAKE CO	INK01B3_T1004	BROWN LEVEE DITCH	3	3		3																				
UPPER ILLINOIS	07120001110020	LAKE CO	INK01B3_T1005	BROWN LEVEE DITCH	3	3		3																				
UPPER ILLINOIS	07120001110020	LAKE CO	INK01B3_T1006	KANKAKEE RIVER - UNNAMED TRIBUTARY DITCH SYSTEM	3	3		3																				

BASIN	HYDROLOGIC UNIT CODE	COUNTY	AUID	WATER_NAME	RECREATIONAL USE	FISHABLE USE	PUBLIC WATER SUPPLY	AQUATIC LIFE USE	ALGAE	AMMONIA	CHLORIDE	DIOXIN (WATER)	DISSOLVED OXYGEN	E. COLI	FREE CYANIDE	IMPAIRED BIOTIC COMMUNITIES	NUTRIENTS	OIL AND GREASE	PCBS (FISH TISSUE)	PCBS (WATER)	PESTICIDES	PH	PHOSPHORUS	SILTATION	SULFATE	TASTE AND ODOR	TOTAL MERCURY (FISH TISSUE)	TOTAL MERCURY (WATER)
UPPER ILLINOIS	07120001110020	LAKE CO	INK01B3_T1007	BROWN LEVEE DITCH - UNNAMED TRIBUTARY	3	3		3																				
UPPER ILLINOIS	07120001110020	LAKE CO	INK01B3_T1008	BROWN LEVEE DITCH - UNNAMED TRIBUTARY	3	3		3																				
UPPER ILLINOIS	07120001110020	LAKE CO	INK01B3_T1009	KANKAKEE RIVER	3	3		3																				
UPPER ILLINOIS	07120001110020	LAKE CO	INK01B3_T1010	KANKAKEE RIVER - UNNAMED TRIBUTARY	3	3		3																				
UPPER ILLINOIS	07120001110020	LAKE CO	INK01B3_T1011	KANKAKEE RIVER - UNNAMED TRIBUTARY DITCH SYSTEM	3	3		3																				
UPPER ILLINOIS	07120001110020	LAKE CO	INK01B3_T1012	KANKAKEE RIVER - UNNAMED TRIBUTARY	3	3		3																				
UPPER ILLINOIS	07120001110020	LAKE CO	INK01B3_T1013	KANKAKEE RIVER - UNNAMED TRIBUTARY	3	3		3																				
UPPER ILLINOIS	07120001110020	LAKE CO	INK01B3_T1014	KANKAKEE RIVER - UNNAMED TRIBUTARY	3	3		3																				
UPPER ILLINOIS	07120001110020	LAKE CO	INK01B3_T1015	KANKAKEE RIVER - UNNAMED TRIBUTARY DITCH SYSTEM	3	3		3																				
UPPER ILLINOIS	071200011102	NEWTON CO	INK01C1_01	GREGORY DITCH	3	3		3																				
UPPER ILLINOIS	071200011102	NEWTON CO	INK01C1_T1001	GREGORY DITCH - UNNAMED TRIBUTARY	3	3		3																				
UPPER ILLINOIS	071200011102	NEWTON CO	INK01C1_T1002	TEMPLETON DITCH	3	3		3																				
UPPER ILLINOIS	071200011102	NEWTON CO	INK01C1_T1003	HANLEY DITCH	3	3		3																				
UPPER ILLINOIS	07120001120020	NEWTON CO	INK01C2_01	MUD LAKE DITCH	3	3		3																				
UPPER ILLINOIS	07120001120020	NEWTON CO	INK01C2_T1001	BEAVER LAKE DITCH	4A	3		3						4A														
UPPER ILLINOIS	07120001120020	NEWTON CO	INK01C2_T1002	BEAVER LAKE DITCH - UNNAMED TRIBUTARY	3	3		3																				
UPPER ILLINOIS	071200011203	LAKE CO	INK01C3_04	BOGUS ISLAND DITCH	4A	3		2						4A														
UPPER ILLINOIS	071200011203	LAKE CO	INK01C3_05	LAWLER DITCH	3	3		2																				
UPPER ILLINOIS	071200011203	LAKE CO	INK01C3_T1001	BOGUS ISLAND DITCH - UNNAMED TRIBUTARY	3	3		3																				
UPPER ILLINOIS	071200011203	LAKE CO	INK01C3_T1002	REDDEN DITCH	3	3		3																				
UPPER ILLINOIS	071200011203	LAKE CO	INK01C3_T1003	BOGUS ISLAND DITCH - UNNAMED TRIBUTARY SYSTEM	3	3		3																				
UPPER ILLINOIS	07120001120050	LAKE CO	INK01C4_06	WILLIAMS DITCH	3	5B		2											5B									
UPPER ILLINOIS	07120001120050	LAKE CO	INK01C4_06A	WILLIAMS DITCH	3	3		3																				
UPPER ILLINOIS	07120001120050	LAKE CO	INK01C4_07	WILLIAMS DITCH	3	3		3																				
UPPER ILLINOIS	07120001120050	LAKE CO	INK01C4_T1001	WILLIAMS DITCH - UNNAMED TRIBUTARY	3	3		3																				
UPPER ILLINOIS	07120001120050	LAKE CO	INK01C4_T1002	FULLER DITCH	3	3		3																				
UPPER ILLINOIS	07120001120050	LAKE CO	INK01C4_T1002A	FULLER DITCH - UNNAMED TRIBUTARY	3	3		3																				
UPPER ILLINOIS	07120001120050	LAKE CO	INK01C4_T1003	WILLIAMS DITCH - UNNAMED TRIBUTARY	3	3		3																				
UPPER ILLINOIS	07120001120040	LAKE CO	INK01C5_M1011	KANKAKEE RIVER	4A	5B		2						4A					5B									
UPPER ILLINOIS	07120001120040	LAKE CO	INK01C5_M1011A	KANKAKEE RIVER - UNNAMED TRIBUTARY	3	5B		2											5B									
UPPER ILLINOIS	07120001120040	LAKE CO	INK01C5_M1011B	KANKAKEE RIVER - UNNAMED TRIBUTARY	3	5B		2											5B									
UPPER ILLINOIS	07120001120040	LAKE CO	INK01C5_T1001	KANKAKEE RIVER - UNNAMED TRIBUTARY	3	5B		2											5B									
UPPER ILLINOIS	07120001120040	LAKE CO	INK01C5_T1002	KANKAKEE RIVER - UNNAMED TRIBUTARY	3	5B		2											5B									
UPPER ILLINOIS	07120001120040	LAKE CO	INK01C5_T1003	BOGUS ISLAND DITCH	4A	5B		2						4A					5B									
UPPER ILLINOIS	07120001120040	LAKE CO	INK01C5_T1004	KANKAKEE RIVER - UNNAMED TRIBUTARY	3	5B		2											5B									
UPPER ILLINOIS	07120001120040	LAKE CO	INK01C5_T1005	BEST DITCH	3	5B		2											5B									

BASIN	HYDROLOGIC UNIT CODE	COUNTY	AUID	WATER_NAME	RECREATIONAL USE	FISHABLE USE	PUBLIC WATER SUPPLY	AQUATIC LIFE USE	ALGAE	AMMONIA	CHLORIDE	DIOXIN (WATER)	DISSOLVED OXYGEN	E. COLI	FREE CYANIDE	IMPAIRED BIOTIC COMMUNITIES	NUTRIENTS	OIL AND GREASE	PCBS (FISH TISSUE)	PCBS (WATER)	PESTICIDES	PH	PHOSPHORUS	SILTATION	SULFATE	TASTE AND ODOR	TOTAL MERCURY (FISH TISSUE)	TOTAL MERCURY (WATER)
UPPER ILLINOIS	071200011301	LAKE CO	INK01D1_04	STONY RUN, EAST BRANCH	3	3		2								5A												
UPPER ILLINOIS	071200011301	LAKE CO	INK01D1_T1003	STONY RUN, EAST BRANCH - UNNAMED TRIBUTARY	3	3		2																				
UPPER ILLINOIS	071200011301	LAKE CO	INK01D1_T1004	STONY RUN, EAST BRANCH - UNNAMED TRIBUTARY	3	3		2			5A						5A											
UPPER ILLINOIS	071200011301	LAKE CO	INK01D1_T1005	STONY RUN, EAST BRANCH (UPSTREAM OF BIG BASS LAKE)	3	3		2																				
UPPER ILLINOIS	071200011301	LAKE CO	INK01D1_T1005A	STONY RUN, EAST BRANCH (UPSTREAM OF BIG BASS LAKE) - UNNAMED TRIBUTARY	3	3		2																				
UPPER ILLINOIS	071200011301	LAKE CO	INK01D1_T1006	STONY RUN, EAST BRANCH (UPSTREAM OF BIG BASS LAKE)	3	3		2																				
UPPER ILLINOIS	071200011302	LAKE CO	INK01D2_03	STONY RUN HEADWATER	3	3		2								5A												
UPPER ILLINOIS	071200011302	LAKE CO	INK01D2_04	STONY RUN	4A	3		2						4A														
UPPER ILLINOIS	071200011302	LAKE CO	INK01D2_T1007	STONY RUN- UNNAMED TRIBUTARY	3	3		2																				
UPPER ILLINOIS	071200011302	LAKE CO	INK01D2_T1008	STONY RUN- UNNAMED TRIBUTARY	3	3		2																				
UPPER ILLINOIS	071200011303	LAKE CO	INK01D3_03	SPRING RUN	3	3		3																				
UPPER ILLINOIS	071200011303	LAKE CO	INK01D3_T1013	SPRING RUN - UNNAMED TRIBUTARY	3	3		3																				
UPPER ILLINOIS	071200011303	LAKE CO	INK01D3_T1014	SPRING RUN - UNNAMED TRIBUTARY	3	3		3																				
UPPER ILLINOIS	07120001130050	LAKE CO	INK01D4_02	GREISEL DITCH	4A	3		2						4A														
UPPER ILLINOIS	07120001130050	LAKE CO	INK01D4_T1005	GREISEL DITCH	3	3		2																				
UPPER ILLINOIS	071200011305	LAKE CO	INK01D5_01	SINGLETON DITCH	4A	3		5A						4A		5A												
UPPER ILLINOIS	071200011305	LAKE CO	INK01D5_T1001	LITTLE DITCH	4A	3		5A						4A		5A												
UPPER ILLINOIS	071200011305	LAKE CO	INK01D5_T1002	BRYANT DITCH	4A	3		5A						4A		5A												
UPPER ILLINOIS	071200011305	LAKE CO	INK01D5_T1003	VANATTI DITCH	4A	3		5A						4A		5A												
UPPER ILLINOIS	071200011306	LAKE CO	INK01D6_04	CEDAR CREEK (UPSTREAM OF CEDAR LAKE)	3	3		3																				
UPPER ILLINOIS	071200011306	LAKE CO	INK01D6_04A	CEDAR CREEK (UPSTREAM OF CEDAR LAKE)	3	3		3																				
UPPER ILLINOIS	071200011306	LAKE CO	INK01D6_04B	CEDAR CREEK (UPSTREAM OF CEDAR LAKE)	3	3		3																				
UPPER ILLINOIS	071200011306	LAKE CO	INK01D6_05	CEDAR CREEK	3	3		3								5A												
UPPER ILLINOIS	071200011306	LAKE CO	INK01D6_05A	CEDAR CREEK	3	3		3																				
UPPER ILLINOIS	071200011306	LAKE CO	INK01D6_06	CEDAR LAKE (DOWNSTREAM OF CEDAR LAKE)	3	3		3								5A												
UPPER ILLINOIS	071200011306	LAKE CO	INK01D6_07	CEDAR CREEK	3	3		2								5A												
UPPER ILLINOIS	071200011306	LAKE CO	INK01D6_T1004	FOSS DITCH	3	3		3								5A												
UPPER ILLINOIS	071200011306	LAKE CO	INK01D6_T1005	BIG BASS LAKE UNNAMED INLET	3	3		3																				
UPPER ILLINOIS	071200011306	LAKE CO	INK01D6_T1006	MCCONNELL DITCH	3	3		3																				
UPPER ILLINOIS	071200011305	LAKE CO	INK01D7_03	BROWN DITCH	2	3		5A								5A												
UPPER ILLINOIS	071200011305	LAKE CO	INK01D7_04	BROWN DITCH	2	3		2								5A												
UPPER ILLINOIS	071200011305	LAKE CO	INK01D7_T1004	BROWN DITCH - UNNAMED TRIBUTARY	2	3		5A								5A												
UPPER ILLINOIS	071200011305	LAKE CO	INK01D7_T1005	TULLY DITCH	2	3		5A					5A			5A												
UPPER ILLINOIS	071200011308	LAKE CO	INK01D8_01	WEST CREEK	4A	3		3						4A														
UPPER ILLINOIS	071200011308	LAKE CO	INK01D8_01A	WEST CREEK - UNNAMED TRIBUTARY	3	3		3																				
UPPER ILLINOIS	071200011308	LAKE CO	INK01D8_01B	WEST CREEK - UNNAMED TRIBUTARY	3	3		3																				

BASIN	HYDROLOGIC UNIT CODE	COUNTY	AUID	WATER_NAME	RECREATIONAL USE	FISHABLE USE	PUBLIC WATER SUPPLY	AQUATIC LIFE USE	ALGAE	AMMONIA	CHLORIDE	DIOXIN (WATER)	DISSOLVED OXYGEN	E. COLI	FREE CYANIDE	IMPAIRED BIOTIC COMMUNITIES	NUTRIENTS	OIL AND GREASE	PCBS (FISH TISSUE)	PCBS (WATER)	PESTICIDES	PH	PHOSPHORUS	SILTATION	SULFATE	TASTE AND ODOR	TOTAL MERCURY (FISH TISSUE)	TOTAL MERCURY (WATER)
UPPER ILLINOIS	071200011308	LAKE CO	INK01D8_T1006	BULL RUN	4A	3		5A						4A			5A											
UPPER ILLINOIS	071200011308	LAKE CO	INK01D8_T1007	WEST CREEK - UNNAMED TRIBUTARY	3	3		3																				
UPPER ILLINOIS	071200011308	LAKE CO	INK01D8_T1008	WEST CREEK - UNNAMED TRIBUTARY	3	3		3																				
UPPER ILLINOIS	071200011308	LAKE CO	INK01D8_T1009	WEST CREEK - UNNAMED TRIBUTARY	3	3		5A								5A												
UPPER ILLINOIS	071200011308	LAKE CO	INK01D8_T1010	WEST CREEK - UNNAMED TRIBUTARY	3	3		5A								5A												
UPPER ILLINOIS	071200011309	LAKE CO	INK01D9_03	WEST CREEK	5A	3		2						5A		5A												
UPPER ILLINOIS	071200011309	LAKE CO	INK01D9_T1009	WEST CREEK - UNNAMED TRIBUTARY	3	3		5A								5A												
UPPER ILLINOIS	071200011309	LAKE CO	INK01D9_T1010	WEST CREEK - UNNAMED TRIBUTARY	3	3		5A								5A												
UPPER ILLINOIS	071200011309	LAKE CO	INK01D9_T1011	WEST CREEK - UNNAMED TRIBUTARY	3	3		5A								5A												
UPPER ILLINOIS	071200011309	LAKE CO	INK01D9_T1012	WEST CREEK - UNNAMED TRIBUTARY	3	3		5A								5A												
UPPER ILLINOIS	071200011309	LAKE CO	INK01D9_T1013	WEST CREEK - UNNAMED TRIBUTARY	3	3		5A								5A												
UPPER ILLINOIS	071200011309	LAKE CO	INK01D9_T1014	WEST CREEK - UNNAMED TRIBUTARY	3	3		5A								5A												
UPPER ILLINOIS	071200011309	LAKE CO	INK01D9_T1014A	WEST CREEK - UNNAMED TRIBUTARY	3	3		5A								5A												
UPPER ILLINOIS	071200011309	LAKE CO	INK01D9_T1015	WEST CREEK - UNNAMED TRIBUTARY	3	3		5A								5A												
UPPER ILLINOIS	071200011310	LAKE CO	INK01DA_01	WEST CREEK	4A	2		2						4A														
UPPER ILLINOIS	071200011310	LAKE CO	INK01DA_T1001	WEST CREEK - UNNAMED TRIBUTARY	3	3		5A								5A												
UPPER ILLINOIS	071200011311	LAKE CO	INK01DB_01	SINGLETON DITCH	4A	3		2						4A														
UPPER ILLINOIS	071200011311	LAKE CO	INK01DB_02	SINGLETON DITCH	4A	3		2						4A														
UPPER ILLINOIS	071200011311	LAKE CO	INK01DB_T1001	BRUCE DITCH	3	3		2								5A												
UPPER ILLINOIS	071200011311	LAKE CO	INK01DB_T1002	BRUCE DITCH - UNNAMED TRIBUTARY	3	3		2								5A												
UPPER ILLINOIS	071200011311	LAKE CO	INK01DB_T1003	BAILEY DITCH	3	3		2								5A												
UPPER ILLINOIS	071200011312	LAKE CO	INK01DC_01	SINGLETON DITCH	3	3		3																				
UPPER ILLINOIS	071200011312	LAKE CO	INK01DC_T1001	HAYDEN DITCH	3	3		3																				
UPPER ILLINOIS	071200011312	LAKE CO	INK01DC_T1002	HAYDEN DITCH	3	3		3																				
UPPER ILLINOIS	07120001130060	LAKE CO	INK01P1022_00	CEDAR LAKE	3	5B		3											5B									
UPPER ILLINOIS	07120001130060	LAKE CO	INK01P1024_00	DALECARLIA, LAKE	3	3		3																				
UPPER ILLINOIS	07120001030050	LA PORTE CO	INK01P1026_00	UNNAMED LAKE	3	3		3																				
UPPER ILLINOIS	07120001030050	LA PORTE CO	INK01P1027_00	ORR LAKE	3	3		3																				
UPPER ILLINOIS	07120001030050	LA PORTE CO	INK01P1028_00	UNNAMED LAKE	3	3		3																				
UPPER ILLINOIS	07120001030050	LA PORTE CO	INK01P1030_00	CRANE LAKE	3	3		3																				
UPPER ILLINOIS	07120001030050	LA PORTE CO	INK01P1031_00	STONE LAKE	2	5B		3											5B									
UPPER ILLINOIS	07120001030050	LA PORTE CO	INK01P1032_00	UNNAMED LAKE	3	3		3																				
UPPER ILLINOIS	07120001030050	LA PORTE CO	INK01P1033_00	LILY LAKE	3	3		3																				
UPPER ILLINOIS	07120001030050	LA PORTE CO	INK01P1034_00	UNNAMED LAKE	3	3		3																				
UPPER ILLINOIS	07120001030050	LA PORTE CO	INK01P1035_00	PINE LAKE	2	3		3																				
UPPER ILLINOIS	07120001040010	STARKE CO	INK01P1036_00	KOONTZ LAKE	5A	2		3														5A						

BASIN	HYDROLOGIC UNIT CODE	COUNTY	AUID	WATER_NAME	RECREATIONAL USE	FISHABLE USE	PUBLIC WATER SUPPLY	AQUATIC LIFE USE	ALGAE	AMMONIA	CHLORIDE	DIOXIN (WATER)	DISSOLVED OXYGEN	E. COLI	FREE CYANIDE	IMPAIRED BIOTIC COMMUNITIES	NUTRIENTS	OIL AND GREASE	PCBS (FISH TISSUE)	PCBS (WATER)	PESTICIDES	PH	PHOSPHORUS	SILTATION	SULFATE	TASTE AND ODOR	TOTAL MERCURY (FISH TISSUE)	TOTAL MERCURY (WATER)
UPPER ILLINOIS	07120001060080	MARSHALL CO	INK01P1037_00	LAWRENCE LAKE	2	3		5A								5A												
UPPER ILLINOIS	07120001060080	MARSHALL CO	INK01P1038_00	MYERS LAKE	2	3		5A								5A												
UPPER ILLINOIS	07120001060080	MARSHALL CO	INK01P1039_00	HOLEM LAKE	2	3		3																				
UPPER ILLINOIS	07120001060080	MARSHALL CO	INK01P1040_00	COOK LAKE	5A	2		3															5A					
UPPER ILLINOIS	07120001060080	MARSHALL CO	INK01P1041_00	KREIGHBAUM LAKE	5A	3		3															5A					
UPPER ILLINOIS	07120001060080	MARSHALL CO	INK01P1042_00	LATONKA LAKE	3	3		3																				
UPPER ILLINOIS	07120001060080	STARKE CO	INK01P1043_00	EAGLE LAKE	3	3		3																				
UPPER ILLINOIS	07120001060080	STARKE CO	INK01P1044_00	UNNAMMED LAKE TO EAGLE CREEK	3	3		3																				
UPPER ILLINOIS	07120001060080	MARSHALL CO	INK01P1045_00	THOMAS LAKE	2	3		3																				
UPPER ILLINOIS	07120001060080	MARSHALL CO	INK01P1046_00	ZEHNER MILLPOND	3	3		3																				
UPPER ILLINOIS	07120001010080	LA PORTE CO	INK01P1047_00	FINGER LAKE	3	3		3																				
UPPER ILLINOIS	07120001010080	LA PORTE CO	INK01P1048_00	SILVER LAKE	3	3		3																				
UPPER ILLINOIS	07120001010080	LA PORTE CO	INK01P1049_00	HUNT LAKE	3	3		3																				
UPPER ILLINOIS	07120001010040	LA PORTE CO	INK01P1050_00	SAUGANY LAKE	2	3		3																				
UPPER ILLINOIS	07120001010040	LA PORTE CO	INK01P1051_00	HUDSON LAKE	2	3		3																				
UPPER ILLINOIS	07120001010050	ST JOSEPH CO	INK01P1052_00	SOUTH CLEAR LAKE	3	3		3																				
UPPER ILLINOIS	07120001010050	ST JOSEPH CO	INK01P1053_00	MUD LAKE	3	3		3																				
UPPER ILLINOIS	07120001010050	ST JOSEPH CO	INK01P1054_00	TWIN LAKES	3	3		3																				
UPPER ILLINOIS	07120001010050	ST JOSEPH CO	INK01P1055_00	NORTH CHAIN LAKE	2	5B		3											5B								5B	
UPPER ILLINOIS	07120001010050	ST JOSEPH CO	INK01P1056_00	SOUTH CHAIN LAKE	3	3		3																				
UPPER ILLINOIS	07120001010070	ST JOSEPH CO	INK01P1057_00	LOST LAKE	3	3		3																				
UPPER ILLINOIS	07120001010080	LA PORTE CO	INK01P1058_00	CLEAR LAKE	3	3		3																				
UPPER ILLINOIS	07120001010130	LA PORTE CO	INK01P1059_00	UPPER FISH LAKE	5A	2		3															5A					
UPPER ILLINOIS	07120001010130	LA PORTE CO	INK01P1060_00	LOWER FISH LAKE	3	5B		3											5B									
UPPER ILLINOIS	07120001010100	ST JOSEPH CO	INK01P1061_00	DIME LAKE	3	3		3																				
UPPER ILLINOIS	07120001010100	ST JOSEPH CO	INK01P1062_00	DOLLAR LAKE	3	3		3																				
UPPER ILLINOIS	07120001010100	ST JOSEPH CO	INK01P1063_00	KALE LAKE	3	3		3																				
UPPER ILLINOIS	07120001010020	ST JOSEPH CO	INK01P1064_00	SOMMERS LAKE	3	3		3																				
UPPER ILLINOIS	07120001010020	ST JOSEPH CO	INK01P1065_00	WHARTON LAKE	3	3		3																				
UPPER ILLINOIS	07120001020040	ST JOSEPH CO	INK01P1066_00	WORSTER LAKE	3	5B		3											5B									
UPPER ILLINOIS	07120001050060	ST JOSEPH CO	INK01P1067_00	MOON LAKE	3	3		3																				
UPPER ILLINOIS	07120001050060	ST JOSEPH CO	INK01P1068_00	PLEASANT LAKE	5A	3		3															5A					
UPPER ILLINOIS	07120001050060	ST JOSEPH CO	INK01P1069_00	RIDDLES LAKE	5A	3		3															5A					
UPPER ILLINOIS	07120001050060	ST JOSEPH CO	INK01P1070_00	DIPPER LAKE	3	3		3																				
UPPER ILLINOIS	07120001020050	ST JOSEPH CO	INK01P1071_00	RUPEL LAKE	3	3		3																				
UPPER ILLINOIS	07120001020060	ST JOSEPH CO	INK01P1072_00	HARDYS LAKE	3	3		3																				

BASIN	HYDROLOGIC UNIT CODE	COUNTY	AUID	WATER_NAME	RECREATIONAL USE	FISHABLE USE	PUBLIC WATER SUPPLY	AQUATIC LIFE USE	ALGAE	AMMONIA	CHLORIDE	DIOXIN (WATER)	DISSOLVED OXYGEN	E. COLI	FREE CYANIDE	IMPAIRED BIOTIC COMMUNITIES	NUTRIENTS	OIL AND GREASE	PCBS (FISH TISSUE)	PCBS (WATER)	PESTICIDES	PH	PHOSPHORUS	SILTATION	SULFATE	TASTE AND ODOR	TOTAL MERCURY (FISH TISSUE)	TOTAL MERCURY (WATER)
UPPER ILLINOIS	07120001050090	MARSHALL CO	INK01P1073_00	LAKE OF THE WOODS	3	5B		3											5B									
UPPER ILLINOIS	07120001050090	MARSHALL CO	INK01P1073_00	LAKE OF THE WOODS	5A	3		3															5A						
UPPER ILLINOIS	07120001060070	MARSHALL CO	INK01P1074_00	GILBERT LAKE	5A	3		3															5A						
UPPER ILLINOIS	07120001060070	MARSHALL CO	INK01P1075_00	FLAT LAKE	5A	3		3															5A						
UPPER ILLINOIS	07120001060010	MARSHALL CO	INK01P1076_00	DIXON LAKE	5A	3		3															5A						
UPPER ILLINOIS	07120001060010	MARSHALL CO	INK01P1077_00	PRETTY LAKE	2	3		3																					
UPPER ILLINOIS	07120001070010	STARKE CO	INK01P1078_00	BASS LAKE	3	5B		3											5B										
UPPER ILLINOIS	07120001070010	STARKE CO	INK01P1079_00	ROUND LAKE	3	3		3																					
UPPER ILLINOIS	07120001130040	LAKE CO	INK01P1080_00	REDWING LAKE	3	3		3																					
UPPER ILLINOIS	07120001130040	LAKE CO	INK01P1081_00	BEL AIRE, LAKE	3	3		3																					
UPPER ILLINOIS	07120001130020	LAKE CO	INK01P1082_00	FISHER POND	3	3		3																					
UPPER ILLINOIS	07120001090150	PORTER CO	INK01P1083_00	DOG LAKE	3	3		3																					
UPPER ILLINOIS	07120001130010	LAKE CO	INK01P1085_00	HOLIDAY, LAKE	3	3		3																					
UPPER ILLINOIS	07120001130010	PORTER CO	INK01P1086_00	LAKE ON THE GREEN	3	3		3																					
UPPER ILLINOIS	07120001130010	PORTER CO	INK01P1087_00	BIG BASS LAKE	3	3		3																					
UPPER ILLINOIS	07120001090110	PORTER CO	INK01P1088_00	ELIZA, LAKE	3	3		3																					
UPPER ILLINOIS	07120001090060	PORTER CO	INK01P1089_00	FLINT LAKE	3	5B	3	3											5B								5B		
UPPER ILLINOIS	07120001090060	PORTER CO	INK01P1090_00	DEEP LAKE	3	3		3																					
UPPER ILLINOIS	07120001090060	PORTER CO	INK01P1091_00	LONG LAKE	2	5B		3											5B								5B		
UPPER ILLINOIS	07120001090060	PORTER CO	INK01P1092_00	CANADA LAKE	3	3		3																					
UPPER ILLINOIS	07120001090060	PORTER CO	INK01P1093_00	MUD LAKE	3	3		3																					
UPPER ILLINOIS	07120001090060	PORTER CO	INK01P1094_00	MINK LAKE	3	3		3																					
UPPER ILLINOIS	07120001090050	PORTER CO	INK01P1095_00	CLEAR LAKE	2	3		3																					
UPPER ILLINOIS	07120001030110	LA PORTE CO	INK01P1096_00	UNION MILLS	3	3		3																					
UPPER ILLINOIS	07120001030060	LA PORTE CO	INK01P1097_00	HORSESHOE LAKE	3	3		3																					
UPPER ILLINOIS	07120001030060	LA PORTE CO	INK01P1098_00	FISHTRAP LAKE	3	3		3																					
UPPER ILLINOIS	07120001030060	LA PORTE CO	INK01P1099_00	LOWER LAKE	3	3		3																					
UPPER ILLINOIS	07120001030050	LA PORTE CO	INK01P1100_00	CLEAR LAKE	2	3		3																					
UPPER ILLINOIS	07120001010060	ST JOSEPH CO	INK01P1101_00	CHAMBERLAIN LAKE	3	3		3																					
UPPER ILLINOIS	07120001090060	PORTER CO	INK01P1109_00	MOSS LAKE	3	3		3																					
UPPER ILLINOIS	07120001130010	PORTER CO	INK01P1110_00	BIG BASS LAKE	3	3		3																					
UPPER ILLINOIS	07120001060080	MARSHALL CO	INK01P1111_00	SCHORI LAKE	3	3		3																					
UPPER ILLINOIS	07120001060080	MARSHALL CO	INK01P1115_00	MILL POND	3	3		3																					
UPPER ILLINOIS	07120002010010	JASPER CO	INK0211_01	RYAN DITCH	3	3		3																					
UPPER ILLINOIS	07120002010010	JASPER CO	INK0211_02	SLOUGH DITCH	3	3		3																					
UPPER ILLINOIS	07120002010010	JASPER CO	INK0211_T1001	KRAISINGER DITCH	3	3		3																					

BASIN	HYDROLOGIC UNIT CODE	COUNTY	AUID	WATER_NAME	RECREATIONAL USE	FISHABLE USE	PUBLIC WATER SUPPLY	AQUATIC LIFE USE	ALGAE	AMMONIA	CHLORIDE	DIOXIN (WATER)	DISSOLVED OXYGEN	E. COLI	FREE CYANIDE	IMPAIRED BIOTIC COMMUNITIES	NUTRIENTS	OIL AND GREASE	PCBS (FISH TISSUE)	PCBS (WATER)	PESTICIDES	PH	PHOSPHORUS	SILTATION	SULFATE	TASTE AND ODOR	TOTAL MERCURY (FISH TISSUE)	TOTAL MERCURY (WATER)
UPPER ILLINOIS	07120002010010	JASPER CO	INK0211_T1002	WASHBURN LATERAL	3	3		3																				
UPPER ILLINOIS	07120002010010	JASPER CO	INK0211_T1003	SLARIN LATERAL	3	3		3																				
UPPER ILLINOIS	07120002010010	JASPER CO	INK0211_T1004	HERSHMAN DITCH	3	3		3																				
UPPER ILLINOIS	07120002010010	JASPER CO	INK0211_T1005	HERSHMAN LATERAL	3	3		3																				
UPPER ILLINOIS	07120002010010	JASPER CO	INK0211_T1006	GUILD LATERAL	3	3		3																				
UPPER ILLINOIS	07120002010020	JASPER CO	INK0212_01	OLIVER DITCH	3	3		3																				
UPPER ILLINOIS	07120002010020	JASPER CO	INK0212_02	JUNGLES DITCH	3	3		3																				
UPPER ILLINOIS	07120002010020	JASPER CO	INK0212_T1001	DAVIS DITCH	3	3		3																				
UPPER ILLINOIS	07120002010020	JASPER CO	INK0212_T1002	GRANT DITCH	3	3		3																				
UPPER ILLINOIS	07120002010020	JASPER CO	INK0212_T1003	LATERAL NO. 77-UNNAMED TRIBUTARY	3	3		3																				
UPPER ILLINOIS	07120002010020	JASPER CO	INK0212_T1004	LATERAL NO. 77-UNAMMED TRIBUTARY	3	3		3																				
UPPER ILLINOIS	07120002010020	JASPER CO	INK0213_01	OLIVER DITCH	4A	3		2						4A														
UPPER ILLINOIS	07120002020040	JASPER CO	INK0213_T1001	GROVE LATERAL	3	3		3																				
UPPER ILLINOIS	07120002010020	JASPER CO	INK0213_T1002	GRIGGS DITCH	3	3		3																				
UPPER ILLINOIS	07120002010020	JASPER CO	INK0213_T1003	CALLAHAN DITCH	3	3		3																				
UPPER ILLINOIS	07120002010020	JASPER CO	INK0213_T1004	SLOUGH LATERAL	3	3		3																				
UPPER ILLINOIS	07120002010020	JASPER CO	INK0213_T1005	JUNGLES DITCH	4A	3		2						4A														
UPPER ILLINOIS	07120002010020	JASPER CO	INK0213_T1006	PULLEN DITCH	3	3		3																				
UPPER ILLINOIS	07120002030020	JASPER CO	INK0221_T1006	KEEFE DITCH-UNNAMED TRIBUTARY	3	3		3																				
UPPER ILLINOIS	07120002030010	JASPER CO	INK0222_01	SLOUGH CREEK	3	3		2																				
UPPER ILLINOIS	07120002030020	JASPER CO	INK0222_T1009	OBRIEN DITCH	3	3		2																				
UPPER ILLINOIS	07120002030020	JASPER CO	INK0222_T1010	SLOUGH CREEK-UNNAMED TRIBUTARY	3	3		2																				
UPPER ILLINOIS	07120002030020	JASPER CO	INK0222_T1011	SLOUGH CREEK-UNNAMED TRIBUTARY	3	3		2																				
UPPER ILLINOIS	07120002030010	JASPER CO	INK0222_T1012	SLOUGH CREEK-UNNAMED TRIBUTARY	3	3		3																				
UPPER ILLINOIS	07120002030010	JASPER CO	INK0222_T1014	JORDAN CREEK	3	3		3																				
UPPER ILLINOIS	07120002030020	JASPER CO	INK0222_T1015	RINGEISEN DITCH	3	3		2																				
UPPER ILLINOIS	07120002030020	JASPER CO	INK0222_T1016	TYLER DITCH	3	3		2																				
UPPER ILLINOIS	07120002030040	JASPER CO	INK0223_01	BICE DITCH	3	3		3																				
UPPER ILLINOIS	07120002030040	JASPER CO	INK0223_T1001	BICE DITCH-UNNAMED TRIBUTARY	3	3		3																				
UPPER ILLINOIS	07120002030060	JASPER CO	INK0224_T1001	CARPENTER CREEK	3	3		2																				
UPPER ILLINOIS	07120002030070	JASPER CO	INK0225_02	CARPENTER CREEK	4A	3		5A			5A		5A	4A			5A											
UPPER ILLINOIS	07120002030080	JASPER CO	INK0225_T1012	CARPENTER CRREK-UNNAMED TRIBUTARY	3	3		3																				
UPPER ILLINOIS	07120002030080	JASPER CO	INK0225_T1015	CARPENTER CREEK-UNNAMED TRIBUTARY	3	3		3																				
UPPER ILLINOIS	07120002030080	JASPER CO	INK0225_T1016	CARPENTER CREEK-UNNAMED TRIBUTARY	4A	3		2						4A														
UPPER ILLINOIS	07120002030080	JASPER CO	INK0225_T1017	CARPENTER CREEK-UNNAMED TRIBUTARY	4A	3		2						4A														
UPPER ILLINOIS	07120002030080	JASPER CO	INK0225_T1018	CARPENTER CREK-UNNAMED TRIBUTARY	4A	3		2						4A														

BASIN	HYDROLOGIC UNIT CODE	COUNTY	AUID	WATER_NAME	RECREATIONAL USE	FISHABLE USE	PUBLIC WATER SUPPLY	AQUATIC LIFE USE	ALGAE	AMMONIA	CHLORIDE	DIOXIN (WATER)	DISSOLVED OXYGEN	E. COLI	FREE CYANIDE	IMPAIRED BIOTIC COMMUNITIES	NUTRIENTS	OIL AND GREASE	PCBS (FISH TISSUE)	PCBS (WATER)	PESTICIDES	PH	PHOSPHORUS	SILTATION	SULFATE	TASTE AND ODOR	TOTAL MERCURY (FISH TISSUE)	TOTAL MERCURY (WATER)
UPPER ILLINOIS	07120002030050	JASPER CO	INK0226_05	SLOUGH CREEK	4A	5B		2						4A					5B									
UPPER ILLINOIS	07120002030050	JASPER CO	INK0226_T1001	SLOUGH CREEK	3	5B		2											5B									
UPPER ILLINOIS	07120002030050	JASPER CO	INK0226_T1002	BICE DITCH	3	5B		2											5B									
UPPER ILLINOIS	07120002030050	JASPER CO	INK0226_T1003	SLOUGH CREEK-UNNAMED TRIBUTARY	3	3		3																				
UPPER ILLINOIS	07120002030050	JASPER CO	INK0226_T1004	SLOUGH CREEK-UNNAMED TRIBUTARY	3	3		3																				
UPPER ILLINOIS	07120002030050	JASPER CO	INK0226_T1005	SLOUGH CREEK-UNNAMED TRIBUTARY	3	5B		2											5B									
UPPER ILLINOIS	07120002020010	JASPER CO	INK0231_01	IROQUOIS RIVER	3	3		2																				
UPPER ILLINOIS	07120002020010	JASPER CO	INK0231_T1001	THOMPSON DITCH	3	3		3																				
UPPER ILLINOIS	07120002020010	JASPER CO	INK0231_T1002	ROWAN DITCH	3	3		5A					5A				5A											
UPPER ILLINOIS	07120002020040	JASPER CO	INK0232_01	RYAN DITCH	3	3		3																				
UPPER ILLINOIS	07120002020040	JASPER CO	INK0232_T1001	VANATTA LATERAL	3	3		3																				
UPPER ILLINOIS	07120002020040	JASPER CO	INK0232_T1002	RECORD LATERAL	3	3		3																				
UPPER ILLINOIS	07120002020040	JASPER CO	INK0232_T1003	CAVENDISH DITCH	3	3		3																				
UPPER ILLINOIS	07120002010020	JASPER CO	INK0232_T1004	CALLAHAN DITCH	3	3		3																				
UPPER ILLINOIS	07120002010020	JASPER CO	INK0232_T1005	RYAN DITCH-UNNAMED DITCH	3	3		3																				
UPPER ILLINOIS	07120002020040	JASPER CO	INK0232_T1006	RYAN DITCH-UNNAMED DITCH	3	3		3																				
UPPER ILLINOIS	07120002020040	JASPER CO	INK0232_T1007	SLOUGH LATERAL	3	3		3																				
UPPER ILLINOIS	07120002020020	JASPER CO	INK0233_02	IROQUOIS RIVER	4A	3		2						4A														
UPPER ILLINOIS	07120002020030	JASPER CO	INK0233_T1003	BRUNER DITCH	3	3		3																				
UPPER ILLINOIS	07120002020030	JASPER CO	INK0233_T1004	IROQUOIS RIVER-UNNAMED TRIBUTARY	3	3		3																				
UPPER ILLINOIS	07120002020030	JASPER CO	INK0233_T1005	DAVISON DITCH	3	3		3																				
UPPER ILLINOIS	07120002020030	JASPER CO	INK0233_T1006	IROQUOIS RIVER	3	3		3																				
UPPER ILLINOIS	07120002020020	JASPER CO	INK0233_T1007	ROCKWELL DITCH	3	3		3																				
UPPER ILLINOIS	07120002020020	JASPER CO	INK0233_T1008	ROCKWELL DITCH-UNNAMED TRIBUTARY	3	3		3																				
UPPER ILLINOIS	07120002040030	JASPER CO	INK0241_01	CURTIS CREEK	4A	3		5A			5A		5A	4A		5A	5A											
UPPER ILLINOIS	07120002040020	JASPER CO	INK0241_T1001	CURTIS CREEK-UNNAMED TRIBUTARY	3	3		3																				
UPPER ILLINOIS	07120002040020	JASPER CO	INK0241_T1002	ELIJAH DITCH	3	3		3																				
UPPER ILLINOIS	07120002040020	JASPER CO	INK0241_T1003	LONG DITCH	3	3		3																				
UPPER ILLINOIS	07120002040030	JASPER CO	INK0241_T1004	YEOMAN DITCH	3	3		5A			5A		5A				5A											
UPPER ILLINOIS	07120002040040	NEWTON CO	INK0242_01	IROQUOIS RIVER	4A	3		5A			5A		5A	4A		5A	5A											
UPPER ILLINOIS	07120002040040	NEWTON CO	INK0242_01	IROQUOIS RIVER	4A	5B		3						4A					5B									
UPPER ILLINOIS	07120002040040	NEWTON CO	INK0242_T1001	TURNER DITCH	3	3		2																				
UPPER ILLINOIS	07120002040040	NEWTON CO	INK0242_T1002	IROQUOIS RIVER-UNNAMED TRIBUTARY	3	3		2																				
UPPER ILLINOIS	07120002040020	JASPER CO	INK0243_01A	HUNTER DITCH-UNNAMED TRIBUTARY	3	3		3																				
UPPER ILLINOIS	07120002040050	JASPER CO	INK0243_02	GUSHWA DITCH	3	3		3																				
UPPER ILLINOIS	07120002040050	JASPER CO	INK0243_T1004	HUNTER DITCH	3	3		3																				

BASIN	HYDROLOGIC UNIT CODE	COUNTY	AUID	WATER_NAME	RECREATIONAL USE	FISHABLE USE	PUBLIC WATER SUPPLY	AQUATIC LIFE USE	ALGAE	AMMONIA	CHLORIDE	DIOXIN (WATER)	DISSOLVED OXYGEN	E. COLI	FREE CYANIDE	IMPAIRED BIOTIC COMMUNITIES	NUTRIENTS	OIL AND GREASE	PCBS (FISH TISSUE)	PCBS (WATER)	PESTICIDES	PH	PHOSPHORUS	SILTATION	SULFATE	TASTE AND ODOR	TOTAL MERCURY (FISH TISSUE)	TOTAL MERCURY (WATER)
UPPER ILLINOIS	07120002040100	NEWTON CO	INK0244_01	DARROCH DITCH	4A	3		3						4A														
UPPER ILLINOIS	07120002040080	NEWTON CO	INK0244_T1001	BOWER DITCH	3	3		2																				
UPPER ILLINOIS	07120002040060	NEWTON CO	INK0245_01	IROQUOIS RIVER	4A	5B		3						4A					5B									
UPPER ILLINOIS	07120002040060	NEWTON CO	INK0245_01	IROQUOIS RIVER	4A	3		5A						4A		5A												
UPPER ILLINOIS	07120002040060	NEWTON CO	INK0245_T1001	MOSQUITO CREEK	4A	3		2						4A														
UPPER ILLINOIS	07120002040060	NEWTON CO	INK0245_T1002	SIMONIN DITCH	4A	3		5A					5A	4A														
UPPER ILLINOIS	07120002040070	NEWTON CO	INK0245_T1003	IROQUOIS RIVER-UNNAMED TRIBUTARY	3	3		3																				
UPPER ILLINOIS	07120002040070	NEWTON CO	INK0245_T1004	HICKORY BRANCH	3	3		3																				
UPPER ILLINOIS	07120002040080	NEWTON CO	INK0245_T1005	JONES DITCH	3	3		2																				
UPPER ILLINOIS	07120002040080	NEWTON CO	INK0245_T1006	BARTEN DITCH	3	3		2																				
UPPER ILLINOIS	07120002050030	NEWTON CO	INK0252_03	HAMBRIDGE DITCH	4A	3		2						4A		5A												
UPPER ILLINOIS	07120002050030	NEWTON CO	INK0252_04	WHALEY DITCH	3	3		5A								5A												
UPPER ILLINOIS	07120002050010	NEWTON CO	INK0253_01	IROQUOIS RIVER-UNNAMED TRIBUTARY	4A	5B		2						4A					5B									
UPPER ILLINOIS	07120002050010	NEWTON CO	INK0253_T1001	MCCRAY DITCH	3	3		3																				
UPPER ILLINOIS	07120002050010	NEWTON CO	INK0253_T1002	STROLE DITCH	3	3		3																				
UPPER ILLINOIS	07120002050010	NEWTON CO	INK0253_T1003	IROQUOIS RIVER-UNNAMED TRIBUTARY	3	3		3																				
UPPER ILLINOIS	07120002050010	NEWTON CO	INK0253_T1004	IROQUOIS RIVER-UNNAMED TRIBUTARY	3	3		3																				
UPPER ILLINOIS	07120002050090	NEWTON CO	INK0256_T1004	SHELDON CREEK	3	3		3																				
UPPER ILLINOIS	07120002050040	NEWTON CO	INK0257_04	IROQUOIS RIVER	3	5B		3											5B									
UPPER ILLINOIS	071200020508	NEWTON CO	INK0258_03	IROQUOIS RIVER - UNNAMED TRIBUTARY (IN-IL STATE LINE)	3	3		3																				
UPPER ILLINOIS	07120002070010	BENTON CO	INK0271_01	SUGAR CREEK, UPPER	2	3		2																				
UPPER ILLINOIS	07120002070010	BENTON CO	INK0271_02	SUGAR CREEK	3	3		3																				
UPPER ILLINOIS	07120002070030	BENTON CO	INK0272_03	MUD CREEK	4A	3		2						4A														
UPPER ILLINOIS	07120002070030	BENTON CO	INK0272_T1007	MUD CREEK-UNNAMED TRIBUTARY	3	3		2																				
UPPER ILLINOIS	07120002070030	BENTON CO	INK0272_T1008	MUD CREEK-UNNAMED TRIBUTARY	3	3		2																				
UPPER ILLINOIS	07120002070030	BENTON CO	INK0272_T1009	MUD CREEK-UNNAMED TRIBUTARY	3	3		2																				
UPPER ILLINOIS	07120002070040	BENTON CO	INK0272_T1010	COON CREEK	3	3		3																				
UPPER ILLINOIS	07120002070040	BENTON CO	INK0272_T1011	GRETENCORD DITCH	3	3		3																				
UPPER ILLINOIS	07120002070060	BENTON CO	INK0273_01	FINIGAN DITCH	4A	3		2						4A														
UPPER ILLINOIS	07120002070060	BENTON CO	INK0273_02	MUD CREEK	4A	3		2						4A														
UPPER ILLINOIS	07120002070080	BENTON CO	INK0276_01	SUGAR CREEK-UNNAMED TRIBUTARY	3	3		3																				
UPPER ILLINOIS	07120002070080	BENTON CO	INK0276_02	SUGAR CREEK-UNNAMED TRIBUTARY	3	3		3																				
UPPER ILLINOIS	07120002070080	BENTON CO	INK0276_03	SUGAR CREEK-UNNAMED TRIBUTARY	3	3		3																				
UPPER ILLINOIS	07120002090030	BENTON CO	INK027A_01	COON CREEK	3	3		3																				
UPPER ILLINOIS	07120002150020	NEWTON CO	INK02D1_01	NARROWS DITCH	3	3		2																				
UPPER ILLINOIS	07120002150010	NEWTON CO	INK02D1_02	WENTWORTH CREEK	3	3		5A								5A												

BASIN	HYDROLOGIC UNIT CODE	COUNTY	AUID	WATER_NAME	RECREATIONAL USE	FISHABLE USE	PUBLIC WATER SUPPLY	AQUATIC LIFE USE	ALGAE	AMMONIA	CHLORIDE	DIOXIN (WATER)	DISSOLVED OXYGEN	E. COLI	FREE CYANIDE	IMPAIRED BIOTIC COMMUNITIES	NUTRIENTS	OIL AND GREASE	PCBS (FISH TISSUE)	PCBS (WATER)	PESTICIDES	PH	PHOSPHORUS	SILTATION	SULFATE	TASTE AND ODOR	TOTAL MERCURY (FISH TISSUE)	TOTAL MERCURY (WATER)
UPPER ILLINOIS	07120002150020	NEWTON CO	INK02D1_T1001	LINTNER DITCH	3	3		2																				
UPPER ILLINOIS	07120002150020	NEWTON CO	INK02D1_T1002	NARROWS DITCH-UNNAMED TRIBUTARY	3	3		2																				
UPPER ILLINOIS	07120002150020	NEWTON CO	INK02D1_T1003	NARROWS DITCH-UNNAMED TRIBUTARY	3	3		2																				
UPPER ILLINOIS	07120002150020	NEWTON CO	INK02D1_T1004	SPITLER DITCH	3	3		2																				
UPPER ILLINOIS	07120002150010	NEWTON CO	INK02D1_T1005	WENTWORTH CREEK-UNNAMED TRIBUTARY	3	3		3																				
UPPER ILLINOIS	07120002150010	NEWTON CO	INK02D1_T1006	HANGER CREEK	3	3		3																				
UPPER ILLINOIS	07120002150010	NEWTON CO	INK02D1_T1007	BERGREN DITCH	3	3		3																				
UPPER ILLINOIS	07120002150010	NEWTON CO	INK02D1_T1008	BOLLEY DITCH	3	3		3																				
UPPER ILLINOIS	07120002150030	NEWTON CO	INK02D2_01	BEAVER CREEK	4A	3		2						4A		5A												
UPPER ILLINOIS	07120002150030	NEWTON CO	INK02D2_01	BEAVER CREEK	4A	5B		2						4A					5B									
UPPER ILLINOIS	07120002150030	NEWTON CO	INK02D2_01A	BEAVER CREEK-UNNAMED TRIBUTARY	3	3		3																				
UPPER ILLINOIS	07120002150030	NEWTON CO	INK02D2_T1001	SHEEP DITCH	3	5B		3											5B									
UPPER ILLINOIS	07120002150030	NEWTON CO	INK02D2_T1002	BEAVER CREEK-UNNAMED TRIBUTARY	3	3		3																				
UPPER ILLINOIS	07120002150030	NEWTON CO	INK02D2_T1003	BEAVER CREEK-UNNAMED TRIBUTARY	3	5B		3											5B									
UPPER ILLINOIS	07120002150030	NEWTON CO	INK02D2_T1004	DEARDURFF DITCH	3	5B		3											5B									
UPPER ILLINOIS	07120002150030	NEWTON CO	INK02D2_T1005	BEAVER CREEK-UNNAMED TRIBUTARY	3	3		3																				
UPPER ILLINOIS	07120002150030	NEWTON CO	INK02D2_T1006	BEAVER CREEK-UNNAMED TRIBUTARY	3	3		3																				
UPPER ILLINOIS	07120002150040	NEWTON CO	INK02D3_01	BEAVER CREEK	4A	3		2						4A														
UPPER ILLINOIS	07120002150040	NEWTON CO	INK02D3_T1001	SALISBURY DITCH	4A	3		2						4A														
UPPER ILLINOIS	07120002150040	NEWTON CO	INK02D3_T1002	CARLSON DITCH	3	3		3																				
UPPER ILLINOIS	07120002150010	NEWTON CO	INK02D4_01A	HOUSEWORTH DITCH-UNNAMED TRIBUTARY	3	3		3																				
UPPER ILLINOIS	07120002150010	NEWTON CO	INK02D4_01D	HOUSEWORTH DITCH-UNNAMED TRIBUTARY	3	3		3																				
UPPER ILLINOIS	07120002150010	NEWTON CO	INK02D4_01E	HOUSEWORTH DITCH-UNNAMED TRIBUTARY	3	3		3																				
UPPER ILLINOIS	07120002150010	NEWTON CO	INK02D4_T1003	HOUSEWORTH DITCH-UNNAMED TRIBUTARY	3	3		3																				
UPPER ILLINOIS	07120002150010	NEWTON CO	INK02D4_T1004	HOUSEWORTH DITCH-UNNAMED TRIBUTARY	3	3		3																				
UPPER ILLINOIS	07120002150070	NEWTON CO	INK02D4_T1005	HOOPER BRANCH	3	3		3																				
UPPER ILLINOIS	07120002150100	NEWTON CO	INK02D6_01	LITTLE BEAVER CREEK-UNNAMED TRIBUTARY	3	3		3																				
UPPER ILLINOIS	07120002150060	NEWTON CO	INK02P1022_00	J.C. MURPHY LAKE	3	3		3																				
UPPER ILLINOIS	07120002150060	NEWTON CO	INK02P1023_00	GOOSE POND SWAMP	3	3		3																				
UPPER ILLINOIS	07120002150040	NEWTON CO	INK02P1024_00	CORY LAKE	3	3		3																				
UPPER ILLINOIS	07120002040080	NEWTON CO	INK02P1025_00	RIVERSIDE LAKE	3	3		3																				
UPPER ILLINOIS	07120002010010	JASPER CO	INK02P1026_00	JASPER PULASKI FISH AND WILDLIFE	3	3		3																				
UPPER ILLINOIS	071200030203	LAKE CO	INK0323_T1001	THORN CREEK - UNNAMED TRIBUTARY	3	3		3																				
UPPER ILLINOIS	071200030203	LAKE CO	INK0323_T1002	THORN CREEK - UNNAMED TRIBUTARY	3	3		3																				
UPPER ILLINOIS	071200030203	LAKE CO	INK0323_T1003	THORN CREEK - UNNAMED TRIBUTARY	3	3		3																				
UPPER ILLINOIS	071200030203	LAKE CO	INK0323_T1004	THORN CREEK - UNNAMED TRIBUTARY	3	3		3																				

BASIN	HYDROLOGIC UNIT CODE	COUNTY	AUID	WATER_NAME	RECREATIONAL USE	FISHABLE USE	PUBLIC WATER SUPPLY	AQUATIC LIFE USE	ALGAE	AMMONIA	CHLORIDE	DIOXIN (WATER)	DISSOLVED OXYGEN	E. COLI	FREE CYANIDE	IMPAIRED BIOTIC COMMUNITIES	NUTRIENTS	OIL AND GREASE	PCBS (FISH TISSUE)	PCBS (WATER)	PESTICIDES	PH	PHOSPHORUS	SILTATION	SULFATE	TASTE AND ODOR	TOTAL MERCURY (FISH TISSUE)	TOTAL MERCURY (WATER)
UPPER ILLINOIS	07120003030020	LAKE CO	INK0332_T1001	HART DITCH	3	3		3																				
UPPER ILLINOIS	071200030203	LAKE CO	INK0332_T1002	HART DITCH - UNNAMED TRIBUTARY	3	3		3																				
UPPER ILLINOIS	071200030304	LAKE CO	INK0333_01	CADY MARSH DITCH	5A	3		5A			5A			5A		5A	5A											
UPPER ILLINOIS	07120003030030	LAKE CO	INK0333_T1003	DYER DITCH	3	3		3																				
UPPER ILLINOIS	071200030303	LAKE CO	INK0333_T1004	CADY MARSH DITCH - UNNAMMED TRIBUTARY	3	3		3																				
UPPER ILLINOIS	07120003030030	LAKE CO	INK0334_02	HART DITCH	5A	3		5A			5A			5A		5A	5A											
UPPER ILLINOIS	071200030304	LAKE CO	INK0334_T1002	DYER DITCH	5A	3		5A						5A		5A	5A											
UPPER ILLINOIS	071200030304	LAKE CO	INK0334_T1002A	DYER DITCH - UNNAMED TRIBUTARY	5A	3		5A						5A		5A	5A											
UPPER ILLINOIS	071200030304	LAKE CO	INK0334_T1002B	DYER DITCH - UNNAMED TRIBUTARY	3	3		3																				
UPPER ILLINOIS	071200030304	LAKE CO	INK0334_T1002C	DYER DITCH - UNNAMED TRIBUTARY	3	3		3																				
UPPER ILLINOIS	071200030304	LAKE CO	INK0334_T1003	HART DITCH - UNNAMED TRIBUTARY	5A	3		5A						5A		5A	5A											
UPPER ILLINOIS	071200030304	LAKE CO	INK0334_T1004	HART DITCH - UNNAMED TRIBUTARY	3	3		3																				
UPPER ILLINOIS	071200030304	LAKE CO	INK0334_T1006	SCHOON DITCH	5A	3		5A						5A		5A	5A											
UPPER ILLINOIS	07120003030060	LAKE CO	INK0335_01	LITTLE CALUMET RIVER	4A	3		5A			5A		5A	4A		5A												
UPPER ILLINOIS	07120003030060	LAKE CO	INK0335_01	LITTLE CALUMET RIVER	4A	5B		3						4A					5B									
UPPER ILLINOIS	07120003030050	LAKE CO	INK0335_01A	LITTLE CALUMET RIVER - UNNAMED TRIBUTARY	3	3		3																				
UPPER ILLINOIS	07120003030050	LAKE CO	INK0335_T1001	LITTLE CALUMET RIVER - UNNAMED TRIBUTARY DITCHES TRIBS	3	3		3																				
UPPER ILLINOIS	071200030305	LAKE CO	INK0335_T1002	LITTLE CALUMET RIVER - UNNAMED TRIBUTARY DITCHES	3	3		3																				
UPPER ILLINOIS	071200030304	LAKE CO	INK0335_T1003	LITTLE CALUMET RIVER - UNNAMED TRIBUTARY	3	3		3																				
GREAT LAKES	04040001020020	LAKE CO	INK0346_01	GRAND CALUMET RIVER	3	3		5A		5A					5A	5A		5A										
GREAT LAKES	04040001020020	LAKE CO	INK0346_01	GRAND CALUMET RIVER	3	5B		3											5B									
LAKE MICHIGAN	-	LAKE CO	INM00G1000_00	LAKE MICHIGAN	3	5B		3											5B								5B	
OHIO TRIBUTARIES	051401010201	RIPLEY CO	INN0121_01	INDIAN KENTUCK CREEK	3	3		3																				
OHIO TRIBUTARIES	051401010201	RIPLEY CO	INN0121_02	INDIAN KENTUCK CREEK	5A	3		3						5A		5A	5A											
OHIO TRIBUTARIES	051401010201	RIPLEY CO	INN0121_T1001	BENHAM BRANCH	3	3		3																				
OHIO TRIBUTARIES	051401010201	RIPLEY CO	INN0121_T1002	VESTAL BRANCH	3	3		3								5A	5A					5A						
OHIO TRIBUTARIES	051401010202	JEFFERSON CO	INN0122_01	WILSON FORK	5A	3		3						5A		5A												
OHIO TRIBUTARIES	051401010202	JEFFERSON CO	INN0122_02	WILSON FORK	3	3		3								5A												
OHIO TRIBUTARIES	051401010202	RIPLEY CO	INN0122_T1001	WILSON FORK - UNNAMED TRIBUTARY	3	3		3																				
OHIO TRIBUTARIES	051401010202	JEFFERSON CO	INN0122_T1002	BLACK BRANCH	3	3		3																				
OHIO TRIBUTARIES	051401010202	JEFFERSON CO	INN0122_T1003	SALEM BRANCH	3	3		3																				
OHIO TRIBUTARIES	051401010202	JEFFERSON CO	INN0122_T1004	MILLER BRANCH	3	3		3																				
OHIO TRIBUTARIES	051401010203	JEFFERSON CO	INN0123_01	WEST FORK INDIAN KENTUCK CREEK	5A	3		5A					5A	5A		5A	5A											
OHIO TRIBUTARIES	051401010203	JEFFERSON CO	INN0123_T1001	WEST FORK INDIAN KENTUCK CREEK - UNNAMED TRIBUTARY	3	3		3																				
OHIO TRIBUTARIES	051401010204	JEFFERSON CO	INN0124_01	WEST FORK INDIAN KENTUCK CREEK	3	3		3																				
OHIO TRIBUTARIES	051401010204	JEFFERSON CO	INN0124_02	WEST FORK INDIAN KENTUCK CREEK	3	3		2									5A											

BASIN	HYDROLOGIC UNIT CODE	COUNTY	AUID	WATER_NAME	RECREATIONAL USE	FISHABLE USE	PUBLIC WATER SUPPLY	AQUATIC LIFE USE	ALGAE	AMMONIA	CHLORIDE	DIOXIN (WATER)	DISSOLVED OXYGEN	E. COLI	FREE CYANIDE	IMPAIRED BIOTIC COMMUNITIES	NUTRIENTS	OIL AND GREASE	PCBS (FISH TISSUE)	PCBS (WATER)	PESTICIDES	PH	PHOSPHORUS	SILTATION	SULFATE	TASTE AND ODOR	TOTAL MERCURY (FISH TISSUE)	TOTAL MERCURY (WATER)
OHIO TRIBUTARIES	051401010204	JEFFERSON CO	INN0124_T1001	TODDYS BRANCH	3	3		3								5A												
OHIO TRIBUTARIES	051401010204	JEFFERSON CO	INN0124_T1002	RAZOR FORK	3	3		3																				
OHIO TRIBUTARIES	051401010204	JEFFERSON CO	INN0124_T1003	DRY FORK	3	3		2																				
OHIO TRIBUTARIES	051401010204	JEFFERSON CO	INN0124_T1004	SCHNAPPS CREEK	3	3		2																				
OHIO TRIBUTARIES	051401010204	JEFFERSON CO	INN0124_T1005	TURKEY RUN	3	3		2																				
OHIO TRIBUTARIES	051401010204	JEFFERSON CO	INN0124_T1006	WOLF RUN	3	3		2																				
OHIO TRIBUTARIES	051401010205	JEFFERSON CO	INN0125_01	INDIAN KENTUCK CREEK	2	3		2								5A												
OHIO TRIBUTARIES	051401010205	JEFFERSON CO	INN0125_02	INDIAN KENTUCK CREEK	3	3		5A								5A	5A											
OHIO TRIBUTARIES	051401010204	JEFFERSON CO	INN0125_03	INDIAN KENTUCK CREEK	3	3		2																				
OHIO TRIBUTARIES	051401010205	RIPLEY CO	INN0125_T1001	INDIAN KENTUCK CREEK	3	3		3																				
OHIO TRIBUTARIES	051401010205	JEFFERSON CO	INN0125_T1002	CANAAN BRANCH	2	3		2																				
OHIO TRIBUTARIES	051401010205	JEFFERSON CO	INN0125_T1003	HANNIBAL BRANCH	2	3		2																				
OHIO TRIBUTARIES	051401010205	JEFFERSON CO	INN0125_T1004	INDIAN KENTUCK CREEK - UNNAMED TRIBUTARY	3	3		3																				
OHIO TRIBUTARIES	051401010205	JEFFERSON CO	INN0125_T1005	SEALS FORK	3	3		3								5A												
OHIO TRIBUTARIES	051401010205	JEFFERSON CO	INN0125_T1006	BRUSHY FORK	3	3		3								5A	5A											
OHIO TRIBUTARIES	051401010205	JEFFERSON CO	INN0125_T1007	LITTLE BRUSHY FORK	3	3		3																				
OHIO TRIBUTARIES	051401010205	JEFFERSON CO	INN0125_T1008	BRUSHY FORK	3	3		3																				
OHIO TRIBUTARIES	051401010206	JEFFERSON CO	INN0126_01	INDIAN KENTUCK CREEK	3	3		3																				
OHIO TRIBUTARIES	051401010206	JEFFERSON CO	INN0126_02	INDIAN KENTUCK CREEK	3	3		3																				
OHIO TRIBUTARIES	051401010206	JEFFERSON CO	INN0126_T1001	MOLLYS RUN	3	3		3																				
OHIO TRIBUTARIES	051401010206	JEFFERSON CO	INN0126_T1002	INDIAN KENTUCK CREEK - UNNAMED TRIBUTARY	3	3		3																				
OHIO TRIBUTARIES	051401010206	JEFFERSON CO	INN0126_T1003	DRY FORK	3	3		3																				
OHIO TRIBUTARIES	051401010206	JEFFERSON CO	INN0126_T1004	DOE RUN	3	3		3																				
OHIO TRIBUTARIES	051401010206	JEFFERSON CO	INN0126_T1005	LOST FORK CREEK	3	3		3																				
OHIO TRIBUTARIES	05140101020020	JEFFERSON CO	INN0131_01	GREEN VALLEY CREEK	3	3		3																				
OHIO TRIBUTARIES	05140101020020	JEFFERSON CO	INN0131_02	GREEN VALLEY CREEK	3	3		3																				
OHIO TRIBUTARIES	051401010301	JEFFERSON CO	INN0131_03	BEE CAMP CREEK	3	3		3																				
OHIO TRIBUTARIES	051401010301	JEFFERSON CO	INN0131_04	EAGLE HOLLOW CREEK	3	3		3																				
OHIO TRIBUTARIES	051401010301	JEFFERSON CO	INN0131_T1001A	WRIGHT BRANCH	3	3		3																				
OHIO TRIBUTARIES	051401010301	JEFFERSON CO	INN0131_T1002A	OHIO RIVER - UNNAMED TRIBUTARY	3	3		3																				
OHIO TRIBUTARIES	051401010301	JEFFERSON CO	INN0131_T1003A	OHIO RIVER - UNNAMED TRIBUTARY	3	3		3																				
OHIO TRIBUTARIES	051401010301	JEFFERSON CO	INN0131_T1004A	OHIO RIVER - UNNAMED TRIBUTARY	3	3		3																				
OHIO TRIBUTARIES	051401010301	JEFFERSON CO	INN0131_T1005	BEE CAMP CREEK	3	3		3																				
OHIO TRIBUTARIES	051401010301	JEFFERSON CO	INN0131_T1006	EAGLE HOLLOW CREEK	3	3		3																				
OHIO TRIBUTARIES	051401010301	JEFFERSON CO	INN0131_T1007A	OHIO RIVER - UNNAMED TRIBUTARY	3	3		3																				
OHIO TRIBUTARIES	051401010302	JEFFERSON CO	INN0132_01	CROOKED CREEK	3	3		3																				

BASIN	HYDROLOGIC UNIT CODE	COUNTY	AUID	WATER_NAME	RECREATIONAL USE	FISHABLE USE	PUBLIC WATER SUPPLY	AQUATIC LIFE USE	ALGAE	AMMONIA	CHLORIDE	DIOXIN (WATER)	DISSOLVED OXYGEN	E. COLI	FREE CYANIDE	IMPAIRED BIOTIC COMMUNITIES	NUTRIENTS	OIL AND GREASE	PCBS (FISH TISSUE)	PCBS (WATER)	PESTICIDES	PH	PHOSPHORUS	SILTATION	SULFATE	TASTE AND ODOR	TOTAL MERCURY (FISH TISSUE)	TOTAL MERCURY (WATER)
OHIO TRIBUTARIES	051401010302	JEFFERSON CO	INN0132_02	CROOKED CREEK - UNNAMED TRIBUTARY	3	3		3																				
OHIO TRIBUTARIES	051401010302	JEFFERSON CO	INN0132_03	CROOKED CREEK	3	3		3																				
OHIO TRIBUTARIES	051401010302	JEFFERSON CO	INN0132_09	BIG CLIFTY CREEK	3	3		3																				
OHIO TRIBUTARIES	051401010302	JEFFERSON CO	INN0132_10	BIG CLIFTY CREEK	3	3		3																				
OHIO TRIBUTARIES	051401010302	JEFFERSON CO	INN0132_11	BIG CLIFTY CREEK	3	3		3																				
OHIO TRIBUTARIES	051401010302	JEFFERSON CO	INN0132_T1001	CROOKED CREEK - UNNAMED TRIBUTARY	3	3		3																				
OHIO TRIBUTARIES	051401010302	JEFFERSON CO	INN0132_T1002	CROOKED CREEK - UNNAMED TRIBUTARY	3	3		3																				
OHIO TRIBUTARIES	051401010302	JEFFERSON CO	INN0132_T1003	CROOKED CREEK	3	3		3																				
OHIO TRIBUTARIES	051401010302	JEFFERSON CO	INN0132_T1004	CROOKED CREEK - UNNAMED TRIBUTARY	3	3		3																				
OHIO TRIBUTARIES	051401010302	JEFFERSON CO	INN0132_T1005	CROOKED CREEK	3	3		3																				
OHIO TRIBUTARIES	051401010302	JEFFERSON CO	INN0132_T1006	CROOKED CREEK	3	3		3																				
OHIO TRIBUTARIES	051401010302	JEFFERSON CO	INN0132_T1007	LITTLE CLIFTY CREEK	3	3		3																				
OHIO TRIBUTARIES	051401010302	JEFFERSON CO	INN0132_T1008	LITTLE CLIFTY CREEK	3	3		3																				
OHIO TRIBUTARIES	051401010302	JEFFERSON CO	INN0132_T1009	LITTLE CLIFTY CREEK	3	3		3																				
OHIO TRIBUTARIES	051401010302	JEFFERSON CO	INN0132_T1011A	OHIO RIVER - UNNAMED TRIBUTARY	3	3		3																				
OHIO TRIBUTARIES	051401010302	JEFFERSON CO	INN0132_T1012A	HAPPY VALLEY CREEK	3	3		3																				
OHIO TRIBUTARIES	051401010302	JEFFERSON CO	INN0132_T1012B	HAPPY VALLEY CREEK	3	3		3																				
OHIO TRIBUTARIES	051401010304	JEFFERSON CO	INN0132_T1013	CHAIN MILL CREEK	3	3		3																				
OHIO TRIBUTARIES	051401010304	JEFFERSON CO	INN0134_01	BIG SALUDA CREEK	3	3		3																				
OHIO TRIBUTARIES	051401010304	JEFFERSON CO	INN0134_T1001A	LITTLE SALUDA CREEK	3	3		3																				
OHIO TRIBUTARIES	051401010304	JEFFERSON CO	INN0134_T1002A	OHIO RIVER - UNNAMED TRIBUTARY	3	3		3																				
OHIO TRIBUTARIES	051401010304	JEFFERSON CO	INN0134_T1002B	OHIO RIVER - UNNAMED TRIBUTARY	3	3		3																				
OHIO TRIBUTARIES	051401010304	JEFFERSON CO	INN0134_T1003A	OHIO RIVER - UNNAMED TRIBUTARY	3	3		3																				
OHIO TRIBUTARIES	051401010304	JEFFERSON CO	INN0134_T1004A	FARLEY CREEK	3	3		3																				
OHIO TRIBUTARIES	051401010304	JEFFERSON CO	INN0134_T1005A	LEE CREEK	3	3		3																				
OHIO TRIBUTARIES	051401010304	JEFFERSON CO	INN0134_T1006A	OHIO RIVER - UNNAMED TRIBUTARY	3	3		3																				
OHIO TRIBUTARIES	051401010304	JEFFERSON CO	INN0134_T1007A	OHIO RIVER - UNNAMED TRIBUTARY	3	3		3																				
OHIO TRIBUTARIES	051401010305	CLARK CO	INN0135_01	SQUAW CREEK	3	3		3																				
OHIO TRIBUTARIES	051401010401	JEFFERSON CO	INN0141_01	EAST FORK FOURTEEN MILE CREEK	3	3		2																				
OHIO TRIBUTARIES	051401010401	JEFFERSON CO	INN0141_T1001	EAST FORK FOURTEEN MILE CREEK - UNNAMED TRIBUTARY	3	3		2																				
OHIO TRIBUTARIES	051401010401	CLARK CO	INN0141_T1003	EAST FORK FOUTREEN MILE CREEK - UNNAMED TRIBUTARY	3	3		3																				
OHIO TRIBUTARIES	051401010402	SCOTT CO	INN0142_01	WEST FORK FOURTEENMILE CREEK	3	3		3																				
OHIO TRIBUTARIES	051401010402	SCOTT CO	INN0142_T1001	WEST FORK FOURTEEN MILE CREEK	3	3		3																				
OHIO TRIBUTARIES	051401010402	CLARK CO	INN0142_T1002	WEST FORK FOURTEEN MILE CREEK	3	3		3																				
OHIO TRIBUTARIES	051401010402	CLARK CO	INN0142_T1003	WEST FORK FOURTEEN MILE CREEK	3	3		3																				
OHIO TRIBUTARIES	051401010403	CLARK CO	INN0143_01	FOURTEENMILE CREEK	3	3		3																				

BASIN	HYDROLOGIC UNIT CODE	COUNTY	AUID	WATER_NAME	RECREATIONAL USE	FISHABLE USE	PUBLIC WATER SUPPLY	AQUATIC LIFE USE	ALGAE	AMMONIA	CHLORIDE	DIOXIN (WATER)	DISSOLVED OXYGEN	E. COLI	FREE CYANIDE	IMPAIRED BIOTIC COMMUNITIES	NUTRIENTS	OIL AND GREASE	PCBS (FISH TISSUE)	PCBS (WATER)	PESTICIDES	PH	PHOSPHORUS	SILTATION	SULFATE	TASTE AND ODOR	TOTAL MERCURY (FISH TISSUE)	TOTAL MERCURY (WATER)
OHIO TRIBUTARIES	051401010403	CLARK CO	INN0143_02	FOURTEENMILE CREEK	5A	3		2						5A														
OHIO TRIBUTARIES	051401010403	CLARK CO	INN0143_03	FOURTEENMILE CREEK	5A	3		3						5A														
OHIO TRIBUTARIES	051401010403	CLARK CO	INN0143_T1001	FOURTEENMILE CREEK - UNNAMED TRIBUTARY	3	3		3																				
OHIO TRIBUTARIES	051401010403	CLARK CO	INN0143_T1003	ROGERS RUN	3	3		3																				
OHIO TRIBUTARIES	051401010403	CLARK CO	INN0143_T1004	POLK RUN	3	3		2																				
OHIO TRIBUTARIES	051401010403	CLARK CO	INN0143_T1005	FOURTEENMILE CREEK - UNNAMED TRIBUTARY	2	3		3																				
OHIO TRIBUTARIES	051401010403	CLARK CO	INN0143_T1006	HENTHORN BRANCH	3	3		3																				
OHIO TRIBUTARIES	051401010404	CLARK CO	INN0144_01	FOURTEENMILE CREEK	5A	3		3						5A														
OHIO TRIBUTARIES	051401010404	CLARK CO	INN0144_02	FOURTEENMILE CREEK	3	3		3																				
OHIO TRIBUTARIES	051401010404	CLARK CO	INN0144_03	FOURTEENMILE CREEK	3	3		3																				
OHIO TRIBUTARIES	051401010404	CLARK CO	INN0144_T1003	YANKEE CREEK	5A	3		3						5A														
OHIO TRIBUTARIES	051401010404	CLARK CO	INN0144_T1004	BIG BRANCH	5A	3		3						5A														
OHIO TRIBUTARIES	051401010404	CLARK CO	INN0144_T1005	FOURTEENMILE CREEK - UNNAMED TRIBUTARY	3	3		3																				
OHIO TRIBUTARIES	051401010404	CLARK CO	INN0144_T1006	LICK CREEK	3	3		3																				
OHIO TRIBUTARIES	051401010404	CLARK CO	INN0144_T1007	FOURTEENMILE CREEK - UNNAMED TRIBUTARY	3	3		3																				
OHIO TRIBUTARIES	051401010404	CLARK CO	INN0144_T1008	FOURTEENMILE CREEK - UNNAMED TRIBUTARY	3	3		3																				
OHIO TRIBUTARIES	051401010404	CLARK CO	INN0144_T1009	FOURTEENMILE CREEK	3	3		3																				
OHIO TRIBUTARIES	05140101060050	CLARK CO	INN0161_01	CAMP CREEK	3	3		3																				
OHIO TRIBUTARIES	05140101060050	CLARK CO	INN0161_02	CAMP CREEK	3	3		3																				
OHIO TRIBUTARIES	051401010601	CLARK CO	INN0161_T1001	CAMP CREEK - UNNAMED TRIBUTARY	3	3		3																				
OHIO TRIBUTARIES	05140101060050	CLARK CO	INN0161_T1002	LITTLE CAMP CREEK	3	3		3																				
OHIO TRIBUTARIES	051401010601	CLARK CO	INN0161_T1003	LITTLE CAMP CREEK	3	3		3																				
OHIO TRIBUTARIES	05140101060040	CLARK CO	INN0162_01	KNOB CREEK	3	3		3																				
OHIO TRIBUTARIES	051401010602	CLARK CO	INN0162_T1001A	OHIO RIVER - UNNAMED TRIBUTARY	3	3		3																				
OHIO TRIBUTARIES	05140101060090	CLARK CO	INN0163_01	BULL CREEK	5A	3		3					5A	5A														
OHIO TRIBUTARIES	05140101060090	CLARK CO	INN0163_02	BULL CREEK	3	3		3																				
OHIO TRIBUTARIES	051401010603	CLARK CO	INN0163_T1001A	OHIO RIVER - UNNAMED TRIBUTARY	3	3		3																				
OHIO TRIBUTARIES	05140101060090	CLARK CO	INN0163_T1002	LITTLE BULL CREEK	3	3		3																				
OHIO TRIBUTARIES	05140101060100	CLARK CO	INN0163_T1003	OWEN CREEK	3	3		3																				
OHIO TRIBUTARIES	051401010604	CLARK CO	INN0164_01	JENNY LIND CREEK	3	3		3																				
OHIO TRIBUTARIES	051401010604	CLARK CO	INN0164_T1001A	OHIO RIVER - UNNAMED TRIBUTARY	3	3		3																				
OHIO TRIBUTARIES	051401010604	CLARK CO	INN0164_T1002A	LITTLE BATTLE CREEK	3	3		3																				
OHIO TRIBUTARIES	051401010604	CLARK CO	INN0164_T1003A	BATTLE CREEK	3	3		3																				
OHIO TRIBUTARIES	051401010605	CLARK CO	INN0165_01	LENTZIER CREEK	3	3		3																				
OHIO TRIBUTARIES	051401010605	CLARK CO	INN0165_02	LENTZIER CREEK	3	3		3																				
OHIO TRIBUTARIES	051401010605	CLARK CO	INN0165_03	LENTZIER CREEK	3	3		3																				

BASIN	HYDROLOGIC UNIT CODE	COUNTY	AUID	WATER_NAME	RECREATIONAL USE	FISHABLE USE	PUBLIC WATER SUPPLY	AQUATIC LIFE USE	ALGAE	AMMONIA	CHLORIDE	DIOXIN (WATER)	DISSOLVED OXYGEN	E. COLI	FREE CYANIDE	IMPAIRED BIOTIC COMMUNITIES	NUTRIENTS	OIL AND GREASE	PCBS (FISH TISSUE)	PCBS (WATER)	PESTICIDES	PH	PHOSPHORUS	SILTATION	SULFATE	TASTE AND ODOR	TOTAL MERCURY (FISH TISSUE)	TOTAL MERCURY (WATER)
OHIO TRIBUTARIES	051401010605	CLARK CO	INN0165_04	LANCASSANGE CREEK	5A	3		3						5A														
OHIO TRIBUTARIES	051401010605	CLARK CO	INN0165_05	LANCASSANGE CREEK	5A	3		3						5A														
OHIO TRIBUTARIES	051401010605	CLARK CO	INN0165_06	LANCASSANGE CREEK	3	3		3																				
OHIO TRIBUTARIES	051401010605	CLARK CO	INN0165_T1001	LENTZIER CREEK	3	3		3																				
OHIO TRIBUTARIES	051401010605	CLARK CO	INN0165_T1002	LENTZIER CREEK	3	3		3																				
OHIO TRIBUTARIES	051401010605	CLARK CO	INN0165_T1004A	LANCASSANGE CREEK	3	3		3																				
OHIO TRIBUTARIES	051401010605	CLARK CO	INN0165_T1004B	LANCASSANGE CREEK	3	3		3																				
OHIO TRIBUTARIES	051401010605	CLARK CO	INN0165_T1005	LANCASSANGE CREEK	3	3		3																				
OHIO TRIBUTARIES	051401010605	CLARK CO	INN0165_T1006	LANCASSANGE CREEK	3	3		3																				
OHIO TRIBUTARIES	051401010605	CLARK CO	INN0165_T1007	LANCASSANGE CREEK	3	3		3																				
OHIO TRIBUTARIES	051401010605	CLARK CO	INN0165_T1008	LANCASSANGE CREEK	3	3		3																				
OHIO TRIBUTARIES	051401010701	CLARK CO	INN0171_04	MUDDY FORK	3	3		3																				
OHIO TRIBUTARIES	051401010701	CLARK CO	INN0171_05	MUDDY FORK	3	3		3																				
OHIO TRIBUTARIES	051401010701	CLARK CO	INN0171_06	MUDDY FORK	3	3		3																				
OHIO TRIBUTARIES	051401010701	CLARK CO	INN0171_T1003	PACKWOOD BRANCH	3	3		3																				
OHIO TRIBUTARIES	051401010701	CLARK CO	INN0171_T1004	SOUDERS BRANCH	3	3		3																				
OHIO TRIBUTARIES	051401010701	CLARK CO	INN0171_T1005	FORDYCE BROOK	3	3		3																				
OHIO TRIBUTARIES	051401010701	CLARK CO	INN0171_T1006	DRY FORK	3	3		3																				
OHIO TRIBUTARIES	051401010702	CLARK CO	INN0172_01	MUDDY FORK	3	3		2																				
OHIO TRIBUTARIES	051401010702	CLARK CO	INN0172_02	MUDDY FORK	3	3		2																				
OHIO TRIBUTARIES	051401010702	CLARK CO	INN0172_T1001	MUDDY FORK - UNNAMED TRIBUTARY (KOESTER HOLLOW)	3	3		3																				
OHIO TRIBUTARIES	051401010702	CLARK CO	INN0172_T1002	MUDDY FORK - UNNAMED TRIBUTARY	3	3		3																				
OHIO TRIBUTARIES	051401010702	CLARK CO	INN0172_T1003	MUDDY FORK - UNNAMED TRIBUTARY	3	3		3																				
OHIO TRIBUTARIES	051401010702	CLARK CO	INN0172_T1004A	MUDDY FORK - UNNAMED TRIBUTARY	3	3		3																				
OHIO TRIBUTARIES	051401010702	CLARK CO	INN0172_T1005	MUDDY FORK - UNNAMED TRIBUTARY	3	3		3																				
OHIO TRIBUTARIES	051401010702	CLARK CO	INN0172_T1006	MUDDY FORK - UNNAMED TRIBUTARY	3	3		2																				
OHIO TRIBUTARIES	051401010702	CLARK CO	INN0172_T1007	PERSIMMON RUN	3	3		2																				
OHIO TRIBUTARIES	051401010702	CLARK CO	INN0172_T1008	MUDDY FORK - UNNAMED TRIBUTARY (MONEY HOLLOW)	3	3		3																				
OHIO TRIBUTARIES	051401010702	CLARK CO	INN0172_T1008A	MUDDY FORK - UNNAMED TRIBUTARY (MONEY HOLLOW)	3	3		3																				
OHIO TRIBUTARIES	051401010702	CLARK CO	INN0172_T1008B	MUDDY FORK - UNNAMED TRIBUTARY (MONEY HOLLOW)	3	3		3																				
OHIO TRIBUTARIES	051401010702	CLARK CO	INN0172_T1008C	MUDDY FORK - UNNAMED TRIBUTARY (MONEY HOLLOW)	3	3		3																				
OHIO TRIBUTARIES	051401010702	CLARK CO	INN0172_T1009	KELLY BRANCH	3	3		2																				
OHIO TRIBUTARIES	051401010702	CLARK CO	INN0172_T1010	BIG RUN	3	3		3																				
OHIO TRIBUTARIES	051401010702	CLARK CO	INN0172_T1010A	THOMAS BRANCH	3	3		3																				
OHIO TRIBUTARIES	051401010702	CLARK CO	INN0172_T1010B	INLET TO DEAM LAKE	3	3		3																				
OHIO TRIBUTARIES	051401010702	CLARK CO	INN0172_T1010C	INLET TO DEAM LAKE	3	3		3																				

BASIN	HYDROLOGIC UNIT CODE	COUNTY	AUID	WATER_NAME	RECREATIONAL USE	FISHABLE USE	PUBLIC WATER SUPPLY	AQUATIC LIFE USE	ALGAE	AMMONIA	CHLORIDE	DIOXIN (WATER)	DISSOLVED OXYGEN	E. COLI	FREE CYANIDE	IMPAIRED BIOTIC COMMUNITIES	NUTRIENTS	OIL AND GREASE	PCBS (FISH TISSUE)	PCBS (WATER)	PESTICIDES	PH	PHOSPHORUS	SILTATION	SULFATE	TASTE AND ODOR	TOTAL MERCURY (FISH TISSUE)	TOTAL MERCURY (WATER)
OHIO TRIBUTARIES	051401010702	CLARK CO	INN0172_T1010D	INLET TO DEAM LAKE	3	3		3																				
OHIO TRIBUTARIES	051401010702	CLARK CO	INN0172_T1010E	INLET TO DEAM LAKE	3	3		3																				
OHIO TRIBUTARIES	051401010702	CLARK CO	INN0172_T1011	BIG RUN	3	3		3																				
OHIO TRIBUTARIES	051401010703	CLARK CO	INN0173_01	MUDDY FORK	3	3		2																				
OHIO TRIBUTARIES	051401010703	CLARK CO	INN0173_02	MUDDY FORK	3	3		3																				
OHIO TRIBUTARIES	051401010805	CLARK CO	INN0173_03	MUDDY FORK	5A	2		5A						5A		5A												
OHIO TRIBUTARIES	051401010703	CLARK CO	INN0173_T1001	MUDDY FORK - UNNAMED TRIBUTARY	3	3		3																				
OHIO TRIBUTARIES	051401010703	CLARK CO	INN0173_T1002	TURKEY RUN	3	3		3																				
OHIO TRIBUTARIES	051401010703	CLARK CO	INN0173_T1003	MUDDY FORK - UNNAMED TRIBUTARY	3	3		3																				
OHIO TRIBUTARIES	051401010703	CLARK CO	INN0173_T1004	MUDDY FORK - UNNAMED TRIBUTARY	3	3		3																				
OHIO TRIBUTARIES	051401010703	CLARK CO	INN0173_T1005	MUDDY FORK - UNNAMED TRIBUTARY	3	3		3																				
OHIO TRIBUTARIES	051401040703	WASHINGTON CO	INN0173_T1005A	HIGHLAND CREEK - UNNAMED TRIBUTARY	3	3		3																				
OHIO TRIBUTARIES	051401010703	CLARK CO	INN0173_T1006	ANSON BRANCH	3	3		3																				
OHIO TRIBUTARIES	051401010703	CLARK CO	INN0173_T1007A	MUDDY FORK - UNNAMED TRIBUTARY	3	3		3																				
OHIO TRIBUTARIES	051401010703	CLARK CO	INN0173_T1008	MUDDY FORK - UNNAMED TRIBUTARY	3	3		3																				
OHIO TRIBUTARIES	051401010703	CLARK CO	INN0173_T1009	ELK RUN	3	3		3																				
OHIO TRIBUTARIES	051401010801	CLARK CO	INN0181_01	MILLER FORK	5A	3		3						5A														
OHIO TRIBUTARIES	051401010801	CLARK CO	INN0181_02	MILLER FORK	5A	3		3						5A														
OHIO TRIBUTARIES	051401010801	CLARK CO	INN0181_03	MILLER FORK	5A	3		3						5A														
OHIO TRIBUTARIES	051401010801	CLARK CO	INN0181_04	MILLER FORK	5A	3		3						5A														
OHIO TRIBUTARIES	051401010801	CLARK CO	INN0181_T1001	MILL BRANCH	3	3		3																				
OHIO TRIBUTARIES	051401010801	CLARK CO	INN0181_T1002	MILLER FORK - UNNAMED TIRBUTARY	3	3		3																				
OHIO TRIBUTARIES	051401010801	CLARK CO	INN0181_T1004	WOLF RUN	3	3		3																				
OHIO TRIBUTARIES	051401010801	CLARK CO	INN0181_T1005	WOLF RUN	3	3		3																				
OHIO TRIBUTARIES	051401010801	CLARK CO	INN0181_T1006	RAIN RUN	3	3		3																				
OHIO TRIBUTARIES	051401010801	CLARK CO	INN0181_T1007	CANEY FORK	3	3		3																				
OHIO TRIBUTARIES	051401010801	CLARK CO	INN0181_T1008	LODGE CREEK	3	3		3																				
OHIO TRIBUTARIES	051401010801	CLARK CO	INN0181_T1009	GUERNSEY CREEK	3	3		3																				
OHIO TRIBUTARIES	051401010801	CLARK CO	INN0181_T1010	LODGE CREEK	3	3		3																				
OHIO TRIBUTARIES	051401010801	CLARK CO	INN0181_T1011	MILLER FORK	3	3		3																				
OHIO TRIBUTARIES	051401010802	CLARK CO	INN0182_01	SILVER CREEK	3	3		3																				
OHIO TRIBUTARIES	051401010802	CLARK CO	INN0182_02	SILVER CREEK	3	3		3																				
OHIO TRIBUTARIES	051401010802	CLARK CO	INN0182_T1001	SILVER CREEK - UNNAMED TRIBUTARY	3	3		3																				
OHIO TRIBUTARIES	051401010802	CLARK CO	INN0182_T1002	SILVER CREEK - UNNAMED TRIBUTARY	3	3		3																				
OHIO TRIBUTARIES	051401010802	CLARK CO	INN0182_T1003	CLEGG CREEK	3	3		3																				
OHIO TRIBUTARIES	051401010802	CLARK CO	INN0182_T1004	SILVER CREEK - UNNAMED TRIBUTARY	3	3		3																				

BASIN	HYDROLOGIC UNIT CODE	COUNTY	AUID	WATER_NAME	RECREATIONAL USE	FISHABLE USE	PUBLIC WATER SUPPLY	AQUATIC LIFE USE	ALGAE	AMMONIA	CHLORIDE	DIOXIN (WATER)	DISSOLVED OXYGEN	E. COLI	FREE CYANIDE	IMPAIRED BIOTIC COMMUNITIES	NUTRIENTS	OIL AND GREASE	PCBS (FISH TISSUE)	PCBS (WATER)	PESTICIDES	PH	PHOSPHORUS	SILTATION	SULFATE	TASTE AND ODOR	TOTAL MERCURY (FISH TISSUE)	TOTAL MERCURY (WATER)
OHIO TRIBUTARIES	051401010803	CLARK CO	INN0183_01	BLUE LICK CREEK	5A	3		3					5A	5A		5A												
OHIO TRIBUTARIES	051401010803	CLARK CO	INN0183_T1001	LEFT BRANCH BLUE LICK CREEK	5A	3		3						5A														
OHIO TRIBUTARIES	051401010803	CLARK CO	INN0183_T1002	RIGHT BRANCH BLUE LICK CREEK	5A	3		3						5A														
OHIO TRIBUTARIES	051401010803	CLARK CO	INN0183_T1003	BARTLE KNOB RUN	5A	3		3						5A														
OHIO TRIBUTARIES	051401010803	CLARK CO	INN0183_T1004	STICKY BRANCH	5A	3		3						5A														
OHIO TRIBUTARIES	051401010803	CLARK CO	INN0183_T1005	BOWERY CREEK	5A	3		3						5A														
OHIO TRIBUTARIES	051401010804	CLARK CO	INN0184_01	SINKING FORK	5A	3		3					5A	5A														
OHIO TRIBUTARIES	051401010804	CLARK CO	INN0184_02	SINKING FORK	3	3		3																				
OHIO TRIBUTARIES	051401010804	CLARK CO	INN0184_T1001	SINKING FORK - UNNAMED TRIBUTARY	3	3		3																				
OHIO TRIBUTARIES	051401010804	CLARK CO	INN0184_T1002	SUGAR RUN	5A	3		5A						5A		5A												
OHIO TRIBUTARIES	051401010804	CLARK CO	INN0184_T1003	CARR PEYTON BRANCH	3	3		3																				
OHIO TRIBUTARIES	051401010804	CLARK CO	INN0184_T1004	SINKING FORK - UNNAMED TRIBUTARY	3	3		3																				
OHIO TRIBUTARIES	051401010804	CLARK CO	INN0184_T1005	SINKING FORK - UNNAMED TRIBUTARY	3	3		3																				
OHIO TRIBUTARIES	051401010805	CLARK CO	INN0185_02	SILVER CREEK	5A	2		3						5A														
OHIO TRIBUTARIES	051401010805	CLARK CO	INN0185_03	SILVER CREEK	5A	2		5A						5A		5A												
OHIO TRIBUTARIES	051401010805	CLARK CO	INN0185_T1001	SILVER CREEK	3	3		3																				
OHIO TRIBUTARIES	051401010805	CLARK CO	INN0185_T1002	SILVER CREEK - UNNAMED TRIBUTARY	3	3		3																				
OHIO TRIBUTARIES	051401010805	CLARK CO	INN0185_T1003	SILVER CREEK - UNNAMED TRIBUTARY	2	3		5A								5A												
OHIO TRIBUTARIES	051401010805	CLARK CO	INN0185_T1004	SILVER CREEK	3	3		5A								5A												
OHIO TRIBUTARIES	051401010805	CLARK CO	INN0185_T1005	SILVER CREEK - UNNAMED TRIBUTARY	3	3		3																				
OHIO TRIBUTARIES	051401010805	CLARK CO	INN0185_T1006A	CAMP RUN	3	3		3																				
OHIO TRIBUTARIES	051401010805	CLARK CO	INN0185_T1007	PLEASANT RUN	3	3		3																				
OHIO TRIBUTARIES	051401010805	CLARK CO	INN0185_T1008	PLEASANT RUN	3	3		3																				
OHIO TRIBUTARIES	051401010806	CLARK CO	INN0186_01	SILVER CREEK	5A	2		3						5A														
OHIO TRIBUTARIES	051401010806	CLARK CO	INN0186_02	SILVER CREEK	5A	2		3						5A														
OHIO TRIBUTARIES	051401010806	CLARK CO	INN0186_03	SILVER CREEK	5A	2		3						5A														
OHIO TRIBUTARIES	051401010806	CLARK CO	INN0186_04	SILVER CREEK	5A	2		3						5A														
OHIO TRIBUTARIES	051401010806	CLARK CO	INN0186_05	SILVER CREEK	5A	2		3						5A														
OHIO TRIBUTARIES	051401010806	CLARK CO	INN0186_06	SILVER CREEK	5A	2		3						5A		5A												
OHIO TRIBUTARIES	051401010806	CLARK CO	INN0186_07	SILVER CREEK	2	5B		3											5B									
OHIO TRIBUTARIES	051401010806	FLOYD CO	INN0186_08	SILVER CREEK	2	5B		3											5B									
OHIO TRIBUTARIES	051401010806	CLARK CO	INN0186_T1001	SILVER CREEK - UNNAMED TRIBUTARY	3	3		3																				
OHIO TRIBUTARIES	051401010806	CLARK CO	INN0186_T1002	LICK RUN	3	3		3																				
OHIO TRIBUTARIES	051401010806	CLARK CO	INN0186_T1003	LICK RUN - UNNAMED TRIBUTARY	3	3		3																				
OHIO TRIBUTARIES	051401010806	CLARK CO	INN0186_T1004	SILVER CREEK - UNNAMED TRIBUTARY	3	3		3																				
OHIO TRIBUTARIES	051401010806	CLARK CO	INN0186_T1005	PLUM RUN	3	2		3																				

BASIN	HYDROLOGIC UNIT CODE	COUNTY	AUID	WATER_NAME	RECREATIONAL USE	FISHABLE USE	PUBLIC WATER SUPPLY	AQUATIC LIFE USE	ALGAE	AMMONIA	CHLORIDE	DIOXIN (WATER)	DISSOLVED OXYGEN	E. COLI	FREE CYANIDE	IMPAIRED BIOTIC COMMUNITIES	NUTRIENTS	OIL AND GREASE	PCBS (FISH TISSUE)	PCBS (WATER)	PESTICIDES	PH	PHOSPHORUS	SILTATION	SULFATE	TASTE AND ODOR	TOTAL MERCURY (FISH TISSUE)	TOTAL MERCURY (WATER)
OHIO TRIBUTARIES	051401010806	CLARK CO	INN0186_T1006	UPHILL RUN	3	2		3																				
OHIO TRIBUTARIES	051401010806	FLOYD CO	INN0186_T1007	JACOBS CREEK	3	3		3																				
OHIO TRIBUTARIES	051401010806	FLOYD CO	INN0186_T1008	JACOBS CREEK	3	3		3																				
OHIO TRIBUTARIES	051401010806	FLOYD CO	INN0186_T1009	JACOBS CREEK	3	3		3																				
OHIO TRIBUTARIES	051401010806	FLOYD CO	INN0186_T1010	LEWIS BRANCH	3	3		3																				
OHIO TRIBUTARIES	051401010806	FLOYD CO	INN0186_T1011	CHAPEL BRANCH	3	3		3																				
OHIO TRIBUTARIES	051401010806	FLOYD CO	INN0186_T1012	BALD KNOB CREEK	3	3		3																				
OHIO TRIBUTARIES	051401010806	FLOYD CO	INN0186_T1013	SLATE RUN	3	3		3																				
OHIO TRIBUTARIES	051401010806	FLOYD CO	INN0186_T1014	BLACKISTON RUN	3	3		3																				
OHIO TRIBUTARIES	051401010806	FLOYD CO	INN0186_T1015	BLACKISTON RUN	3	3		3																				
OHIO TRIBUTARIES	051401010806	FLOYD CO	INN0186_T1016A	BLACKISTON RUN - UNNAMED TRIBUTARY	3	3		3																				
OHIO TRIBUTARIES	051401010904	FLOYD CO	INN0194_01	FALL RUN	3	3		3																				
OHIO TRIBUTARIES	051401010904	FLOYD CO	INN0194_02	FALL RUN	3	3		3																				
OHIO TRIBUTARIES	051401010904	FLOYD CO	INN0194_03	FALL RUN	3	3		3																				
OHIO TRIBUTARIES	051401010904	CLARK CO	INN0194_T1001	MILL CREEK	3	3		3																				
OHIO TRIBUTARIES	051401010904	FLOYD CO	INN0194_T1002	FALLING RUN	5A	3		3					5A	5A														
OHIO TRIBUTARIES	051401010806	FLOYD CO	INN0194_T1003	FALL RUN - UNNAMED TRIBUTARY	3	3		3																				
OHIO TRIBUTARIES	051401010904	FLOYD CO	INN0194_T1004	MIDDLE CREEK	3	3		3																				
OHIO TRIBUTARIES	051401010904	FLOYD CO	INN0194_T1005	VINCENNES RUN	3	3		3																				
OHIO TRIBUTARIES	051401010904	FLOYD CO	INN0194_T1006	FRENCH CREEK	3	3		3																				
OHIO TRIBUTARIES	051401010904	FLOYD CO	INN0194_T1007	MIDDLE CREEK	3	3		3																				
OHIO TRIBUTARIES	051401010904	HARRISON CO	INN0194_T1007A	OHIO RIVER - UNNAMED TRIBUTARY	3	3		3																				
OHIO TRIBUTARIES	051401010904	HARRISON CO	INN0194_T1008A	OHIO RIVER - UNNAMED TRIBUTARY	3	3		3																				
OHIO TRIBUTARIES	051401010904	HARRISON CO	INN0194_T1009A	OHIO RIVER - UNNAMED TRIBUTARY	3	3		3																				
OHIO TRIBUTARIES	051401010904	HARRISON CO	INN0194_T1010	OHIO RIVER - UNNAMED TRIBUTARY	3	3		3																				
OHIO TRIBUTARIES	051401010904	HARRISON CO	INN0194_T1011A	OHIO RIVER - UNNAMED TRIBUTARY	3	3		3																				
OHIO TRIBUTARIES	051401010904	HARRISON CO	INN0194_T1012A	EVERSOLE CREEK	3	3		3																				
OHIO TRIBUTARIES	051401010904	HARRISON CO	INN0194_T1013A	FOURMILE CREEK	3	3		3																				
OHIO TRIBUTARIES	051401010904	HARRISON CO	INN0194_T1014A	FOURMILE CREEK	3	3		3																				
OHIO TRIBUTARIES	051401010904	HARRISON CO	INN0194_T1015	FOURMILE CREEK - UNNAMED TRIBUTARY	3	3		3																				
OHIO TRIBUTARIES	051401010904	HARRISON CO	INN0194_T1016	MACAULEY CREEK	3	3		3																				
OHIO TRIBUTARIES	051401010905	HARRISON CO	INN0195_01	KNOB CREEK	3	3		3																				
OHIO TRIBUTARIES	051401010905	HARRISON CO	INN0195_02	KNOB CREEK	3	3		3																				
OHIO TRIBUTARIES	051401010905	HARRISON CO	INN0195_03	KNOB CREEK	3	3		3																				
OHIO TRIBUTARIES	051401010905	HARRISON CO	INN0195_T1001	KNOB CREEK - UNNAMED TRIBUTARY	3	3		3																				
OHIO TRIBUTARIES	051401010905	HARRISON CO	INN0195_T1002	KNOB CREEK - UNNAMED TRIBUTARY (BROCK RIDGE)	3	3		3																				

BASIN	HYDROLOGIC UNIT CODE	COUNTY	AUID	WATER_NAME	RECREATIONAL USE	FISHABLE USE	PUBLIC WATER SUPPLY	AQUATIC LIFE USE	ALGAE	AMMONIA	CHLORIDE	DIOXIN (WATER)	DISSOLVED OXYGEN	E. COLI	FREE CYANIDE	IMPAIRED BIOTIC COMMUNITIES	NUTRIENTS	OIL AND GREASE	PCBS (FISH TISSUE)	PCBS (WATER)	PESTICIDES	PH	PHOSPHORUS	SILTATION	SULFATE	TASTE AND ODOR	TOTAL MERCURY (FISH TISSUE)	TOTAL MERCURY (WATER)
OHIO TRIBUTARIES	051401010905	HARRISON CO	INN0195_T1003	KNOB CREEK - UNNAMED TRIBUTARY	3	3		3																				
OHIO TRIBUTARIES	051401010905	HARRISON CO	INN0195_T1004	KNOB CREEK - UNNAMED TRIBUTARY	3	3		3																				
OHIO TRIBUTARIES	05140101130050	CLARK CO	INN01P1001_00	DEAM LAKE	3	3		3																				
OHIO TRIBUTARIES	05140101030080	JEFFERSON CO	INN01P1004_00	JEFFERSON LAKE	3	3		3																				
OHIO TRIBUTARIES	05140101150070	FLOYD CO	INN01P1005_00	ARROWHEAD LAKE	3	3		3																				
OHIO TRIBUTARIES	05140101140150	CLARK CO	INN01P1006_00	SILVER LAKE	3	3		3																				
OHIO TRIBUTARIES	05140101080010	CLARK CO	INN01P1007_00	UNNAMED LAKE WITHIN CHARLESTOWN MILITARY RESERVE	3	3		3																				
OHIO TRIBUTARIES	05140101080010	CLARK CO	INN01P1008_00	JACK PINE LAKE	3	3		3																				
OHIO TRIBUTARIES	05140101140080	CLARK CO	INN01P1009_00	SHADY HOLLOW LAKE	3	3		3																				
OHIO TRIBUTARIES	05140101140040	CLARK CO	INN01P1010_00	SCHLAMM LAKE	3	3		3																				
OHIO TRIBUTARIES	05140101140040	CLARK CO	INN01P1011_00	FRANKE LAKE	3	3		3																				
OHIO TRIBUTARIES	05140101140010	CLARK CO	INN01P1012_00	BIG BASS LAKE	3	3		3																				
OHIO TRIBUTARIES	05140101130010	CLARK CO	INN01P1013_00	MUDDY FORK LAKE NO. 1	3	3		3																				
OHIO TRIBUTARIES	05140101130010	CLARK CO	INN01P1014_00	MUDDY FORK LAKE NO. 2	3	3		3																				
OHIO TRIBUTARIES	05140101130020	CLARK CO	INN01P1015_00	MUDDY FORK LAKE NO. 3	3	3		3																				
OHIO TRIBUTARIES	05140101130040	CLARK CO	INN01P1016_00	MONEY HOLLOW LAKE	3	3		3																				
OHIO TRIBUTARIES	05140101130060	CLARK CO	INN01P1017_00	HIDE-AWAY LAKE	3	3		3																				
OHIO TRIBUTARIES	05140101140170	FLOYD CO	INN01P1018_00	BILLS LAKES	3	3		3																				
OHIO TRIBUTARIES	05140101130060	CLARK CO	INN01P1019_00	SILVER CREEK CONSERVATION CLUB LAKE	3	3		3																				
OHIO TRIBUTARIES	05140101030010	RIPLEY CO	INN01P1020_00	JAMES SPEER LAKE	3	3		3																				
OHIO TRIBUTARIES	05140101030030	RIPLEY CO	INN01P1021_00	WOOD LAKE	3	3		3																				
OHIO TRIBUTARIES	05140101040060	JEFFERSON CO	INN01P1022_00	IND-KY ELECTRIC CORP. TAILINGS POND	3	3		3																				
OHIO TRIBUTARIES	05140101140080	CLARK CO	INN01P1023_00	JAMES COVERT LAKE	3	3		3																				
OHIO TRIBUTARIES	05140101130040	CLARK CO	INN01P1024_00	MUDDY FORK LAKE NO. 5	3	3		3																				
OHIO TRIBUTARIES	05140101130040	CLARK CO	INN01P1025_00	JAMES HAAS LAKE	3	3		3																				
OHIO TRIBUTARIES	05140101130060	CLARK CO	INN01P1026_00	SKI STARLITE LAKE NO. 1	3	3		3																				
OHIO TRIBUTARIES	05140101130060	CLARK CO	INN01P1027_00	SKI STARLITE LAKE NO. 2	3	3		3																				
OHIO TRIBUTARIES	05140101150070	FLOYD CO	INN01P1028_00	PLEASANT VALLEY YOUTH CAMP LAKE	3	3		3																				
OHIO TRIBUTARIES	05140101030090	SWITZERLAND CO	INN01P1029_00	NEW NORTH LAKE	3	3		3																				
OHIO TRIBUTARIES	05140101140040	CLARK CO	INN01P1038_00	OAK LAKE	3	3		3																				
OHIO TRIBUTARIES	05140104010030	HARRISON CO	INN0411_04	MOSQUITO CREEK	3	3		3																				
OHIO TRIBUTARIES	05140104010030	HARRISON CO	INN0411_05	MOSQUITO CREEK	3	3		3																				
OHIO TRIBUTARIES	05140104010020	HARRISON CO	INN0411_T1001	WEST BRANCH MOSQUITO CREEK	3	3		2																				
OHIO TRIBUTARIES	051401040101	HARRISON CO	INN0411_T1001A	MOSQUITO CREEK - UNNAMED TRIBUTARY	3	3		3																				
OHIO TRIBUTARIES	05140104010020	HARRISON CO	INN0411_T1002	WEST BRANCH MOSQUITO CREEK	3	3		2																				
OHIO TRIBUTARIES	051401040101	HARRISON CO	INN0411_T1002A	WEST BRANCH MOSQUITO CREEK	3	3		3																				

BASIN	HYDROLOGIC UNIT CODE	COUNTY	AUID	WATER_NAME	RECREATIONAL USE	FISHABLE USE	PUBLIC WATER SUPPLY	AQUATIC LIFE USE	ALGAE	AMMONIA	CHLORIDE	DIOXIN (WATER)	DISSOLVED OXYGEN	E. COLI	FREE CYANIDE	IMPAIRED BIOTIC COMMUNITIES	NUTRIENTS	OIL AND GREASE	PCBS (FISH TISSUE)	PCBS (WATER)	PESTICIDES	PH	PHOSPHORUS	SILTATION	SULFATE	TASTE AND ODOR	TOTAL MERCURY (FISH TISSUE)	TOTAL MERCURY (WATER)
OHIO TRIBUTARIES	05140104010020	HARRISON CO	INN0411_T1003	WEST BRANCH MOSQUITO CREEK - UNNAMED TRIBUTARY	3	3		2																				
OHIO TRIBUTARIES	051401040101	HARRISON CO	INN0411_T1004A	WEST BRANCH MOSQUITO CREEK - UNNAMED TRIBUTARY	3	3		3																				
OHIO TRIBUTARIES	051401040101	HARRISON CO	INN0411_T1004B	WEST BRANCH MOSQUITO CREEK - UNNAMED TRIBUTARY	3	3		3																				
OHIO TRIBUTARIES	05140104010030	HARRISON CO	INN0411_T1005	LITTLE MOSQUITO CREEK	3	3		3																				
OHIO TRIBUTARIES	051401040102	HARRISON CO	INN0412_01	OHIO RIVER - UNNAMED TRIBUTARY	3	3		3																				
OHIO TRIBUTARIES	051401040102	HARRISON CO	INN0412_T1001A	OHIO RIVER - UNNAMED TRIBUTARY	3	3		3																				
OHIO TRIBUTARIES	051401040102	HARRISON CO	INN0412_T1002	OHIO RIVER - UNNAMED TRIBUTARY	3	3		3																				
OHIO TRIBUTARIES	051401040102	HARRISON CO	INN0412_T1003	OHIO RIVER - UNNAMED TRIBUTARY	3	3		3																				
OHIO TRIBUTARIES	051401040107	HARRISON CO	INN0417_01	OHIO RIVER - UNNAMED TRIBUTARY	3	3		3																				
OHIO TRIBUTARIES	051401040107	HARRISON CO	INN0417_T1001A	OHIO RIVER - UNNAMED TRIBUTARY	3	3		3																				
OHIO TRIBUTARIES	051401040102	HARRISON CO	INN0417_T1002A	OHIO RIVER - UNNAMED TRIBUTARY	3	3		3																				
OHIO TRIBUTARIES	051401040102	HARRISON CO	INN0417_T1003A	OHIO RIVER - UNNAMED TRIBUTARY	3	3		3																				
OHIO TRIBUTARIES	051401040102	HARRISON CO	INN0417_T1004A	BIG RUN	3	3		3																				
OHIO TRIBUTARIES	051401040102	HARRISON CO	INN0417_T1005A	OHIO RIVER - UNNAMED TRIBUTARY	3	3		3																				
OHIO TRIBUTARIES	051401040201	HARRISON CO	INN0421_01	BUCK CREEK	3	3		2																				
OHIO TRIBUTARIES	051401040201	HARRISON CO	INN0421_02	BUCK CREEK	3	3		2																				
OHIO TRIBUTARIES	051401040201	HARRISON CO	INN0421_03A	MIDDLE FORK BUCK CREEK	3	3		3																				
OHIO TRIBUTARIES	051401040201	HARRISON CO	INN0421_04A	MIDDLE FORK BUCK CREEK	3	3		3																				
OHIO TRIBUTARIES	051401040201	HARRISON CO	INN0421_04B	MIDDLE FORK BUCK CREEK	3	3		3																				
OHIO TRIBUTARIES	051401040201	HARRISON CO	INN0421_05	MIDDLE FORK BUCK CREEK	3	3		2																				
OHIO TRIBUTARIES	051401040201	HARRISON CO	INN0421_T1001	BUCK CREEK - UNNAMED TRIBUTARY	3	3		3																				
OHIO TRIBUTARIES	051401040201	HARRISON CO	INN0421_T1002	BUCK CREEK - UNNAMED TRIBUTARY	3	3		3																				
OHIO TRIBUTARIES	051401040201	HARRISON CO	INN0421_T1003	BLACK CREEK	3	3		2																				
OHIO TRIBUTARIES	051401040201	HARRISON CO	INN0421_T1004A	BUCK CREEK - UNNAMED TRIBUTARY	3	3		3																				
OHIO TRIBUTARIES	051401040201	HARRISON CO	INN0421_T1005	UNION CREEK	3	3		3																				
OHIO TRIBUTARIES	051401040201	HARRISON CO	INN0421_T1006A	SPRING MILLS LAKE - UNNAMED INLET	3	3		3																				
OHIO TRIBUTARIES	051401040202	HARRISON CO	INN0422_01	SOUTH FORK BUCK CREEK	3	3		3																				
OHIO TRIBUTARIES	051401040202	HARRISON CO	INN0422_01A	SOUTH FORK BUCK CREEK - UNNAMED TRIBUTARY	3	3		3																				
OHIO TRIBUTARIES	051401040202	HARRISON CO	INN0422_02	SOUTH FORK BUCK CREEK	3	3		3																				
OHIO TRIBUTARIES	051401040202	HARRISON CO	INN0422_T1001	SANDY BRANCH	3	3		3																				
OHIO TRIBUTARIES	051401040202	HARRISON CO	INN0422_T1002	BUCK CREEK - UNNAMED TRIBUTARY	3	3		3																				
OHIO TRIBUTARIES	051401040204	HARRISON CO	INN0423_01A	BUCK CREEK - UNNAMED TRIBUTARY	3	3		3																				
OHIO TRIBUTARIES	051401040204	HARRISON CO	INN0424_01	BUCK CREEK - UNNAMED TRIBUTARY	3	3		3																				
OHIO TRIBUTARIES	051401040204	HARRISON CO	INN0424_T1001A	BUCK CREEK - UNNAMED TRIBUTARY	3	3		3																				
OHIO TRIBUTARIES	051401040204	HARRISON CO	INN0424_T1002A	MAYS BRANCH	3	3		3																				
OHIO TRIBUTARIES	051401040204	HARRISON CO	INN0424_T1002B	MAYS BRANCH	3	3		3																				

BASIN	HYDROLOGIC UNIT CODE	COUNTY	AUID	WATER_NAME	RECREATIONAL USE	FISHABLE USE	PUBLIC WATER SUPPLY	AQUATIC LIFE USE	ALGAE	AMMONIA	CHLORIDE	DIOXIN (WATER)	DISSOLVED OXYGEN	E. COLI	FREE CYANIDE	IMPAIRED BIOTIC COMMUNITIES	NUTRIENTS	OIL AND GREASE	PCBS (FISH TISSUE)	PCBS (WATER)	PESTICIDES	PH	PHOSPHORUS	SILTATION	SULFATE	TASTE AND ODOR	TOTAL MERCURY (FISH TISSUE)	TOTAL MERCURY (WATER)
OHIO TRIBUTARIES	051401040204	HARRISON CO	INN0424_T1003A	BUCK CREEK - UNNAMED TRIBUTARY	3	3		3																				
OHIO TRIBUTARIES	051401040204	HARRISON CO	INN0424_T1004A	BUCK CREEK - UNNAMED TRIBUTARY	3	3		3																				
OHIO TRIBUTARIES	051401040205	HARRISON CO	INN0425_01	BUCK CREEK	2	2		2																				
OHIO TRIBUTARIES	051401040205	HARRISON CO	INN0425_02	BUCK CREEK	5A	2		5A						5A		5A												
OHIO TRIBUTARIES	051401040205	HARRISON CO	INN0425_03	BUCK CREEK	5A	2		5A						5A		5A												
OHIO TRIBUTARIES	051401040205	HARRISON CO	INN0425_T1001A	BUCK CREEK - UNNAMED TRIBUTARY	2	3		2																				
OHIO TRIBUTARIES	051401040205	HARRISON CO	INN0425_T1002A	BUCK CREEK - UNNAMED TRIBUTARY	3	3		3																				
OHIO TRIBUTARIES	051401040301	FLOYD CO	INN0431_01	INDIAN CREEK	3	3		5A								5A												
OHIO TRIBUTARIES	051401040301	FLOYD CO	INN0431_02	INDIAN CREEK	5A	3		5A						5A		5A	5A											
OHIO TRIBUTARIES	051401040301	FLOYD CO	INN0431_03	INDIAN CREEK	5A	3		5A						5A		5A	5A											
OHIO TRIBUTARIES	051401040301	FLOYD CO	INN0431_04	INDIAN CREEK	5A	3		5A						5A		5A	5A											
OHIO TRIBUTARIES	051401040301	CLARK CO	INN0431_T1001	INDIAN CREEK - UNNAMED TRIBUTARY	3	3		3																				
OHIO TRIBUTARIES	051401040301	CLARK CO	INN0431_T1002	INDIAN CREEK - UNNAMED TRIBUTARY	3	3		3																				
OHIO TRIBUTARIES	051401040301	CLARK CO	INN0431_T1003	INDIAN CREEK - UNNAMED TRIBUTARY	3	3		3																				
OHIO TRIBUTARIES	051401040301	CLARK CO	INN0431_T1004	INDIAN CREEK - UNNAMED TRIBUTARY	3	3		3																				
OHIO TRIBUTARIES	051401040301	CLARK CO	INN0431_T1005	INDIAN CREEK - UNNAMED TRIBUTARY	3	3		3																				
OHIO TRIBUTARIES	051401040301	CLARK CO	INN0431_T1006	INDIAN CREEK - UNNAMED TRIBUTARY	3	3		3																				
OHIO TRIBUTARIES	05140104080010	CLARK CO	INN0431_T1007	LITTLE INDIAN CREEK	3	3		3																				
OHIO TRIBUTARIES	051401040301	FLOYD CO	INN0431_T1009	LITTLE INDIAN CREEK	3	3		3																				
OHIO TRIBUTARIES	051401040301	FLOYD CO	INN0431_T1010	JAMES BRANCH	3	3		3																				
OHIO TRIBUTARIES	051401040301	FLOYD CO	INN0431_T1011	INDIAN CREEK - UNNAMED TRIBUTARY	3	3		3																				
OHIO TRIBUTARIES	051401040301	FLOYD CO	INN0431_T1012	INDIAN CREEK - UNNAMED TRIBUTARY	3	3		3																				
OHIO TRIBUTARIES	051401040301	FLOYD CO	INN0431_T1013	INDIAN CREEK - UNNAMED TRIBUTARY	3	3		3																				
OHIO TRIBUTARIES	051401040301	FLOYD CO	INN0431_T1014	INDIAN CREEK - UNNAMED TRIBUTARY	3	3		3																				
OHIO TRIBUTARIES	051401040301	FLOYD CO	INN0431_T1015	INDIAN CREEK - UNNAMED TRIBTUARY	3	3		3																				
OHIO TRIBUTARIES	051401040302	FLOYD CO	INN0432_01	LITTLE INDIAN CREEK	3	3		2																				
OHIO TRIBUTARIES	051401040302	FLOYD CO	INN0432_02	LITTLE INDIAN CREEK	3	3		2																				
OHIO TRIBUTARIES	051401040302	FLOYD CO	INN0432_03	LITTLE INDIAN CREEK	3	3		2																				
OHIO TRIBUTARIES	051401040302	FLOYD CO	INN0432_04	LITTLE INDIAN CREEK	3	3		2																				
OHIO TRIBUTARIES	051401040302	FLOYD CO	INN0432_05	LITTLE INDIAN CREEK	3	3		2																				
OHIO TRIBUTARIES	051401040302	FLOYD CO	INN0432_06	LITTLE INDIAN CREEK	3	3		3																				
OHIO TRIBUTARIES	051401040302	FLOYD CO	INN0432_07	LITTLE INDIAN CREEK	3	3		3																				
OHIO TRIBUTARIES	051401040302	FLOYD CO	INN0432_08	LITTLE INDIAN CREEK	3	3		3																				
OHIO TRIBUTARIES	051401040302	FLOYD CO	INN0432_T1001	LITTLE INDIAN CREEK	3	3		3																				
OHIO TRIBUTARIES	051401040302	FLOYD CO	INN0432_T1002	ATKINS RUN	3	3		3																				
OHIO TRIBUTARIES	051401040302	FLOYD CO	INN0432_T1003	CROOKED RUN	3	3		3																				

BASIN	HYDROLOGIC UNIT CODE	COUNTY	AUID	WATER_NAME	RECREATIONAL USE	FISHABLE USE	PUBLIC WATER SUPPLY	AQUATIC LIFE USE	ALGAE	AMMONIA	CHLORIDE	DIOXIN (WATER)	DISSOLVED OXYGEN	E. COLI	FREE CYANIDE	IMPAIRED BIOTIC COMMUNITIES	NUTRIENTS	OIL AND GREASE	PCBS (FISH TISSUE)	PCBS (WATER)	PESTICIDES	PH	PHOSPHORUS	SILTATION	SULFATE	TASTE AND ODOR	TOTAL MERCURY (FISH TISSUE)	TOTAL MERCURY (WATER)
OHIO TRIBUTARIES	051401040302	FLOYD CO	INN0432_T1004	LITTLE INDIAN CREEK - UNNAMED TRIBUTARY	3	3		3																				
OHIO TRIBUTARIES	051401040302	FLOYD CO	INN0432_T1005	FLOYDS KNOBS LAKE OUTLET	3	3		2																				
OHIO TRIBUTARIES	051401040302	FLOYD CO	INN0432_T1006	LITTLE INDIAN CREEK - UNNAMED TRIBUTARY	3	3		3																				
OHIO TRIBUTARIES	051401040302	FLOYD CO	INN0432_T1007	LITTLE INDIAN CREEK - UNNAMED TRIBUTARY	3	3		3																				
OHIO TRIBUTARIES	051401040302	FLOYD CO	INN0432_T1008	LITTLE INDIAN CREEK - UNNAMED TRIBUTARY	3	3		3																				
OHIO TRIBUTARIES	051401040302	FLOYD CO	INN0432_T1009	LITTLE INDIAN CREEK - UNNAMED TRIBUTARY	3	3		3																				
OHIO TRIBUTARIES	051401040302	FLOYD CO	INN0432_T1010	LITTLE INDIAN CREEK - UNNAMED TRIBUTARY	3	3		3																				
OHIO TRIBUTARIES	051401040302	FLOYD CO	INN0432_T1011	LITTLE INDIAN CREEK - UNNAMED TRIBUTARY	3	3		3																				
OHIO TRIBUTARIES	051401040302	FLOYD CO	INN0432_T1012	YELLOW FORK	3	3		3																				
OHIO TRIBUTARIES	051401040302	FLOYD CO	INN0432_T1013	YELLOW FORK	3	3		3																				
OHIO TRIBUTARIES	051401040302	FLOYD CO	INN0432_T1014	YELLOW FORK	3	3		3																				
OHIO TRIBUTARIES	051401040302	FLOYD CO	INN0432_T1015	YELLOW FORK	3	3		3																				
OHIO TRIBUTARIES	051401040302	FLOYD CO	INN0432_T1016	YELLOW FORK - UNNAMED TRIBUTARY	3	3		3																				
OHIO TRIBUTARIES	051401040302	FLOYD CO	INN0432_T1017	YELLOW FORK - UNNAMED TRIBUTARY	3	3		3																				
OHIO TRIBUTARIES	051401040302	FLOYD CO	INN0432_T1018	YELLOW FORK - UNNAMED TRIBUTARY	3	3		3																				
OHIO TRIBUTARIES	051401040302	FLOYD CO	INN0432_T1018A	YELLOW FORK - UNNAMED TRIBUTARY	3	3		3																				
OHIO TRIBUTARIES	051401040302	FLOYD CO	INN0432_T1019	YELLOW FORK - UNNAMED TRIBUTARY	3	3		3																				
OHIO TRIBUTARIES	051401040302	FLOYD CO	INN0432_T1020	YELLOW FORK - UNNAMED TRIBUTARY	3	3		3																				
OHIO TRIBUTARIES	051401040302	FLOYD CO	INN0432_T1021	BRAZILS LAKE OUTLET	3	3		3																				
OHIO TRIBUTARIES	051401040302	FLOYD CO	INN0432_T1022	LITTLE INDIAN CREEK - UNNAMED TRIBUTARY	3	3		3																				
OHIO TRIBUTARIES	051401040302	FLOYD CO	INN0432_T1023	LITTLE INDIAN CREEK - UNNAMED TRIBUTARY	3	3		3																				
OHIO TRIBUTARIES	051401040303	FLOYD CO	INN0433_01	INDIAN CREEK	5A	3		3						5A														
OHIO TRIBUTARIES	051401040303	CLARK CO	INN0433_T1001	BANNAMON CREEK	3	3		3																				
OHIO TRIBUTARIES	051401040303	CLARK CO	INN0433_T1001A	BANNAMON CREEK	3	3		3																				
OHIO RIVER	051401040303	CLARK CO	INN0433_T1002	BANNAMON CREEK - UNNAMED TRIBUTARY	3	3		3																				
OHIO TRIBUTARIES	051401040303	CLARK CO	INN0433_T1003	BANNAMON CREEK	3	3		3																				
OHIO TRIBUTARIES	051401040303	CLARK CO	INN0433_T1004	BANNAMON CREEK - UNNAMED TRIBUTARY	3	3		3																				
OHIO TRIBUTARIES	051401040303	CLARK CO	INN0433_T1005	THOMPSON CREEK	3	3		3																				
OHIO TRIBUTARIES	051401040303	CLARK CO	INN0433_T1006	THOMPSON CREEK	3	3		3																				
OHIO TRIBUTARIES	051401040303	FLOYD CO	INN0433_T1007	MIDDLE FORK INDIAN CREEK	3	3		3																				
OHIO TRIBUTARIES	051401040303	CLARK CO	INN0433_T1008	MIDDLE FORK INDIAN CREEK - UNNAMED TRIBUTARY	3	3		3																				
OHIO TRIBUTARIES	051401040303	CLARK CO	INN0433_T1009	MIDDLE FORK INDIAN CREEK - UNNAMED TRIBUTARY	3	3		3																				
OHIO TRIBUTARIES	051401040303	CLARK CO	INN0433_T1010	MIDDLE FORK INDIAN CREEK - UNNAMED TRIBUTARY	3	3		3																				
OHIO TRIBUTARIES	051401040303	CLARK CO	INN0433_T1011	MIDDLE FORK INDIAN CREEK - UNNAMED TRIBUTARY	3	3		3																				
OHIO TRIBUTARIES	051401040303	FLOYD CO	INN0433_T1016	CAMPBELL BRANCH	3	3		3																				
OHIO TRIBUTARIES	051401040303	FLOYD CO	INN0433_T1017	MILLER BRANCH	3	3		3																				

BASIN	HYDROLOGIC UNIT CODE	COUNTY	AUID	WATER_NAME	RECREATIONAL USE	FISHABLE USE	PUBLIC WATER SUPPLY	AQUATIC LIFE USE	ALGAE	AMMONIA	CHLORIDE	DIOXIN (WATER)	DISSOLVED OXYGEN	E. COLI	FREE CYANIDE	IMPAIRED BIOTIC COMMUNITIES	NUTRIENTS	OIL AND GREASE	PCBS (FISH TISSUE)	PCBS (WATER)	PESTICIDES	PH	PHOSPHORUS	SILTATION	SULFATE	TASTE AND ODOR	TOTAL MERCURY (FISH TISSUE)	TOTAL MERCURY (WATER)
OHIO TRIBUTARIES	051401040303	FLOYD CO	INN0433_T1018	JERSY PARK CREEK	3	3		3																				
OHIO TRIBUTARIES	051401040303	FLOYD CO	INN0433_T1019	JERSY PARK CREEK	3	3		3																				
OHIO TRIBUTARIES	051401040304	FLOYD CO	INN0434_01	INDIAN CREEK	5A	2		3						5A														
OHIO TRIBUTARIES	051401040304	FLOYD CO	INN0434_02	INDIAN CREEK	5A	2		3						5A														
OHIO TRIBUTARIES	051401040304	FLOYD CO	INN0434_T1001	INDIAN CREEK - UNNAMED TRIBUTARY	3	3		3																				
OHIO TRIBUTARIES	051401040304	FLOYD CO	INN0434_T1001A	INDIAN CREEK - UNNAMED TRIBUTARY	3	3		3																				
OHIO TRIBUTARIES	051401040304	FLOYD CO	INN0434_T1001B	INDIAN CREEK - UNNAMED TRIBUTARY	3	3		3																				
OHIO TRIBUTARIES	051401040304	FLOYD CO	INN0434_T1002	INDIAN CREEK - UNNAMED TRIBUTARY	3	3		3																				
OHIO TRIBUTARIES	051401040304	FLOYD CO	INN0434_T1003	INDIAN CREEK - UNNAMED TRIBUTARY	3	3		3																				
OHIO TRIBUTARIES	051401040304	FLOYD CO	INN0434_T1004	INDIAN CREEK - UNNAMED TRIBUTARY	3	3		3																				
OHIO TRIBUTARIES	051401040304	FLOYD CO	INN0434_T1005	INDIAN CREEK - UNNAMED TRIBUTARY	3	3		3																				
OHIO TRIBUTARIES	051401040304	FLOYD CO	INN0434_T1006	INDIAN CREEK - UNNAMED TRIBUTARY	3	3		3																				
OHIO TRIBUTARIES	051401040304	FLOYD CO	INN0434_T1007	INDIAN CREEK - UNNAMED TRIBUTARY	3	3		3																				
OHIO TRIBUTARIES	051401040304	FLOYD CO	INN0434_T1008	GEORGETOWN CREEK	3	3		3																				
OHIO TRIBUTARIES	051401040304	FLOYD CO	INN0434_T1009	GEORGETOWN CREEK	3	3		3																				
OHIO TRIBUTARIES	051401040304	FLOYD CO	INN0434_T1010	GEORGETOWN CREEK - UNNAMED TRIBUTARY	3	3		3																				
OHIO TRIBUTARIES	051401040304	FLOYD CO	INN0434_T1010A	GEORGETOWN CREEK - UNNAMED CREEK	3	3		3																				
OHIO TRIBUTARIES	051401040304	FLOYD CO	INN0434_T1011	GEORGETOWN CREEK	3	3		3																				
OHIO TRIBUTARIES	051401040304	FLOYD CO	INN0434_T1012	GEORGETOWN CREEK - UNNAMED TRIBUTARY	3	3		3																				
OHIO TRIBUTARIES	051401040304	FLOYD CO	INN0434_T1013	GEORGETOWN CREEK	3	3		3																				
OHIO TRIBUTARIES	051401040304	FLOYD CO	INN0434_T1014A	RICHLAND CREEK (UPSTREAM OF GREENVILLE RESERVOIR)	3	3		3																				
OHIO TRIBUTARIES	051401040304	FLOYD CO	INN0434_T1018	RICHLAND CREEK - UNNAMED TRIBUTARY	3	3		3																				
OHIO TRIBUTARIES	051401040304	FLOYD CO	INN0434_T1020	RICHLAND CREEK - UNNAMED TRIBUTARY	3	3		3																				
OHIO TRIBUTARIES	051401040304	FLOYD CO	INN0434_T1021	RICHLAND CREEK - UNNAMED TRIBUTARY	3	3		3																				
OHIO TRIBUTARIES	051401040401	HARRISON CO	INN0441_01	INDIAN CREEK	5A	2		2						5A														
OHIO TRIBUTARIES	051401040401	HARRISON CO	INN0441_02	INDIAN CREEK	5A	2		2						5A														
OHIO TRIBUTARIES	051401040304	FLOYD CO	INN0441_T1002	CORN CREEK	3	3		3																				
OHIO TRIBUTARIES	051401040401	HARRISON CO	INN0441_T1003	CORN CREEK - UNNAMED TRIBUTARY	3	3		2																				
OHIO TRIBUTARIES	051401040401	HARRISON CO	INN0441_T1004	CORN CREEK	3	3		2																				
OHIO TRIBUTARIES	051401040401	HARRISON CO	INN0441_T1005	CORN COB - UNNAMED TRIBUTARY	3	3		2																				
OHIO TRIBUTARIES	051401040304	HARRISON CO	INN0441_T1006A	CORN CREEK - UNNAMED TRIBUTARY	3	3		3																				
OHIO TRIBUTARIES	051401040304	HARRISON CO	INN0441_T1007	CORN CREEK - UNNAMED TRIBUTARY	3	3		3																				
OHIO TRIBUTARIES	051401040401	HARRISON CO	INN0441_T1008	CORN CREEK	3	3		2																				
OHIO TRIBUTARIES	051401040304	HARRISON CO	INN0441_T1009	CORN COB - UNNAMED TRIBUTARY	3	3		3																				
OHIO TRIBUTARIES	051401040304	FLOYD CO	INN0441_T1010	CORN COB - UNNAMED TRIBUTARY	3	3		3																				
OHIO TRIBUTARIES	051401040402	HARRISON CO	INN0442_01	SMITH CREEK	3	3		3																				

BASIN	HYDROLOGIC UNIT CODE	COUNTY	AUID	WATER_NAME	RECREATIONAL USE	FISHABLE USE	PUBLIC WATER SUPPLY	AQUATIC LIFE USE	ALGAE	AMMONIA	CHLORIDE	DIOXIN (WATER)	DISSOLVED OXYGEN	E. COLI	FREE CYANIDE	IMPAIRED BIOTIC COMMUNITIES	NUTRIENTS	OIL AND GREASE	PCBS (FISH TISSUE)	PCBS (WATER)	PESTICIDES	PH	PHOSPHORUS	SILTATION	SULFATE	TASTE AND ODOR	TOTAL MERCURY (FISH TISSUE)	TOTAL MERCURY (WATER)
OHIO TRIBUTARIES	051401040402	HARRISON CO	INN0442_02	LITTLE INDIAN CREEK	3	3		3																				
OHIO TRIBUTARIES	051401040402	HARRISON CO	INN0442_03	LITTLE INDIAN CREEK	3	3		3																				
OHIO TRIBUTARIES	051401040402	HARRISON CO	INN0442_04	LITTLE INDIAN CREEK	3	3		3																				
OHIO TRIBUTARIES	051401040402	HARRISON CO	INN0442_05	LITTLE INDIAN CREEK	3	3		3																				
OHIO TRIBUTARIES	051401040402	HARRISON CO	INN0442_T1001	WOERTZ CREEK	3	3		3																				
OHIO TRIBUTARIES	051401040402	HARRISON CO	INN0442_T1002	WOERTZ CREEK	3	3		3																				
OHIO TRIBUTARIES	051401040304	FLOYD CO	INN0442_T1002A	WOERTZ CREEK	3	3		3																				
OHIO TRIBUTARIES	051401040304	FLOYD CO	INN0442_T1002B	WOERTZ CREEK	3	3		3																				
OHIO TRIBUTARIES	051401040304	FLOYD CO	INN0442_T1003	WOERTZ CREEK - UNNAMED TRIBUTARY	3	3		3																				
OHIO TRIBUTARIES	051401040402	HARRISON CO	INN0442_T1004	PANTHER CREEK	3	3		3																				
OHIO TRIBUTARIES	051401040304	FLOYD CO	INN0442_T1004A	PANTHER CREEK - ARTIFICIAL PATH	3	3		3																				
OHIO TRIBUTARIES	051401040402	HARRISON CO	INN0442_T1005	LAZY CREEK	3	3		3																				
OHIO TRIBUTARIES	051401040304	FLOYD CO	INN0442_T1006	LAZY CREEK - UNNAMED TRIBUTARY	3	3		3																				
OHIO TRIBUTARIES	051401040304	FLOYD CO	INN0442_T1007	LAZY CREEK - UNNAMED TRIBUTARY	3	3		3																				
OHIO TRIBUTARIES	051401040304	HARRISON CO	INN0442_T1008	LAZY CREEK - UNNAMED TRIBUTARY	3	3		3																				
OHIO TRIBUTARIES	051401040304	HARRISON CO	INN0442_T1009	LAZY CREEK - UNNAMED TRIBUTARY	3	3		3																				
OHIO TRIBUTARIES	051401040304	HARRISON CO	INN0442_T1010	LAZY CREEK - UNNAMED TRIBUTARY	3	3		3																				
OHIO TRIBUTARIES	051401040304	HARRISON CO	INN0442_T1011	LAZY CREEK - UNNAMED TRIBUTARY	3	3		3																				
OHIO TRIBUTARIES	051401040304	HARRISON CO	INN0442_T1012	LAZY CREEK - UNNAMED TRIBUTARY	3	3		3																				
OHIO TRIBUTARIES	051401040402	HARRISON CO	INN0442_T1013	LITTLE INDIAN CREEK - UNNAMED TRIBUTARY	3	3		3																				
OHIO TRIBUTARIES	051401040304	HARRISON CO	INN0442_T1014	LITTLE INDIAN CREEK - UNNAMED TRIBUTARY	3	3		3																				
OHIO TRIBUTARIES	051401040304	HARRISON CO	INN0442_T1015A	LITTLE INDIAN CREEK - UNNAMED SINKING STREAM	3	3		3																				
OHIO TRIBUTARIES	051401040403	HARRISON CO	INN0443_01	INDIAN CREEK	5A	2		2						5A														
OHIO TRIBUTARIES	051401040403	HARRISON CO	INN0443_02	INDIAN CREEK	5A	2		2						5A														
OHIO TRIBUTARIES	051401040403	HARRISON CO	INN0443_03	INDIAN CREEK	5A	2		3						5A														
OHIO TRIBUTARIES	051401040403	HARRISON CO	INN0443_04	INDIAN CREEK	5A	2		2						5A														
OHIO TRIBUTARIES	051401040403	HARRISON CO	INN0443_05	INDIAN CREEK	5A	2		2						5A			5A											
OHIO TRIBUTARIES	051401040403	HARRISON CO	INN0443_T1001	CRANDALL BRANCH	5A	2		2						5A														
OHIO TRIBUTARIES	051401040403	HARRISON CO	INN0443_T1002	CRANDALL BRANCH	5A	2		2						5A		5A												
OHIO TRIBUTARIES	051401040403	HARRISON CO	INN0443_T1003	INDIAN CREEK - UNNAMED TRIBUTARY	3	3		3																				
OHIO TRIBUTARIES	051401040403	HARRISON CO	INN0443_T1004	RACCOON BRANCH	5A	2		2						5A		5A												
OHIO TRIBUTARIES	051401040403	HARRISON CO	INN0443_T1005	RACCON BRANCH - UNNAMED TRIBUTARY	3	3		3																				
OHIO TRIBUTARIES	05140104090060	HARRISON CO	INN0443_T1006	BRUSH HEAP CREEK	3	3		3																				
OHIO TRIBUTARIES	051401040403	HARRISON CO	INN0443_T1007	BRUSH HEAP CREEK - UNNAMED TRIBUTARY	3	3		3																				
OHIO TRIBUTARIES	051401040403	HARRISON CO	INN0443_T1008	BRUSH HEAP CREEK - UNNAMED TRIBUTARY	3	3		3																				
OHIO TRIBUTARIES	05140104090060	HARRISON CO	INN0443_T1009	BRUSH HEAP CREEK	3	3		3																				

BASIN	HYDROLOGIC UNIT CODE	COUNTY	AUID	WATER_NAME	RECREATIONAL USE	FISHABLE USE	PUBLIC WATER SUPPLY	AQUATIC LIFE USE	ALGAE	AMMONIA	CHLORIDE	DIOXIN (WATER)	DISSOLVED OXYGEN	E. COLI	FREE CYANIDE	IMPAIRED BIOTIC COMMUNITIES	NUTRIENTS	OIL AND GREASE	PCBS (FISH TISSUE)	PCBS (WATER)	PESTICIDES	PH	PHOSPHORUS	SILTATION	SULFATE	TASTE AND ODOR	TOTAL MERCURY (FISH TISSUE)	TOTAL MERCURY (WATER)
OHIO TRIBUTARIES	051401041404	PERRY CO	INN0444_01	POISON CREEK	2	3		5A					5A															
OHIO TRIBUTARIES	051401041404	PERRY CO	INN0444_02	POISON CREEK	2	3		5A					5A															
OHIO TRIBUTARIES	051401041404	PERRY CO	INN0444_03	POISON CREEK	2	3		5A					5A															
OHIO TRIBUTARIES	051401041404	PERRY CO	INN0444_04	POISON CREEK	2	3		5A					5A															
OHIO TRIBUTARIES	051401041404	PERRY CO	INN0444_05	POISON CREEK	2	3		5A					5A															
OHIO TRIBUTARIES	051401041404	PERRY CO	INN0444_T1001	LONG RUN	2	3		5A					5A															
OHIO TRIBUTARIES	051401041404	PERRY CO	INN0444_T1002	POISON CREEK - UNNAMED TRIBUTARY	2	3		5A					5A															
OHIO TRIBUTARIES	051401041404	PERRY CO	INN0444_T1003	HORSE MILL BRANCH	3	3		3																				
OHIO TRIBUTARIES	051401041404	PERRY CO	INN0444_T1004	TRIGGER BRANCH	2	3		5A					5A															
OHIO TRIBUTARIES	051401041404	PERRY CO	INN0444_T1005	WHEATLY BRANCH	2	3		5A					5A															
OHIO TRIBUTARIES	051401041404	PERRY CO	INN0444_T1006	POISON CREEK - UNNAMED TRIBUTARY	3	3		3																				
OHIO TRIBUTARIES	051401041404	PERRY CO	INN0444_T1007	CANEY BRANCH	2	3		5A					5A															
OHIO TRIBUTARIES	051401041404	PERRY CO	INN0444_T1008	POISON CREEK - UNNAMED TRIBUTARY	3	3		3																				
OHIO TRIBUTARIES	051401040501	HARRISON CO	INN0451_01	SAND HILL - UNNAMED SINKING STREAM	3	3		3																				
OHIO TRIBUTARIES	051401040501	HARRISON CO	INN0451_02	SAND HILL - UNNAMED SINKING STREAM	3	3		3																				
OHIO TRIBUTARIES	051401041004	HARRISON CO	INN0451_03	INDIAN CREEK	3	3		2									5A											
OHIO TRIBUTARIES	051401041004	HARRISON CO	INN0451_03	INDIAN CREEK	3	5B		2											5B									
OHIO TRIBUTARIES	051401040501	HARRISON CO	INN0451_T1001A	SAND HILL - UNNAMED SINKING STREAM	3	3		3																				
OHIO TRIBUTARIES	051401040501	HARRISON CO	INN0451_T1001B	SAND HILL - UNNAMED SINKING STREAM	3	3		3																				
OHIO TRIBUTARIES	051401040501	HARRISON CO	INN0451_T1002A	SAND HILL - UNNAMED SINKING STREAM	3	3		3																				
OHIO TRIBUTARIES	051401040501	HARRISON CO	INN0451_T1003A	SAND HILL - UNNAMED SINKING STREAM	3	3		3																				
OHIO TRIBUTARIES	051401040501	HARRISON CO	INN0451_T1004A	SAND HILL - UNNAMED SINKING STREAM	3	3		3																				
OHIO TRIBUTARIES	051401040501	HARRISON CO	INN0451_T1005A	SAND HILL - UNNAMED SINKING STREAM	3	3		3																				
OHIO TRIBUTARIES	051401040501	HARRISON CO	INN0451_T1006A	SAND HILL - UNNAMED SINKING STREAM	3	3		3																				
OHIO TRIBUTARIES	051401040502	HARRISON CO	INN0452_01	INDIAN CREEK	3	3		2									5A											
OHIO TRIBUTARIES	051401040502	HARRISON CO	INN0452_01	INDIAN CREEK	3	5B		2											5B									
OHIO TRIBUTARIES	051401040502	HARRISON CO	INN0452_02	INDIAN CREEK	3	3		2									5A											
OHIO TRIBUTARIES	051401040502	HARRISON CO	INN0452_02	INDIAN CREEK	3	5B		2											5B									
OHIO TRIBUTARIES	051401040502	HARRISON CO	INN0452_03	INDIAN CREEK	3	3		2									5A											
OHIO TRIBUTARIES	051401040502	HARRISON CO	INN0452_03	INDIAN CREEK	3	5B		2											5B									
OHIO TRIBUTARIES	051401041004	HARRISON CO	INN0452_04	INDIAN CREEK-DEVILS BACKBONE	3	5B		3											5B									
OHIO TRIBUTARIES	051401040502	HARRISON CO	INN0452_05	INDIAN CREEK	3	5B		3											5B									
OHIO TRIBUTARIES	051401040502	HARRISON CO	INN0452_06	INDIAN CREEK	3	5B		3											5B									
OHIO TRIBUTARIES	051401040502	HARRISON CO	INN0452_07	INDIAN CREEK	3	5B		3											5B									
OHIO TRIBUTARIES	051401040502	HARRISON CO	INN0452_08	INDIAN CREEK	3	5B		3											5B									
OHIO TRIBUTARIES	051401040502	HARRISON CO	INN0452_T1002	INDIAN CREEK - UNNAMED TRIBUTARY	3	3		3																				

BASIN	HYDROLOGIC UNIT CODE	COUNTY	AUID	WATER_NAME	RECREATIONAL USE	FISHABLE USE	PUBLIC WATER SUPPLY	AQUATIC LIFE USE	ALGAE	AMMONIA	CHLORIDE	DIOXIN (WATER)	DISSOLVED OXYGEN	E. COLI	FREE CYANIDE	IMPAIRED BIOTIC COMMUNITIES	NUTRIENTS	OIL AND GREASE	PCBS (FISH TISSUE)	PCBS (WATER)	PESTICIDES	PH	PHOSPHORUS	SILTATION	SULFATE	TASTE AND ODOR	TOTAL MERCURY (FISH TISSUE)	TOTAL MERCURY (WATER)
OHIO TRIBUTARIES	051401040502	HARRISON CO	INN0452_T1003	INDIAN CREEK - UNNAMED TRIBUTARY	3	3		3																				
OHIO TRIBUTARIES	051401040502	HARRISON CO	INN0452_T1003A	INDIAN CREEK - UNNAMED TRIBUTARY	3	3		3																				
OHIO TRIBUTARIES	051401040502	HARRISON CO	INN0452_T1004	INDIAN CREEK - UNNAMED TRIBUTARY	3	3		3																				
OHIO TRIBUTARIES	051401040502	HARRISON CO	INN0452_T1005	INDIAN CREEK - UNNAMED TRIBUTARY	3	3		3																				
OHIO TRIBUTARIES	051401040502	HARRISON CO	INN0452_T1006	INDIAN CREEK - UNNAMED TRIBUTARY	3	3		3																				
OHIO TRIBUTARIES	051401040502	HARRISON CO	INN0452_T1007	INDIAN CREEK - UNNAMED TRIBUTARY	3	3		3																				
OHIO TRIBUTARIES	051401040502	HARRISON CO	INN0452_T1008	INDIAN CREEK - UNNAMED TRIBUTARY	3	3		3																				
OHIO TRIBUTARIES	051401040502	HARRISON CO	INN0452_T1009	INDIAN CREEK - UNNAMED TRIBUTARY	3	3		3																				
OHIO TRIBUTARIES	051401040502	HARRISON CO	INN0452_T1010	INDIAN CREEK - UNNAMED TRIBUTARY (BLUE SPRING HOLLOW)	3	5B		3											5B									
OHIO TRIBUTARIES	051401040502	HARRISON CO	INN0452_T1011	INDIAN CREEK - UNNAMED TRIBUTARY (BLUE SPRING HOLLOW)	3	5B		3											5B									
OHIO TRIBUTARIES	051401040502	HARRISON CO	INN0452_T1012A	INDIAN CREEK - UNNAMED TRIBUTARY (BLUE SPRING HOLLOW)	3	3		3																				
OHIO TRIBUTARIES	051401040502	HARRISON CO	INN0452_T1013A	INDIAN CREEK - UNNAMED TRIBUTARY (BLUE SPRING HOLLOW)	3	3		3																				
OHIO TRIBUTARIES	051401040502	HARRISON CO	INN0452_T1014A	INDIAN CREEK - UNNAMED TRIBUTARY (BLUE SPRING HOLLOW)	3	3		3																				
OHIO TRIBUTARIES	051401040601	WASHINGTON CO	INN0461_01	POPLAR BRANCH	3	3		3																				
OHIO TRIBUTARIES	051401040601	WASHINGTON CO	INN0461_02	POPLAR BRANCH	3	3		3																				
OHIO TRIBUTARIES	051401040601	WASHINGTON CO	INN0461_03	SOUTH FORK BLUE RIVER	3	3		2																				
OHIO TRIBUTARIES	051401040601	WASHINGTON CO	INN0461_04	SOUTH FORK BLUE RIVER	3	3		3					5A															
OHIO TRIBUTARIES	051401040601	WASHINGTON CO	INN0461_T1001	SOUTH POPLAR BRANCH	3	3		3																				
OHIO TRIBUTARIES	051401040601	WASHINGTON CO	INN0461_T1002	MIDDLE POPLAR BRANCH	3	3		3																				
OHIO TRIBUTARIES	051401040601	WASHINGTON CO	INN0461_T1003	POPLAR BRANCH	3	3		3																				
OHIO TRIBUTARIES	051401040601	WASHINGTON CO	INN0461_T1004	SPRINGLE CREEK	3	3		3																				
OHIO TRIBUTARIES	051401040601	WASHINGTON CO	INN0461_T1005	SPRINGLE CREEK	3	3		3																				
OHIO TRIBUTARIES	051401040601	WASHINGTON CO	INN0461_T1006	SPRINGLE CREEK	3	3		3																				
OHIO TRIBUTARIES	051401040601	WASHINGTON CO	INN0461_T1007	SPRINGLE CREEK	3	3		3																				
OHIO TRIBUTARIES	051401040601	WASHINGTON CO	INN0461_T1008	SPRINGLE CREEK	3	3		3																				
OHIO TRIBUTARIES	051401040601	WASHINGTON CO	INN0461_T1009	SOUTH FORK BLUE RIVER - UNNAMED TRIBUTARY	3	3		3																				
OHIO TRIBUTARIES	051401040601	WASHINGTON CO	INN0461_T1010	NORTH HONEY RUN	3	3		2																				
OHIO TRIBUTARIES	051401040601	WASHINGTON CO	INN0461_T1011	HONEY RUN	3	3		2																				
OHIO TRIBUTARIES	051401040601	WASHINGTON CO	INN0461_T1012	HONEY RUN	3	3		2																				
OHIO TRIBUTARIES	051401040601	WASHINGTON CO	INN0461_T1013	WHISKEY RUN	3	3		2																				
OHIO TRIBUTARIES	051401040601	WASHINGTON CO	INN0461_T1014	WHISKEY RUN	3	3		2																				
OHIO TRIBUTARIES	051401040601	WASHINGTON CO	INN0461_T1015	SOUTH FORK BLUE RIVER - UNNAMED TRIBUTARY	3	3		3																				
OHIO TRIBUTARIES	051401040601	WASHINGTON CO	INN0461_T1016	SOUTH FORK BLUE RIVER - UNNAMED TRIBUTARY	3	3		3																				
OHIO TRIBUTARIES	051401040601	WASHINGTON CO	INN0461_T1017	JEFF BRANCH	3	3		2																				
OHIO TRIBUTARIES	051401040601	WASHINGTON CO	INN0461_T1018	JEFF BRANCH	3	3		2																				
OHIO TRIBUTARIES	051401040601	WASHINGTON CO	INN0461_T1019	JEFF BRANCH	3	3		3																				

BASIN	HYDROLOGIC UNIT CODE	COUNTY	AUID	WATER_NAME	RECREATIONAL USE	FISHABLE USE	PUBLIC WATER SUPPLY	AQUATIC LIFE USE	ALGAE	AMMONIA	CHLORIDE	DIOXIN (WATER)	DISSOLVED OXYGEN	E. COLI	FREE CYANIDE	IMPAIRED BIOTIC COMMUNITIES	NUTRIENTS	OIL AND GREASE	PCBS (FISH TISSUE)	PCBS (WATER)	PESTICIDES	PH	PHOSPHORUS	SILTATION	SULFATE	TASTE AND ODOR	TOTAL MERCURY (FISH TISSUE)	TOTAL MERCURY (WATER)
OHIO TRIBUTARIES	051401040601	WASHINGTON CO	INN0461_T1020	SOUTH FORK BLUE RIVER	3	3		3																				
OHIO TRIBUTARIES	051401040601	WASHINGTON CO	INN0461_T1021	JEFF BRANCH - UNNAMED TRIBUTARY	3	3		3																				
OHIO TRIBUTARIES	051401040601	WASHINGTON CO	INN0461_T1022	JEFF BRANCH - UNNAMED TRIBUTARY	3	3		3																				
OHIO TRIBUTARIES	051401040601	WASHINGTON CO	INN0461_T1023	JEFF BRANCH - UNNAMED TRIBUTARY	3	3		2																				
OHIO TRIBUTARIES	051401040601	WASHINGTON CO	INN0461_T1023A	JEFF BRANCH - UNNAMED TRIBUTARY	3	3		3																				
OHIO TRIBUTARIES	05140104130040	WASHINGTON CO	INN0462_01	SOUTH FORK BLUE RIVER	3	3		2																				
OHIO TRIBUTARIES	051401040602	WASHINGTON CO	INN0462_02	SOUTH FORK BLUE RIVER	3	3		3																				
OHIO TRIBUTARIES	051401040602	WASHINGTON CO	INN0462_03	SOUTH FORK BLUE RIVER	3	3		3																				
OHIO TRIBUTARIES	051401040602	WASHINGTON CO	INN0462_04	SOUTH FORK BLUE RIVER	3	3		3																				
OHIO TRIBUTARIES	051401040602	WASHINGTON CO	INN0462_05	SOUTH FORK BLUE RIVER	3	3		3																				
OHIO TRIBUTARIES	051401040602	WASHINGTON CO	INN0462_T1001	SOUTH FORK BLUE RIVER - UNNAMED TRIBUTARY	3	3		3																				
OHIO TRIBUTARIES	051401040602	WASHINGTON CO	INN0462_T1002	SOUTH FORK BLUE RIVER - UNNAMED TRIBUTARY	3	3		3																				
OHIO TRIBUTARIES	051401040602	WASHINGTON CO	INN0462_T1003	SOUTH FORK BLUE RIVER - UNNAMED TRIBUTARY	3	3		3																				
OHIO TRIBUTARIES	051401040602	WASHINGTON CO	INN0462_T1004	SOUTH FORK BLUE RIVER	3	3		3																				
OHIO TRIBUTARIES	051401040602	WASHINGTON CO	INN0462_T1005	SOUTH FORK BLUE RIVER - UNNAMED TRIBUTARY	3	3		3																				
OHIO TRIBUTARIES	051401040602	WASHINGTON CO	INN0462_T1005A	SOUTH FORK BLUE RIVER - UNNAMED TRIBUTARY	3	3		3																				
OHIO TRIBUTARIES	051401040602	WASHINGTON CO	INN0462_T1006	SOUTH FORK BLUE RIVER - UNNAMED TRIBUTARY	3	3		3																				
OHIO TRIBUTARIES	051401040602	WASHINGTON CO	INN0462_T1007	SOUTH FORK BLUE RIVER - UNNAMED TRIBUTARY	3	3		3																				
OHIO TRIBUTARIES	051401040602	WASHINGTON CO	INN0462_T1008	SOUTH FORK BLUE RIVER - UNNAMED TRIBUTARY	3	3		3																				
OHIO TRIBUTARIES	051401040602	WASHINGTON CO	INN0462_T1009	SOUTH FORK BLUE RIVER - UNNAMED TRIBUTARY	3	3		3																				
OHIO TRIBUTARIES	051401040602	WASHINGTON CO	INN0462_T1010	SOUTH FORK BLUE RIVER - UNNAMED TRIBUTARY	3	3		3																				
OHIO TRIBUTARIES	051401040602	WASHINGTON CO	INN0462_T1011	SOUTH FORK BLUE RIVER - UNNAMED TRIBUTARY	3	3		3																				
OHIO TRIBUTARIES	051401040602	WASHINGTON CO	INN0462_T1013	SOUTH FORK BLUE RIVER - UNNAMED TRIBUTARY	3	3		3																				
OHIO TRIBUTARIES	051401040602	WASHINGTON CO	INN0462_T1014	SOUTH FORK BLUE RIVER - UNNAMED TRIBUTARY	3	3		3																				
OHIO TRIBUTARIES	051401040603	WASHINGTON CO	INN0463_01	BEAR CREEK	5A	3		3						5A														
OHIO TRIBUTARIES	051401040603	WASHINGTON CO	INN0463_02	BEAR CREEK	5A	3		3						5A														
OHIO TRIBUTARIES	051401040603	WASHINGTON CO	INN0463_03	BEAR CREEK	5A	3		2						5A														
OHIO TRIBUTARIES	051401040603	WASHINGTON CO	INN0463_04	BEAR CREEK	5A	3		2						5A														
OHIO TRIBUTARIES	051401040603	FLOYD CO	INN0463_T1001	BEAR CREEK - UNNAMED TRIBUTARY	3	3		3																				
OHIO TRIBUTARIES	051401040603	FLOYD CO	INN0463_T1002A	BEAR CREEK - UNNAMED TRIBUTARY	3	3		3																				
OHIO TRIBUTARIES	051401040603	WASHINGTON CO	INN0463_T1003	BEAR CREEK - UNNAMED TRIBUTARY	3	3		3																				
OHIO TRIBUTARIES	051401040603	WASHINGTON CO	INN0463_T1003A	BEAR CREEK - UNNAMED TRIBUTARY	3	3		3																				
OHIO TRIBUTARIES	051401040603	WASHINGTON CO	INN0463_T1004	LITTLE BEAR CREEK	5A	3		3						5A														
OHIO TRIBUTARIES	051401040603	WASHINGTON CO	INN0463_T1005	LITTLE BEAR CREEK	5A	3		3						5A														
OHIO TRIBUTARIES	051401040603	WASHINGTON CO	INN0463_T1006	BEAR CREEK - UNNAMED TRIBUTARY	3	3		3																				
OHIO TRIBUTARIES	051401040604	WASHINGTON CO	INN0464_01	SOUTH FORK BLUE RIVER	3	3		3																				

BASIN	HYDROLOGIC UNIT CODE	COUNTY	AUID	WATER_NAME	RECREATIONAL USE	FISHABLE USE	PUBLIC WATER SUPPLY	AQUATIC LIFE USE	ALGAE	AMMONIA	CHLORIDE	DIOXIN (WATER)	DISSOLVED OXYGEN	E. COLI	FREE CYANIDE	IMPAIRED BIOTIC COMMUNITIES	NUTRIENTS	OIL AND GREASE	PCBS (FISH TISSUE)	PCBS (WATER)	PESTICIDES	PH	PHOSPHORUS	SILTATION	SULFATE	TASTE AND ODOR	TOTAL MERCURY (FISH TISSUE)	TOTAL MERCURY (WATER)
OHIO TRIBUTARIES	051401040604	WASHINGTON CO	INN0464_02	SOUTH FORK BLUE RIVER	3	3		3																				
OHIO TRIBUTARIES	051401040604	WASHINGTON CO	INN0464_03	SOUTH FORK BLUE RIVER	3	3		3																				
OHIO TRIBUTARIES	051401040604	WASHINGTON CO	INN0464_T1001	SOUTH FORK BLUE RIVER - UNNAMED TRIBUTARY	3	3		3																				
OHIO TRIBUTARIES	051401040604	WASHINGTON CO	INN0464_T1002	SOUTH FORK BLUE RIVER - UNNAMED TRIBUTARY	3	3		3																				
OHIO TRIBUTARIES	051401040604	WASHINGTON CO	INN0464_T1003	SOUTH FORK BLUE RIVER - UNNAMED TRIBUTARY	3	3		3																				
OHIO TRIBUTARIES	051401040604	WASHINGTON CO	INN0464_T1004	DUTCH CREEK	3	3		3																				
OHIO TRIBUTARIES	051401040604	WASHINGTON CO	INN0464_T1005	PUNCH RUN	3	3		3																				
OHIO TRIBUTARIES	051401040604	WASHINGTON CO	INN0464_T1006	PUNCH RUN	3	3		3																				
OHIO TRIBUTARIES	051401040604	WASHINGTON CO	INN0464_T1007	PUNCH RUN - UNNAMED TRIBUTARY	3	3		3																				
OHIO TRIBUTARIES	051401040604	WASHINGTON CO	INN0464_T1008	PUNCH RUN - UNNAMED TRIBUTARY	3	3		3																				
OHIO TRIBUTARIES	051401040604	WASHINGTON CO	INN0464_T1009	PUNCH RUN - UNNAMED TRIBUTARY	3	3		3																				
OHIO TRIBUTARIES	051401040604	WASHINGTON CO	INN0464_T1010A	PUNCH RUN - UNNAMED TRIBUTARY	3	3		3																				
OHIO TRIBUTARIES	051401040605	HARRISON CO	INN0465_01	PALMYRA KARST AREA - UNNAMED SINKING STREAM	3	3		3																				
OHIO TRIBUTARIES	051401040605	HARRISON CO	INN0465_T1001A	PALMYRA KARST AREA - UNNAMED SINKING STREAM	3	3		3																				
OHIO TRIBUTARIES	051401040605	HARRISON CO	INN0465_T1002A	PALMYRA KARST AREA - UNNAMED SINKING STREAM	3	3		3																				
OHIO TRIBUTARIES	051401040605	HARRISON CO	INN0465_T1003A	PALMYRA KARST AREA - UNNAMED SINKING STREAM	3	3		3																				
OHIO TRIBUTARIES	051401040606	WASHINGTON CO	INN0466_01	SOUTH FORK BLUE RIVER	3	2		2																				
OHIO TRIBUTARIES	051401040606	WASHINGTON CO	INN0466_02	SOUTH FORK BLUE RIVER	3	2		2																				
OHIO TRIBUTARIES	051401040606	WASHINGTON CO	INN0466_03	SOUTH FORK BLUE RIVER	3	2		2																				
OHIO TRIBUTARIES	051401040606	WASHINGTON CO	INN0466_04	SOUTH FORK BLUE RIVER	3	2		5A								5A												
OHIO TRIBUTARIES	051401040606	WASHINGTON CO	INN0466_05	SOUTH FORK BLUE RIVER	3	2		3																				
OHIO TRIBUTARIES	051401040606	WASHINGTON CO	INN0466_06	SOUTH FORK BLUE RIVER	3	2		3																				
OHIO TRIBUTARIES	051401040606	WASHINGTON CO	INN0466_07	SOUTH FORK BLUE RIVER	3	2		3																				
OHIO TRIBUTARIES	051401040606	WASHINGTON CO	INN0466_08	SOUTH FORK BLUE RIVER	3	2		3																				
OHIO TRIBUTARIES	051401040606	WASHINGTON CO	INN0466_T1001A	SOUTH FORK BLUE RIVER - UNNAMED TRIBUTARY	3	3		3																				
OHIO TRIBUTARIES	051401040606	WASHINGTON CO	INN0466_T1002A	LICKING CREEK	3	2		3																				
OHIO TRIBUTARIES	051401040606	WASHINGTON CO	INN0466_T1002B	LICKING CREEK - UNNAMED TRIBUTARY	3	3		3																				
OHIO TRIBUTARIES	051401040606	WASHINGTON CO	INN0466_T1003	LICKING CREEK - UNNAMED TRIBUTARY	3	3		3																				
OHIO TRIBUTARIES	051401040606	WASHINGTON CO	INN0466_T1004	LICKING CREEK	3	2		3																				
OHIO TRIBUTARIES	051401040701	WASHINGTON CO	INN0471_01	WEST FORK BLUE RIVER	3	3		3																				
OHIO TRIBUTARIES	051401040701	WASHINGTON CO	INN0471_02	WEST FORK BLUE RIVER	3	3		3																				
OHIO TRIBUTARIES	051401040701	WASHINGTON CO	INN0471_03	WEST FORK BLUE RIVER	3	3		3																				
OHIO TRIBUTARIES	051401040701	WASHINGTON CO	INN0471_04	WEST FORK BLUE RIVER	3	3		3																				
OHIO TRIBUTARIES	051401040701	WASHINGTON CO	INN0471_T1001	WEST FORK BLUE RIVER - UNNAMED TRIBUTARY	3	3		3																				
OHIO TRIBUTARIES	051401040701	WASHINGTON CO	INN0471_T1002	WEST FORK BLUE RIVER - UNNAMED TRIBUTARY	3	3		3																				
OHIO TRIBUTARIES	051401040701	WASHINGTON CO	INN0471_T1003	WEST FORK BLUE RIVER - UNNAMED TRIBUTARY	3	3		3																				

BASIN	HYDROLOGIC UNIT CODE	COUNTY	AUID	WATER_NAME	RECREATIONAL USE	FISHABLE USE	PUBLIC WATER SUPPLY	AQUATIC LIFE USE	ALGAE	AMMONIA	CHLORIDE	DIOXIN (WATER)	DISSOLVED OXYGEN	E. COLI	FREE CYANIDE	IMPAIRED BIOTIC COMMUNITIES	NUTRIENTS	OIL AND GREASE	PCBS (FISH TISSUE)	PCBS (WATER)	PESTICIDES	PH	PHOSPHORUS	SILTATION	SULFATE	TASTE AND ODOR	TOTAL MERCURY (FISH TISSUE)	TOTAL MERCURY (WATER)
OHIO TRIBUTARIES	051401040701	WASHINGTON CO	INN0471_T1004	WEST FORK BLUE RIVER - UNNAMED TRIBUTARY	3	3		3																				
OHIO TRIBUTARIES	051401040701	WASHINGTON CO	INN0471_T1005	WEST FORK BLUE RIVER - UNNAMED TRIBUTARY	3	3		3																				
OHIO TRIBUTARIES	051401040702	WASHINGTON CO	INN0472_01	MIDDLE FORK BLUE RIVER	3	3		3																				
OHIO TRIBUTARIES	051401040702	WASHINGTON CO	INN0472_02	MIDDLE FORK BLUE RIVER	3	3		2																				
OHIO TRIBUTARIES	051401040702	WASHINGTON CO	INN0472_03	MIDDLE FORK BLUE RIVER	3	3		2																				
OHIO TRIBUTARIES	051401040702	WASHINGTON CO	INN0472_T1001	MIDDLE FORK BLUE RIVER - UNNAMED TRIBUTARY	3	3		3																				
OHIO TRIBUTARIES	051401040702	WASHINGTON CO	INN0472_T1002	LOCKWOOD BRANCH	3	3		3																				
OHIO TRIBUTARIES	051401040702	WASHINGTON CO	INN0472_T1003	MIDDLE FORK BLUE RIVER - UNNAMED TRIBUTARY	3	3		2																				
OHIO TRIBUTARIES	051401040702	WASHINGTON CO	INN0472_T1004	MIDDLE FORK BLUE RIVER - UNNAMED TRIBUTARY	3	3		2																				
OHIO TRIBUTARIES	051401040702	WASHINGTON CO	INN0472_T1005	MIDDLE FORK BLUE RIVER - UNNAMED TRIBUTARY	3	3		3																				
OHIO TRIBUTARIES	051401040702	WASHINGTON CO	INN0472_T1006	MIDDLE FORK BLUE RIVER - UNNAMED TRIBUTARY	3	3		3																				
OHIO TRIBUTARIES	051401040702	WASHINGTON CO	INN0472_T1007	MIDDLE FORK BLUE RIVER - UNNAMED TRIBUTARY	3	3		3																				
OHIO TRIBUTARIES	051401040702	WASHINGTON CO	INN0472_T1008	MIDDLE FORK BLUE RIVER - UNNAMED TRIBUTARY	3	3		2																				
OHIO TRIBUTARIES	051401040703	WASHINGTON CO	INN0473_01	WEST FORK BLUE RIVER	3	3		3																				
OHIO TRIBUTARIES	051401040703	WASHINGTON CO	INN0473_02	WEST FORK BLUE RIVER	3	3		3																				
OHIO TRIBUTARIES	051401040703	WASHINGTON CO	INN0473_03	WEST FORK BLUE RIVER	3	3		3																				
OHIO TRIBUTARIES	051401040703	HARRISON CO	INN0473_03A	WEST FORK BLUE RIVER	3	3		3																				
OHIO TRIBUTARIES	051401040703	WASHINGTON CO	INN0473_04	WEST FORK BLUE RIVER	3	3		3																				
OHIO TRIBUTARIES	051401040703	WASHINGTON CO	INN0473_T1001	BROCK CREEK	3	3		3																				
OHIO TRIBUTARIES	051401040703	WASHINGTON CO	INN0473_T1002	BROCK CREEK	3	3		3																				
OHIO TRIBUTARIES	051401040703	WASHINGTON CO	INN0473_T1003	HIGHLAND CREEK	3	3		3																				
OHIO TRIBUTARIES	051401040703	WASHINGTON CO	INN0473_T1004	HIGHLAND CREEK	3	3		3																				
OHIO TRIBUTARIES	051401040703	WASHINGTON CO	INN0473_T1005	HIGHLAND CREEK - UNNAMED TRIBUTARY	3	3		3																				
OHIO TRIBUTARIES	051401040703	WASHINGTON CO	INN0473_T1006	WEST FORK BLUE RIVER - UNNAMED TRIBUTARY	3	3		3																				
OHIO TRIBUTARIES	051401040703	WASHINGTON CO	INN0473_T1006A	WEST FORK BLUE RIVER - UNNAMED TRIBUTARY	3	3		3																				
OHIO TRIBUTARIES	051401040703	WASHINGTON CO	INN0473_T1007	WEST FORK BLUE RIVER - UNNAMED TRIBUTARY	3	3		3																				
OHIO TRIBUTARIES	051401040703	WASHINGTON CO	INN0473_T1008	HOGGATT BRANCH	3	3		3																				
OHIO TRIBUTARIES	051401040703	WASHINGTON CO	INN0473_T1008A	HOGGATT BRANCH (NORTH OF LAKE SALINDA)	3	3		3																				
OHIO TRIBUTARIES	051401040703	WASHINGTON CO	INN0473_T1008B	HOGGATT BRANCH (NORTH OF LAKE SALINDA)	3	3		3																				
OHIO TRIBUTARIES	051401040703	WASHINGTON CO	INN0473_T1009	LAKE SALINDA-UNNAMED INLET	3	3		3																				
OHIO TRIBUTARIES	051401040703	WASHINGTON CO	INN0473_T1010	LAKE SALINDA - UNNAMED INLET	3	3		3																				
OHIO TRIBUTARIES	051401040704	WASHINGTON CO	INN0474_01	MILL CREEK	5A	3		2						5A														
OHIO TRIBUTARIES	051401040704	WASHINGTON CO	INN0474_02	MILL CREEK	5A	3		2						5A														
OHIO TRIBUTARIES	051401040704	WASHINGTON CO	INN0474_03	GOOSE CREEK	5A	3		2						5A														
OHIO TRIBUTARIES	051401040704	WASHINGTON CO	INN0474_04	GOOSE CREEK	5A	3		2						5A														
OHIO TRIBUTARIES	051401040704	WASHINGTON CO	INN0474_T1001	MILL CREEK - UNNAMED TRIBUTARY	5A	3		2						5A														

BASIN	HYDROLOGIC UNIT CODE	COUNTY	AUID	WATER_NAME	RECREATIONAL USE	FISHABLE USE	PUBLIC WATER SUPPLY	AQUATIC LIFE USE	ALGAE	AMMONIA	CHLORIDE	DIOXIN (WATER)	DISSOLVED OXYGEN	E. COLI	FREE CYANIDE	IMPAIRED BIOTIC COMMUNITIES	NUTRIENTS	OIL AND GREASE	PCBS (FISH TISSUE)	PCBS (WATER)	PESTICIDES	PH	PHOSPHORUS	SILTATION	SULFATE	TASTE AND ODOR	TOTAL MERCURY (FISH TISSUE)	TOTAL MERCURY (WATER)
OHIO TRIBUTARIES	051401040704	WASHINGTON CO	INN0474_T1002	GOOSE CREEK	5A	3		2						5A														
OHIO TRIBUTARIES	051401040704	WASHINGTON CO	INN0474_T1003	GOOSE CREEK	5A	3		2						5A														
OHIO TRIBUTARIES	051401040704	WASHINGTON CO	INN0474_T1004	GOOSE CREEK - UNNAMED TRIBUTARY	5A	3		3						5A														
OHIO TRIBUTARIES	051401040704	WASHINGTON CO	INN0474_T1005	MILL CREEK - UNNAMED TRIBUTARY	5A	3		2						5A														
OHIO TRIBUTARIES	051401040704	WASHINGTON CO	INN0474_T1006A	MILL CREEK - UNNAMED TRIBUTARY	5A	3		3						5A														
OHIO TRIBUTARIES	051401040704	WASHINGTON CO	INN0474_T1007A	MILL CREEK - UNNAMED TRIBUTARY	5A	3		3						5A														
OHIO TRIBUTARIES	051401040705	WASHINGTON CO	INN0475_T1001A	ROSEBUD UNNAMED SINKING STREAM	3	3		3																				
OHIO TRIBUTARIES	051401040705	WASHINGTON CO	INN0475_T1002A	ROSEBUD UNNAMED SINKING STREAM	3	3		3																				
OHIO TRIBUTARIES	051401040705	WASHINGTON CO	INN0475_T1002B	ROSEBUD UNNAMED SINKING STREAM	3	3		3																				
OHIO TRIBUTARIES	051401040705	WASHINGTON CO	INN0475_T1003A	ROSEBUD - UNNAMED SINKING STREAM	3	3		3																				
OHIO TRIBUTARIES	051401040705	WASHINGTON CO	INN0475_T1004A	ROSEBUD - UNNAMED SINKING STREAM	3	3		3																				
OHIO TRIBUTARIES	051401040705	WASHINGTON CO	INN0475_T1005A	ROSEBUD SINKHOLE AREA	3	3		3																				
OHIO TRIBUTARIES	051401040706	WASHINGTON CO	INN0476_01	BLUE RIVER	5A	3		3						5A														
OHIO TRIBUTARIES	051401040706	WASHINGTON CO	INN0476_02	BLUE RIVER	5A	3		2						5A														
OHIO TRIBUTARIES	051401040706	WASHINGTON CO	INN0476_T1001A	BLUE RIVER - UNNAMED TRIBUTARY	3	3		3																				
OHIO TRIBUTARIES	051401040706	WASHINGTON CO	INN0476_T1002A	BLUE RIVER - UNNAMED SINKING STREAMS	3	3		3																				
OHIO TRIBUTARIES	051401040706	WASHINGTON CO	INN0476_T1002B	BLUE RIVER - UNNAMED SINKING STREAMS	3	3		3																				
OHIO TRIBUTARIES	051401040801	WASHINGTON CO	INN0481_01	SINKING CREEK	3	3		3																				
OHIO TRIBUTARIES	051401040801	WASHINGTON CO	INN0481_01A	SINKING CREEK	3	3		3																				
OHIO TRIBUTARIES	051401040801	WASHINGTON CO	INN0481_T1001A	SINKING CREEK - UNNAMED (SINKING) TRIBUTARY	3	3		3																				
OHIO TRIBUTARIES	051401040801	WASHINGTON CO	INN0481_T1002A	SINKING CREEK - UNNAMED (SINKING) TRIBUTARY	3	3		3																				
OHIO TRIBUTARIES	051401040801	WASHINGTON CO	INN0481_T1003	SINKING CREEK - UNNAMED TRIBUTARY	3	3		3																				
OHIO TRIBUTARIES	051401040801	WASHINGTON CO	INN0481_T1003A	SINKING CREEK - UNNAMED (SINKING) TRIBUTARY	3	3		3																				
OHIO TRIBUTARIES	051401040801	WASHINGTON CO	INN0481_T1003B	SINKING CREEK - UNNAMED (SINKING) TRIBUTARY	3	3		3																				
OHIO TRIBUTARIES	051401040802	WASHINGTON CO	INN0482_01	HONEY CREEK	3	3		3																				
OHIO TRIBUTARIES	051401040802	ORANGE CO	INN0482_01A	HONEY CREEK	3	3		3																				
OHIO TRIBUTARIES	051401040802	WASHINGTON CO	INN0482_02	HONEY CREEK	3	3		3																				
OHIO TRIBUTARIES	051401040802	WASHINGTON CO	INN0482_03A	HONEY CREEK	3	3		3																				
OHIO TRIBUTARIES	051401040802	WASHINGTON CO	INN0482_04	HONEY CREEK	3	3		3																				
OHIO TRIBUTARIES	051401040802	WASHINGTON CO	INN0482_05	HONEY CREEK	3	3		3																				
OHIO TRIBUTARIES	051401040802	WASHINGTON CO	INN0482_T1001	DUCK CREEK	3	3		3																				
OHIO TRIBUTARIES	051401040802	WASHINGTON CO	INN0482_T1002	STOLER CREEK	3	3		3																				
OHIO TRIBUTARIES	051401040802	ORANGE CO	INN0482_T1003	HONEY CREEK - UNNAMED TRIBUTARY	3	3		3																				
OHIO TRIBUTARIES	051401040802	WASHINGTON CO	INN0482_T1004	HONEY CREEK - UNNAMED TRIBUTARY	3	3		3																				
OHIO TRIBUTARIES	051401040802	WASHINGTON CO	INN0482_T1005	HONEY CREEK - UNNAMED TRIBUTARY	3	3		3																				
OHIO TRIBUTARIES	051401040802	WASHINGTON CO	INN0482_T1006	DRY RUN	3	3		3																				

BASIN	HYDROLOGIC UNIT CODE	COUNTY	AUID	WATER_NAME	RECREATIONAL USE	FISHABLE USE	PUBLIC WATER SUPPLY	AQUATIC LIFE USE	ALGAE	AMMONIA	CHLORIDE	DIOXIN (WATER)	DISSOLVED OXYGEN	E. COLI	FREE CYANIDE	IMPAIRED BIOTIC COMMUNITIES	NUTRIENTS	OIL AND GREASE	PCBS (FISH TISSUE)	PCBS (WATER)	PESTICIDES	PH	PHOSPHORUS	SILTATION	SULFATE	TASTE AND ODOR	TOTAL MERCURY (FISH TISSUE)	TOTAL MERCURY (WATER)
OHIO TRIBUTARIES	051401040803	ORANGE CO	INN0483_01A	CIDER FORK	3	3		3																				
OHIO TRIBUTARIES	051401040803	ORANGE CO	INN0483_02A	CIDER FORK	3	3		3																				
OHIO TRIBUTARIES	051401040803	ORANGE CO	INN0483_03	CIDER FORK	3	3		3																				
OHIO TRIBUTARIES	051401040803	CRAWFORD CO	INN0483_04	CIDER FORK	3	3		3																				
OHIO TRIBUTARIES	051401040803	CRAWFORD CO	INN0483_05	CIDER FORK	3	3		3																				
OHIO TRIBUTARIES	051401040803	CRAWFORD CO	INN0483_06	CIDER FORK	3	3		3																				
OHIO TRIBUTARIES	051401040803	ORANGE CO	INN0483_T1001	CIDER FORK - UNNAMED TRIBUTARY	3	3		3																				
OHIO TRIBUTARIES	051401040803	ORANGE CO	INN0483_T1002	CIDER FORK - UNNAMED TRIBUTARY	3	3		3																				
OHIO TRIBUTARIES	051401040803	ORANGE CO	INN0483_T1003A	CIDER FORK - UNNAMED TRIBUTARY	3	3		3																				
OHIO TRIBUTARIES	051401040803	ORANGE CO	INN0483_T1003B	CIDER FORK - UNNAMED TRIBUTARY	3	3		3																				
OHIO TRIBUTARIES	051401040803	ORANGE CO	INN0483_T1004A	CIDER FORK - UNNAMED TRIBUTARY	3	3		3																				
OHIO TRIBUTARIES	051401040803	ORANGE CO	INN0483_T1005A	CIDER FORK - UNNAMED TRIBUTARY	3	3		3																				
OHIO TRIBUTARIES	051401040803	ORANGE CO	INN0483_T1007	CIDER FORK - UNNAMED TRIBUTARY	3	3		3																				
OHIO TRIBUTARIES	051401040803	CRAWFORD CO	INN0483_T1008	CIDER FORK - UNNAMED TRIBUTARY	3	3		3																				
OHIO TRIBUTARIES	051401040803	CRAWFORD CO	INN0483_T1008A	FLOOD CREEK	3	3		3																				
OHIO TRIBUTARIES	051401040803	ORANGE CO	INN0483_T1008B	FLOOD CREEK	3	3		3																				
OHIO TRIBUTARIES	051401040803	CRAWFORD CO	INN0483_T1009	CIDER CREEK - UNNAMED TRIBUTARY	3	3		3																				
OHIO TRIBUTARIES	051401040803	CRAWFORD CO	INN0483_T1009A	CIDER CREEK - UNNAMED TRIBUTARY	3	3		3																				
OHIO TRIBUTARIES	051401040804	CRAWFORD CO	INN0484_03	WHISKEY RUN-BRANDYWINE FORK	3	3		3																				
OHIO TRIBUTARIES	051401040804	CRAWFORD CO	INN0484_04	WHISKEY RUN	3	3		3																				
OHIO TRIBUTARIES	051401040804	CRAWFORD CO	INN0484_05	WHISKEY RUN	3	3		3																				
OHIO TRIBUTARIES	051401040804	CRAWFORD CO	INN0484_06	WHISKEY RUN	3	3		3																				
OHIO TRIBUTARIES	051401040804	CRAWFORD CO	INN0484_07	WHISKEY RUN	3	3		3																				
OHIO TRIBUTARIES	051401040804	CRAWFORD CO	INN0484_08	WHISKEY RUN	3	3		3																				
OHIO TRIBUTARIES	051401040804	CRAWFORD CO	INN0484_09	WHISKEY RUN	3	3		3																				
OHIO TRIBUTARIES	051401040804	CRAWFORD CO	INN0484_10	WHISKEY RUN	3	3		3																				
OHIO TRIBUTARIES	051401040303	CLARK CO	INN0484_T1001	THOMPSON CREEK	3	3		3																				
OHIO TRIBUTARIES	051401040803	CRAWFORD CO	INN0484_T1003	WHISKEY RUN - UNNAMED TRIBUTARY	3	3		3																				
OHIO TRIBUTARIES	051401040804	CRAWFORD CO	INN0484_T1004	BRANDYWINE FORK	3	3		3																				
OHIO TRIBUTARIES	051401040804	CRAWFORD CO	INN0484_T1005	BRANDYWINE CREEK	3	3		3																				
OHIO TRIBUTARIES	051401040804	CRAWFORD CO	INN0484_T1006	BRANDYWINE FORK - UNNAMED TRIBUTARY	3	3		3																				
OHIO TRIBUTARIES	05140104140080	CRAWFORD CO	INN0484_T1007	WHISKEY RUN - UNNAMED TRIBUTARY	3	3		3																				
OHIO TRIBUTARIES	05140104140080	CRAWFORD CO	INN0484_T1008	WHISKEY RUN - UNNAMED TRIBUTARY	3	3		3																				
OHIO TRIBUTARIES	051401040804	CRAWFORD CO	INN0484_T1009	WHISKEY RUN - UNNAMED TRIBUTARY	3	3		3																				
OHIO TRIBUTARIES	051401040805	HARRISON CO	INN0485_02	BLUE RIVER	5A	3		2						5A														
OHIO TRIBUTARIES	051401040805	HARRISON CO	INN0485_03	BLUE RIVER	5A	3		2						5A														

BASIN	HYDROLOGIC UNIT CODE	COUNTY	AUID	WATER_NAME	RECREATIONAL USE	FISHABLE USE	PUBLIC WATER SUPPLY	AQUATIC LIFE USE	ALGAE	AMMONIA	CHLORIDE	DIOXIN (WATER)	DISSOLVED OXYGEN	E. COLI	FREE CYANIDE	IMPAIRED BIOTIC COMMUNITIES	NUTRIENTS	OIL AND GREASE	PCBS (FISH TISSUE)	PCBS (WATER)	PESTICIDES	PH	PHOSPHORUS	SILTATION	SULFATE	TASTE AND ODOR	TOTAL MERCURY (FISH TISSUE)	TOTAL MERCURY (WATER)
OHIO TRIBUTARIES	051401040805	HARRISON CO	INN0485_04	BLUE RIVER	5A	3		2						5A														
OHIO TRIBUTARIES	051401040805	HARRISON CO	INN0485_05	BLUE RIVER	5A	3		2						5A														
OHIO TRIBUTARIES	051401040805	HARRISON CO	INN0485_06	BLUE RIVER	5A	3		2						5A														
OHIO TRIBUTARIES	051401040805	HARRISON CO	INN0485_07	BLUE RIVER	5A	3		2						5A														
OHIO TRIBUTARIES	051401040805	HARRISON CO	INN0485_08	BLUE RIVER	5A	3		2						5A														
OHIO TRIBUTARIES	051401040805	HARRISON CO	INN0485_09	BLUE RIVER	5A	3		2						5A														
OHIO TRIBUTARIES	051401040805	HARRISON CO	INN0485_10	BLUE RIVER	5A	3		2						5A														
OHIO TRIBUTARIES	051401040805	HARRISON CO	INN0485_T1002	BLUE RIVER - UNNAMED TRIBUTARY	3	3		3																				
OHIO TRIBUTARIES	051401040805	HARRISON CO	INN0485_T1003	BLUE RIVER - UNNAMED TRIBUTARY	3	3		3																				
OHIO TRIBUTARIES	051401040805	HARRISON CO	INN0485_T1003A	BLUE RIVER - UNNAMED TRIBUTARY	3	3		3																				
OHIO TRIBUTARIES	051401040805	HARRISON CO	INN0485_T1004A	BALDY CREEK	3	3		3																				
OHIO TRIBUTARIES	051401040805	HARRISON CO	INN0485_T1005A	BLUE RIVER - UNNAMED TRIBUTARY	3	3		3																				
OHIO TRIBUTARIES	051401040805	HARRISON CO	INN0485_T1006A	BLUE RIVER - UNNAMED TRIBUTARY	3	3		3																				
OHIO TRIBUTARIES	051401040805	HARRISON CO	INN0485_T1007A	BLUE RIVER - UNNAMED TRIBUTARY	3	3		3																				
OHIO TRIBUTARIES	051401040805	HARRISON CO	INN0485_T1008A	BLUE RIVER - UNNAMED TRIBUTARY	3	3		3																				
OHIO TRIBUTARIES	051401040901	HARRISON CO	INN0491_02	BLUE RIVER	5A	3		3						5A														
OHIO TRIBUTARIES	051401040901	HARRISON CO	INN0491_03	BLUE RIVER	5A	3		3						5A														
OHIO TRIBUTARIES	051401040901	HARRISON CO	INN0491_T1002	BLUE RIVER - UNNAMED TRIBUTARY	3	3		3																				
OHIO TRIBUTARIES	05140104150010	HARRISON CO	INN0491_T1003	BLUE RIVER - UNNAMED TRIBUTARY	3	3		3																				
OHIO TRIBUTARIES	051401040901	HARRISON CO	INN0491_T1003A	BLUE RIVER - UNNAMED TRIBUTARY (SINKING STREAM)	3	3		3																				
OHIO TRIBUTARIES	051401040901	HARRISON CO	INN0491_T1003B	BLUE RIVER - UNNAMED TRIBUTARY (SINKING STREAM)	3	3		3																				
OHIO TRIBUTARIES	051401040901	HARRISON CO	INN0491_T1003C	BLUE RIVER - UNNAMED TRIBUTARY (SINKING STREAM)	3	3		3																				
OHIO TRIBUTARIES	051401040901	HARRISON CO	INN0491_T1003D	BLUE RIVER - UNNAMED TRIBUTARY (SINKING STREAM)	3	3		3																				
OHIO TRIBUTARIES	051401040901	HARRISON CO	INN0491_T1003E	BLUE RIVER - UNNAMED TRIBUTARY (SINKING STREAM)	3	3		3																				
OHIO TRIBUTARIES	051401040901	HARRISON CO	INN0491_T1003F	BLUE RIVER - UNNAMED TRIBUTARY (SINKING STREAM)	3	3		3																				
OHIO TRIBUTARIES	051401040901	HARRISON CO	INN0491_T1003G	BLUE RIVER - UNNAMED TRIBUTARY (SINKING STREAM)	3	3		3																				
OHIO TRIBUTARIES	051401040901	HARRISON CO	INN0491_T1003H	BLUE RIVER - UNNAMED TRIBUTARY (SINKING STREAM)	3	3		3																				
OHIO TRIBUTARIES	051401040901	HARRISON CO	INN0491_T1003I	BLUE RIVER - UNNAMED TRIBUTARY (SINKING STREAM)	3	3		3																				
OHIO TRIBUTARIES	051401040901	HARRISON CO	INN0491_T1003J	BLUE RIVER - UNNAMED TRIBUTARY (SINKING STREAM)	3	3		3																				
OHIO TRIBUTARIES	051401040901	HARRISON CO	INN0491_T1003K	BLUE RIVER - UNNAMED TRIBUTARY (SINKING STREAM)	3	3		3																				
OHIO TRIBUTARIES	051401040901	HARRISON CO	INN0491_T1003L	BLUE RIVER - UNNAMED TRIBUTARY (SINKING STREAM)	3	3		3																				
OHIO TRIBUTARIES	051401040901	HARRISON CO	INN0491_T1003M	BLUE RIVER - UNNAMED TRIBUTARY (SINKING STREAM)	3	3		3																				
OHIO TRIBUTARIES	051401040901	HARRISON CO	INN0491_T1003N	BLUE RIVER - UNNAMED TRIBUTARY (SINKING STREAM)	3	3		3																				
OHIO TRIBUTARIES	051401040901	HARRISON CO	INN0491_T1004	SLICK RUN	3	3		3																				
OHIO TRIBUTARIES	051401040901	CRAWFORD CO	INN0491_T1005	SLICK RUN	3	3		3																				
OHIO TRIBUTARIES	051401040901	CRAWFORD CO	INN0491_T1006	SLICK RUN	3	3		3																				

BASIN	HYDROLOGIC UNIT CODE	COUNTY	AUID	WATER_NAME	RECREATIONAL USE	FISHABLE USE	PUBLIC WATER SUPPLY	AQUATIC LIFE USE	ALGAE	AMMONIA	CHLORIDE	DIOXIN (WATER)	DISSOLVED OXYGEN	E. COLI	FREE CYANIDE	IMPAIRED BIOTIC COMMUNITIES	NUTRIENTS	OIL AND GREASE	PCBS (FISH TISSUE)	PCBS (WATER)	PESTICIDES	PH	PHOSPHORUS	SILTATION	SULFATE	TASTE AND ODOR	TOTAL MERCURY (FISH TISSUE)	TOTAL MERCURY (WATER)
OHIO TRIBUTARIES	051401040901	CRAWFORD CO	INN0491_T1007	SLICK RUN	3	3		3																				
OHIO TRIBUTARIES	051401040901	CRAWFORD CO	INN0491_T1008	SLICK RUN - UNNAMED TRIBUTARY	3	3		3																				
OHIO TRIBUTARIES	051401040901	CRAWFORD CO	INN0491_T1009	SLICK RUN - UNNAMED TRIBUTARY	3	3		3																				
OHIO TRIBUTARIES	051401040901	CRAWFORD CO	INN0491_T1010	SLICK RUN - UNNAMED TRIBUTARY	3	3		3																				
OHIO TRIBUTARIES	051401040901	CRAWFORD CO	INN0491_T1011	SLICK RUN - UNNAMED TRIBUTARY	3	3		3																				
OHIO TRIBUTARIES	051401040901	CRAWFORD CO	INN0491_T1012	SLICK RUN - UNNAMED TRIBUTARY	3	3		3																				
OHIO TRIBUTARIES	051401040901	CRAWFORD CO	INN0491_T1013	SLICK RUN - UNNAMED TRIBUTARY	3	3		3																				
OHIO TRIBUTARIES	051401040901	CRAWFORD CO	INN0491_T1014	SLICK RUN - UNNAMED TRIBUTARY	3	3		3																				
OHIO TRIBUTARIES	051401040901	CRAWFORD CO	INN0491_T1015	SLICK RUN - UNNAMED TRIBUTARY	3	3		3																				
OHIO TRIBUTARIES	051401040901	CRAWFORD CO	INN0491_T1016	SLICK RUN - UNNAMED TRIBUTARY	3	3		3																				
OHIO TRIBUTARIES	051401040901	CRAWFORD CO	INN0491_T1017	SLICK RUN - UNNAMED TRIBUTARY	3	3		3																				
OHIO TRIBUTARIES	051401040901	CRAWFORD CO	INN0491_T1018	SLICK RUN - UNNAMED TRIBUTARY	3	3		3																				
OHIO TRIBUTARIES	051401040901	CRAWFORD CO	INN0491_T1019	SLICK RUN - UNNAMED TRIBUTARY	3	3		3																				
OHIO TRIBUTARIES	051401040902	HARRISON CO	INN0492_01	HARRISON SPRING	3	3		3																				
OHIO TRIBUTARIES	051401040902	HARRISON CO	INN0492_T1001A	RAMSKY KARST AREA - UNNAMED SINKING STREAM	3	3		3																				
OHIO TRIBUTARIES	051401040902	HARRISON CO	INN0492_T1002A	RAMSKY KARST AREA - UNNAMED SINKING STREAM	3	3		3																				
OHIO TRIBUTARIES	051401040902	HARRISON CO	INN0492_T1003A	RAMSKY KARST AREA - UNNAMED SINKING STREAM	3	3		3																				
OHIO TRIBUTARIES	051401040902	HARRISON CO	INN0492_T1003B	RAMSKY KARST AREA - UNNAMED SINKING STREAM	3	3		3																				
OHIO TRIBUTARIES	051401040902	HARRISON CO	INN0492_T1004A	RAMSKY KARST AREA - UNNAMED SINKING STREAM	3	3		3																				
OHIO TRIBUTARIES	051401040902	HARRISON CO	INN0492_T1005A	RAMSKY KARST AREA - UNNAMED SINKING STREAM	3	3		3																				
OHIO TRIBUTARIES	051401040902	HARRISON CO	INN0492_T1006A	RAMSKY KARST AREA - UNNAMED SINKING STREAM	3	3		3																				
OHIO TRIBUTARIES	051401040903	HARRISON CO	INN0493_01	BLUE RIVER	5A	2		2						5A														
OHIO TRIBUTARIES	051401040903	HARRISON CO	INN0493_02	BLUE RIVER	5A	2		2						5A														
OHIO TRIBUTARIES	051401040903	HARRISON CO	INN0493_03	BLUE RIVER	5A	2		2						5A			5A											
OHIO TRIBUTARIES	051401040903	HARRISON CO	INN0493_04	BLUE RIVER	5A	2		2						5A			5A											
OHIO TRIBUTARIES	051401040903	HARRISON CO	INN0493_05	BLUE RIVER	5A	2		2						5A			5A											
OHIO TRIBUTARIES	051401040903	HARRISON CO	INN0493_T1001	BLUE RIVER - UNNAMED TRIBUTARY	3	3		3																				
OHIO TRIBUTARIES	051401040903	HARRISON CO	INN0493_T1002	BLUE RIVER - UNNAMED TRIBUTARY	3	3		3																				
OHIO TRIBUTARIES	051401040903	HARRISON CO	INN0493_T1004	BLUE RIVER - UNNAMED TRIBUTARY	3	3		3																				
OHIO TRIBUTARIES	051401040903	HARRISON CO	INN0493_T1005	BLUE RIVER - UNNAMED TRIBUTARY	3	3		3																				
OHIO TRIBUTARIES	051401040903	HARRISON CO	INN0493_T1006	BLUE RIVER - UNNAMED TRIBUTARY	3	3		3																				
OHIO TRIBUTARIES	051401040903	HARRISON CO	INN0493_T1007A	BLUE RIVER - UNNAMED TRIBUTARY (SINKING STREAM)	3	3		3																				
OHIO TRIBUTARIES	051401040903	HARRISON CO	INN0493_T1008A	BLUE RIVER - UNNAMED TRIBUTARY (SINKING STREAM)	3	3		3																				
OHIO TRIBUTARIES	051401040903	HARRISON CO	INN0493_T1009	BLUE RIVER - UNNAMED TRIBUTARY	3	3		3																				
OHIO TRIBUTARIES	051401040904	CRAWFORD CO	INN0494_01	DRY RUN	3	3		3																				
OHIO TRIBUTARIES	051401040904	CRAWFORD CO	INN0494_02	DRY RUN	3	3		3																				

BASIN	HYDROLOGIC UNIT CODE	COUNTY	AUID	WATER_NAME	RECREATIONAL USE	FISHABLE USE	PUBLIC WATER SUPPLY	AQUATIC LIFE USE	ALGAE	AMMONIA	CHLORIDE	DIOXIN (WATER)	DISSOLVED OXYGEN	E. COLI	FREE CYANIDE	IMPAIRED BIOTIC COMMUNITIES	NUTRIENTS	OIL AND GREASE	PCBS (FISH TISSUE)	PCBS (WATER)	PESTICIDES	PH	PHOSPHORUS	SILTATION	SULFATE	TASTE AND ODOR	TOTAL MERCURY (FISH TISSUE)	TOTAL MERCURY (WATER)
OHIO TRIBUTARIES	051401040904	CRAWFORD CO	INN0494_03	DRY RUN	3	3		3																				
OHIO TRIBUTARIES	051401040904	CRAWFORD CO	INN0494_T1001	DRY RUN - UNNAMED TRIBUTARY	3	3		3																				
OHIO TRIBUTARIES	051401040904	CRAWFORD CO	INN0494_T1002	DRY RUN - UNNAMED TRIBUTARY	3	3		3																				
OHIO TRIBUTARIES	051401040904	CRAWFORD CO	INN0494_T1003	DRY RUN - UNNAMED TRIBUTARY	3	3		3																				
OHIO TRIBUTARIES	051401040904	CRAWFORD CO	INN0494_T1004	JORDAN CREEK	3	3		3																				
OHIO TRIBUTARIES	051401040904	CRAWFORD CO	INN0494_T1005	BLUE RIVER - UNNAMED TRIBUTARY	3	3		3																				
OHIO TRIBUTARIES	051401040904	CRAWFORD CO	INN0494_T1006	TEXAS CREEK	3	3		3																				
OHIO TRIBUTARIES	051401040904	CRAWFORD CO	INN0494_T1007	BLUE RIVER - UNNAMED TRIBUTARY	3	3		3																				
OHIO TRIBUTARIES	051401040905	HARRISON CO	INN0495_01	BLUE RIVER	5A	3		2						5A														
OHIO TRIBUTARIES	051401040905	HARRISON CO	INN0495_01	BLUE RIVER	3	5B		2											5B									
OHIO TRIBUTARIES	051401040905	HARRISON CO	INN0495_02	BLUE RIVER	5A	3		2						5A														
OHIO TRIBUTARIES	051401040905	HARRISON CO	INN0495_02	BLUE RIVER	2	5B		2											5B									
OHIO TRIBUTARIES	051401040905	HARRISON CO	INN0495_03	BLUE RIVER	5A	3		2						5A														
OHIO TRIBUTARIES	051401040905	HARRISON CO	INN0495_03	BLUE RIVER	2	5B		2											5B									
OHIO TRIBUTARIES	05140104150070	HARRISON CO	INN0495_04	BLUE RIVER	3	5B		3											5B									
OHIO TRIBUTARIES	05140104150070	HARRISON CO	INN0495_04	BLUE RIVER	5A	3		5A						5A		5A												
OHIO TRIBUTARIES	051401040905	HARRISON CO	INN0495_T1001	HICKMAN BRANCH	3	3		3																				
OHIO TRIBUTARIES	051401040905	HARRISON CO	INN0495_T1002	HICKMAN BRANCH	3	3		3																				
OHIO TRIBUTARIES	051401040905	HARRISON CO	INN0495_T1003A	HICKMAN BRANCH	3	3		3																				
OHIO TRIBUTARIES	051401040905	HARRISON CO	INN0495_T1003B	HICKMAN BRANCH	3	3		3																				
OHIO TRIBUTARIES	051401040905	HARRISON CO	INN0495_T1004	ROCK CREEK	3	3		3																				
OHIO TRIBUTARIES	051401040905	HARRISON CO	INN0495_T1004A	ROCK CREEK	3	3		3																				
OHIO TRIBUTARIES	051401040905	HARRISON CO	INN0495_T1005	BLUE RIVER - UNNAMED TRIBUTARY	3	3		3																				
OHIO TRIBUTARIES	051401040905	HARRISON CO	INN0495_T1006	SHARPE CREEK	3	3		3																				
OHIO TRIBUTARIES	051401040905	HARRISON CO	INN0495_T1007	BLUE RIVER - UNNAMED TRIBUTARY	3	3		3																				
OHIO TRIBUTARIES	05140104070010	HARRISON CO	INN04A2_01	LICK RUN	3	3		3																				
OHIO TRIBUTARIES	05140104070010	HARRISON CO	INN04A2_T1001A	OHIO RIVER - UNNAMED SPRING	3	3		3																				
OHIO TRIBUTARIES	05140104070010	HARRISON CO	INN04A2_T1002A	OHIO RIVER - UNNAMED TRIBUTARY	3	3		3																				
OHIO TRIBUTARIES	05140104070010	HARRISON CO	INN04A2_T1003A	OHIO RIVER - UNNAMED TRIBUTARY	3	3		3																				
OHIO TRIBUTARIES	05140104070010	HARRISON CO	INN04A2_T1004A	OHIO RIVER - UNNAMED TRIBUTARY	3	3		3																				
OHIO TRIBUTARIES	05140104070010	HARRISON CO	INN04A2_T1005A	OHIO RIVER - UNNAMED TRIBUTARY	3	3		3																				
OHIO TRIBUTARIES	05140104070010	HARRISON CO	INN04A2_T1005B	OHIO RIVER - UNNAMED TRIBUTARY	3	3		3																				
OHIO TRIBUTARIES	05140104070010	HARRISON CO	INN04A2_T1006	OHIO RIVER - UNNAMED TRIBUTARY	3	3		3																				
OHIO TRIBUTARIES	05140104070020	HARRISON CO	INN04A2_T1007	OHIO RIVER - UNNAMED TRIBUTARY	3	3		3																				
OHIO TRIBUTARIES	05140104070020	HARRISON CO	INN04A2_T1008	OHIO RIVER - UNNAMED TRIBUTARY	3	3		3																				
OHIO TRIBUTARIES	05140104070020	HARRISON CO	INN04A2_T1009	OHIO RIVER - UNNAMED TRIBUTARY	3	3		3																				

BASIN	HYDROLOGIC UNIT CODE	COUNTY	AUID	WATER_NAME	RECREATIONAL USE	FISHABLE USE	PUBLIC WATER SUPPLY	AQUATIC LIFE USE	ALGAE	AMMONIA	CHLORIDE	DIOXIN (WATER)	DISSOLVED OXYGEN	E. COLI	FREE CYANIDE	IMPAIRED BIOTIC COMMUNITIES	NUTRIENTS	OIL AND GREASE	PCBS (FISH TISSUE)	PCBS (WATER)	PESTICIDES	PH	PHOSPHORUS	SILTATION	SULFATE	TASTE AND ODOR	TOTAL MERCURY (FISH TISSUE)	TOTAL MERCURY (WATER)
OHIO TRIBUTARIES	05140104070020	HARRISON CO	INN04A2_T1010	OHIO RIVER - UNNAMED TRIBUTARY	3	3		3																				
OHIO TRIBUTARIES	05140104070020	HARRISON CO	INN04A2_T1011A	OHIO RIVER - UNNAMED TRIBUTARY	3	3		3																				
OHIO TRIBUTARIES	05140104100020	HARRISON CO	INN04A4_01	POTATO RUN	3	3		3																				
OHIO TRIBUTARIES	05140104100020	HARRISON CO	INN04A4_02	POTATO RUN	3	3		3																				
OHIO TRIBUTARIES	05140104100020	HARRISON CO	INN04A4_T1001A	OHIO RIVER - UNNAMED TRIBUTARY	3	3		3																				
OHIO TRIBUTARIES	051401041004	HARRISON CO	INN04A4_T1002A	OHIO RIVER - UNNAMED TRIBUTARY	3	3		3																				
OHIO TRIBUTARIES	05140104100020	HARRISON CO	INN04A4_T1003A	OHIO RIVER - UNNAMED TRIBUTARY	3	3		3																				
OHIO TRIBUTARIES	05140104100020	HARRISON CO	INN04A4_T1004A	OHIO RIVER - UNNAMED TRIBUTARY	3	3		3																				
OHIO TRIBUTARIES	05140104100020	HARRISON CO	INN04A4_T1005A	OHIO RIVER - UNNAMED TRIBUTARY	3	3		3																				
OHIO TRIBUTARIES	05140104100020	HARRISON CO	INN04A4_T1006A	OHIO RIVER - UNNAMED TRIBUTARY	3	3		3																				
OHIO TRIBUTARIES	05140104100020	HARRISON CO	INN04A4_T1007A	OHIO RIVER - UNNAMED TRIBUTARY	3	3		3																				
OHIO TRIBUTARIES	05140104100020	HARRISON CO	INN04A4_T1008A	OHIO RIVER - UNNAMED TRIBUTARY	3	3		3																				
OHIO TRIBUTARIES	05140104100020	HARRISON CO	INN04A4_T1009A	OHIO RIVER - UNNAMED TRIBUTARY	3	3		3																				
OHIO TRIBUTARIES	051401041101	CRAWFORD CO	INN04B1_01	CAMP FORK CREEK	5A	3		3						5A														
OHIO TRIBUTARIES	051401041101	CRAWFORD CO	INN04B1_02	CAMP FORK CREEK	5A	3		5A					5A	5A														
OHIO TRIBUTARIES	051401041101	CRAWFORD CO	INN04B1_02A	CAMP FORK CREEK	3	3		3																				
OHIO TRIBUTARIES	051401041101	CRAWFORD CO	INN04B1_T1001	CAMP FORK CREEK - UNNAMED TRIBUTARY	3	3		3																				
OHIO TRIBUTARIES	051401041101	CRAWFORD CO	INN04B1_T1001	CAMP FORK CREEK - UNNAMED TRIBUTARY	3	3		3																				
OHIO TRIBUTARIES	051401041101	CRAWFORD CO	INN04B1_T1002	CAMP FORK CREEK - UNNAMED TRIBUTARY	3	3		3																				
OHIO TRIBUTARIES	051401041101	CRAWFORD CO	INN04B1_T1003	BIRD HOLLOW CREEK	3	3		3																				
OHIO TRIBUTARIES	051401041101	CRAWFORD CO	INN04B1_T1004	BIRD HOLLOW CREEK	3	3		3																				
OHIO TRIBUTARIES	051401041101	CRAWFORD CO	INN04B1_T1005	BIRD HOLLOW CREEK	3	3		3																				
OHIO TRIBUTARIES	051401041101	CRAWFORD CO	INN04B1_T1006	BIRD HOLLOW CREEK	3	3		3																				
OHIO TRIBUTARIES	051401041101	CRAWFORD CO	INN04B1_T1007	DOG CREEK	3	3		3																				
OHIO TRIBUTARIES	051401041101	CRAWFORD CO	INN04B1_T1010	BROWNSTOWN CREEK	3	3		3																				
OHIO TRIBUTARIES	051401041102	CRAWFORD CO	INN04B2_01	OTTER CREEK	3	3		2																				
OHIO TRIBUTARIES	051401041102	CRAWFORD CO	INN04B2_02	OTTER CREEK	3	3		2																				
OHIO TRIBUTARIES	051401041102	CRAWFORD CO	INN04B2_03	OTTER CREEK	3	3		2																				
OHIO TRIBUTARIES	051401041102	CRAWFORD CO	INN04B2_04	OTTER CREEK	3	3		2																				
OHIO TRIBUTARIES	051401041102	CRAWFORD CO	INN04B2_T1001	OTTER CREEK - UNNAMED TRIBUTARY	3	3		3																				
OHIO TRIBUTARIES	051401041102	CRAWFORD CO	INN04B2_T1002	OTTER CREEK - UNNAMED TRIBUTARY	3	3		3																				
OHIO TRIBUTARIES	051401041102	CRAWFORD CO	INN04B2_T1003A	OTTER CREEK - UNNAMED TRIBUTARY	3	3		3																				
OHIO TRIBUTARIES	051401041102	CRAWFORD CO	INN04B2_T1004	OTTER CREEK	3	3		3																				
OHIO TRIBUTARIES	051401041102	CRAWFORD CO	INN04B2_T1005	OTTER CREEK - UNNAMED TRIBUTARY	3	3		5A								5A												
OHIO TRIBUTARIES	051401041103	CRAWFORD CO	INN04B3_01	BOGARD CREEK	3	3		3																				
OHIO TRIBUTARIES	051401041103	CRAWFORD CO	INN04B3_02	BOGARD CREEK	3	3		3																				
OHIO TRIBUTARIES	051401041103	CRAWFORD CO	INN04B3_03	BOGARD CREEK	3	3		3																				

BASIN	HYDROLOGIC UNIT CODE	COUNTY	AUID	WATER_NAME	RECREATIONAL USE	FISHABLE USE	PUBLIC WATER SUPPLY	AQUATIC LIFE USE	ALGAE	AMMONIA	CHLORIDE	DIOXIN (WATER)	DISSOLVED OXYGEN	E. COLI	FREE CYANIDE	IMPAIRED BIOTIC COMMUNITIES	NUTRIENTS	OIL AND GREASE	PCBS (FISH TISSUE)	PCBS (WATER)	PESTICIDES	PH	PHOSPHORUS	SILTATION	SULFATE	TASTE AND ODOR	TOTAL MERCURY (FISH TISSUE)	TOTAL MERCURY (WATER)
OHIO TRIBUTARIES	051401041102	CRAWFORD CO	INN04B3_T1001	BOGARD CREEK - UNNAMED TRIBUTARY	3	3		3																				
OHIO TRIBUTARIES	051401041102	CRAWFORD CO	INN04B3_T1002	BOGARD CREEK - UNNAMED TRIBUTARY	3	3		3																				
OHIO TRIBUTARIES	051401041103	CRAWFORD CO	INN04B3_T1003	BOGARD CREEK - UNNAMED TRIBUTARY	3	3		3																				
OHIO TRIBUTARIES	051401041103	CRAWFORD CO	INN04B3_T1004	BRUSHY FORK	3	3		2																				
OHIO TRIBUTARIES	051401041102	CRAWFORD CO	INN04B3_T1004A	BRUSHY CREEK	3	3		3																				
OHIO TRIBUTARIES	051401041102	CRAWFORD CO	INN04B3_T1004B	BRUSHY CREEK - UNNAMED TRIBUTARY	3	3		3																				
OHIO TRIBUTARIES	051401041102	CRAWFORD CO	INN04B3_T1004C	BRUSHY CREEK - UNNAMED INLET TO ENGLISH RESERVOIR	3	3		3																				
OHIO TRIBUTARIES	051401041102	CRAWFORD CO	INN04B3_T1004D	BRUSHY CREEK - UNNAMED INLET TO ENGLISH RESERVOIR	3	3		3																				
OHIO TRIBUTARIES	051401041102	CRAWFORD CO	INN04B3_T1005	BRUSHY CREEK - UNNAMED TRIBUTARY	3	3		3																				
OHIO TRIBUTARIES	051401041102	CRAWFORD CO	INN04B3_T1006	BRUSHY CREEK - UNNAMED TRIBUTARY	3	3		3																				
OHIO TRIBUTARIES	051401041102	CRAWFORD CO	INN04B3_T1007	BRUSHY CREEK - UNNAMED TRIBUTARY	3	3		3																				
OHIO TRIBUTARIES	051401041102	CRAWFORD CO	INN04B3_T1008	BRUSHY CREEK - UNNAMED TRIBUTARY	3	3		3																				
OHIO TRIBUTARIES	051401041102	CRAWFORD CO	INN04B3_T1009	BOGARD CREEK - UNNAMED TRIBUTARY	3	3		3																				
OHIO TRIBUTARIES	051401041104	CRAWFORD CO	INN04B4_01	STINKING FORK	3	3		3																				
OHIO TRIBUTARIES	051401041104	CRAWFORD CO	INN04B4_02	STINKING FORK	3	3		3																				
OHIO TRIBUTARIES	05140104180100	PERRY CO	INN04B4_03	STINKING FORK	3	3		3																				
OHIO TRIBUTARIES	05140104180100	CRAWFORD CO	INN04B4_T1001	STINKING FORK - UNNAMED TRIBUTARY	3	3		3																				
OHIO TRIBUTARIES	05140104180100	CRAWFORD CO	INN04B4_T1001A	STINKING FORK - UNNAMED TRIBUTARY	3	3		3																				
OHIO TRIBUTARIES	05140104180100	CRAWFORD CO	INN04B4_T1002	RUSSELL BRANCH	3	3		3																				
OHIO TRIBUTARIES	051401041104	CRAWFORD CO	INN04B4_T1003	REASOR BRANCH	3	3		3																				
OHIO TRIBUTARIES	05140104180100	CRAWFORD CO	INN04B4_T1004	POTTS CREEK	3	3		3																				
OHIO TRIBUTARIES	05140104180100	PERRY CO	INN04B4_T1005	STINKING FORK - UNNAMED TRIBUTARY	3	3		3																				
OHIO TRIBUTARIES	05140104180100	CRAWFORD CO	INN04B4_T1006	STINKING FORK - UNNAMED TRIBUTARY	3	3		3																				
OHIO TRIBUTARIES	05140104180100	CRAWFORD CO	INN04B4_T1007	STINKING FORK - UNNAMED TRIBUTARY	3	3		3																				
OHIO TRIBUTARIES	05140104180100	CRAWFORD CO	INN04B4_T1008	STINKING FORK - UNNAMED TRIBUTARY	3	3		3																				
OHIO TRIBUTARIES	051401041105	CRAWFORD CO	INN04B5_01	LITTLE BLUE RIVER	5A	3		2						5A														
OHIO TRIBUTARIES	051401041105	CRAWFORD CO	INN04B5_02	LITTLE BLUE RIVER	5A	3		2						5A														
OHIO TRIBUTARIES	051401041105	CRAWFORD CO	INN04B5_03	LITTLE BLUE RIVER	5A	3		2						5A														
OHIO TRIBUTARIES	051401041105	CRAWFORD CO	INN04B5_04	LITTLE BLUE RIVER	5A	3		2						5A														
OHIO TRIBUTARIES	051401041105	CRAWFORD CO	INN04B5_05	LITTLE BLUE RIVER	5A	3		2						5A														
OHIO TRIBUTARIES	051401041105	CRAWFORD CO	INN04B5_06	LITTLE BLUE RIVER	5A	3		2						5A														
OHIO TRIBUTARIES	051401041105	CRAWFORD CO	INN04B5_07	LITTLE BLUE RIVER	3	3		3																				
OHIO TRIBUTARIES	051401041105	CRAWFORD CO	INN04B5_08	LITTLE BLUE RIVER	3	3		3																				
OHIO TRIBUTARIES	051401041105	CRAWFORD CO	INN04B5_09	LITTLE BLUE RIVER	3	3		3																				
OHIO TRIBUTARIES	051401041105	CRAWFORD CO	INN04B5_10	LITTLE BLUE RIVER	3	3		3																				
OHIO TRIBUTARIES	051401041105	CRAWFORD CO	INN04B5_11	LITTLE BLUE RIVER	3	3		3																				

BASIN	HYDROLOGIC UNIT CODE	COUNTY	AUID	WATER_NAME	RECREATIONAL USE	FISHABLE USE	PUBLIC WATER SUPPLY	AQUATIC LIFE USE	ALGAE	AMMONIA	CHLORIDE	DIOXIN (WATER)	DISSOLVED OXYGEN	E. COLI	FREE CYANIDE	IMPAIRED BIOTIC COMMUNITIES	NUTRIENTS	OIL AND GREASE	PCBS (FISH TISSUE)	PCBS (WATER)	PESTICIDES	PH	PHOSPHORUS	SILTATION	SULFATE	TASTE AND ODOR	TOTAL MERCURY (FISH TISSUE)	TOTAL MERCURY (WATER)
OHIO TRIBUTARIES	051401041105	CRAWFORD CO	INN04B5_12	LITTLE BLUE RIVER	3	3		3																				
OHIO TRIBUTARIES	051401041105	CRAWFORD CO	INN04B5_T1001	LITTLE BLUE RIVER (OXBOW)	3	3		3																				
OHIO TRIBUTARIES	051401041105	CRAWFORD CO	INN04B5_T1002	LITTLE BLUE RIVER - UNNAMED TRIBUTARY	3	3		3																				
OHIO TRIBUTARIES	051401041105	CRAWFORD CO	INN04B5_T1003	LITTLE BLUE RIVER - UNNAMED TRIBUTARY	3	3		3																				
OHIO TRIBUTARIES	051401041105	CRAWFORD CO	INN04B5_T1004	LITTLE BLUE RIVER - UNNAMED TRIBUTARY	3	3		3																				
OHIO TRIBUTARIES	051401041105	CRAWFORD CO	INN04B5_T1005	LITTLE BLUE RIVER - UNNAMED TRIBUTARY	3	3		3																				
OHIO TRIBUTARIES	051401041105	CRAWFORD CO	INN04B5_T1006	LITTLE BLUE RIVER - UNNAMED TRIBUTARY	3	3		3																				
OHIO TRIBUTARIES	051401041105	CRAWFORD CO	INN04B5_T1007	LITTLE BLUE RIVER - UNNAMED TRIBUTARY	3	3		3																				
OHIO TRIBUTARIES	051401041105	CRAWFORD CO	INN04B5_T1008	LITTLE BLUE RIVER - UNNAMED TRIBUTARY	3	3		3																				
OHIO TRIBUTARIES	051401041105	CRAWFORD CO	INN04B5_T1009	LITTLE BLUE RIVER - UNNAMED TRIBUTARY	3	3		3																				
OHIO TRIBUTARIES	051401041105	CRAWFORD CO	INN04B5_T1010	LITTLE BLUE RIVER - UNNAMED TRIBUTARY	3	3		3																				
OHIO TRIBUTARIES	051401041105	CRAWFORD CO	INN04B5_T1010A	LITTLE BLUE RIVER - UNNAMED TRIBUTARY	3	3		3																				
OHIO TRIBUTARIES	051401041105	CRAWFORD CO	INN04B5_T1011	LITTLE BLUE RIVER - UNNAMED TRIBUTARY	3	3		3																				
OHIO TRIBUTARIES	051401041105	CRAWFORD CO	INN04B5_T1012	LITTLE BLUE RIVER - UNNAMED TRIBUTARY	3	3		3																				
OHIO TRIBUTARIES	051401041105	CRAWFORD CO	INN04B5_T1013	LITTLE BLUE RIVER - UNNAMED TRIBUTARY	3	3		3																				
OHIO TRIBUTARIES	051401041106	CRAWFORD CO	INN04B6_01	TURKEY FORK	2	3		3																				
OHIO TRIBUTARIES	051401041106	CRAWFORD CO	INN04B6_02	TURKEY FORK	2	3		3																				
OHIO TRIBUTARIES	051401041106	CRAWFORD CO	INN04B6_03	JABY CREEK	2	3		3																				
OHIO TRIBUTARIES	051401041106	CRAWFORD CO	INN04B6_04	TURKEY FORK	2	3		3																				
OHIO TRIBUTARIES	051401041106	CRAWFORD CO	INN04B6_T1001	TURKEY CREEK - UNNAMED TRIBUTARY	3	3		3																				
OHIO TRIBUTARIES	051401041106	CRAWFORD CO	INN04B6_T1002	TURKEY CREEK - UNNAMED TRIBUTARY	3	3		3																				
OHIO TRIBUTARIES	051401041106	CRAWFORD CO	INN04B6_T1003	JABY CREEK	2	3		3																				
OHIO TRIBUTARIES	051401041106	CRAWFORD CO	INN04B6_T1004	JABY CREEK - UNNAMED TRIBUTARY	3	3		3																				
OHIO TRIBUTARIES	051401041106	CRAWFORD CO	INN04B6_T1004A	JABY CREEK - UNNAMED TRIBUTARY	3	3		3																				
OHIO TRIBUTARIES	051401041106	CRAWFORD CO	INN04B6_T1005	JABY CREEK	2	3		3																				
OHIO TRIBUTARIES	051401041106	CRAWFORD CO	INN04B6_T1006	TURKEY FORK - UNNAMED TRIBUTARY	2	3		3																				
OHIO TRIBUTARIES	051401041106	CRAWFORD CO	INN04B6_T1006A	TURKEY FORK - UNNAMED TRIBUTARY	3	3		3																				
OHIO TRIBUTARIES	051401041106	CRAWFORD CO	INN04B6_T1007	TURKEY FORK - UNNAMED TRIBUTARY	2	3		3																				
OHIO TRIBUTARIES	051401041106	CRAWFORD CO	INN04B6_T1008	LOW GAP BRANCH	2	3		3																				
OHIO TRIBUTARIES	051401041107	CRAWFORD CO	INN04B7_01	LITTLE BLUE RIVER	2	2		3																				
OHIO TRIBUTARIES	051401041107	CRAWFORD CO	INN04B7_02	LITTLE BLUE RIVER	2	5B		2											5B									
OHIO TRIBUTARIES	051401041107	CRAWFORD CO	INN04B7_03	LITTLE BLUE RIVER	2	5B		2											5B									
OHIO TRIBUTARIES	051401041107	CRAWFORD CO	INN04B7_T1001	LITTLE BLUE RIVER - UNNAMED TRIBUTARY	3	3		3																				
OHIO TRIBUTARIES	051401041107	CRAWFORD CO	INN04B7_T1002	LITTLE BLUE RIVER - UNNAMED TRIBUTARY	3	3		3																				
OHIO TRIBUTARIES	051401041107	CRAWFORD CO	INN04B7_T1003	LITTLE BLUE RIVER - UNNAMED TRIBUTARY	3	3		3																				
OHIO TRIBUTARIES	051401041107	CRAWFORD CO	INN04B7_T1004	MILL CREEK	3	3		3																				

BASIN	HYDROLOGIC UNIT CODE	COUNTY	AUID	WATER_NAME	RECREATIONAL USE	FISHABLE USE	PUBLIC WATER SUPPLY	AQUATIC LIFE USE	ALGAE	AMMONIA	CHLORIDE	DIOXIN (WATER)	DISSOLVED OXYGEN	E. COLI	FREE CYANIDE	IMPAIRED BIOTIC COMMUNITIES	NUTRIENTS	OIL AND GREASE	PCBS (FISH TISSUE)	PCBS (WATER)	PESTICIDES	PH	PHOSPHORUS	SILTATION	SULFATE	TASTE AND ODOR	TOTAL MERCURY (FISH TISSUE)	TOTAL MERCURY (WATER)
OHIO TRIBUTARIES	051401041107	CRAWFORD CO	INN04B7_T1005	MILL CREEK - UNNAMED TRIBUTARY	3	3		3																				
OHIO TRIBUTARIES	051401041107	CRAWFORD CO	INN04B7_T1006	MILL CREEK - UNNAMED TRIBUTARY	3	3		3																				
OHIO TRIBUTARIES	051401041107	CRAWFORD CO	INN04B7_T1007	MILL CREEK - UNNAMED TRIBUTARY	3	3		3																				
OHIO TRIBUTARIES	051401041107	CRAWFORD CO	INN04B7_T1008	MILL CREEK - UNNAMED TRIBUTARY	3	3		3																				
OHIO TRIBUTARIES	051401041107	CRAWFORD CO	INN04B7_T1009	MILL CREEK - UNNAMED TRIBUTARY	3	3		3																				
OHIO TRIBUTARIES	051401041107	CRAWFORD CO	INN04B7_T1010	MILL CREEK - UNNAMED TRIBUTARY	3	3		3																				
OHIO TRIBUTARIES	051401041107	CRAWFORD CO	INN04B7_T1011	LITTLE BLUE RIVER - UNNAMED TRIBUTARY	3	3		3																				
OHIO TRIBUTARIES	051401041201	PERRY CO	INN04C1_01	OIL CREEK	3	3		3																				
OHIO TRIBUTARIES	051401041201	PERRY CO	INN04C1_02	OIL CREEK	2	3		5A					5A															
OHIO TRIBUTARIES	051401041201	PERRY CO	INN04C1_T1001	EWING CREEK	3	3		3																				
OHIO TRIBUTARIES	051401041201	PERRY CO	INN04C1_T1002	SPRINKLE CREEK	3	3		3																				
OHIO TRIBUTARIES	051401041201	PERRY CO	INN04C1_T1003	JUBIN CREEK	3	3		3																				
OHIO TRIBUTARIES	051401041201	PERRY CO	INN04C1_T1004	DRY RUN	3	3		3																				
OHIO TRIBUTARIES	051401041201	PERRY CO	INN04C1_T1005	CHESTNUT FORK	3	3		3																				
OHIO TRIBUTARIES	051401041202	PERRY CO	INN04C2_01	LITTLE OIL CREEK	5A	3		5A					5A	5A														
OHIO TRIBUTARIES	051401041202	PERRY CO	INN04C2_01	LITTLE OIL CREEK	3	3		3											5B									
OHIO TRIBUTARIES	051401041202	PERRY CO	INN04C2_02	LITTLE OIL CREEK	5A	3		5A					5A	5A														
OHIO TRIBUTARIES	051401041202	PERRY CO	INN04C2_02	LITTLE OIL CREEK	3	3		3											5B									
OHIO TRIBUTARIES	051401041202	PERRY CO	INN04C2_T1002	LITTLE OIL CREEK - UNNAMED TRIBUTARY	3	3		3																				
OHIO TRIBUTARIES	051401041202	PERRY CO	INN04C2_T1003	LITTLE OIL CREEK - UNNAMED TRIBUTARY	3	3		3																				
OHIO TRIBUTARIES	051401041202	PERRY CO	INN04C2_T1004	BEAR CREEK	3	3		3																				
OHIO TRIBUTARIES	051401041202	PERRY CO	INN04C2_T1005	LITTLE OIL CREEK - UNNAMED TRIBUTARY	3	3		3																				
OHIO TRIBUTARIES	051401041203	PERRY CO	INN04C3_01	OIL CREEK	2	3		3																				
OHIO TRIBUTARIES	051401041203	PERRY CO	INN04C3_02	OIL CREEK	3	3		5A								5A												
OHIO TRIBUTARIES	051401041203	PERRY CO	INN04C3_03	OIL CREEK-CLOVER LICK	3	3		3																				
OHIO TRIBUTARIES	051401041203	PERRY CO	INN04C3_T1001	OIL CREEK - UNNAMED TRIBUTARY	3	3		3																				
OHIO TRIBUTARIES	051401041203	PERRY CO	INN04C3_T1002	BALD KNOB CREEK	3	3		3																				
OHIO TRIBUTARIES	051401041203	PERRY CO	INN04C3_T1003	INDIAN FORK	3	3		3																				
OHIO TRIBUTARIES	051401041203	PERRY CO	INN04C3_T1004	INDIAN FORK - UNNAMED TRIBUTARY	3	3		3																				
OHIO TRIBUTARIES	051401041203	PERRY CO	INN04C3_T1005	INDIAN FORK - UNNAMED TRIBUTARY	3	3		3																				
OHIO TRIBUTARIES	051401041203	PERRY CO	INN04C3_T1006	ASH HOUSE BRANCH	3	3		3																				
OHIO TRIBUTARIES	051401041203	PERRY CO	INN04C3_T1007	OIL CREEK - UNNAMED TRIBUTARY	3	3		3																				
OHIO TRIBUTARIES	051401041203	PERRY CO	INN04C3_T1008	WEBB BRANCH	3	3		3																				
OHIO TRIBUTARIES	051401041203	PERRY CO	INN04C3_T1009	CLOVER LICK CREEK	3	3		3																				
OHIO TRIBUTARIES	051401041203	PERRY CO	INN04C3_T1010	OIL CREEK - UNNAMED TRIBUTARY	3	3		3																				
OHIO TRIBUTARIES	05140104140010	HARRISON CO	INN04E1_T1040	BLUE RIVER	3	3		3																				

BASIN	HYDROLOGIC UNIT CODE	COUNTY	AUID	WATER_NAME	RECREATIONAL USE	FISHABLE USE	PUBLIC WATER SUPPLY	AQUATIC LIFE USE	ALGAE	AMMONIA	CHLORIDE	DIOXIN (WATER)	DISSOLVED OXYGEN	E. COLI	FREE CYANIDE	IMPAIRED BIOTIC COMMUNITIES	NUTRIENTS	OIL AND GREASE	PCBS (FISH TISSUE)	PCBS (WATER)	PESTICIDES	PH	PHOSPHORUS	SILTATION	SULFATE	TASTE AND ODOR	TOTAL MERCURY (FISH TISSUE)	TOTAL MERCURY (WATER)
OHIO TRIBUTARIES	051401041203	CRAWFORD CO	INN04E3_T1001A	OHIO RIVER - UNNAMED TRIBUTARY	3	3		3																				
OHIO TRIBUTARIES	051401041203	CRAWFORD CO	INN04E3_T1002A	OHIO RIVER - UNNAMED TRIBUTARY	3	3		3																				
OHIO TRIBUTARIES	051401041203	CRAWFORD CO	INN04E3_T1003A	OHIO RIVER - UNNAMED TRIBUTARY	3	3		3																				
OHIO TRIBUTARIES	051401041203	CRAWFORD CO	INN04E3_T1004A	OHIO RIVER - UNNAMED TRIBUTARY	3	3		3																				
OHIO TRIBUTARIES	051401041203	CRAWFORD CO	INN04E3_T1005A	OHIO RIVER - UNNAMED TRIBUTARY	3	3		3																				
OHIO TRIBUTARIES	051401041203	PERRY CO	INN04E3_T1006A	OHIO RIVER - UNNAMED TRIBUTARY	3	3		3																				
OHIO TRIBUTARIES	051401041203	PERRY CO	INN04E3_T1007A	OHIO RIVER - UNNAMED TRIBUTARY	3	3		3																				
OHIO TRIBUTARIES	051401041203	PERRY CO	INN04E3_T1008A	OHIO RIVER - UNNAMED TRIBUTARY	3	3		3																				
OHIO TRIBUTARIES	051401041203	PERRY CO	INN04E3_T1009A	OHIO RIVER - UNNAMED TRIBUTARY	3	3		3																				
OHIO TRIBUTARIES	051401041203	PERRY CO	INN04E3_T1010A	OHIO RIVER - UNNAMED TRIBUTARY	3	3		3																				
OHIO TRIBUTARIES	051401041403	PERRY CO	INN04E3_T1011A	MILL CREEK	3	3		3																				
OHIO TRIBUTARIES	051401041203	PERRY CO	INN04E3_T1012A	KNOB CREEK	3	3		3																				
OHIO TRIBUTARIES	051401041203	PERRY CO	INN04E3_T1012B	MILL CREEK	3	3		3																				
OHIO TRIBUTARIES	051401041203	PERRY CO	INN04E3_T1013A	OHIO RIVER - UNNAMED TRIBUTARY	3	3		3																				
OHIO TRIBUTARIES	051401041203	PERRY CO	INN04E3_T1014A	LITTLE POISON CREEK	3	3		3																				
OHIO TRIBUTARIES	051401041203	PERRY CO	INN04E5_T1001A	OHIO RIVER - UNNAMED TRIBUTARY	3	3		3																				
OHIO TRIBUTARIES	051401041405	PERRY CO	INN04E5_T1002A	OHIO RIVER - UNNAMED TRIBUTARY	3	3		3																				
OHIO TRIBUTARIES	051401041405	PERRY CO	INN04E5_T1003A	OHIO RIVER - UNNAMED TRIBUTARY	3	3		3																				
OHIO TRIBUTARIES	05140104080060	FLOYD CO	INN04P1009_00	ULRICH LAKE	3	3		3																				
OHIO TRIBUTARIES	05140104080070	FLOYD CO	INN04P1010_00	BRAZILS LAKE	3	3		3																				
OHIO TRIBUTARIES	05140104050040	HARRISON CO	INN04P1011_00	FARRIS LAKE	3	3		3																				
OHIO TRIBUTARIES	05140104080060	FLOYD CO	INN04P1012_00	FLOYDS KNOBS LAKE	3	3		3																				
OHIO TRIBUTARIES	05140104080090	FLOYD CO	INN04P1013_00	GEORGETOWN LAKE	3	3		3																				
OHIO TRIBUTARIES	05140104080070	FLOYD CO	INN04P1014_00	GREENVILLE RESERVOIR	3	3		3																				
OHIO TRIBUTARIES	05140104080070	FLOYD CO	INN04P1015_00	MOUNT SAINT FRANCES LAKE	3	3		3																				
OHIO TRIBUTARIES	05140104100040	HARRISON CO	INN04P1016_00	OVERFLOW POND	3	3		3																				
OHIO TRIBUTARIES	05140104130080	WASHINGTON CO	INN04P1017_00	PALMYRA LAKE	3	3		3																				
OHIO TRIBUTARIES	05140104090090	HARRISON CO	INN04P1018_00	PINE SPRINGS LAKE	3	3		3																				
OHIO TRIBUTARIES	05140104010010	HARRISON CO	INN04P1019_00	SAINT PETERS LAKE	3	3		3																				
OHIO TRIBUTARIES	05140104130070	HARRISON CO	INN04P1020_00	BUFFALO TRACE LAKE	3	3		3																				
OHIO TRIBUTARIES	05140104080050	CLARK CO	INN04P1021_00	STUMBLER LAKE	3	3		3																				
OHIO TRIBUTARIES	05140104080040	CLARK CO	INN04P1022_00	SCOTTSVILLE LAKE	3	3		3																				
OHIO TRIBUTARIES	05140104150060	CRAWFORD CO	INN04P1023_00	WYANDOTTE LAKE	3	3		3																				
OHIO TRIBUTARIES	05140104180070	CRAWFORD CO	INN04P1024_00	ENGLISH RESERVOIR	3	3	3	3																				
OHIO TRIBUTARIES	05140104180010	CRAWFORD CO	INN04P1025_00	TIMBERLIN LAKE	3	3		3																				
OHIO TRIBUTARIES	05140104130040	WASHINGTON CO	INN04P1026_00	SOUTH BOSTON LAKE	3	3		3																				

BASIN	HYDROLOGIC UNIT CODE	COUNTY	AUID	WATER_NAME	RECREATIONAL USE	FISHABLE USE	PUBLIC WATER SUPPLY	AQUATIC LIFE USE	ALGAE	AMMONIA	CHLORIDE	DIOXIN (WATER)	DISSOLVED OXYGEN	E. COLI	FREE CYANIDE	IMPAIRED BIOTIC COMMUNITIES	NUTRIENTS	OIL AND GREASE	PCBS (FISH TISSUE)	PCBS (WATER)	PESTICIDES	PH	PHOSPHORUS	SILTATION	SULFATE	TASTE AND ODOR	TOTAL MERCURY (FISH TISSUE)	TOTAL MERCURY (WATER)
OHIO TRIBUTARIES	05140104090060	HARRISON CO	INN04P1027_00	CORYDON WATERWORKS RESERVOIR NO. 2	3	3	3	3																				
OHIO TRIBUTARIES	05140104090060	HARRISON CO	INN04P1028_00	CORYDON WATERWORKS RESERVOIR NO. 1	3	3	3	3																				
OHIO TRIBUTARIES	05140104120040	WASHINGTON CO	INN04P1029_00	SALINDA, LAKE	3	3	5A	3	5A	5A																5A		
OHIO TRIBUTARIES	05140104130040	WASHINGTON CO	INN04P1030_00	HEINE LAKE	3	3		3																				
OHIO TRIBUTARIES	05140104130030	WASHINGTON CO	INN04P1031_00	BURL JEAN LAKE	3	3		3																				
OHIO TRIBUTARIES	05140104130040	WASHINGTON CO	INN04P1032_00	JORDON PEKIN LAKE	3	3		3																				
OHIO TRIBUTARIES	05140104080050	CLARK CO	INN04P1033_00	HUBER BROTHERS LAKE	3	3		3																				
OHIO TRIBUTARIES	05140104090090	HARRISON CO	INN04P1034_00	LANESVILLE RESERVOIR	3	3		3																				
OHIO TRIBUTARIES	05140104090090	HARRISON CO	INN04P1035_00	LUTHERAN LAMENS LAKE	3	3		3																				
OHIO TRIBUTARIES	05140104080060	FLOYD CO	INN04P1036_00	PATTISON LAKE	3	3		3																				
OHIO TRIBUTARIES	05140104080060	FLOYD CO	INN04P1037_00	FLOYDS KNOBS WATER SUPPLY LAKE	3	3	3	3																				
OHIO TRIBUTARIES	05140104050020	HARRISON CO	INN04P1038_00	SEVEN SPRINGS LAKE	3	3		3																				
PATOKA RIVER	05120209010010	ORANGE CO	INP0911_01	PATOKA RIVER	2	3		2																				
PATOKA RIVER	05120209010020	ORANGE CO	INP0911_02	PATOKA RIVER	2	3		2																				
PATOKA RIVER	05120209010010	ORANGE CO	INP0911_T1001	FUDGE CREEK	2	3		2																				
PATOKA RIVER	05120209010020	ORANGE CO	INP0911_T1002	PATOKA RIVER - UNNAMED TRIBUTARY	2	3		2																				
PATOKA RIVER	051202090101	ORANGE CO	INP0911_T1003	PATOKA RIVER - UNNAMED TRIBUTARY	3	3		3																				
PATOKA RIVER	05120209010020	ORANGE CO	INP0911_T1004	PATOKA RIVER - UNNAMED TRIBUTARY	2	3		2																				
PATOKA RIVER	05120209010020	ORANGE CO	INP0911_T1005	BACON CREEK	2	3		2																				
PATOKA RIVER	051202090101	ORANGE CO	INP0911_T1006	BACON CREEK - UNNAMED TRIBUTARY	3	3		3																				
PATOKA RIVER	05120209010030	ORANGE CO	INP0912_01	PATOKA RIVER	5A	3		5A					5A	5A														
PATOKA RIVER	05120209010040	ORANGE CO	INP0912_02	PATOKA RIVER	2	3		5A					5A															
PATOKA RIVER	05120209010030	ORANGE CO	INP0912_T1001	HOGS DEFEAT CREEK	5A	3		5A					5A	5A														
PATOKA RIVER	05120209010030	ORANGE CO	INP0912_T1002	UNDERWOOD HOLLOW	5A	3		5A					5A	5A														
PATOKA RIVER	05120209010040	ORANGE CO	INP0912_T1003	DILLARD CREEK	2	3		5A					5A															
PATOKA RIVER	05120209010040	ORANGE CO	INP0912_T1004	PATOKA RIVER - UNNAMED TRIBUTARY	2	3		5A					5A															
PATOKA RIVER	05120209010040	ORANGE CO	INP0912_T1005	PATOKA RIVER - UNNAMED TRIBUTARY	2	3		5A					5A															
PATOKA RIVER	05120209010040	ORANGE CO	INP0912_T1006	YOUNGS CREEK	5A	3		5A					5A	5A														
PATOKA RIVER	05120209010070	CRAWFORD CO	INP0913_T1001	SYCAMORE CREEK	2	3		2																				
PATOKA RIVER	051202090103	CRAWFORD CO	INP0913_T1002	PATOKA RIVER INLET	3	3		3																				
PATOKA RIVER	051202090103	CRAWFORD CO	INP0913_T1003	PATOKA RIVER INLET	3	3		3																				
PATOKA RIVER	051202090103	CRAWFORD CO	INP0913_T1004	PATOKA RIVER INLET	3	3		3																				
PATOKA RIVER	051202090103	CRAWFORD CO	INP0913_T1005	PATOKA RIVER INLET	3	3		3																				
PATOKA RIVER	051202090103	CRAWFORD CO	INP0913_T1006	ALLEN CREEK	3	3		3																				
PATOKA RIVER	051202090103	CRAWFORD CO	INP0913_T1007	PATOKA RIVER INLET	3	3		3																				
PATOKA RIVER	051202090103	CRAWFORD CO	INP0913_T1008	PATOKA RIVER INLET	3	3		3																				

BASIN	HYDROLOGIC UNIT CODE	COUNTY	AUID	WATER_NAME	RECREATIONAL USE	FISHABLE USE	PUBLIC WATER SUPPLY	AQUATIC LIFE USE	ALGAE	AMMONIA	CHLORIDE	DIOXIN (WATER)	DISSOLVED OXYGEN	E. COLI	FREE CYANIDE	IMPAIRED BIOTIC COMMUNITIES	NUTRIENTS	OIL AND GREASE	PCBS (FISH TISSUE)	PCBS (WATER)	PESTICIDES	PH	PHOSPHORUS	SILTATION	SULFATE	TASTE AND ODOR	TOTAL MERCURY (FISH TISSUE)	TOTAL MERCURY (WATER)
PATOKA RIVER	051202090103	CRAWFORD CO	INP0913_T1009	PATOKA RIVER INLET	3	3		3																				
PATOKA RIVER	051202090104	ORANGE CO	INP0914_T1001	CANE BRANCH	3	3		3																				
PATOKA RIVER	051202090104	ORANGE CO	INP0914_T1002	INLET TO PATOKA LAKE	3	3		3																				
PATOKA RIVER	051202090104	ORANGE CO	INP0914_T1003	INELT TO PATOKA LAKE	3	3		3																				
PATOKA RIVER	051202090104	ORANGE CO	INP0914_T1004	DUMPLIN BRANCH	3	3		3																				
PATOKA RIVER	051202090104	ORANGE CO	INP0914_T1005	INELT TO PATOKA LAKE	3	3		3																				
PATOKA RIVER	051202090104	ORANGE CO	INP0914_T1006	INELT TO PATOKA LAKE	3	3		3																				
PATOKA RIVER	051202090104	ORANGE CO	INP0914_T1007	INELT TO PATOKA LAKE	3	3		3																				
PATOKA RIVER	051202090104	ORANGE CO	INP0914_T1008	INELT TO PATOKA LAKE	3	3		3																				
PATOKA RIVER	051202090104	ORANGE CO	INP0914_T1009	INELT TO PATOKA LAKE	3	3		3																				
PATOKA RIVER	05120209010050	ORANGE CO	INP0915_00	Youngs Creek	3	3		2																				
PATOKA RIVER	051202090105	DUBOIS CO	INP0915_01	PATOKA LAKE - ARTIFICIAL PATH	3	3		3																				
PATOKA RIVER	05120209010100	DUBOIS CO	INP0915_T1001	LICK FORK	5A	3		5A						5A			5A											
PATOKA RIVER	05120209010100	CRAWFORD CO	INP0915_T1002	RICEVILLE CREEK	5A	3		5A						5A			5A											
PATOKA RIVER	05120209010100	CRAWFORD CO	INP0915_T1003	RITTER CREEK	5A	3		5A						5A			5A											
PATOKA RIVER	051202090104	ORANGE CO	INP0915_T1004	PATOKA LAKE INLET	3	3		3																				
PATOKA RIVER	051202090105	CRAWFORD CO	INP0915_T1005	PATOKA LAKE INLET	3	3		3																				
PATOKA RIVER	051202090105	DUBOIS CO	INP0915_T1006	PATOKA LAKE INLET	3	3		3																				
PATOKA RIVER	051202090105	CRAWFORD CO	INP0915_T1007	PATOKA LAKE INLET	3	3		3																				
PATOKA RIVER	051202090105	DUBOIS CO	INP0915_T1008	PATOKA LAKE INLET	3	3		3																				
PATOKA RIVER	05120209010060	ORANGE CO	INP0916_00	PATOKA RIVER-DUMPLIN BRANCH	2	3		2																				
PATOKA RIVER	05120209010080	CRAWFORD CO	INP0916_T1001	FLEMING CREEK	2	3		2																				
PATOKA RIVER	051202090106	CRAWFORD CO	INP0916_T1002	PATOKA LAKE INLET	3	3		3																				
PATOKA RIVER	051202090106	CRAWFORD CO	INP0916_T1003	PATOKA LAKE INLET	3	3		3																				
PATOKA RIVER	051202090106	CRAWFORD CO	INP0916_T1004	PATOKA LAKE INLET	3	3		3																				
PATOKA RIVER	051202090106	DUBOIS CO	INP0916_T1005	PAINTER CREEK	3	3		3																				
PATOKA RIVER	051202090106	ORANGE CO	INP0916_T1006	PATOKA LAKE INLET	3	3		3																				
PATOKA RIVER	051202090106	ORANGE CO	INP0916_T1007	PATOKA LAKE INLET	3	3		3																				
PATOKA RIVER	051202090106	ORANGE CO	INP0916_T1008	JORDAN BRANCH	3	3		3																				
PATOKA RIVER	051202090106	ORANGE CO	INP0916_T1009	PATOKA LAKE INLET	3	3		3																				
PATOKA RIVER	051202090106	ORANGE CO	INP0916_T1010	PATOKA LAKE INLET	3	3		3																				
PATOKA RIVER	05120209010090	DUBOIS CO	INP0919_00	PATOKA RIVER-PAINTER CREEK	3	3		2																				
PATOKA RIVER	05120209020010	DUBOIS CO	INP0921_00	PATOKA RIVER-LOST RIDGE (GAGE) TRIBUTARYS	2	3		2																				
PATOKA RIVER	051202090201	DUBOIS CO	INP0921_01	HALL CREEK-HEADWATERS	5A	3		5A						5A		5A												
PATOKA RIVER	051202090201	ORANGE CO	INP0921_01A	HALL CREEK - UNNAMED TRIBUTARY	3	3		3																				
PATOKA RIVER	051202090201	DUBOIS CO	INP0921_02	HALL CREEK	5A	3		5A						5A		5A												

BASIN	HYDROLOGIC UNIT CODE	COUNTY	AUID	WATER_NAME	RECREATIONAL USE	FISHABLE USE	PUBLIC WATER SUPPLY	AQUATIC LIFE USE	ALGAE	AMMONIA	CHLORIDE	DIOXIN (WATER)	DISSOLVED OXYGEN	E. COLI	FREE CYANIDE	IMPAIRED BIOTIC COMMUNITIES	NUTRIENTS	OIL AND GREASE	PCBS (FISH TISSUE)	PCBS (WATER)	PESTICIDES	PH	PHOSPHORUS	SILTATION	SULFATE	TASTE AND ODOR	TOTAL MERCURY (FISH TISSUE)	TOTAL MERCURY (WATER)
PATOKA RIVER	051202090201	ORANGE CO	INP0921_02A	HALL CREEK - UNNAMED TRIBUTARY	3	3		3																				
PATOKA RIVER	051202090201	DUBOIS CO	INP0921_03	HALL CREEK	2	3		3																				
PATOKA RIVER	051202090201	DUBOIS CO	INP0921_T1003	HALL CREEK - UNNAMED TRIBUTARY	5A	3		5A						5A		5A												
PATOKA RIVER	051202090201	DUBOIS CO	INP0921_T1004	GRASSY FORK	3	3		2																				
PATOKA RIVER	051202090202	DUBOIS CO	INP0922_01	STRAIGHT RIVER	5A	3		3						5A														
PATOKA RIVER	051202090202	ORANGE CO	INP0922_01A	STRAIGHT RIVER - UNNAMED TRIBUTARY	3	3		3																				
PATOKA RIVER	051202090202	DUBOIS CO	INP0922_T1001	FLAT CREEK	3	3		2																				
PATOKA RIVER	051202090202	ORANGE CO	INP0922_T1002	FLAT CREEK - UNNAMED TRIBUTARY	3	3		3																				
PATOKA RIVER	051202090202	DUBOIS CO	INP0922_T1003	FLAT CREEK	5A	3		2						5A														
PATOKA RIVER	051202090202	DUBOIS CO	INP0922_T1004	JAHN CREEK	5A	3		3						5A														
PATOKA RIVER	05120209020040	DUBOIS CO	INP0924_00	PATOKA RIVER-DUBOIS TRIBUTARYS	3	3		3																				
PATOKA RIVER	051202090301	DUBOIS CO	INP0931_01	HUNLEY CREEK	5A	3		5A					5A	5A		5A	5A							5A				
PATOKA RIVER	051202090301	SPENCER CO	INP0931_T1001	HUNLEY CREEK - UNNAMED TRIBUTARY	3	3		3																				
PATOKA RIVER	051202090301	SPENCER CO	INP0931_T1001A	HUNLEY CREEK - UNNAMED TRIBUTARY	3	3		3																				
PATOKA RIVER	051202090301	SPENCER CO	INP0931_T1001B	HUNLEY CREEK - UNNAMED TRIBUTARY	3	3		3																				
PATOKA RIVER	051202090301	SPENCER CO	INP0931_T1001C	HUNLEY CREEK - UNNAMED TRIBUTARY	3	3		3																				
PATOKA RIVER	051202090301	DUBOIS CO	INP0931_T1002	HOLEY RUN	5A	3		5A						5A		5A	5A											
PATOKA RIVER	051202090301	DUBOIS CO	INP0931_T1003	GREEN CREEK	5A	3		5A						5A		5A	5A											
PATOKA RIVER	051202090302	DUBOIS CO	INP0932_01	BRUNER CREEK	3	3		5A					5A															
PATOKA RIVER	051202090302	DUBOIS CO	INP0932_02	BRUNER CREEK	3	3		5A					5A															
PATOKA RIVER	051202090302	DUBOIS CO	INP0932_T1001	SHORT CREEK	3	3		5A								5A												
PATOKA RIVER	051202090301	SPENCER CO	INP0932_T1002	BRUNER CREEK - UNNAMED TRIBUTARY	3	3		3																				
PATOKA RIVER	051202090303	DUBOIS CO	INP0933_01	HUNLEY CREEK	3	2		5A					5A			5A												
PATOKA RIVER	051202090303	DUBOIS CO	INP0933_01A	HUNLEY CREEK - UNNAMED TRIBUTARY	3	3		3																				
PATOKA RIVER	051202090303	DUBOIS CO	INP0933_02	HUNLEY CREEK	3	2		5A								5A												
PATOKA RIVER	051202090303	DUBOIS CO	INP0933_T1001	INDIAN CREEK	3	2		5A					5A			5A												
PATOKA RIVER	051202090303	DUBOIS CO	INP0933_T1002	HUNLEY CREEK - UNNAMED TRIBUTARY	3	3		3																				
PATOKA RIVER	051202090303	DUBOIS CO	INP0933_T1003	HUNLEY CREEK - UNNAMED TRIBUTARY	3	2		5A								5A												
PATOKA RIVER	05120209030030	DUBOIS CO	INP0933_T1064	UNNAMED TRIB D/S BRIEDENBAGH LAKE	3	3		3																				
PATOKA RIVER	05120209020020	DUBOIS CO	INP0941_01	DILLON CREEK	3	3		2																				
PATOKA RIVER	05120209020020	DUBOIS CO	INP0941_T1001	CANE CREEK	3	3		2																				
PATOKA RIVER	05120209020020	DUBOIS CO	INP0941_T1002	GEORGE CREEK	3	3		2																				
PATOKA RIVER	05120209020010	DUBOIS CO	INP0942_01	PATOKA RIVER	2	2		2																				
PATOKA RIVER	05120209020040	DUBOIS CO	INP0942_02	PATOKA RIVER	5A	2		5A					5A	5A														
PATOKA RIVER	05120209020030	DUBOIS CO	INP0942_T1001	DAVIS CREEK	3	3		2																				
PATOKA RIVER	051202090402	DUBOIS CO	INP0942_T1001A	DAVIS CREEK - UNNAMED TRIBUTARY	3	3		3																				

BASIN	HYDROLOGIC UNIT CODE	COUNTY	AUID	WATER_NAME	RECREATIONAL USE	FISHABLE USE	PUBLIC WATER SUPPLY	AQUATIC LIFE USE	ALGAE	AMMONIA	CHLORIDE	DIOXIN (WATER)	DISSOLVED OXYGEN	E. COLI	FREE CYANIDE	IMPAIRED BIOTIC COMMUNITIES	NUTRIENTS	OIL AND GREASE	PCBS (FISH TISSUE)	PCBS (WATER)	PESTICIDES	PH	PHOSPHORUS	SILTATION	SULFATE	TASTE AND ODOR	TOTAL MERCURY (FISH TISSUE)	TOTAL MERCURY (WATER)
PATOKA RIVER	05120209020060	DUBOIS CO	INP0943_01	PATOKA RIVER	5A	2		5A						5A		5A												
PATOKA RIVER	05120209020050	DUBOIS CO	INP0943_T1001	POLSON CREEK	5A	3		3						5A														
PATOKA RIVER	05120209020050	DUBOIS CO	INP0943_T1002	BAUER CREEK	5A	3		3						5A														
PATOKA RIVER	051202090403	DUBOIS CO	INP0943_T1003	BEAVER CREEK RESERVOIR INLET	3	3		3																				
PATOKA RIVER	051202090403	DUBOIS CO	INP0943_T1004	BEAVER CREEK RESERVOIR INLET	3	3		3																				
PATOKA RIVER	051202090403	DUBOIS CO	INP0943_T1005	BEAVER CREEK RESERVOIR INLET	3	3		3																				
PATOKA RIVER	05120209020070	DUBOIS CO	INP0943_T1006	TEDER CREEK	3	3		2																				
PATOKA RIVER	05120209020070	DUBOIS CO	INP0943_T1007	BEAVER CREEK	3	3		2																				
PATOKA RIVER	05120209020080	DUBOIS CO	INP0944_01	PATOKA RIVER	5A	3		5A						5A		5A												
PATOKA RIVER	05120209020080	DUBOIS CO	INP0944_01	PATOKA RIVER	3	5B		3											5B									
PATOKA RIVER	05120209020080	DUBOIS CO	INP0944_02	PATOKA RIVER	5A	3		5A						5A		5A												
PATOKA RIVER	05120209020080	DUBOIS CO	INP0944_02	PATOKA RIVER	3	5B		3											5B									
PATOKA RIVER	05120209020080	DUBOIS CO	INP0944_T1001	JASPER BROOK	3	3		2																				
PATOKA RIVER	051202090404	DUBOIS CO	INP0944_T1002	PATOKA RIVER - UNNAMED TRIBUTARY	3	3		3																				
PATOKA RIVER	051202090404	DUBOIS CO	INP0944_T1003	CLINE BROOK	3	3		3																				
PATOKA RIVER	05120209020080	DUBOIS CO	INP0944_T1004	BUFFALO STREAM	3	3		2																				
PATOKA RIVER	05120209040070	DUBOIS CO	INP0945_01	ELL CREEK	3	3		5A									5A											
PATOKA RIVER	051202090404	DUBOIS CO	INP0945_01A	ELL CREEK - UNNAMED TRIBUTARY	3	3		3																				
PATOKA RIVER	051202090404	DUBOIS CO	INP0945_01B	ELL CREEK - UNNAMED TRIBUTARY	3	3		3																				
PATOKA RIVER	05120209040070	DUBOIS CO	INP0945_T1001	HUNTINGBURG LAKE OUTLET	3	3		5A					5A			5A												
PATOKA RIVER	051202090404	DUBOIS CO	INP0945_T1001A	HUNTINGBURG LAKE OUTLET - UNNAMED TRIBUTARY	3	3		3																				
PATOKA RIVER	051202090405	DUBOIS CO	INP0945_T1002	ELL CREEK - UNNAMED TRIBUTARY	3	3		3																				
PATOKA RIVER	05120209040070	DUBOIS CO	INP0945_T1003	ELL CREEK - UNNAMED TRIBUTARY	3	3		5A									5A											
PATOKA RIVER	05120209040060	DUBOIS CO	INP0946_01	PATOKA RIVER	3	5B		3											5B									
PATOKA RIVER	05120209040060	DUBOIS CO	INP0946_01	PATOKA RIVER	5A	3		3						5A														
PATOKA RIVER	05120209040070	DUBOIS CO	INP0946_02	PATOKA RIVER	5A	3		5A						5A		5A												
PATOKA RIVER	05120209040070	DUBOIS CO	INP0946_02	PATOKA RIVER	3	5B		3											5B									
PATOKA RIVER	05120209040080	DUBOIS CO	INP0946_03	PATOKA RIVER	5A	3		5A					5A	5A		5A	5A											
PATOKA RIVER	05120209040080	DUBOIS CO	INP0946_03	PATOKA RIVER	3	5B		3											5B									
PATOKA RIVER	05120209040080	DUBOIS CO	INP0946_T1001	DICK CREEK	5A	3		5A						5A			5A											
PATOKA RIVER	05120209040080	DUBOIS CO	INP0946_T1002	CROOKED CREEK	5A	3		5A						5A			5A											
PATOKA RIVER	051202090406	DUBOIS CO	INP0946_T1002A	CROOKED CREEK - UNNAMED TRIBUTARY	3	3		3																				
PATOKA RIVER	051202090406	DUBOIS CO	INP0946_T1003	ALTAR CREEK	3	3		3																				
PATOKA RIVER	05120209050010	PIKE CO	INP0951_01	FLAT CREEK	2	2		2								5A												
PATOKA RIVER	051202090406	PIKE CO	INP0951_T1001	FLAT CREEK - UNNAMED TRIBUTARY	3	3		3																				
PATOKA RIVER	051202090406	PIKE CO	INP0951_T1002	FLAT CREEK - UNNAMED TRIBUTARY	3	3		3																				

BASIN	HYDROLOGIC UNIT CODE	COUNTY	AUID	WATER_NAME	RECREATIONAL USE	FISHABLE USE	PUBLIC WATER SUPPLY	AQUATIC LIFE USE	ALGAE	AMMONIA	CHLORIDE	DIOXIN (WATER)	DISSOLVED OXYGEN	E. COLI	FREE CYANIDE	IMPAIRED BIOTIC COMMUNITIES	NUTRIENTS	OIL AND GREASE	PCBS (FISH TISSUE)	PCBS (WATER)	PESTICIDES	PH	PHOSPHORUS	SILTATION	SULFATE	TASTE AND ODOR	TOTAL MERCURY (FISH TISSUE)	TOTAL MERCURY (WATER)
PATOKA RIVER	051202090406	PIKE CO	INP0951_T1003	FLAT CREEK - UNNAMED TRIBUTARY	3	3		3																				
PATOKA RIVER	051202090406	PIKE CO	INP0951_T1004	FLAT CREEK - UNNAMED TRIBUTARY	3	3		3																				
PATOKA RIVER	05120209050020	PIKE CO	INP0952_01	FLAT CREEK	5A	2		5A						5A		5A												
PATOKA RIVER	051202090406	PIKE CO	INP0952_T1001	FLAT CREEK - UNNAMED TRIBUTARY	3	3		3																				
PATOKA RIVER	05120209050020	PIKE CO	INP0952_T1002	FLAT CREEK - UNNAMED TRIBUTARY	5A	2		5A						5A		5A												
PATOKA RIVER	05120209050020	PIKE CO	INP0952_T1003	BONE CREEK	5A	2		5A						5A		5A												
PATOKA RIVER	05120209050020	PIKE CO	INP0952_T1004	FLAT CREEK - UNNAMED TRIBUTARY	5A	2		5A						5A		5A												
PATOKA RIVER	05120209050020	PIKE CO	INP0952_T1005	FLAT CREEK - UNNAMED TRIBUTARY	5A	2		5A						5A		5A												
PATOKA RIVER	05120209050030	DUBOIS CO	INP0953_01	FLAT CREEK	5A	3		3						5A														
PATOKA RIVER	051202090406	PIKE CO	INP0953_T1001	COUNTY DITCH	3	3		3																				
PATOKA RIVER	051202090406	PIKE CO	INP0953_T1002	FLAT CREEK - UNNAMED TRIBUTARY	3	3		3																				
PATOKA RIVER	051202090503	PIKE CO	INP0953_T1003	SULPHUR SPRINGS BROOK	3	3		3																				
PATOKA RIVER	05120209050030	PIKE CO	INP0953_T1004	FLAT CREEK - UNNAMED TRIBUTARY	5A	3		5A						5A			5A											
PATOKA RIVER	05120209050030	PIKE CO	INP0953_T1005	LITTLE FLAT CREEK	5A	3		3						5A														
PATOKA RIVER	05120209050030	PIKE CO	INP0953_T1006	LITTLE FLAT CREEK	5A	3		3						5A														
PATOKA RIVER	05120209060010	PIKE CO	INP0961_00	PATOKA RIVER-MILLERSPORT TRIBUTARYS	3	3		2																				
PATOKA RIVER	05120209060030	PIKE CO	INP0961_01	CUP CREEK	5A	3		5A						5A		5A												
PATOKA RIVER	05120209060030	PIKE CO	INP0961_T1001	CUP CREEK - UNNAMED TRIBUTARY	5A	3		5A						5A		5A												
PATOKA RIVER	051202090601	PIKE CO	INP0961_T1002	BEADENS CREEK	3	3		3																				
PATOKA RIVER	05120209060010	DUBOIS CO	INP0962_01	PATOKA RIVER	3	5B		2											5B									
PATOKA RIVER	05120209060010	PIKE CO	INP0962_02	PATOKA RIVER	3	5B		2											5B									
PATOKA RIVER	051202090602	DUBOIS CO	INP0962_T1001	PATOKA RIVER - UNNAMED TRIBUTARY	3	3		3																				
PATOKA RIVER	051202090602	DUBOIS CO	INP0962_T1002	PATOKA RIVER - UNNAMED TRIBUTARY	3	3		3																				
PATOKA RIVER	051202090602	DUBOIS CO	INP0962_T1003	PATOKA RIVER - UNNAMED TRIBUTARY	3	3		3																				
PATOKA RIVER	051202090602	DUBOIS CO	INP0962_T1004	PATOKA RIVER - UNNAMED TRIBUTARY	3	3		3																				
PATOKA RIVER	05120209060020	PIKE CO	INP0962_T1005	ROCK CREEK	5A	3		5A					5A	5A		5A												
PATOKA RIVER	05120209060020	PIKE CO	INP0962_T1010	PATOKA RIVER	2	3		3																				
PATOKA RIVER	05120209060040	PIKE CO	INP0963_01	PATOKA RIVER	2	5B		2											5B									
PATOKA RIVER	05120209060050	PIKE CO	INP0963_02	PATOKA RIVER	2	3		5A								5A												
PATOKA RIVER	05120209060050	PIKE CO	INP0963_02	PATOKA RIVER	2	5B		3											5B								5B	
PATOKA RIVER	05120209060050	PIKE CO	INP0963_03	PATOKA RIVER	2	3		5A								5A												
PATOKA RIVER	05120209060050	PIKE CO	INP0963_03	PATOKA RIVER	2	5B		3											5B								5B	
PATOKA RIVER	05120209060040	PIKE CO	INP0963_T1001	PATOKA RIVER - UNNAMED TRIBUTARY	2	3		2																				
PATOKA RIVER	051202090603	PIKE CO	INP0963_T1002	PATOKA RIVER - UNNAMED TRIBUTARY	3	3		3																				
PATOKA RIVER	05120209060050	PIKE CO	INP0963_T1003	LICK CREEK	2	3		5A								5A												
PATOKA RIVER	05120209060050	PIKE CO	INP0963_T1004	BRUSTER BRANCH	2	3		5A								5A												

BASIN	HYDROLOGIC UNIT CODE	COUNTY	AUID	WATER_NAME	RECREATIONAL USE	FISHABLE USE	PUBLIC WATER SUPPLY	AQUATIC LIFE USE	ALGAE	AMMONIA	CHLORIDE	DIOXIN (WATER)	DISSOLVED OXYGEN	E. COLI	FREE CYANIDE	IMPAIRED BIOTIC COMMUNITIES	NUTRIENTS	OIL AND GREASE	PCBS (FISH TISSUE)	PCBS (WATER)	PESTICIDES	PH	PHOSPHORUS	SILTATION	SULFATE	TASTE AND ODOR	TOTAL MERCURY (FISH TISSUE)	TOTAL MERCURY (WATER)
PATOKA RIVER	05120209060050	PIKE CO	INP0963_T1005	MILL CREEK	2	3		5A								5A												
PATOKA RIVER	05120209060060	PIKE CO	INP0964_01	PATOKA RIVER	2	3		2											5B									
PATOKA RIVER	051202090604	PIKE CO	INP0964_01A	PATOKA RIVER - UNNAMED TRIBUTARY	3	3		3																				
PATOKA RIVER	05120209060080	PIKE CO	INP0964_02	PATOKA RIVER	2	5B		3											5B									
PATOKA RIVER	05120209060080	PIKE CO	INP0964_02	PATOKA RIVER	2	3		5A								5A												
PATOKA RIVER	05120209060060	PIKE CO	INP0964_T1001	STONE COE CREEK	2	3		2																				
PATOKA RIVER	051202090604	PIKE CO	INP0964_T1002	PATOKA RIVER - UNNAMED TRIBUTARY	3	3		3																				
PATOKA RIVER	05120209060070	PIKE CO	INP0964_T1003	BARREN DITCH	2	3		2																				
PATOKA RIVER	051202090604	PIKE CO	INP0964_T1003A	BARREN DITCH - UNNAMED TRIBUTARY	3	3		3																				
PATOKA RIVER	051202090604	PIKE CO	INP0964_T1003B	BARREN DITCH - UNNAMED TRIBUTARY	3	3		3																				
PATOKA RIVER	051202090604	PIKE CO	INP0964_T1005	SUGAR CREEK	3	3		3					5A															
PATOKA RIVER	051202090604	PIKE CO	INP0964_T1005A	SUGAR CREEK - UNNAMED TRIBUTARY	3	3		3																				
PATOKA RIVER	051202090604	PIKE CO	INP0964_T1006	PATOKA RIVER - UNNAMED TRIBUTARY	3	3		3																				
PATOKA RIVER	05120209060090	PIKE CO	INP0965_01	PATOKA RIVER	2	5B		2											5B									
PATOKA RIVER	05120209060090	PIKE CO	INP0965_T1001	FLAT CREEK	2	3		2																				
PATOKA RIVER	051202090605	PIKE CO	INP0965_T1002	FLAT CREEK	3	3		3																				
PATOKA RIVER	05120209060090	PIKE CO	INP0965_T1003	FLAT CREEK - UNNAMED TRIBUTARY	2	3		2																				
PATOKA RIVER	05120209060090	PIKE CO	INP0965_T1004	PATOKA RIVER - UNNAMED TRIBUTARY	2	3		2																				
PATOKA RIVER	05120209060060	PIKE CO	INP0966_T1013	PATOKA RIVER	2	3		2																				
PATOKA RIVER	05120209060080	PIKE CO	INP0968_00	SUGAR CREEK (PIKE COUNTY)	2	3		3																				
PATOKA RIVER	05120209070010	PIKE CO	INP0971_01	SOUTH FORK PATOKA RIVER	5A	3		5A					5A	5A		5A						5A			5A			
PATOKA RIVER	05120209070010	PIKE CO	INP0971_T1001	PATOKA RIVER, SOUTH FORK - UNNAMED TRIBUTARY	2	3		5A								5A												
PATOKA RIVER	051202090701	PIKE CO	INP0971_T1002	PATOKA RIVER, SOUTH FORK - UNNAMED TRIBUTARY	3	3		3																				
PATOKA RIVER	051202090701	PIKE CO	INP0971_T1003	PATOKA RIVER, SOUTH FORK - UNNAMED TRIBUTARY	3	3		3																				
PATOKA RIVER	05120209070020	PIKE CO	INP0971_T1004	HOUCHIN DITCH	2	3		5A								5A												
PATOKA RIVER	05120209070030	PIKE CO	INP0972_01	PATOKA RIVER, SOUTH FORK	5A	3		5A						5A		5A												
PATOKA RIVER	051202090701	PIKE CO	INP0972_01A	PATOKA RIVER, SOUTH FORK - UNNAMED TRIBUTARY	3	3		3																				
PATOKA RIVER	05120209070030	PIKE CO	INP0972_T1001	ROUGH CREEK	2	3		5A								5A												
PATOKA RIVER	051202090702	WARRICK CO	INP0972_T1001A	ROUGH CREEK - UNNAMED TRIBUTARY	3	3		3																				
PATOKA RIVER	051202090702	PIKE CO	INP0972_T1002	PATOKA RIVER, SOUTH FORK - UNNAMED TRIBUTARY	3	3		3																				
PATOKA RIVER	05120209070040	PIKE CO	INP0972_T1003	HONEY CREEK	5A	3		5A						5A		5A												
PATOKA RIVER	051202090702	PIKE CO	INP0972_T1004	HONEY CREEK	3	3		3																				
PATOKA RIVER	051202090702	PIKE CO	INP0972_T1005	HONEY CREEK - UNNAMED TRIBUTARY	3	3		3																				
PATOKA RIVER	05120209070020	PIKE CO	INP0972_T1022	SOUTH FORK PATOKA RIVER	3	3		3																				
PATOKA RIVER	05120209070050	GIBSON CO	INP0973_01	PATOKA RIVER, SOUTH FORK	2	3		5A								5A												
PATOKA RIVER	05120209070050	GIBSON CO	INP0973_T1001	HAT CREEK	2	3		5A								5A												

BASIN	HYDROLOGIC UNIT CODE	COUNTY	AUID	WATER_NAME	RECREATIONAL USE	FISHABLE USE	PUBLIC WATER SUPPLY	AQUATIC LIFE USE	ALGAE	AMMONIA	CHLORIDE	DIOXIN (WATER)	DISSOLVED OXYGEN	E. COLI	FREE CYANIDE	IMPAIRED BIOTIC COMMUNITIES	NUTRIENTS	OIL AND GREASE	PCBS (FISH TISSUE)	PCBS (WATER)	PESTICIDES	PH	PHOSPHORUS	SILTATION	SULFATE	TASTE AND ODOR	TOTAL MERCURY (FISH TISSUE)	TOTAL MERCURY (WATER)
PATOKA RIVER	05120209070050	GIBSON CO	INP0973_T1002	WHEELER CREEK	2	3		5A								5A												
PATOKA RIVER	051202090703	PIKE CO	INP0973_T1002A	WHEELER CREEK - UNNAMED TRIBUTARY	3	3		3																				
PATOKA RIVER	051202090703	PIKE CO	INP0973_T1003	PATOKA RIVER, SOUTH FORK - UNNAMED TRIBUTARY	3	3		3																				
PATOKA RIVER	05120209070050	GIBSON CO	INP0973_T1004	LICK CREEK	2	3		5A								5A												
PATOKA RIVER	051202090703	PIKE CO	INP0973_T1005	TURKEY CREEK	3	3		3																				
PATOKA RIVER	05120209080020	GIBSON CO	INP0981_01	KEG CREEK, EAST FORK	5A	3		5A						5A		5A	5A											
PATOKA RIVER	05120209080030	GIBSON CO	INP0981_T1001	KEG CREEK, WEST FORK	2	3		2																				
PATOKA RIVER	05120209080010	PIKE CO	INP0982_01	PATOKA RIVER	2	5B		3											5B									
PATOKA RIVER	05120209080010	GIBSON CO	INP0982_T1001	HURRICANE CREEK	2	3		5A								5A	5A											
PATOKA RIVER	051202090802	PIKE CO	INP0982_T1002	ROBINSON CREEK	3	3		3																				
PATOKA RIVER	051202090802	PIKE CO	INP0982_T1003	BUCK CREEK	3	3		3																				
PATOKA RIVER	05120209080010	GIBSON CO	INP0982_T1004	BIG CREEK	2	3		5A								5A	5A											
PATOKA RIVER	05120209080040	GIBSON CO	INP0983_01	LOST CREEK	2	3		2																				
PATOKA RIVER	05120209080040	GIBSON CO	INP0983_T1001	WABASH AND ERIE CANAL	2	3		2																				
PATOKA RIVER	051202090803	PIKE CO	INP0983_T1002	LOST CREEK - UNNAMED TRIBUTARY	3	3		3																				
PATOKA RIVER	051202090803	PIKE CO	INP0983_T1003	LOST CREEK - UNNAMED TRIBUTARY	3	3		3																				
PATOKA RIVER	051202090803	PIKE CO	INP0983_T1004	MORROW LATERAL	3	3		3																				
PATOKA RIVER	05120209080050	GIBSON CO	INP0984_01	PATOKA RIVER	3	5B		3											5B									
PATOKA RIVER	051202090804	GIBSON CO	INP0984_T1001	PATOKA RIVER - UNNAMED TRIBUTARY	2	3		3																				
PATOKA RIVER	051202090804	GIBSON CO	INP0984_T1002	YELLOW CREEK	2	3		3																				
PATOKA RIVER	051202090804	GIBSON CO	INP0984_T1003	GOOSE CREEK	2	3		3																				
PATOKA RIVER	05120209080060	GIBSON CO	INP0985_01	PATOKA RIVER	3	5B		3											5B									
PATOKA RIVER	051202090805	PIKE CO	INP0985_01A	PATOKA RIVER	3	3		3																				
PATOKA RIVER	051202090805	GIBSON CO	INP0985_T1005	HOUCHINS DITCH	2	3		2																				
PATOKA RIVER	051202090805	PIKE CO	INP0985_T1006	PATOKA RIVER - UNNAMED TRIBUTARY	3	3		3																				
PATOKA RIVER	051202090805	PIKE CO	INP0985_T1008	PATOKA RIVER - UNNAMED TRIBUTARY	3	3		3																				
PATOKA RIVER	05120209080050	GIBSON CO	INP0985_T1017	PATOKA RIVER - CUTOFF BY HOUCHINS DT	3	3		3																				
PATOKA RIVER	051202090805	GIBSON CO	INP0986_02	INDIAN CREEK	2	3		2																				
PATOKA RIVER	05120209080070	GIBSON CO	INP0986_03	PATOKA RIVER	5A	3		5A						5A		5A												
PATOKA RIVER	05120209080070	GIBSON CO	INP0986_03	PATOKA RIVER	3	5B		3											5B									
PATOKA RIVER	05120209080070	GIBSON CO	INP0986_T1001	TRIPPET DITCH	2	3		2																				
PATOKA RIVER	051202090806	PIKE CO	INP0986_T1002	TRIPPET DITCH - UNNAMED TRIBUTARY	3	3		3																				
PATOKA RIVER	051202090806	PIKE CO	INP0986_T1003	TRIPPET DITCH - UNNAMED TRIBUTARY	3	3		3																				
PATOKA RIVER	05120209080070	GIBSON CO	INP0986_T1004	TRIPPET DITCH	2	3		2																				
PATOKA RIVER	051202090806	PIKE CO	INP0986_T1005	PATOKA RIVER - UNNAMED TRIBUTARY	3	3		3																				
PATOKA RIVER	05120209080060	GIBSON CO	INP0986_T1018	PATOKA RIVER - DOWNSTREAM HOUCHINS DT	3	3		3																				

BASIN	HYDROLOGIC UNIT CODE	COUNTY	AUID	WATER_NAME	RECREATIONAL USE	FISHABLE USE	PUBLIC WATER SUPPLY	AQUATIC LIFE USE	ALGAE	AMMONIA	CHLORIDE	DIOXIN (WATER)	DISSOLVED OXYGEN	E. COLI	FREE CYANIDE	IMPAIRED BIOTIC COMMUNITIES	NUTRIENTS	OIL AND GREASE	PCBS (FISH TISSUE)	PCBS (WATER)	PESTICIDES	PH	PHOSPHORUS	SILTATION	SULFATE	TASTE AND ODOR	TOTAL MERCURY (FISH TISSUE)	TOTAL MERCURY (WATER)
PATOKA RIVER	05120209080080	GIBSON CO	INP0987_01	PATOKA RIVER	3	5B		3											5B									
PATOKA RIVER	05120209080080	GIBSON CO	INP0987_01	PATOKA RIVER	5A	3		5A						5A		5A												
PATOKA RIVER	051202090807	PIKE CO	INP0987_01A	PATOKA RIVER - UNNAMED TRIBUTARY	3	3		3																				
PATOKA RIVER	05120209080080	GIBSON CO	INP0987_02	PATOKA RIVER	5A	3		5A						5A		5A												
PATOKA RIVER	05120209080080	GIBSON CO	INP0987_02	PATOKA RIVER	3	5B		3											5B									
PATOKA RIVER	051202090807	PIKE CO	INP0987_T1001	HULL DITCH	3	3		3																				
PATOKA RIVER	05120209080080	GIBSON CO	INP0988_00	PATOKA RIVER-PATOKA TO WABASH R TRIBUTARYS	2	3		2																				
PATOKA RIVER	05120209020110	DUBOIS CO	INP09P1001_00	PATOKA RESERVOIR	2	2	3	3																				
PATOKA RIVER	05120209010080	ORANGE CO	INP09P1026_00	OLINGER LAKE	3	3		3																				
PATOKA RIVER	05120209020040	DUBOIS CO	INP09P1027_00	DUBOIS COMMUNITY CLUB LAKE	3	3		3																				
PATOKA RIVER	05120209020080	DUBOIS CO	INP09P1028_00	LOTTES LAKE	3	3		3																				
PATOKA RIVER	05120209020070	DUBOIS CO	INP09P1029_00	BEAVER CREEK LAKE	3	3		3																				
PATOKA RIVER	05120209020080	DUBOIS CO	INP09P1030_00	JASPER LAKE	3	3		3																				
PATOKA RIVER	05120209030030	DUBOIS CO	INP09P1031_00	BRIEDENBAUGH LAKE	3	3		3																				
PATOKA RIVER	05120209020080	DUBOIS CO	INP09P1032_00	RUXER LAKE	3	3		3																				
PATOKA RIVER	05120209030010	DUBOIS CO	INP09P1033_00	HABIG LAKE	3	3		3																				
PATOKA RIVER	05120209030030	DUBOIS CO	INP09P1034_00	OLINGER LAKE	3	3		3																				
PATOKA RIVER	05120209030050	DUBOIS CO	INP09P1035_00	BIRK LAKE	3	3		3																				
PATOKA RIVER	05120209030010	DUBOIS CO	INP09P1036_00	SCHNELLVILLE LAKE	3	3		3																				
PATOKA RIVER	05120209030040	DUBOIS CO	INP09P1037_00	SAINT ANTHONY SCHOOL LAKE	3	3		3																				
PATOKA RIVER	05120209030050	DUBOIS CO	INP09P1038_00	SAINT ANTHONY CONSERVATION CLUB LAKE	3	3		3																				
PATOKA RIVER	05120209040020	DUBOIS CO	INP09P1039_00	HOLIDAY LAKE	3	3		3																				
PATOKA RIVER	05120209040020	DUBOIS CO	INP09P1040_00	FERDINAND OLD LAKE	3	3	3	3																				
PATOKA RIVER	05120209040070	DUBOIS CO	INP09P1041_00	HUNTINGBURG LAKE	3	3	3	3																				
PATOKA RIVER	05120209060060	PIKE CO	INP09P1042_00	MALLARD (SEVEN) LAKE	3	3		3																				
PATOKA RIVER	05120209060020	PIKE CO	INP09P1043_00	HELMERICH, LAKE	3	3		3																				
PATOKA RIVER	05120209060020	PIKE CO	INP09P1044_00	WILLIAM, LAKE	3	3		3																				
PATOKA RIVER	05120209060020	PIKE CO	INP09P1045_00	EDWARD, LAKE	3	3		3																				
PATOKA RIVER	05120209060030	PIKE CO	INP09P1046_00	OXLEY LAKE	3	3		3																				
PATOKA RIVER	05120209070030	PIKE CO	INP09P1047_00	ENOS LAKE	3	3		3																				
PATOKA RIVER	05120209070050	PIKE CO	INP09P1048_00	GREY LAKE	3	3		3																				
PATOKA RIVER	05120209060050	PIKE CO	INP09P1049_00	AUGUSTA LAKE	3	3		3																				
PATOKA RIVER	05120209060050	PIKE CO	INP09P1050_00	WHITE OAK LAKE	3	3		3																				
PATOKA RIVER	05120209070050	GIBSON CO	INP09P1051_00	OLD LAKE	3	3	3	3																				
PATOKA RIVER	05120209070050	GIBSON CO	INP09P1052_00	NEW LAKE	3	3		3																				
PATOKA RIVER	05120209080060	GIBSON CO	INP09P1053_00	GIBSON LAKE	3	3		3																				

BASIN	HYDROLOGIC UNIT CODE	COUNTY	AUID	WATER_NAME	RECREATIONAL USE	FISHABLE USE	PUBLIC WATER SUPPLY	AQUATIC LIFE USE	ALGAE	AMMONIA	CHLORIDE	DIOXIN (WATER)	DISSOLVED OXYGEN	E. COLI	FREE CYANIDE	IMPAIRED BIOTIC COMMUNITIES	NUTRIENTS	OIL AND GREASE	PCBS (FISH TISSUE)	PCBS (WATER)	PESTICIDES	PH	PHOSPHORUS	SILTATION	SULFATE	TASTE AND ODOR	TOTAL MERCURY (FISH TISSUE)	TOTAL MERCURY (WATER)
PATOKA RIVER	05120209060080	PIKE CO	INP09P1054_00	TWIN PITS WEST	3	3		3																				
PATOKA RIVER	05120209060080	PIKE CO	INP09P1055_00	TWIN PITS EAST	3	3		3																				
PATOKA RIVER	05120209040070	DUBOIS CO	INP09P1056_00	SOHRAB AMINI LAKE	3	3		3																				
PATOKA RIVER	05120209060010	PIKE CO	INP09P1057_00	ROY W. RUMMEL LAKE	3	3		3																				
EAST FORK WHITE	05120209060020	PIKE CO	INP09P1058_00	MOLLY LAKE	3	3		3																				
PATOKA RIVER	05120209060020	PIKE CO	INP09P1059_00	FRANK LAKE	3	3		3																				
PATOKA RIVER	05120209080010	PIKE CO	INP09P1060_00	ROBINSON CREEK SEDIMENT POND	3	3		3																				
PATOKA RIVER	05120209050020	PIKE CO	INP09P1061_00	DAVIS LAKE	3	3		3																				
PATOKA RIVER	05120209060040	PIKE CO	INP09P1062_00	BLACK BEAUTY LAKE	3	3		3																				
PATOKA RIVER	05120209080060	GIBSON CO	INP09P1063_00	CAMP CARSON LAKE	3	3		3																				
OHIO TRIBUTARIES	05090203030010	DEARBORN CO	INV0331_01	EAST FORK TANNERS CREEK	3	3		3																				
OHIO TRIBUTARIES	05090203030010	DEARBORN CO	INV0331_T1001	EAST FORK TANNERS CREEK	3	3		3																				
OHIO TRIBUTARIES	05090203030010	DEARBORN CO	INV0331_T1002	EAST FORK TANNERS CREEK - UNNAMED TRIBUTARY	3	3		3																				
OHIO TRIBUTARIES	05090203030010	DEARBORN CO	INV0331_T1003	TURKEY RUN	3	3		3																				
OHIO TRIBUTARIES	05090203030040	DEARBORN CO	INV0332_01	WEST FORK TANNERS CREEK	5A	3		3						5A														
OHIO TRIBUTARIES	05090203030040	DEARBORN CO	INV0332_02	WEST FORK TANNERS CREEK	5A	3		3						5A														
OHIO TRIBUTARIES	05090203030050	DEARBORN CO	INV0332_03	WEST FORK TANNERS CREEK	5A	3		3						5A														
OHIO TRIBUTARIES	05090203030060	DEARBORN CO	INV0332_04	WEST FORK TANNERS CREEK	5A	3		3					5A	5A														
OHIO TRIBUTARIES	05090203030040	DEARBORN CO	INV0332_T1001	TAYLOR CREEK	3	3		3																				
OHIO TRIBUTARIES	050902030302	DEARBORN CO	INV0332_T1002	WEST FORK TANNERS CREEK - UNNAMED TRIBUTARY	3	3		3																				
OHIO TRIBUTARIES	05090203030050	DEARBORN CO	INV0332_T1003	LEATHERWOOD CREEK	3	3		3																				
OHIO TRIBUTARIES	05090203030050	DEARBORN CO	INV0332_T1004	WEST FORK TANNERS CREEK	3	3		3																				
OHIO TRIBUTARIES	05090203030050	DEARBORN CO	INV0332_T1005	ZIEGLER CREEK	3	3		3																				
OHIO TRIBUTARIES	05090203030050	DEARBORN CO	INV0332_T1006	WEST FORK TANNERS CREEK - UNNAMED TRIBUTARY	3	3		3																				
OHIO TRIBUTARIES	05090203030060	DEARBORN CO	INV0332_T1007	FLYS RUN	3	3		3																				
OHIO TRIBUTARIES	05090203030060	DEARBORN CO	INV0332_T1008	NORTON RUN	3	3		3																				
OHIO TRIBUTARIES	05090203030060	DEARBORN CO	INV0332_T1009	FOX RUN	3	3		3																				
OHIO TRIBUTARIES	05090203030060	DEARBORN CO	INV0332_T1010	WEST FORK TANNERS CREEK - UNNAMED TRIBUTARY	3	3		3																				
OHIO TRIBUTARIES	05090203030060	DEARBORN CO	INV0332_T1011	WEST FORK TANNERS CREEK	3	3		3																				
OHIO TRIBUTARIES	05090203030060	DEARBORN CO	INV0332_T1012	WEST FORK TANNERS CREEK	3	3		3																				
OHIO TRIBUTARIES	050902030303	DEARBORN CO	INV0333_02	TANNERS CREEK, EAST FORK	3	3		3																				
OHIO TRIBUTARIES	05090203030020	DEARBORN CO	INV0333_03	EAST FORK TANNERS CREEK	3	3		3																				
OHIO TRIBUTARIES	05090203030020	DEARBORN CO	INV0333_04	EAST FORK TANNERS CREEK	3	3		3																				
OHIO TRIBUTARIES	050902030303	DEARBORN CO	INV0333_05	EAST FORK TANNERS CREEK	3	3		3																				
OHIO TRIBUTARIES	05090203030020	DEARBORN CO	INV0333_T1005	EAST FORK TANNERS CREEK - UNNAMED TRIBUTARY	3	3		3																				
OHIO TRIBUTARIES	05090203030020	DEARBORN CO	INV0333_T1006	ENNIS CREEK	3	3		3																				

BASIN	HYDROLOGIC UNIT CODE	COUNTY	AUID	WATER_NAME	RECREATIONAL USE	FISHABLE USE	PUBLIC WATER SUPPLY	AQUATIC LIFE USE	ALGAE	AMMONIA	CHLORIDE	DIOXIN (WATER)	DISSOLVED OXYGEN	E. COLI	FREE CYANIDE	IMPAIRED BIOTIC COMMUNITIES	NUTRIENTS	OIL AND GREASE	PCBS (FISH TISSUE)	PCBS (WATER)	PESTICIDES	PH	PHOSPHORUS	SILTATION	SULFATE	TASTE AND ODOR	TOTAL MERCURY (FISH TISSUE)	TOTAL MERCURY (WATER)
OHIO TRIBUTARIES	05090203030020	DEARBORN CO	INV0333_T1007	KLINE CREEK	3	3		3																				
OHIO TRIBUTARIES	05090203030020	DEARBORN CO	INV0333_T1008	SLAB CAMP CREEK	3	3		3																				
OHIO TRIBUTARIES	050902030303	DEARBORN CO	INV0333_T1009	BRUSHY FORK CREEK	2	3		5A					5A															
OHIO TRIBUTARIES	05090203030070	DEARBORN CO	INV0334_01	TANNERS CREEK	3	2		3																				
OHIO TRIBUTARIES	050902030304	DEARBORN CO	INV0334_03	TANNERS CREEK	2	3		3					5A															
OHIO TRIBUTARIES	050902030304	DEARBORN CO	INV0334_03	TANNERS CREEK	2	5B		2											5B									
OHIO TRIBUTARIES	050902030304	DEARBORN CO	INV0334_04	TANNERS CREEK	2	5B		3											5B									
OHIO TRIBUTARIES	050902030304	DEARBORN CO	INV0334_05	TANNERS CREEK	2	5B		3											5B									
OHIO TRIBUTARIES	05090203030070	DEARBORN CO	INV0334_T1001	MUD LICK CREEK	3	3		3																				
OHIO TRIBUTARIES	050902030304	DEARBORN CO	INV0334_T1002	MUD LICK CREEK - UNNAMED TRIBUTARY	3	3		3																				
OHIO TRIBUTARIES	050902030304	DEARBORN CO	INV0334_T1003	SALT FORK	3	3		3																				
OHIO TRIBUTARIES	050902030304	DEARBORN CO	INV0334_T1004	TURKEY FORK (DOWNSTREAM LMH UTILITIES)	3	3		3																				
OHIO TRIBUTARIES	050902030304	DEARBORN CO	INV0334_T1005	TURKEY FORK (UPSTREAM LMH UTILITIES)	5A	3		3						5A														
OHIO TRIBUTARIES	050902030304	DEARBORN CO	INV0334_T1006	SALT FORK	3	3		3																				
OHIO TRIBUTARIES	050902030304	DEARBORN CO	INV0334_T1007	SOAPSTONE CREEK	3	3		3																				
OHIO TRIBUTARIES	050902030304	DEARBORN CO	INV0334_T1008	SALT FORK	5A	3		2						5A														
OHIO TRIBUTARIES	050902030304	DEARBORN CO	INV0334_T1009	SALT FORK	3	3		3																				
OHIO TRIBUTARIES	05090203040010	DEARBORN CO	INV0341_01	NORTH HOGAN CREEK	3	3		3																				
OHIO TRIBUTARIES	05090203040020	DEARBORN CO	INV0341_02	NORTH HOGAN CREEK	3	3		3																				
OHIO TRIBUTARIES	05090203040030	DEARBORN CO	INV0341_03	LITTLE HOGAN CREEK	5A	3		3						5A														
OHIO TRIBUTARIES	05090203040030	DEARBORN CO	INV0341_04	LITTLE HOGAN CREEK	5A	3		3						5A		5A												
OHIO TRIBUTARIES	05090203040010	DEARBORN CO	INV0341_T1001	MAHLER CREEK	3	3		3																				
OHIO TRIBUTARIES	05090203040020	DEARBORN CO	INV0341_T1002	NORTH HOGAN CREEK - UNNAMED TRIBUTARY	3	3		3																				
OHIO TRIBUTARIES	050902030401	DEARBORN CO	INV0341_T1003	LITTLE HOGAN CREEK - UNNAMED TRIBUTARY	3	3		3																				
OHIO TRIBUTARIES	05090203040030	DEARBORN CO	INV0341_T1004	BURTON BRANCH	5A	3		3						5A														
OHIO TRIBUTARIES	05090203040030	DEARBORN CO	INV0341_T1005	LITTLE HOGAN CREEK - UNNAMED TRIBUTARY	5A	3		3						5A														
OHIO TRIBUTARIES	05090203040060	RIPLEY CO	INV0342_01	SOUTH HOGAN CREEK	3	3		3																				
OHIO TRIBUTARIES	05090203040070	RIPLEY CO	INV0342_02	SOUTH HOGAN CREEK	5A	3		5A						5A		5A												
OHIO TRIBUTARIES	050902030402	RIPLEY CO	INV0342_T1001	SOUTH HOGAN CREEK - UNNAMED TRIBUTARY	3	3		3																				
OHIO TRIBUTARIES	05090203040070	DEARBORN CO	INV0342_T1002	SOUTH HOGAN CREEK - UNNAMED TRIBUTARY	3	3		3																				
OHIO TRIBUTARIES	05090203040070	DEARBORN CO	INV0342_T1002A	SOUTH HOGAN CREEK - UNNAMED TRIBUTARY	3	3		3																				
OHIO TRIBUTARIES	050902030402	RIPLEY CO	INV0342_T1003	SOUTH HOGAN CREEK - UNNAMED TRIBUTARY	3	3		3																				
OHIO TRIBUTARIES	050902030402	RIPLEY CO	INV0342_T1004	SOUTH HOGAN CREEK - UNNAMED TRIBUTARY	3	3		3																				
OHIO TRIBUTARIES	050902030402	RIPLEY CO	INV0342_T1005	SOUTH HOGAN CREEK - UNNAMED TRIBUTARY	3	3		3																				
OHIO TRIBUTARIES	050902030402	RIPLEY CO	INV0342_T1006	SOUTH HOGAN CREEK - UNNAMED TRIBUTARY	3	3		3																				
OHIO TRIBUTARIES	05090203040080	DEARBORN CO	INV0342_T1007	WHITAKER CREEK	5A	3		5A						5A		5A												

BASIN	HYDROLOGIC UNIT CODE	COUNTY	AUID	WATER_NAME	RECREATIONAL USE	FISHABLE USE	PUBLIC WATER SUPPLY	AQUATIC LIFE USE	ALGAE	AMMONIA	CHLORIDE	DIOXIN (WATER)	DISSOLVED OXYGEN	E. COLI	FREE CYANIDE	IMPAIRED BIOTIC COMMUNITIES	NUTRIENTS	OIL AND GREASE	PCBS (FISH TISSUE)	PCBS (WATER)	PESTICIDES	PH	PHOSPHORUS	SILTATION	SULFATE	TASTE AND ODOR	TOTAL MERCURY (FISH TISSUE)	TOTAL MERCURY (WATER)
OHIO TRIBUTARIES	05090203040080	DEARBORN CO	INV0342_T1008	WHITAKER CREEK	5A	3		5A						5A		5A												
OHIO TRIBUTARIES	050902030402	RIPLEY CO	INV0342_T1009	WHITAKER CREEK - UNNAMED TRIBUTARY	3	3		3																				
OHIO TRIBUTARIES	05090203040090	DEARBORN CO	INV0343_01	SOUTH HOGAN CREEK	5A	3		3						5A														
OHIO TRIBUTARIES	05090203040110	DEARBORN CO	INV0343_02	SOUTH HOGAN CREEK	3	5B		3											5B									
OHIO TRIBUTARIES	05090203040110	DEARBORN CO	INV0343_03	SOUTH HOGAN CREEK	3	5B		3											5B									
OHIO TRIBUTARIES	05090203040110	DEARBORN CO	INV0343_T1001	SOUTH HOGAN CREEK - UNNAMED TRIBUTARY (SIEFER HOLLOW)	3	3		3																				
OHIO TRIBUTARIES	05090203040110	DEARBORN CO	INV0343_T1002	SOUTH HOGAN CREEK - UNNAMED TRIBUTARY (LOVE HOLLOW)	3	3		3																				
OHIO TRIBUTARIES	05090203040090	DEARBORN CO	INV0343_T1003	LONG BRANCH	3	3		3																				
OHIO TRIBUTARIES	050902030403	DEARBORN CO	INV0343_T1004	ALLEN BRANCH	5A	3		5A					5A	5A		5A												
OHIO TRIBUTARIES	050902030403	DEARBORN CO	INV0343_T1005	FOX BRANCH	3	3		3																				
OHIO TRIBUTARIES	050902030403	DEARBORN CO	INV0343_T1006	ALLEN BRANCH	3	3		3								5A												
OHIO TRIBUTARIES	05090203040110	DEARBORN CO	INV0343_T1007	ALLEN BRANCH - UNNAMED TRIBUTARY	3	3		3																				
OHIO TRIBUTARIES	050902030403	DEARBORN CO	INV0343_T1008	ALLEN BRANCH - UNNAMED TRIBUTARY	3	3		3																				
OHIO TRIBUTARIES	050902030403	DEARBORN CO	INV0343_T1009	ALLEN BRANCH - UNNAMED TRIBUTARY	3	3		3																				
OHIO TRIBUTARIES	05090203040110	DEARBORN CO	INV0343_T1010	SOUTH HOGAN CREEK - UNNAMED TRIBUTARY	3	5B		3											5B									
OHIO TRIBUTARIES	05090203040110	DEARBORN CO	INV0343_T1011	SOUTH HOGAN CREEK - UNNAMED TRIBUTARY	3	5B		3											5B									
OHIO TRIBUTARIES	05090203040110	DEARBORN CO	INV0343_T1012	SOUTH HOGAN CREEK - UNNAMED TRIBUTARY	3	5B		3											5B									
OHIO TRIBUTARIES	05090203040110	DEARBORN CO	INV0343_T1013	SOUTH HOGAN CREEK - UNNAMED TRIBUTARY	3	5B		3											5B									
OHIO TRIBUTARIES	05090203040110	DEARBORN CO	INV0343_T1014	SOUTH HOGAN CREEK - UNNAMED TRIBUTARY	3	5B		3											5B									
OHIO TRIBUTARIES	05090203040110	DEARBORN CO	INV0343_T1015	SOUTH HOGAN CREEK - UNNAMED TRIBUTARY	3	5B		3											5B									
OHIO TRIBUTARIES	05090203040110	DEARBORN CO	INV0343_T1016	SOUTH HOGAN CREEK - UNNAMED TRIBUTARY	3	5B		3											5B									
OHIO TRIBUTARIES	05090203040110	DEARBORN CO	INV0343_T1017	SOUTH HOGAN CREEK - UNNAMED TRIBUTARY	3	5B		3											5B									
OHIO TRIBUTARIES	05090203040110	DEARBORN CO	INV0343_T1018	SOUTH HOGAN CREEK - UNNAMED TRIBUTARY	3	3		3																				
OHIO TRIBUTARIES	05090203040040	DEARBORN CO	INV0344_01	NORTH HOGAN CREEK	2	2		3																				
OHIO TRIBUTARIES	05090203040050	DEARBORN CO	INV0344_02	NORTH HOGAN CREEK	2	5B		2											5B									
OHIO TRIBUTARIES	05090203040110	DEARBORN CO	INV0344_03	HOGAN CREEK	3	5B		3											5B									
OHIO TRIBUTARIES	05090203040040	DEARBORN CO	INV0344_T1001	NORTH HOGAN CREEK - UNNAMED TRIBUTARY (POSSUM RIDGE)	2	2		3																				
OHIO TRIBUTARIES	05090203040040	DEARBORN CO	INV0344_T1002	NORTH HOGAN CREEK - UNNAMED TRIBUTARY (SHORT RIDGE)	2	2		3																				
OHIO TRIBUTARIES	05090203040040	DEARBORN CO	INV0344_T1003	ELK RUN	2	2		3																				
OHIO TRIBUTARIES	05090203040050	DEARBORN CO	INV0344_T1004	NORTH HOGAN CREEK - UNNAMED TRIBUTARY	3	5B		2											5B									
OHIO TRIBUTARIES	05090203040050	DEARBORN CO	INV0344_T1005	NORTH HOGAN CREEK - UNNAMED TRIBUTARY	3	5B		2											5B									
OHIO TRIBUTARIES	05090203040050	DEARBORN CO	INV0344_T1006	GOOSE RUN	5A	3		3					5A	5A														
OHIO TRIBUTARIES	05090203040050	DEARBORN CO	INV0344_T1006	GOOSE RUN	3	5B		2											5B									
OHIO TRIBUTARIES	050902030501	RIPLEY CO	INV0351_01	LAUGHERY CREEK	3	3		3																				
OHIO TRIBUTARIES	050902030501	RIPLEY CO	INV0351_02	LAUGHERY CREEK	3	2		3																				
OHIO TRIBUTARIES	050902030501	DECATUR CO	INV0351_T1001	LAUGHERY CREEK - UNNAMED TRIBUTARY	3	3		3																				

BASIN	HYDROLOGIC UNIT CODE	COUNTY	AUID	WATER_NAME	RECREATIONAL USE	FISHABLE USE	PUBLIC WATER SUPPLY	AQUATIC LIFE USE	ALGAE	AMMONIA	CHLORIDE	DIOXIN (WATER)	DISSOLVED OXYGEN	E. COLI	FREE CYANIDE	IMPAIRED BIOTIC COMMUNITIES	NUTRIENTS	OIL AND GREASE	PCBS (FISH TISSUE)	PCBS (WATER)	PESTICIDES	PH	PHOSPHORUS	SILTATION	SULFATE	TASTE AND ODOR	TOTAL MERCURY (FISH TISSUE)	TOTAL MERCURY (WATER)
OHIO TRIBUTARIES	050902030501	DECATUR CO	INV0351_T1002	LAUGHERY CREEK - UNNAMED TRIBUTARY	3	3		3																				
OHIO TRIBUTARIES	050902030501	RIPLEY CO	INV0351_T1003	TUB CREEK	5A	2		3					5A	5A		5A												
OHIO TRIBUTARIES	050902030501	DECATUR CO	INV0351_T1004	TUB CREEK - UNNAMED TRIBUTARY	3	3		3																				
OHIO TRIBUTARIES	050902030502	RIPLEY CO	INV0352_01	LITTLE LAUGHERY CREEK	3	3		3																				
OHIO TRIBUTARIES	050902030502	RIPLEY CO	INV0352_02	LITTLE LAUGHERY CREEK	3	3		3																				
OHIO TRIBUTARIES	050902030502	RIPLEY CO	INV0352_03	LITTLE LAUGHERY CREEK	3	3		3																				
OHIO TRIBUTARIES	050902030502	RIPLEY CO	INV0352_T1001	LITTLE LAUGHERY CREEK - UNNAMED TRIBUTARY	3	3		3																				
OHIO TRIBUTARIES	050902030502	FRANKLIN CO	INV0352_T1002	LITTLE LAUGHERY CREEK - UNNAMED TRIBUTARY (BATESVILLE)	3	3		3																				
OHIO TRIBUTARIES	050902030502	RIPLEY CO	INV0352_T1003	LITTLE LAUGHERY CREEK - UNNAMED TRIBUTARY (BATESVILLE)	3	3		3																				
OHIO TRIBUTARIES	050902030502	FRANKLIN CO	INV0352_T1004	LITTLE LAUGHERY CREEK - UNNAMED TRIBUTARY	3	3		3																				
OHIO TRIBUTARIES	050902030502	FRANKLIN CO	INV0352_T1005	LITTLE LAUGHERY CREEK - UNNAMED TRIBUTARY	3	3		3																				
OHIO TRIBUTARIES	050902030502	FRANKLIN CO	INV0352_T1006	LITTLE LAUGHERY CREEK - UNNAMED TRIBUTARY	3	3		3																				
OHIO TRIBUTARIES	050902030502	FRANKLIN CO	INV0352_T1007	LITTLE LAUGHERY CREEK - UNNAMED TRIBUTARY	3	3		3																				
OHIO TRIBUTARIES	050902030502	RIPLEY CO	INV0352_T1008	BOBS CREEK	3	3		3																				
OHIO TRIBUTARIES	050902030502	RIPLEY CO	INV0352_T1008A	BOBS CREEK	3	3		3																				
OHIO TRIBUTARIES	050902030502	FRANKLIN CO	INV0352_T1008B	BOBS CREEK	3	3		3																				
OHIO TRIBUTARIES	050902030502	FRANKLIN CO	INV0352_T1009A	BIRSCHOFF RESERVOIR - UNNAMED INLET	3	3		3																				
OHIO TRIBUTARIES	050902030502	FRANKLIN CO	INV0352_T1010A	BIRSCHOFF RESERVOIR - UNNAMED INLET	3	3		3																				
OHIO TRIBUTARIES	050902030502	RIPLEY CO	INV0352_T1012	LITTLE LAUGHERY CREEK - UNNAMED TRIBUTARY	3	3		3																				
OHIO TRIBUTARIES	050902030503	RIPLEY CO	INV0353_01	RIPLEY CREEK	3	3		3																				
OHIO TRIBUTARIES	050902030503	RIPLEY CO	INV0353_02	RIPLEY CREEK	3	3		3																				
OHIO TRIBUTARIES	050902030503	RIPLEY CO	INV0353_T1001	RIPLEY CREEK - UNNAMED TRIBUTARY	3	3		3																				
OHIO TRIBUTARIES	050902030503	RIPLEY CO	INV0353_T1002	RIPLEY CREEK - UNNAMED TRIBUTARY	3	3		3																				
OHIO TRIBUTARIES	050902030503	RIPLEY CO	INV0353_T1003	RIPLEY CREEK - UNNAMED TRIBUTARY	3	3		3																				
OHIO TRIBUTARIES	050902030503	RIPLEY CO	INV0353_T1004	RIPLEY CREEK - UNNAMED TRIBUTARY	3	3		3																				
OHIO TRIBUTARIES	050902030503	RIPLEY CO	INV0353_T1005	RIPLEY CREEK - UNNAMED TRIBUTARY	3	3		3																				
OHIO TRIBUTARIES	050902030504	RIPLEY CO	INV0354_01	RIPLEY CREEK	3	3		3																				
OHIO TRIBUTARIES	050902030504	RIPLEY CO	INV0354_01A	RIPLEY CREEK	3	3		3																				
OHIO TRIBUTARIES	050902030504	RIPLEY CO	INV0354_02	RIPLEY CREEK	3	3		3																				
OHIO TRIBUTARIES	050902030504	RIPLEY CO	INV0354_03	RIPLEY CREEK	3	3		3																				
OHIO TRIBUTARIES	050902030504	RIPLEY CO	INV0354_T1001	NORTH BRANCH RIPLEY CREEK	3	3		3																				
OHIO TRIBUTARIES	050902030504	RIPLEY CO	INV0354_T1002	NORTH BRANCH RIPLEY CREEK	3	3		3																				
OHIO TRIBUTARIES	050902030504	RIPLEY CO	INV0354_T1003	NORTH BRANCH RIPLEY CREEK - UNNAMED TRIBUTARY	3	3		3																				
OHIO TRIBUTARIES	050902030504	RIPLEY CO	INV0354_T1004	NORTH BRANCH RIPLEY CREEK - UNNAMED TRIBUTARY	3	3		3																				
OHIO TRIBUTARIES	050902030504	RIPLEY CO	INV0354_T1005	NORTH BRANCH RIPLEY CREEK - UNNAMED TRIBUTARY	3	3		3																				
OHIO TRIBUTARIES	050902030504	RIPLEY CO	INV0354_T1006	NORTH BRANCH RIPLEY CREEK - UNNAMED TRIBUTARY	3	3		3																				

BASIN	HYDROLOGIC UNIT CODE	COUNTY	AUID	WATER_NAME	RECREATIONAL USE	FISHABLE USE	PUBLIC WATER SUPPLY	AQUATIC LIFE USE	ALGAE	AMMONIA	CHLORIDE	DIOXIN (WATER)	DISSOLVED OXYGEN	E. COLI	FREE CYANIDE	IMPAIRED BIOTIC COMMUNITIES	NUTRIENTS	OIL AND GREASE	PCBS (FISH TISSUE)	PCBS (WATER)	PESTICIDES	PH	PHOSPHORUS	SILTATION	SULFATE	TASTE AND ODOR	TOTAL MERCURY (FISH TISSUE)	TOTAL MERCURY (WATER)
OHIO TRIBUTARIES	050902030504	RIPLEY CO	INV0354_T1007	NORTH BRANCH RIPLEY CREEK - UNNAMED TRIBUTARY	3	3		3																				
OHIO TRIBUTARIES	050902030504	RIPLEY CO	INV0354_T1008	RIPLEY CREEK - UNNAMED TRIBUTARY	3	3		3																				
OHIO TRIBUTARIES	050902030504	RIPLEY CO	INV0354_T1009	RIPLEY CREEK - UNNAMED TRIBUTARY	3	3		3																				
OHIO TRIBUTARIES	050902030504	RIPLEY CO	INV0354_T1010	RIPLEY CREEK - UNNAMED TRIBUTARY	3	3		3																				
OHIO TRIBUTARIES	050902030504	RIPLEY CO	INV0354_T1011	RIPLEY CREEK - UNNAMED TRIBUTARY	3	3		3																				
OHIO TRIBUTARIES	050902030504	RIPLEY CO	INV0354_T1012	RIPLEY CREEK - UNNAMED TRIBUTARY	3	3		3																				
OHIO TRIBUTARIES	050902030505	RIPLEY CO	INV0355_01	LAUGHERY CREEK	3	2		2																				
OHIO TRIBUTARIES	050902030505	RIPLEY CO	INV0355_02	LAUGHERY CREEK	3	2		2																				
OHIO TRIBUTARIES	050902030505	RIPLEY CO	INV0355_03	LAUGHERY CREEK	3	2		2																				
OHIO TRIBUTARIES	050902030505	RIPLEY CO	INV0355_04	LAUGHERY CREEK	3	3		2																				
OHIO TRIBUTARIES	050902030505	RIPLEY CO	INV0355_05	LAUGHERY CREEK	3	3		2																				
OHIO TRIBUTARIES	050902030505	RIPLEY CO	INV0355_T1001	WALNUT FORK	3	2		3																				
OHIO TRIBUTARIES	050902030505	RIPLEY CO	INV0355_T1002	LAUGHERY CREEK - UNNAMED TRIBUTARY	3	2		3																				
OHIO TRIBUTARIES	050902030505	RIPLEY CO	INV0355_T1003	LAUGHERY CREEK - UNNAMED TRIBUTARY	3	3		2																				
OHIO TRIBUTARIES	050902030505	RIPLEY CO	INV0355_T1004	LAUGHERY CREEK - UNNAMED TRIBUTARY	3	3		3																				
OHIO TRIBUTARIES	050902030505	RIPLEY CO	INV0355_T1005	LAUGHERY CREEK - UNNAMED TRIBUTARY	3	3		3																				
OHIO TRIBUTARIES	050902030505	RIPLEY CO	INV0355_T1006	LAUGHERY CREEK - UNNAMED TRIBUTARY	3	3		2																				
OHIO TRIBUTARIES	050902030506	RIPLEY CO	INV0356_01	LAUGHERY CREEK	3	3	3	2								5A												
OHIO TRIBUTARIES	050902030506	RIPLEY CO	INV0356_02	LAUGHERY CREEK	5A	3		2						5A														
OHIO TRIBUTARIES	050902030506	RIPLEY CO	INV0356_T1001	JERICHO CREEK	3	3		3																				
OHIO TRIBUTARIES	050902030506	RIPLEY CO	INV0356_T1002	JERICHO CREEK - UNNAMED TRIBUTARY	3	3		3																				
OHIO TRIBUTARIES	050902030506	RIPLEY CO	INV0356_T1003	JERICHO CREEK - UNNAMED TRIBUTARY	3	3		3																				
OHIO TRIBUTARIES	050902030506	RIPLEY CO	INV0356_T1004	LAUGHERY CREEK - UNNAMED TRIBUTARY	3	3		3																				
OHIO TRIBUTARIES	050902030506	RIPLEY CO	INV0356_T1005	PLUM CREEK	3	3		3																				
OHIO TRIBUTARIES	050902030506	RIPLEY CO	INV0356_T1006	PLUM CREEK	3	3		3																				
OHIO TRIBUTARIES	050902030506	RIPLEY CO	INV0356_T1007	HICKORY LICK CREEK	3	3		3																				
OHIO TRIBUTARIES	050902030506	RIPLEY CO	INV0356_T1008	PLUM CREEK - UNNAMED TRIBUTARY	3	3		3																				
OHIO TRIBUTARIES	050902030506	RIPLEY CO	INV0356_T1009	PLUM CREEK - UNNAMED TRIBUTARY	3	3		3																				
OHIO TRIBUTARIES	050902030506	RIPLEY CO	INV0356_T1010	PLUM CREEK - UNNAMED TRIBUTARY	3	3		3																				
OHIO TRIBUTARIES	050902030506	RIPLEY CO	INV0356_T1011	CASTATORS CREEK	3	3		3																				
OHIO TRIBUTARIES	050902030506	RIPLEY CO	INV0356_T1012	CASTATORS CREEK	3	3		3																				
OHIO TRIBUTARIES	050902030506	RIPLEY CO	INV0356_T1013	CASTATORS CREEK	3	3		3																				
OHIO TRIBUTARIES	050902030506	RIPLEY CO	INV0356_T1013A	CASTATORS CREEK - UNNAMED TRIBUTARY	3	3		3																				
OHIO TRIBUTARIES	050902030506	RIPLEY CO	INV0356_T1014	CASTATORS CREEK	3	3		3																				
OHIO TRIBUTARIES	050902030506	RIPLEY CO	INV0356_T1015	CASTATORS CREEK - UNNAMED TRIBUTARY	3	3		3																				
OHIO TRIBUTARIES	050902030506	RIPLEY CO	INV0356_T1016	CASTATORS CREEK - UNNAMED TRIBUTARY	3	3		3																				

BASIN	HYDROLOGIC UNIT CODE	COUNTY	AUID	WATER_NAME	RECREATIONAL USE	FISHABLE USE	PUBLIC WATER SUPPLY	AQUATIC LIFE USE	ALGAE	AMMONIA	CHLORIDE	DIOXIN (WATER)	DISSOLVED OXYGEN	E. COLI	FREE CYANIDE	IMPAIRED BIOTIC COMMUNITIES	NUTRIENTS	OIL AND GREASE	PCBS (FISH TISSUE)	PCBS (WATER)	PESTICIDES	PH	PHOSPHORUS	SILTATION	SULFATE	TASTE AND ODOR	TOTAL MERCURY (FISH TISSUE)	TOTAL MERCURY (WATER)
OHIO TRIBUTARIES	050902030507	RIPLEY CO	INV0357_01	LAUGHERY CREEK	3	3		2																				
OHIO TRIBUTARIES	050902030506	RIPLEY CO	INV0357_T1001	LAUGHERY CREEK - UNNAMED TRIBUTARY	3	3		3																				
OHIO TRIBUTARIES	050902030506	RIPLEY CO	INV0357_T1002	LAUGHERY CREEK - UNNAMED TRIBUTARY	3	3		3																				
OHIO TRIBUTARIES	050902030507	RIPLEY CO	INV0357_T1003	FALLING TIMBER CREEK	3	3		3																				
OHIO TRIBUTARIES	050902030507	RIPLEY CO	INV0357_T1004A	CEDAR CREEK	3	3		3																				
OHIO TRIBUTARIES	050902030506	RIPLEY CO	INV0357_T1004B	VERSAILLES STATE PARK RESERVOIR - UNNAMED INLET	3	3		3																				
OHIO TRIBUTARIES	050902030601	RIPLEY CO	INV0361_01	LAUGHERY CREEK	2	2		2																				
OHIO TRIBUTARIES	050902030601	RIPLEY CO	INV0361_02	LAUGHERY CREEK	2	2		2																				
OHIO TRIBUTARIES	050902030601	RIPLEY CO	INV0361_T1001	LAUGHERY CREEK - UNNAMED TRIBUTARY	3	3		3																				
OHIO TRIBUTARIES	050902030601	RIPLEY CO	INV0361_T1002	TURKEY CREEK	3	3		3																				
OHIO TRIBUTARIES	050902030601	RIPLEY CO	INV0361_T1003	LITTLE TURKEY CREEK	3	3		3																				
OHIO TRIBUTARIES	050902030601	RIPLEY CO	INV0361_T1004	TURKEY CREEK	3	3		3																				
OHIO TRIBUTARIES	050902030601	RIPLEY CO	INV0361_T1005	GOOSE CREEK	3	3		3																				
OHIO TRIBUTARIES	050902030601	RIPLEY CO	INV0361_T1006	RACOON CREEK	2	3		3																				
OHIO TRIBUTARIES	050902030601	RIPLEY CO	INV0361_T1007	LITTLE RACCOON CREEK	2	3		3																				
OHIO TRIBUTARIES	050902030601	RIPLEY CO	INV0361_T1008	LAUGHERY CREEK - UNNAMED TRIBUTARY	3	3		3																				
OHIO TRIBUTARIES	050902030602	OHIO CO	INV0362_01	BEAR CREEK	3	3		3																				
OHIO TRIBUTARIES	050902030602	OHIO CO	INV0362_02	BEAR CREEK	3	3		3																				
OHIO TRIBUTARIES	050902030602	OHIO CO	INV0362_03	BEAR CREEK	3	3		3																				
OHIO TRIBUTARIES	050902030602	RIPLEY CO	INV0362_T1001	MOSQUITO CREEK	3	3		3																				
OHIO TRIBUTARIES	050902030602	SWITZERLAND CO	INV0362_T1002	UHLMAN CREEK	3	3		3																				
OHIO TRIBUTARIES	050902030602	SWITZERLAND CO	INV0362_T1003	BEAR CREEK - UNNAMED TRIBUTARY	3	3		3																				
OHIO TRIBUTARIES	050902030602	RIPLEY CO	INV0362_T1004	BLACK CREEK	3	3		3																				
OHIO TRIBUTARIES	050902030602	OHIO CO	INV0362_T1005	BEAR BRANCH	5A	3		3						5A		5A												
OHIO TRIBUTARIES	050902030603	DEARBORN CO	INV0363_01	HAYES BRANCH	3	3		3																				
OHIO TRIBUTARIES	050902030603	DEARBORN CO	INV0363_02	HAYES BRANCH	5A	3		5A						5A		5A												
OHIO TRIBUTARIES	050902030603	DEARBORN CO	INV0363_T1001	HAYES BRANCH - UNNAMED TRIBUTARY	3	3		3																				
OHIO TRIBUTARIES	050902030603	RIPLEY CO	INV0363_T1002	HAYES BRANCH - UNNAMED TRIBUTARY	3	3		3																				
OHIO TRIBUTARIES	050902030603	DEARBORN CO	INV0363_T1003	PETER CREEK	3	3		3																				
OHIO TRIBUTARIES	050902030603	DEARBORN CO	INV0363_T1004	BOYD BRANCH	3	3		3																				
OHIO TRIBUTARIES	050902030603	DEARBORN CO	INV0363_T1005	DROEGE CREEK	3	3		3																				
OHIO TRIBUTARIES	050902030603	DEARBORN CO	INV0363_T1006	HAYES BRANCH - UNNAMED TRIBUTARY	3	3		3																				
OHIO TRIBUTARIES	050902030603	DEARBORN CO	INV0363_T1007	HAYES BRANCH - UNNAMED TRIBUTARY	3	3		3																				
OHIO TRIBUTARIES	050902030603	DEARBORN CO	INV0363_T1008	HAYES BRANCH - UNNAMED TRIBUTARY	3	3		3																				
OHIO TRIBUTARIES	050902030604	DEARBORN CO	INV0363_T1009	BOBB BRANCH	3	3		3																				
OHIO TRIBUTARIES	050902030604	DEARBORN CO	INV0364_01	LAUGHERY CREEK	3	2		2																				

BASIN	HYDROLOGIC UNIT CODE	COUNTY	AUID	WATER_NAME	RECREATIONAL USE	FISHABLE USE	PUBLIC WATER SUPPLY	AQUATIC LIFE USE	ALGAE	AMMONIA	CHLORIDE	DIOXIN (WATER)	DISSOLVED OXYGEN	E. COLI	FREE CYANIDE	IMPAIRED BIOTIC COMMUNITIES	NUTRIENTS	OIL AND GREASE	PCBS (FISH TISSUE)	PCBS (WATER)	PESTICIDES	PH	PHOSPHORUS	SILTATION	SULFATE	TASTE AND ODOR	TOTAL MERCURY (FISH TISSUE)	TOTAL MERCURY (WATER)
OHIO TRIBUTARIES	050902030604	DEARBORN CO	INV0364_02	LAUGHERY CREEK	3	5B		2																			5B	
OHIO TRIBUTARIES	050902030604	DEARBORN CO	INV0364_03	LAUGHERY CREEK	3	5B		3											5B								5B	
OHIO TRIBUTARIES	05090203070040	RIPLEY CO	INV0364_T1001	CEASER CREEK	3	3		3																				
OHIO TRIBUTARIES	05090203070040	RIPLEY CO	INV0364_T1002	CAESAR CREEK - UNNAMED TRIBUTARY	3	3		3																				
OHIO TRIBUTARIES	05090203070040	RIPLEY CO	INV0364_T1003	CAESAR CREEK - UNNAMED TRIBUTARY	3	3		3																				
OHIO TRIBUTARIES	05090203070040	RIPLEY CO	INV0364_T1004	CAESAR CREEK - UNNAMED TRIBUTARY	3	3		3																				
OHIO TRIBUTARIES	05090203070040	OHIO CO	INV0364_T1005	BELL BRANCH	3	3		3																				
OHIO TRIBUTARIES	050902030604	DEARBORN CO	INV0364_T1006	LAUGHERY CREEK - UNNAMED TRIBUTARY (BAUM HOLLOW)	3	5B		2																			5B	
OHIO TRIBUTARIES	050902030604	DEARBORN CO	INV0364_T1007	MUD LICK	3	5B		3											5B								5B	
OHIO TRIBUTARIES	050902030701	SWITZERLAND CO	INV0371_01	SOUTH FORK LAUGHERY CREEK	3	3		2																				
OHIO TRIBUTARIES	050902030701	OHIO CO	INV0371_02	SOUTH FORK LAUGHERY CREEK	5A	3		3						5A														
OHIO TRIBUTARIES	050902030701	OHIO CO	INV0371_T1001	SUGAR BRANCH	3	3		2																				
OHIO TRIBUTARIES	050902030701	OHIO CO	INV0371_T1002	MIRE BRANCH	3	3		2																				
OHIO TRIBUTARIES	050902030701	OHIO CO	INV0371_T1003	WILLOW CREEK	3	3		3																				
OHIO TRIBUTARIES	050902030701	OHIO CO	INV0371_T1004	MURRAY BRANCH	3	3		3																				
OHIO TRIBUTARIES	050902030701	OHIO CO	INV0371_T1005	LONG BRANCH	5A	3		3						5A														
OHIO TRIBUTARIES	050902030701	OHIO CO	INV0371_T1006	MUD LICK CREEK	5A	3		3						5A														
OHIO TRIBUTARIES	050902030702	DEARBORN CO	INV0372_01	LAUGHERY CREEK	3	5B		2											5B								5B	
OHIO TRIBUTARIES	050902030702	DEARBORN CO	INV0372_02	LAUGHERY CREEK	2	3		5A								5A												
OHIO TRIBUTARIES	050902030702	DEARBORN CO	INV0372_02	LAUGHERY CREEK	2	5B		3											5B								5B	
OHIO TRIBUTARIES	050902030702	DEARBORN CO	INV0372_03	LAUGHERY CREEK	2	3		5A								5A												
OHIO TRIBUTARIES	050902030702	DEARBORN CO	INV0372_03	LAUGHERY CREEK	2	3		3											5B								5B	
OHIO TRIBUTARIES	050902030702	DEARBORN CO	INV0372_04	LAUGHERY CREEK	2	3		5A								5A												
OHIO TRIBUTARIES	050902030702	DEARBORN CO	INV0372_04	LAUGHERY CREEK	2	3		3											5B								5B	
OHIO TRIBUTARIES	050902030702	OHIO CO	INV0372_T1001	LAUGHERY CREEK - UNNAMED TRIBUTARY	3	3		3																				
OHIO TRIBUTARIES	050902030702	DEARBORN CO	INV0372_T1002	GOODPASTURE BRANCH	3	3		3																				
OHIO TRIBUTARIES	050902030702	OHIO CO	INV0372_T1003	LAUGHERY CREEK - UNNAMED TRIBUTARY	3	3		3																				
OHIO TRIBUTARIES	050902030702	DEARBORN CO	INV0372_T1004	LAUGHERY CREEK - UNNAMED TRIBUTARY	3	3		3																				
OHIO TRIBUTARIES	050902030702	OHIO CO	INV0372_T1005	KINNET BRANCH	3	3		3																				
OHIO TRIBUTARIES	050902030702	DEARBORN CO	INV0372_T1006	LAUGHERY CREEK - UNNAMED TRIBUTARY	3	3		3																				
OHIO TRIBUTARIES	050902030702	OHIO CO	INV0372_T1007	LAUGHERY CREEK - UNNAMED TRIBUTARY	3	3		3																				
OHIO TRIBUTARIES	050902030702	OHIO CO	INV0372_T1008	LAUGHERY CREEK	3	3		3																				
OHIO TRIBUTARIES	050902030702	DEARBORN CO	INV0372_T1009	LAUGHERY CREEK - UNNAMED TRIBUTARY	3	3		3																				
OHIO TRIBUTARIES	050902030702	DEARBORN CO	INV0372_T1010	LAUGHERY CREEK - UNNAMED TRIBUTARY	3	3		3																				
OHIO TRIBUTARIES	05090203050030	DEARBORN CO	INV0382_01	WILSON CREEK	3	3		3																				
OHIO TRIBUTARIES	05090203050030	DEARBORN CO	INV0382_02	WILSON CREEK	3	3		3																				

BASIN	HYDROLOGIC UNIT CODE	COUNTY	AUID	WATER_NAME	RECREATIONAL USE	FISHABLE USE	PUBLIC WATER SUPPLY	AQUATIC LIFE USE	ALGAE	AMMONIA	CHLORIDE	DIOXIN (WATER)	DISSOLVED OXYGEN	E. COLI	FREE CYANIDE	IMPAIRED BIOTIC COMMUNITIES	NUTRIENTS	OIL AND GREASE	PCBS (FISH TISSUE)	PCBS (WATER)	PESTICIDES	PH	PHOSPHORUS	SILTATION	SULFATE	TASTE AND ODOR	TOTAL MERCURY (FISH TISSUE)	TOTAL MERCURY (WATER)
OHIO TRIBUTARIES	05090203050030	DEARBORN CO	INV0382_03	WILSON CREEK	3	3		3																				
OHIO TRIBUTARIES	05090203050030	DEARBORN CO	INV0382_04	WILSON CREEK	3	3		3																				
OHIO TRIBUTARIES	05090203050030	DEARBORN CO	INV0382_T1001	WILSON CREEK - UNNAMED TRIBUTARY	3	3		3																				
OHIO TRIBUTARIES	05090203050030	DEARBORN CO	INV0382_T1002	WILSON CREEK - UNNAMED TRIBUTARY	3	3		3																				
OHIO TRIBUTARIES	05090203050030	DEARBORN CO	INV0382_T1003	WILSON CREEK - UNNAMED TRIBUTARY	3	3		3																				
OHIO TRIBUTARIES	05090203050030	DEARBORN CO	INV0382_T1004	WILSON CREEK - UNNAMED TRIBUTARY	3	3		3																				
OHIO TRIBUTARIES	05090203050030	DEARBORN CO	INV0382_T1005	WILSON CREEK - UNNAMED TRIBUTARY	3	3		3																				
OHIO TRIBUTARIES	05090203050030	DEARBORN CO	INV0382_T1006	WILSON CREEK - UNNAMED TRIBUTARY	3	3		3																				
OHIO TRIBUTARIES	05090203050030	DEARBORN CO	INV0382_T1007	WILSON CREEK - UNNAMED TRIBUTARY	3	3		3																				
OHIO TRIBUTARIES	050902030803	OHIO CO	INV0383_01	ARNOLD CREEK	3	3		3																				
OHIO TRIBUTARIES	050902030803	OHIO CO	INV0383_02	ARNOLD CREEK	3	3		3																				
OHIO TRIBUTARIES	050902030803	OHIO CO	INV0383_03	NORTH BRANCH ARNOLD CREEK	3	3		3																				
OHIO TRIBUTARIES	050902030803	OHIO CO	INV0383_04	ARNOLD CREEK	3	3		3																				
OHIO TRIBUTARIES	050902030803	OHIO CO	INV0383_05	ARNOLD CREEK	3	3		3																				
OHIO TRIBUTARIES	050902030803	OHIO CO	INV0383_06	ARNOLD CREEK	3	3		3																				
OHIO TRIBUTARIES	050902030803	OHIO CO	INV0383_T1001	ARNOLD CREEK - UNNAMED TRIBUTARY	3	3		3																				
OHIO TRIBUTARIES	050902030803	OHIO CO	INV0383_T1002	WOLFPEN CREEK	3	3		3																				
OHIO TRIBUTARIES	050902030803	OHIO CO	INV0383_T1003	HENSCHEN BRANCH	3	3		3																				
OHIO TRIBUTARIES	050902030803	OHIO CO	INV0383_T1004	DRY BROOK	3	3		3																				
OHIO TRIBUTARIES	050902030803	OHIO CO	INV0383_T1005	DRY BROOK	3	3		3																				
OHIO TRIBUTARIES	050902030804	OHIO CO	INV0384_04	ISLAND BRANCH	3	3		3																				
OHIO TRIBUTARIES	050902030804	OHIO CO	INV0384_05	ISLAND BRANCH	3	3		3																				
OHIO TRIBUTARIES	050902030804	OHIO CO	INV0384_T1005	ISLAND BRANCH - UNNAMED TRIBUTARY	3	3		3																				
OHIO TRIBUTARIES	050902030804	OHIO CO	INV0384_T1006	ISLAND BRANCH - UNNAMED TRIBUTARY	3	3		3																				
OHIO TRIBUTARIES	050902030804	OHIO CO	INV0384_T1007	ISLAND BRANCH - UNNAMED TRIBUTARY	3	3		3																				
OHIO TRIBUTARIES	050902030804	OHIO CO	INV0384_T1008A	BUCK RUN	3	3		3																				
OHIO TRIBUTARIES	050902030804	OHIO CO	INV0384_T1009	BUCK RUN	3	3		3																				
OHIO TRIBUTARIES	050902030804	OHIO CO	INV0384_T1010A	OHIO RIVER - UNNAMED TRIBUTARY	3	3		3																				
OHIO TRIBUTARIES	050902030805	SWITZERLAND CO	INV0385_02	GRANTS CREEK	2	3		3																				
OHIO TRIBUTARIES	050902030805	SWITZERLAND CO	INV0385_03	GRANTS CREEK	2	3		3																				
OHIO TRIBUTARIES	050902030805	SWITZERLAND CO	INV0385_04	GRANTS CREEK	2	3		3																				
OHIO TRIBUTARIES	050902030805	SWITZERLAND CO	INV0385_T1007	GRANTS CREEK - UNNAMED TRIBUTARY	2	3		3																				
OHIO TRIBUTARIES	050902030805	SWITZERLAND CO	INV0385_T1008	GRANTS CREEK - UNNAMED TRIBUTARY	3	3		3																				
OHIO TRIBUTARIES	050902030805	OHIO CO	INV0385_T1009	GRANTS CREEK - UNNAMED TRIBUTARY	2	3		3																				
OHIO TRIBUTARIES	050902030805	SWITZERLAND CO	INV0385_T1010	MARBLE BRANCH	2	3		3																				
OHIO TRIBUTARIES	050902030805	SWITZERLAND CO	INV0385_T1011	LONG BRANCH	2	3		3																				

BASIN	HYDROLOGIC UNIT CODE	COUNTY	AUID	WATER_NAME	RECREATIONAL USE	FISHABLE USE	PUBLIC WATER SUPPLY	AQUATIC LIFE USE	ALGAE	AMMONIA	CHLORIDE	DIOXIN (WATER)	DISSOLVED OXYGEN	E. COLI	FREE CYANIDE	IMPAIRED BIOTIC COMMUNITIES	NUTRIENTS	OIL AND GREASE	PCBS (FISH TISSUE)	PCBS (WATER)	PESTICIDES	PH	PHOSPHORUS	SILTATION	SULFATE	TASTE AND ODOR	TOTAL MERCURY (FISH TISSUE)	TOTAL MERCURY (WATER)
OHIO TRIBUTARIES	050902030804	OHIO CO	INV0388_T1001A	OHIO RIVER - UNNAMED TRIBUTARY	3	3		3																				
OHIO TRIBUTARIES	050902030804	OHIO CO	INV0388_T1002A	NORTH BRANCH	3	3		3																				
OHIO TRIBUTARIES	050902030804	OHIO CO	INV0388_T1003A	OHIO RIVER - UNNAMED TRIBUTARY	3	3		3																				
OHIO TRIBUTARIES	050902030804	OHIO CO	INV0388_T1004	OHIO RIVER - UNNAMED TRIBUTARY	3	3		3																				
OHIO TRIBUTARIES	050902030804	OHIO CO	INV0388_T1005A	OHIO RIVER - UNNAMED TRIBUTARY	3	3		3																				
OHIO TRIBUTARIES	050902030901	SWITZERLAND CO	INV0391_01	INDIAN CREEK	3	3		3																				
OHIO TRIBUTARIES	050902030901	SWITZERLAND CO	INV0391_02	WEST FORK INDIAN CREEK	3	3		3																				
OHIO TRIBUTARIES	050902030901	SWITZERLAND CO	INV0391_03	WEST FORK INDIAN CREEK	3	3		3																				
OHIO TRIBUTARIES	050902030901	SWITZERLAND CO	INV0391_04	WEST FORK INDIAN CREEK	3	3		3																				
OHIO TRIBUTARIES	050902030901	SWITZERLAND CO	INV0391_T1001	INDIAN CREEK - UNNAMED TRIBUTARY	3	3		3																				
OHIO TRIBUTARIES	050902030901	SWITZERLAND CO	INV0391_T1002	INDIAN CREEK - UNNAMED TRIBUTARY	3	3		3																				
OHIO TRIBUTARIES	050902030901	SWITZERLAND CO	INV0391_T1003	INDIAN CREEK - UNNAMED TRIBUTARY	3	3		3																				
OHIO TRIBUTARIES	050902030901	SWITZERLAND CO	INV0391_T1004	INDIAN CREEK - UNNAMED TRIBUTARY	3	3		3																				
OHIO TRIBUTARIES	050902030901	SWITZERLAND CO	INV0391_T1005	INDIAN CREEK - UNNAMED TRIBUTARY	3	3		3																				
OHIO TRIBUTARIES	050902030901	SWITZERLAND CO	INV0391_T1005A	CAMP LIVINGSTON LAKE - UNNAMED INLET	3	3		3																				
OHIO TRIBUTARIES	050902030901	SWITZERLAND CO	INV0391_T1005B	CAMP LIVINGSTON LAKE - UNNAMED INLET	3	3		3																				
OHIO TRIBUTARIES	050902030901	SWITZERLAND CO	INV0391_T1006	INDIAN CREEK - UNNAMED TRIBUTARY	3	3		3																				
OHIO TRIBUTARIES	050902030901	SWITZERLAND CO	INV0391_T1007	WEST FORK INDIAN CREEK - UNNAMED TRIBUTARY	3	3		3																				
OHIO TRIBUTARIES	050902030901	SWITZERLAND CO	INV0391_T1008	WEST FORK INDIAN CREEK	3	3		3																				
OHIO TRIBUTARIES	050902030901	SWITZERLAND CO	INV0391_T1009	WEST FORK INDIAN CREEK - UNNAMED TRIBUTARY	3	3		3																				
OHIO TRIBUTARIES	050902030901	SWITZERLAND CO	INV0391_T1010	WEST FORK INDIAN CREEK - UNNAMED TRIBUTARY	3	3		3																				
OHIO TRIBUTARIES	050902030901	SWITZERLAND CO	INV0391_T1011	WEST FORK INDIAN CREEK - UNNAMED TRIBUTARY	3	3		3																				
OHIO TRIBUTARIES	050902030902	SWITZERLAND CO	INV0392_01	INDIAN CREEK	3	3		3																				
OHIO TRIBUTARIES	050902030902	SWITZERLAND CO	INV0392_02	INDIAN CREEK	3	3		2								5A												
OHIO TRIBUTARIES	050902030902	SWITZERLAND CO	INV0392_03	INDIAN CREEK	2	3		2																				
OHIO TRIBUTARIES	050902030902	SWITZERLAND CO	INV0392_T1001	TUMBLEBUG CREEK	3	3		3																				
OHIO TRIBUTARIES	050902030902	SWITZERLAND CO	INV0392_T1002	UPPER INDIAN CREEK	3	3		3																				
OHIO TRIBUTARIES	050902030902	SWITZERLAND CO	INV0392_T1002A	LAKE GENEVA - UNNAMED INLET	3	3		3																				
OHIO TRIBUTARIES	050902030902	SWITZERLAND CO	INV0392_T1002B	LAKE GENEVA - UNNAMED INLET	3	3		3																				
OHIO TRIBUTARIES	050902030902	SWITZERLAND CO	INV0392_T1002C	LAKE GENEVA - UNNAMED INLET	3	3		3																				
OHIO TRIBUTARIES	050902030902	SWITZERLAND CO	INV0392_T1003	UPPER INDIAN CREEK - UNNAMED TRIBUTARY	3	3		3																				
OHIO TRIBUTARIES	050902030902	SWITZERLAND CO	INV0392_T1004	UPPER INDIAN CREEK	3	3		3																				
OHIO TRIBUTARIES	050902030902	SWITZERLAND CO	INV0392_T1005	ABES BRANCH	3	3		3																				
OHIO TRIBUTARIES	050902030902	SWITZERLAND CO	INV0392_T1006	PENDLETON RUN	3	3		3																				
OHIO TRIBUTARIES	05090203200060	SWITZERLAND CO	INV0392_T1007	LONG RUN	3	3		3																				
OHIO TRIBUTARIES	05090203150010	SWITZERLAND CO	INV03A4_01	GOOSE CREEK	2	3		3																				

BASIN	HYDROLOGIC UNIT CODE	COUNTY	AUID	WATER_NAME	RECREATIONAL USE	FISHABLE USE	PUBLIC WATER SUPPLY	AQUATIC LIFE USE	ALGAE	AMMONIA	CHLORIDE	DIOXIN (WATER)	DISSOLVED OXYGEN	E. COLI	FREE CYANIDE	IMPAIRED BIOTIC COMMUNITIES	NUTRIENTS	OIL AND GREASE	PCBS (FISH TISSUE)	PCBS (WATER)	PESTICIDES	PH	PHOSPHORUS	SILTATION	SULFATE	TASTE AND ODOR	TOTAL MERCURY (FISH TISSUE)	TOTAL MERCURY (WATER)
OHIO TRIBUTARIES	050902031004	SWITZERLAND CO	INV03A4_03	WADE CREEK	3	3		3																				
OHIO TRIBUTARIES	050902031004	SWITZERLAND CO	INV03A4_T1002A	OHIO RIVER - UNNAMED TRIBUTARY	3	3		3																				
OHIO TRIBUTARIES	050902031004	SWITZERLAND CO	INV03A4_T1003A	OHIO RIVER - UNNAMED TRIBUTARY	3	3		3																				
OHIO TRIBUTARIES	050902031004	SWITZERLAND CO	INV03A4_T1004A	OHIO RIVER - UNNAMED TRIBUTARY	3	3		3																				
OHIO TRIBUTARIES	050902031005	SWITZERLAND CO	INV03A5_01	BRYANT CREEK	2	3		3																				
OHIO TRIBUTARIES	050902031005	SWITZERLAND CO	INV03A5_02	BRYANT CREEK	2	3		3																				
OHIO TRIBUTARIES	050902031005	SWITZERLAND CO	INV03A5_T1001	BRYANT CREEK - UNNAMED TRIBUTARY	3	3		3																				
OHIO TRIBUTARIES	050902031005	SWITZERLAND CO	INV03A5_T1002	BRYANT CREEK - UNNAMED TRIBUTARY	3	3		3																				
OHIO TRIBUTARIES	050902031005	SWITZERLAND CO	INV03A5_T1003	SAND RUN	2	3		3																				
OHIO TRIBUTARIES	050902031006	SWITZERLAND CO	INV03A6_01	TURTLE CREEK	3	3		3																				
OHIO TRIBUTARIES	050902031006	SWITZERLAND CO	INV03A6_T1001	TURTLE CREEK - UNNAMED TRIBUTARY	3	3		3																				
OHIO TRIBUTARIES	050902031006	SWITZERLAND CO	INV03A6_T1002A	OHIO RIVER - UNNAMED TRIBUTARY	3	3		3																				
OHIO TRIBUTARIES	050902031006	SWITZERLAND CO	INV03A6_T1003A	OHIO RIVER - UNNAMED TRIBUTARY	3	3		3																				
OHIO TRIBUTARIES	050902031007	SWITZERLAND CO	INV03A7_01	LOG LICK CREEK	3	3		3																				
OHIO TRIBUTARIES	050902031007	SWITZERLAND CO	INV03A7_02	LOG LICK CREEK	3	3		3																				
OHIO TRIBUTARIES	050902031007	SWITZERLAND CO	INV03A7_03	LOG LICK CREEK	3	3		3																				
OHIO TRIBUTARIES	050902031007	SWITZERLAND CO	INV03A7_04	LOG LICK CREEK	3	3		3																				
OHIO TRIBUTARIES	050902031007	SWITZERLAND CO	INV03A7_T1001	THURSTON CREEK	3	3		3																				
OHIO TRIBUTARIES	050902031007	SWITZERLAND CO	INV03A7_T1002	MILL CREEK	3	3		3																				
OHIO TRIBUTARIES	050902031007	SWITZERLAND CO	INV03A7_T1003	LOG LICK CREEK - UNNAMED TRIBUTARY	5A	3		3						5A														
OHIO TRIBUTARIES	050902031008	SWITZERLAND CO	INV03A8_01	PLUM CREEK	3	3		3																				
OHIO TRIBUTARIES	050902031008	SWITZERLAND CO	INV03A8_02	PLUM CREEK	3	3		3																				
OHIO TRIBUTARIES	050902031008	SWITZERLAND CO	INV03A8_T1001	PLUM CREEK - UNNAMED TRIBUTARY	3	3		3																				
OHIO TRIBUTARIES	050902031008	SWITZERLAND CO	INV03A8_T1002	PLUM CREEK - UNNAMED TRIBUTARY	3	3		3																				
OHIO TRIBUTARIES	050902031008	SWITZERLAND CO	INV03A8_T1003	PLUM CREEK - UNNAMED TRIBUTARY	3	3		3																				
OHIO TRIBUTARIES	050902031008	SWITZERLAND CO	INV03A8_T1004	BROAD RUN	3	3		3																				
OHIO TRIBUTARIES	050902031008	SWITZERLAND CO	INV03A8_T1005	BEETREE RUN	3	3		3																				
OHIO TRIBUTARIES	050902031008	SWITZERLAND CO	INV03A8_T1006	HOG RUN	3	3		3																				
OHIO TRIBUTARIES	050902031009	SWITZERLAND CO	INV03A9_01	HUNT CREEK	3	3		3																				
OHIO TRIBUTARIES	050902031009	SWITZERLAND CO	INV03A9_T1001A	OHIO RIVER - UNNAMED TRIBUTARY	3	3		3																				
OHIO TRIBUTARIES	050902031010	SWITZERLAND CO	INV03AA_01	TUCKER RUN	3	3		3																				
OHIO TRIBUTARIES	050902031010	SWITZERLAND CO	INV03AA_T1001A	OHIO RIVER - UNNAMED TRIBUTARY	3	3		3																				
OHIO TRIBUTARIES	050902031010	SWITZERLAND CO	INV03AA_T1002A	OHIO RIVER - UNNAMED TRIBUTARY	3	3		3																				
OHIO TRIBUTARIES	050902031010	SWITZERLAND CO	INV03AA_T1003A	OHIO RIVER - UNNAMED TRIBUTARY	3	3		3																				
OHIO TRIBUTARIES	050902031010	SWITZERLAND CO	INV03AA_T1004A	OHIO RIVER - UNNAMED TRIBUTARY	3	3		3																				
OHIO TRIBUTARIES	050902031010	SWITZERLAND CO	INV03AA_T1005A	OHIO RIVER - UNNAMED TRIBUTARY	3	3		3																				

BASIN	HYDROLOGIC UNIT CODE	COUNTY	AUID	WATER_NAME	RECREATIONAL USE	FISHABLE USE	PUBLIC WATER SUPPLY	AQUATIC LIFE USE	ALGAE	AMMONIA	CHLORIDE	DIOXIN (WATER)	DISSOLVED OXYGEN	E. COLI	FREE CYANIDE	IMPAIRED BIOTIC COMMUNITIES	NUTRIENTS	OIL AND GREASE	PCBS (FISH TISSUE)	PCBS (WATER)	PESTICIDES	PH	PHOSPHORUS	SILTATION	SULFATE	TASTE AND ODOR	TOTAL MERCURY (FISH TISSUE)	TOTAL MERCURY (WATER)
OHIO TRIBUTARIES	050902031010	SWITZERLAND CO	INV03AA_T1006A	OHIO RIVER - UNNAMED TRIBUTARY	3	3		3																				
OHIO TRIBUTARIES	050902031010	SWITZERLAND CO	INV03AA_T1006B	OHIO RIVER - UNNAMED TRIBUTARY	3	3		3																				
OHIO TRIBUTARIES	050902031010	SWITZERLAND CO	INV03AA_T1007A	OHIO RIVER - UNNAMED TRIBUTARY	3	3		3																				
OHIO TRIBUTARIES	050902031010	SWITZERLAND CO	INV03AA_T1008A	OHIO RIVER - UNNAMED TRIBUTARY	3	3		3																				
OHIO TRIBUTARIES	05090203060160	RIPLEY CO	INV03P1001_00	VERSAILLES LAKE	3	3	2	3																				
OHIO TRIBUTARIES	05090203060130	RIPLEY CO	INV03P1002_00	PARADISE LAKE	3	3		3																				
OHIO TRIBUTARIES	05090203060060	RIPLEY CO	INV03P1003_00	BISCHOFF RESERVOIR	3	3	3	3																				
OHIO TRIBUTARIES	05090203060050	RIPLEY CO	INV03P1004_00	SYCAMORE LAKE	3	3		3																				
OHIO TRIBUTARIES	05090203060060	RIPLEY CO	INV03P1005_00	OSER RESERVOIR	3	3		3																				
OHIO TRIBUTARIES	05090203060060	RIPLEY CO	INV03P1006_00	LIBERTY PARK RESERVOIR	3	3		3																				
OHIO TRIBUTARIES	05090203060060	RIPLEY CO	INV03P1007_00	FELLER RESERVOIR	3	3		3																				
OHIO TRIBUTARIES	05090203060060	RIPLEY CO	INV03P1008_00	HAHN RESERVOIR	3	3		3																				
OHIO TRIBUTARIES	05090203060060	RIPLEY CO	INV03P1009_00	MOLLENKRAMER RESERVOIR	3	3	3	3																				
OHIO TRIBUTARIES	05090203060080	RIPLEY CO	INV03P1010_00	BROUGHTON LAKE	3	3		3																				
OHIO TRIBUTARIES	05090203030020	DEARBORN CO	INV03P1011_00	J MAXWELL POND	3	3		3																				
OHIO TRIBUTARIES	05090203200040	SWITZERLAND CO	INV03P1012_00	GENEVA, LAKE	3	3		3																				
OHIO TRIBUTARIES	05090203030060	DEARBORN CO	INV03P1013_00	PERRINE, LAKE	3	3		3																				
OHIO TRIBUTARIES	05090203030010	DEARBORN CO	INV03P1014_00	ROSEANNA, LAKE	3	3		3																				
OHIO TRIBUTARIES	05090203070070	DEARBORN CO	INV03P1015_00	DILLDEAR, LAKE	3	3		3																				
OHIO TRIBUTARIES	05090203080010	SWITZERLAND CO	INV03P1016_00	DANIEL D BRAY LAKE	3	3		3																				
OHIO TRIBUTARIES	05090203200010	SWITZERLAND CO	INV03P1017_00	EDWIN PRAY LAKE	3	3		3																				
OHIO TRIBUTARIES	05090203200010	SWITZERLAND CO	INV03P1018_00	CAMP LIVINGSTON LAKE	3	3		3																				
OHIO TRIBUTARIES	05090203030050	DEARBORN CO	INV03P1019_00	LAKE IN THE PINES (BAR-K-LAKE)	3	3		3																				
OHIO TRIBUTARIES	05090203030060	DEARBORN CO	INV03P1020_00	KIMBERLY LAKE	3	3		3																				
OHIO TRIBUTARIES	05090203040070	RIPLEY CO	INV03P1021_00	MILAN LAKE	3	3		3																				
OHIO TRIBUTARIES	05090203150090	SWITZERLAND CO	INV03P1041_00	TURTLE CREEK EMBAYMENT	3	3		3																				
OHIO TRIBUTARIES	05090203150080	SWITZERLAND CO	INV03P1042_00	BRYANTS CREEK EMBAYMENT	3	3		3																				
OHIO TRIBUTARIES	05090203150030	SWITZERLAND CO	INV03P1043_00	WADE CREEK EMBAYMENT	3	3		3																				
OHIO TRIBUTARIES	05090203150010	SWITZERLAND CO	INV03P1044_00	GOOSE CREEK EMBAYMENT	3	3		3																				
OHIO TRIBUTARIES	05090203110030	OHIO CO	INV03P1045_00	ARNOLD'S CREEK EMBAYMENT	3	3		3																				
WEST FORK WHITE	05120201010010	RANDOLPH CO	INW0111_01	WHITE RIVER	4A	3		2						4A														
WEST FORK WHITE	05120201010010	RANDOLPH CO	INW0111_02	OWL CREEK	4A	3		3						4A														
WEST FORK WHITE	05120201010010	RANDOLPH CO	INW0111_T1001	WHITE RIVER	3	3		2																				
WEST FORK WHITE	05120201010020	RANDOLPH CO	INW0112_01	WHITE RIVER	4A	3		5A						4A		5A												
WEST FORK WHITE	05120201010020	RANDOLPH CO	INW0112_01	WHITE RIVER	4A	5B		3						4A					5B									
WEST FORK WHITE	05120201010020	RANDOLPH CO	INW0112_T1003	WHITE RIVER - UNNAMED TRIBUTARY	4A	3		3						4A														

BASIN	HYDROLOGIC UNIT CODE	COUNTY	AUID	WATER_NAME	RECREATIONAL USE	FISHABLE USE	PUBLIC WATER SUPPLY	AQUATIC LIFE USE	ALGAE	AMMONIA	CHLORIDE	DIOXIN (WATER)	DISSOLVED OXYGEN	E. COLI	FREE CYANIDE	IMPAIRED BIOTIC COMMUNITIES	NUTRIENTS	OIL AND GREASE	PCBS (FISH TISSUE)	PCBS (WATER)	PESTICIDES	PH	PHOSPHORUS	SILTATION	SULFATE	TASTE AND ODOR	TOTAL MERCURY (FISH TISSUE)	TOTAL MERCURY (WATER)
WEST FORK WHITE	05120201010020	RANDOLPH CO	INW0112_T1004	PEACH CREEK	4A	3		3						4A														
WEST FORK WHITE	05120201010030	RANDOLPH CO	INW0112_T1005	SALT CREEK	4A	3		3						4A														
WEST FORK WHITE	05120201010030	RANDOLPH CO	INW0112_T1006	SUGAR CREEK	4A	3		3						4A														
WEST FORK WHITE	05120201010040	RANDOLPH CO	INW0113_01	WHITE RIVER	4A	5B		3						4A					5B									
WEST FORK WHITE	05120201010040	RANDOLPH CO	INW0113_T1004	EIGHTMILE CREEK	4A	3		3						4A														
WEST FORK WHITE	05120201010060	RANDOLPH CO	INW0114_01	CABIN CREEK	4A	3		3						4A														
WEST FORK WHITE	051202010104	RANDOLPH CO	INW0114_T1005	LAMB DITCH	3	3		3																				
WEST FORK WHITE	05120201010050	RANDOLPH CO	INW0115_01	WHITE RIVER	4A	5B		2						4A					5B									
WEST FORK WHITE	05120201010050	RANDOLPH CO	INW0115_T1006	SPARROW CREEK	4A	3		2						4A														
WEST FORK WHITE	051202010105	RANDOLPH CO	INW0115_T1007	WHITE RIVER - UNNAMED TRIBUTARY	3	3		3																				
WEST FORK WHITE	05120201010050	RANDOLPH CO	INW0115_T1112	UNNAMED TRIBUTARY (FARMLAND)	3	3		3																				
WEST FORK WHITE	05120201010080	RANDOLPH CO	INW0116_01	LITTLE WHITE RIVER	4A	3		2						4A														
WEST FORK WHITE	051202010106	RANDOLPH CO	INW0116_01A	LITTLE WHITE RIVER - UNNAMED TRIBUTARY	3	3		3																				
WEST FORK WHITE	05120201010080	RANDOLPH CO	INW0116_T1001	POPLAR RUN	4A	3		2						4A														
WEST FORK WHITE	05120201010070	RANDOLPH CO	INW0117_01	STONEY CREEK	4A	3		2						4A														
WEST FORK WHITE	05120201010070	DELAWARE CO	INW0117_T1001	LITTLE STONEY CREEK	4A	3		2						4A														
WEST FORK WHITE	051202010108	DELAWARE CO	INW0118_01	PRAIRIE CREEK	2	3		3																				
WEST FORK WHITE	051202010108	DELAWARE CO	INW0118_T1001	FELTON CREEK	3	3		3																				
WEST FORK WHITE	051202010108	DELAWARE CO	INW0118_T1002	PRAIRIE CREEK	3	3		3																				
WEST FORK WHITE	051202010108	DELAWARE CO	INW0118_T1003	HUFFMAN CREEK	3	3		3																				
WEST FORK WHITE	051202010108	DELAWARE CO	INW0118_T1004	BURLINGTON RUN	3	3		3																				
WEST FORK WHITE	051202010108	DELAWARE CO	INW0118_T1005	CARMICHAEL DITCH	3	3		3																				
WEST FORK WHITE	051202010108	DELAWARE CO	INW0118_T1006	CUNNINGHAM DITCH	3	3		3																				
WEST FORK WHITE	05120201010090	RANDOLPH CO	INW0119_01	WHITE RIVER	4A	5B		2						4A					5B									
WEST FORK WHITE	051202010109	DELAWARE CO	INW0119_T1007	WHITE RIVER - UNNAMED TRIBUTARY	3	3		3																				
WEST FORK WHITE	05120201010100	DELAWARE CO	INW0119_T1008	MUD CREEK	4A	3		2						4A														
WEST FORK WHITE	05120201010120	DELAWARE CO	INW011A_01	WHITE RIVER	4A	5B		2						4A					5B									
WEST FORK WHITE	05120201010120	DELAWARE CO	INW011A_T1008	MEDFORD DRAIN	4A	3		3						4A														
WEST FORK WHITE	051202010110	DELAWARE CO	INW011A_T1009	WHITE RIVER - UNNAMED TRIBUTARY	3	3		3																				
WEST FORK WHITE	05120201010100	DELAWARE CO	INW011A_T1111	ARBOGAST DITCH	3	3		3																				
WEST FORK WHITE	05120201010130	DELAWARE CO	INW011B_01	WHITE RIVER	4A	3		5A						4A		5A												
WEST FORK WHITE	05120201010130	DELAWARE CO	INW011B_01	WHITE RIVER	4A	5B		3						4A					5B									
WEST FORK WHITE	05120201010130	DELAWARE CO	INW011B_T1001	MUNCIE CREEK	4A	3		2						4A														
WEST FORK WHITE	05120201020010	HENRY CO	INW0121_01	BUCK CREEK	5A	3		3						5A														
WEST FORK WHITE	051202010201	HENRY CO	INW0121_T1001	LITTLE BUCK CREEK	3	3		3																				
WEST FORK WHITE	05120201020030	DELAWARE CO	INW0122_01	BELL CREEK	5A	3		2						5A														

BASIN	HYDROLOGIC UNIT CODE	COUNTY	AUID	WATER_NAME	RECREATIONAL USE	FISHABLE USE	PUBLIC WATER SUPPLY	AQUATIC LIFE USE	ALGAE	AMMONIA	CHLORIDE	DIOXIN (WATER)	DISSOLVED OXYGEN	E. COLI	FREE CYANIDE	IMPAIRED BIOTIC COMMUNITIES	NUTRIENTS	OIL AND GREASE	PCBS (FISH TISSUE)	PCBS (WATER)	PESTICIDES	PH	PHOSPHORUS	SILTATION	SULFATE	TASTE AND ODOR	TOTAL MERCURY (FISH TISSUE)	TOTAL MERCURY (WATER)
WEST FORK WHITE	05120201020050	DELAWARE CO	INW0123_01	NO NAME CREEK	5A	3		2						5A														
WEST FORK WHITE	05120201020040	DELAWARE CO	INW0123_02	BELL CREEK	5A	3		2						5A														
WEST FORK WHITE	05120201020040	DELAWARE CO	INW0123_T1001	WILLIAMS CREEK	5A	3		2						5A														
WEST FORK WHITE	05120201020060	DELAWARE CO	INW0124_01	BUCK CREEK	5A	3		3						5A														
WEST FORK WHITE	05120201020060	DELAWARE CO	INW0124_01	BUCK CREEK	3	3		5A								5A												
WEST FORK WHITE	05120201020060	DELAWARE CO	INW0124_01	BUCK CREEK	3	5B		3											5B									
WEST FORK WHITE	05120202010060	MONROE CO	INW0125_01	BEANBLOSSOM CREEK	4A	3		2						4A														
WEST FORK WHITE	051202010301	DELAWARE CO	INW0131_01	KILLBUCK CREEK	4A	3		2						4A														
WEST FORK WHITE	051202010301	DELAWARE CO	INW0131_T1001	MUD CREEK	2	3		3																				
WEST FORK WHITE	051202010302	DELAWARE CO	INW0132_01	JAKES CREEK	4A	3		2						4A														
WEST FORK WHITE	051202010303	DELAWARE CO	INW0133_01	KILLBUCK CREEK	4A	2		2						4A														
WEST FORK WHITE	051202010302	DELAWARE CO	INW0133_01A	JAKES CREEK - UNNAMED TRIBUTARY	3	3		3																				
WEST FORK WHITE	051202010303	DELAWARE CO	INW0133_T1001	PLEASANT RUN CREEK	4A	2		2						4A														
WEST FORK WHITE	051202010304	MADISON CO	INW0134_01	LITTLE KILLBUCK CREEK	4A	3		2						4A														
WEST FORK WHITE	05120201030010	DELAWARE CO	INW0135_01	WHITE RIVER	4A	3		5A						4A			5A											
WEST FORK WHITE	05120201030010	DELAWARE CO	INW0135_01	WHITE RIVER	4A	5B		3						4A					5B									
WEST FORK WHITE	05120201030010	DELAWARE CO	INW0135_T1001	YORK PRAIRIE CREEK	5A	3		3						5A														
WEST FORK WHITE	05120201030020	MADISON CO	INW0136_01	WHITE RIVER	4A	5B		3						4A					5B									
WEST FORK WHITE	05120201030020	MADISON CO	INW0136_T1001	SMALL BRANCH	5A	3		3						5A														
WEST FORK WHITE	051202010306	DELAWARE CO	INW0136_T1001A	SMALL BRANCH - UNNAMED TRIBUTARY	3	3		3																				
WEST FORK WHITE	051202010307	MADISON CO	INW0137_01	KILLBUCK CREEK	4A	2		5A						4A		5A												
WEST FORK WHITE	051202010307	MADISON CO	INW0137_01	KILLBUCK CREEK	4A	2		3						4A					5B									
WEST FORK WHITE	051202010307	MADISON CO	INW0137_01A	KILLBUCK CREEK - UNNAMED TRIBUTARY	3	3		3																				
WEST FORK WHITE	051202010307	MADISON CO	INW0137_02	KILLBUCK CREEK	4A	5B		2						4A					5B									
WEST FORK WHITE	05120201030030	MADISON CO	INW0138_01	WHITE RIVER	4A	3		5A						4A			5A											
WEST FORK WHITE	05120201030030	MADISON CO	INW0138_01	WHITE RIVER	4A	5B		3						4A					5B									
WEST FORK WHITE	051202010309	MADISON CO	INW0139_01	INDIAN CREEK	4A	3		2						4A														
WEST FORK WHITE	051202010310	MADISON CO	INW013A_01	WHITE RIVER	4A	5B		3						4A					5B									
WEST FORK WHITE	051202010310	HAMILTON CO	INW013A_02	WHITE RIVER	4A	3		5A						4A			5A											
WEST FORK WHITE	051202010310	HAMILTON CO	INW013A_02	WHITE RIVER	4A	5B		3						4A					5B									
WEST FORK WHITE	051202010401	DELAWARE CO	INW0141_01	PIPE CREEK	4A	3		2						4A														
WEST FORK WHITE	051202010401	DELAWARE CO	INW0141_01A	PIPE CREEK - UNNAMED TRIBUTARY	3	3		3																				
WEST FORK WHITE	051202010402	MADISON CO	INW0142_01	PIPE CREEK	4A	3		2						4A														
WEST FORK WHITE	051202010403	MADISON CO	INW0143_01	MUD CREEK	3	3		2																				
WEST FORK WHITE	051202010404	MADISON CO	INW0144_01	PIPE CREEK	4A	3		2						4A														
WEST FORK WHITE	051202010404	MADISON CO	INW0144_02	PIPE CREEK	4A	3		3						4A														

BASIN	HYDROLOGIC UNIT CODE	COUNTY	AUID	WATER_NAME	RECREATIONAL USE	FISHABLE USE	PUBLIC WATER SUPPLY	AQUATIC LIFE USE	ALGAE	AMMONIA	CHLORIDE	DIOXIN (WATER)	DISSOLVED OXYGEN	E. COLI	FREE CYANIDE	IMPAIRED BIOTIC COMMUNITIES	NUTRIENTS	OIL AND GREASE	PCBS (FISH TISSUE)	PCBS (WATER)	PESTICIDES	PH	PHOSPHORUS	SILTATION	SULFATE	TASTE AND ODOR	TOTAL MERCURY (FISH TISSUE)	TOTAL MERCURY (WATER)
WEST FORK WHITE	051202010404	MADISON CO	INW0144_T1001	POLECAT CREEK	2	3		2																				
WEST FORK WHITE	051202010404	MADISON CO	INW0144_T1002	ALEXANDRIA CREEK	2	3		2																				
WEST FORK WHITE	05120201040050	DELAWARE CO	INW0145_00	KILLBUCK CREEK	3	3		2																				
WEST FORK WHITE	051202010405	MADISON CO	INW0145_01	PIPE CREEK	4A	5B		3						4A					5B									
WEST FORK WHITE	051202010405	MADISON CO	INW0145_01	PIPE CREEK	4A	3		5A						4A		5A												
WEST FORK WHITE	051202010405	MADISON CO	INW0145_T1001	LILLY CREEK	3	2		2																				
WEST FORK WHITE	051202010406	MADISON CO	INW0146_01	PIPE CREEK	4A	3		2						4A														
WEST FORK WHITE	051202010406	MADISON CO	INW0146_T1001	SWANFELT DITCH	2	3		2																				
WEST FORK WHITE	051202010407	MADISON CO	INW0147_01	PIPE CREEK	4A	5B		2						4A					5B									
WEST FORK WHITE	051202010501	MADISON CO	INW0151_01	BIG DUCK CREEK	4A	3		2						4A														
WEST FORK WHITE	05120201050020	MADISON CO	INW0152_00	PIPE CREEK	3	3		2																				
WEST FORK WHITE	051202010502	MADISON CO	INW0152_01	BIG DUCK CREEK	4A	3		3						4A														
WEST FORK WHITE	051202010502	MADISON CO	INW0152_02	LITTLE DUCK CREEK	4A	3		2						4A														
WEST FORK WHITE	051202010503	MADISON CO	INW0153_01	DUCK CREEK	4A	3		3						4A														
WEST FORK WHITE	051202010503	TIPTON CO	INW0153_T1001	POLYWOG CREEK	4A	3		2						4A														
WEST FORK WHITE	051202010504	HAMILTON CO	INW0154_01	BEAR CREEK	4A	3		2						4A														
WEST FORK WHITE	05120201050050	MADISON CO	INW0155_00	MUD CREEK (MADISON)	3	3		2																				
WEST FORK WHITE	051202010505	HAMILTON CO	INW0155_01	DUCK CREEK	4A	3		3						4A														
WEST FORK WHITE	051202010505	HAMILTON CO	INW0155_T1001	LAMBERSON DITCH	5A	3		3						5A														
WEST FORK WHITE	051202010505	HAMILTON CO	INW0155_T1001	LAMBERSON DITCH	3	3		5A								5A												
WEST FORK WHITE	051202010505	HAMILTON CO	INW0155_T1002	LONG BRANCH	4A	3		2						4A														
WEST FORK WHITE	05120201050050	MADISON CO	INW0155_T1114	VINSON DRAIN	3	3		2																				
WEST FORK WHITE	05120201050090	HAMILTON CO	INW0159_00	PIPE CREEK - Hamilton County	3	3		2																				
WEST FORK WHITE	051202010602	HAMILTON CO	INW0161_01	PRAIRIE CREEK	4A	3		2						4A														
WEST FORK WHITE	051202010602	TIPTON CO	INW0162_01	CICERO CREEK	4A	3		5A						4A		5A	5A											
WEST FORK WHITE	051202010602	TIPTON CO	INW0162_01A	CICERO CREEK - UNNAMED TRIBUTARY	4A	3		3						4A														
WEST FORK WHITE	05120201060020	MADISON CO	INW0162_T1028	DUCK CREEK - Elwood to Ltl Duck Cr	3	3		3																				
WEST FORK WHITE	051202010603	TIPTON CO	INW0163_01	CICERO CREEK	4A	3		2						4A														
WEST FORK WHITE	051202010603	TIPTON CO	INW0163_T1001	DIXON CREEK	4A	3		2						4A														
WEST FORK WHITE	051202010604	TIPTON CO	INW0164_01	CICERO CREEK	4A	3		2						4A														
WEST FORK WHITE	051202010604	TIPTON CO	INW0164_T1001	CICERO CREEK - UNNAMED TRIBUTARY	4A	3		2						4A														
WEST FORK WHITE	051202010604	TIPTON CO	INW0164_T1002	BUCK CREEK	4A	3		2						4A														
WEST FORK WHITE	05120201060040	HAMILTON CO	INW0164_T1030	DUCK CREEK	3	3		3																				
WEST FORK WHITE	051202010605	TIPTON CO	INW0165_01	CICERO CREEK	4A	3		2						4A														
WEST FORK WHITE	051202010605	TIPTON CO	INW0165_01A	CICERO CREEK - UNNAMED TRIBUTARY	4A	3		3						4A														
WEST FORK WHITE	051202010605	TIPTON CO	INW0165_T1001	TOBIN DITCH	4A	3		2						4A														

BASIN	HYDROLOGIC UNIT CODE	COUNTY	AUID	WATER_NAME	RECREATIONAL USE	FISHABLE USE	PUBLIC WATER SUPPLY	AQUATIC LIFE USE	ALGAE	AMMONIA	CHLORIDE	DIOXIN (WATER)	DISSOLVED OXYGEN	E. COLI	FREE CYANIDE	IMPAIRED BIOTIC COMMUNITIES	NUTRIENTS	OIL AND GREASE	PCBS (FISH TISSUE)	PCBS (WATER)	PESTICIDES	PH	PHOSPHORUS	SILTATION	SULFATE	TASTE AND ODOR	TOTAL MERCURY (FISH TISSUE)	TOTAL MERCURY (WATER)
WEST FORK WHITE	051202010605	TIPTON CO	INW0165_T1002	BACON PRAIRIE CREEK	4A	3		2						4A														
WEST FORK WHITE	051202010605	HAMILTON CO	INW0165_T1003	BUSCHER DITCH	4A	3		2						4A														
WEST FORK WHITE	05120201060060	HAMILTON CO	INW0166_00	DUCK CREEK	3	3		2																				
WEST FORK WHITE	051202010606	HAMILTON CO	INW0166_01	CICERO CREEK	4A	3		3						4A														
WEST FORK WHITE	051202010606	HAMILTON CO	INW0166_T1001	SLOAN DITCH	4A	3		3						4A														
WEST FORK WHITE	051202010606	HAMILTON CO	INW0166_T1002	WEASEL CREEK	4A	3		3						4A														
WEST FORK WHITE	051202010607	HAMILTON CO	INW0167_01	LITTLE CICERO CREEK	4A	3		2						4A														
WEST FORK WHITE	051202010607	HAMILTON CO	INW0167_T1001	TETER BRANCH	4A	3		2						4A														
WEST FORK WHITE	051202010608	HAMILTON CO	INW0168_01	LITTLE CICERO CREEK	4A	3		2						4A														
WEST FORK WHITE	051202010608	HAMILTON CO	INW0168_T1001	BENNETT DITCH	4A	3		2						4A														
WEST FORK WHITE	051202010608	HAMILTON CO	INW0168_T1002	TAYLOR CREEK	4A	3		2						4A														
WEST FORK WHITE	051202010609	HAMILTON CO	INW0169_01	HINKLE CREEK	4A	3		2						4A														
WEST FORK WHITE	051202010609	HAMILTON CO	INW0169_T1001	JONES DITCH	4A	3		3						4A														
WEST FORK WHITE	051202010610	HAMILTON CO	INW016A_01	CICERO CREEK	4A	2		2						4A														
WEST FORK WHITE	051202010610	HAMILTON CO	INW016A_T1001	BEAR SLIDE CREEK	4A	3		2						4A														
WEST FORK WHITE	051202010610	HAMILTON CO	INW016A_T1002	MORSE RESERVOIR INLET	4A	3		2						4A														
WEST FORK WHITE	051202010610	HAMILTON CO	INW016A_T1003	SLY RUN	4A	3		2						4A														
WEST FORK WHITE	05120201070010	HAMILTON CO	INW0171_01	WHITE RIVER	4A	5B		2						4A					5B									
WEST FORK WHITE	05120201070020	HAMILTON CO	INW0171_02	WHITE RIVER	4A	5B		2						4A					5B									
WEST FORK WHITE	051202010701	HAMILTON CO	INW0171_T1001	DYERS CREEK	3	3		3																				
WEST FORK WHITE	05120201070020	HAMILTON CO	INW0171_T1002	SUGAR RUN	4A	3		2						4A														
WEST FORK WHITE	051202020701	HAMILTON CO	INW0171_T1003	WHITE RIVER - UNNAMED TRIBUTARY	3	3		3																				
WEST FORK WHITE	05120201070040	MADISON CO	INW0172_01	STONY CREEK	4A	2		2						4A														
WEST FORK WHITE	051201010703	HAMILTON CO	INW0173_01	STONY CREEK	4A	3		2						4A														
WEST FORK WHITE	05120201070050	HAMILTON CO	INW0173_T1001	LOCK DITCH	4A	2		2						4A														
WEST FORK WHITE	05120201070070	HAMILTON CO	INW0174_01	STONY CREEK	4A	5B		2						4A					5B									
WEST FORK WHITE	05120201070060	HAMILTON CO	INW0174_T1001	LEHR DITCH	4A	2		2						4A														
WEST FORK WHITE	05120201070070	HAMILTON CO	INW0174_T1002	STONY CREEK - UNNAMED TRIBUTARY	4A	2		2						4A														
WEST FORK WHITE	05120201070030	HAMILTON CO	INW0175_01	WHITE RIVER	4A	5B		3						4A					5B									
WEST FORK WHITE	05120201070030	HAMILTON CO	INW0175_01	WHITE RIVER	4A	3		5A						4A		5A												
WEST FORK WHITE	051202010705	HAMILTON CO	INW0175_02	WHITE RIVER	4A	5B		2						4A					5B									
WEST FORK WHITE	051202010705	HAMILTON CO	INW0175_T1001	WHITE RIVER - UNNAMED TRIBUTARY	3	3		3																				
WEST FORK WHITE	05120201070030	HAMILTON CO	INW0175_T1002	INGERMAN DITCH	5A	3		2						5A														
WEST FORK WHITE	051202010705	HAMILTON CO	INW0175_T1002A	INGERMAN DITCH - UNNAMED TRIBUTARY	3	3		3																				
WEST FORK WHITE	05120201070030	HAMILTON CO	INW0175_T1003	MALLORY GRANGER DITCH	5A	3		2						5A														
WEST FORK WHITE	051202010705	HAMILTON CO	INW0175_T1003A	MALLROY GRANGER DITCH - UNNAMED TRIBUTARY	3	3		3																				

BASIN	HYDROLOGIC UNIT CODE	COUNTY	AUID	WATER_NAME	RECREATIONAL USE	FISHABLE USE	PUBLIC WATER SUPPLY	AQUATIC LIFE USE	ALGAE	AMMONIA	CHLORIDE	DIOXIN (WATER)	DISSOLVED OXYGEN	E. COLI	FREE CYANIDE	IMPAIRED BIOTIC COMMUNITIES	NUTRIENTS	OIL AND GREASE	PCBS (FISH TISSUE)	PCBS (WATER)	PESTICIDES	PH	PHOSPHORUS	SILTATION	SULFATE	TASTE AND ODOR	TOTAL MERCURY (FISH TISSUE)	TOTAL MERCURY (WATER)
WEST FORK WHITE	051202010705	HAMILTON CO	INW0175_T1004	SHOEMAKER DITCH	3	3		3																				
WEST FORK WHITE	051202010801	HENRY CO	INW0181_01	FALL CREEK	5A	2		2						5A														
WEST FORK WHITE	051202010801	HENRY CO	INW0181_T1001	HONEY CREEK	5A	2		2						5A														
WEST FORK WHITE	051202010802	MADISON CO	INW0182_01	SLY FORK	5A	3		3						5A														
WEST FORK WHITE	051202010803	MADISON CO	INW0182_01A	SLY FORK - UNNAMED TRIBUTARY	3	3		3																				
WEST FORK WHITE	051202010803	HENRY CO	INW0183_01	FALL CREEK	5A	2		2						5A														
WEST FORK WHITE	051202010803	HENRY CO	INW0183_T1001	SUGAR CREEK	5A	2		2						5A														
WEST FORK WHITE	051202010803	HENRY CO	INW0183_T1002	DEER CREEK	5A	2		2						5A														
WEST FORK WHITE	051202010803	HENRY CO	INW0183_T1003	MECHANICSBUIRG DRAIN	3	2		3																				
WEST FORK WHITE	051202010803	HENRY CO	INW0183_T1004	MUD CREEK	5A	2		2						5A														
WEST FORK WHITE	051202010803	HENRY CO	INW0183_T1005	LITTLE CREEK	5A	2		3						5A														
WEST FORK WHITE	051202010804	MADISON CO	INW0184_01	FALL CREEK	5A	2		3						5A														
WEST FORK WHITE	051202010804	MADISON CO	INW0184_T1001	SPRING BRANCH	2	3		2																				
WEST FORK WHITE	051202010805	MADISON CO	INW0184_T1002	PRAIRIE CREEK	5A	3		3						5A														
WEST FORK WHITE	051202010804	MADISON CO	INW0184_T1003	STANLEY DITCH	3	3		3																				
WEST FORK WHITE	05120201080040	TIPTON CO	INW0184_T1117	LEAVELL DITCH	2	3		2																				
WEST FORK WHITE	051202010805	MADISON CO	INW0185_01	LICK CREEK	5A	3		2						5A														
WEST FORK WHITE	051202010805	MADISON CO	INW0185_T1001	CHADWICK DITCH	5A	3		2						5A														
WEST FORK WHITE	051202010805	MADISON CO	INW0185_T1002	FORT DITCH	5A	3		2						5A														
WEST FORK WHITE	051202010806	MADISON CO	INW0186_01	FOSTER BRANCH	5A	3		3						5A														
WEST FORK WHITE	051202010807	MADISON CO	INW0187_01	LICK CREEK	5A	3		2						5A														
WEST FORK WHITE	051202010807	HANCOCK CO	INW0187_T1001	MINGLE DITCH	3	3		3																				
WEST FORK WHITE	051202010807	MADISON CO	INW0187_T1002	MANIFOLD DITCH	3	3		3																				
WEST FORK WHITE	051202010807	HANCOCK CO	INW0187_T1003	MCFADDEN DITCH	3	3		3																				
WEST FORK WHITE	051202010808	MADISON CO	INW0188_01	FALL CREEK	5A	2		2						5A														
WEST FORK WHITE	051202010808	MADISON CO	INW0188_02	FALL CREEK	5A	2		2						5A														
WEST FORK WHITE	051202010808	HAMILTON CO	INW0188_03	FALL CREEK	2	2		3																				
WEST FORK WHITE	051202010808	HAMILTON CO	INW0188_T1001	JACKSON DITCH	2	3		3																				
WEST FORK WHITE	051202010808	HAMILTON CO	INW0188_T1002	FLATFORK CREEK	2	3		3																				
WEST FORK WHITE	051202010809	MARION CO	INW0189_01	FALL CREEK	2	5B		3											5B									
WEST FORK WHITE	051202010809	HAMILTON CO	INW0189_T1001	THORPE CREEK	2	3		3																				
WEST FORK WHITE	051202010809	HAMILTON CO	INW0189_T1002	BEE CAMP CREEK	2	3		3																				
WEST FORK WHITE	051202010809	HANCOCK CO	INW0189_T1003	NORTH FORK	2	3		3																				
WEST FORK WHITE	051202010809	HANCOCK CO	INW0189_T1004	DRY BRANCH	2	3		3																				
WEST FORK WHITE	05120201090010	HAMILTON CO	INW0191_00	SHOEMAKER DITCH (HAMILTON) AND OTHER TRIBUTARYS	3	3		2																				
WEST FORK WHITE	051202010901	HAMILTON CO	INW0191_01	MUD CREEK	4A	3		2						4A														

BASIN	HYDROLOGIC UNIT CODE	COUNTY	AUID	WATER_NAME	RECREATIONAL USE	FISHABLE USE	PUBLIC WATER SUPPLY	AQUATIC LIFE USE	ALGAE	AMMONIA	CHLORIDE	DIOXIN (WATER)	DISSOLVED OXYGEN	E. COLI	FREE CYANIDE	IMPAIRED BIOTIC COMMUNITIES	NUTRIENTS	OIL AND GREASE	PCBS (FISH TISSUE)	PCBS (WATER)	PESTICIDES	PH	PHOSPHORUS	SILTATION	SULFATE	TASTE AND ODOR	TOTAL MERCURY (FISH TISSUE)	TOTAL MERCURY (WATER)
WEST FORK WHITE	051202010901	MARION CO	INW0192_01	INDIAN CREEK	2	3		2																				
WEST FORK WHITE	051202010902	MARION CO	INW0192_02	INDIAN CREEK	5A	3		2						5A														
WEST FORK WHITE	051202010902	MARION CO	INW0192_03	INDIAN CREEK	5A	3		2						5A														
WEST FORK WHITE	051202010902	MARION CO	INW0192_T1001	MITTHOEFER DITCH	3	3		3																				
WEST FORK WHITE	051202010902	HANCOCK CO	INW0192_T1002	STEELE DITCH	2	3		2																				
WEST FORK WHITE	051202010902	MARION CO	INW0192_T1003	BELLS RUN	3	3		3																				
WEST FORK WHITE	051202010902	MARION CO	INW0192_T1003A	BELLS RUN - UNNAMED TRIBUTARY	3	3		3																				
WEST FORK WHITE	051202010902	MARION CO	INW0192_T1004	INDIAN BRANCH	5A	3		2						5A														
WEST FORK WHITE	051202010903	MARION CO	INW0193_01	MUD CREEK	4A	3		2						4A														
WEST FORK WHITE	051202010903	HAMILTON CO	INW0193_T1001	SAND CREEK	4A	3		2						4A														
WEST FORK WHITE	051202010903	HAMILTON CO	INW0193_T1001A	SAND CREEK - UNNAMED TRIBUTARY	3	3		3																				
WEST FORK WHITE	051202010904	MARION CO	INW0194_01	FALL CREEK	4A	5B		3						4A					5B									
WEST FORK WHITE	051202010904	MARION CO	INW0194_02	FALL CREEK	4A	5B		3						4A					5B									
WEST FORK WHITE	051202010904	MARION CO	INW0194_02A	FALL CREEK - UNNAMED TRIBUTARY	3	3		3																				
WEST FORK WHITE	051202010904	MARION CO	INW0194_03	FALL CREEK	4A	5B		2						4A					5B									
WEST FORK WHITE	051202010904	MARION CO	INW0194_03A	FALL CREEK - UNNAMED TRIBUTARY	3	3		3																				
WEST FORK WHITE	051202010904	MARION CO	INW0194_03B	FALL CREEK - UNNAMED TRIBUTARY	3	3		3																				
WEST FORK WHITE	051202010904	MARION CO	INW0194_T1001	LAWRENCE CREEK	4A	3		2						4A														
WEST FORK WHITE	051202010904	MARION CO	INW0194_T1003	DEVON CREEK	4A	3		3						4A														
WEST FORK WHITE	05120201090030	HAMILTON CO	INW01A1_01	COOL CREEK	5A	3		2						5A														
WEST FORK WHITE	05120201090030	HAMILTON CO	INW01A1_02	COOL CREEK	5A	3		2						5A														
WEST FORK WHITE	05120201090030	HAMILTON CO	INW01A1_T1001	GRASSY BRANCH	5A	3		2						5A														
WEST FORK WHITE	05120201090030	HAMILTON CO	INW01A1_T1003	COOL CREEK - UNNAMED TRIBUTARY	5A	3		2						5A														
WEST FORK WHITE	05120201090020	HAMILTON CO	INW01A2_01	WHITE RIVER	4A	5B		2						4A					5B									
WEST FORK WHITE	05120201090020	HAMILTON CO	INW01A2_T1001	VESTAL DITCH	2	3		2																				
WEST FORK WHITE	05120201090040	MARION CO	INW01A3_01	WHITE RIVER	4A	5B		2						4A					5B									
WEST FORK WHITE	051202011003	HAMILTON CO	INW01A3_01A	WHITE RIVER - UNNAMED TRIBUTARY	3	3		3																				
WEST FORK WHITE	05120201090040	MARION CO	INW01A3_T1001	CHEENEY CREEK	2	3		2																				
WEST FORK WHITE	051202011003	HAMILTON CO	INW01A3_T1002	HEATH DITCH	3	3		3																				
WEST FORK WHITE	051202011003	MARION CO	INW01A3_T1003	BEHNER BROOK	3	3		3																				
WEST FORK WHITE	05120201090040	HAMILTON CO	INW01A3_T1004	CARMEL CREEK	5A	3		2						5A		5A												
WEST FORK WHITE	05120201100030	MADISON CO	INW01A3_T1042	FALL CREEK	3	2		3																				
WEST FORK WHITE	05120201090060	HAMILTON CO	INW01A4_01	WILLIAMS CREEK	2	3		2																				
WEST FORK WHITE	05120201090060	MARION CO	INW01A4_02	WILLIAMS CREEK	2	3		2																				
WEST FORK WHITE	051202011004	MARION CO	INW01A4_02A	WILLIAMS CREEK	3	3		3																				
WEST FORK WHITE	05120201090060	HAMILTON CO	INW01A4_T1001	SPRING MILL RUN	2	3		2																				

BASIN	HYDROLOGIC UNIT CODE	COUNTY	AUID	WATER_NAME	RECREATIONAL USE	FISHABLE USE	PUBLIC WATER SUPPLY	AQUATIC LIFE USE	ALGAE	AMMONIA	CHLORIDE	DIOXIN (WATER)	DISSOLVED OXYGEN	E. COLI	FREE CYANIDE	IMPAIRED BIOTIC COMMUNITIES	NUTRIENTS	OIL AND GREASE	PCBS (FISH TISSUE)	PCBS (WATER)	PESTICIDES	PH	PHOSPHORUS	SILTATION	SULFATE	TASTE AND ODOR	TOTAL MERCURY (FISH TISSUE)	TOTAL MERCURY (WATER)
WEST FORK WHITE	05120201090070	MARION CO	INW01A5_01	CROOKED CREEK	2	3		2																				
WEST FORK WHITE	05120201090070	MARION CO	INW01A5_02	CROOKED CREEK	2	3		2																				
WEST FORK WHITE	05120201090070	MARION CO	INW01A5_T1001	PAYNE BRANCH	2	3		2																				
WEST FORK WHITE	051202011005	MARION CO	INW01A5_T1002	HOWARD JOHNSON DITCH	3	3		3																				
WEST FORK WHITE	05120201090050	MARION CO	INW01A6_01	WHITE RIVER	4A	3		5A						4A			5A											
WEST FORK WHITE	05120201090050	MARION CO	INW01A6_01	WHITE RIVER	4A	5B		3						4A					5B									
WEST FORK WHITE	051202011006	HAMILTON CO	INW01A6_01A	WHITE RIVER - UNNAMED TRIBUTARY	3	3		3																				
WEST FORK WHITE	051202011006	MARION CO	INW01A6_01C	WHITE RIVER - UNNAMED TRIBUTARY	3	3		3																				
WEST FORK WHITE	05120201090080	MARION CO	INW01A6_02	WHITE RIVER	4A	5B		2						4A					5B									
WEST FORK WHITE	051202011006	MARION CO	INW01A6_T1001	DRY RUN	3	3		3																				
WEST FORK WHITE	05120201090080	MARION CO	INW01A6_T1002	BROADRIPPLE TRIBUTARY	3	3	3	2									5A											
WEST FORK WHITE	05120201090080	MARION CO	INW01A6_T1002	BROADRIPPLE TRIBUTARY	5A	3	3	2						5A														
WEST FORK WHITE	051202011101	BOONE CO	INW01B1_01	EAGLE CREEK	5A	3		2						5A														
WEST FORK WHITE	051202011102	BOONE CO	INW01B2_01	MOUNTS RUN	5A	3		2						5A														
WEST FORK WHITE	051202011103	BOONE CO	INW01B3_01	EAGLE CREEK	5A	3		5A						5A		5A												
WEST FORK WHITE	051202011103	BOONE CO	INW01B3_T1001	KREAGER DITCH	5A	3		2						5A														
WEST FORK WHITE	051202011103	BOONE CO	INW01B3_T1002	FINLEY CREEK	5A	3		2						5A														
WEST FORK WHITE	051202011104	HAMILTON CO	INW01B4_01	LITTLE EAGLE CREEK	5A	3		2						5A														
WEST FORK WHITE	051202011104	BOONE CO	INW01B4_02	LITTLE EAGLE CREEK	5A	3		3						5A														
WEST FORK WHITE	051202011104	BOONE CO	INW01B4_02A	LITTLE EAGLE CREEK	3	3		3																				
WEST FORK WHITE	051202011104	HAMILTON CO	INW01B4_T1001	WOODRUFF BRANCH	5A	3		3						5A														
WEST FORK WHITE	051202011105	BOONE CO	INW01B5_00	LENOX DITCH	3	3		2																				
WEST FORK WHITE	051202011105	BOONE CO	INW01B5_01	EAGLE CREEK	5A	2		2						5A														
WEST FORK WHITE	051202011105	BOONE CO	INW01B5_01A	EAGLE CREEK - UNNAMED TRIBUTARY	3	3		3																				
WEST FORK WHITE	051202011105	BOONE CO	INW01B5_T1002	HOLLIDAY CREEK	5A	3		2						5A														
WEST FORK WHITE	051202011105	BOONE CO	INW01B5_T1003	JACKSON RUN	5A	3		2						5A														
WEST FORK WHITE	051202011106	BOONE CO	INW01B6_01	FISHBACK CREEK	5A	3		2						5A														
WEST FORK WHITE	051202011106	MARION CO	INW01B6_02	FISHBACK CREEK	5A	3		2						5A														
WEST FORK WHITE	051202011106	BOONE CO	INW01B6_02A	FISHBACK CREK - UNNAMED TRIBUTARY	3	3		3																				
WEST FORK WHITE	05120201110060	MARION CO	INW01B6_T1057	MINNIE CREEK TRIBUTARYS	3	3		2																				
WEST FORK WHITE	051202011107	BOONE CO	INW01B7_01	EAGLE CREEK	5A	2		2						5A														
WEST FORK WHITE	051202011107	MARION CO	INW01B7_02	EAGLE CREEK	5A	2		2						5A														
WEST FORK WHITE	051202011107	MARION CO	INW01B7_02A	EAGLE CREEK - UNNAMED TRIBUTARY	3	3		3																				
WEST FORK WHITE	051202011107	HAMILTON CO	INW01B7_T1001	LONG BRANCH	3	3		2																				
WEST FORK WHITE	051202011107	HAMILTON CO	INW01B7_T1001A	LONG BRANCH - UNNAMED TRIBUTARY	3	3		3																				
WEST FORK WHITE	051202011107	BOONE CO	INW01B7_T1002	IRISHMAN RUN	5A	3		2						5A														

BASIN	HYDROLOGIC UNIT CODE	COUNTY	AUID	WATER_NAME	RECREATIONAL USE	FISHABLE USE	PUBLIC WATER SUPPLY	AQUATIC LIFE USE	ALGAE	AMMONIA	CHLORIDE	DIOXIN (WATER)	DISSOLVED OXYGEN	E. COLI	FREE CYANIDE	IMPAIRED BIOTIC COMMUNITIES	NUTRIENTS	OIL AND GREASE	PCBS (FISH TISSUE)	PCBS (WATER)	PESTICIDES	PH	PHOSPHORUS	SILTATION	SULFATE	TASTE AND ODOR	TOTAL MERCURY (FISH TISSUE)	TOTAL MERCURY (WATER)
WEST FORK WHITE	051202011108	MARION CO	INW01B8_T1001	BUSHS RUN	3	3		3																				
WEST FORK WHITE	051202011108	HENDRICKS CO	INW01B8_T1002	CREST BRANCH	3	3		3																				
WEST FORK WHITE	051202011108	MARION CO	INW01B8_T1003	EAGLE CREST BRANCH	3	3		3																				
WEST FORK WHITE	051202011108	MARION CO	INW01B8_T1004	HILL CREEK	3	3		3																				
WEST FORK WHITE	051202011108	MARION CO	INW01B8_T1005	LILLY CREEK	3	3		3																				
WEST FORK WHITE	051202011108	MARION CO	INW01B8_T1006	DELONG CREEK	3	3		3																				
WEST FORK WHITE	051202011108	MARION CO	INW01B8_T1007	DANDY CREEK	3	3		3																				
WEST FORK WHITE	051202011108	HENDRICKS CO	INW01B8_T1009	SCHOOL BRANCH	5A	3		2						5A														
WEST FORK WHITE	051202011109	MARION CO	INW01B9_01	LITTLE EAGLE CREEK	5A	3		3						5A														
WEST FORK WHITE	051202011109	MARION CO	INW01B9_02	LITTLE EAGLE CREEK	5A	3		5A						5A		5A												
WEST FORK WHITE	051202011109	MARION CO	INW01B9_T1001	GUION CREEK	5A	3		5A						5A		5A												
WEST FORK WHITE	051202011109	MARION CO	INW01B9_T1002	DRY RUN	3	3		3																				
WEST FORK WHITE	051202011109	MARION CO	INW01B9_T1002A	DRY RUN - UNNAMED TRIBUTARY	3	3		3																				
WEST FORK WHITE	051202011110	MARION CO	INW01BA_01	EAGLE CREEK	5A	3		2						5A														
WEST FORK WHITE	051202011110	MARION CO	INW01BA_01	EAGLE CREEK	3	5B		2											5B									
WEST FORK WHITE	051202011110	MARION CO	INW01BA_01A	EAGLE CREEK - UNNAMED TRIBUTARY	3	3		3																				
WEST FORK WHITE	051202011110	MARION CO	INW01BA_02	EAGLE CREEK	3	3		2									5A											
WEST FORK WHITE	051202011110	MARION CO	INW01BA_02	EAGLE CREEK	5A	3		2						5A														
WEST FORK WHITE	051202011110	MARION CO	INW01BA_02	EAGLE CREEK	3	5B		2											5B									
WEST FORK WHITE	051202011110	MARION CO	INW01BA_T1001	MARIO CREEK	3	3		3																				
WEST FORK WHITE	051202011110	MARION CO	INW01BA_T1002	UNION CREEK	3	3		3																				
WEST FORK WHITE	051202011110	MARION CO	INW01BA_T1003	FARLEY CREEK	3	3		3																				
WEST FORK WHITE	051202011110	MARION CO	INW01BA_T1004	MILL RUN	3	3		3																				
WEST FORK WHITE	051202011110	MARION CO	INW01BA_T1005	LYNN CREEK	3	3		3																				
WEST FORK WHITE	051202011110	MARION CO	INW01BA_T1007	NEELD DITCH	3	3		3																				
WEST FORK WHITE	051202011200010	BOONE CO	INW01C1_00	DIXON BRANCH AND OTHER TRIBUTARYS	3	3		2																				
WEST FORK WHITE	051202011201	MARION CO	INW01C1_01	WHITE RIVER	4A	5B		2						4A					5B									
WEST FORK WHITE	051202011201	MARION CO	INW01C1_T1001	POQUES RUN	5A	3		5A						5A		5A												
WEST FORK WHITE	051202011202	MARION CO	INW01C2_01	PLEASANT RUN	4A	3		5A						4A		5A												
WEST FORK WHITE	051202011202	MARION CO	INW01C2_01A	PLEASANT RUN	3	3		3																				
WEST FORK WHITE	051202011202	MARION CO	INW01C2_02	PLEASANT RUN	4A	3		5A						4A		5A												
WEST FORK WHITE	051202011202	MARION CO	INW01C2_T1001	BEAN CREEK	5A	3		3						5A														
WEST FORK WHITE	051202011202	MARION CO	INW01C2_T1001	BEAN CREEK	3	3		5A								5A												
WEST FORK WHITE	051202011202	MARION CO	INW01C2_T1001A	BEAN CREEK - UNNAMED TRIBUTARY	3	3		3																				
WEST FORK WHITE	051202011203	MARION CO	INW01C3_01	LICK CREEK	2	3		3																				
WEST FORK WHITE	051202011203	MARION CO	INW01C3_01A	LICK CREEK - UNNAMED TRIBUTARY	3	3		3																				

BASIN	HYDROLOGIC UNIT CODE	COUNTY	AUID	WATER_NAME	RECREATIONAL USE	FISHABLE USE	PUBLIC WATER SUPPLY	AQUATIC LIFE USE	ALGAE	AMMONIA	CHLORIDE	DIOXIN (WATER)	DISSOLVED OXYGEN	E. COLI	FREE CYANIDE	IMPAIRED BIOTIC COMMUNITIES	NUTRIENTS	OIL AND GREASE	PCBS (FISH TISSUE)	PCBS (WATER)	PESTICIDES	PH	PHOSPHORUS	SILTATION	SULFATE	TASTE AND ODOR	TOTAL MERCURY (FISH TISSUE)	TOTAL MERCURY (WATER)
WEST FORK WHITE	051202011203	MARION CO	INW01C3_02	LICK CREEK	2	3		3																				
WEST FORK WHITE	051202011203	MARION CO	INW01C3_T1001	FISHER CREEK	3	3		3																				
WEST FORK WHITE	051202011203	MARION CO	INW01C3_T1002	BEECH CREEK	2	3		3																				
WEST FORK WHITE	05120201120030	BOONE CO	INW01C3_T1066	EAGLE CREEK	3	3		2																				
WEST FORK WHITE	051202011204	MARION CO	INW01C4_01	LITTLE BUCK CREEK	2	3		3																				
WEST FORK WHITE	051202011204	MARION CO	INW01C4_01A	LITTLE BUCK CREEK - UNNAMED TRIBUTARY	3	3		3																				
WEST FORK WHITE	051202011202	MARION CO	INW01C4_02A	PLEASANT RUN - UNNAMED TRIBUTARY	3	3		3																				
WEST FORK WHITE	051202011204	MARION CO	INW01C4_T1001	HARTING DITCH	3	3		3																				
WEST FORK WHITE	051202011204	MARION CO	INW01C4_T1002	DERBYSHIRE CREEK	3	3		3																				
WEST FORK WHITE	051202011204	MARION CO	INW01C4_T1005	DOLLAR HIDE CREEK	5A	3		3						5A														
WEST FORK WHITE	051202011204	MARION CO	INW01C4_T1005	DOLLAR HIDE CREEK	3	3		5A								5A												
WEST FORK WHITE	051202011205	MARION CO	INW01C5_01	WHITE RIVER	4A	5B		3						4A					5B									
WEST FORK WHITE	051202011205	MARION CO	INW01C5_02	WHITE RIVER	4A	3		5A						4A		5A												
WEST FORK WHITE	051202011205	MARION CO	INW01C5_02	WHITE RIVER	4A	5B		3						4A					5B									
WEST FORK WHITE	051202011205	MARION CO	INW01C5_02A	WHITE RIVER - UNNAMED TRIBUTARY	3	3		3																				
WEST FORK WHITE	051202011205	MARION CO	INW01C5_03	WHITE RIVER	4A	5B		2						4A					5B									
WEST FORK WHITE	051202011205	MARION CO	INW01C5_T1001	HIGHLAND CREEK	2	5B		2											5B									
WEST FORK WHITE	051202011205	MARION CO	INW01C5_T1002	HAUEISEN DITCH	3	3		3																				
WEST FORK WHITE	051202011205	MARION CO	INW01C5_T1003	STATE DITCH	5A	3		5A						5A		5A												
WEST FORK WHITE	051202011205	MARION CO	INW01C5_T1003A	STATE DITCH	3	3		3																				
WEST FORK WHITE	051202011205	MARION CO	INW01C5_T1006	MANN CREEK	3	3		3																				
WEST FORK WHITE	051202011205	MARION CO	INW01C5_T1007	SWAMP CREEK	3	3		3																				
WEST FORK WHITE	051202011205	MARION CO	INW01C5_T1008	HARNESS DITCH	3	3		3																				
WEST FORK WHITE	051202011206	MARION CO	INW01C6_01	PLEASANT RUN CREEK	5A	3		5A						5A		5A												
WEST FORK WHITE	051202011206	JOHNSON CO	INW01C6_02	PLEASANT RUN CREEK	5A	3		5A						5A		5A												
WEST FORK WHITE	051202011206	JOHNSON CO	INW01C6_T1001	PLEASANT CREEK	5A	3		5A						5A		5A												
WEST FORK WHITE	051202011206	MARION CO	INW01C6_T1002	BUFFALO CREEK	5A	3		5A						5A		5A												
WEST FORK WHITE	05120201130010	MARION CO	INW01D1_00	BROOKSIDE CREEK	2	3		2																				
WEST FORK WHITE	051202011301	HENDRICKS CO	INW01D1_01	WHITE LICK CREEK, WEST FORK	5A	3		2						5A														
WEST FORK WHITE	051202011301	HENDRICKS CO	INW01D1_T1001	KENNEY DITCH	2	3		2																				
WEST FORK WHITE	051202011301	HENDRICKS CO	INW01D1_T1002	WHITE LICK CREEK, WEST FORK - UNNAMED TRIBUTARY	3	3		3																				
WEST FORK WHITE	051202011301	HENDRICKS CO	INW01D1_T1003	HUGHES BRANCH	2	3		2																				
WEST FORK WHITE	051202011302	BOONE CO	INW01D2_01	WHITE LICK CREEK	2	3		2																				
WEST FORK WHITE	051202011302	HENDRICKS CO	INW01D2_02	WHITE LICK CREEK	5A	3		2						5A														
WEST FORK WHITE	051202011302	BOONE CO	INW01D2_T1001	ETTER DITCH	5A	3		2						5A														
WEST FORK WHITE	051202011302	BOONE CO	INW01D2_T1002	WILEY THOMPSON DITCH	5A	3		2						5A														

BASIN	HYDROLOGIC UNIT CODE	COUNTY	AUID	WATER_NAME	RECREATIONAL USE	FISHABLE USE	PUBLIC WATER SUPPLY	AQUATIC LIFE USE	ALGAE	AMMONIA	CHLORIDE	DIOXIN (WATER)	DISSOLVED OXYGEN	E. COLI	FREE CYANIDE	IMPAIRED BIOTIC COMMUNITIES	NUTRIENTS	OIL AND GREASE	PCBS (FISH TISSUE)	PCBS (WATER)	PESTICIDES	PH	PHOSPHORUS	SILTATION	SULFATE	TASTE AND ODOR	TOTAL MERCURY (FISH TISSUE)	TOTAL MERCURY (WATER)
WEST FORK WHITE	051202011302	HENDRICKS CO	INW01D2_T1003	BEAMAN DITCH	5A	3		2						5A														
WEST FORK WHITE	051202011303	HENDRICKS CO	INW01D3_01	WHITE LICK CREEK	5A	3		2						5A														
WEST FORK WHITE	051202011303	HENDRICKS CO	INW01D3_02	WHITE LICK CREEK	5A	3		2						5A														
WEST FORK WHITE	051202011303	HENDRICKS CO	INW01D3_T1001	WHITE LICK CREEK - UNNAMED TRIBUTARY	3	3		3																				
WEST FORK WHITE	051202011303	HENDRICKS CO	INW01D3_T1002	WHITE LICK CREEK - UNNAMED TRIBUTARY	3	3		3																				
WEST FORK WHITE	051202011303	HENDRICKS CO	INW01D3_T1003	WHITE LICK CREEK - UNNAMED TRIBUTARY	3	3		2																				
WEST FORK WHITE	051202011303	HENDRICKS CO	INW01D3_T1004	WHITE LICK CREEK - UNNAMED TRIBUTARY	3	3		2																				
WEST FORK WHITE	051202011303	HENDRICKS CO	INW01D3_T1005	WHITE LICK CREEK - UNNAMED TRIBUTARY	3	3		3																				
WEST FORK WHITE	051202011303	HENDRICKS CO	INW01D3_T1006	ABNER CREEK	2	3		2																				
WEST FORK WHITE	051202011304	HENDRICKS CO	INW01D4_01	WHITE LICK CREEK, WEST FORK	5A	3		2						5A														
WEST FORK WHITE	051202011304	HENDRICKS CO	INW01D4_02	WHITE LICK CREEK, WEST FORK	5A	3		2						5A														
WEST FORK WHITE	051202011304	HENDRICKS CO	INW01D4_T1001	WHITE LICK CREEK, WEST FORK - UNNAMED TRIBUTARY	5A	3		2						5A														
WEST FORK WHITE	051202011305	HENDRICKS CO	INW01D5_01	WHITE LICK CREEK	3	3		3					5A				5A											
WEST FORK WHITE	051202011305	HENDRICKS CO	INW01D5_02	WHITE LICK CREEK	5A	3		2						5A														
WEST FORK WHITE	051202011305	HENDRICKS CO	INW01D5_T1001	COSNER BRANCH	5A	3		3						5A														
WEST FORK WHITE	051202011305	HENDRICKS CO	INW01D5_T1002	WHITE LICK CREEK - UNNAMED TRIBUTARY	3	3		3																				
WEST FORK WHITE	051202011306	HENDRICKS CO	INW01D6_01	WHITE LICK CREEK	5A	3		2						5A														
WEST FORK WHITE	051202011306	HENDRICKS CO	INW01D6_02	WHITE LICK CREEK	5A	3		2						5A														
WEST FORK WHITE	051202011306	HENDRICKS CO	INW01D6_T1001	CLARKS CREEK	5A	3		2						5A														
WEST FORK WHITE	051202011306	HENDRICKS CO	INW01D6_T1002	GEORGE CREEK	2	3		2																				
WEST FORK WHITE	051202011306	MARION CO	INW01D7_00	SEERLEY CREEK	2	3		2																				
WEST FORK WHITE	051202011307	HENDRICKS CO	INW01D7_01	MCCRACKEN CREEK	5A	3		2						5A														
WEST FORK WHITE	051202011307	MORGAN CO	INW01D7_02	MCCRACKEN CREEK	5A	3		2						5A														
WEST FORK WHITE	051202011307	HENDRICKS CO	INW01D7_T1001	MCCRACKEN CREEK - UNNAMED TRIBUTARY	5A	3		2						5A														
WEST FORK WHITE	051202011306	MARION CO	INW01D7_T1120	MARS DITCH	5A	3		5A						5A		5A												
WEST FORK WHITE	051202011308	HENDRICKS CO	INW01D8_01	WHITE LICK CREEK, EAST FORK	5A	3		5A						5A		5A												
WEST FORK WHITE	051202011308	MARION CO	INW01D8_02	WHITE LICK CREEK, EAST FORK	5A	3		5A						5A		5A												
WEST FORK WHITE	051202011308	MARION CO	INW01D8_02A	WHITELICK CREEK, EAST FOR - UNNAMED TRIBUTARY	5A	3		3						5A														
WEST FORK WHITE	051202011308	HENDRICKS CO	INW01D8_T1001	COX DITCH	5A	3		3						5A														
WEST FORK WHITE	051202011308	HENDRICKS CO	INW01D8_T1002	AVON CREEK	5A	3		2						5A														
WEST FORK WHITE	051202011308	HENDRICKS CO	INW01D8_T1003	SALEM CREEK	5A	3		3						5A														
WEST FORK WHITE	051202011108	MARION CO	INW01D8_T1008	WOOD BRANCH	3	3		3																				
WEST FORK WHITE	051202011309	HENDRICKS CO	INW01D9_01	WHITE LICK CREEK, EAST FORK	5A	3		2						5A														
WEST FORK WHITE	051202011309	HENDRICKS CO	INW01D9_01	WHITE LICK CREEK, EAST FORK	3	3		2								5A												
WEST FORK WHITE	051202011309	HENDRICKS CO	INW01D9_02	WHITE LICK CREEK, EAST FORK	5A	3		2						5A														
WEST FORK WHITE	051202011309	MORGAN CO	INW01D9_T1001	STERLING RUN	3	3		2																				

BASIN	HYDROLOGIC UNIT CODE	COUNTY	AUID	WATER_NAME	RECREATIONAL USE	FISHABLE USE	PUBLIC WATER SUPPLY	AQUATIC LIFE USE	ALGAE	AMMONIA	CHLORIDE	DIOXIN (WATER)	DISSOLVED OXYGEN	E. COLI	FREE CYANIDE	IMPAIRED BIOTIC COMMUNITIES	NUTRIENTS	OIL AND GREASE	PCBS (FISH TISSUE)	PCBS (WATER)	PESTICIDES	PH	PHOSPHORUS	SILTATION	SULFATE	TASTE AND ODOR	TOTAL MERCURY (FISH TISSUE)	TOTAL MERCURY (WATER)
WEST FORK WHITE	051202011309	MORGAN CO	INW01D9_T1002	SILON CREEK	5A	3		2						5A														
WEST FORK WHITE	051202011310	MORGAN CO	INW01DA_01	WHITE LICK CREEK	5A	2		2						5A														
WEST FORK WHITE	051202011310	MORGAN CO	INW01DA_02	WHITE LICK CREEK	5A	2		3						5A														
WEST FORK WHITE	051202011310	MORGAN CO	INW01DA_03	WHITE LICK CREEK	3	2		2									5A											
WEST FORK WHITE	051202011310	MORGAN CO	INW01DA_03	WHITE LICK CREEK	5A	2		2						5A														
WEST FORK WHITE	051202011310	MORGAN CO	INW01DA_03	WHITE LICK CREEK	3	2		2											5B									
WEST FORK WHITE	051202011310	MORGAN CO	INW01DA_03A	WHITE LICK CREEK - UNNAMED TRIBUTARY	3	3		3																				
WEST FORK WHITE	051202011310	MORGAN CO	INW01DA_T1001	WHITE LICK CREEK - UNNAMED TRIBUTARY	3	3		3																				
WEST FORK WHITE	051202011310	MORGAN CO	INW01DA_T1002	WHITE LICK CREEK - UNNAMED TRIBUTARY	3	3		3																				
WEST FORK WHITE	051202011310	MORGAN CO	INW01DA_T1003	WHITE LICK CREEK - UNNAMED TRIBUTARY	3	3		3																				
WEST FORK WHITE	051202011310	MORGAN CO	INW01DA_T1004	ORCHARD CREEK	2	3		2																				
WEST FORK WHITE	051202011310	MORGAN CO	INW01DA_T1005	MONICAL BRANCH	5A	3		2						5A														
WEST FORK WHITE	051202011310	MORGAN CO	INW01DA_T1005	MONICAL BRANCH	2	5B		2											5B									
WEST FORK WHITE	05120201140010	JOHNSON CO	INW01E1_01	HONEY CREEK	2	3		2																				
WEST FORK WHITE	05120201140010	JOHNSON CO	INW01E1_02	HONEY CREEK	2	3		2																				
WEST FORK WHITE	05120201140010	JOHNSON CO	INW01E1_T1001	TURKEY PEN CREEK	2	3		2																				
WEST FORK WHITE	05120201140010	JOHNSON CO	INW01E1_T1002	MESSERSMITH CREEK	2	3		2																				
WEST FORK WHITE	05120201140030	JOHNSON CO	INW01E2_01	WHITE RIVER	4A	3		5A						4A	5A													
WEST FORK WHITE	05120201140030	JOHNSON CO	INW01E2_01	WHITE RIVER	4A	5B		3						4A					5B									
WEST FORK WHITE	05120201140030	MORGAN CO	INW01E2_02	WHITE RIVER	4A	3		5A						4A	5A													
WEST FORK WHITE	05120201140030	MORGAN CO	INW01E2_02	WHITE RIVER	4A	5B		3						4A					5B									
WEST FORK WHITE	05120201140030	MORGAN CO	INW01E2_02	WHITE RIVER	4A	3		5A						4A			5A											
WEST FORK WHITE	05120201140030	JOHNSON CO	INW01E2_T100	NORTH BLUFF CREEK	2	3		2																				
WEST FORK WHITE	05120201140020	MARION CO	INW01E2_T1001	GOOSE CREEK	2	3		2																				
WEST FORK WHITE	05120201140020	MARION CO	INW01E2_T1002	PROSEPCT BRANCH	2	3		2																				
WEST FORK WHITE	05120201140030	JOHNSON CO	INW01E2_T1004	BLUFF CREEK	2	3		2																				
WEST FORK WHITE	05120201140050	JOHNSON CO	INW01E3_01	CROOKED CREEK	5A	3		2						5A														
WEST FORK WHITE	05120201140050	MORGAN CO	INW01E3_02	CROOKED CREEK	5A	3		2						5A														
WEST FORK WHITE	05120201140090	JOHNSON CO	INW01E4_01	STOTTS CREEK, SOUTH PRONG	3	3		2																				
WEST FORK WHITE	05120201140100	MORGAN CO	INW01E4_02	STOTTS CREEK, SOUTH FORK	5A	3		3						5A														
WEST FORK WHITE	051202011402	JOHNSON CO	INW01E4_T1001	STOTTS CREEK, SOUTH PRONG - ARTIFICIAL PATH	3	3		3																				
WEST FORK WHITE	05120201140100	JOHNSON CO	INW01E4_T1002	KOOTS FORK	3	3		2																				
WEST FORK WHITE	05120201140110	MORGAN CO	INW01E4_T1003	LOST CREEK	3	3		2																				
WEST FORK WHITE	051202011404	MORGAN CO	INW01E4_T1004	BUCK CREEK	3	3		3																				
WEST FORK WHITE	05120201140120	MORGAN CO	INW01E5_01	STOTTS CREEK	5A	3		2						5A														
WEST FORK WHITE	05120201140070	JOHNSON CO	INW01E5_T1001	STOTTS CREEK, NORTH PRONG	3	3		3																				

BASIN	HYDROLOGIC UNIT CODE	COUNTY	AUID	WATER_NAME	RECREATIONAL USE	FISHABLE USE	PUBLIC WATER SUPPLY	AQUATIC LIFE USE	ALGAE	AMMONIA	CHLORIDE	DIOXIN (WATER)	DISSOLVED OXYGEN	E. COLI	FREE CYANIDE	IMPAIRED BIOTIC COMMUNITIES	NUTRIENTS	OIL AND GREASE	PCBS (FISH TISSUE)	PCBS (WATER)	PESTICIDES	PH	PHOSPHORUS	SILTATION	SULFATE	TASTE AND ODOR	TOTAL MERCURY (FISH TISSUE)	TOTAL MERCURY (WATER)
WEST FORK WHITE	051202011405	JOHNSON CO	INW01E5_T1002	STOTTS CREEK, NORTH PRONG	3	3		3																				
WEST FORK WHITE	05120201140080	MORGAN CO	INW01E5_T1003	HENDERSON CREEK	3	3		2																				
WEST FORK WHITE	05120201140080	MORGAN CO	INW01E5_T1004	STOTTS CREEK, NORTH PRONG	5A	3		3						5A														
WEST FORK WHITE	05120201140140	MORGAN CO	INW01E6_01	CLEAR CREEK	4A	3		2						4A														
WEST FORK WHITE	05120201140140	MORGAN CO	INW01E6_T1001	CLEAR CREEK, EAST FORK	4A	3		2						4A														
WEST FORK WHITE	051202011406	MORGAN CO	INW01E6_T1001A	CLEAR CREEK, EAST FORK - UNNAMED TRIBUTARY	3	3		3																				
WEST FORK WHITE	05120201140140	MORGAN CO	INW01E6_T1002	CLEAR CREEK, WEST FORK	4A	3		2						4A														
WEST FORK WHITE	051202011406	MORGAN CO	INW01E6_T1002A	CLEAR CREEK, WEST FORK - UNNAMED TRIBUTARY	3	3		3																				
WEST FORK WHITE	05120201140140	MORGAN CO	INW01E6_T1003	GRASSY FORK	4A	3		2						4A														
WEST FORK WHITE	051202011406	MORGAN CO	INW01E6_T1003A	GRASSY FORK - UNNAMED TRIBUTARY	3	3		3																				
WEST FORK WHITE	05120201140070	MORGAN CO	INW01E7_00	NORTH PRONG STOTTS CREEK (UPSTREAM OF LMTD USE WATERBODY)	3	3		2																				
WEST FORK WHITE	05120201140040	MORGAN CO	INW01E7_02	WHITE RIVER	4A	5B		3						4A					5B									
WEST FORK WHITE	051202011407	MORGAN CO	INW01E7_02A	WHITE RIVER - UNNAMED TRIBUTARY	3	3		3																				
WEST FORK WHITE	05120201140130	MORGAN CO	INW01E7_03	WHITE RIVER	4A	5B		2						4A					5B									
WEST FORK WHITE	051202011407	MORGAN CO	INW01E7_03A	WHITE RIVER - UNNAMED TRIBUTARY	3	3		3																				
WEST FORK WHITE	05120201140040	MORGAN CO	INW01E7_T1001	SINKING CREEK	2	3		2																				
WEST FORK WHITE	05120201140060	MORGAN CO	INW01E7_T1002	WHITE RIVER - UNNAMED TRIBUTARY	2	3		2																				
WEST FORK WHITE	051202011501	MORGAN CO	INW01F1_01	SYCAMORE CREEK	4A	3		2						4A														
WEST FORK WHITE	051202011501	MORGAN CO	INW01F1_02	SYCAMORE CREEK	4A	3		2						4A														
WEST FORK WHITE	051202011501	MORGAN CO	INW01F1_03	SYCAMORE CREEK	4A	3		2						4A														
WEST FORK WHITE	051202011501	MORGAN CO	INW01F1_T1001	SYCAMORE CREEK - UNNAMED TRIBUTARY	3	3		3																				
WEST FORK WHITE	051202011501	MORGAN CO	INW01F1_T1002	DRY FORK	4A	3		2						4A														
WEST FORK WHITE	051202011502	MORGAN CO	INW01F2_01	LAMBS CREEK	4A	3		3						4A														
WEST FORK WHITE	051202011502	MORGAN CO	INW01F2_02	LAMBS CREEK	4A	3		2						4A														
WEST FORK WHITE	051202011502	MORGAN CO	INW01F2_T1001	INLET TO PATTON LAKE	3	3		3																				
WEST FORK WHITE	051202011502	MORGAN CO	INW01F2_T1002	INLET TO PATTON LAKE	3	3		3																				
WEST FORK WHITE	051202011502	MORGAN CO	INW01F2_T1003	LAMBS CREEK	3	3		3																				
WEST FORK WHITE	051202011502	MORGAN CO	INW01F2_T1004	GOOSE CREEK	4A	3		2						4A														
WEST FORK WHITE	051202011502	MORGAN CO	INW01F2_T1004A	GOOSE CREEK - UNNAMED TRIBUTARY	3	3		3																				
WEST FORK WHITE	051202011503	MORGAN CO	INW01F3_01	WHITE RIVER	4A	3		5A						4A														5A
WEST FORK WHITE	051202011503	MORGAN CO	INW01F3_01	WHITE RIVER	4A	5B		3						4A					5B									
WEST FORK WHITE	051202011503	MORGAN CO	INW01F3_02	WHITE RIVER	4A	5B		2						4A					5B									
WEST FORK WHITE	051202011503	MORGAN CO	INW01F3_02	WHITE RIVER	4A	3		2						4A			5A											
WEST FORK WHITE	051202011503	MORGAN CO	INW01F3_02A	WHITE RIVER - UNNAMED TRIBUTARY	3	3		3																				
WEST FORK WHITE	051202011503	MORGAN CO	INW01F3_02B	WHITE RIVER - UNNAMED TRIBUTARY	3	3		3																				
WEST FORK WHITE	051202011503	MORGAN CO	INW01F3_03	WHITE RIVER	3	5B		2											5B									

BASIN	HYDROLOGIC UNIT CODE	COUNTY	AUID	WATER_NAME	RECREATIONAL USE	FISHABLE USE	PUBLIC WATER SUPPLY	AQUATIC LIFE USE	ALGAE	AMMONIA	CHLORIDE	DIOXIN (WATER)	DISSOLVED OXYGEN	E. COLI	FREE CYANIDE	IMPAIRED BIOTIC COMMUNITIES	NUTRIENTS	OIL AND GREASE	PCBS (FISH TISSUE)	PCBS (WATER)	PESTICIDES	PH	PHOSPHORUS	SILTATION	SULFATE	TASTE AND ODOR	TOTAL MERCURY (FISH TISSUE)	TOTAL MERCURY (WATER)
WEST FORK WHITE	051202011503	MORGAN CO	INW01F3_03A	WHITE RIVER - UNNAMED TRIBUTARY	3	3		3																				
WEST FORK WHITE	051202011503	MORGAN CO	INW01F3_T1001	WHITE RIVER - UNNAMED TRIUBTARY	2	3		2																				
WEST FORK WHITE	051202011503	MORGAN CO	INW01F3_T1002	HIGHLAND CREEK	3	3		2																				
WEST FORK WHITE	05120201150120	MORGAN CO	INW01FC_T1088	WHITE LICK CREEK	3	3		2																				
WEST FORK WHITE	05120201150150	HENDRICKS CO	INW01FF_T1124	EAST FORK WHITE LICK CREEK	3	3		3																				
WEST FORK WHITE	051202011601	JOHNSON CO	INW01G1_01	INDIAN CREEK	4A	3		3						4A														
WEST FORK WHITE	051202011601	MORGAN CO	INW01G1_02	INDIAN CREEK	4A	3		2						4A														
WEST FORK WHITE	051202011601	JOHNSON CO	INW01G1_T1001	PITCHER HOLLOW	3	3		3																				
WEST FORK WHITE	051202011601	JOHNSON CO	INW01G1_T1002	CALLON HOLLOW	3	3		3																				
WEST FORK WHITE	051202011601	JOHNSON CO	INW01G1_T1003	GOOSE CREEK	4A	3		2						4A														
WEST FORK WHITE	051202011601	JOHNSON CO	INW01G1_T1004	BARNES CREEK	4A	3		3						4A														
WEST FORK WHITE	051202011601	MORGAN CO	INW01G1_T1006	LONG RUN	4A	3		3						4A														
WEST FORK WHITE	051202011602	MORGAN CO	INW01G2_01	INDIAN CREEK	4A	3		3						4A														
WEST FORK WHITE	051202011602	MORGAN CO	INW01G2_T1001	CROOKED CREEK	3	3		3																				
WEST FORK WHITE	051202011602	MORGAN CO	INW01G2_T1001A	CROOKED CREEK	3	3		3																				
WEST FORK WHITE	051202011602	MORGAN CO	INW01G2_T1002	CROOKED CREEK - UNNAMED TRIBUTARY	3	3		3																				
WEST FORK WHITE	051202011602	MORGAN CO	INW01G2_T1003	PIKE CREEK	4A	3		3						4A														
WEST FORK WHITE	051202011602	MORGAN CO	INW01G2_T1004	OLIVER CREEK	4A	3		2						4A														
WEST FORK WHITE	051202011602	MORGAN CO	INW01G2_T1005	INDIAN TRACE CREEK	3	3		3																				
WEST FORK WHITE	051202011602	MORGAN CO	INW01G2_T1006	SEDWICH DITCH	4A	3		3						4A														
WEST FORK WHITE	051202011602	MORGAN CO	INW01G2_T1007	CAMP CREEK	4A	3		2						4A														
WEST FORK WHITE	051202011603	MORGAN CO	INW01G3_01	INDIAN CREEK	4A	3		2						4A														
WEST FORK WHITE	051202011603	MORGAN CO	INW01G3_02	INDIAN CREEK	4A	3		3						4A														
WEST FORK WHITE	051202011603	MORGAN CO	INW01G3_T1001	INDIAN CREEK - UNNAMED TRIBUTARY	4A	3		3						4A														
WEST FORK WHITE	051202011603	MORGAN CO	INW01G3_T1001A	INDIAN CREEK - UNNAMED TRIBUTARY	3	3		3																				
WEST FORK WHITE	051202011603	MONROE CO	INW01G3_T1002	ROBERTSON CREEK	4A	3		3						4A														
WEST FORK WHITE	051202011603	MORGAN CO	INW01G3_T1003	SAND CREEK	4A	3		2						4A														
WEST FORK WHITE	051202011601	JOHNSON CO	INW01G3_T1003A	GOOSE CREEK	3	3		3																				
WEST FORK WHITE	051202011603	MORGAN CO	INW01G3_T1004	INDIAN CREEK - UNNAMED TRIBUTARY	4A	3		3						4A														
WEST FORK WHITE	05120201160040	MORGAN CO	INW01G4_00	LAMBS CREEK AND OTHER TRIBUTARYS	2	3		2																				
WEST FORK WHITE	05120201160060	MORGAN CO	INW01G6_00	MARTINSVILLE TRIBS	2	3		2																				
WEST FORK WHITE	05120201080010	MORGAN CO	INW01H1_01	LITTLE INDIAN CREEK	3	3		2																				
WEST FORK WHITE	051202011701	MORGAN CO	INW01H1_T1001	DEADMAN HOLLOW	3	3		3																				
WEST FORK WHITE	051202011701	MORGAN CO	INW01H1_T1002	LITTLE INDIAN CREEK - UNNAMED TRIBUTARY	3	3		3																				
WEST FORK WHITE	051202011701	MORGAN CO	INW01H1_T1003	LITTLE INDIANA CREEK - UNNAMED TRIBUTARY	3	3		3																				
WEST FORK WHITE	05120201080010	MORGAN CO	INW01H1_T1004	JORDON CREEK	3	3		2																				

BASIN	HYDROLOGIC UNIT CODE	COUNTY	AUID	WATER_NAME	RECREATIONAL USE	FISHABLE USE	PUBLIC WATER SUPPLY	AQUATIC LIFE USE	ALGAE	AMMONIA	CHLORIDE	DIOXIN (WATER)	DISSOLVED OXYGEN	E. COLI	FREE CYANIDE	IMPAIRED BIOTIC COMMUNITIES	NUTRIENTS	OIL AND GREASE	PCBS (FISH TISSUE)	PCBS (WATER)	PESTICIDES	PH	PHOSPHORUS	SILTATION	SULFATE	TASTE AND ODOR	TOTAL MERCURY (FISH TISSUE)	TOTAL MERCURY (WATER)
WEST FORK WHITE	05120201170010	JOHNSON CO	INW01H1_T1096	LICK CREEK AND UNNAMED TRIBUTARIES	3	3		3																				
WEST FORK WHITE	05120201170010	JOHNSON CO	INW01H1_T1097	INDIAN CREEK ABOVE LAMB LAKE	3	3		2																				
WEST FORK WHITE	05120201170010	JOHNSON CO	INW01H1_T1098	UNNAMED TRIBUTARIES TO INDIAN CREEK	3	3		3																				
WEST FORK WHITE	051202011702	MORGAN CO	INW01H2_01	WHITE RIVER	4A	5B		2						4A					5B									
WEST FORK WHITE	051202011702	MORGAN CO	INW01H2_T1001	BURKHART CREEK	3	3		2																				
WEST FORK WHITE	051202011702	MORGAN CO	INW01H2_T1002	BRYANT CREEK	3	3		2																				
WEST FORK WHITE	05120201170020	JOHNSON CO	INW01H2_T1098	INDIAN CREEK	3	3		2																				
WEST FORK WHITE	051202011703	MORGAN CO	INW01H3_01	WHITE RIVER	4A	5B		2						4A					5B									
WEST FORK WHITE	051202011703	MORGAN CO	INW01H3_T1001	FALL CREEK	3	3		2																				
WEST FORK WHITE	051202011703	MORGAN CO	INW01H3_T1002	POCKET HOLLOW	2	3		2																				
WEST FORK WHITE	051202011703	MORGAN CO	INW01H3_T1003	BUTLER CREEK	2	3		2																				
WEST FORK WHITE	051202011703	OWEN CO	INW01H3_T1003A	BUTLER CREEK - UNNAMED TRIBUTARY	3	3		3																				
WEST FORK WHITE	05120201170030	JOHNSON CO	INW01H3_T1096	UNNAMED TRIBUTARIES TO INDIAN CREEK	3	3		3																				
WEST FORK WHITE	05120201170030	MORGAN CO	INW01H3_T1097	LONG RUN CREEK	3	3		3																				
WEST FORK WHITE	05120201170030	MORGAN CO	INW01H3_T1098	BEAR CREEK	3	3		3																				
WEST FORK WHITE	051202011601	MORGAN CO	INW01H3_T1099	INDIAN CREEK	3	3		2																				
WEST FORK WHITE	051202011704	OWEN CO	INW01H4_01	WHITE RIVER	4A	5B		2						4A					5B									
WEST FORK WHITE	051202011704	OWEN CO	INW01H4_T1001	WHITE RIVER - UNNAMED TRIBUTARY	3	3		3																				
WEST FORK WHITE	051202011704	OWEN CO	INW01H4_T1002	INDIAN CREEK	2	3		2																				
WEST FORK WHITE	051202011704	OWEN CO	INW01H4_T1002A	INDIAN CREEK - UNNAMED TRIBUTARY	3	3		3																				
WEST FORK WHITE	05120201170040	MORGAN CO	INW01H4_T1100	INDIAN CREEK	3	3		2																				
WEST FORK WHITE	05120201170040	MORGAN CO	INW01H4_T1102	PIKE CREEK	3	3		3																				
WEST FORK WHITE	05120201170050	MORGAN CO	INW01H5_T1101	INDIAN CREEK	3	3		2																				
WEST FORK WHITE	05120201170050	MORGAN CO	INW01H5_T1102	INDIAN TRACE CREEK AND UNNAMED TRIBUTARIES	3	3		3																				
WEST FORK WHITE	05120201170050	MORGAN CO	INW01H5_T1103	SEDWICK DITCH	3	3		3																				
WEST FORK WHITE	05120201170060	MORGAN CO	INW01H6_T1101	ROBERTSON CREEK	3	3		3																				
WEST FORK WHITE	05120201170060	MORGAN CO	INW01H6_T1103	UNNAMED TRIBUTARIES TO INDIAN CREEK	3	3		3																				
WEST FORK WHITE	05120201170070	MORGAN CO	INW01H7_T1101	UNNAMED TRIBUTARIES TO INDIAN CREEK	3	3		3																				
WEST FORK WHITE	05120201170070	MORGAN CO	INW01H7_T1102	SARTOR DITCH	3	3		3																				
WEST FORK WHITE	05120201180090	OWEN CO	INW01J9_00	WHITE RIVER-GOSPORT	2	3		2																				
WEST FORK WHITE	05120201080110	HAMILTON CO	INW01P1036_00	MORSE RESERVOIR	2	3	5A	3	5A	5A																5A		
WEST FORK WHITE	05120201080110	HAMILTON CO	INW01P1036_00	MORSE RESERVOIR	2	5B	3	3											5B									
WEST FORK WHITE	05120201100150	MARION CO	INW01P1048_00	GEIST RESERVOIR	3	3	5A	3	5A	5A																5A		
WEST FORK WHITE	05120201100150	MARION CO	INW01P1048_00	GEIST RESERVOIR	3	5B	3	3											5B									
WEST FORK WHITE	05120201120100	MARION CO	INW01P1069_00	EAGLE CREEK RESERVOIR	3	3	5A	3	5A	5A																5A		
WEST FORK WHITE	05120201120100	MARION CO	INW01P1069_00	EAGLE CREEK RESERVOIR	3	5B	3	3											5B									

BASIN	HYDROLOGIC UNIT CODE	COUNTY	AUID	WATER_NAME	RECREATIONAL USE	FISHABLE USE	PUBLIC WATER SUPPLY	AQUATIC LIFE USE	ALGAE	AMMONIA	CHLORIDE	DIOXIN (WATER)	DISSOLVED OXYGEN	E. COLI	FREE CYANIDE	IMPAIRED BIOTIC COMMUNITIES	NUTRIENTS	OIL AND GREASE	PCBS (FISH TISSUE)	PCBS (WATER)	PESTICIDES	PH	PHOSPHORUS	SILTATION	SULFATE	TASTE AND ODOR	TOTAL MERCURY (FISH TISSUE)	TOTAL MERCURY (WATER)
WEST FORK WHITE	05120201160040	MORGAN CO	INW01P1125_00	PATTON LAKE	3	3		3																				
WEST FORK WHITE	05120201150170	MORGAN CO	INW01P1126_00	ARENS LAKE	3	3		3																				
WEST FORK WHITE	05120201160010	MORGAN CO	INW01P1127_00	ARNOLD LAKE	3	3		3																				
WEST FORK WHITE	05120201090080	MARION CO	INW01P1128_00	BACON SWAMP	3	3		3																				
WEST FORK WHITE	05120201120140	MARION CO	INW01P1129_00	BLUE LAKE	3	3		3																				
WEST FORK WHITE	05120201150120	MORGAN CO	INW01P1130_00	BRAY LAKE	3	3		3																				
WEST FORK WHITE	05120201180040	MONROE CO	INW01P1131_00	BRYANT CREEK LAKE	3	3		3																				
WEST FORK WHITE	05120201010120	DELAWARE CO	INW01P1132_00	BURLINGTON LAKE	3	3		3																				
WEST FORK WHITE	05120201150170	MORGAN CO	INW01P1133_00	CROUSE LAKE	3	3		3																				
WEST FORK WHITE	05120201160060	MORGAN CO	INW01P1134_00	DALTON LAKE	3	3		3																				
WEST FORK WHITE	05120201150100	HENDRICKS CO	INW01P1135_00	DANVILLE CONSERVATION CLUB LAKE	3	3		3																				
WEST FORK WHITE	05120201150050	HENDRICKS CO	INW01P1136_00	DONAHUE LAKE	3	3		3																				
WEST FORK WHITE	05120201120070	HAMILTON CO	INW01P1137_00	EAGLE LAKE	3	3		3																				
WEST FORK WHITE	05120201170010	JOHNSON CO	INW01P1138_00	EARLHAM LAKE	3	3		3																				
WEST FORK WHITE	05120201150120	MORGAN CO	INW01P1139_00	ECHO LAKE	3	3		3																				
WEST FORK WHITE	05120201040020	DELAWARE CO	INW01P1140_00	EMERALD LAKE	3	3		3																				
WEST FORK WHITE	05120201140050	JOHNSON CO	INW01P1141_00	FANKBONER LAKE	3	3		3																				
WEST FORK WHITE	05120201120100	MARION CO	INW01P1142_00	FOREST LAKE	3	3		3																				
WEST FORK WHITE	05120201150050	HENDRICKS CO	INW01P1143_00	FOREST LAKE	3	3		3																				
WEST FORK WHITE	05120201170030	BROWN CO	INW01P1144_00	FOWLER LAKE	3	3		3																				
WEST FORK WHITE	05120201140140	MORGAN CO	INW01P1145_00	FOXCLIFF LAKE	3	3		3																				
WEST FORK WHITE	05120201160020	MORGAN CO	INW01P1146_00	HART LAKE	3	3		3																				
WEST FORK WHITE	05120201160020	MORGAN CO	INW01P1147_00	HILL PLACE LAKE	3	3		3																				
WEST FORK WHITE	05120201120050	BOONE CO	INW01P1148_00	HOLIDAY LAKE	3	3		3																				
WEST FORK WHITE	05120201110020	MARION CO	INW01P1149_00	INDIAN LAKE	3	3		3																				
WEST FORK WHITE	05120201150040	HENDRICKS CO	INW01P1150_00	JETO LAKE	3	3		3																				
WEST FORK WHITE	05120201050020	DELAWARE CO	INW01P1151_00	JIM LAKE	3	3		3																				
WEST FORK WHITE	05120201160040	MORGAN CO	INW01P1152_00	KIVETT LAKE	3	3		3																				
WEST FORK WHITE	05120201150150	HENDRICKS CO	INW01P1153_00	KLONDIKE POND	3	3		3																				
WEST FORK WHITE	05120201150120	MORGAN CO	INW01P1154_00	BODONA, LAKE	3	3		3																				
WEST FORK WHITE	05120201140050	JOHNSON CO	INW01P1155_00	DILLMAN, LAKE	3	3		3																				
WEST FORK WHITE	05120201160060	MORGAN CO	INW01P1156_00	EDGEWOOD, LAKE	3	3		3																				
WEST FORK WHITE	05120201150040	HENDRICKS CO	INW01P1157_00	VIEW, LAKE	3	3		3																				
WEST FORK WHITE	05120201090040	HAMILTON CO	INW01P1158_00	WOODLAND, LAKE	3	3		3																				
WEST FORK WHITE	05120201170030	JOHNSON CO	INW01P1159_00	LAMB LAKE	3	3		3																				
WEST FORK WHITE	05120201150160	MORGAN CO	INW01P1160_00	LAMBERT LAKE	3	3		3																				

BASIN	HYDROLOGIC UNIT CODE	COUNTY	AUID	WATER_NAME	RECREATIONAL USE	FISHABLE USE	PUBLIC WATER SUPPLY	AQUATIC LIFE USE	ALGAE	AMMONIA	CHLORIDE	DIOXIN (WATER)	DISSOLVED OXYGEN	E. COLI	FREE CYANIDE	IMPAIRED BIOTIC COMMUNITIES	NUTRIENTS	OIL AND GREASE	PCBS (FISH TISSUE)	PCBS (WATER)	PESTICIDES	PH	PHOSPHORUS	SILTATION	SULFATE	TASTE AND ODOR	TOTAL MERCURY (FISH TISSUE)	TOTAL MERCURY (WATER)
WEST FORK WHITE	05120201150050	HENDRICKS CO	INW01P1161_00	LEDGEWOOD LAKE	3	3		3																				
WEST FORK WHITE	05120201140040	MORGAN CO	INW01P1162_00	LEONA LAKE	3	3		3																				
WEST FORK WHITE	05120201170050	MORGAN CO	INW01P1163_00	LITTLE NEBO LAKE	3	3		3																				
WEST FORK WHITE	05120201140050	MORGAN CO	INW01P1164_00	LOWER PARADISE LAKE	3	3		3																				
WEST FORK WHITE	05120201150180	MORGAN CO	INW01P1165_00	MANN LAKE	3	3		3																				
WEST FORK WHITE	05120201120100	MARION CO	INW01P1166_00	MANOR LAKE	3	3		3																				
WEST FORK WHITE	05120201160020	MORGAN CO	INW01P1167_00	OLD SWIMMIN HOLE LAKE	3	3		3																				
WEST FORK WHITE	05120201170050	MORGAN CO	INW01P1168_00	PAINTED HILLS LAKE	3	3		3																				
WEST FORK WHITE	05120201120100	HENDRICKS CO	INW01P1169_00	PENN LAKE	3	3		3																				
WEST FORK WHITE	05120201010130	DELAWARE CO	INW01P1170_00	PHILLIPS QUARRY LAKE	3	3		3																				
WEST FORK WHITE	05120201120090	MARION CO	INW01P1171_00	PINS WAY LAKE	3	3		3																				
WEST FORK WHITE	05120201150170	MORGAN CO	INW01P1172_00	POPLAR GROVE LAKE	3	3		3																				
WEST FORK WHITE	05120201010110	DELAWARE CO	INW01P1173_00	PRAIRIE CREEK RESERVOIR	3	2	3	3																				
WEST FORK WHITE	05120201100030	MADISON CO	INW01P1174_00	ROC MAR TON LAKE	3	3		3																				
WEST FORK WHITE	05120201150130	MORGAN CO	INW01P1175_00	ROSS WISE LAKE	3	3		3																				
WEST FORK WHITE	05120201120080	BOONE CO	INW01P1176_00	RUSSELL LAKE	3	3		3																				
WEST FORK WHITE	05120201160020	MORGAN CO	INW01P1177_00	TWIN LAKES	3	3		3																				
WEST FORK WHITE	05120201160020	MORGAN CO	INW01P1178_00	SHADOW LAKE	3	3		3																				
WEST FORK WHITE	05120201130100	MARION CO	INW01P1179_00	SHANNON LAKE	3	3		3																				
WEST FORK WHITE	05120201160050	MORGAN CO	INW01P1180_00	SMITH LAKE	3	3		3																				
WEST FORK WHITE	05120201140050	JOHNSON CO	INW01P1181_00	SOUTH LAKE DILLMAN	3	3		3																				
WEST FORK WHITE	05120201160060	MORGAN CO	INW01P1182_00	SPRING LAKE	3	3		3																				
WEST FORK WHITE	05120201150090	HENDRICKS CO	INW01P1183_00	STOUT LAKE	3	3		3																				
WEST FORK WHITE	05120201090070	MARION CO	INW01P1184_00	SULLIVAN LAKE	3	3		2																				
WEST FORK WHITE	05120201160020	MORGAN CO	INW01P1185_00	SYCAMORE LAKE	3	3		3																				
WEST FORK WHITE	05120201170020	JOHNSON CO	INW01P1186_00	TEETERS LAKE	3	3		3																				
WEST FORK WHITE	05120201150180	MORGAN CO	INW01P1187_00	THREE POINT LAKE	3	3		3																				
WEST FORK WHITE	05120201120100	MARION CO	INW01P1188_00	TRADERS POINT LAKE	3	3		3																				
WEST FORK WHITE	05120201140100	MORGAN CO	INW01P1189_00	TWIN OAKS LAKE	3	3		3																				
WEST FORK WHITE	05120201140040	MORGAN CO	INW01P1190_00	LOWER SPRING LAKE	3	3		3																				
WEST FORK WHITE	05120201140040	MORGAN CO	INW01P1191_00	UPPER WILDWOOD LAKE	3	3		3																				
WEST FORK WHITE	05120201150160	MORGAN CO	INW01P1192_00	WALNUT GROVE LAKE	3	3		3																				
WEST FORK WHITE	05120201120110	MARION CO	INW01P1193_00	WEST LAKE ARMS	3	3		3																				
WEST FORK WHITE	05120201160040	MORGAN CO	INW01P1194_00	WHIPPOORWILL LAKE	3	3		3																				
WEST FORK WHITE	05120201170040	MORGAN CO	INW01P1195_00	WHITLEY LAKE	3	3		3																				
WEST FORK WHITE	05120201140040	MORGAN CO	INW01P1196_00	WILDWOOD LAKE	3	3		3																				

BASIN	HYDROLOGIC UNIT CODE	COUNTY	AUID	WATER_NAME	RECREATIONAL USE	FISHABLE USE	PUBLIC WATER SUPPLY	AQUATIC LIFE USE	ALGAE	AMMONIA	CHLORIDE	DIOXIN (WATER)	DISSOLVED OXYGEN	E. COLI	FREE CYANIDE	IMPAIRED BIOTIC COMMUNITIES	NUTRIENTS	OIL AND GREASE	PCBS (FISH TISSUE)	PCBS (WATER)	PESTICIDES	PH	PHOSPHORUS	SILTATION	SULFATE	TASTE AND ODOR	TOTAL MERCURY (FISH TISSUE)	TOTAL MERCURY (WATER)
WEST FORK WHITE	05120201090040	HAMILTON CO	INW01P1197_00	WOODLAND ADDITION LAKE	3	3		3																				
WEST FORK WHITE	05120201120020	BOONE CO	INW01P1198_00	WURSTER LAKE	3	3		3																				
WEST FORK WHITE	05120201140140	MORGAN CO	INW01P1199_00	VANDENBARK LAKE	3	3		3																				
WEST FORK WHITE	05120201150180	MORGAN CO	INW01P1200_00	COX LAKE	3	3		3																				
WEST FORK WHITE	05120201130100	MARION CO	INW01P1201_00	LE AN WA LAKE	3	3		3																				
WEST FORK WHITE	05120201010060	RANDOLPH CO	INW01P1202_00	INDIAN TRAIL LAKE	3	3		3																				
WEST FORK WHITE	05120201140040	MORGAN CO	INW01P1203_00	UPPER SPRING LAKE	3	3		3																				
WEST FORK WHITE	05120201150160	MORGAN CO	INW01P1204_00	LAMBERT LAKE	3	3		3																				
WEST FORK WHITE	05120201160020	MORGAN CO	INW01P1205_00	MCALLISTER LAKE	3	3		3																				
WEST FORK WHITE	05120201160020	MORGAN CO	INW01P1206_00	CAMP MALLORY LAKE	3	3		3																				
WEST FORK WHITE	05120201160010	MORGAN CO	INW01P1207_00	CAMP VICTOR LAKE	3	3		3																				
WEST FORK WHITE	05120201140140	MORGAN CO	INW01P1208_00	DETURK, LAKE	3	3		3																				
WEST FORK WHITE	05120201140140	MORGAN CO	INW01P1209_00	WALTON LAKE	3	3		3																				
WEST FORK WHITE	05120201170070	MORGAN CO	INW01P1210_00	FISH HATCHERY LAKE	3	3		3																				
WEST FORK WHITE	05120201170010	JOHNSON CO	INW01P1211_00	EARLHAM LAKE	3	3		3																				
WEST FORK WHITE	05120201140030	JOHNSON CO	INW01P1212_00	ELMER C. SUMMIT LAKE	3	3		3																				
WEST FORK WHITE	05120201140010	JOHNSON CO	INW01P1213_00	DOTY RUN (CENTER GROVE RESORT) LAKE	3	3		3																				
WEST FORK WHITE	05120201130010	MARION CO	INW01P1214_00	POGUES RUN LAKE	3	3		3																				
WEST FORK WHITE	05120201090070	MARION CO	INW01P1215_00	COLLEGE PARK LAKE	3	3		3																				
WEST FORK WHITE	05120201150100	HENDRICKS CO	INW01P1216_00	PROCK LAKE	3	3		3																				
WEST FORK WHITE	05120201160040	MORGAN CO	INW01P1217_00	BRIARWOOD LAKE	3	3		3																				
WEST FORK WHITE	05120201140050	MORGAN CO	INW01P1218_00	UPPER PARADISE LAKE	3	3		3																				
WEST FORK WHITE	05120201120090	BOONE CO	INW01P1219_00	BOONES POND	3	3		3																				
WEST FORK WHITE	05120201180010	MONROE CO	INW01P1220_00	CHERRY LAKE	3	3		3																				
WEST FORK WHITE	05120202010010	BROWN CO	INW0211_02	BEANBLOSSOM CREEK	4A	3		2						4A														
WEST FORK WHITE	05120202010020	BROWN CO	INW0211_03	BEANBLOSSOM CREEK, NORTH FORK	4A	3		2						4A														
WEST FORK WHITE	051202020101	BROWN CO	INW0211_03A	BEANBLOSSOM CREEK, NORTH FORK	3	3		3																				
WEST FORK WHITE	051202020101	BROWN CO	INW0211_03B	BEANBLOSSOM CREEK, NORTH FORK	3	3		3																				
WEST FORK WHITE	051202020101	BROWN CO	INW0211_03C	BEANBLOSSOM CREEK, NORTH FORK	3	3		3																				
WEST FORK WHITE	05120202010010	BROWN CO	INW0211_T1002	BEANBLOSSOM CREEK	5A	3		2						5A														
WEST FORK WHITE	05120202010010	BROWN CO	INW0211_T1003	BEANBLOSSOM CREEK, EAST FORK	4A	3		2						4A														
WEST FORK WHITE	05120202010010	BROWN CO	INW0211_T1004	HOPPERS BRANCH	5A	3		2						5A														
WEST FORK WHITE	05120202010020	BROWN CO	INW0211_T1005	DUNNAWAY CREEK	4A	3		2						4A														
WEST FORK WHITE	05120202010030	BROWN CO	INW0212_01	BEANBLOSSOM CREEK	4A	3		2						4A														
WEST FORK WHITE	051202020102	BROWN CO	INW0212_T1001	LICK CREEK	4A	3		2						4A														
WEST FORK WHITE	051202020102	BROWN CO	INW0212_T1002	BRIER CREEK	3	3		3																				

BASIN	HYDROLOGIC UNIT CODE	COUNTY	AUID	WATER_NAME	RECREATIONAL USE	FISHABLE USE	PUBLIC WATER SUPPLY	AQUATIC LIFE USE	ALGAE	AMMONIA	CHLORIDE	DIOXIN (WATER)	DISSOLVED OXYGEN	E. COLI	FREE CYANIDE	IMPAIRED BIOTIC COMMUNITIES	NUTRIENTS	OIL AND GREASE	PCBS (FISH TISSUE)	PCBS (WATER)	PESTICIDES	PH	PHOSPHORUS	SILTATION	SULFATE	TASTE AND ODOR	TOTAL MERCURY (FISH TISSUE)	TOTAL MERCURY (WATER)
WEST FORK WHITE	051202020102	BROWN CO	INW0212_T1003	BEAR CREEK	4A	3		2						4A														
WEST FORK WHITE	051202020102	BROWN CO	INW0212_T1003A	BEAR CREEK	3	3		3																				
WEST FORK WHITE	051202020102	BROWN CO	INW0212_T1003B	BEAR CREEK	3	3		3																				
WEST FORK WHITE	05120202010040	MONROE CO	INW0213_01	BEANBLOSSOM CREEK	4A	3		2						4A														
WEST FORK WHITE	05120202010040	MONROE CO	INW0213_02	BEANBLOSSOM CREEK	4A	3		2						4A														
WEST FORK WHITE	05120202010030	BROWN CO	INW0213_T1002	BELL CREEK (UPSTREAM OF EDWARD LEWIS LAKE)	3	3		2																				
WEST FORK WHITE	05120202010040	MONROE CO	INW0213_T1005	PLUM CREEK	3	3		2																				
WEST FORK WHITE	051202020103	BROWN CO	INW0213_T1006	INLET TO LAKE LEMON	3	3		3																				
WEST FORK WHITE	051202020103	BROWN CO	INW0213_T1007	INLET TO LAKE LEMON	3	3		3																				
WEST FORK WHITE	051202020103	BROWN CO	INW0213_T1008	VAUGHN HOLLOW	3	3		3																				
WEST FORK WHITE	051202020103	BROWN CO	INW0213_T1009	INLET TO LAKE LEMON	3	3		3																				
WEST FORK WHITE	051202020103	BROWN CO	INW0213_T1010	INLET TO LAKE LEMON	3	3		3																				
WEST FORK WHITE	051202020103	BROWN CO	INW0213_T1011	INLET TO LAKE LEMON	3	3		3																				
WEST FORK WHITE	051202020103	MONROE CO	INW0213_T1012	INLET TO LAKE LEMON	3	3		3																				
WEST FORK WHITE	051202020103	MONROE CO	INW0213_T1013	INLET TO LAKE LEMON	3	3		3																				
WEST FORK WHITE	051202020103	MONROE CO	INW0213_T1014	INLET TO LAKE LEMON	3	3		3																				
WEST FORK WHITE	051202020103	MONROE CO	INW0213_T1015	INLET TO LAKE LEMON	3	3		3																				
WEST FORK WHITE	051202020103	MONROE CO	INW0213_T1016	INLET TO LAKE LEMON	3	3		3																				
WEST FORK WHITE	051202020103	MONROE CO	INW0213_T1017	SHUFFLE CREEK	3	3		3																				
WEST FORK WHITE	051202020103	MONROE CO	INW0213_T1018	INLET TO LAKE LEMON	3	3		3																				
WEST FORK WHITE	051202020103	MONROE CO	INW0213_T1019	RAPID CREEK	3	3		3																				
WEST FORK WHITE	051202020103	MONROE CO	INW0213_T1020	INLET TO LAKE LEMON	3	3		3																				
WEST FORK WHITE	05120202010050	MONROE CO	INW0214_01	BEANBLOSSOM CREEK	4A	3		2						4A														
WEST FORK WHITE	05120202010050	MONROE CO	INW0214_T1001	HONEY CREEK	4A	3		2						4A														
WEST FORK WHITE	051202020104	MONROE CO	INW0214_T1002	HONEY CREEK, EAST FORK	3	3		3																				
WEST FORK WHITE	051202020104	MONROE CO	INW0214_T1003	WOLF CREEK	3	3		3																				
WEST FORK WHITE	051202020104	MONROE CO	INW0214_T1004	SWEEDY HOLLOW	3	3		3																				
WEST FORK WHITE	051202020104	MONROE CO	INW0214_T1005	GREASY CREEK	3	3		3																				
WEST FORK WHITE	051202020104	MONROE CO	INW0214_T1006	LAZY CREEK	3	3		3																				
WEST FORK WHITE	051202020104	MONROE CO	INW0214_T1007	BEANBLOSSOM CREEK - UNNAMED TRIBUTARY	3	3		3																				
WEST FORK WHITE	05120202010060	MONROE CO	INW0215_T1001	BUCK CREEK	3	3		2																				
WEST FORK WHITE	05120202010060	MONROE CO	INW0215_T1002	MUDDY FORK	3	3		2																				
WEST FORK WHITE	05120202010070	MONROE CO	INW0215_T1003	GRIFFY CREEK	3	3		2																				
WEST FORK WHITE	051202020105	MONROE CO	INW0215_T1005	GRIFFY LAKE - UNNAMED TRIBUTARY	3	3		3																				
WEST FORK WHITE	05120202010070	MONROE CO	INW0215_T1006	GRIFFY CREEK	3	3		2																				
WEST FORK WHITE	05120202010080	MONROE CO	INW0216_01	BEANBLOSSOM CREEK	4A	5B		2						4A					5B									

BASIN	HYDROLOGIC UNIT CODE	COUNTY	AUID	WATER_NAME	RECREATIONAL USE	FISHABLE USE	PUBLIC WATER SUPPLY	AQUATIC LIFE USE	ALGAE	AMMONIA	CHLORIDE	DIOXIN (WATER)	DISSOLVED OXYGEN	E. COLI	FREE CYANIDE	IMPAIRED BIOTIC COMMUNITIES	NUTRIENTS	OIL AND GREASE	PCBS (FISH TISSUE)	PCBS (WATER)	PESTICIDES	PH	PHOSPHORUS	SILTATION	SULFATE	TASTE AND ODOR	TOTAL MERCURY (FISH TISSUE)	TOTAL MERCURY (WATER)
WEST FORK WHITE	05120202010080	MONROE CO	INW0216_T1006	STOUT CREEK	3	3		2																				
WEST FORK WHITE	051202020106	MONROE CO	INW0216_T1007	BEANBLOSSOM CREEK - UNNAMED TRIBUTARY	3	3		3																				
WEST FORK WHITE	051202020106	MONROE CO	INW0216_T1008	BEANBLOSSOM CREEK - UNNAMED TRIBUTARY	3	3		3																				
WEST FORK WHITE	051202020106	MONROE CO	INW0216_T1009	BEANBLOSSOM CREEK - UNNAMED TRIBUTARY	3	3		3																				
WEST FORK WHITE	051202020106	MONROE CO	INW0216_T1010	BEANBLOSSOM CREEK - UNNAMED TRIBUTARY	3	3		3																				
WEST FORK WHITE	05120202010090	MONROE CO	INW0217_01	BEANBLOSSOM CREEK	4A	3		3					5A	4A		5A												
WEST FORK WHITE	05120202010090	MONROE CO	INW0217_01	BEANBLOSSOM CREEK	4A	5B		2						4A					5B									
WEST FORK WHITE	05120202010090	MONROE CO	INW0217_T1001	INDIAN CREEK	4A	3		2						4A														
WEST FORK WHITE	051202020107	MONROE CO	INW0217_T1002	BEANBLOSSOM CREEK - UNNAMED TRIBUTARY	3	3		3																				
WEST FORK WHITE	051202020107	MONROE CO	INW0217_T1003	BEANBLOSSOM CREEK - UNNAMED TRIBUTARY	3	3		3																				
WEST FORK WHITE	05120202010070	MONROE CO	INW0217_T1015	SOUTH FORK GRIFFY CREEK	3	3		5A								5A												
WEST FORK WHITE	05120202010100	MONROE CO	INW0218_01	BEANBLOSSOM CREEK	4A	5B		2						4A					5B									
WEST FORK WHITE	051202020108	MONROE CO	INW0218_T1002A	JACKS DEFEAT CREEK	3	3		3																				
WEST FORK WHITE	051202020108	MONROE CO	INW0218_T1007	JACKS DEFEAT CREEK	3	3		3																				
WEST FORK WHITE	05120202010100	MONROE CO	INW0218_T1008	JACKS DEFEAT CREEK	4A	3		2						4A														
WEST FORK WHITE	05120202020010	OWEN CO	INW0221_00	BIG CREEK/LIMESTONE CREEK TRIBUTARYS	3	3		2																				
WEST FORK WHITE	05120202020020	OWEN CO	INW0221_01	MILL CREEK	4A	3		2						4A														
WEST FORK WHITE	05120202020020	OWEN CO	INW0221_01	MILL CREEK	4A	3		2						4A														
WEST FORK WHITE	05120202020020	OWEN CO	INW0221_T1001	NAANS BRANCH	4A	3		2						4A														
WEST FORK WHITE	05120202020020	OWEN CO	INW0221_T1002	LITTLE MILL CREEK	4A	3		2						4A														
WEST FORK WHITE	05120202020010	OWEN CO	INW0222_01	WHITE RIVER	4A	3		5A						4A		5A	5A											
WEST FORK WHITE	05120202020010	OWEN CO	INW0222_01	WHITE RIVER	4A	5B		3						4A					5B								5B	
WEST FORK WHITE	05120202020010	MONROE CO	INW0222_T1001	BIG CREEK	4A	3		2						4A														
WEST FORK WHITE	05120202020010	OWEN CO	INW0222_T1002	LIMESTONE CREEK	4A	3		2						4A														
WEST FORK WHITE	051202020202	OWEN CO	INW0222_T1003	WHITE RIVER - UNNAMED TRIBUTARY	3	3		3																				
WEST FORK WHITE	051202020202	OWEN CO	INW0223_01	WHITE RIVER	3	3		3																				
WEST FORK WHITE	05120202020030	OWEN CO	INW0223_M1010	WHITE RIVER	3	5B		2											5B								5B	
WEST FORK WHITE	051202020202	OWEN CO	INW0223_T1001	LITTENS BRANCH	3	3		3																				
WEST FORK WHITE	05120202020030	OWEN CO	INW0223_T1002	FALL CREEK AND OTHER TRIBUTARYS	4A	3		2						4A														
WEST FORK WHITE	05120202020030	OWEN CO	INW0223_T1003	MCCORMICKS CREEK	4A	3		5A					5A	4A		5A												
WEST FORK WHITE	05120202020050	OWEN CO	INW0224_01	RATTLESNAKE CREEK	4A	3		2						4A														
WEST FORK WHITE	05120202020050	OWEN CO	INW0224_02	RATTLESNAKE CREEK	4A	3		3						4A														
WEST FORK WHITE	05120202020040	OWEN CO	INW0225_01	WHITE RIVER	3	3		5A									5A											
WEST FORK WHITE	05120202020040	OWEN CO	INW0225_01	WHITE RIVER	3	5B		3											5B								5B	
WEST FORK WHITE	05120202020040	OWEN CO	INW0225_T1001	ELLISTON CREEK	4A	3		2						4A														
WEST FORK WHITE	051202020205	OWEN CO	INW0225_T1002	WHITE RIVER - UNNAMED TRIBUTARY	3	3		3																				
WEST FORK WHITE	05120202020040	OWEN CO	INW0225_T1003	MCBRIDE BRANCH	4A	3		2						4A														

BASIN	HYDROLOGIC UNIT CODE	COUNTY	AUID	WATER_NAME	RECREATIONAL USE	FISHABLE USE	PUBLIC WATER SUPPLY	AQUATIC LIFE USE	ALGAE	AMMONIA	CHLORIDE	DIOXIN (WATER)	DISSOLVED OXYGEN	E. COLI	FREE CYANIDE	IMPAIRED BIOTIC COMMUNITIES	NUTRIENTS	OIL AND GREASE	PCBS (FISH TISSUE)	PCBS (WATER)	PESTICIDES	PH	PHOSPHORUS	SILTATION	SULFATE	TASTE AND ODOR	TOTAL MERCURY (FISH TISSUE)	TOTAL MERCURY (WATER)
WEST FORK WHITE	05120202020070	OWEN CO	INW0226_01	RACCOON CREEK	4A	3		2						4A														
WEST FORK WHITE	051202020206	OWEN CO	INW0226_01A	RACCOON CREEK - UNNAMED TRIBUTARY	3	3		3																				
WEST FORK WHITE	05120202020070	OWEN CO	INW0226_02	LITTLE RACCOON CREEK	4A	3		2						4A														
WEST FORK WHITE	05120202020080	OWEN CO	INW0227_01	RACCOON CREEK	4A	3		2						4A														
WEST FORK WHITE	05120202020080	OWEN CO	INW0227_02	RACCOON CREEK	4A	3		2						4A														
WEST FORK WHITE	05120202020080	GREENE CO	INW0227_T1001	LICK CREEK	4A	3		2						4A														
WEST FORK WHITE	05120202020100	OWEN CO	INW0228_01	FISH CREEK, EAST FORK	4A	3		2						4A														
WEST FORK WHITE	051202020208	OWEN CO	INW0228_01A	FISH CREEK, EAST FORK	3	3		3																				
WEST FORK WHITE	051202020208	OWEN CO	INW0228_T1001	FISH CREEK, EAST FORK - UNNAMED TRIBUTARY	3	3		3																				
WEST FORK WHITE	05120202020110	OWEN CO	INW0228_T1002	FISH CREEK, WEST FORK	4A	3		2						4A														
WEST FORK WHITE	05120202020120	OWEN CO	INW0229_01	FISH CREEK	4A	3		2						4A														
WEST FORK WHITE	05120202020140	OWEN CO	INW0229_02	FISH CREEK	4A	3		5A						4A		5A												
WEST FORK WHITE	05120202020120	OWEN CO	INW0229_T1001	LICK CREEK	4A	3		2						4A														
WEST FORK WHITE	040400010102	OWEN CO	INW0229_T1002	FISH CREEK - UNNAMED TRIBUTARY	4A	3		2						4A														
WEST FORK WHITE	05120202020130	OWEN CO	INW0229_T1003	WEST FORK CREEK	4A	3		2						4A														
WEST FORK WHITE	05120202020140	OWEN CO	INW0229_T1004	MACK CREEK	4A	3		3						4A														
WEST FORK WHITE	05120202020060	OWEN CO	INW022A_T1001	MILLS CREEK	4A	3		2						4A														
WEST FORK WHITE	051202020210	OWEN CO	INW022A_T1002	WHITE RIVER - UNNAMED TRIBUTARY	3	3		3																				
WEST FORK WHITE	051202020210	OWEN CO	INW022A_T1003	GOOSE CREEK	4A	3		2						4A														
WEST FORK WHITE	05120202020090	GREENE CO	INW022A_T1004	JACK CREEK	4A	3		2						4A														
WEST FORK WHITE	051202020210	GREENE CO	INW022A_T1005	JACK CREEK - UNNAMED TRIBUTARY	3	3		3																				
WEST FORK WHITE	05120202020100	OWEN CO	INW022A_T1025	EAST FORK FISH CREEK	3	3		2																				
WEST FORK WHITE	05120202020100	OWEN CO	INW022A_T1060	UNNAMED BRANCH EAST FORK FISH CREEK	3	3		5A								5A												
WEST FORK WHITE	05120202020150	GREENE CO	INW022B_01	WHITE RIVER	3	5B		2											5B									
WEST FORK WHITE	051202020211	GREENE CO	INW022B_T1001	JIM CREEK	3	3		3																				
WEST FORK WHITE	05120202020150	GREENE CO	INW022B_T1002	BUCKHALL CREEK	4A	3		2						4A														
WEST FORK WHITE	05120202020150	GREENE CO	INW022B_T1003	GOOSE CREEK	4A	3		2						4A														
WEST FORK WHITE	05120202020150	GREENE CO	INW022B_T1004	CLARK CREEK	4A	3		2						4A														
WEST FORK WHITE	05120202020150	GREENE CO	INW022F_M1061	WHITE RIVER	3	5B		3											5B									
WEST FORK WHITE	051202020301	GREENE CO	INW0231_01	RICHLAND CREEK	4A	3		3					5A	4A			5A											
WEST FORK WHITE	051202020301	GREENE CO	INW0231_01	RICHLAND CREEK	4A	5B		2						4A					5B									
WEST FORK WHITE	051202020301	MONROE CO	INW0231_01A	RICHLAND CREEK	3	3		3																				
WEST FORK WHITE	051202020301	GREENE CO	INW0231_02	RICHLAND CREEK	4A	5B		2						4A					5B									
WEST FORK WHITE	051202020301	MONROE CO	INW0231_T1001	RICHLAND CREEK - UNNAMED TRIBUTARY	5A	3		3						5A		5A												
WEST FORK WHITE	051202020301	MONROE CO	INW0231_T1002	LITTLE RICHLAND CREEK	3	3		3					5A															
WEST FORK WHITE	051202020301	MONROE CO	INW0231_T1002	LITTLE RICHLAND CREEK	5A	3		3						5A														

BASIN	HYDROLOGIC UNIT CODE	COUNTY	AUID	WATER_NAME	RECREATIONAL USE	FISHABLE USE	PUBLIC WATER SUPPLY	AQUATIC LIFE USE	ALGAE	AMMONIA	CHLORIDE	DIOXIN (WATER)	DISSOLVED OXYGEN	E. COLI	FREE CYANIDE	IMPAIRED BIOTIC COMMUNITIES	NUTRIENTS	OIL AND GREASE	PCBS (FISH TISSUE)	PCBS (WATER)	PESTICIDES	PH	PHOSPHORUS	SILTATION	SULFATE	TASTE AND ODOR	TOTAL MERCURY (FISH TISSUE)	TOTAL MERCURY (WATER)
WEST FORK WHITE	051202020302	GREENE CO	INW0232_01	RICHLAND CREEK	4A	2		3						4A														
WEST FORK WHITE	051202020302	GREENE CO	INW0232_02	RICHLAND CREEK	4A	2		3						4A														
WEST FORK WHITE	051202020302	GREENE CO	INW0232_T1001	RICHLAND CREEK - UNNAMED TRIBUTARY	5A	3		3						5A														
WEST FORK WHITE	051202020302	GREENE CO	INW0232_T1002	BLACKEMAN HOLLOW	5A	3		3					5A	5A														
WEST FORK WHITE	051202020302	GREENE CO	INW0232_T1003	RICHLAND CREEK - UNNAMED TRIBUTAR	3	3		3																				
WEST FORK WHITE	051202020303	GREENE CO	INW0233_01	BRIDGE CREEK	5A	3		3					5A	5A		5A												
WEST FORK WHITE	051202020303	GREENE CO	INW0233_T1001	BRIDGE CREEK	3	3		3																				
WEST FORK WHITE	051202020303	GREENE CO	INW0233_T1002	BRIDGE CREEK - UNNAMED TRIBUTARY	3	3		3																				
WEST FORK WHITE	051202020304	GREENE CO	INW0234_01	BEECH CREEK	4A	3		2						4A														
WEST FORK WHITE	051202020304	GREENE CO	INW0234_02	BEECH CREEK	4A	3		2						4A														
WEST FORK WHITE	051202020304	GREENE CO	INW0234_T1001	LAWRENCE HOLLOW	3	3		3																				
WEST FORK WHITE	051202020403	GREENE CO	INW0234_T1002	SLOAN DITCH - UNNAMED TRIBUTARY	3	3		3																				
WEST FORK WHITE	051202020403	GREENE CO	INW0234_T1003	SLOAN DITCH - UNNAMED TRIBUTARY	3	3		3																				
WEST FORK WHITE	051202020403	GREENE CO	INW0234_T1004	SLOAN DITCH - UNNAMED TRIBUTARY	3	3		3																				
WEST FORK WHITE	051202020403	GREENE CO	INW0234_T1005	LATTAS CREEK - UNNAMED TRIBUTARY	3	3		3																				
WEST FORK WHITE	051202020305	GREENE CO	INW0235_01	RICHLAND CREEK	4A	2		2						4A														
WEST FORK WHITE	051202020305	GREENE CO	INW0235_T1001	DRY BRANCH	2	2		2																				
WEST FORK WHITE	051202020305	GREENE CO	INW0235_T1002	CAMP CREEK	5A	2		2						5A														
WEST FORK WHITE	051202020305	GREENE CO	INW0235_T1003	RICHLAND CREEK - UNNAMED TRIBUTARY	5A	3		3						5A														
WEST FORK WHITE	051202020306	GREENE CO	INW0236_01	CLIFTY BRANCH	2	3		2																				
WEST FORK WHITE	051202020306	GREENE CO	INW0236_T1001	CLIFTY BRANCH	5A	3		2						5A		5A												
WEST FORK WHITE	051202020306	GREENE CO	INW0236_T1002	CLIFTY BRANCH	5A	3		3					5A	5A			5A											
WEST FORK WHITE	051202020306	GREENE CO	INW0236_T1003	STALCUP BRANCH	5A	3		2						5A														
WEST FORK WHITE	051202020307	GREENE CO	INW0237_01	PLUMMER CREEK	4A	3		2						4A		5A												
WEST FORK WHITE	051202020307	GREENE CO	INW0237_02	PLUMMER CREEK	4A	3		3					5A	4A		5A												
WEST FORK WHITE	051202020307	GREENE CO	INW0237_T1001	DRY BRANCH	3	3		3																				
WEST FORK WHITE	051202020307	GREENE CO	INW0237_T1002	BLACK ANKLE CREEK	4A	3		2						4A														
WEST FORK WHITE	051202020307	GREENE CO	INW0237_T1003	BLACK ANKLE CREEK - UNNAMED TRIBUTARY	4A	3		2						4A		5A												
WEST FORK WHITE	051202020308	GREENE CO	INW0238_01	RICHLAND CREEK	4A	3		2						4A														
WEST FORK WHITE	051202020308	GREENE CO	INW0238_T1001	RICHLAND CREEK - UNNAMED TRIBUTARY	3	3		3																				
WEST FORK WHITE	051202020308	GREENE CO	INW0238_T1002	RICHLAND CREEK - UNNAMED TRIBUTARY	3	3		3																				
WEST FORK WHITE	051202020308	GREENE CO	INW0238_T1003	RICHLAND CREEK - UNNAMED TRIBUTARY	3	3		3																				
WEST FORK WHITE	051202020308	GREENE CO	INW0238_T1004	WILDCAT BRANCH	4A	2		2						4A		5A												
WEST FORK WHITE	051202020308	GREENE CO	INW0238_T1005	RITTER BRANCH	3	3		3																				
WEST FORK WHITE	051202020308	GREENE CO	INW0238_T1006	ORE BRANCH	4A	2		2						4A		5A												
WEST FORK WHITE	051202020308	GREENE CO	INW0238_T1007	RICHLAND CREEK - UNNAMED TRIBUTARY	3	3		3																				

BASIN	HYDROLOGIC UNIT CODE	COUNTY	AUID	WATER_NAME	RECREATIONAL USE	FISHABLE USE	PUBLIC WATER SUPPLY	AQUATIC LIFE USE	ALGAE	AMMONIA	CHLORIDE	DIOXIN (WATER)	DISSOLVED OXYGEN	E. COLI	FREE CYANIDE	IMPAIRED BIOTIC COMMUNITIES	NUTRIENTS	OIL AND GREASE	PCBS (FISH TISSUE)	PCBS (WATER)	PESTICIDES	PH	PHOSPHORUS	SILTATION	SULFATE	TASTE AND ODOR	TOTAL MERCURY (FISH TISSUE)	TOTAL MERCURY (WATER)
WEST FORK WHITE	051202020309	GREENE CO	INW0239_01	PLUMMER CREEK	4A	2		2						4A														
WEST FORK WHITE	051202020309	GREENE CO	INW0239_T1001	FLYBLOW BRANCH	4A	3		2						4A		5A												
WEST FORK WHITE	051202020309	GREENE CO	INW0239_T1002	PLUMMER CREEK - UNNAMED TRIBUTARY	3	3		3																				
WEST FORK WHITE	051202020309	GREENE CO	INW0239_T1003	PLUMMER CREEK - UNNAMED TRIBUTARY	3	3		3																				
WEST FORK WHITE	051202020309	GREENE CO	INW0239_T1004	LETSINGER BRANCH	4A	3		2						4A														
WEST FORK WHITE	051202020309	GREENE CO	INW0239_T1005	PLUMMER CREEK - UNNAMED TRIBUTARY	3	3		3																				
WEST FORK WHITE	051202020309	GREENE CO	INW0239_T1006	BURCHAM BRANCH	4A	3		2						4A														
WEST FORK WHITE	051202020309	GREENE CO	INW0239_T1007	PLUMMER CREEK - UNNAMED TRIBUTARY	4A	3		2						4A														
WEST FORK WHITE	051202020309	GREENE CO	INW0239_T1008	PLUMMER CREEK - UNNAMED TRIBUTARY	3	3		3																				
WEST FORK WHITE	05120202030020	GREENE CO	INW0241_01	LATTAS CREEK	2	3		2																				
WEST FORK WHITE	051202020401	GREENE CO	INW0241_01A	LATTAS CREEK	3	3		3																				
WEST FORK WHITE	051202020401	GREENE CO	INW0241_01B	LATTAS CREEK	3	3		3																				
WEST FORK WHITE	05120202030020	GREENE CO	INW0241_T1001	LATTAS CREEK	2	3		2																				
WEST FORK WHITE	051202020401	GREENE CO	INW0241_T1002	KISLING CREEK	3	3		3																				
WEST FORK WHITE	051202020401	GREENE CO	INW0241_T1003	WHORLEY DITCH	3	3		3																				
WEST FORK WHITE	051202020301	GREENE CO	INW0241_T1019	RICHLAND CREEK	3	3		2																				
WEST FORK WHITE	05120202040010	GREENE CO	INW0241_T1164	LITTLE RICHLAND CREEK	3	3		5A								5A												
WEST FORK WHITE	05120202030030	GREENE CO	INW0242_01	LATTAS CREEK	5A	3		2						5A														
WEST FORK WHITE	05120202030030	GREENE CO	INW0242_T1001	MILLER CREEK	5A	3		2						5A		5A												
WEST FORK WHITE	05120202030040	GREENE CO	INW0243_01	LATTAS CREEK	2	3		2																				
WEST FORK WHITE	05120202030040	GREENE CO	INW0243_T1001	SLOAN DITCH	2	3		2																				
WEST FORK WHITE	05120202030010	GREENE CO	INW0244_01	WHITE RIVER	2	3		5A									5A											
WEST FORK WHITE	05120202030010	GREENE CO	INW0244_01	WHITE RIVER	2	5B		3											5B									
WEST FORK WHITE	051202020404	GREENE CO	INW0244_01A	WHITE RIVER	3	3		3																				
WEST FORK WHITE	05120202030010	GREENE CO	INW0244_T1001	BUCHER DITCH	2	3		2																				
WEST FORK WHITE	05120202030050	GREENE CO	INW0244_T1002	MILLER BRANCH	2	3		2																				
WEST FORK WHITE	051202020404	GREENE CO	INW0244_T1003	WHITE RIVER - UNNAMED TRIBUTARY	3	3		3																				
WEST FORK WHITE	05120202040050	GREENE CO	INW0245_01	RITTER BRANCH	3	3		3																				
WEST FORK WHITE	05120202050060	DAVIESS CO	INW0251_01	FIRST CREEK	4A	3		2						4A														
WEST FORK WHITE	051202020501	GREENE CO	INW0251_01A	INLET TO LAKE GREENWOOD	3	3		3																				
WEST FORK WHITE	051202020501	GREENE CO	INW0251_01B	INLET TO LAKE GREENWOOD	3	3		3																				
WEST FORK WHITE	051202020501	GREENE CO	INW0251_01C	INLET TO LAKE GREENWOOD	3	3		3																				
WEST FORK WHITE	051202020501	GREENE CO	INW0251_01D	INLET TO LAKE GREENWOOD	3	3		3																				
WEST FORK WHITE	051202020501	GREENE CO	INW0251_01E	INLET TO LAKE GREENWOOD	3	3		3																				
WEST FORK WHITE	051202020501	GREENE CO	INW0251_01F	INLET TO LAKE GREENWOOD	3	3		3																				
WEST FORK WHITE	051202020501	GREENE CO	INW0251_01G	FIRST CREEK - UNNAMED TRIBUTARY	3	3		3																				

BASIN	HYDROLOGIC UNIT CODE	COUNTY	AUID	WATER_NAME	RECREATIONAL USE	FISHABLE USE	PUBLIC WATER SUPPLY	AQUATIC LIFE USE	ALGAE	AMMONIA	CHLORIDE	DIOXIN (WATER)	DISSOLVED OXYGEN	E. COLI	FREE CYANIDE	IMPAIRED BIOTIC COMMUNITIES	NUTRIENTS	OIL AND GREASE	PCBS (FISH TISSUE)	PCBS (WATER)	PESTICIDES	PH	PHOSPHORUS	SILTATION	SULFATE	TASTE AND ODOR	TOTAL MERCURY (FISH TISSUE)	TOTAL MERCURY (WATER)
WEST FORK WHITE	05120202050050	MARTIN CO	INW0251_T1001	FIRST CREEK	4A	3		2						4A														
WEST FORK WHITE	05120202050050	MARTIN CO	INW0251_T1002	INLET TO GREENWOOD LAKE	4A	3		2						4A														
WEST FORK WHITE	051202020501	GREENE CO	INW0251_T1003	CULPEPPER BRANCH	3	3		3																				
WEST FORK WHITE	05120202050060	DAVIESS CO	INW0251_T1004	FIRST CREEK - UNNAMED TRIBUTARY	4A	3		2						4A														
WEST FORK WHITE	05120202050020	GREENE CO	INW0252_01	DOANS CREEK	2	3		2																				
WEST FORK WHITE	05120202050030	GREENE CO	INW0252_02	DOANS CREEK	2	3		2																				
WEST FORK WHITE	05120202050030	GREENE CO	INW0252_T1001	BOGARD CREEK	2	3		2																				
WEST FORK WHITE	05120202050070	GREENE CO	INW0253_01	FIRST CREEK	4A	3		2						4A														
WEST FORK WHITE	05120202050070	GREENE CO	INW0253_02	FIRST CREEK	4A	3		2						4A														
WEST FORK WHITE	05120202050070	GREENE CO	INW0253_03	FIRST CREEK	4A	3		2						4A														
WEST FORK WHITE	05120202050070	GREENE CO	INW0253_T1001	FIRST CREEK-UNNAMED TRIBUTARYS	4A	3		2						4A														
WEST FORK WHITE	051202020503	DAVIESS CO	INW0253_T1002	FIRST CREEK - UNNAMED TRIBUTARY	3	3		3																				
WEST FORK WHITE	05120202050070	GREENE CO	INW0253_T1003	FIRST CREEK - UNNAMED TRIBUTARY	4A	3		3						4A														
WEST FORK WHITE	05120202050010	GREENE CO	INW0254_01	WHITE RIVER	2	5B		3											5B									
WEST FORK WHITE	051202020504	GREENE CO	INW0254_02	WHITE RIVER	3	3		3																				
WEST FORK WHITE	05120202050040	GREENE CO	INW0254_M1029	WHITE RIVER-NEWBERRY TRIBS	2	5B		2											5B									
WEST FORK WHITE	051202020504	GREENE CO	INW0254_T1001	WHITE RIVER - UNNAMED TRIBUTARY	3	3		3																				
WEST FORK WHITE	05120202050010	GREENE CO	INW0254_T1002	GILBERT CREEK	2	3		2																				
WEST FORK WHITE	05120202050010	GREENE CO	INW0254_T1003	NEDIGH DITCH	2	3		2																				
WEST FORK WHITE	05120202050080	GREENE CO	INW0255_01	FOURMILE CREEK	5A	3		5A						5A		5A												
WEST FORK WHITE	05120202050080	GREENE CO	INW0255_T1001	HALL BRANCH	5A	3		5A						5A		5A												
WEST FORK WHITE	05120202050080	GREENE CO	INW0255_T1002	TIMMONS DITCH	5A	3		5A						5A		5A												
WEST FORK WHITE	051202020504	GREENE CO	INW0255_T1003	FOURMILE CREEK - UNNAMED TRIBUTARY	3	3		3																				
WEST FORK WHITE	05120202050090	GREENE CO	INW0256_01	WHITE RIVER	5A	3		5A						5A		5A												
WEST FORK WHITE	05120202050090	GREENE CO	INW0256_01	WHITE RIVER	3	5B		3											5B									
WEST FORK WHITE	05120202050090	DAVIESS CO	INW0256_T1001	WEAVER DITCH	2	3		2																				
WEST FORK WHITE	051202020506	GREENE CO	INW0256_T1003	VERTREES DITCH - UNNAMED TRIBUTARY	3	3		3																				
WEST FORK WHITE	05120202050060	DAVIESS CO	INW0256_T1031	FIRST CREEK-LAKE GREENWOOD OUTLET	2	3		3																				
WEST FORK WHITE	05120202050110	DAVIESS CO	INW0257_01	SMOTHERS CREEK	3	3		2																				
WEST FORK WHITE	05120202050120	DAVIESS CO	INW0257_02	SMOTHERS CREEK	3	3		2																				
WEST FORK WHITE	051202020506	GREENE CO	INW0257_T1001	SMOTHERS CREEK - UNNAMED TRIBUTARY	3	3		3																				
WEST FORK WHITE	05120202050110	DAVIESS CO	INW0257_T1002	KANE DITCH	3	3		2																				
WEST FORK WHITE	051202020506	GREENE CO	INW0257_T1003	HAYS DITCH	3	3		3																				
WEST FORK WHITE	051202020506	GREENE CO	INW0257_T1004	EPSOM LATERAL	3	3		3																				
WEST FORK WHITE	051202020507	DAVIESS CO	INW0257_T1005	FINDLEY LATERAL	3	3		2																				
WEST FORK WHITE	051202020506	GREENE CO	INW0257_T1006	SMOTHERS CREEK - UNNAMED TRIBUTARY	3	3		3																				

BASIN	HYDROLOGIC UNIT CODE	COUNTY	AUID	WATER_NAME	RECREATIONAL USE	FISHABLE USE	PUBLIC WATER SUPPLY	AQUATIC LIFE USE	ALGAE	AMMONIA	CHLORIDE	DIOXIN (WATER)	DISSOLVED OXYGEN	E. COLI	FREE CYANIDE	IMPAIRED BIOTIC COMMUNITIES	NUTRIENTS	OIL AND GREASE	PCBS (FISH TISSUE)	PCBS (WATER)	PESTICIDES	PH	PHOSPHORUS	SILTATION	SULFATE	TASTE AND ODOR	TOTAL MERCURY (FISH TISSUE)	TOTAL MERCURY (WATER)
WEST FORK WHITE	05120202050100	DAVIESS CO	INW0258_01	WHITE RIVER	2	5B		2											5B									
WEST FORK WHITE	051202020508	GREENE CO	INW0258_T1001	WHITE RIVER - UNNAMED TRIBUTARY	3	3		3																				
WEST FORK WHITE	05120202050080	GREENE CO	INW0258_T1057	UNNAMED TRIBUTARY OF FOUR MILE CREEK	2	3		2																				
WEST FORK WHITE	05120202060010	GREENE CO	INW0261_01	BLACK CREEK	3	3		2																				
WEST FORK WHITE	05120202060010	GREENE CO	INW0261_02	BLACK CREEK	3	3		2																				
WEST FORK WHITE	051202020601	SULLIVAN CO	INW0261_T1001	BLACK CREEK - UNNAMED TRIBUTARY	3	3		2																				
WEST FORK WHITE	051202020601	GREENE CO	INW0261_T1003	BLACK CREEK - UNNAMED TRIBUTARY	3	3		2																				
WEST FORK WHITE	051202020601	SULLIVAN CO	INW0261_T1004	BLACK CREEK - UNNAMED TRIBUTARY	3	3		3																				
WEST FORK WHITE	051202020601	GREENE CO	INW0261_T1005	BLACK CREEK - UNNAMED TRIBUTARY	3	3		3																				
WEST FORK WHITE	051202020601	GREENE CO	INW0261_T1006	BLACK CREEK - UNNAMED TRIBUTARY	3	3		3																				
WEST FORK WHITE	051202020601	GREENE CO	INW0261_T1007	HAMILTON DITCH	3	3		3																				
WEST FORK WHITE	05120202060020	GREENE CO	INW0262_00	BLACK CREEK-BREWER DITCH	3	3		3																				
WEST FORK WHITE	05120202060030	GREENE CO	INW0262_01	BUCK CREEK	5A	3		2						5A														
WEST FORK WHITE	051202020602	GREENE CO	INW0262_02	BUCK CREEK	3	3		3																				
WEST FORK WHITE	051202020602	GREENE CO	INW0262_03	BEEHUNTER DITCH	3	3		3																				
WEST FORK WHITE	05120202060040	GREENE CO	INW0262_T1001	BEEHUNTER DITCH	3	3		2																				
WEST FORK WHITE	051202020602	GREENE CO	INW0262_T1001A	BEEHUNTER DITCH	3	3		3																				
WEST FORK WHITE	051202020602	GREENE CO	INW0262_T1002	WELLS DITCH	3	3		3																				
WEST FORK WHITE	05120202060020	GREENE CO	INW0263_01	BLACK CREEK	3	3		5A								5A												
WEST FORK WHITE	05120202060020	GREENE CO	INW0263_02	SPENCER CREEK	3	3		5A								5A												
WEST FORK WHITE	051202020603	GREENE CO	INW0263_03	BREWER DITCH	3	3		3																				
WEST FORK WHITE	051202020603	SULLIVAN CO	INW0263_T1001	SPENCER CREEK	3	3		3																				
WEST FORK WHITE	051202020603	SULLIVAN CO	INW0263_T1002	BREWER DITCH - UNNAMED TRIBUTARY	3	3		3																				
WEST FORK WHITE	051202020603	GREENE CO	INW0263_T1003	BREWER DITCH - UNNAMED TRIBUTARY	3	3		3																				
WEST FORK WHITE	051202020603	GREENE CO	INW0263_T1004	BREWER DITCH - UNNAMED TRIBUTARY	3	3		3																				
WEST FORK WHITE	05120202060050	DAVIESS CO	INW0264_01	BLACK CREEK	5A	3		2						5A														
WEST FORK WHITE	051202020604	GREENE CO	INW0264_T1001	RAMSEY DITCH	3	3		3																				
WEST FORK WHITE	051202020604	GREENE CO	INW0264_T1002	CALICO SLASH DITCH	3	3		3																				
WEST FORK WHITE	05120202060070	KNOX CO	INW0265_01	BLACK CREEK	5A	3		2						5A														
WEST FORK WHITE	05120202060060	DAVIESS CO	INW0265_T1001	SINGER DITCH	5A	3		2						5A														
WEST FORK WHITE	05120202060060	DAVIESS CO	INW0265_T1002	HILL DITCH	5A	3		2						5A														
WEST FORK WHITE	051202020701	DAVIESS CO	INW0271_01	PRAIRIE CREEK	4A	3		3						4A														
WEST FORK WHITE	051202020701	DAVIESS CO	INW0271_02	FLAT CREEK	4A	3		5A					5A	4A			5A											
WEST FORK WHITE	051202020701	DAVIESS CO	INW0271_T1001	PRAIRIE CREEK	3	3		3																				
WEST FORK WHITE	051202020701	DAVIESS CO	INW0271_T1002	PRAIRIE CREEK - UNNAMED TRIBUTARY	3	3		3																				
WEST FORK WHITE	051202020701	DAVIESS CO	INW0271_T1003	FLAT CREEK	4A	3		5A					5A	4A			5A											

BASIN	HYDROLOGIC UNIT CODE	COUNTY	AUID	WATER_NAME	RECREATIONAL USE	FISHABLE USE	PUBLIC WATER SUPPLY	AQUATIC LIFE USE	ALGAE	AMMONIA	CHLORIDE	DIOXIN (WATER)	DISSOLVED OXYGEN	E. COLI	FREE CYANIDE	IMPAIRED BIOTIC COMMUNITIES	NUTRIENTS	OIL AND GREASE	PCBS (FISH TISSUE)	PCBS (WATER)	PESTICIDES	PH	PHOSPHORUS	SILTATION	SULFATE	TASTE AND ODOR	TOTAL MERCURY (FISH TISSUE)	TOTAL MERCURY (WATER)
WEST FORK WHITE	051202020701	DAVIESS CO	INW0271_T1004	FLAT CREEK - UNNAMED TRIBUTARY	3	3		3																				
WEST FORK WHITE	051202020702	DAVIESS CO	INW0272_01	PRAIRIE CREEK	4A	3		3						4A														
WEST FORK WHITE	051202020702	DAVIESS CO	INW0272_02A	PRAIRIE CREEK - UNNAMED TRIBUTARY	3	3		3																				
WEST FORK WHITE	051202020702	DAVIESS CO	INW0272_02B	PRAIRIE CREEK - UNNAMED TRIBUTARY	3	3		3																				
WEST FORK WHITE	051202020702	DAVIESS CO	INW0272_02C	PRAIRIE CREEK - UNNAMED TRIBUTARY	3	3		3																				
WEST FORK WHITE	051202020702	DAVIESS CO	INW0272_02D	PRAIRIE CREEK - UNNAMED TRIBUTARY	3	3		3																				
WEST FORK WHITE	051202020702	DAVIESS CO	INW0272_T1001	PRAIRIE CREEK - UNNAMED TRIBUTARY	3	3		3																				
WEST FORK WHITE	051202020702	DAVIESS CO	INW0272_T1002	PRAIRIE CREEK - UNNAMED TRIBUTARY	3	3		3																				
WEST FORK WHITE	051202020702	DAVIESS CO	INW0272_T1003	PRAIRIE CREEK - UNNAMED TRIBUTARY	3	3		3																				
WEST FORK WHITE	051202020702	DAVIESS CO	INW0272_T1004	PRAIRIE CREEK - UNNAMED TRIBUTARY	4A	3		3						4A														
WEST FORK WHITE	051202020702	DAVIESS CO	INW0272_T1004A	PRAIRIE CREEK - UNNAMED TRIBUTARY	3	3		3																				
WEST FORK WHITE	051202020702	DAVIESS CO	INW0272_T1004B	PRAIRIE CREEK - UNNAMED TRIBUTARY	3	3		3																				
WEST FORK WHITE	051202020703	DAVIESS CO	INW0273_01	PRAIRIE CREEK, SOUTH FORK	3	3		3																				
WEST FORK WHITE	051202020703	DAVIESS CO	INW0273_02	DRINKEN CREEK	4A	3		3						4A														
WEST FORK WHITE	051202020703	DAVIESS CO	INW0273_T1001	PRAIRIE CREEK - UNNAMED TRIBUTARY	3	3		3																				
WEST FORK WHITE	051202020703	DAVIESS CO	INW0273_T1002	FOBERTY CREEK	3	3		3																				
WEST FORK WHITE	051202020704	DAVIESS CO	INW0274_01	PRAIRIE CREEK, NORTH FORK	4A	3		3						4A														
WEST FORK WHITE	051202020704	DAVIESS CO	INW0274_T1001	PRAIRIE CREEK -UNNAMED TRIBUTARY	3	3		3																				
WEST FORK WHITE	051202020704	DAVIESS CO	INW0274_T1002	PRAIRIE CREEK -UNNAMED TRIBUTARY	3	3		3																				
WEST FORK WHITE	051202020704	DAVIESS CO	INW0274_T1003	PRAIRIE CREEK - UNNAMED TRIBUTARY	3	3		3																				
WEST FORK WHITE	051202020704	DAVIESS CO	INW0274_T1004	PRAIRIE CREEK - UNNAMED TRIBUTARY	3	3		3																				
WEST FORK WHITE	051202020704	DAVIESS CO	INW0274_T1005	BARNES BRANCH	3	3		3																				
WEST FORK WHITE	051202020705	DAVIESS CO	INW0275_01	PRAIRIE CREEK, SOUTH FORK	4A	3		3						4A														
WEST FORK WHITE	051202020705	DAVIESS CO	INW0275_02	PRAIRIE CREEK, SOUTH FORK	4A	3		3						4A														
WEST FORK WHITE	051202020705	DAVIESS CO	INW0275_T1001	ANTIOCH CREEK	4A	3		3						4A														
WEST FORK WHITE	051202020705	DAVIESS CO	INW0275_T1002	EAGEN DITCH	4A	3		3						4A														
WEST FORK WHITE	051202020706	DAVIESS CO	INW0276_01	PRAIRIE CREEK, NORTH FORK	4A	3		5A						4A		5A												
WEST FORK WHITE	051202020706	DAVIESS CO	INW0276_02	PRAIRIE CREEK, NORTH FORK	4A	3		5A						4A		5A												
WEST FORK WHITE	051202020706	DAVIESS CO	INW0276_T1001	PRAIRIE CREEK, NORTH FORK - UNNAMED TRIBUTARY	4A	3		3						4A			5A					5A						
WEST FORK WHITE	051202020706	DAVIESS CO	INW0276_T1002	PRAIRIE CREEK, NORTH FORK - UNNAMED TRIBUTARY	5A	3		3						5A														
WEST FORK WHITE	051202020706	DAVIESS CO	INW0276_T1003	PRAIRIE CREEK, NORTH FORK - UNNAMED TRIBUTARY	5A	3		3						5A														
WEST FORK WHITE	051202020706	DAVIESS CO	INW0276_T1004	PRAIRIE CREEK, NORTH FORK - UNNAMED TRIBUTARY	3	3		3																				
WEST FORK WHITE	051202020707	DAVIESS CO	INW0277_01	PRAIRIE CREEK	4A	3		5A						4A		5A												
WEST FORK WHITE	051202020707	DAVIESS CO	INW0277_01A	PRAIRIE CREEK - UNNAMED TRIBUTARY	3	3		3																				
WEST FORK WHITE	051202020707	DAVIESS CO	INW0277_T1001	PRAIRIE CREEK - UNNAMED TRIBUTARY	5A	3		2						5A														
WEST FORK WHITE	051202020707	DAVIESS CO	INW0277_T1002	PRAIRIE CREEK - UNNAMED TRIBUTARY	4A	3		2						4A														

BASIN	HYDROLOGIC UNIT CODE	COUNTY	AUID	WATER_NAME	RECREATIONAL USE	FISHABLE USE	PUBLIC WATER SUPPLY	AQUATIC LIFE USE	ALGAE	AMMONIA	CHLORIDE	DIOXIN (WATER)	DISSOLVED OXYGEN	E. COLI	FREE CYANIDE	IMPAIRED BIOTIC COMMUNITIES	NUTRIENTS	OIL AND GREASE	PCBS (FISH TISSUE)	PCBS (WATER)	PESTICIDES	PH	PHOSPHORUS	SILTATION	SULFATE	TASTE AND ODOR	TOTAL MERCURY (FISH TISSUE)	TOTAL MERCURY (WATER)
WEST FORK WHITE	051202020707	DAVIESS CO	INW0277_T1003	PRAIRIE CREEK - UNNAMED TRIBUTARY	4A	3		2						4A														
WEST FORK WHITE	051202020707	DAVIESS CO	INW0277_T1004	HAWES DITCH	2	3		2																				
WEST FORK WHITE	05120202070010	SULLIVAN CO	INW0281_01	POLLARD DITCH	3	3		2																				
WEST FORK WHITE	05120202070010	KNOX CO	INW0281_02	POLLARD DITCH	3	3		2																				
WEST FORK WHITE	05120202070010	SULLIVAN CO	INW0281_T1001	POLLARD DITCH - UNNAMED TRIBUTARY	3	3		2																				
WEST FORK WHITE	05120202070010	KNOX CO	INW0281_T1002	POLLARD DITCH - UNNAMED TRIBUTARY	3	3		2																				
WEST FORK WHITE	05120202080020	DAVIESS CO	INW0282_00	BARNES CREEK AND OTHER TRIBUTARYS	3	3		3																				
WEST FORK WHITE	05120202070040	KNOX CO	INW0282_01	INDIAN CREEK	3	3		2																				
WEST FORK WHITE	051202020802	DAVIESS CO	INW0282_01A	INDIAN CREEK - UNNAMED TRIBUTARY	3	3		3																				
WEST FORK WHITE	051202020802	DAVIESS CO	INW0282_01B	INDIAN CREEK - UNNAMED TRIBUTARY	3	3		3																				
WEST FORK WHITE	051202020802	DAVIESS CO	INW0282_01C	INDIAN CREEK - UNNAMED TRIBUTARY	3	3		3																				
WEST FORK WHITE	05120202070030	KNOX CO	INW0282_T1001	MARSH DITCH	3	3		2																				
WEST FORK WHITE	051202020802	DAVIESS CO	INW0282_T1001A	MARSH DITCH - UNNAMED TRIBUTARY	3	3		3																				
WEST FORK WHITE	051202020802	DAVIESS CO	INW0282_T1001B	MARSH DITCH - UNNAMED TRIBUTARY	3	3		3																				
WEST FORK WHITE	051202020802	DAVIESS CO	INW0282_T1001C	MARSH DITCH - UNNAMED TRIBUTARY	3	3		3																				
WEST FORK WHITE	051202020802	DAVIESS CO	INW0282_T1001D	MARSH DITCH - UNNAMED TRIBUTARY	3	3		3																				
WEST FORK WHITE	05120202070030	KNOX CO	INW0282_T1002	MILLER DITCH	3	3		2																				
WEST FORK WHITE	051202020802	DAVIESS CO	INW0282_T1002A	MILLER DITCH - UNNAMED TRIBUTARY	3	3		3																				
WEST FORK WHITE	05120202060070	DAVIESS CO	INW0283_01	WHITE RIVER	5A	3		2						5A		5A												
WEST FORK WHITE	05120202060070	DAVIESS CO	INW0283_01	WHITE RIVER	2	5B		2											5B									
WEST FORK WHITE	05120202070020	KNOX CO	INW0283_02	WHITE RIVER	2	5B		2											5B									
WEST FORK WHITE	05120202070020	KNOX CO	INW0283_02	WHITE RIVER	5A	3		2						5A														
WEST FORK WHITE	051202020803	DAVIESS CO	INW0283_02A	WHITE RIVER - UNNAMED TRIBUTARY	3	3		3																				
WEST FORK WHITE	05120202070010	KNOX CO	INW0283_T1001	POLLARD DITCH	3	3		2																				
WEST FORK WHITE	05120202070020	DAVIESS CO	INW0283_T1002	SMOTHERS CREEK	3	3		2																				
WEST FORK WHITE	05120202070050	KNOX CO	INW0284_01	WHITE RIVER	5A	3		2						5A		5A												
WEST FORK WHITE	05120202070050	KNOX CO	INW0284_01	WHITE RIVER	3	5B		2											5B									
WEST FORK WHITE	05120202070050	KNOX CO	INW0284_T1001	BENS CREEK	3	3		2																				
WEST FORK WHITE	05120202080050	DAVIESS CO	INW0285_T1050	SOUTH FORK PRAIRIE CREEK	3	3		3																				
WEST FORK WHITE	05120202090020	DAVIESS CO	INW0291_01	VEALE CREEK	5A	3		2						5A														
WEST FORK WHITE	051202020901	DAVIESS CO	INW0291_T1001	VEALE CREEK - UNNAMED TRIBUTARY	3	3		3																				
WEST FORK WHITE	051202020901	DAVIESS CO	INW0291_T1002	VEALE CREEK - UNNAMED TRIBUTARY	3	3		3																				
WEST FORK WHITE	051202020901	DAVIESS CO	INW0291_T1003	HURRICANE BRANCH	3	3		3																				
WEST FORK WHITE	05120202090030	DAVIESS CO	INW0292_01	VEALE CREEK	5A	3		3						5A														
WEST FORK WHITE	051202020902	DAVIESS CO	INW0292_T1001	VEALE CREEK - UNNAMED TRIBUTARY	3	3		3																				
WEST FORK WHITE	051202020902	DAVIESS CO	INW0292_T1002	VEALE CREEK - UNNAMED TRIBUTARY	3	3		3																				

BASIN	HYDROLOGIC UNIT CODE	COUNTY	AUID	WATER_NAME	RECREATIONAL USE	FISHABLE USE	PUBLIC WATER SUPPLY	AQUATIC LIFE USE	ALGAE	AMMONIA	CHLORIDE	DIOXIN (WATER)	DISSOLVED OXYGEN	E. COLI	FREE CYANIDE	IMPAIRED BIOTIC COMMUNITIES	NUTRIENTS	OIL AND GREASE	PCBS (FISH TISSUE)	PCBS (WATER)	PESTICIDES	PH	PHOSPHORUS	SILTATION	SULFATE	TASTE AND ODOR	TOTAL MERCURY (FISH TISSUE)	TOTAL MERCURY (WATER)
WEST FORK WHITE	051202020902	DAVIESS CO	INW0292_T1003	VEALE CREEK - UNNAMED TRIBUTARY	3	3		3																				
WEST FORK WHITE	05120202090010	DAVIESS CO	INW0293_01	WHITE RIVER	2	3	3	5A								5A												
WEST FORK WHITE	05120202090010	DAVIESS CO	INW0293_01	WHITE RIVER	2	5B	3	3											5B									
WEST FORK WHITE	05120202090010	DAVIESS CO	INW0293_T1001	HAWKINS CREEK	3	3		5A								5A												
WEST FORK WHITE	051202020903	DAVIESS CO	INW0293_T1002	HAWKINS CREEK - UNNAMED TRIBUTARY	3	3		3																				
WEST FORK WHITE	05120202090010	DAVIESS CO	INW0293_T1003	PATRICK DITCH	2	3		2																				
WEST FORK WHITE	051202020904	KNOX CO	INW0294_01	ROBERSON DITCH	3	3		3																				
WEST FORK WHITE	051202020904	KNOX CO	INW0294_T1001	FLAT CREEK	3	3		3																				
WEST FORK WHITE	05120202090050	KNOX CO	INW0295_00	ROBERSON DITCH WITH INDIAN AND FLAT CREEK TRIBUTARIES	3	3		2																				
WEST FORK WHITE	05120202090040	KNOX CO	INW0295_01	KESSINGER DITCH	4A	3		2						4A														
WEST FORK WHITE	05120202090040	KNOX CO	INW0295_T1001	KESSINGER DITCH - UNNAMED TRIBUTARY	3	3		5A					5A									5A						
WEST FORK WHITE	05120202090060	KNOX CO	INW0296_01	POND CREEK	4A	3		2						4A														
WEST FORK WHITE	05120202090060	KNOX CO	INW0296_T1001	OPOSSUM BRANCH	4A	3		2						4A														
WEST FORK WHITE	051202020906	KNOX CO	INW0296_T1002	FRICK DITCH	2	3		2																				
WEST FORK WHITE	05120202090070	KNOX CO	INW0297_01	WHITE RIVER	2	3		5A								5A												
WEST FORK WHITE	05120202090070	KNOX CO	INW0297_01	WHITE RIVER	2	5B		3											5B									
WEST FORK WHITE	05120202090070	DAVIESS CO	INW0297_02	WHITE RIVER	2	3		5A								5A												
WEST FORK WHITE	05120202090070	DAVIESS CO	INW0297_02	WHITE RIVER	2	5B		3											5B									
WEST FORK WHITE	051202020907	DAVIESS CO	INW0297_T1002	JACKSON POND - UNNAMED TRIBUTARY	3	3		3																				
WEST FORK WHITE	05120202090070	DAVIESS CO	INW0297_T1043	KESSINGER DITCH	3	3		2																				
WEST FORK WHITE	05120202100010	PIKE CO	INW02A1_00	LICK CREEK (PIKE)	2	3		2																				
WEST FORK WHITE	05120202100030	KNOX CO	INW02A1_01	WHITE RIVER	5A	3		5A						5A		5A												
WEST FORK WHITE	05120202100030	KNOX CO	INW02A1_01	WHITE RIVER	2	5B		3											5B									
WEST FORK WHITE	051202021001	KNOX CO	INW02A1_01A	WHITE RIVER - UNNAMED TRIBUTARY	3	3		3																				
WEST FORK WHITE	051202021001	PIKE CO	INW02A1_T1001	WHITE RIVER - UNNAMED TRIBUTARY	3	3		3																				
WEST FORK WHITE	051202021001	PIKE CO	INW02A1_T1002	PRIDES CREEK	2	3		3																				
WEST FORK WHITE	05120202100020	KNOX CO	INW02A1_T1003	PRIDES CREEK - UNNAMED TRIBUTARY	2	3		3																				
WEST FORK WHITE	051202021001	PIKE CO	INW02A1_T1004	PRIDES CREEK	2	3		3																				
WEST FORK WHITE	051202021001	PIKE CO	INW02A1_T1005	PRIDES CREEK - UNNAMED TRIBUTARY	3	3		3																				
WEST FORK WHITE	051202021001	PIKE CO	INW02A1_T1006	PRIDES CREEK - UNNAMED TRIBUTARY	3	3		3																				
WEST FORK WHITE	05120202100040	KNOX CO	INW02A2_01	WILSON CREEK	2	3		2																				
WEST FORK WHITE	051202021002	PIKE CO	INW02A2_T1001	WILSON CREEK - UNNAMED TRIBUTARY	3	3		3																				
WEST FORK WHITE	05120202100040	KNOX CO	INW02A2_T1002	MCCOY CREEK	2	3		2																				
WEST FORK WHITE	051202021002	PIKE CO	INW02A2_T1003	WILSON CREEK - UNNAMED TRIBUTARY	3	3		3																				
WEST FORK WHITE	051202021001	PIKE CO	INW02A2_T1058	PRIDES CREEK	2	3		3																				
WEST FORK WHITE	05120202100030	KNOX CO	INW02A3_01	WHITE RIVER	5A	3		5A						5A		5A												

BASIN	HYDROLOGIC UNIT CODE	COUNTY	AUID	WATER_NAME	RECREATIONAL USE	FISHABLE USE	PUBLIC WATER SUPPLY	AQUATIC LIFE USE	ALGAE	AMMONIA	CHLORIDE	DIOXIN (WATER)	DISSOLVED OXYGEN	E. COLI	FREE CYANIDE	IMPAIRED BIOTIC COMMUNITIES	NUTRIENTS	OIL AND GREASE	PCBS (FISH TISSUE)	PCBS (WATER)	PESTICIDES	PH	PHOSPHORUS	SILTATION	SULFATE	TASTE AND ODOR	TOTAL MERCURY (FISH TISSUE)	TOTAL MERCURY (WATER)
WEST FORK WHITE	05120202100030	KNOX CO	INW02A3_01	WHITE RIVER	2	5B		3											5B									
WEST FORK WHITE	05120202100030	PIKE CO	INW02A3_T1001	WHITE RIVER - UNNAMED TRIBUTARY	2	3		2																				
WEST FORK WHITE	051202021003	PIKE CO	INW02A3_T1001A	WHITE RIVER - UNNAMED TRIBUTARY	3	3		3																				
WEST FORK WHITE	05120202100030	KNOX CO	INW02A3_T1002	WHITE RIVER - UNNAMED TRIBUTARY	2	3		2																				
WEST FORK WHITE	051202021003	KNOX CO	INW02A3_T1002A	WHITE RIVER - UNNAMED TRIBUTARY	3	3		3																				
WEST FORK WHITE	051202021003	KNOX CO	INW02A3_T1003	BUCKHORN CREEK	3	3		3																				
WEST FORK WHITE	05120202100030	KNOX CO	INW02A3_T1004	BRUSH CREEK	2	3		2																				
WEST FORK WHITE	05120202100030	KNOX CO	INW02A3_T1005	WHITE RIVER - UNNAMED TRIBUTARY	2	3		2																				
WEST FORK WHITE	05120202100060	PIKE CO	INW02A4_01	HARBIN CREEK	5A	3		2						5A														
WEST FORK WHITE	051202021004	PIKE CO	INW02A4_01A	HARBIN CREEK - UNNAMED TRIBUTARY	3	3		3																				
WEST FORK WHITE	051202021004	PIKE CO	INW02A4_01B	HARBIN CREEK - UNNAMED TRIBUTARY	3	3		3																				
WEST FORK WHITE	051202021004	PIKE CO	INW02A4_01C	HARBIN CREEK - UNNAMED TRIBUTARY	3	3		3																				
WEST FORK WHITE	05120202100060	PIKE CO	INW02A4_02	CONGER CREEK	5A	3		2						5A														
WEST FORK WHITE	051202021004	PIKE CO	INW02A4_T1001	LITTLE CONGER CREEK	3	3		3																				
WEST FORK WHITE	05120202100050	PIKE CO	INW02A4_T1002	CONGER CREEK	5A	3		2						5A														
WEST FORK WHITE	051202021004	PIKE CO	INW02A4_T1002A	CONGER CREEK - UNNAMED TRIBUTARY	3	3		3																				
WEST FORK WHITE	05120202100060	PIKE CO	INW02A4_T1003	HARBIN CREEK - UNNAMED TRIBUTARY	5A	3		2						5A														
WEST FORK WHITE	05120202100070	KNOX CO	INW02A5_01	UPPER RIVER DESHEE	2	3		2																				
WEST FORK WHITE	05120202100080	KNOX CO	INW02A5_02	UPPER RIVER DESHEE	2	3		2																				
WEST FORK WHITE	051202021005	KNOX CO	INW02A5_03	UPPER RIVER DESHEE	3	3		3																				
WEST FORK WHITE	051202021005	KNOX CO	INW02A5_T1001	UPPER RIVER DESHEE - UNNAMED TRIBUTARY	3	3		3																				
WEST FORK WHITE	05120202100080	KNOX CO	INW02A5_T1002	WILLIAMS DITCH	2	3		2																				
WEST FORK WHITE	05120202100090	KNOX CO	INW02A5_T1003	MUDDY RUN	2	3		2																				
WEST FORK WHITE	051202021006	PIKE CO	INW02A6_01	WHITE RIVER	3	3		3																				
WEST FORK WHITE	051202021006	KNOX CO	INW02A6_01A	WHITE RIVER - UNNAMED TRIBUTARY	3	3		3																				
WEST FORK WHITE	051202021006	KNOX CO	INW02A6_01B	WHITE RIVER - UNNAMED TRIBUTARY	3	3		3																				
WEST FORK WHITE	05120202100100	KNOX CO	INW02A6_02	WHITE RIVER	5A	3		3						5A														
WEST FORK WHITE	05120202100100	KNOX CO	INW02A6_02	WHITE RIVER	2	5B		3											5B									
WEST FORK WHITE	051202021006	KNOX CO	INW02A6_02A	WHITE RIVER - UNNAMED TRIBUTARY	3	3		3																				
WEST FORK WHITE	051202021006	KNOX CO	INW02A6_02B	WHITE RIVER - UNNAMED TRIBUTARY	3	3		3																				
WEST FORK WHITE	051202021006	KNOX CO	INW02A6_02C	WHITE RIVER - UNNAMED TRIBUTARY	3	3		3																				
WEST FORK WHITE	05120202100100	KNOX CO	INW02A6_03	WHITE RIVER	5A	3		3						5A														
WEST FORK WHITE	05120202100100	KNOX CO	INW02A6_03	WHITE RIVER	2	5B		3											5B									
WEST FORK WHITE	051202021006	KNOX CO	INW02A6_T1001	WHITE RIVER - UNNAMED TRIBUTARY	3	3		3																				
WEST FORK WHITE	05120202100110	GIBSON CO	INW02A6_T1002	ROBB CREEK	2	3		2																				
WEST FORK WHITE	05120202100110	GIBSON CO	INW02A6_T1003	ROB CREEK - UNNAMED TRIBUTARY	2	3		2																				

BASIN	HYDROLOGIC UNIT CODE	COUNTY	AUID	WATER_NAME	RECREATIONAL USE	FISHABLE USE	PUBLIC WATER SUPPLY	AQUATIC LIFE USE	ALGAE	AMMONIA	CHLORIDE	DIOXIN (WATER)	DISSOLVED OXYGEN	E. COLI	FREE CYANIDE	IMPAIRED BIOTIC COMMUNITIES	NUTRIENTS	OIL AND GREASE	PCBS (FISH TISSUE)	PCBS (WATER)	PESTICIDES	PH	PHOSPHORUS	SILTATION	SULFATE	TASTE AND ODOR	TOTAL MERCURY (FISH TISSUE)	TOTAL MERCURY (WATER)
WEST FORK WHITE	05120202100120	KNOX CO	INW02A7_01	WHITE RIVER	2	3		5A								5A	5A											
WEST FORK WHITE	05120202100120	KNOX CO	INW02A7_01	WHITE RIVER	2	5B		3											5B									
WEST FORK WHITE	051202021007	KNOX CO	INW02A7_01B	WHITE RIVER - UNNAMED TRIBUTARY	3	3		3																				
WEST FORK WHITE	051202021007	GIBSON CO	INW02A7_01C	WHITE RIVER - UNNAMED TRIBUTARY	3	3		3																				
WEST FORK WHITE	051202021007	KNOX CO	INW02A7_01D	WHITE RIVER - UNNAMED TRIBUTARY	3	3		3																				
WEST FORK WHITE	05120202100120	KNOX CO	INW02A7_T1001	BROWN DITCH	2	3		2																				
WEST FORK WHITE	05120202100100	KNOX CO	INW02AA_00	MIDDLE (WILSON TO ROB) TRIBUTARYS	2	3		2																				
WEST FORK WHITE	05120202010040	MONROE CO	INW02P1003_00	LEMON, LAKE	3	2		3																				
WEST FORK WHITE	05120202080010	DAVIESS CO	INW02P1045_00	PRAIRIE CREEK RESERVOIR NO. A-4-1 (FISHER DAM)	5A	3		3						5A														
WEST FORK WHITE	05120202080040	DAVIESS CO	INW02P1048_00	PRAIRIE CREEK RESERVOIR NO. B-3-2 (PRICE DAM)	3	3		3																				
WEST FORK WHITE	05120202050050	MARTIN CO	INW02P1062_00	GREENWOOD LAKE	3	3	3	3																				
WEST FORK WHITE	05120202020020	OWEN CO	INW02P1065_00	AMAZON LAKE	3	3		3																				
WEST FORK WHITE	05120202010050	MONROE CO	INW02P1066_00	BEAN BLOSSOM LAKE	3	3		3																				
WEST FORK WHITE	05120202010030	BROWN CO	INW02P1067_00	BEAR CREEK LAKE	3	3		3																				
WEST FORK WHITE	05120202040030	GREENE CO	INW02P1068_00	BEECHWOOD LAKE	3	3		3																				
WEST FORK WHITE	05120202030020	GREENE CO	INW02P1069_00	BOAT LAKE	3	3		3																				
WEST FORK WHITE	05120202100120	KNOX CO	INW02P1070_00	CLAYPOOL POND	3	3		3																				
WEST FORK WHITE	05120202090010	KNOX CO	INW02P1071_00	CLEAR POND	3	3		3																				
WEST FORK WHITE	05120202020130	OWEN CO	INW02P1072_00	COTTONS LITTLE PINE LAKE	3	3		3																				
WEST FORK WHITE	05120202060010	GREENE CO	INW02P1073_00	COUNTY LINE LAKE	3	3		3																				
WEST FORK WHITE	05120202010020	BROWN CO	INW02P1074_00	CRESTVIEW LAKE	3	3		3																				
WEST FORK WHITE	05120202010050	MONROE CO	INW02P1075_00	EGENOLF LAKE	3	3		3																				
WEST FORK WHITE	05120202020040	OWEN CO	INW02P1076_00	FARM POND	3	3		3																				
WEST FORK WHITE	05120202010030	BROWN CO	INW02P1077_00	GALLA HUE VALLEY LAKE	3	3		3																				
WEST FORK WHITE	05120202020100	OWEN CO	INW02P1078_00	GREYBROOK LAKE	3	3		3																				
WEST FORK WHITE	05120202010070	MONROE CO	INW02P1079_00	GRIFFY RESERVOIR	3	5B		3																			5B	
WEST FORK WHITE	05120202010010	BROWN CO	INW02P1080_00	HAPPY LANDING LAKE	3	3		3																				
WEST FORK WHITE	05120202030020	GREENE CO	INW02P1081_00	HARMONS LAKE	3	3		3																				
WEST FORK WHITE	05120202050090	DAVIESS CO	INW02P1082_00	INDIAN POND	3	3		3																				
WEST FORK WHITE	05120202080050	DAVIESS CO	INW02P1083_00	PRAIRIE CREEK RESERVOIR NO. B-3-1 (MONTGOMERY DAM)	3	3		3																				
WEST FORK WHITE	05120202010020	BROWN CO	INW02P1084_00	LASALLE, LAKE	3	3		3																				
WEST FORK WHITE	05120202010050	MONROE CO	INW02P1085_00	LAZY LAKE	3	3		3																				
WEST FORK WHITE	05120202010010	BROWN CO	INW02P1086_00	LITTLE FOX LAKE	3	3		3																				
WEST FORK WHITE	05120202100120	GIBSON CO	INW02P1087_00	LONG POND	3	3		3																				
WEST FORK WHITE	05120202100040	KNOX CO	INW02P1088_00	LONG POND	3	3		3																				
WEST FORK WHITE	05120202050010	GREENE CO	INW02P1089_00	LONG POND (HILLENBRAND)	3	3		3																				

BASIN	HYDROLOGIC UNIT CODE	COUNTY	AUID	WATER_NAME	RECREATIONAL USE	FISHABLE USE	PUBLIC WATER SUPPLY	AQUATIC LIFE USE	ALGAE	AMMONIA	CHLORIDE	DIOXIN (WATER)	DISSOLVED OXYGEN	E. COLI	FREE CYANIDE	IMPAIRED BIOTIC COMMUNITIES	NUTRIENTS	OIL AND GREASE	PCBS (FISH TISSUE)	PCBS (WATER)	PESTICIDES	PH	PHOSPHORUS	SILTATION	SULFATE	TASTE AND ODOR	TOTAL MERCURY (FISH TISSUE)	TOTAL MERCURY (WATER)
WEST FORK WHITE	05120202010030	BROWN CO	INW02P1090_00	LUTHERAN HILLS LAKE	3	3		3																				
WEST FORK WHITE	05120202080080	DAVIESS CO	INW02P1091_00	MELTON POND	3	3		3																				
WEST FORK WHITE	05120202060020	SULLIVAN CO	INW02P1092_00	MORE LAKE	3	3		3																				
WEST FORK WHITE	05120202030010	GREENE CO	INW02P1093_00	MOSES LAKE	3	3		3																				
WEST FORK WHITE	05120202060010	SULLIVAN CO	INW02P1094_00	NARROW LAKE	3	3		3																				
WEST FORK WHITE	05120202050060	MARTIN CO	INW02P1095_00	OBERLIN LAKE	3	3		3																				
WEST FORK WHITE	05120202100020	PIKE CO	INW02P1096_00	PRIDES CREEK LAKE	3	3		3																				
WEST FORK WHITE	05120202060020	GREENE CO	INW02P1097_00	RESERVOIR NUMBER 29	3	2		3																				
WEST FORK WHITE	05120202060010	GREENE CO	INW02P1098_00	RESERVOIR NUMBER 26	3	3		3																				
WEST FORK WHITE	05120202010010	BROWN CO	INW02P1100_00	SMITH LAKE	3	3		3																				
WEST FORK WHITE	05120202080080	DAVIESS CO	INW02P1101_00	SWAN POND	3	3		3																				
WEST FORK WHITE	05120202060010	SULLIVAN CO	INW02P1102_00	T LAKE	3	3		3																				
WEST FORK WHITE	05120202020130	OWEN CO	INW02P1103_00	THOMAS LAKE	3	3		3																				
WEST FORK WHITE	05120202020040	OWEN CO	INW02P1104_00	TIMBER RIDGE LAKE	3	3		3																				
WEST FORK WHITE	05120202010070	MONROE CO	INW02P1105_00	UNIVERSITY LAKE	3	3		3																				
WEST FORK WHITE	05120202090070	DAVIESS CO	INW02P1106_00	WONDER POND	3	3		3																				
WEST FORK WHITE	05120202010010	BROWN CO	INW02P1107_00	WOODLAND LAKE	3	3		3																				
WEST FORK WHITE	05120202080050	DAVIESS CO	INW02P1108_00	PRAIRIE CREEK RESERVOIR NO. B-2-1 (CROPP DAM)	3	3		3																				
WEST FORK WHITE	05120202080040	DAVIESS CO	INW02P1109_00	PRAIRIE CREEK RESERVOIR NO. B-4-7 (O'CONNER DAM)	3	3		3																				
WEST FORK WHITE	05120202060010	SULLIVAN CO	INW02P1110_00	GAMBILL LAKE	3	3		3																				
WEST FORK WHITE	05120202060010	GREENE CO	INW02P1111_00	ROUND LAKE	3	3		3																				
WEST FORK WHITE	05120202060010	SULLIVAN CO	INW02P1112_00	DOWNING LAKE	3	3		3																				
WEST FORK WHITE	05120202060010	SULLIVAN CO	INW02P1113_00	LOW LAKE	3	3		3																				
WEST FORK WHITE	05120202060010	SULLIVAN CO	INW02P1114_00	EDDS LAKE	3	3		3																				
WEST FORK WHITE	05120202060010	GREENE CO	INW02P1115_00	AIRLINE LAKE	3	3		3																				
WEST FORK WHITE	05120202060010	GREENE CO	INW02P1116_00	CHAPEL LAKE	3	3		3																				
WEST FORK WHITE	05120202060010	GREENE CO	INW02P1117_00	RICHARDS LAKE	3	3		3																				
WEST FORK WHITE	05120202060010	GREENE CO	INW02P1118_00	WAMPLER LAKE	3	3		3																				
WEST FORK WHITE	05120202060010	GREENE CO	INW02P1119_00	SCOTT LAKE	3	3		3																				
WEST FORK WHITE	05120202060010	GREENE CO	INW02P1120_00	GOODMAN LAKE	3	3		3																				
WEST FORK WHITE	05120202060010	GREENE CO	INW02P1121_00	STAR LAKE	3	3		3																				
WEST FORK WHITE	05120202060020	GREENE CO	INW02P1122_00	TRIMBLE LAKE	3	3		3																				
WEST FORK WHITE	05120202060020	GREENE CO	INW02P1123_00	CORKY LAKE	3	3		3																				
WEST FORK WHITE	05120202060010	SULLIVAN CO	INW02P1124_00	SMELDLEY LAKE	3	3		3																				
WEST FORK WHITE	05120202060010	SULLIVAN CO	INW02P1125_00	LYNN LAKE	3	3		3																				
WEST FORK WHITE	05120202060020	SULLIVAN CO	INW02P1126_00	MOTORBOAT LAKE	3	3		3																				

BASIN	HYDROLOGIC UNIT CODE	COUNTY	AUID	WATER_NAME	RECREATIONAL USE	FISHABLE USE	PUBLIC WATER SUPPLY	AQUATIC LIFE USE	ALGAE	AMMONIA	CHLORIDE	DIOXIN (WATER)	DISSOLVED OXYGEN	E. COLI	FREE CYANIDE	IMPAIRED BIOTIC COMMUNITIES	NUTRIENTS	OIL AND GREASE	PCBS (FISH TISSUE)	PCBS (WATER)	PESTICIDES	PH	PHOSPHORUS	SILTATION	SULFATE	TASTE AND ODOR	TOTAL MERCURY (FISH TISSUE)	TOTAL MERCURY (WATER)
WEST FORK WHITE	05120202060020	SULLIVAN CO	INW02P1127_00	TWIN LAKE	3	3		3																				
WEST FORK WHITE	05120202060020	SULLIVAN CO	INW02P1128_00	BENEFIEL LAKE	3	3		3																				
WEST FORK WHITE	05120202040050	GREENE CO	INW02P1129_00	JACKSON LAKE	3	3		3																				
WEST FORK WHITE	05120202100040	KNOX CO	INW02P1130_00	HALFMOON POND	3	3		3																				
WEST FORK WHITE	05120202100060	GIBSON CO	INW02P1131_00	STURGEON LAKE	3	3		3																				
WEST FORK WHITE	05120202080020	DAVIESS CO	INW02P1132_00	PRAIRIE CREEK RESERVOIR NO. A-2-1 (SWARTZENTRUBER)	3	3		3																				
WEST FORK WHITE	05120202080020	DAVIESS CO	INW02P1133_00	PRAIRIE CREEK RESERVOIR NO. A-3-1 (GINGERICH)	3	3		3																				
WEST FORK WHITE	05120202080020	DAVIESS CO	INW02P1134_00	PRAIRIE CREEK RESERVOIR NO. A-3-2 (VEST)	3	3		3																				
WEST FORK WHITE	05120202080020	DAVIESS CO	INW02P1135_00	PRAIRIE CREEK RESERVOIR NO. A-2-3 (GRABER-MILLER)	3	3		3																				
WEST FORK WHITE	05120202080020	DAVIESS CO	INW02P1136_00	PRAIRIE CREEK RESERVOIR NO A-2-2 (KNOPP)	3	3		3																				
WEST FORK WHITE	05120202050070	GREENE CO	INW02P1137_00	DAV-MAR LAKE	3	3		3																				
WEST FORK WHITE	05120202050030	GREENE CO	INW02P1138_00	JACK WOODWARD LAKE	3	3		3																				
WEST FORK WHITE	05120202040060	GREENE CO	INW02P1139_00	GINGERICH LAKE	3	3		3																				
WEST FORK WHITE	05120202010020	GREENE CO	INW02P1140_00	S.A. INC. LAKE	3	3		3																				
WEST FORK WHITE	05120202010030	BROWN CO	INW02P1141_00	GARTNER (SHADEY OAKS) LAKE	3	3		3																				
WEST FORK WHITE	05120202010030	BROWN CO	INW02P1142_00	EDWARD D. LEWIS LAKE	3	3		3																				
WEST FORK WHITE	05120202020020	BROWN CO	INW02P1143_00	HUNGRY ACRES (SASEK) LAKE	3	3		3																				
WEST FORK WHITE	05120202020020	OWEN CO	INW02P1144_00	LOCUST LAKE (NAANS BRANCH DAM)	3	3		3																				
WEST FORK WHITE	05120202020050	OWEN CO	INW02P1145_00	WAGNER (GABOVITCH) LAKE	3	3		3																				
WEST FORK WHITE	05120202020030	OWEN CO	INW02P1146_00	BUCK (BASS HAVEN) LAKE	3	3		3																				
WEST FORK WHITE	05120202040030	GREENE CO	INW02P1147_00	HIDDEN LAKE	3	3		3																				
WEST FORK WHITE	05120202030020	GREENE CO	INW02P1148_00	BEAVER DAM LAKE	3	3		3																				
WEST FORK WHITE	05120202030020	GREENE CO	INW02P1149_00	MONON RESERVOIR	3	3		3																				
WEST FORK WHITE	05120202060060	GREENE CO	INW02P1150_00	SINGER DITCH (HAWTHORNE MINE DAM) LAKE	3	3		3																				
WEST FORK WHITE	05120202060010	GREENE CO	INW02P1151_00	CLEAR LAKE	3	3		3																				
WEST FORK WHITE	05120202060020	GREENE CO	INW02P1152_00	SHAKE 1	3	3		3																				
WEST FORK WHITE	05120202060020	GREENE CO	INW02P1153_00	SHAKE 2	3	3		3																				
WEST FORK WHITE	05120202060020	GREENE CO	INW02P1154_00	TODD LAKE	3	3		3																				
WEST FORK WHITE	05120202060020	SULLIVAN CO	INW02P1155_00	REDBUD LAKE	3	3		3																				
WEST FORK WHITE	05120202060060	GREENE CO	INW02P1156_00	FRANK LAKE	3	3		3																				
WEST FORK WHITE	05120202060010	SULLIVAN CO	INW02P1157_00	LONNIE LAKE	3	3		3																				
WEST FORK WHITE	05120202030020	GREENE CO	INW02P1158_00	MIDLAND LAKE	3	3		3																				
WEST FORK WHITE	05120202060020	SULLIVAN CO	INW02P1159_00	SOUTH LAKE	3	3		3																				
WEST FORK WHITE	05120202060020	GREENE CO	INW02P1160_00	GRAVEYARD LAKE	3	3		3																				
WEST FORK WHITE	05120202060020	SULLIVAN CO	INW02P1161_00	HALE LAKE	3	3		3																				
WEST FORK WHITE	05120202060020	GREENE CO	INW02P1162_00	MAYFIELD LAKE	3	3		3																				

BASIN	HYDROLOGIC UNIT CODE	COUNTY	AUID	WATER_NAME	RECREATIONAL USE	FISHABLE USE	PUBLIC WATER SUPPLY	AQUATIC LIFE USE	ALGAE	AMMONIA	CHLORIDE	DIOXIN (WATER)	DISSOLVED OXYGEN	E. COLI	FREE CYANIDE	IMPAIRED BIOTIC COMMUNITIES	NUTRIENTS	OIL AND GREASE	PCBS (FISH TISSUE)	PCBS (WATER)	PESTICIDES	PH	PHOSPHORUS	SILTATION	SULFATE	TASTE AND ODOR	TOTAL MERCURY (FISH TISSUE)	TOTAL MERCURY (WATER)
WEST FORK WHITE	05120202060010	SULLIVAN CO	INW02P1163_00	WILLOW LAKE	3	3		3																				
WEST FORK WHITE	05120203010020	BOONE CO	INW0311_01	EDLIN DITCH	5A	2		2						5A														
WEST FORK WHITE	05120203010030	BOONE CO	INW0311_T1002	GRASSY BRANCH	5A	2		2						5A														
WEST FORK WHITE	05120203010070	HENDRICKS CO	INW0312_01	BIG WALNUT CREEK, EAST FORK	5A	2		2						5A														
WEST FORK WHITE	05120203010050	HENDRICKS CO	INW0312_T1001	BIG WALNUT CREEK, MIDDLE FORK	3	2		2																				
WEST FORK WHITE	051202030102	HENDRICKS CO	INW0312_T1002	BIG WALNUT CREEK, MIDDLE FORK - UNNAMED TRIBUTARY	3	3		3																				
WEST FORK WHITE	05120203010090	HENDRICKS CO	INW0313_01	RAMP RUN	3	2		2																				
WEST FORK WHITE	05120203010090	HENDRICKS CO	INW0313_T1001	RAMP RUN - UNNAMED TRIBUTARY	3	2		2																				
WEST FORK WHITE	05120203010080	HENDRICKS CO	INW0313_T1002	HUNT CREEK	3	2		2																				
WEST FORK WHITE	051202030102	HENDRICKS CO	INW0313_T1003	HUNT CREEK - UNNAMED TRIBUTARY	3	3		3																				
WEST FORK WHITE	05120203010040	HENDRICKS CO	INW0314_01	BIG WALNUT CREEK	5A	2		2						5A														
WEST FORK WHITE	05120203010010	BOONE CO	INW0314_T1001	CUNNINGHAM DITCH	5A	2		2						5A														
WEST FORK WHITE	05120203010060	HENDRICKS CO	INW0316_00	EAST FORK BIG WALNUT CREEK-ROSS DITCH	3	3		2																				
WEST FORK WHITE	051202030201	PUTNAM CO	INW0321_01	OWL CREEK	5A	3		2						5A														
WEST FORK WHITE	051202030201	PUTNAM CO	INW0321_02	OWL CREEK	5A	3		2						5A														
WEST FORK WHITE	051202030201	PUTNAM CO	INW0321_T1003	OWL CREEK - UNNAMED TRIBUTARY	5A	3		2						5A														
WEST FORK WHITE	051202030201	PUTNAM CO	INW0321_T1004	OWL CREEK - UNNAMED TRIBUTARY	3	3		3																				
WEST FORK WHITE	051202030201	PUTNAM CO	INW0321_T1005	OWL CREEK - UNNAMED TRIBUTARY	5A	3		2						5A														
WEST FORK WHITE	051202030201	PUTNAM CO	INW0321_T1006	OWL CREEK - UNNAMED TRIBUTARY	3	3		3																				
WEST FORK WHITE	051202030201	PUTNAM CO	INW0321_T1007	OWL CREEK - UNNAMED TRIBUTARY	5A	3		2						5A														
WEST FORK WHITE	051202030201	PUTNAM CO	INW0321_T1008	OWL CREEK - UNNAMED TRIBUTARY	3	3		3																				
WEST FORK WHITE	051202030201	PUTNAM CO	INW0321_T1009	OWL CREEK - UNNAMED TRIBUTARY	3	3		3																				
WEST FORK WHITE	051202030201	PUTNAM CO	INW0321_T1010	OWL CREEK - UNNAMED TRIBUTARY	3	3		3																				
WEST FORK WHITE	051202030201	PUTNAM CO	INW0321_T1011	OWL CREEK - UNNAMED TRIBUTARY	3	3		3																				
WEST FORK WHITE	051202030201	PUTNAM CO	INW0321_T1012	OWL CREEK - UNNAMED TRIBUTARY	3	3		3																				
WEST FORK WHITE	05120203030020	PUTNAM CO	INW0322_01	LITTLE WALNUT CREEK	5A	3		2						5A														
WEST FORK WHITE	051202030202	PUTNAM CO	INW0322_02	LITTLE WALNUT CREEK	5A	3		2						5A														
WEST FORK WHITE	051202030202	PUTNAM CO	INW0322_03	JONES CREEK	5A	3		2						5A		5A												
WEST FORK WHITE	051202030202	PUTNAM CO	INW0322_04	JONES CREEK	5A	3		2						5A														
WEST FORK WHITE	051202030202	PUTNAM CO	INW0322_04A	JONES CREEK - UNNAMED TRIBUTARY	3	3		3																				
WEST FORK WHITE	051202030202	PUTNAM CO	INW0322_04B	JONES CREEK - UNNAMED TRIBUTARY	3	3		3																				
WEST FORK WHITE	051202030202	PUTNAM CO	INW0322_04C	JONES CREEK - UNNAMED TRIBUTARY	3	3		3																				
WEST FORK WHITE	051202030202	PUTNAM CO	INW0322_05	FALLS BRANCH	5A	3		2						5A														
WEST FORK WHITE	051202030202	PUTNAM CO	INW0322_T1003	LITTLE WALNUT CREEK - UNNAMED TRIBUTARY	5A	3		2						5A														
WEST FORK WHITE	051202030202	PUTNAM CO	INW0322_T1004	FALLS BRANCH - UNNAMED TRIBUTARY	3	3		3																				
WEST FORK WHITE	051202030203	PUTNAM CO	INW0323_01	LITTLE WALNUT CREEK	5A	3		2						5A														

BASIN	HYDROLOGIC UNIT CODE	COUNTY	AUID	WATER_NAME	RECREATIONAL USE	FISHABLE USE	PUBLIC WATER SUPPLY	AQUATIC LIFE USE	ALGAE	AMMONIA	CHLORIDE	DIOXIN (WATER)	DISSOLVED OXYGEN	E. COLI	FREE CYANIDE	IMPAIRED BIOTIC COMMUNITIES	NUTRIENTS	OIL AND GREASE	PCBS (FISH TISSUE)	PCBS (WATER)	PESTICIDES	PH	PHOSPHORUS	SILTATION	SULFATE	TASTE AND ODOR	TOTAL MERCURY (FISH TISSUE)	TOTAL MERCURY (WATER)
WEST FORK WHITE	051202030203	PUTNAM CO	INW0323_02	LONG BRANCH	5A	3		2						5A														
WEST FORK WHITE	051202030203	PUTNAM CO	INW0323_T1004	LEATHERMAN CREEK	5A	3		2						5A														
WEST FORK WHITE	051202030203	PUTNAM CO	INW0323_T1009	LONG BRANCH - UNNAMED TRIBUTARY	5A	3		2						5A														
WEST FORK WHITE	05120203020030	PUTNAM CO	INW0323_T1026	PLUM CREEK	3	3		2																				
WEST FORK WHITE	051202030301	PUTNAM CO	INW0331_01	DEER CREEK	2	2		2																				
WEST FORK WHITE	051202030301	PUTNAM CO	INW0331_02	LITTLE DEER CREEK	2	2		2								5A												
WEST FORK WHITE	051202030301	PUTNAM CO	INW0331_T1001	DEER CREEK	3	3		3																				
WEST FORK WHITE	051202030301	PUTNAM CO	INW0331_T1002	DYER CREEK	3	3		3																				
WEST FORK WHITE	051202030301	PUTNAM CO	INW0331_T1003	DEER CREEK - UNNAMED TRIBUTARY	2	2		2																				
WEST FORK WHITE	051202030302	PUTNAM CO	INW0332_01	DEER CREEK	2	2		2																				
WEST FORK WHITE	051202030302	PUTNAM CO	INW0332_02	LIMESTONE CREEK	2	2		2																				
WEST FORK WHITE	051202030302	PUTNAM CO	INW0332_T1001	WALLACE BRANCH	2	2		2																				
WEST FORK WHITE	051202030302	PUTNAM CO	INW0332_T1002	OWL BRANCH	2	2		2																				
WEST FORK WHITE	051202030302	PUTNAM CO	INW0332_T1003	DEER CREEK - UNNAMED TRIBUTARY	3	3		3																				
WEST FORK WHITE	051202030302	PUTNAM CO	INW0332_T1004	DEER CREEK - UNNAMED TRIBUTARY	3	3		3																				
WEST FORK WHITE	051202030302	PUTNAM CO	INW0332_T1005	LIMESTONE CREEK, LOWER - UNNAMED TRIBUTARY	3	3		3																				
WEST FORK WHITE	051202030302	PUTNAM CO	INW0332_T1006	LIMESTONE CREEK, UPPER - UNNAMED TRIBUTARY	2	2		2																				
WEST FORK WHITE	051202030303	PUTNAM CO	INW0333_01	DEER CREEK	5A	3		2						5A														
WEST FORK WHITE	051202030303	PUTNAM CO	INW0333_02	DEER CREEK	5A	3		2						5A														
WEST FORK WHITE	051202030303	PUTNAM CO	INW0333_T1001	MOSQUITO CREEK	5A	3		2						5A														
WEST FORK WHITE	051202030303	PUTNAM CO	INW0333_T1002	DEER CREEK - UNNAMED TRIBUTARY	3	3		3																				
WEST FORK WHITE	051202030303	PUTNAM CO	INW0333_T1003	ROCKY CREEK	5A	3		2						5A														
WEST FORK WHITE	051202030303	PUTNAM CO	INW0333_T1004	DEWEESE CREEK - UNNAMED TRIBUTARY	5A	3		2						5A														
WEST FORK WHITE	051202030303	PUTNAM CO	INW0333_T1004A	DEWEESE CREEK - UNNAMED TRIBUTARY	3	3		3																				
WEST FORK WHITE	051202030303	PUTNAM CO	INW0333_T1005	DEER CREEK - UNNAMED TRIBUTARY	3	3		3																				
WEST FORK WHITE	051202030303	PUTNAM CO	INW0333_T1006	LEATHERWOOD CREEK	5A	3		2						5A														
WEST FORK WHITE	05120203030030	PUTNAM CO	INW0333_T1008	JONES CREEK	3	3		3																				
WEST FORK WHITE	05120203040010	PUTNAM CO	INW0341_00	SNAKE CREEK TRIBS	2	3		2																				
WEST FORK WHITE	05120203020010	PUTNAM CO	INW0341_01	BIG WALNUT-BARNARD TRIBUTARYS	5A	2		2						5A														
WEST FORK WHITE	05120203040010	PUTNAM CO	INW0341_T1006	BIG WALNUT CREEK	3	3		2																				
WEST FORK WHITE	051202030401	HENDRICKS CO	INW0341_T1007	BIG WALNUT CREEK - UNNAMED TRIBUTARY	5A	2		2						5A														
WEST FORK WHITE	051202030401	PUTNAM CO	INW0341_T1008	BIG WALNUT CREEK - UNNAMED TRIBUTARY	3	3		3																				
WEST FORK WHITE	051202030401	PUTNAM CO	INW0341_T1009	BIG WALNUT CREEK - UNNAMED TRIBUTARY	3	3		3																				
WEST FORK WHITE	051202030401	PUTNAM CO	INW0341_T1010	BIG WALNUT CREEK - UNNAMED TRIBUTARY	3	3		3																				
WEST FORK WHITE	051202030401	PUTNAM CO	INW0341_T1011	BIG WALNUT CREEK - UNNAMED TRIBUTARY	3	3		3																				
WEST FORK WHITE	051202030401	PUTNAM CO	INW0341_T1012	BIG WALNUT CREEK - UNNAMED TRIBUTARY	3	3		3																				

BASIN	HYDROLOGIC UNIT CODE	COUNTY	AUID	WATER_NAME	RECREATIONAL USE	FISHABLE USE	PUBLIC WATER SUPPLY	AQUATIC LIFE USE	ALGAE	AMMONIA	CHLORIDE	DIOXIN (WATER)	DISSOLVED OXYGEN	E. COLI	FREE CYANIDE	IMPAIRED BIOTIC COMMUNITIES	NUTRIENTS	OIL AND GREASE	PCBS (FISH TISSUE)	PCBS (WATER)	PESTICIDES	PH	PHOSPHORUS	SILTATION	SULFATE	TASTE AND ODOR	TOTAL MERCURY (FISH TISSUE)	TOTAL MERCURY (WATER)
WEST FORK WHITE	05120203040010	PUTNAM CO	INW0341_T1027	MAIDEN RUN	2	3		3																				
WEST FORK WHITE	05120203020040	PUTNAM CO	INW0342_01	CLEAR CREEK	5A	3		2						5A														
WEST FORK WHITE	05120203020040	PUTNAM CO	INW0342_02	CLEAR CREEK	5A	3		2						5A														
WEST FORK WHITE	051202030402	PUTNAM CO	INW0342_02A	CLEAR CREEK - UNNAMED TRIBUTARY	3	3		3																				
WEST FORK WHITE	051202030402	PUTNAM CO	INW0342_02C	CLEAR CREEK - UNNAMED TRIBUTARY	3	3		3																				
WEST FORK WHITE	051202030402	PUTNAM CO	INW0342_02D	CLEAR CREEK - UNNAMED TRIBUTARY	3	3		3																				
WEST FORK WHITE	051202030402	PUTNAM CO	INW0342_02E	CLEAR CREEK - UNNAMED TRIBUTARY	3	3		3																				
WEST FORK WHITE	05120203020040	PUTNAM CO	INW0342_T1001	CLEAR CREEK	5A	3		2						5A														
WEST FORK WHITE	051202030402	PUTNAM CO	INW0342_T1002	CLEAR CREEK - UNNAMED TRIBUTARY	3	3		3																				
WEST FORK WHITE	05120203020040	PUTNAM CO	INW0342_T1003	CLEAR CREEK - UNNAMED TRIBUTARY	5A	3		2						5A														
WEST FORK WHITE	05120203020050	PUTNAM CO	INW0342_T1004	MILLER CREEK	5A	3		2						5A														
WEST FORK WHITE	051202030402	PUTNAM CO	INW0342_T1005	CLEAR CREEK - UNNAMED TRIBUTARY	3	3		3																				
WEST FORK WHITE	05120203040020	PUTNAM CO	INW0342_T1007	BIG WALNUT CREEK	3	3		2																				
WEST FORK WHITE	05120203020030	PUTNAM CO	INW0343_01	BIG WALNUT CREEK	5A	3		2						5A														
WEST FORK WHITE	05120203020030	PUTNAM CO	INW0343_T1001	PLUM CREEK	5A	3		2						5A														
WEST FORK WHITE	05120203020030	PUTNAM CO	INW0343_T1002	BLEDSOE BRANCH	5A	3		2						5A														
WEST FORK WHITE	05120203020070	PUTNAM CO	INW0344_01	BIG WALNUT CREEK	5A	3		2						5A														
WEST FORK WHITE	051202030404	PUTNAM CO	INW0344_01A	BIG WALNUT CREEK - UNNAMED TRIBUTARY	3	3		3																				
WEST FORK WHITE	05120203020060	PUTNAM CO	INW0344_T1001	DRY BRANCH	2	3		2																				
WEST FORK WHITE	05120203020070	PUTNAM CO	INW0344_T1002	SNYDER BRANCH	3	3		2																				
WEST FORK WHITE	051202030405	PUTNAM CO	INW0345_01	BIG WALNUT CREEK	3	3		3																			5B	
WEST FORK WHITE	051202030405	PUTNAM CO	INW0345_01	BIG WALNUT CREEK	5A	3		3						5A														
WEST FORK WHITE	051202030405	PUTNAM CO	INW0345_01A	BIG WALNUT CREEK - UNNAMAED TRIBUTARY	3	3		3																				
WEST FORK WHITE	051202030405	PUTNAM CO	INW0345_02	BIG WALNUT CREEK	3	3		3									5A											
WEST FORK WHITE	051202030405	PUTNAM CO	INW0345_02	BIG WALNUT CREEK	5A	3		3						5A														
WEST FORK WHITE	051202030405	PUTNAM CO	INW0345_02	BIG WALNUT CREEK	3	3		3																			5B	
WEST FORK WHITE	051202030405	PUTNAM CO	INW0345_02A	BIG WALNUT CREEK - UNNAMED TRIBUTARY	3	3		3																				
WEST FORK WHITE	051202030405	PUTNAM CO	INW0345_02B	BIG WALNUT CREEK - UNNAMED TRIBUTARY	3	3		3																				
WEST FORK WHITE	051202030405	PUTNAM CO	INW0345_02C	BIG WALNUT CREEK - UNNAMED TRIBUTARY	3	3		3																				
WEST FORK WHITE	051202030405	PUTNAM CO	INW0345_T1001	SNAKE RUN	3	3		3																				
WEST FORK WHITE	051202030405	PUTNAM CO	INW0345_T1002	MAIDEN RUN	3	3		3								5A												
WEST FORK WHITE	05120203020050	PUTNAM CO	INW0345_T1003	JOHNSON BRANCH	5A	3		2						5A														
WEST FORK WHITE	051202030501	HENDRICKS CO	INW0351_01	MILL CREEK, EAST FORK	4A	3		3						4A														
WEST FORK WHITE	051202030502	HENDRICKS CO	INW0351_02	MILL CREEK, EAST FORK	4A	3		3						4A														
WEST FORK WHITE	051202030501	HENDRICKS CO	INW0351_T1001	MILL CREEK, EAST FORK - UNNAMED TRIBUTARY	4A	3		3						4A														
WEST FORK WHITE	051202030501	HENDRICKS CO	INW0351_T1002	MILL CREEK, EAST FORK - UNNAMED TRIBUTARY	3	3		3																				

BASIN	HYDROLOGIC UNIT CODE	COUNTY	AUID	WATER_NAME	RECREATIONAL USE	FISHABLE USE	PUBLIC WATER SUPPLY	AQUATIC LIFE USE	ALGAE	AMMONIA	CHLORIDE	DIOXIN (WATER)	DISSOLVED OXYGEN	E. COLI	FREE CYANIDE	IMPAIRED BIOTIC COMMUNITIES	NUTRIENTS	OIL AND GREASE	PCBS (FISH TISSUE)	PCBS (WATER)	PESTICIDES	PH	PHOSPHORUS	SILTATION	SULFATE	TASTE AND ODOR	TOTAL MERCURY (FISH TISSUE)	TOTAL MERCURY (WATER)
WEST FORK WHITE	051202030501	HENDRICKS CO	INW0351_T1003	MILL CREEK, EAST FORK - UNNAMED TRIBUTARY	3	3		3																				
WEST FORK WHITE	051202030501	HENDRICKS CO	INW0351_T1004	MILL CREEK, EAST FORK - UNNAMED TRIBUTARY	3	3		3																				
WEST FORK WHITE	05120203060010	HENDRICKS CO	INW0352_01	MILL CREEK	4A	3		2						4A														
WEST FORK WHITE	051202030502	HENDRICKS CO	INW0352_T1001	MILL CREEK - UNNAMED TRIBUTARY	3	3		3																				
WEST FORK WHITE	051202030502	HENDRICKS CO	INW0352_T1002	CRITTENDEN CREEK	4A	3		2						4A														
WEST FORK WHITE	051202030502	HENDRICKS CO	INW0352_T1003	CRITTENDEN CREEK - UNNAMED TRIBUTARY	3	3		3																				
WEST FORK WHITE	051202030502	HENDRICKS CO	INW0352_T1004	CRITTENDEN CREEK - UNNAMED TRIBUTARY	3	3		3																				
WEST FORK WHITE	05120203050020	PUTNAM CO	INW0352_T1009	LITTLE DEER CREEK	2	2		3																				
WEST FORK WHITE	051202030503	PUTNAM CO	INW0353_01	MILL CREEK	4A	3		2						4A														
WEST FORK WHITE	051202030503	HENDRICKS CO	INW0353_01A	MILL CREEK - UNNAMED TRIBUTARY	5A	3		3						5A														
WEST FORK WHITE	051202030503	PUTNAM CO	INW0353_T1001	MILL CREEK - UNNAMED TRIBUTARY	4A	3		2						4A														
WEST FORK WHITE	051202030503	PUTNAM CO	INW0353_T1002	MILL CREEK - UNNAMED TRIBUTARY	4A	3		2						4A														
WEST FORK WHITE	051202030503	PUTNAM CO	INW0353_T1003	MILL CREEK - UNNAMED TRIBUTARY	4A	3		2						4A														
WEST FORK WHITE	051202030503	PUTNAM CO	INW0353_T1004	MILL CREEK - UNNAMED TRIBUTARY	4A	3		2						4A														
WEST FORK WHITE	051202030503	PUTNAM CO	INW0353_T1005	MILL CREEK - UNNAMED TRIBUTARY	4A	3		2						4A														
WEST FORK WHITE	051202030504	HENDRICKS CO	INW0354_01	MUD CREEK	4A	3		3						4A														
WEST FORK WHITE	051202030504	MORGAN CO	INW0354_02	MUD CREEK	4A	3		3						4A														
WEST FORK WHITE	051202030504	HENDRICKS CO	INW0354_T1001	MUD CREEK - UNNAMED TRIBUTARY	3	3		3																				
WEST FORK WHITE	051202030504	HENDRICKS CO	INW0354_T1002	MUD CREEK - UNNAMED TRIBUTARY	3	3		3																				
WEST FORK WHITE	051202030504	HENDRICKS CO	INW0354_T1003	MUD CREEK - UNNAMED TRIBUTARY	3	3		3																				
WEST FORK WHITE	051202030504	HENDRICKS CO	INW0354_T1004	MUD CREEK - UNNAMED TRIBUTARY	3	3		3																				
WEST FORK WHITE	051202030505	MORGAN CO	INW0355_01	LAKE DITCH	2	3		3																				
WEST FORK WHITE	051202030505	MORGAN CO	INW0355_T1001	LAKE DITCH-HEADWATERS	2	3		3																				
WEST FORK WHITE	051202030505	MORGAN CO	INW0355_T1002	LAKE DITCH - UNNAMED TRIBUTARY	3	3		3																				
WEST FORK WHITE	051202030506	MORGAN CO	INW0356_01	LAKE DITCH	2	3		2																				
WEST FORK WHITE	051202030506	MORGAN CO	INW0356_01A	LAKE DITCH - UNNAMED TRIBUTARY	3	3		3																				
WEST FORK WHITE	051202030506	MORGAN CO	INW0356_T1001	SNAKE CREEK	2	3		2																				
WEST FORK WHITE	051202030506	MORGAN CO	INW0356_T1002	GASH BRANCH	2	3		2																				
WEST FORK WHITE	051202030506	MORGAN CO	INW0356_T1003	LAKE DITCH - UNNAMED TRIBUTARY	3	3		3																				
WEST FORK WHITE	051202030507	PUTNAM CO	INW0357_01	RHODES CREEK	2	3		2																				
WEST FORK WHITE	051202030507	PUTNAM CO	INW0357_02	RHODES CREEK	2	3		2																				
WEST FORK WHITE	051202030507	MORGAN CO	INW0357_T1001	RHODES CREEK - UNNAMED TRIBUTARY	3	3		3																				
WEST FORK WHITE	051202030507	MORGAN CO	INW0357_T1002	RHODES CREEK - UNNAMED TRIBUTARY	3	3		3																				
WEST FORK WHITE	051202030507	PUTNAM CO	INW0357_T1003	SANDY BRANCH - UNNAMED TRIBUTARY	2	3		2																				
WEST FORK WHITE	051202030507	MORGAN CO	INW0357_T1004	RHODES CREEK - UNNAMED TRIBUTARY	3	3		3																				
WEST FORK WHITE	051202030508	PUTNAM CO	INW0358_01	MILL CREEK - UNNAMED TRIBUTARY	5A	3		2						5A														

BASIN	HYDROLOGIC UNIT CODE	COUNTY	AUID	WATER_NAME	RECREATIONAL USE	FISHABLE USE	PUBLIC WATER SUPPLY	AQUATIC LIFE USE	ALGAE	AMMONIA	CHLORIDE	DIOXIN (WATER)	DISSOLVED OXYGEN	E. COLI	FREE CYANIDE	IMPAIRED BIOTIC COMMUNITIES	NUTRIENTS	OIL AND GREASE	PCBS (FISH TISSUE)	PCBS (WATER)	PESTICIDES	PH	PHOSPHORUS	SILTATION	SULFATE	TASTE AND ODOR	TOTAL MERCURY (FISH TISSUE)	TOTAL MERCURY (WATER)
WEST FORK WHITE	051202030508	PUTNAM CO	INW0358_01A	MILL CREEK - UNNAMED TRIBUTARY	3	3		3																				
WEST FORK WHITE	051202030508	PUTNAM CO	INW0358_T1001	BELLE UNION BRANCH	5A	3		2						5A														
WEST FORK WHITE	051202030508	PUTNAM CO	INW0358_T1002	COTTON BRANCH - UNNAMED TRIBUTARY	5A	3		2						5A														
WEST FORK WHITE	051202030509	PUTNAM CO	INW0359_01	MILL CREEK	5A	3		2						5A														
WEST FORK WHITE	051202030509	PUTNAM CO	INW0359_T1001	VERMILLION BRANCH	5A	3		2						5A														
WEST FORK WHITE	051202030509	PUTNAM CO	INW0359_T1003	HIGGINS BRANCH	5A	3		2						5A														
WEST FORK WHITE	051202030509	PUTNAM CO	INW0359_T1004	HIGGINS BRANCH	5A	3		2						5A														
WEST FORK WHITE	051202030510	PUTNAM CO	INW035A_01	MILL CREEK	5A	3		2						5A														
WEST FORK WHITE	051202030510	PUTNAM CO	INW035A_01A	MILL CREEK - UNNAMED TRIBUTARY	3	3		3																				
WEST FORK WHITE	051202030510	PUTNAM CO	INW035A_01B	MILL CREEK - UNNAMED TRIBUTARY	3	3		3																				
WEST FORK WHITE	051202030510	PUTNAM CO	INW035A_T1001	MILL CREEK - UNNAMED TRIBUTARY	3	3		3																				
WEST FORK WHITE	051202030510	PUTNAM CO	INW035A_T1002	MILL CREEK - UNNAMED TRIBUTARY	3	3		3																				
WEST FORK WHITE	051202030510	OWEN CO	INW035A_T1003	BRUSH CREEK	2	3		2																				
WEST FORK WHITE	051202030510	PUTNAM CO	INW035A_T1004	BRUSH CREEK - UNNAMED TRIBUTARY	3	3		3																				
WEST FORK WHITE	051202030510	PUTNAM CO	INW035A_T1005	MILL CREEK - UNNAMED TRIBUTARY	5A	3		2						5A														
WEST FORK WHITE	051202030511	PUTNAM CO	INW035A_T1006	BRUSH CREEK - UNNAMED TRIBUTARY	3	3		3																				
WEST FORK WHITE	051202030511	PUTNAM CO	INW035B_01	DOE CREEK	4A	3		2						4A														
WEST FORK WHITE	051202030511	PUTNAM CO	INW035B_T1001	DOE CREEK - UNNAMED TRIBUTARY	3	3		3																				
WEST FORK WHITE	051202030511	PUTNAM CO	INW035B_T1002	FERGUSON BRANCH	4A	3		2						4A														
WEST FORK WHITE	051202030511	PUTNAM CO	INW035B_T1003	FERGUSON BRANCH - UNNAMED TRIBUTARY	4A	3		2						4A														
WEST FORK WHITE	051202030511	PUTNAM CO	INW035B_T1004	DOE CREEK - UNNAMED TRIBUTARY	3	3		3																				
WEST FORK WHITE	051202030511	PUTNAM CO	INW035B_T1005	DOE CREEK - UNNAMED TRIBUTARY	4A	3		2						4A														
WEST FORK WHITE	051202030511	PUTNAM CO	INW035B_T1006	DOE CREEK - UNNAMED TRIBUTARY	3	3		3																				
WEST FORK WHITE	051202030512	OWEN CO	INW035C_01	MILL CREEK	4A	3		2						4A														
WEST FORK WHITE	051202030512	PUTNAM CO	INW035C_02	MILL CREEK	2	3		3																				
WEST FORK WHITE	051202030512	OWEN CO	INW035C_02A	MILL CREEK - UNNAMED TRIBUTARY	3	3		3																				
WEST FORK WHITE	051202030512	OWEN CO	INW035C_02B	MILL CREEK - UNNAMED TRIBUTARY	3	3		3																				
WEST FORK WHITE	051202030512	OWEN CO	INW035C_02C	MILL CREEK - UNNAMED TRIBUTARY	3	3		3																				
WEST FORK WHITE	051202030512	OWEN CO	INW035C_02D	MILL CREEK - UNNAMED TRIBUTARY	3	3		3																				
WEST FORK WHITE	051202030512	OWEN CO	INW035C_02E	MILL CREEK - UNNAMED TRIBUTARY	3	3		3																				
WEST FORK WHITE	051202030512	OWEN CO	INW035C_02F	MILL CREEK - UNNAMED TRIBUTARY	3	3		3																				
WEST FORK WHITE	05120203040020	PUTNAM CO	INW035C_03	MILL CREEK	5A	3		2						5A														
WEST FORK WHITE	051202030512	PUTNAM CO	INW035C_T1001	FALL CREEK - UNNAMED TRIBUTARY	2	3		3																				
WEST FORK WHITE	051202030601	CLAY CO	INW0361_01	BIRCH CREEK	4A	3		5A					5A	4A		5A	5A											
WEST FORK WHITE	051202030601	CLAY CO	INW0361_01A	BIRCH CREEK - UNNAMED TRIBUTARY	3	3		3																				
WEST FORK WHITE	051202030601	CLAY CO	INW0361_01B	BIRCH CREEK - UNNAMED TRIBUTARY	3	3		3																				

BASIN	HYDROLOGIC UNIT CODE	COUNTY	AUID	WATER_NAME	RECREATIONAL USE	FISHABLE USE	PUBLIC WATER SUPPLY	AQUATIC LIFE USE	ALGAE	AMMONIA	CHLORIDE	DIOXIN (WATER)	DISSOLVED OXYGEN	E. COLI	FREE CYANIDE	IMPAIRED BIOTIC COMMUNITIES	NUTRIENTS	OIL AND GREASE	PCBS (FISH TISSUE)	PCBS (WATER)	PESTICIDES	PH	PHOSPHORUS	SILTATION	SULFATE	TASTE AND ODOR	TOTAL MERCURY (FISH TISSUE)	TOTAL MERCURY (WATER)
WEST FORK WHITE	051202030601	CLAY CO	INW0361_T1001	LITTLE BIRCH CREEK	4A	3		5A					5A	4A		5A	5A											
WEST FORK WHITE	051202030601	CLAY CO	INW0361_T1002	BIRCH CREEK, EAST FORK	4A	3		2						4A														
WEST FORK WHITE	051202030601	CLAY CO	INW0361_T1003	BIRCH CREEK, EAST FORK - UNNAMED TRIBUTARY	3	3		3																				
WEST FORK WHITE	051202030601	CLAY CO	INW0361_T1004	BIRCH CREEK, EAST FORK - UNNAMED TRIBUTARY	4A	3		2						4A														
WEST FORK WHITE	051202030602	CLAY CO	INW0362_01	BIRCH CREEK	4A	3		2						4A														
WEST FORK WHITE	051202030602	CLAY CO	INW0362_T1001	PRAIRIE CREEK	4A	3		2						4A														
WEST FORK WHITE	051202030602	CLAY CO	INW0362_T1002	CROOKED CREEK	4A	3		2						4A														
WEST FORK WHITE	051202030602	CLAY CO	INW0362_T1003	BRUSH CREEK	4A	3		2						4A														
WEST FORK WHITE	05120203060020	HENDRICKS CO	INW0362_T1011	MILL CREEK	3	3		2																				
WEST FORK WHITE	05120203060050	PUTNAM CO	INW0365_T1012	MILL CREEK	3	3		2																				
WEST FORK WHITE	051202030511	PUTNAM CO	INW036G_00	DOE CREEK-FERGUSON BRANCH	3	3		2																				
WEST FORK WHITE	05120203070010	CLAY CO	INW0371_01	CROYS CREEK	5A	3		2						5A														
WEST FORK WHITE	05120203070010	CLAY CO	INW0371_T1001	VAN BUREN CREEK	5A	3		2						5A														
WEST FORK WHITE	05120203070020	PUTNAM CO	INW0372_01	CROYS CREEK	5A	3		2						5A		5A												
WEST FORK WHITE	05120203070020	CLAY CO	INW0372_T1001	BILLY CREEK	5A	3		2						5A														
WEST FORK WHITE	05120203070020	CLAY CO	INW0372_T1002	GUN CREEK	5A	3		2						5A														
WEST FORK WHITE	05120203070020	CLAY CO	INW0372_T1003	WESLEY DRAIN - UNNAMED TRIBUTARY	5A	3		2						5A														
WEST FORK WHITE	05120203070020	OWEN CO	INW0372_T1004	CHURCH CREEK - UNNAMED TRIBUTARY	5A	3		2						5A														
WEST FORK WHITE	05120203070020	PUTNAM CO	INW0372_T1005	CROYS CREEK - UNNAMED TRIBUTARY	3	3		3																				
WEST FORK WHITE	05120203070050	OWEN CO	INW0373_01	JORDAN CREEK	5A	3		3						5A														
WEST FORK WHITE	05120203070070	CLAY CO	INW0373_02	JORDAN CREEK-LOWER	5A	3		2						5A														
WEST FORK WHITE	05120203070060	OWEN CO	INW0373_T1001	JORDAN CREEK, NORTH FORK	5A	3		2						5A														
WEST FORK WHITE	051202030703	OWEN CO	INW0373_T1002	COON CREEK	3	3		3																				
WEST FORK WHITE	05120203070060	OWEN CO	INW0373_T1003	JORDAN CREEK - UNNAMED TRIBUTARY	5A	3		2						5A														
WEST FORK WHITE	05120203070030	CLAY CO	INW0374_01	EEL RIVER	5A	3		2						5A														
WEST FORK WHITE	051202030704	PUTNAM CO	INW0374_01A	EEL RIVER	3	3		3																				
WEST FORK WHITE	05120203070040	CLAY CO	INW0374_02	EEL RIVER	3	3		2																				
WEST FORK WHITE	05120203070040	PUTNAM CO	INW0374_T1001	SLATE RUN	3	3		2																				
WEST FORK WHITE	05120203070040	CLAY CO	INW0374_T1004	MCINTYRE CREEK	3	3		2																				
WEST FORK WHITE	051202030705	CLAY CO	INW0375_01	SIXMILE CREEK	3	3		2																				
WEST FORK WHITE	051202030705	OWEN CO	INW0375_T1001	SIXMILE CREEK - UNNAMED TRIBUTARY	3	3		3																				
WEST FORK WHITE	051202030705	OWEN CO	INW0375_T1002	SIXMILE CREEK - UNNAMED TRIBUTARY	3	3		3																				
WEST FORK WHITE	051202030705	OWEN CO	INW0375_T1003	SULLPHUR CREEK	3	3		2																				
WEST FORK WHITE	051202030706	CLAY CO	INW0376_01	EEL RIVER	3	2		2																				
WEST FORK WHITE	051202030706	CLAY CO	INW0376_02	EEL RIVER	3	2		3																				
WEST FORK WHITE	051202030706	CLAY CO	INW0376_T1001	HOG CREEK	5A	2		2						5A		5A												

BASIN	HYDROLOGIC UNIT CODE	COUNTY	AUID	WATER_NAME	RECREATIONAL USE	FISHABLE USE	PUBLIC WATER SUPPLY	AQUATIC LIFE USE	ALGAE	AMMONIA	CHLORIDE	DIOXIN (WATER)	DISSOLVED OXYGEN	E. COLI	FREE CYANIDE	IMPAIRED BIOTIC COMMUNITIES	NUTRIENTS	OIL AND GREASE	PCBS (FISH TISSUE)	PCBS (WATER)	PESTICIDES	PH	PHOSPHORUS	SILTATION	SULFATE	TASTE AND ODOR	TOTAL MERCURY (FISH TISSUE)	TOTAL MERCURY (WATER)
WEST FORK WHITE	051202030706	CLAY CO	INW0376_T1002	TURKEY CREEK	3	2		3																				
WEST FORK WHITE	051202030801	VIGO CO	INW0381_01	SPLUNGE CREEK	2	3		2																				
WEST FORK WHITE	051202030801	VIGO CO	INW0381_T1001	SPLUNGE CREEK - UNNAMED TRIBUTARY	2	3		2																				
WEST FORK WHITE	051202030801	VIGO CO	INW0381_T1002	OWL CREEK	2	3		2																				
WEST FORK WHITE	051202030801	VIGO CO	INW0381_T1002A	OWL CREEK - UNNAMED TRIBUTARY	3	3		3																				
WEST FORK WHITE	051202030801	VIGO CO	INW0381_T1003	SPLUNGE CREEK - UNNAMED TRIBUTARY	3	3		3																				
WEST FORK WHITE	051202030802	CLAY CO	INW0382_01	SPLUNGE CREEK	4A	2		2						4A														
WEST FORK WHITE	051202030802	CLAY CO	INW0382_T1001	BIG SLOUGH	4A	2		2						4A														
WEST FORK WHITE	051202030802	CLAY CO	INW0382_T1002	LITTLE SLOUGH CREEK	3	3		3																				
WEST FORK WHITE	051202030802	CLAY CO	INW0382_T1003	CLEAR BRANCH	4A	2		2						4A														
WEST FORK WHITE	051202030802	CLAY CO	INW0382_T1004	SPLUNGE CREEK - UNNAMED TRIBUTARY	4A	2		2						4A														
WEST FORK WHITE	051202030802	CLAY CO	INW0382_T1005	SPLUNGE CREEK - UNNAMED TRIBUTARY	4A	2		2						4A														
WEST FORK WHITE	051202030803	CLAY CO	INW0383_01	EEL RIVER	4A	2		2						4A														
WEST FORK WHITE	051202030802	CLAY CO	INW0383_01A	EEL RIVER - UNNAMED TRIBUTARY	3	3		3																				
WEST FORK WHITE	051202030802	CLAY CO	INW0383_01B	EEL RIVER - UNNAMED TRIBUTARY	3	3		3																				
WEST FORK WHITE	051202030802	CLAY CO	INW0383_T1001	EEL RIVER - UNNAMED TRIBUTARY	3	3		3																				
WEST FORK WHITE	051202030803	CLAY CO	INW0383_T1002	WATKINS CREEK	2	3		2																				
WEST FORK WHITE	051202030803	CLAY CO	INW0383_T1003	EEL RIVER - UNNAMED TRIBUTARY	2	3		2																				
WEST FORK WHITE	051202030804	CLAY CO	INW0383_T1003A	EEL RIVER - UNNAMED TRIBUTARY	3	3		3																				
WEST FORK WHITE	051202030804	CLAY CO	INW0384_01	EEL RIVER - UNNAMED TRIBUTARY	4A	3		5A						4A		5A												
WEST FORK WHITE	051202030804	CLAY CO	INW0384_T1001	EEL RIVER - UNNAMED TRIBUTARY	3	3		3																				
WEST FORK WHITE	051202030804	CLAY CO	INW0384_T1002	EEL RIVER - UNNAMED TRIBUTARY	3	3		3																				
WEST FORK WHITE	051202030804	CLAY CO	INW0384_T1003	EEL RIVER - UNNAMED TRIBUTARY	3	3		3																				
WEST FORK WHITE	051202030804	CLAY CO	INW0384_T1004	EEL RIVER - UNNAMED TRIBUTARY	4A	3		2						4A														
WEST FORK WHITE	051202030805	CLAY CO	INW0385_01	EEL RIVER	4A	2		2						4A		5A												
WEST FORK WHITE	051202030805	CLAY CO	INW0385_T1001	LAFFERTY DITCH	2	3		2																				
WEST FORK WHITE	051202030805	CLAY CO	INW0385_T1001A	LAFFERTY DITCH - UNNAMED TRIBUTARY	3	3		3																				
WEST FORK WHITE	051202030805	CLAY CO	INW0385_T1002	SUSAN BROTHERS CREEK	3	3		3																				
WEST FORK WHITE	051202030805	CLAY CO	INW0385_T1003	WHITE OAK CREEK	3	3		2																				
WEST FORK WHITE	051202030806	OWEN CO	INW0386_01	LICK CREEK	4A	3		2						4A														
WEST FORK WHITE	051202030806	OWEN CO	INW0386_02	LICK CREEK, WEST FORK	2	3		2																				
WEST FORK WHITE	051202030806	OWEN CO	INW0386_T1001	LENNING BRANCH	3	3		3																				
WEST FORK WHITE	051202030806	OWEN CO	INW0386_T1001A	LENNING BRANCH - UNNAMED TRIBUTARY	3	3		3																				
WEST FORK WHITE	051202030807	OWEN CO	INW0387_01	LICK CREEK	4A	3		2						4A														
WEST FORK WHITE	051202030807	OWEN CO	INW0387_T1001	HAUSER CREEK	2	3		2																				
WEST FORK WHITE	051202030808	GREENE CO	INW0388_01	LAGOON CREEK	4A	3		2						4A														

BASIN	HYDROLOGIC UNIT CODE	COUNTY	AUID	WATER_NAME	RECREATIONAL USE	FISHABLE USE	PUBLIC WATER SUPPLY	AQUATIC LIFE USE	ALGAE	AMMONIA	CHLORIDE	DIOXIN (WATER)	DISSOLVED OXYGEN	E. COLI	FREE CYANIDE	IMPAIRED BIOTIC COMMUNITIES	NUTRIENTS	OIL AND GREASE	PCBS (FISH TISSUE)	PCBS (WATER)	PESTICIDES	PH	PHOSPHORUS	SILTATION	SULFATE	TASTE AND ODOR	TOTAL MERCURY (FISH TISSUE)	TOTAL MERCURY (WATER)
WEST FORK WHITE	051202030808	GREENE CO	INW0388_T1001	HOWESVILLE DITCH	4A	3		2						4A														
WEST FORK WHITE	051202030808	CLAY CO	INW0388_T1002	HOWESVILLE DITCH - UNNAMED TRIBUTARY	3	3		3																				
WEST FORK WHITE	051202030808	CLAY CO	INW0388_T1003	HOWESVILLE DITCH - UNNAMED TRIBUTARY	3	3		3																				
WEST FORK WHITE	051202030808	GREENE CO	INW0388_T1004	HOWESVILLE DITCH - UNNAMED TRIBUTARY	3	3		3																				
WEST FORK WHITE	051202030808	GREENE CO	INW0388_T1005	HOWESVILLE DITCH - UNNAMED TRIBUTARY	4A	3		2						4A														
WEST FORK WHITE	051202030808	GREENE CO	INW0388_T1006	LAGOON CREEK - UNNAMED TRIBUTARY	3	3		3																				
WEST FORK WHITE	051202030809	CLAY CO	INW0389_01	EEL RIVER	4A	2		2						4A														
WEST FORK WHITE	051202030809	CLAY CO	INW0389_02	WABASH AND ERIE CANAL	4A	3		2						4A														
WEST FORK WHITE	051202030809	CLAY CO	INW0389_T1001	WABASH AND ERIE CANAL - UNNAMED TRIBUTARY	3	3		3																				
WEST FORK WHITE	051202030809	CLAY CO	INW0389_T1002	WABASH AND ERIE CANAL - UNNAMED TRIBUTARY	2	3		2																				
WEST FORK WHITE	051202030809	CLAY CO	INW0389_T1003	WABASH AND ERIE CANAL - UNNAMED TRIBUTARY	3	3		3																				
WEST FORK WHITE	051202030809	CLAY CO	INW0389_T1003A	WABASH AND ERIE CANAL - UNNAMED TRIBUTARY	3	3		3																				
WEST FORK WHITE	051202030809	CLAY CO	INW0389_T1004	EEL RIVER - UNNAMED TRIBUTARY	2	3		2																				
WEST FORK WHITE	051202030809	CLAY CO	INW0389_T1005	POND CREEK	2	3		2																				
WEST FORK WHITE	051202030809	OWEN CO	INW0389_T1005A	POND CREEK	3	3		3																				
WEST FORK WHITE	051202030809	CLAY CO	INW0389_T1006	TURKEY CREEK	2	3		2																				
WEST FORK WHITE	051202030809	OWEN CO	INW0389_T1007	EEL RIVER - UNNAMED TRIBUTARY	3	3		3																				
WEST FORK WHITE	051202030810	GREENE CO	INW038A_01	EEL RIVER	4A	2		2						4A														
WEST FORK WHITE	051202030810	GREENE CO	INW038A_02	LICK CREEK	4A	3		2						4A														
WEST FORK WHITE	051202030810	OWEN CO	INW038A_T1001	EEL RIVER - UNNAMED TRIBUTARY	3	3		3																				
WEST FORK WHITE	051202030810	GREENE CO	INW038A_T1002	EEL RIVER - UNNAMED TRIBUTARY	4A	3		2						4A														
WEST FORK WHITE	051202030810	GREENE CO	INW038A_T1003	BEECH CREEK	4A	3		2						4A														
WEST FORK WHITE	051202030810	GREENE CO	INW038A_T1004	BRUSH CREEK	4A	3		2						4A														
WEST FORK WHITE	051202030810	OWEN CO	INW038A_T1005	LICK CREEK - UNNAMED TRIBUTARY	3	3		3																				
WEST FORK WHITE	051202030811	GREENE CO	INW038B_01	EEL RIVER	4A	2		5A						4A			5A											
WEST FORK WHITE	051202030811	GREENE CO	INW038B_T1001	EEL RIVER - UNNAMED TRIBUTARY	3	3		3																				
WEST FORK WHITE	051202030811	GREENE CO	INW038B_T1002	LEMON CREEK	2	3		2																				
WEST FORK WHITE	051202030811	GREENE CO	INW038B_T1003	BUNNELL BRANCH	2	3		2																				
WEST FORK WHITE	051202030811	GREENE CO	INW038B_T1004	CORBIN CREEK	2	3		2																				
WEST FORK WHITE	05120203090040	CLAY CO	INW0394_T1016	EEL RIVER	3	2		3																				
WEST FORK WHITE	05120203060170	PUTNAM CO	INW03P1013_00	CAGLES MILL LAKE	3	2		3																				
WEST FORK WHITE	05120203020070	PUTNAM CO	INW03P1028_00	ALBION POND	3	3		3																				
WEST FORK WHITE	05120203060090	MORGAN CO	INW03P1029_00	AMY LAKE	3	3		3																				
WEST FORK WHITE	05120203020030	PUTNAM CO	INW03P1030_00	BAIRE LAKE	3	3		3																				
WEST FORK WHITE	05120203070060	OWEN CO	INW03P1031_00	BARNES LAKE	3	3		3																				
WEST FORK WHITE	05120203080030	CLAY CO	INW03P1032_00	DIETZ LAKE	3	3		3																				

BASIN	HYDROLOGIC UNIT CODE	COUNTY	AUID	WATER_NAME	RECREATIONAL USE	FISHABLE USE	PUBLIC WATER SUPPLY	AQUATIC LIFE USE	ALGAE	AMMONIA	CHLORIDE	DIOXIN (WATER)	DISSOLVED OXYGEN	E. COLI	FREE CYANIDE	IMPAIRED BIOTIC COMMUNITIES	NUTRIENTS	OIL AND GREASE	PCBS (FISH TISSUE)	PCBS (WATER)	PESTICIDES	PH	PHOSPHORUS	SILTATION	SULFATE	TASTE AND ODOR	TOTAL MERCURY (FISH TISSUE)	TOTAL MERCURY (WATER)
WEST FORK WHITE	05120203050050	PUTNAM CO	INW03P1033_00	DOGWOOD SPRING LAKE	3	3		3																				
WEST FORK WHITE	05120203090130	GREENE CO	INW03P1034_00	DYER LAKE	3	3		3																				
WEST FORK WHITE	05120203050020	PUTNAM CO	INW03P1035_00	EDGEWOOD LAKE	3	3		3																				
WEST FORK WHITE	05120203020040	HENDRICKS CO	INW03P1036_00	ELMER MARTENS LAKE	3	3		3																				
WEST FORK WHITE	05120203090010	VIGO CO	INW03P1037_00	FRENCH LAKE	3	3		3																				
WEST FORK WHITE	05120203030010	PUTNAM CO	INW03P1038_00	GLENN FLINT LAKE	3	3		3																				
WEST FORK WHITE	05120203050050	PUTNAM CO	INW03P1039_00	GREYHOUND LAKE	3	3		3																				
WEST FORK WHITE	05120203020040	PUTNAM CO	INW03P1040_00	HERITAGE LAKE	3	3		3																				
WEST FORK WHITE	05120203060090	MORGAN CO	INW03P1041_00	J LAKE	3	3		3																				
WEST FORK WHITE	05120203060110	MORGAN CO	INW03P1042_00	MAXINE, LAKE	3	3		3																				
WEST FORK WHITE	05120203060110	MORGAN CO	INW03P1043_00	PRIMROSE, LAKE	3	3		3																				
WEST FORK WHITE	05120203090080	CLAY CO	INW03P1044_00	MUIR LAKE	3	3		3																				
WEST FORK WHITE	05120203020070	PUTNAM CO	INW03P1045_00	OAKALLA LAKE	3	3		3																				
WEST FORK WHITE	05120203050060	PUTNAM CO	INW03P1046_00	QUARRY POND	3	3		3																				
WEST FORK WHITE	05120203070020	CLAY CO	INW03P1047_00	RISSLERS LAKE	3	3		3																				
WEST FORK WHITE	05120203090120	OWEN CO	INW03P1048_00	SALTER LAKE	3	3		3																				
WEST FORK WHITE	05120203060050	OWEN CO	INW03P1049_00	SUNSET LAKE	3	3		3																				
WEST FORK WHITE	05120203090080	OWEN CO	INW03P1050_00	TAPAWINGO LAKE	3	3		3																				
WEST FORK WHITE	05120203040010	PUTNAM CO	INW03P1051_00	THOMAS LAKE	3	3		3																				
WEST FORK WHITE	05120203030010	PUTNAM CO	INW03P1052_00	VAN BIBBER LAKE	3	3		3																				
WEST FORK WHITE	05120203060090	MORGAN CO	INW03P1053_00	WHISPERING WIND LAKE	3	3		3																				
WEST FORK WHITE	05120203060160	PUTNAM CO	INW03P1054_00	PARADISE LAKE	3	3		3																				
WEST FORK WHITE	05120203080050	CLAY CO	INW03P1055_00	LAKE OF THE WOODS	3	3		3																				
WEST FORK WHITE	05120203070010	PARKE CO	INW03P1056_00	ALMA LAKE	3	3		3																				
WEST FORK WHITE	05120203030030	PUTNAM CO	INW03P1057_00	LITTLE WALNUT CREEK RESERVOIR NO. 5	3	3		3																				
WEST FORK WHITE	05120203030040	PUTNAM CO	INW03P1058_00	LITTLE WALNUT CREEK RESERVOIR NO. 3	3	3		3																				
WEST FORK WHITE	05120203050060	PUTNAM CO	INW03P1059_00	LONE STAR CEMENT PLANT LAKE	3	3		3																				
WEST FORK WHITE	05120203050030	PUTNAM CO	INW03P1060_00	GREENCASTLE JAYCEE PARK LAKE	3	3		3																				
WEST FORK WHITE	05120203060090	MORGAN CO	INW03P1061_00	ARTHUR FARMER LAKE	3	3		3																				
WEST FORK WHITE	05120203080020	OWEN CO	INW03P1062_00	MILLS (ILA MILLS) LAKE	3	3		3																				
WEST FORK WHITE	05120203090010	VIGO CO	INW03P1063_00	HICKORY GROVE POND	3	3		3																				
EAST FORK WHITE	05120204010030	HENRY CO	INW0411_01	BLUE RIVER	4A	3		2						4A														
EAST FORK WHITE	051202040101	HENRY CO	INW0411_01A	BLUE RIVER - UNNAMED TRIBUTARY	3	3		3																				
EAST FORK WHITE	051202040101	HENRY CO	INW0411_T1002	BLUE RIVER - UNNAMED TRIBUTARY	3	3		3																				
EAST FORK WHITE	051202040101	HENRY CO	INW0411_T1003	BLUE RIVER - UNNAMED TRIBUTARY	3	3		3																				
EAST FORK WHITE	05120204010030	HENRY CO	INW0411_T1004	COLONY CREEK	4A	3		2						4A														

BASIN	HYDROLOGIC UNIT CODE	COUNTY	AUID	WATER_NAME	RECREATIONAL USE	FISHABLE USE	PUBLIC WATER SUPPLY	AQUATIC LIFE USE	ALGAE	AMMONIA	CHLORIDE	DIOXIN (WATER)	DISSOLVED OXYGEN	E. COLI	FREE CYANIDE	IMPAIRED BIOTIC COMMUNITIES	NUTRIENTS	OIL AND GREASE	PCBS (FISH TISSUE)	PCBS (WATER)	PESTICIDES	PH	PHOSPHORUS	SILTATION	SULFATE	TASTE AND ODOR	TOTAL MERCURY (FISH TISSUE)	TOTAL MERCURY (WATER)
EAST FORK WHITE	05120204010020	HENRY CO	INW0412_01	BIG BLUE RIVER	4A	2		5A						4A		5A												
EAST FORK WHITE	05120204010010	HENRY CO	INW0412_T1003	BIG BLUE RIVER	4A	2		2						4A														
EAST FORK WHITE	051202040102	HENRY CO	INW0412_T1004	SUMMIT LAKE RESERVOIR - INLET	3	3		3																				
EAST FORK WHITE	051202040102	HENRY CO	INW0412_T1005	SHEETZ DITCH	3	3		3																				
EAST FORK WHITE	051202040102	HENRY CO	INW0412_T1006	MOON BROOK	3	3		3																				
EAST FORK WHITE	05120204010020	HENRY CO	INW0412_T1007	LICK BRANCH	5A	2		2						5A														
EAST FORK WHITE	05120204010040	HENRY CO	INW0413_01	BIG BLUE RIVER	4A	3		5A						4A		5A												
EAST FORK WHITE	05120204010040	HENRY CO	INW0413_01	BIG BLUE RIVER	4A	5B		3						4A					5B									
EAST FORK WHITE	051202040103	HENRY CO	INW0413_T1001	MOUND RUN	3	3		3																				
EAST FORK WHITE	051202040103	HENRY CO	INW0413_T1002	BAKER BRANCH	3	3		3																				
EAST FORK WHITE	051202040103	HENRY CO	INW0413_T1003	GRAY RUN	3	3		3																				
EAST FORK WHITE	05120204010040	HENRY CO	INW0413_T1004	PINK CREEK	2	3		2																				
EAST FORK WHITE	05120204010070	HENRY CO	INW0414_01	DUCK CREEK	4A	3		2						4A														
EAST FORK WHITE	05120204010060	HENRY CO	INW0414_T1004	JAKES BRANCH	2	3		2																				
EAST FORK WHITE	05120204010070	HENRY CO	INW0414_T1005	DRY FORK	4A	3		2						4A														
EAST FORK WHITE	05120204010070	HENRY CO	INW0414_T1006	GOSLIN CREEK	4A	3		2						4A														
EAST FORK WHITE	05120204010090	RUSH CO	INW0415_01	BUCK CREEK	3	3		2																				
EAST FORK WHITE	05120204010090	RUSH CO	INW0415_02	BUCK CREEK	4A	3		2						4A														
EAST FORK WHITE	051202040105	HENRY CO	INW0415_T1001	BUCK CREEK - UNNAMED TRIBUTARY	3	3		3																				
EAST FORK WHITE	05120204010050	HENRY CO	INW0416_01	BIG BLUE RIVER	4A	5B		3						4A					5B									
EAST FORK WHITE	05120204010050	HENRY CO	INW0416_01	BIG BLUE RIVER	4A	3		5A						4A		5A	5A											
EAST FORK WHITE	05120204010080	HENRY CO	INW0416_02	BIG BLUE RIVER	4A	5B		2						4A					5B									
EAST FORK WHITE	05120204010050	HENRY CO	INW0416_T1001	WESTWOOD RUN	2	3		2																				
EAST FORK WHITE	051202040106	HENRY CO	INW0416_T1002	SAINT CREEK	3	3		3																				
EAST FORK WHITE	05120204010050	HENRY CO	INW0416_T1003	BIG BLUE RIVER - UNNAMED TRIBUTARY	2	3		2																				
EAST FORK WHITE	05120204010080	HENRY CO	INW0416_T1004	BIG BLUE RIVER - UNNAMED TRIBUTARY	2	3		2																				
EAST FORK WHITE	05120204010080	HENRY CO	INW0416_T1005	BIG BLUE RIVER - UNNAMED TRIBUTARY	2	3		2																				
GREAT LAKES	051202040106	HENRY CO	INW0416_T1006	BIG BLUE RIVER - UNNAMED TRIBUTARY	3	3		3																				
GREAT LAKES	051202040106	HENRY CO	INW0416_T1007	BIG BLUE RIVER - UNNAMED TRIBUTARY	3	3		3																				
EAST FORK WHITE	05120204010110	HENRY CO	INW0417_01	MONTGOMERY CREEK	4A	3		2						4A														
EAST FORK WHITE	05120204010110	HENRY CO	INW0417_T1001	CENTRAL CREEK	2	3		2																				
EAST FORK WHITE	05120204010110	HENRY CO	INW0418_01	BIG BLUE RIVER	4A	5B		2						4A					5B								5B	
EAST FORK WHITE	05120204010120	RUSH CO	INW0418_02	BIG BLUE RIVER	4A	5B		2						4A					5B								5B	
EAST FORK WHITE	051202040108	RUSH CO	INW0418_02A	BIG BLUE RIVER - UNNAMED TRIBUTARY	3	3		3																				
EAST FORK WHITE	05120204010120	RUSH CO	INW0418_T1001	THREEMILE CREEK	2	3		2																				
EAST FORK WHITE	05120204010130	RUSH CO	INW0418_T1002	GOOSE CREEK	2	3		2																				

BASIN	HYDROLOGIC UNIT CODE	COUNTY	AUID	WATER_NAME	RECREATIONAL USE	FISHABLE USE	PUBLIC WATER SUPPLY	AQUATIC LIFE USE	ALGAE	AMMONIA	CHLORIDE	DIOXIN (WATER)	DISSOLVED OXYGEN	E. COLI	FREE CYANIDE	IMPAIRED BIOTIC COMMUNITIES	NUTRIENTS	OIL AND GREASE	PCBS (FISH TISSUE)	PCBS (WATER)	PESTICIDES	PH	PHOSPHORUS	SILTATION	SULFATE	TASTE AND ODOR	TOTAL MERCURY (FISH TISSUE)	TOTAL MERCURY (WATER)
EAST FORK WHITE	051202040108	RUSH CO	INW0418_T1003	CARTHAGE CREEK	3	3		3																				
EAST FORK WHITE	051202040108	RUSH CO	INW0418_T1003A	CARTHAGE CREEK - UNNAMED TRIBUTARY	3	3		3																				
EAST FORK WHITE	05120204010140	HANCOCK CO	INW041E_00	CARTHAGE TRIBUTARYS	2	3		2																				
EAST FORK WHITE	051202040201	RUSH CO	INW0421_01	LITTLE BLUE RIVER	5A	3		3						5A														
EAST FORK WHITE	051202040202	RUSH CO	INW0422_01	BEAVER MEADOW CREEK	5A	3		3						5A														
EAST FORK WHITE	051202040202	RUSH CO	INW0422_T1001	LINN CREEK	5A	3		3						5A														
EAST FORK WHITE	051202040203	RUSH CO	INW0423_01	LITTLE BLUE RIVER	5A	3		2						5A														
EAST FORK WHITE	051202040203	RUSH CO	INW0423_T1001A	GILSON CREEK - UNNAMED TRIBUTARY	5A	3		3						5A														
EAST FORK WHITE	051202040203	RUSH CO	INW0423_T1002	GILSON CREEK	3	3		3																				
EAST FORK WHITE	051202040204	SHELBY CO	INW0424_01	LITTLE BLUE RIVER	3	3		2																				
EAST FORK WHITE	051202040204	SHELBY CO	INW0424_T1001	COTTON RUN	3	3		3																				
EAST FORK WHITE	051202040204	SHELBY CO	INW0424_T1002	MANILLA BRANCH	2	3		2																				
EAST FORK WHITE	051202040205	SHELBY CO	INW0425_01	LITTLE BLUE RIVER	5A	3		2						5A														
EAST FORK WHITE	051202040205	SHELBY CO	INW0425_01A	LITTLE BLUE RIVER - UNNAMED TRIBUTARY	3	3		3																				
EAST FORK WHITE	051202040205	SHELBY CO	INW0425_T1001	LITTLE BLUE RIVER - UNNAMED TRIBUTARY	5A	3		2						5A														
EAST FORK WHITE	051202040205	SHELBY CO	INW0425_T1002	LITTLE BLUE RIVER - UNNAMED TRIBUTARY	5A	3		3						5A														
EAST FORK WHITE	051202040301	HANCOCK CO	INW0431_01	BRANDYWINE CREEK	2	3		2																				
EAST FORK WHITE	051202040301	HANCOCK CO	INW0431_T1001	WILLOW BRANCH	2	3		2																				
EAST FORK WHITE	051202040302	HANCOCK CO	INW0432_01	BRANDYWINE CREEK	2	3		2																				
EAST FORK WHITE	051202040302	HANCOCK CO	INW0432_02	BRANDYWINE CREEK	2	3		2																				
EAST FORK WHITE	051202040302	HANCOCK CO	INW0432_T1001	POTTS DITCH TRIBUTARYS	2	3		2																				
EAST FORK WHITE	051202040302	HANCOCK CO	INW0432_T1002	POTTS DITCH	2	3		2																				
EAST FORK WHITE	051202040302	HANCOCK CO	INW0432_T1003	LITTLE BRANDYWINE CREEK	3	3		3																				
EAST FORK WHITE	051202040303	SHELBY CO	INW0433_01	BRANDYWINE CREEK	2	3		2																				
EAST FORK WHITE	051202040303	SHELBY CO	INW0433_01A	BRANDYWINE CREEK	3	3		3																				
EAST FORK WHITE	051202040303	SHELBY CO	INW0433_T1002	WILLIAMSON DITCH	3	3		2																				
EAST FORK WHITE	051202040303	SHELBY CO	INW0433_T1003	HILLS BRANCH	2	3		2																				
EAST FORK WHITE	051202040304	SHELBY CO	INW0434_01	BRANDYWINE CREEK	5A	3		2						5A														
EAST FORK WHITE	051202040304	SHELBY CO	INW0434_T1001	SWAMP CREEK	2	3		2																				
EAST FORK WHITE	051202040304	SHELBY CO	INW0434_T1002	GOODRICH DITCH	3	3		3																				
EAST FORK WHITE	051202040304	SHELBY CO	INW0434_T1003	CLARK DITCH	2	3		2																				
EAST FORK WHITE	051202040304	SHELBY CO	INW0434_T1004	BRANDYWINE CREEK - UNNAMED TRIBUTARY	3	3		3																				
EAST FORK WHITE	051202040401	HENRY CO	INW0441_T1001	HENDRICKS BROOK	3	3		2																				
EAST FORK WHITE	051202040401	HENRY CO	INW0441_T1002	GRAIN CREEK	3	3		2																				
EAST FORK WHITE	05120204040020	HANCOCK CO	INW0442_00	RICHY DITCH TRIBUTARYS	2	3		2																				
EAST FORK WHITE	051202040402	HANCOCK CO	INW0442_01	SUGAR CREEK	2	3		3																				

BASIN	HYDROLOGIC UNIT CODE	COUNTY	AUID	WATER_NAME	RECREATIONAL USE	FISHABLE USE	PUBLIC WATER SUPPLY	AQUATIC LIFE USE	ALGAE	AMMONIA	CHLORIDE	DIOXIN (WATER)	DISSOLVED OXYGEN	E. COLI	FREE CYANIDE	IMPAIRED BIOTIC COMMUNITIES	NUTRIENTS	OIL AND GREASE	PCBS (FISH TISSUE)	PCBS (WATER)	PESTICIDES	PH	PHOSPHORUS	SILTATION	SULFATE	TASTE AND ODOR	TOTAL MERCURY (FISH TISSUE)	TOTAL MERCURY (WATER)
EAST FORK WHITE	051202040402	MADISON CO	INW0442_T1001	HAM DITCH	3	3		3																				
EAST FORK WHITE	051202040402	HANCOCK CO	INW0442_T1002	MARSH AND TREES DITCH	2	3		2																				
EAST FORK WHITE	05120204060030	HANCOCK CO	INW0443_01	SUGAR CREEK	4A	3		2						4A														
EAST FORK WHITE	051202040403	HANCOCK CO	INW0443_T1001	RICHEY DITCH	3	3		2																				
EAST FORK WHITE	051202040403	HANCOCK CO	INW0443_T1002	SHORE DITCH	3	3		3																				
EAST FORK WHITE	05120204040040	HANCOCK CO	INW0444_00	LITTLE BRANDYWINE CREEK	2	3		2																				
EAST FORK WHITE	051202040404	SHELBY CO	INW0444_01	LITTLE SUGAR CREEK	3	3		2																				
EAST FORK WHITE	051202040404	HANCOCK CO	INW0444_T1001	WILSON DITCH	3	3		3																				
EAST FORK WHITE	051202040404	HANCOCK CO	INW0444_T1002	THOMPSON DITCH	3	3		2																				
EAST FORK WHITE	051202040405	HANCOCK CO	INW0445_01	SUGAR CREEK	4A	3		2						4A														
EAST FORK WHITE	051202040405	SHELBY CO	INW0445_02	SUGAR CREEK	4A	3		3						4A														
EAST FORK WHITE	051202040405	SHELBY CO	INW0445_03	SUGAR CREEK	3	2		2																				
EAST FORK WHITE	051202040405	HANCOCK CO	INW0445_T1001	LEARY WEBER DITCH	3	3		2																				
EAST FORK WHITE	05120204060040	HANCOCK CO	INW0445_T1002	PARKER DITCH	3	3		2																				
EAST FORK WHITE	05120204060040	HANCOCK CO	INW0445_T1003	KIRKHOFF DITCH	4A	3		2						4A														
EAST FORK WHITE	05120204040080	SHELBY CO	INW0448_00	BRANDYWINE CREEK	5A	3		2						5A														
EAST FORK WHITE	051202040501	MARION CO	INW0451_01	GRASSY CREEK	2	3		2																				
EAST FORK WHITE	051202040501	MARION CO	INW0451_02	GRASSY CREEK	2	3		2																				
EAST FORK WHITE	051202040501	MARION CO	INW0451_T1001	MORRIS DITCH	3	3		3																				
EAST FORK WHITE	051202040501	MARION CO	INW0451_T1002	OPOSSUM RUN	2	3		2																				
EAST FORK WHITE	051202040501	MARION CO	INW0451_T1003	ZION CREEK	2	3		2																				
EAST FORK WHITE	051202040502	HANCOCK CO	INW0452_01	BUCK CREEK	2	3		2																				
EAST FORK WHITE	051202040502	HANCOCK CO	INW0452_02	BUCK CREEK	2	3		2																				
EAST FORK WHITE	051202040503	HANCOCK CO	INW0453_01	LITTLE SUGAR CREEK, WEST	2	3		2																				
EAST FORK WHITE	051202040503	HANCOCK CO	INW0453_T1001	WEST LITTLE SUGAR CREEK-BUCK CREEK	2	3		2																				
EAST FORK WHITE	051202040504	SHELBY CO	INW0454_01	BUCK CREEK	5A	3		2						5A														
EAST FORK WHITE	051202040504	SHELBY CO	INW0454_02	BUCK CREEK	3	3		3																				
EAST FORK WHITE	051202040504	MARION CO	INW0454_T1001	BREIER CREEK	2	3		2																				
EAST FORK WHITE	051202040504	MARION CO	INW0454_T1002	DOE CREEK	2	3		2																				
EAST FORK WHITE	051202040504	SHELBY CO	INW0454_T1003	BIG RUN	5A	3		2						5A														
EAST FORK WHITE	051202040504	SHELBY CO	INW0454_T1004	WILDCAT BROOK	3	3		2																				
EAST FORK WHITE	051202040504	MARION CO	INW0454_T1005	WILDCAT RUN	3	3		2																				
EAST FORK WHITE	05120204050050	JOHNSON CO	INW0455_T1044	DRIFTWOOD RIVER	2	3		2																				
EAST FORK WHITE	051202040601	JOHNSON CO	INW0461_01	YOUNGS CREEK	5A	3		2						5A														
EAST FORK WHITE	051202040601	JOHNSON CO	INW0461_T1004	GRASSY CREEK	3	3		2																				
EAST FORK WHITE	051202040601	JOHNSON CO	INW0461_T1005	GRASSY FORK, EAST	3	3		2																				

BASIN	HYDROLOGIC UNIT CODE	COUNTY	AUID	WATER_NAME	RECREATIONAL USE	FISHABLE USE	PUBLIC WATER SUPPLY	AQUATIC LIFE USE	ALGAE	AMMONIA	CHLORIDE	DIOXIN (WATER)	DISSOLVED OXYGEN	E. COLI	FREE CYANIDE	IMPAIRED BIOTIC COMMUNITIES	NUTRIENTS	OIL AND GREASE	PCBS (FISH TISSUE)	PCBS (WATER)	PESTICIDES	PH	PHOSPHORUS	SILTATION	SULFATE	TASTE AND ODOR	TOTAL MERCURY (FISH TISSUE)	TOTAL MERCURY (WATER)
EAST FORK WHITE	051202040601	JOHNSON CO	INW0461_T1006	MOORES CREEK	5A	3		2						5A														
EAST FORK WHITE	051202040602	JOHNSON CO	INW0462_01	HURRICANE CREEK	5A	3		2						5A														
EAST FORK WHITE	051202040603	JOHNSON CO	INW0463_01	YOUNGS CREEK	5A	3		2						5A														
EAST FORK WHITE	051202040603	JOHNSON CO	INW0463_T1001	BREWER DITCH	3	3		3																				
EAST FORK WHITE	051202040603	JOHNSON CO	INW0463_T1002	CANARY DITCH	5A	3		2						5A														
EAST FORK WHITE	051202040603	JOHNSON CO	INW0463_T1003	RAY CREEK	5A	3		2						5A														
EAST FORK WHITE	051202040604	JOHNSON CO	INW0464_01	YOUNGS CREEK	5A	3		2						5A														
EAST FORK WHITE	051202040604	JOHNSON CO	INW0464_02	YOUNGS CREEK	5A	3		2						5A														
EAST FORK WHITE	051202040604	JOHNSON CO	INW0464_T1004	YOUNGS CREEK - UNNAMED TRIBUTARY	3	3		3																				
EAST FORK WHITE	051202040604	JOHNSON CO	INW0464_T1005	BUCKHART CREEK	3	3		3																				
EAST FORK WHITE	051202040604	JOHNSON CO	INW0464_T1006	BUCKHART CREEK - UNNAMED TRIBUTARY	3	3		3																				
EAST FORK WHITE	051202040604	JOHNSON CO	INW0464_T1007	BUCKHART CREEK - UNNAMED TRIBUTARY	3	3		3																				
EAST FORK WHITE	051202040604	JOHNSON CO	INW0464_T1008	AMITY DITCH	5A	3		2						5A														
EAST FORK WHITE	05120204080030	SHELBY CO	INW0471_01	SNAIL CREEK	3	3		2								5A												
EAST FORK WHITE	051202040701	JOHNSON CO	INW0471_01A	MACDOUGALL DITCH	3	3		3																				
EAST FORK WHITE	051202040701	JOHNSON CO	INW0471_T1001	SNODGRASS DITCH	3	3		3																				
EAST FORK WHITE	05120204080030	SHELBY CO	INW0471_T1002	SEXTON DITCH	3	3		2																				
EAST FORK WHITE	05120204080030	SHELBY CO	INW0471_T1003	SNAIL CREEK - UNNAMED TRIBUTARY	3	3		2																				
EAST FORK WHITE	051202040701	SHELBY CO	INW0471_T1004	DRY FORK	3	3		2								5A												
EAST FORK WHITE	051202040702	JOHNSON CO	INW0472_01	LITTLE SUGAR CREEK	4A	3		3						4A														
EAST FORK WHITE	051202040702	JOHNSON CO	INW0472_T1001	LEATHERWOOD CREEK	5A	3		5A					5A	5A		5A												
EAST FORK WHITE	051202040701	JOHNSON CO	INW0472_T1002	LEATHERWOOD CREEK - UNNAMED TRIBUTARY	3	3		3																				
EAST FORK WHITE	051202040702	JOHNSON CO	INW0472_T1003	FLAT BRANCH	2	3		2																				
EAST FORK WHITE	051202040701	JOHNSON CO	INW0472_T1004	CUTSINGER DITCH	3	3		3																				
EAST FORK WHITE	051202040703	JOHNSON CO	INW0473_01	SUGAR CREEK	4A	2		2						4A														
EAST FORK WHITE	051202040703	JOHNSON CO	INW0473_T1001	SUGAR CREEK - UNNAMED TRIBUTARY	3	3		3																				
EAST FORK WHITE	051202040704	JOHNSON CO	INW0474_01	SUGAR CREEK	4A	2		2						4A														
EAST FORK WHITE	051202040704	JOHNSON CO	INW0474_T1001	SUGAR CREEK - UNNAMED TRIBUTARY	3	3		3																				
EAST FORK WHITE	051202040704	SHELBY CO	INW0474_T1002	GIBSON DITCH	2	3		2																				
EAST FORK WHITE	051202040704	SHELBY CO	INW0474_T1003	MCCUE MEDSKER DITCH	2	3		2																				
EAST FORK WHITE	051202040705	JOHNSON CO	INW0475_01	SUGAR CREEK	4A	2		2						4A														
EAST FORK WHITE	05120204070050	SHELBY CO	INW0475_T1001	BIG RUN	3	3		2																				
EAST FORK WHITE	05120204070050	SHELBY CO	INW0475_T1002	HUNTER DITCH	3	3		2																				
EAST FORK WHITE	051202040705	JOHNSON CO	INW0475_T1005	HERRIOTTS CREEK	3	3		3																				
EAST FORK WHITE	05120204020010	HANCOCK CO	INW0481_01	SIXMILE CREEK	2	3		2																				
EAST FORK WHITE	05120204020010	HANCOCK CO	INW0481_T1001	SMITH DITCH	2	3		2																				

BASIN	HYDROLOGIC UNIT CODE	COUNTY	AUID	WATER_NAME	RECREATIONAL USE	FISHABLE USE	PUBLIC WATER SUPPLY	AQUATIC LIFE USE	ALGAE	AMMONIA	CHLORIDE	DIOXIN (WATER)	DISSOLVED OXYGEN	E. COLI	FREE CYANIDE	IMPAIRED BIOTIC COMMUNITIES	NUTRIENTS	OIL AND GREASE	PCBS (FISH TISSUE)	PCBS (WATER)	PESTICIDES	PH	PHOSPHORUS	SILTATION	SULFATE	TASTE AND ODOR	TOTAL MERCURY (FISH TISSUE)	TOTAL MERCURY (WATER)
EAST FORK WHITE	05120204080010	SHELBY CO	INW0481_T1034	SUGAR CREEK-BROAD RIPPLE CAMP	3	2		2																				
EAST FORK WHITE	05120204020030	HANCOCK CO	INW0482_01	SIXMILE CREEK	5A	3		2						5A														
EAST FORK WHITE	051202040802	JOHNSON CO	INW0482_01A	RIDGE RUN	5A	3		3						5A														
EAST FORK WHITE	05120204020020	RUSH CO	INW0482_T1001	ANTHONY CREEK	5A	3		2						5A														
EAST FORK WHITE	05120204020030	HANCOCK CO	INW0482_T1002	DILLY CREEK	5A	3		2						5A														
EAST FORK WHITE	05120204020040	HANCOCK CO	INW0483_01	NAMELESS CREEK	5A	3		3						5A														
EAST FORK WHITE	05120204020050	HANCOCK CO	INW0484_01	BIG BLUE RIVER	5A	3		2						5A														
EAST FORK WHITE	051202040804	JOHNSON CO	INW0484_T1001	BIG BLUE RIVER - UNNAMED TRIBUTARY	5A	3		3						5A														
EAST FORK WHITE	05120204020050	SHELBY CO	INW0484_T1002	BIG BLUE RIVER - UNNAMED TRIBUTARY	5A	3		3						5A														
EAST FORK WHITE	05120204020050	SHELBY CO	INW0484_T1003	PRAIRIE BRANCH	5A	3		3						5A														
EAST FORK WHITE	05120204020060	SHELBY CO	INW0485_01	BIG BLUE RIVER	5A	3		2						5A														
EAST FORK WHITE	05120204020070	SHELBY CO	INW0485_02	BIG BLUE RIVER	5A	3		2						5A														
EAST FORK WHITE	05120204020080	SHELBY CO	INW0485_03	BIG BLUE RIVER	5A	3		3						5A														
EAST FORK WHITE	051202040805	SHELBY CO	INW0485_T1001	BIG BLUE RIVER - UNNAMED TRIBUTARY	5A	3		3						5A														
EAST FORK WHITE	05120204020080	SHELBY CO	INW0485_T1002	FORMAN BRANCH	5A	3		3						5A														
EAST FORK WHITE	05120204030070	SHELBY CO	INW0486_01	BIG BLUE RIVER	5A	2		2						5A														
EAST FORK WHITE	05120204050010	SHELBY CO	INW0486_02	BIG BLUE RIVER	5A	3		2						5A														
EAST FORK WHITE	05120204050010	SHELBY CO	INW0486_02	BIG BLUE RIVER	3	5B		2											5B									
EAST FORK WHITE	05120204030070	SHELBY CO	INW0486_T1001	BIG BLUE RIVER - UNNAMED TRIBUTARY	5A	3		2						5A														
EAST FORK WHITE	051202040806	SHELBY CO	INW0486_T1002	BIG BLUE RIVER - UNNAMED TRIBUTARY	5A	3		3						5A														
EAST FORK WHITE	05120204050020	SHELBY CO	INW0486_T1003	HOWELL DITCH	5A	3		2						5A														
EAST FORK WHITE	05120204050050	JOHNSON CO	INW0487_01	BIG BLUE RIVER	5A	3		2						5A														
EAST FORK WHITE	05120204050050	JOHNSON CO	INW0487_01	BIG BLUE RIVER	3	5B		2											5B									
EAST FORK WHITE	05120204050040	SHELBY CO	INW0487_T1001	SHAW DITCH	2	3		2																				
EAST FORK WHITE	051202040805	SHELBY CO	INW0487_T1001A	SHAW DITCH - UNNAMED TRIBUTARY	3	3		3																				
EAST FORK WHITE	051202040807	SHELBY CO	INW0487_T1002	BIG BLUE RIVER - UNNAMED TRIBUTARY	3	3		3																				
EAST FORK WHITE	05120204090010	JOHNSON CO	INW0491_01	EAST GRASSY CREEK	5A	3		2						5A														
EAST FORK WHITE	051202040901	BARTHOLOMEW CO	INW0491_02	SADDLE CREEK	3	3		2																				
EAST FORK WHITE	051202040901	BARTHOLOMEW CO	INW0491_T1001	MUD CREEK	3	3		2																				
EAST FORK WHITE	051202040901	BARTHOLOMEW CO	INW0491_T1002	SADDLE CREEK - UNNAMED TRIBUTARY	3	3		3																				
EAST FORK WHITE	051202040902	BARTHOLOMEW CO	INW0492_01	NINEVEH CREEK	3	3		2																				
EAST FORK WHITE	051202040902	BARTHOLOMEW CO	INW0492_02	NINEVEH CREEK	3	3		2																				
EAST FORK WHITE	051202040902	BARTHOLOMEW CO	INW0492_T1001	NINEVEH CREEK - UNNAMED TRIBUTARY	3	3		3																				
EAST FORK WHITE	051202040902	JOHNSON CO	INW0492_T1002	NINEVEH CREEK - UNNAMED TRIBUTARY	3	3		3																				
EAST FORK WHITE	051202040903	BARTHOLOMEW CO	INW0493_01	DRIFTWOOD RIVER	5A	3		2						5A														
EAST FORK WHITE	051202040903	JOHNSON CO	INW0493_T1001	DRIFTWOOD RIVER - UNNAMED TRIBUTARY	3	3		3																				

BASIN	HYDROLOGIC UNIT CODE	COUNTY	AUID	WATER_NAME	RECREATIONAL USE	FISHABLE USE	PUBLIC WATER SUPPLY	AQUATIC LIFE USE	ALGAE	AMMONIA	CHLORIDE	DIOXIN (WATER)	DISSOLVED OXYGEN	E. COLI	FREE CYANIDE	IMPAIRED BIOTIC COMMUNITIES	NUTRIENTS	OIL AND GREASE	PCBS (FISH TISSUE)	PCBS (WATER)	PESTICIDES	PH	PHOSPHORUS	SILTATION	SULFATE	TASTE AND ODOR	TOTAL MERCURY (FISH TISSUE)	TOTAL MERCURY (WATER)
EAST FORK WHITE	05120204090030	JOHNSON CO	INW0493_T1050	BREWER DITCH	5A	3		2						5A														
EAST FORK WHITE	051202040904	BARTHOLOMEW CO	INW0494_01	DRIFTWOOD RIVER	5A	3		2						5A														
EAST FORK WHITE	051202040904	BARTHOLOMEW CO	INW0494_T1001	DRIFTWOOD RIVER - UNNAMED TRIBUTARY	3	3		3																				
EAST FORK WHITE	051202040904	BARTHOLOMEW CO	INW0494_T1002	DRIFTWOOD RIVER - UNNAMED TRIBUTARY	3	3		2																				
EAST FORK WHITE	051202040904	BARTHOLOMEW CO	INW0494_T1003	CATHERINE CREEK	3	3		2																				
EAST FORK WHITE	051202040904	BARTHOLOMEW CO	INW0494_T1004	CATHERINE CREEK	3	3		2																				
EAST FORK WHITE	051202040904	BARTHOLOMEW CO	INW0494_T1005	WOLF CREEK	3	3		2																				
EAST FORK WHITE	051202040904	BARTHOLOMEW CO	INW0494_T1006	WOLF CREEK	3	3		2																				
EAST FORK WHITE	051202040900 50	JOHNSON CO	INW0496_00	BUCKHART CREEK TRIBUTARYS	2	3		2																				
EAST FORK WHITE	051202040900 80	JOHNSON CO	INW0498_01	HERRIOTTS CREEK (DOWNSTREAM OF PISGAH LAKE)	3	3		2																				
EAST FORK WHITE	051202041000 50	BARTHOLOMEW CO	INW04A5_00	LICK CREEK-MUDDY BRANCH	3	3		2																				
EAST FORK WHITE	051202040100 10	HENRY CO	INW04P1051_00	SUMMIT LAKE	3	2		3																				
EAST FORK WHITE	051202041000 30	JOHNSON CO	INW04P1053_00	BELL LAKE	3	3		3																				
EAST FORK WHITE	051202040300 70	SHELBY CO	INW04P1054_00	BURNSIDE PIT	3	3		3																				
EAST FORK WHITE	051202041000 20	JOHNSON CO	INW04P1055_00	CAROLYN LAKE	3	3		3																				
EAST FORK WHITE	051202040100 80	HENRY CO	INW04P1056_00	CASTLE LAKE	3	3		3																				
EAST FORK WHITE	051202041000 20	BROWN CO	INW04P1057_00	CORDRY LAKE	3	3		3																				
EAST FORK WHITE	051202041000 20	JOHNSON CO	INW04P1058_00	DEARMIN LAKE	3	3		3																				
EAST FORK WHITE	051202040101 40	RUSH CO	INW04P1059_00	FRANK ALEXANDER LAKE	3	3		3																				
EAST FORK WHITE	051202040100 40	HENRY CO	INW04P1060_00	GIBONEY LAKE	3	3		3																				
EAST FORK WHITE	051202041000 20	JOHNSON CO	INW04P1061_00	HANTS LAKE	3	3		3																				
EAST FORK WHITE	051202041000 20	JOHNSON CO	INW04P1062_00	HOOD LAKE	3	3		3																				
EAST FORK WHITE	051202040100 80	HENRY CO	INW04P1063_00	HAVEN, LAKE	3	3		3																				
EAST FORK WHITE	051202041000 20	JOHNSON CO	INW04P1064_00	PEOGA LAKE	3	3		3																				
EAST FORK WHITE	051202040200 10	HANCOCK CO	INW04P1065_00	PERRY LAKE	3	3		3																				
EAST FORK WHITE	051202040900 80	JOHNSON CO	INW04P1066_00	PISGAH LAKE	3	3		3																				
EAST FORK WHITE	051202041000 20	JOHNSON CO	INW04P1067_00	PRINCES WHITE LAKE	3	3		3																				
EAST FORK WHITE	051202041000 20	JOHNSON CO	INW04P1068_00	RILEY LAKE	3	3		3																				
EAST FORK WHITE	051202040400 30	HANCOCK CO	INW04P1069_00	ROBERTS LAKE	3	3		3																				
EAST FORK WHITE	051202040900 70	JOHNSON CO	INW04P1070_00	SAUNDERS LAKE	3	3		3																				
EAST FORK WHITE	051202040600 50	HANCOCK CO	INW04P1071_00	SPRING LAKE	3	3		3																				
EAST FORK WHITE	051202041000 30	JOHNSON CO	INW04P1072_00	STONE ARCH LAKE	3	3		3																				
EAST FORK WHITE	051202041000 70	BARTHOLOMEW CO	INW04P1073_00	THOMPSON LAKE	3	3		3																				
EAST FORK WHITE	051202040100 50	HENRY CO	INW04P1074_00	BIG BLUE RESERVOIR NO. 13	3	3		3																				
EAST FORK WHITE	051202041000 80	BARTHOLOMEW CO	INW04P1075_00	YOUTH CAMP LAKE	3	3		3																				
EAST FORK WHITE	051202041000 80	BARTHOLOMEW CO	INW04P1076_00	TERRACE LAKE	3	3		3																				

BASIN	HYDROLOGIC UNIT CODE	COUNTY	AUID	WATER_NAME	RECREATIONAL USE	FISHABLE USE	PUBLIC WATER SUPPLY	AQUATIC LIFE USE	ALGAE	AMMONIA	CHLORIDE	DIOXIN (WATER)	DISSOLVED OXYGEN	E. COLI	FREE CYANIDE	IMPAIRED BIOTIC COMMUNITIES	NUTRIENTS	OIL AND GREASE	PCBS (FISH TISSUE)	PCBS (WATER)	PESTICIDES	PH	PHOSPHORUS	SILTATION	SULFATE	TASTE AND ODOR	TOTAL MERCURY (FISH TISSUE)	TOTAL MERCURY (WATER)
EAST FORK WHITE	05120204100020	JOHNSON CO	INW04P1077_00	NORTH EAST LAKE	3	3		3																				
EAST FORK WHITE	05120204100020	JOHNSON CO	INW04P1078_00	NORTH LAKE	3	3		3																				
EAST FORK WHITE	05120204100020	JOHNSON CO	INW04P1079_00	EAST LAKE	3	3		3																				
EAST FORK WHITE	05120204090080	JOHNSON CO	INW04P1080_00	BEAVER BOTTOM LAKE	3	3		3																				
EAST FORK WHITE	05120204090080	JOHNSON CO	INW04P1081_00	MINK MEADOW MARSH	3	3		3																				
EAST FORK WHITE	05120204090080	JOHNSON CO	INW04P1082_00	POSSUM PUDDLE	3	3		3																				
EAST FORK WHITE	05120204090080	JOHNSON CO	INW04P1083_00	HONKER HAVEN	3	3		3																				
EAST FORK WHITE	05120204090080	JOHNSON CO	INW04P1084_00	COYOTE MARSH	3	3		3																				
EAST FORK WHITE	05120204090080	JOHNSON CO	INW04P1085_00	MALLARD MARSH	3	3		3																				
EAST FORK WHITE	05120204100010	JOHNSON CO	INW04P1086_00	PLOVER PIT	3	3		3																				
EAST FORK WHITE	05120204100010	JOHNSON CO	INW04P1087_00	SANDPIPER PIT	3	3		3																				
EAST FORK WHITE	05120204010040	HENRY CO	INW04P1088_00	BIG BLUE RESERVOIR NO. 14	3	3		3																				
EAST FORK WHITE	05120204010090	HENRY CO	INW04P1089_00	BIG BLUE RESERVOIR NO. 7-A	3	3		3																				
EAST FORK WHITE	05120204010090	HENRY CO	INW04P1090_00	RAYSVILLE LAKE	3	3		3																				
EAST FORK WHITE	05120204010030	HENRY CO	INW04P1091_00	BIG BLUE RESERVOIR NO. 15	3	3		3																				
EAST FORK WHITE	05120204060030	HANCOCK CO	INW04P1092_00	SUGAR HILLS LAKE	3	3		3																				
EAST FORK WHITE	05120204010130	RUSH CO	INW04P1093_00	UPPER BIG BLUE NO. 2	3	3		3																				
EAST FORK WHITE	05120204010120	RUSH CO	INW04P1094_00	BIG BLUE NO. 3	3	3		3																				
EAST FORK WHITE	05120205010010	HENRY CO	INW0511_01	FLATROCK RIVER	4A	3		2						4A														
EAST FORK WHITE	051202050101	HENRY CO	INW0511_T1001	MILLVILLE DRAIN	3	3		3																				
EAST FORK WHITE	051202050101	HENRY CO	INW0511_T1002	PEBBLE RUN	3	3		3																				
EAST FORK WHITE	051202050101	HENRY CO	INW0511_T1003	MUD RUN	3	3		3																				
EAST FORK WHITE	051202050101	HENRY CO	INW0511_T1004	GRAVEL RUN	3	3		3																				
EAST FORK WHITE	05120205010020	HENRY CO	INW0512_00	FLATROCK RIVER-ARMS NO. 1 & 2	3	3		2																				
EAST FORK WHITE	05120205010040	HENRY CO	INW0512_01	FLATROCK RIVER	4A	3		2						4A														
EAST FORK WHITE	05120205010040	HENRY CO	INW0512_T1001	MERCER DITCH	4A	3		2						4A														
EAST FORK WHITE	05120205010070	RUSH CO	INW0512_T1002	FLATROCK RIVER - UNNAMED TRIBUTARY	4A	3		2						4A														
EAST FORK WHITE	05120205010120	RUSH CO	INW0513_01	SHAWNEE, NORTH FORK	4A	3		2						4A														
EAST FORK WHITE	05120205010110	FAYETTE CO	INW0513_T1001	SHAWNEE NORTH FORK	3	3		2																				
EAST FORK WHITE	05120205010080	RUSH CO	INW0514_01	FLATROCK RIVER	4A	3		2						4A														
EAST FORK WHITE	05120205010080	RUSH CO	INW0514_02	FLATROCK RIVER	4A	3		2						4A														
EAST FORK WHITE	05120205010080	RUSH CO	INW0514_T1001	MILES DITCH	4A	3		2						4A														
EAST FORK WHITE	05120205010080	RUSH CO	INW0514_T1002	PRINE DITCH	4A	3		2						4A														
EAST FORK WHITE	05120205010090	RUSH CO	INW0514_T1003	WIKOFF DITCH	4A	3		2						4A														
EAST FORK WHITE	05120205010150	RUSH CO	INW0514_T1004	SHANKATANK CREEK	2	3		2																				
EAST FORK WHITE	05120205010090	RUSH CO	INW0519_T1001	GLIDDEN DITCH	3	3		2																				

BASIN	HYDROLOGIC UNIT CODE	COUNTY	AUID	WATER_NAME	RECREATIONAL USE	FISHABLE USE	PUBLIC WATER SUPPLY	AQUATIC LIFE USE	ALGAE	AMMONIA	CHLORIDE	DIOXIN (WATER)	DISSOLVED OXYGEN	E. COLI	FREE CYANIDE	IMPAIRED BIOTIC COMMUNITIES	NUTRIENTS	OIL AND GREASE	PCBS (FISH TISSUE)	PCBS (WATER)	PESTICIDES	PH	PHOSPHORUS	SILTATION	SULFATE	TASTE AND ODOR	TOTAL MERCURY (FISH TISSUE)	TOTAL MERCURY (WATER)
EAST FORK WHITE	05120205010090	RUSH CO	INW0519_T1002	GLIDDEN ARM	3	3		2																				
EAST FORK WHITE	05120205010130	RUSH CO	INW051D_T1003	FLATROCK RIVER-PLUM CREEK CHURCH	3	3		2																				
EAST FORK WHITE	051202050201	RUSH CO	INW0521_01	LITTLE FLATROCK RIVER	3	2		2																				
EAST FORK WHITE	051202050201	RUSH CO	INW0521_T1001	FRAZEE CREEK	3	2		2																				
EAST FORK WHITE	051202050201	RUSH CO	INW0521_T1002	LITTLE FLATROCK CREEK - UNNAMED TRIBUTARY	3	2		2																				
EAST FORK WHITE	051202050201	RUSH CO	INW0521_T1003	LITTLE FLATROCK CREEK - UNNAMED TRIBUTARY	3	2		2																				
EAST FORK WHITE	05120205020010	RUSH CO	INW0521_T1004	FLATROCK RIVER-GRAVEL PITS	3	3		2																				
EAST FORK WHITE	051202050202	RUSH CO	INW0522_01	LITTLE FLATROCK RIVER	5A	2		2						5A														
EAST FORK WHITE	051202050202	RUSH CO	INW0522_T1001	MOORE DITCH	3	2		2																				
EAST FORK WHITE	051202050202	RUSH CO	INW0522_T1002	LICK CREEK	3	2		2																				
EAST FORK WHITE	051202050202	RUSH CO	INW0522_T1003	HURRICANE CREEK	3	2		2																				
EAST FORK WHITE	05120205020030	RUSH CO	INW0523_T1005	FLATROCK RIVER-COVERED BRIDGES	3	3		2																				
EAST FORK WHITE	051202050202	RUSH CO	INW0531_01	MUD CREEK	3	3		3																				
EAST FORK WHITE	051202050301	RUSH CO	INW0531_T1001	RUSHING RUN	3	3		2																				
EAST FORK WHITE	051202050301	RUSH CO	INW0531_T1002	HODGE DITCH	5A	3		5A					5A	5A			5A											
EAST FORK WHITE	051202050302	RUSH CO	INW0532_01	CONNS CREEK	3	3		2																				
EAST FORK WHITE	051202050302	RUSH CO	INW0532_T1001	GODDARD DITCH	3	3		2																				
EAST FORK WHITE	051202050302	RUSH CO	INW0532_T1002	DEER CREEK	3	3		2																				
EAST FORK WHITE	051202050302	RUSH CO	INW0532_T1003	MCGINNIS DITCH	3	3		2																				
EAST FORK WHITE	051202050303	SHELBY CO	INW0533_01	CONNS CREEK	4A	3		2						4A														
EAST FORK WHITE	051202050303	SHELBY CO	INW0533_T1001	CONNS CREEK - UNNAMED TRIBUTARY	3	3		3																				
EAST FORK WHITE	051202050303	SHELBY CO	INW0533_T1002	LITTLE CONNS CREEK	3	3		2																				
EAST FORK WHITE	051202050303	SHELBY CO	INW0533_T1003	LITTLE CONNS CREEK - UNNAMED TRIBUTARY	3	3		3																				
EAST FORK WHITE	051202050303	SHELBY CO	INW0533_T1004	DEER CREEK	3	3		2																				
EAST FORK WHITE	05120205030100	DECATUR CO	INW053A_00	LITTLE FLATROCK RIVER-DOWNEYVILLE	3	2		2																				
EAST FORK WHITE	05120205020040	RUSH CO	INW0541_01	DAVIS CREEK	4A	3		2						4A														
EAST FORK WHITE	05120205020040	RUSH CO	INW0541_T1001	DAVIS CREEK - UNNAMED TRIBUTARY	4A	3		2						4A														
EAST FORK WHITE	05120205020040	RUSH CO	INW0541_T1002	DAVIS CREEK, NORTH BRANCH	4A	3		2						4A														
EAST FORK WHITE	05120205040100	RUSH CO	INW0542_01	FLATROCK RIVER	3	3		3																				
EAST FORK WHITE	05120205020050	RUSH CO	INW0542_02	FLATROCK RIVER	4A	5B		2						4A													5B	
EAST FORK WHITE	05120205020020	RUSH CO	INW0542_T1001	TURKEY CREEK	4A	3		2						4A														
EAST FORK WHITE	05120205020050	RUSH CO	INW0542_T1002	FLATROCK RIVER - UNNAMED TRIBUTARY	4A	3		2						4A														
EAST FORK WHITE	05120205020060	RUSH CO	INW0543_01	FLATROCK RIVER	4A	5B		3						4A													5B	
EAST FORK WHITE	05120205040100	RUSH CO	INW0543_T1001	FLATROCK RIVER - UNNAMED TRIBUTARY	3	3		3																				
EAST FORK WHITE	05120205020060	RUSH CO	INW0543_T1002	FLATROCK RIVER - UNNAMED TRIBUTARY	4A	3		2						4A														
EAST FORK WHITE	05120205040100	RUSH CO	INW0543_T1002A	FLATROCK RIVER - UNNAMED TRIBUTARY	3	3		3																				

BASIN	HYDROLOGIC UNIT CODE	COUNTY	AUID	WATER_NAME	RECREATIONAL USE	FISHABLE USE	PUBLIC WATER SUPPLY	AQUATIC LIFE USE	ALGAE	AMMONIA	CHLORIDE	DIOXIN (WATER)	DISSOLVED OXYGEN	E. COLI	FREE CYANIDE	IMPAIRED BIOTIC COMMUNITIES	NUTRIENTS	OIL AND GREASE	PCBS (FISH TISSUE)	PCBS (WATER)	PESTICIDES	PH	PHOSPHORUS	SILTATION	SULFATE	TASTE AND ODOR	TOTAL MERCURY (FISH TISSUE)	TOTAL MERCURY (WATER)
EAST FORK WHITE	05120205040100	RUSH CO	INW0543_T1003	FLATROCK RIVER - UNNAMED TRIBUTARY	3	3		3																				
EAST FORK WHITE	05120205020070	RUSH CO	INW0543_T1004	HARRIGAN BRANCH	4A	3		2						4A														
EAST FORK WHITE	05120205020080	RUSH CO	INW0544_01	FLATROCK RIVER	4A	5B		2						4A													5B	
EAST FORK WHITE	05120205040100	RUSH CO	INW0544_01A	FLATROCK RIVER - UNNAMED TRIBUTARY	3	3		3																				
EAST FORK WHITE	05120205020090	RUSH CO	INW0544_T1001	BOB CREEK	4A	3		2						4A														
EAST FORK WHITE	05120205040030	SHELBY CO	INW0545_01	FLATROCK RIVER	4A	3		2						4A														
EAST FORK WHITE	051202050405	DECATUR CO	INW0545_T1001	FLATROCK RIVER - UNNAMED TRIBUTARY	3	3		3																				
EAST FORK WHITE	05120205040020	RUSH CO	INW0545_T1002	MILL CREEK	3	3		2																				
EAST FORK WHITE	05120205040100	SHELBY CO	INW054A_00	CONNS CREEK-BLUE RIDGE	3	3		2																				
EAST FORK WHITE	05120205050030	SHELBY CO	INW0551_01	LEWIS CREEK	3	3		2																				
EAST FORK WHITE	051202050501	SHELBY CO	INW0551_T1001	LEWIS CREEK - UNNAMED TRIBUTARY	3	3		3																				
EAST FORK WHITE	05120205050050	SHELBY CO	INW0551_T1002	LITTLE LEWIS CREEK	3	3		3																				
EAST FORK WHITE	05120205050010	SHELBY CO	INW0551_T1012	FLATROCK RIVER-GENEVA	3	2		2																				
EAST FORK WHITE	05120205050120	SHELBY CO	INW0552_01	SLASH CREEK	3	3		2																				
EAST FORK WHITE	05120205050110	SHELBY CO	INW0552_T1001	SLASH CREEK, EAST FORK	3	3		2																				
EAST FORK WHITE	051202050502	SHELBY CO	INW0552_T1002	SLASH CREEK - UNNAMED TRIBUTARY	3	3		3																				
EAST FORK WHITE	05120205050130	SHELBY CO	INW0552_T1003	PARRISH DITCH	3	3		2																				
EAST FORK WHITE	05120205050020	SHELBY CO	INW0552_T1013	FLATROCK RIVER-WILLOW PARK	3	5B		2											5B									
EAST FORK WHITE	05120205050060	SHELBY CO	INW0553_01	LEWIS CREEK	3	3		2																				
EAST FORK WHITE	05120205050140	SHELBY CO	INW0553_02	LEWIS CREEK	4A	3		2						4A														
EAST FORK WHITE	05120205050070	SHELBY CO	INW0553_T1001	LEWIS CREEK, SOUTH	3	3		2																				
EAST FORK WHITE	05120205050080	SHELBY CO	INW0553_T1002	AMOS DITCH	3	3		2																				
EAST FORK WHITE	05120205050090	SHELBY CO	INW0553_T1003	THOMPSON DITCH	3	3		2																				
EAST FORK WHITE	05120205050170	BARTHOLOMEW CO	INW055H_T1016	FLATROCK RIVER-SEC 9	3	3		2																				
EAST FORK WHITE	05120205050210	BARTHOLOMEW CO	INW055N_00	FLATROCK RIVER-COLUMBUS TRIBUTARYS	3	3		2																				
EAST FORK WHITE	051202050601	SHELBY CO	INW0561_01	FLATROCK RIVER	3	3		3																				
EAST FORK WHITE	051202050601	SHELBY CO	INW0561_T1001	FLATROCK RIVER - UNNAMED TRIBUTARY	3	3		3																				
EAST FORK WHITE	05120205050150	BARTHOLOMEW CO	INW0562_01	FLATROCK RIVER	4A	3		2						4A														
EAST FORK WHITE	05120205060040	BARTHOLOMEW CO	INW0562_02	HAW CREEK	3	3		2																				
EAST FORK WHITE	051202050602	SHELBY CO	INW0562_T1001	COMPTON DITCH	3	3		3																				
EAST FORK WHITE	05120205050160	BARTHOLOMEW CO	INW0562_T1002	SIDNEY BRANCH	4A	3		2						4A														
EAST FORK WHITE	05120205050180	BARTHOLOMEW CO	INW0562_T1003	ENSLEY DITCH	4A	3		2						4A														
EAST FORK WHITE	05120205060030	BARTHOLOMEW CO	INW0563_00	LITTLE HAW CREEK	3	3		2																				
EAST FORK WHITE	05120205050200	BARTHOLOMEW CO	INW0563_01	BIG SLOUGH	4A	3		2						4A														
EAST FORK WHITE	051202050603	BARTHOLOMEW CO	INW0563_T1001	BIG SLOUGH - UNNAMED TRIBUTARY	3	3		3																				
EAST FORK WHITE	05120205060020	BARTHOLOMEW CO	INW0564_01	HAW CREEK	3	3		2																				

BASIN	HYDROLOGIC UNIT CODE	COUNTY	AUID	WATER_NAME	RECREATIONAL USE	FISHABLE USE	PUBLIC WATER SUPPLY	AQUATIC LIFE USE	ALGAE	AMMONIA	CHLORIDE	DIOXIN (WATER)	DISSOLVED OXYGEN	E. COLI	FREE CYANIDE	IMPAIRED BIOTIC COMMUNITIES	NUTRIENTS	OIL AND GREASE	PCBS (FISH TISSUE)	PCBS (WATER)	PESTICIDES	PH	PHOSPHORUS	SILTATION	SULFATE	TASTE AND ODOR	TOTAL MERCURY (FISH TISSUE)	TOTAL MERCURY (WATER)
EAST FORK WHITE	051202050604	BARTHOLOMEW CO	INW0564_T1001	LITTLE HAW CREEK	3	3		3																				
EAST FORK WHITE	051202050604	BARTHOLOMEW CO	INW0564_T1002	HORSE CREEK	3	3		3																				
EAST FORK WHITE	051202050604	BARTHOLOMEW CO	INW0564_T1003	CHICKEN CREEK	3	3		3																				
EAST FORK WHITE	05120205060080	BARTHOLOMEW CO	INW0565_01	HAW CREEK	4A	3		2						4A														
EAST FORK WHITE	05120205060050	BARTHOLOMEW CO	INW0565_T1001	TOUGH CREEK	3	3		2																				
EAST FORK WHITE	051202050605	BARTHOLOMEW CO	INW0565_T1002	CHAMBERS DITCH	3	3		3																				
EAST FORK WHITE	05120205060070	BARTHOLOMEW CO	INW0565_T1003	SLASH-OESCH DITCH	3	3		2																				
EAST FORK WHITE	05120205050190	BARTHOLOMEW CO	INW0566_01	FLATROCK RIVER	4A	3		2						4A														
EAST FORK WHITE	05120205050210	BARTHOLOMEW CO	INW0566_02	FLATROCK RIVER	4A	3		2						4A														
EAST FORK WHITE	05120205060010	BARTHOLOMEW CO	INW0566_03	WHITE RIVER, EAST FORK	2	2		2																				
EAST FORK WHITE	051202050606	BARTHOLOMEW CO	INW0566_T1001	FLATROCK RIVER - UNNAMED TRIBUTARY	3	3		3																				
EAST FORK WHITE	05120205020100	DECATUR CO	INW05P1019_00	LEMING AND ROBINSON LAKE(S)	3	3		3																				
EAST FORK WHITE	05120206010030	DECATUR CO	INW0611_01	CLIFTY CREEK, NORTH BRANCH	5A	3		2						5A														
EAST FORK WHITE	051202060101	RUSH CO	INW0611_T1001	CLIFTY CREEK, NORTH FORK - UNNAMED TRIBUTARY	3	3		3																				
EAST FORK WHITE	051202060101	RUSH CO	INW0611_T1002	CLIFTY CREEK, NORTH FORK - UNNAMED TRIBUTARY	3	3		3																				
EAST FORK WHITE	051202060101	RUSH CO	INW0611_T1003	CLIFTY CREEK, NORTH FORK - UNNAMED TRIBUTARY	3	3		3																				
EAST FORK WHITE	051202060101	DECATUR CO	INW0611_T1004	CLIFTY CREEK, NORTH FORK - UNNAMED TRIBUTARY	3	3		3																				
EAST FORK WHITE	05120206010020	DECATUR CO	INW0612_01	CLIFTY CREEK, MIDDLE FORK	5A	3		2						5A														
EAST FORK WHITE	051202060101	DECATUR CO	INW0612_T1001	CLIFTY CREEK, MIDDLE FORK - UNNAMED TRIBUTARY	3	3		3																				
EAST FORK WHITE	051202060101	DECATUR CO	INW0612_T1002	CLIFTY CREEK, MIDDLE FORK - UNNAMED TRIBUTARY	3	3		3																				
EAST FORK WHITE	051202060101	DECATUR CO	INW0612_T1003	CLIFTY CREEK, MIDDLE FORK - UNNAMED TRIBUTARY	3	3		3																				
EAST FORK WHITE	051202060101	DECATUR CO	INW0612_T1004	CLIFTY CREEK, MIDDLE FORK - UNNAMED TRIBUTARY	3	3		3																				
EAST FORK WHITE	05120206010020	DECATUR CO	INW0612_T1005	CLIFTY CREEK, SOUTH BRANCH	5A	3		2						5A														
EAST FORK WHITE	051202060101	DECATUR CO	INW0612_T1006	CLIFTY CREEK, MIDDLE BRANCH - UNNAMED TRIBUTARY	3	3		3																				
EAST FORK WHITE	05120206010030	DECATUR CO	INW0613_00	CLIFTY CREEK-NORTH FORK (HEADWATER)	5A	3		2						5A														
EAST FORK WHITE	05120206010050	DECATUR CO	INW0613_02	CLIFTY CREEK	2	2		3																				
EAST FORK WHITE	05120206010060	DECATUR CO	INW0613_03	CLIFTY CREEK	5A	2		2						5A														
EAST FORK WHITE	05120206010030	DECATUR CO	INW0613_T1001	CLIFTY CREEK, NORTH FORK-UNNAMED TRIBUTARY	5A	3		2						5A														
EAST FORK WHITE	05120206010050	DECATUR CO	INW0613_T1002	CLIFTY CREEK - UNNAMED TRIBUTARY	2	2		3																				
EAST FORK WHITE	051202060103	DECATUR CO	INW0613_T1003	CLIFTY CREEK - UNNAMED TRIBUTARY	3	3		3																				
EAST FORK WHITE	051202060103	DECATUR CO	INW0613_T1004	BUCK RUN	3	3		3																				
EAST FORK WHITE	051202060103	DECATUR CO	INW0613_T1005	POND BRANCH	3	3		3																				
EAST FORK WHITE	05120206010070	BARTHOLOMEW CO	INW0614_01	CLIFTY CREEK	5A	3		2						5A														
EAST FORK WHITE	051202060104	BARTHOLOMEW CO	INW0614_01A	CLIFTY CREEK - UNNAMED TRIBUTARY	3	3		3																				
EAST FORK WHITE	051202060104	DECATUR CO	INW0614_T1001	CLIFTY CREEK - UNNAMED TRIBUTARY	3	3		3																				
EAST FORK WHITE	051202060104	BARTHOLOMEW CO	INW0614_T1002	CLIFTY CREEK - UNNAMED TRIBUTARY	3	3		3																				

BASIN	HYDROLOGIC UNIT CODE	COUNTY	AUID	WATER_NAME	RECREATIONAL USE	FISHABLE USE	PUBLIC WATER SUPPLY	AQUATIC LIFE USE	ALGAE	AMMONIA	CHLORIDE	DIOXIN (WATER)	DISSOLVED OXYGEN	E. COLI	FREE CYANIDE	IMPAIRED BIOTIC COMMUNITIES	NUTRIENTS	OIL AND GREASE	PCBS (FISH TISSUE)	PCBS (WATER)	PESTICIDES	PH	PHOSPHORUS	SILTATION	SULFATE	TASTE AND ODOR	TOTAL MERCURY (FISH TISSUE)	TOTAL MERCURY (WATER)
EAST FORK WHITE	051202060104	BARTHOLOMEW CO	INW0614_T1003	CLIFTY CREEK - UNNAMED TRIBUTARY	3	3		3																				
EAST FORK WHITE	051202060104	BARTHOLOMEW CO	INW0614_T1004	CLIFTY CREEK - UNNAMED TRIBUTARY	3	3		3																				
EAST FORK WHITE	05120206010080	BARTHOLOMEW CO	INW0615_02	CLIFTY CREEK, FALL FORK	3	3		5A								5A												
EAST FORK WHITE	05120206010110	BARTHOLOMEW CO	INW0615_03	CLIFTY CREEK, FALL FORK	3	3		2																				
EAST FORK WHITE	051202060105	DECATUR CO	INW0615_T1002	CLIFTY CREEK, FALL FORK - UNNAMED TRIBUTARY	3	3		3																				
EAST FORK WHITE	051202060105	DECATUR CO	INW0615_T1003	CLIFTY CREEK, FALL FORK - UNNAMED TRIBUTARY	3	3		3																				
EAST FORK WHITE	051202060105	DECATUR CO	INW0615_T1004	CLIFTY CREEK, FALL FORK - UNNAMED TRIBUTARY	3	3		3																				
EAST FORK WHITE	05120206010110	DECATUR CO	INW0615_T1005	CLIFTY CREEK, MIDDLE FORK	3	3		2																				
EAST FORK WHITE	051202060105	BARTHOLOMEW CO	INW0615_T1006	CLIFTY CREEK, MIDDLE FORK	3	3		3																				
EAST FORK WHITE	051202060105	DECATUR CO	INW0615_T1006A	CLIFTY CREEK, MIDDLE FORK - UNNAMED TRIBUTARY	3	3		3																				
EAST FORK WHITE	05120206010130	BARTHOLOMEW CO	INW0616_02	DUCK CREEK	3	3		2																				
EAST FORK WHITE	05120206010060	BARTHOLOMEW CO	INW0616_T1001	POND BRANCH	3	3		2																				
EAST FORK WHITE	051202060106	BARTHOLOMEW CO	INW0616_T1002	DUCK CREEK - UNNAMED TRIBUTARY	3	3		3																				
EAST FORK WHITE	05120206010120	BARTHOLOMEW CO	INW0617_01	CLIFTY CREEK	5A	3		2						5A														
EAST FORK WHITE	051202060107	BARTHOLOMEW CO	INW0617_02	CLIFTY CREEK	3	3		3																				
EAST FORK WHITE	051202060107	BARTHOLOMEW CO	INW0617_03	CLIFTY CREEK	3	3		3																				
EAST FORK WHITE	051202060107	BARTHOLOMEW CO	INW0617_T1001	OTTER CREEK	3	3		3																				
EAST FORK WHITE	051202060107	BARTHOLOMEW CO	INW0617_T1002	SLOAN BRANCH	3	3		3																				
EAST FORK WHITE	05120206010090	BARTHOLOMEW CO	INW0619_00	EAST TRIBUTARY FALL FORK CLIFTY CREEK	3	3		2																				
EAST FORK WHITE	05120206010130	BARTHOLOMEW CO	INW061D_01	DUCK CREEK (DOWNSTREAM OF SHAEFER LAKE)	5A	3		2						5A														
EAST FORK WHITE	05120206010140	BARTHOLOMEW CO	INW061E_00	CLIFTY CREEK	5A	3		2						5A														
EAST FORK WHITE	05120206010140	BARTHOLOMEW CO	INW061E_T1001	OTTER CREEK	2	3		2																				
EAST FORK WHITE	05120206010150	BARTHOLOMEW CO	INW061F_00	SLOAN BRANCH CLIFTY CREEK	5A	3		2						5A														
EAST FORK WHITE	05120206010160	BARTHOLOMEW CO	INW061G_00	CLIFTY CREEK-COLUMBUS	2	3		2																				
EAST FORK WHITE	05120206020040	BARTHOLOMEW CO	INW0621_01	LITTLE SAND CREEK	3	3		2																				
EAST FORK WHITE	051202060201	BARTHOLOMEW CO	INW0621_T1001	LITTLE SAND CREEK - UNNAMED TRIBUTARY	3	3		3																				
EAST FORK WHITE	051202060201	BARTHOLOMEW CO	INW0621_T1002	LITTLE SAND CREEK - UNNAMED TRIBUTARY	3	3		3																				
EAST FORK WHITE	051202060201	BARTHOLOMEW CO	INW0621_T1003	LITTLE SAND CREEK - UNNAMED TRIBUTARY	3	3		3																				
EAST FORK WHITE	051202060201	BARTHOLOMEW CO	INW0621_T1004	LITTLE SAND CREEK - UNNAMED TRIBUTARY	3	3		3																				
EAST FORK WHITE	051202060201	BARTHOLOMEW CO	INW0621_T1005	LITTLE SAND CREEK - UNNAMED TRIBUTARY	3	3		3																				
EAST FORK WHITE	05120206020060	BARTHOLOMEW CO	INW0622_01	BRUSH CREEK	3	3		2																				
EAST FORK WHITE	05120206020060	BARTHOLOMEW CO	INW0622_02	BRUSH CREEK	3	3		2																				
EAST FORK WHITE	05120206020060	BARTHOLOMEW CO	INW0622_T1001	FISHERS FORK	3	3		2																				
EAST FORK WHITE	05120206020030	BARTHOLOMEW CO	INW0623_00	ARMUTH DITCH AND OTHER TRIBUTARYS	3	3		2																				
EAST FORK WHITE	05120206020020	BARTHOLOMEW CO	INW0623_01	DENIOS CREEK	3	3		2																				
EAST FORK WHITE	05120206020020	BARTHOLOMEW CO	INW0623_T1001	DENIOS CREEK	3	3		2																				

BASIN	HYDROLOGIC UNIT CODE	COUNTY	AUID	WATER_NAME	RECREATIONAL USE	FISHABLE USE	PUBLIC WATER SUPPLY	AQUATIC LIFE USE	ALGAE	AMMONIA	CHLORIDE	DIOXIN (WATER)	DISSOLVED OXYGEN	E. COLI	FREE CYANIDE	IMPAIRED BIOTIC COMMUNITIES	NUTRIENTS	OIL AND GREASE	PCBS (FISH TISSUE)	PCBS (WATER)	PESTICIDES	PH	PHOSPHORUS	SILTATION	SULFATE	TASTE AND ODOR	TOTAL MERCURY (FISH TISSUE)	TOTAL MERCURY (WATER)
EAST FORK WHITE	051202060203	BARTHOLOMEW CO	INW0623_T1002	DENOIS CREEK - UNNAMED TRIBUTARY	3	3		3																				
EAST FORK WHITE	051202060203	BARTHOLOMEW CO	INW0623_T1003	DENOIS CREEK - UNNAMED TRIBUTARY	3	3		3																				
EAST FORK WHITE	051202060203	BARTHOLOMEW CO	INW0623_T1004	DENOIS CREEK - UNNAMED TRIBUTARY	3	3		3																				
EAST FORK WHITE	05120206020050	BARTHOLOMEW CO	INW0624_01	SAND CREEK	3	3		2																				
EAST FORK WHITE	05120206020070	BARTHOLOMEW CO	INW0624_02	SAND CREEK	3	3		2																				
EAST FORK WHITE	05120206020050	BARTHOLOMEW CO	INW0624_T1001	COOKS CREEK	3	3		2																				
EAST FORK WHITE	05120206020030	BARTHOLOMEW CO	INW0625_01	WHITE RIVER	5A	3		2						5A														
EAST FORK WHITE	05120206020030	BARTHOLOMEW CO	INW0625_01	WHITE RIVER	3	5B		2											5B									
EAST FORK WHITE	05120206020010	BARTHOLOMEW CO	INW0625_T1001	OPPOSSUM CREEK	3	3		2																				
EAST FORK WHITE	051202060205	BARTHOLOMEW CO	INW0625_T1001A	OPPOSSUM CREEK - UNNAMED TRIBUTARY	3	3		3																				
EAST FORK WHITE	051202060205	BARTHOLOMEW CO	INW0625_T1002	ARMUTH DITCH	3	3		3																				
EAST FORK WHITE	051202060205	BARTHOLOMEW CO	INW0625_T1003	WHITE RIVER - UNNAMED TRIBUTARY	3	3		3																				
EAST FORK WHITE	05120206030010	DECATUR CO	INW0631_01	SAND CREEK	5A	2		2						5A														
EAST FORK WHITE	051202060301	DECATUR CO	INW0631_T1003	SAND CREEK - UNNAMED TRIBUTARY	3	3		3																				
EAST FORK WHITE	051202060301	DECATUR CO	INW0631_T1004	SAND CREEK - UNNAMED TRIBUTARY	3	3		3																				
EAST FORK WHITE	051202060301	DECATUR CO	INW0631_T1005	SAND CREEK - UNNAMED TRIBUTARY	3	3		3																				
EAST FORK WHITE	051202060301	DECATUR CO	INW0631_T1006	SAND CREEK - UNNAMED TRIBUTARY	3	3		3																				
EAST FORK WHITE	051202060301	DECATUR CO	INW0631_T1007	SAND CREEK - UNNAMED TRIBUTARY	3	3		3																				
EAST FORK WHITE	051202060301	DECATUR CO	INW0631_T1008	SAND CREEK - UNNAMED TRIBUTARY	3	3		3																				
EAST FORK WHITE	051202060301	DECATUR CO	INW0631_T1009	SAND CREEK - UNNAMED TRIBUTARY	3	3		3																				
EAST FORK WHITE	05120206030010	DECATUR CO	INW0631_T1010	SAND CREEK - UNNAMED TRIBUTARY	2	2		2																				
EAST FORK WHITE	051202060302	DECATUR CO	INW0632_01	MUDDY FORK SAND CREEK	3	3		2																				
EAST FORK WHITE	051202060302	DECATUR CO	INW0632_02	MUDDY FORK SAND CREEK	3	3		3																				
EAST FORK WHITE	051202060302	DECATUR CO	INW0632_T1004	MUDDY FORK SAND CREEK - UNNAMED TRIBUTARY	3	3		3																				
EAST FORK WHITE	05120206030050	DECATUR CO	INW0633_01	COBBS FORK	2	3		2																				
EAST FORK WHITE	05120206030060	DECATUR CO	INW0633_02	COBBS FORK	2	3		3					5A															
EAST FORK WHITE	05120206030030	DECATUR CO	INW0633_T1003	MUDDY FOR (UPSTREAM OF SAND CREEK)	3	3		2																				
EAST FORK WHITE	05120206030030	DECATUR CO	INW0633_T1005	GREENSBURG RESERVOIR OUTLET TO BREENSBURG CITY PARK LAKE	3	3		2																				
EAST FORK WHITE	05120206030030	DECATUR CO	INW0633_T1006	MUDDY FORK (DOWNSTREAM OF GREENSBURG CITY PARK LAKE)	5A	2		2						5A														
EAST FORK WHITE	051202060303	DECATUR CO	INW0633_T1007	COBBS FORK - UNNAMED TRIBUTARY	3	3		3																				
EAST FORK WHITE	051202060303	DECATUR CO	INW0633_T1008	COBBS FORK - UNNAMED TRIBUTARY	3	3		3																				
EAST FORK WHITE	05120206030060	DECATUR CO	INW0633_T1009	JORDAN CREEK	2	3		2																				
EAST FORK WHITE	051202060303	DECATUR CO	INW0633_T1010	FALL BRANCH	3	3		3																				
EAST FORK WHITE	051202060303	DECATUR CO	INW0633_T1011	COBBS FORK - UNNAMED TRIBUTARY	3	3		3																				
EAST FORK WHITE	05120206030020	DECATUR CO	INW0634_01	SAND CREEK	3	2		2																				
EAST FORK WHITE	051202060304	DECATUR CO	INW0634_02	SAND CREEK	3	3		3																				

BASIN	HYDROLOGIC UNIT CODE	COUNTY	AUID	WATER_NAME	RECREATIONAL USE	FISHABLE USE	PUBLIC WATER SUPPLY	AQUATIC LIFE USE	ALGAE	AMMONIA	CHLORIDE	DIOXIN (WATER)	DISSOLVED OXYGEN	E. COLI	FREE CYANIDE	IMPAIRED BIOTIC COMMUNITIES	NUTRIENTS	OIL AND GREASE	PCBS (FISH TISSUE)	PCBS (WATER)	PESTICIDES	PH	PHOSPHORUS	SILTATION	SULFATE	TASTE AND ODOR	TOTAL MERCURY (FISH TISSUE)	TOTAL MERCURY (WATER)
EAST FORK WHITE	05120206030040	DECATUR CO	INW0634_T1004	SAND CREEK-GAYNORSVILLE	5A	2		2						5A														
EAST FORK WHITE	05120206030190	BARTHOLOMEW CO	INW0634_T1005	SAND BRANCH	3	3		2																				
EAST FORK WHITE	05120206030020	DECATUR CO	INW0634_T1006	SAND CREEK - UNNAMED TRIBUTARY	2	2		2																				
EAST FORK WHITE	051202060304	DECATUR CO	INW0634_T1007	LOST FORK	3	3		3																				
EAST FORK WHITE	05120206030070	DECATUR CO	INW0635_01	SAND CREEK	5A	2		2						5A														
EAST FORK WHITE	051202060305	DECATUR CO	INW0635_T1001	RODNEY BRANCH	3	3		3																				
EAST FORK WHITE	051202060305	DECATUR CO	INW0635_T1002	PANTHER CREEK	3	3		3																				
EAST FORK WHITE	05120206030090	JENNINGS CO	INW0636_02	SAND CREEK	3	3		2																				
EAST FORK WHITE	05120206030080	JENNINGS CO	INW0636_T1003	ROCK CREEK	3	3		2																				
EAST FORK WHITE	05120206030080	JENNINGS CO	INW0636_T1004	ICE CREEK	3	3		2																				
EAST FORK WHITE	05120206030090	DECATUR CO	INW0636_T1005	MILLSTONE CREEK	3	3		2																				
EAST FORK WHITE	05120206030070	DECATUR CO	INW0637_00	PENTHER CREEK AND OTHER TRIBUTARYS	3	3		2																				
EAST FORK WHITE	05120206030150	DECATUR CO	INW0637_01	BEAR CREEK	3	3		2																				
EAST FORK WHITE	05120206030160	JENNINGS CO	INW0637_02	BEAR CREEK	3	3		2																				
EAST FORK WHITE	051202060307	DECATUR CO	INW0637_T1001	BEAR CREEK - UNNAMED TRIBUTARY	3	3		3																				
EAST FORK WHITE	051202060307	DECATUR CO	INW0637_T1002	BEAR CREEK - UNNAMED TRIUBTARY	3	3		3																				
EAST FORK WHITE	05120206030120	JENNINGS CO	INW0638_01	WYALOOSING CREEK	3	3		5A								5A												
EAST FORK WHITE	05120206030140	JENNINGS CO	INW0638_02	WYALOOSING CREEK	3	3		2																				
EAST FORK WHITE	051202060308	DECATUR CO	INW0638_T1001	WYALOOSING CREEK - UNNAMED TRIBUTARY	3	3		3																				
EAST FORK WHITE	051202060308	DECATUR CO	INW0638_T1002	TURNOVER CREEK	3	3		3																				
EAST FORK WHITE	051202060308	DECATUR CO	INW0638_T1003	WYALOOSING CREEK - UNNAMED TRIBUTARY	3	3		3																				
EAST FORK WHITE	051202060308	DECATUR CO	INW0638_T1004	RAT TAIL CREEK	3	3		3																				
EAST FORK WHITE	051202060308	JENNINGS CO	INW0638_T1005	BENNETTS BRANCH	3	3		3																				
EAST FORK WHITE	05120206030110	JENNINGS CO	INW0639_01	SAND CREEK	3	2		2																				
EAST FORK WHITE	05120206030100	JENNINGS CO	INW0639_T1001	BEAR CREEK	3	3		2																				
EAST FORK WHITE	05120206030110	JENNINGS CO	INW0639_T1002	FISH CREEK	3	3		2																				
EAST FORK WHITE	051202060309	JENNINGS CO	INW0639_T1003	SAND CREEK - UNNAMED TRIBUTARY	3	3		3																				
EAST FORK WHITE	05120206030170	JENNINGS CO	INW063A_01	SAND CREEK	3	2		2																				
EAST FORK WHITE	05120206030190	JACKSON CO	INW063A_02	SAND CREEK	5A	2		5A					5A	5A														
EAST FORK WHITE	05120206030170	JENNINGS CO	INW063A_T1001	NETTLE CREEK	3	3		2																				
EAST FORK WHITE	05120206030180	JENNINGS CO	INW063A_T1002	ROCK CREEK	3	3		2																				
EAST FORK WHITE	051202060310	BARTHOLOMEW CO	INW063A_T1003	SAND CREEK - UNNAMED TRIBUTARY	3	3		3																				
EAST FORK WHITE	051202060401	BARTHOLOMEW CO	INW0641_01	WHITE CREEK, EAST FORK	2	3		5A								5A												
EAST FORK WHITE	051202060401	BARTHOLOMEW CO	INW0641_02	WHITE CREEK, EAST FORK	2	3		5A								5A												
EAST FORK WHITE	051202060401	BARTHOLOMEW CO	INW0641_T1001	WHITE CREEK, EAST FORK - UNNAMED TRIBUTARY	3	3		3																				
EAST FORK WHITE	051202060401	BARTHOLOMEW CO	INW0641_T1002	WHITE CREEK, EAST FORK - UNNAMED TRIBUTARY	2	3		5A								5A												

BASIN	HYDROLOGIC UNIT CODE	COUNTY	AUID	WATER_NAME	RECREATIONAL USE	FISHABLE USE	PUBLIC WATER SUPPLY	AQUATIC LIFE USE	ALGAE	AMMONIA	CHLORIDE	DIOXIN (WATER)	DISSOLVED OXYGEN	E. COLI	FREE CYANIDE	IMPAIRED BIOTIC COMMUNITIES	NUTRIENTS	OIL AND GREASE	PCBS (FISH TISSUE)	PCBS (WATER)	PESTICIDES	PH	PHOSPHORUS	SILTATION	SULFATE	TASTE AND ODOR	TOTAL MERCURY (FISH TISSUE)	TOTAL MERCURY (WATER)
EAST FORK WHITE	051202060401	BARTHOLOMEW CO	INW0641_T1003	WHITE CREEK, EAST FORK - UNNAMED TRIBUTARY	3	3		3																				
EAST FORK WHITE	051202060401	BARTHOLOMEW CO	INW0641_T1004	WHITE CREEK, EAST FORK - UNNAMED TRIBUTARY	3	3		3																				
EAST FORK WHITE	051202060401	BARTHOLOMEW CO	INW0641_T1005	WHITE CREEK, EAST FORK - UNNAMED TRIBUTARY	3	3		3																				
EAST FORK WHITE	051202060402	BARTHOLOMEW CO	INW0642_01	WHITE CREEK, SOUTH FORK	3	3		2																				
EAST FORK WHITE	051202060402	BARTHOLOMEW CO	INW0642_02	WHITE CREEK, SOUTH FORK - UNNAMED TRIBUTARY	3	3		2																				
EAST FORK WHITE	051202060402	BROWN CO	INW0642_T1001	WHITE CREEK, SOUTH FORK - UNNAMED TRIBUTARY	3	3		3																				
EAST FORK WHITE	051202060402	JACKSON CO	INW0642_T1002	WHITE CREEK, SOUTH FORK - UNNAMED TRIBUTARY	3	3		3																				
EAST FORK WHITE	051202060402	BARTHOLOMEW CO	INW0642_T1003	WHITE CREEK, SOUTH FORK - UNNAMED TRIBUTARY	3	3		3																				
EAST FORK WHITE	051202060402	BARTHOLOMEW CO	INW0642_T1004	BUCK CREEK	3	3		2																				
EAST FORK WHITE	051202060402	JACKSON CO	INW0642_T1004A	BUCK CREEK - UNNAMED TRIBUTARY	3	3		3																				
EAST FORK WHITE	051202060402	BARTHOLOMEW CO	INW0642_T1005	WHITE CREEK - UNNAMED TRIBUTARY	3	3		3																				
EAST FORK WHITE	051202060402	BARTHOLOMEW CO	INW0642_T1006	WHITE CREEK, SOUTH FORK - UNNAMED TRIBUTARY	3	3		2																				
EAST FORK WHITE	051202060402	BROWN CO	INW0642_T1006A	WHITE CREEK, SOUTH FORK - UNNAMED TRIBUTARY	3	3		3																				
EAST FORK WHITE	051202060402	BROWN CO	INW0642_T1006B	WHITE CREEK, SOUTH FORK - UNNAMED TRIBUTARY	3	3		3																				
EAST FORK WHITE	051202060402	BARTHOLOMEW CO	INW0642_T1006C	WHITE CREEK, SOUTH FORK - UNNAMED TRIBUTARY	3	3		3																				
EAST FORK WHITE	051202060402	BARTHOLOMEW CO	INW0642_T1007	WHITE CREEK, SOUTH FORK - UNNAMED TRIBUTARY	3	3		3																				
EAST FORK WHITE	051202060403	JACKSON CO	INW0643_01	WHITE CREEK, EAST FORK	3	3		2																				
EAST FORK WHITE	05120206040030	JACKSON CO	INW0643_M1016	EAST FORK WHITE RIVER	5A	3		3						5A														
EAST FORK WHITE	05120206040030	JACKSON CO	INW0643_M1016	EAST FORK WHITE RIVER	3	5B		3											5B									
EAST FORK WHITE	051202060403	JACKSON CO	INW0643_T1001	WHITE CREEK, SOUTH FORK - UNNAMED TRIBUTARY	3	3		2																				
EAST FORK WHITE	051202060403	JACKSON CO	INW0643_T1002	WHITE CREEK, SOUTH FORK - UNNAMED TRIBUTARY	3	3		2																				
EAST FORK WHITE	051202060403	BARTHOLOMEW CO	INW0643_T1003	WHITE CREEK, SOUTH FORK - UNNAMED TRIBUTARY	3	3		3																				
EAST FORK WHITE	051202060403	JACKSON CO	INW0643_T1004	WHITE CREEK, SOUTH FORK - UNNAMED TRIBUTARY	3	3		3																				
EAST FORK WHITE	05120206040040	JACKSON CO	INW0644_00	BEATTY WALKER DITCH	3	3		2																				
EAST FORK WHITE	051202060404	BARTHOLOMEW CO	INW0644_01	WHITE CREEK	3	3		2																				
EAST FORK WHITE	051202060404	BARTHOLOMEW CO	INW0644_01A	WHITE CREEK - UNNAMED TRIBUTARY	3	3		3																				
EAST FORK WHITE	051202060404	JACKSON CO	INW0644_02	WHITE CREEK	3	3		2																				
EAST FORK WHITE	051202060404	BARTHOLOMEW CO	INW0644_T1001	WHITE CREEK - UNNAMED TRIBUTARY	3	3		3																				
EAST FORK WHITE	051202060404	BARTHOLOMEW CO	INW0644_T1001A	WHITE CREEK - UNNAMED TRIBUTARY	3	3		3																				
EAST FORK WHITE	051202060404	BARTHOLOMEW CO	INW0644_T1002	WHITE CREEK - UNNAMED TRIBUTARY	3	3		3																				
EAST FORK WHITE	051202060404	BARTHOLOMEW CO	INW0644_T1003	WHITE CREEK - UNNAMED TRIBUTARY	3	3		3																				
EAST FORK WHITE	051202060404	BARTHOLOMEW CO	INW0644_T1004	WHITE CREEK - UNNAMED TRIBUTARY	3	3		3																				
EAST FORK WHITE	051202060405	JACKSON CO	INW0645_01	WHITE CREEK	3	3		3																				
EAST FORK WHITE	051202060405	JACKSON CO	INW0645_T1001	WHITE CREEK - UNNAMED TRIBUTARY	3	3		3																				
EAST FORK WHITE	051202060405	JACKSON CO	INW0645_T1002	WHITE CREEK - UNNAMED TRIBUTARY	3	3		3																				
EAST FORK WHITE	051202060405	JACKSON CO	INW0645_T1003	SPRAY CREEK	5A	3		2						5A														

BASIN	HYDROLOGIC UNIT CODE	COUNTY	AUID	WATER_NAME	RECREATIONAL USE	FISHABLE USE	PUBLIC WATER SUPPLY	AQUATIC LIFE USE	ALGAE	AMMONIA	CHLORIDE	DIOXIN (WATER)	DISSOLVED OXYGEN	E. COLI	FREE CYANIDE	IMPAIRED BIOTIC COMMUNITIES	NUTRIENTS	OIL AND GREASE	PCBS (FISH TISSUE)	PCBS (WATER)	PESTICIDES	PH	PHOSPHORUS	SILTATION	SULFATE	TASTE AND ODOR	TOTAL MERCURY (FISH TISSUE)	TOTAL MERCURY (WATER)
EAST FORK WHITE	051202060405	JACKSON CO	INW0645_T1004	WHITE CREEK, WEST BRANCH	3	3		3																				
EAST FORK WHITE	05120206040010	JACKSON CO	INW0651_01	WHITE RIVER, EAST FORK	3	5B		2											5B									
EAST FORK WHITE	05120206040010	JACKSON CO	INW0651_01	WHITE RIVER, EAST FORK	5A	3		2						5A														
EAST FORK WHITE	051202060501	JACKSON CO	INW0651_T1001	WHITE RIVER, EAST FORK - UNNAMED TRIBUTARY	3	3		3																				
EAST FORK WHITE	05120206040020	JACKSON CO	INW0651_T1002	THOMPSON SLOUGH	3	3		2																				
EAST FORK WHITE	051202060502	JACKSON CO	INW0652_01	WHITE RIVER, EAST FORK	3	3		3																				
EAST FORK WHITE	05120206040030	JACKSON CO	INW0652_T1001	WHITE RIVER, EAST FORK - UNNAMED TRIBUTARY	3	3		2																				
EAST FORK WHITE	051202060502	JACKSON CO	INW0652_T1001A	WHITE RIVER, EAST FORK - UNNAMED TRIBUTARY	3	3		3																				
EAST FORK WHITE	05120206040030	JACKSON CO	INW0652_T1002	HEDDY RUN	3	3		2																				
EAST FORK WHITE	05120206040050	JACKSON CO	INW0653_01	WHITE RIVER, EAST FORK	5A	3		2						5A														
EAST FORK WHITE	05120206040050	JACKSON CO	INW0653_01	WHITE RIVER, EAST FORK	3	5B		2											5B									
EAST FORK WHITE	05120206040050	JACKSON CO	INW0653_T1001	INDIAN CREEK	3	3		2																				
EAST FORK WHITE	051202060503	JACKSON CO	INW0653_T1001A	INDIAN CREEK	3	3		3																				
EAST FORK WHITE	051202060503	JACKSON CO	INW0653_T1002	WALKER DITCH	3	3		3																				
EAST FORK WHITE	05120206050060	JACKSON CO	INW0656_00	WHITE CREEK(OATHOUT DT)-COOLEY CREEK	3	3		2																				
EAST FORK WHITE	05120206050070	JACKSON CO	INW0657_00	WHITE CREEK	5A	3		2						5A														
EAST FORK WHITE	05120206050070	JACKSON CO	INW0657_01	WHITE CREEK, WEST BRANCH	3	3		2																				
EAST FORK WHITE	05120206050070	JACKSON CO	INW0657_T1024	WHITE CREEK-UNNAMED TRIBUTARY	5A	3		5A			5A		5A	5A														
EAST FORK WHITE	05120206060010	JACKSON CO	INW0661_01	WHITE RIVER, EAST FORK	5A	3		2						5A														
EAST FORK WHITE	05120206060010	JACKSON CO	INW0661_01	WHITE RIVER, EAST FORK	3	5B		2											5B									
EAST FORK WHITE	051202060601	JACKSON CO	INW0661_01A	WHITE RIVER, EAST FORK - UNNAMED TRIBUTARY	3	3		3																				
EAST FORK WHITE	051202060601	JACKSON CO	INW0661_01B	WHITE RIVER, EAST FORK - UNNAMED TRIBUTARY	3	3		3																				
EAST FORK WHITE	051202060601	JACKSON CO	INW0661_T1001	RICHARD DITCH	3	3		3																				
EAST FORK WHITE	05120206060010	JACKSON CO	INW0661_T1002	HOUGH CREEK	2	3		2																				
EAST FORK WHITE	05120206060020	JACKSON CO	INW0662_01	WHITE RIVER, EAST FORK	5A	3		2						5A														
EAST FORK WHITE	05120206060020	JACKSON CO	INW0662_01	WHITE RIVER, EAST FORK	3	5B		2											5B									
EAST FORK WHITE	05120206060020	JACKSON CO	INW0662_T1001	WHITE RIVER, EAST FORK - UNNAMED TRIBUTARY	2	3		2																				
EAST FORK WHITE	05120206060020	JACKSON CO	INW0662_T1002	WAYMAN DITCH	2	3		2																				
EAST FORK WHITE	05120206060030	JACKSON CO	INW0662_T1003	MCHARGUE DITCH	2	3		2																				
EAST FORK WHITE	051202060602	JACKSON CO	INW0662_T1004	MCMILLAN DITCH	3	3		3																				
EAST FORK WHITE	05120206060050	JACKSON CO	INW0663_01	WHITE RIVER, EAST FORK	2	5B		2											5B									
EAST FORK WHITE	05120206060050	JACKSON CO	INW0663_T1001	SINGER DITCH	2	3		2																				
EAST FORK WHITE	05120206060050	JACKSON CO	INW0663_T1002	WHITE RIVER, EAST FORK - UNNAMED TRIBUTARY	2	3		2																				
EAST FORK WHITE	05120206060050	JACKSON CO	INW0663_T1003	STUCKWISCH DITCH	2	3		2																				
EAST FORK WHITE	05120206060050	JACKSON CO	INW0663_T1004	ZOLLMAN DITCH	2	3		2																				
EAST FORK WHITE	05120206060040	JACKSON CO	INW0664_00	MCMILLAN DITCH AND OTHER TRIBUTARYS	2	3		2																				

BASIN	HYDROLOGIC UNIT CODE	COUNTY	AUID	WATER_NAME	RECREATIONAL USE	FISHABLE USE	PUBLIC WATER SUPPLY	AQUATIC LIFE USE	ALGAE	AMMONIA	CHLORIDE	DIOXIN (WATER)	DISSOLVED OXYGEN	E. COLI	FREE CYANIDE	IMPAIRED BIOTIC COMMUNITIES	NUTRIENTS	OIL AND GREASE	PCBS (FISH TISSUE)	PCBS (WATER)	PESTICIDES	PH	PHOSPHORUS	SILTATION	SULFATE	TASTE AND ODOR	TOTAL MERCURY (FISH TISSUE)	TOTAL MERCURY (WATER)
EAST FORK WHITE	05120206060030	JACKSON CO	INW06P1025_00	CHARLES COLLINS LAKE DAM	3	3		3																				
EAST FORK WHITE	05120206020010	BARTHOLOMEW CO	INW06P1026_00	CRYSTAL LAKE	3	3		3																				
EAST FORK WHITE	05120206050010	BARTHOLOMEW CO	INW06P1027_00	ECHO LAKE	3	3		3																				
EAST FORK WHITE	05120206050020	BARTHOLOMEW CO	INW06P1028_00	FRATERNAL ORDER COLUMBUS POLICE LAKE	3	3		3																				
EAST FORK WHITE	05120206050040	BARTHOLOMEW CO	INW06P1029_00	GRANDVIEW LAKE	3	3		3																				
EAST FORK WHITE	05120206030030	DECATUR CO	INW06P1030_00	GREENSBURG RESERVOIR	3	5B		3											5B									
EAST FORK WHITE	05120206030030	DECATUR CO	INW06P1031_00	GREENSBURG CITY PARK LAKE	3	3		3																				
EAST FORK WHITE	05120206050050	BARTHOLOMEW CO	INW06P1033_00	BARBARA, LAKE	3	3		3																				
EAST FORK WHITE	05120206030050	DECATUR CO	INW06P1034_00	McCOY, LAKE	3	3		3																				
EAST FORK WHITE	05120206020020	BARTHOLOMEW CO	INW06P1035_00	LAWSONS LAKE	3	3		3																				
EAST FORK WHITE	05120206020010	BARTHOLOMEW CO	INW06P1036_00	LONG LAKE	3	3		3																				
EAST FORK WHITE	05120206050020	BARTHOLOMEW CO	INW06P1037_00	LUTHERAN LAKE	3	3		3																				
EAST FORK WHITE	05120206010110	DECATUR CO	INW06P1038_00	MIDDLE FORK LAKE	3	3		3																				
EAST FORK WHITE	05120206030060	DECATUR CO	INW06P1039_00	MORRISON POND	3	3		3																				
EAST FORK WHITE	05120206050010	BARTHOLOMEW CO	INW06P1040_00	NOBLITT LAKE	3	3		3																				
EAST FORK WHITE	05120206030050	DECATUR CO	INW06P1041_00	REED RESERVOIR	3	3		3																				
EAST FORK WHITE	05120206010130	BARTHOLOMEW CO	INW06P1042_00	SCHAEFER LAKE	3	3		3																				
EAST FORK WHITE	05120206020020	BARTHOLOMEW CO	INW06P1043_00	SOUTH HARRISON LAKE	3	3		3																				
EAST FORK WHITE	05120206020020	BARTHOLOMEW CO	INW06P1044_00	STALLER LAKE	3	3		3																				
EAST FORK WHITE	05120206010160	BARTHOLOMEW CO	INW06P1045_00	SUHRE LAKE	3	3		3																				
EAST FORK WHITE	05120206020020	BARTHOLOMEW CO	INW06P1046_00	TAMERIX LAKE	3	3		3																				
EAST FORK WHITE	05120206020030	BARTHOLOMEW CO	INW06P1047_00	THOMPSONS LAKE	3	3		3																				
EAST FORK WHITE	05120206060020	JACKSON CO	INW06P1048_00	TIMBER LAKE	3	3		3																				
EAST FORK WHITE	05120206020010	BARTHOLOMEW CO	INW06P1049_00	WOOD LAKE	3	3		3																				
EAST FORK WHITE	05120206020020	BARTHOLOMEW CO	INW06P1050_00	NORTH HARRISON LAKE	3	3		3																				
EAST FORK WHITE	05120206050040	BARTHOLOMEW CO	INW06P1051_00	GENTH LAKE	3	3		3																				
EAST FORK WHITE	05120206050010	BARTHOLOMEW CO	INW06P1052_00	EVEROAD LAKE	3	3		3																				
EAST FORK WHITE	05120206050010	BARTHOLOMEW CO	INW06P1053_00	GROUSE RIDGE LAKE	3	3		3																				
EAST FORK WHITE	05120206020020	BARTHOLOMEW CO	INW06P1054_00	TIPTON LAKE WEST	3	3		3																				
EAST FORK WHITE	05120206020010	BARTHOLOMEW CO	INW06P1055_00	TIPTON LAKE EAST	3	3		3																				
EAST FORK WHITE	05120206020020	BARTHOLOMEW CO	INW06P1056_00	TIPTON LAKE NORTH	3	3		3																				
EAST FORK WHITE	05120206020020	BARTHOLOMEW CO	INW06P1057_00	CHAMBERS LAKE	3	3		3																				
EAST FORK WHITE	05120206020060	BARTHOLOMEW CO	INW06P1058_00	MALLOTT LAKE	3	3		3																				
EAST FORK WHITE	05120206060010	JACKSON CO	INW06P1059_00	LAKE AND FOREST CLUB LAKE	3	3		3																				
EAST FORK WHITE	05120206060010	JACKSON CO	INW06P1060_00	PYOCA LAKE	3	3		3																				
EAST FORK WHITE	05120206030120	DECATUR CO	INW06P1061_00	PINE LAKE	3	3		3																				

BASIN	HYDROLOGIC UNIT CODE	COUNTY	AUID	WATER_NAME	RECREATIONAL USE	FISHABLE USE	PUBLIC WATER SUPPLY	AQUATIC LIFE USE	ALGAE	AMMONIA	CHLORIDE	DIOXIN (WATER)	DISSOLVED OXYGEN	E. COLI	FREE CYANIDE	IMPAIRED BIOTIC COMMUNITIES	NUTRIENTS	OIL AND GREASE	PCBS (FISH TISSUE)	PCBS (WATER)	PESTICIDES	PH	PHOSPHORUS	SILTATION	SULFATE	TASTE AND ODOR	TOTAL MERCURY (FISH TISSUE)	TOTAL MERCURY (WATER)
EAST FORK WHITE	05120206060020	JACKSON CO	INW06P1062_00	BAIRD LAKE	3	3		3																				
EAST FORK WHITE	05120206050070	JACKSON CO	INW06P1063_00	PERSIMMON (NORTH RUST) LAKE	3	3		3																				
EAST FORK WHITE	05120206050060	JACKSON CO	INW06P1064_00	DOCS LAKE	3	3		3																				
EAST FORK WHITE	05120207010010	RIPLEY CO	INW0711_01	BIG CREEK	3	3		5A								5A												
EAST FORK WHITE	05120207010010	RIPLEY CO	INW0711_02	BIG CREEK	3	3		5A								5A												
EAST FORK WHITE	051202070101	RIPLEY CO	INW0711_T1001	BIG CREEK - UNNAMED TRIBUTARY	3	3		3																				
EAST FORK WHITE	05120207010010	RIPLEY CO	INW0711_T1002	BIG CREEK - UNNAMED TRIBUTARY	3	3		5A								5A												
EAST FORK WHITE	051202070101	RIPLEY CO	INW0711_T1003	BIG CREEK - UNNAMED TRIBUTARY	3	3		3																				
EAST FORK WHITE	05120207010020	JEFFERSON CO	INW0712_01	BIG CREEK	3	3		5A								5A												
EAST FORK WHITE	05120207010020	JEFFERSON CO	INW0712_T1001	BIG CREEK - UNNAMED TRIBUTARY	3	3		5A								5A												
EAST FORK WHITE	05120207010020	JEFFERSON CO	INW0712_T1002	BIG CREEK - UNNAMED TRIBUTARY	3	3		5A								5A												
EAST FORK WHITE	05120207010020	JEFFERSON CO	INW0712_T1003	MARBLE CREEK	3	3		5A								5A												
EAST FORK WHITE	05120207010040	JEFFERSON CO	INW0713_01	MIDDLE FORK CREEK	5A	3		5A						5A		5A												
EAST FORK WHITE	05120207010040	JEFFERSON CO	INW0713_T1002	MIDDLE FORK CREEK - UNNAMED TRIBUTARY	5A	3		5A						5A		5A												
EAST FORK WHITE	05120207010040	JEFFERSON CO	INW0713_T1003	TURKEY BRANCH	5A	3		5A						5A		5A												
EAST FORK WHITE	05120207010030	JEFFERSON CO	INW0714_01	BIG CREEK	2	3		5A								5A												
EAST FORK WHITE	05120207010030	JEFFERSON CO	INW0714_T1001	CAMP CREEK	3	3		2																				
EAST FORK WHITE	05120207010050	JEFFERSON CO	INW0715_01	BIG CREEK	3	2		2																				
EAST FORK WHITE	05120207010060	JEFFERSON CO	INW0715_02	BIG CREEK	5A	2		2						5A														
EAST FORK WHITE	05120207010050	JEFFERSON CO	INW0715_T1001	HENSLEY CREEK	3	2		2																				
EAST FORK WHITE	05120207010060	JEFFERSON CO	INW0715_T1002	HARBERTS CREEK	3	3		5A								5A												
EAST FORK WHITE	05120207010100	JEFFERSON CO	INW071A_T1001	WALTON CREEK	3	3		2																				
EAST FORK WHITE	05120207020010	RIPLEY CO	INW0721_01	GRAHAM CREEK	2	3		5A					5A				5A											
EAST FORK WHITE	05120207020020	RIPLEY CO	INW0721_T1001	GRAHAM CREEK, NORTH FORK	2	3		5A					5A															
EAST FORK WHITE	05120207020040	RIPLEY CO	INW0722_01	LITTLE GRAHAM CREEK	2	3		5A					5A			5A	5A					5A						
EAST FORK WHITE	05120207020050	JENNINGS CO	INW0722_02	LITTLE GRAHAM CREEK	2	3		5A					5A			5A	5A					5A						
EAST FORK WHITE	05120207020030	JENNINGS CO	INW0723_01	GRAHAM CREEK	2	3		5A					5A															
EAST FORK WHITE	05120207020030	RIPLEY CO	INW0723_T1001	HUNGRY HOLLOW	2	3		5A					5A															
EAST FORK WHITE	05120207020030	JENNINGS CO	INW0723_T1002	RUSH BRANCH	2	3		5A					5A															
EAST FORK WHITE	05120207020060	JENNINGS CO	INW0724_01	GRAHAM CREEK	2	3		2																				
EAST FORK WHITE	05120207020070	JENNINGS CO	INW0724_02	GRAHAM CREEK	2	3		2																				
EAST FORK WHITE	05120207020060	JENNINGS CO	INW0724_T1001	TURKEY RUN	2	3		2																				
EAST FORK WHITE	05120207020070	JENNINGS CO	INW0724_T1002	GRAHAM CREEK - UNNAMED TRIBUTARY	2	3		2																				
EAST FORK WHITE	051202070204	JENNINGS CO	INW0724_T1003	GRAHAM CREEK - UNNAMED TRIBUTARY	3	3		3																				
EAST FORK WHITE	05120207020070	JENNINGS CO	INW0724_T1004	GRAHAM CREEK - UNNAMED TRIBUTARY	2	3		2																				
EAST FORK WHITE	05120207020080	JENNINGS CO	INW0724_T1005	LITTLE BEAR CREEK	2	3		2																				

BASIN	HYDROLOGIC UNIT CODE	COUNTY	AUID	WATER_NAME	RECREATIONAL USE	FISHABLE USE	PUBLIC WATER SUPPLY	AQUATIC LIFE USE	ALGAE	AMMONIA	CHLORIDE	DIOXIN (WATER)	DISSOLVED OXYGEN	E. COLI	FREE CYANIDE	IMPAIRED BIOTIC COMMUNITIES	NUTRIENTS	OIL AND GREASE	PCBS (FISH TISSUE)	PCBS (WATER)	PESTICIDES	PH	PHOSPHORUS	SILTATION	SULFATE	TASTE AND ODOR	TOTAL MERCURY (FISH TISSUE)	TOTAL MERCURY (WATER)
EAST FORK WHITE	051202070301	RIPLEY CO	INW0731_01	OTTER CREEK	2	3		5A					5A			5A	5A					5A						
EAST FORK WHITE	051202070301	RIPLEY CO	INW0731_T1001	LONG BRANCH	2	3		5A					5A			5A	5A					5A						
EAST FORK WHITE	051202070301	RIPLEY CO	INW0731_T1002	LITTLE OTTER CREEK	2	3		5A					5A			5A						5A						
EAST FORK WHITE	051202070301	RIPLEY CO	INW0731_T1003	LITTLE OTTER CREEK - UNNAMED TRIBUTARY	3	3		3																				
EAST FORK WHITE	051202070301	RIPLEY CO	INW0731_T1004	BEAR BRANCH	3	3		3																				
EAST FORK WHITE	051202070302	JENNINGS CO	INW0732_01	OTTER CREEK	2	3		5A					5A			5A												
EAST FORK WHITE	051202070302	JENNINGS CO	INW0732_02	OTTER CREEK	2	3		5A					5A			5A												
EAST FORK WHITE	051202070302	RIPLEY CO	INW0732_T1001	FALLING TIMBER BRANCH	2	3		5A					5A			5A												
EAST FORK WHITE	051202070302	JENNINGS CO	INW0732_T1002	LITTLE OTTER FORK	2	3		2																				
EAST FORK WHITE	051202070303	JENNINGS CO	INW0733_01	OTTER CREEK	2	3		5A								5A												
EAST FORK WHITE	051202070303	JENNINGS CO	INW0733_T1001	OTTER CREEK - UNNAMED TRIBUTARY	2	3		2																				
EAST FORK WHITE	051202070303	JENNINGS CO	INW0733_T1002	OTTER CREEK - UNNAMED TRIBUTARY	3	3		3																				
EAST FORK WHITE	051202070303	JENNINGS CO	INW0733_T1003	OTTER CREEK - UNNAMED TRIBUTARY	3	3		3																				
EAST FORK WHITE	051202070303	JENNINGS CO	INW0733_T1004	HUCKLEBERRY BRANCH	3	3		3																				
EAST FORK WHITE	051202070303	JENNINGS CO	INW0733_T1005	CROOKED CREEK	2	3		5A								5A												
EAST FORK WHITE	051202070303	JENNINGS CO	INW0733_T1006	CROOKED CREEK - UNNAMED TRIBUTARY	2	3		5A								5A												
EAST FORK WHITE	051202070303	JENNINGS CO	INW0733_T1007	GOOSE RUN	2	3		5A								5A												
EAST FORK WHITE	051202070401	DECATUR CO	INW0741_01	VERNON FORK MUSCATATUCK RIVER	2	3		5A					5A			5A	5A					5A						
EAST FORK WHITE	051202070401	RIPLEY CO	INW0741_02	VERNON FORK MUSCATATUCK RIVER	2	3		5A									5A					5A						
EAST FORK WHITE	051202070401	DECATUR CO	INW0741_03	VERNON FORK MUSCATATUCK RIVER	2	3		2																				
EAST FORK WHITE	051202070401	JENNINGS CO	INW0741_T1001	VERNON FORK MUSCATATUCK RIVER - UNNAMED TRIBUTARY	3	3		3																				
EAST FORK WHITE	051202070401	RIPLEY CO	INW0741_T1002	HONEY CREEK	2	3		2																				
EAST FORK WHITE	051202070401	DECATUR CO	INW0741_T1003	SQUARE RUN	2	3		2																				
EAST FORK WHITE	051202070402	JENNINGS CO	INW0742_01	VERNON FORK MUSCATATUCK RIVER	2	3		2																				
EAST FORK WHITE	051202070402	RIPLEY CO	INW0742_T1001	FLATROCK CREEK	3	3		3																				
EAST FORK WHITE	051202070402	JENNINGS CO	INW0742_T1002	WOLF CREEK	3	3		3																				
EAST FORK WHITE	051202070402	JENNINGS CO	INW0742_T1003	SUGAR CREEK	2	3		2																				
EAST FORK WHITE	051202070402	RIPLEY CO	INW0742_T1004	LEATHERWOOD CREEK	2	3		2																				
EAST FORK WHITE	051202070403	JENNINGS CO	INW0743_01	VERNON FORK MUSCATATUCK RIVER	2	2	3	2																				
EAST FORK WHITE	051202070303	JENNINGS CO	INW0743_01A	BRUSH CREEK	3	3		3																				
EAST FORK WHITE	051202070303	JENNINGS CO	INW0743_01B	BRUSH CREEK	3	3		3																				
EAST FORK WHITE	051202070403	JENNINGS CO	INW0743_T1001	FINCH BRANCH	2	3		2																				
EAST FORK WHITE	051202070403	JENNINGS CO	INW0743_T1002	BRUSH CREEK	2	3		5A									5A											
EAST FORK WHITE	051202070404	JENNINGS CO	INW0744_01	VERNON FORK MUSCATATUCK RIVER	2	2		5A								5A	5A											
EAST FORK WHITE	051202070404	JENNINGS CO	INW0744_02	VERNON FORK MUSCATATUCK RIVER	2	2	3	2																				
EAST FORK WHITE	051202070404	JENNINGS CO	INW0744_T1001	PLEASANT RUN	3	3		3																				

BASIN	HYDROLOGIC UNIT CODE	COUNTY	AUID	WATER_NAME	RECREATIONAL USE	FISHABLE USE	PUBLIC WATER SUPPLY	AQUATIC LIFE USE	ALGAE	AMMONIA	CHLORIDE	DIOXIN (WATER)	DISSOLVED OXYGEN	E. COLI	FREE CYANIDE	IMPAIRED BIOTIC COMMUNITIES	NUTRIENTS	OIL AND GREASE	PCBS (FISH TISSUE)	PCBS (WATER)	PESTICIDES	PH	PHOSPHORUS	SILTATION	SULFATE	TASTE AND ODOR	TOTAL MERCURY (FISH TISSUE)	TOTAL MERCURY (WATER)
EAST FORK WHITE	051202070404	JENNINGS CO	INW0744_T1002	LONG BRANCH	2	2		5A								5A	5A											
EAST FORK WHITE	051202070404	JENNINGS CO	INW0744_T1003	VERNON FORK MUSCATATUCK RIVER - UNNAMED TRIBUTARY	3	3		3																				
EAST FORK WHITE	05120207040040	JEFFERSON CO	INW0751_01	HOG CREEK	2	3		2																				
EAST FORK WHITE	05120207040040	SCOTT CO	INW0751_02	HOG CREEK	2	3		2																				
EAST FORK WHITE	05120207040040	SCOTT CO	INW0751_T1001	HOG CREEK - UNNAMED TRIBUTARY	2	3		2																				
EAST FORK WHITE	05120207040040	SCOTT CO	INW0751_T1002	HOG CREEK	2	3		2																				
EAST FORK WHITE	051202070501	JEFFERSON CO	INW0751_T1003	HOG CREEK - UNNAMED TRIBUTARY	3	3		3																				
EAST FORK WHITE	051202070501	JEFFERSON CO	INW0751_T1004	HOG CREEK - UNNAMED TRIBUTARY	3	3		3																				
EAST FORK WHITE	051202070501	JEFFERSON CO	INW0751_T1005	HOG CREEK - UNNAMED TRIBUTARY	3	3		3																				
EAST FORK WHITE	05120207040040	SCOTT CO	INW0751_T1006	WHITE EYE BRANCH	2	3		2																				
EAST FORK WHITE	051202070501	SCOTT CO	INW0751_T1007	HOG CREEK - UNNAMED TRIBUTARY	3	3		3																				
EAST FORK WHITE	05120207040010	SCOTT CO	INW0752_01	WOODS FORK	2	3		2																				
EAST FORK WHITE	05120207040010	SCOTT CO	INW0752_02	WOODS FORK	2	3		2																				
EAST FORK WHITE	05120207040030	SCOTT CO	INW0752_03	WOODS FORK	2	3		2																				
EAST FORK WHITE	05120207040010	JEFFERSON CO	INW0752_T1001	LITTLE CANEY FORK	2	3		2																				
EAST FORK WHITE	05120207040020	SCOTT CO	INW0752_T1002	TOWN CREEK	2	3		2																				
EAST FORK WHITE	05120207040030	SCOTT CO	INW0752_T1003	STUCKER FORK	2	3		2																				
EAST FORK WHITE	05120207040060	SCOTT CO	INW0753_01	KIMBERLIN CREEK	2	3		2																				
EAST FORK WHITE	05120207040060	SCOTT CO	INW0753_02	KIMBERLIN CREEK	2	3		2																				
EAST FORK WHITE	051202070503	SCOTT CO	INW0753_02A	KIMBERLIN CREEK - UNNAMED TRIBUTARY	3	3		3																				
EAST FORK WHITE	051202070503	SCOTT CO	INW0753_02B	KIMBERLIN CREEK - UNNAMED TRIBUTARY	3	3		3																				
EAST FORK WHITE	05120207040060	SCOTT CO	INW0753_T1001	KIMBERLIN CREEK - UNNAMED TRIBUTARY	2	3		2																				
EAST FORK WHITE	051202070503	SCOTT CO	INW0753_T1002	KIMBERLIN CREEK - UNNAMED TRIBUTARY	3	3		3																				
EAST FORK WHITE	05120207040070	SCOTT CO	INW0753_T1003	NEWLAND CREEK	2	3		2																				
EAST FORK WHITE	05120207040070	SCOTT CO	INW0753_T1004	NEWLAND CREEK	2	3		2																				
EAST FORK WHITE	051202070503	SCOTT CO	INW0753_T1004A	NEWLAND CREEK - UNNAMED TRIBUTARY	3	3		3																				
EAST FORK WHITE	051202070503	SCOTT CO	INW0753_T1004B	NEWLAND CREEK - UNNAMED TRIBUTARY	3	3		3																				
EAST FORK WHITE	05120207040080	SCOTT CO	INW0753_T1005	KIMBERLIN CREEK - UNNAMED TRIBUTARY	2	3		2																				
EAST FORK WHITE	05120207040090	SCOTT CO	INW0754_01	PIGEON ROOST CREEK	2	3		2																				
EAST FORK WHITE	05120207040100	SCOTT CO	INW0754_02	PIGEON ROOST CREEK	2	3		2																				
EAST FORK WHITE	05120207040100	SCOTT CO	INW0754_T1001	TREE CREEK	2	3		2																				
EAST FORK WHITE	05120207040100	SCOTT CO	INW0754_T1002	HOPEWELL DRAIN	2	3		2																				
EAST FORK WHITE	05120207040100	SCOTT CO	INW0754_T1003	HOPE BRANCH	2	3		2																				
EAST FORK WHITE	051202070504	SCOTT CO	INW0754_T1004	SCOTTSBURG DRAIN	3	3		3																				
EAST FORK WHITE	05120207040050	SCOTT CO	INW0755_01	STUCKER FORK	2	3		2																				
EAST FORK WHITE	05120207040130	SCOTT CO	INW0755_02	STUCKER FORK	2	3		5A		5A			5A			5A												

BASIN	HYDROLOGIC UNIT CODE	COUNTY	AUID	WATER_NAME	RECREATIONAL USE	FISHABLE USE	PUBLIC WATER SUPPLY	AQUATIC LIFE USE	ALGAE	AMMONIA	CHLORIDE	DIOXIN (WATER)	DISSOLVED OXYGEN	E. COLI	FREE CYANIDE	IMPAIRED BIOTIC COMMUNITIES	NUTRIENTS	OIL AND GREASE	PCBS (FISH TISSUE)	PCBS (WATER)	PESTICIDES	PH	PHOSPHORUS	SILTATION	SULFATE	TASTE AND ODOR	TOTAL MERCURY (FISH TISSUE)	TOTAL MERCURY (WATER)
EAST FORK WHITE	051202070504	SCOTT CO	INW0755_T1001	IOLA RUN	3	3		3																				
EAST FORK WHITE	05120207040110	SCOTT CO	INW0755_T1002	FLAT CREEK	2	3		2																				
EAST FORK WHITE	05120207040120	SCOTT CO	INW0755_T1003	HUTTO CREEK	2	3		2																				
EAST FORK WHITE	051202070505	SCOTT CO	INW0755_T1004	HUTTO CREEK	3	3		3																				
EAST FORK WHITE	05120207050090	JENNINGS CO	INW0759_00	NORTH FORK-DEER CREEK	2	2		2																				
EAST FORK WHITE	05120207010090	JEFFERSON CO	INW0761_01	LITTLE CREEK	5A	3		2						5A														
EAST FORK WHITE	051202070601	JEFFERSON CO	INW0761_01A	LITTLE CREEK - UNNAMED TRIBUTARY	3	3		3																				
EAST FORK WHITE	05120207010080	JEFFERSON CO	INW0761_T1001	RAMSEY CREEK	3	3		2																				
EAST FORK WHITE	051202070601	JEFFERSON CO	INW0761_T1001A	RAMSEY CREEK - UNNAMED TRIBUTARY	3	3		3																				
EAST FORK WHITE	05120207010070	JEFFERSON CO	INW0761_T1002	BIG SPRING CREEK	3	3		2																				
EAST FORK WHITE	05120207010090	JEFFERSON CO	INW0761_T1003	CHICKEN RUN	3	3		2																				
EAST FORK WHITE	05120207010120	JEFFERSON CO	INW0762_01	LEWIS CREEK	3	3		2																				
EAST FORK WHITE	05120207010120	JEFFERSON CO	INW0762_02	LEWIS CREEK	3	3		2																				
EAST FORK WHITE	05120207010120	JEFFERSON CO	INW0762_T1001	DRY BRANCH	3	3		2																				
EAST FORK WHITE	05120207010120	JEFFERSON CO	INW0762_T1002	LEWIS CREEK-UNNAMED TRIBUTARY	3	3		2																				
EAST FORK WHITE	05120207010100	JEFFERSON CO	INW0763_01	BIG CREEK	5A	2		2						5A														
EAST FORK WHITE	05120207010100	JEFFERSON CO	INW0763_T1001	WALTON CREEK	5A	2		2						5A														
EAST FORK WHITE	051202070603	JEFFERSON CO	INW0763_T1002	BIG CREEK - UNNAMED TRIBUTARY	3	3		3																				
EAST FORK WHITE	05120207010110	JEFFERSON CO	INW0763_T1003	NEILS CREEK	2	3		2																				
EAST FORK WHITE	05120207010110	JEFFERSON CO	INW0763_T1004	DAVIS BRANCH	2	3		2																				
EAST FORK WHITE	05120207060030	JENNINGS CO	INW0763_T1006	UNNAMED TRIBUTARY OF LITTLE OTTER CREEK	2	3		2																				
EAST FORK WHITE	05120207030060	SCOTT CO	INW0764_01	QUICK CREEK	3	3		2																				
EAST FORK WHITE	05120207030050	SCOTT CO	INW0764_01A	QUICK CREEK - UNNAMED TRIBUTARY	3	3		2																				
EAST FORK WHITE	05120207030050	SCOTT CO	INW0764_01B	QUICK CREEK - UNNAMED TRIBUTARY	3	3		2																				
EAST FORK WHITE	051202070604	JENNINGS CO	INW0764_01C	QUICK CREEK - UNNAMED TRIBUTARY	3	3		3																				
EAST FORK WHITE	051202070604	SCOTT CO	INW0764_01D	QUICK CREEK - UNNAMED TRIBUTARY	3	3		3																				
EAST FORK WHITE	051202070604	SCOTT CO	INW0764_01E	QUICK CREEK - UNNAMED TRIBUTARY	3	3		3																				
EAST FORK WHITE	051202070604	JEFFERSON CO	INW0764_01F	QUICK CREEK - UNNAMED TRIBUTARY	3	3		3																				
EAST FORK WHITE	051202070604	JEFFERSON CO	INW0764_01G	QUICK CREEK - UNNAMED TRIBUTARY	3	3		3																				
EAST FORK WHITE	051202070604	JEFFERSON CO	INW0764_01H	QUICK CREEK - UNNAMED TRIBUTARY	3	3		3																				
EAST FORK WHITE	051202070604	JEFFERSON CO	INW0764_01I	QUICK CREEK - UNNAMED TRIBUTARY	3	3		3																				
EAST FORK WHITE	051202070604	SCOTT CO	INW0764_01J	QUICK CREEK - UNNAMED TRIBUTARY	3	3		3																				
EAST FORK WHITE	05120207030060	SCOTT CO	INW0764_T1001	WHITE OAK BRANCH	3	3		2																				
EAST FORK WHITE	05120207030010	JEFFERSON CO	INW0765_01	MUSCATATUCK RIVER	2	3		2																				
EAST FORK WHITE	05120207030030	SCOTT CO	INW0765_02	MUSCATATUCK RIVER	2	3		2																				
EAST FORK WHITE	051202070605	JENNINGS CO	INW0765_02A	MUSCATATUCK RIVER - UNNAMED TRIBUTARY	3	3		3																				

BASIN	HYDROLOGIC UNIT CODE	COUNTY	AUID	WATER_NAME	RECREATIONAL USE	FISHABLE USE	PUBLIC WATER SUPPLY	AQUATIC LIFE USE	ALGAE	AMMONIA	CHLORIDE	DIOXIN (WATER)	DISSOLVED OXYGEN	E. COLI	FREE CYANIDE	IMPAIRED BIOTIC COMMUNITIES	NUTRIENTS	OIL AND GREASE	PCBS (FISH TISSUE)	PCBS (WATER)	PESTICIDES	PH	PHOSPHORUS	SILTATION	SULFATE	TASTE AND ODOR	TOTAL MERCURY (FISH TISSUE)	TOTAL MERCURY (WATER)
EAST FORK WHITE	051202070605	SCOTT CO	INW0765_02B	MUSCATATUCK RIVER - UNNAMED TRIBUTARY	3	3		3																				
EAST FORK WHITE	05120207030020	JENNINGS CO	INW0765_T1001	COFFEE CREEK	3	3		2																				
EAST FORK WHITE	05120207030030	SCOTT CO	INW0765_T1002	FOWLER BRANCH	2	3		2																				
EAST FORK WHITE	05120207030030	SCOTT CO	INW0765_T1003	MUSCATATUCK RIVER - UNNAMED TRIBUTARY	2	3		2																				
EAST FORK WHITE	05120207030030	SCOTT CO	INW0765_T1004	MUSCATATUCK RIVER - UNNAMED TRIBUTARY	2	3		2																				
EAST FORK WHITE	05120207030030	SCOTT CO	INW0765_T1005	SLATE CREEK	2	3		2																				
EAST FORK WHITE	05120207030030	SCOTT CO	INW0765_T1006	CROOKED CREEK	2	3		2																				
EAST FORK WHITE	05120207030040	JENNINGS CO	INW0765_T1007	CANA CREEK	2	3		2																				
EAST FORK WHITE	051202070605	JACKSON CO	INW0765_T1008A	MUSCATATUCK RIVER - UNNAMED TRIBUTARY	3	3		3																				
EAST FORK WHITE	05120207030070	JACKSON CO	INW0766_01	MUSCATATUCK RIVER	5A	3	3	5A					5A	5A														
EAST FORK WHITE	051202070606	JENNINGS CO	INW0766_T1001	MUSCATATUCK RIVER - UNNAMED TRIBUTARY	3	3		3																				
EAST FORK WHITE	051202070606	SCOTT CO	INW0766_T1002	MUSCATATUCK RIVER - UNNAMED TRIBUTARY	3	3		3																				
EAST FORK WHITE	05120207030070	SCOTT CO	INW0766_T1003	MUSCATATUCK RIVER - UNNAMED TRIBUTARY	5A	3		2						5A														
EAST FORK WHITE	05120207030070	SCOTT CO	INW0766_T1004	DENS FORD DITCH	5A	3		2						5A														
EAST FORK WHITE	051202070606	SCOTT CO	INW0766_T1005	STINK DITCH	3	3		3																				
EAST FORK WHITE	051202070606	JACKSON CO	INW0766_T1006	FIVE BRANCH	3	3		3																				
EAST FORK WHITE	05120207070010	JENNINGS CO	INW0771_01	VERNON FORK MUSCATATUCK RIVER	2	3		5A					5A			5A	5A					5A						
EAST FORK WHITE	05120207070010	JENNINGS CO	INW0771_01	VERNON FORK MUSCATATUCK RIVER	2	5B		3																			5B	
EAST FORK WHITE	05120207070020	JENNINGS CO	INW0771_02	VERNON FORK MUSCATATUCK RIVER	2	3		2																				
EAST FORK WHITE	051202070701	JENNINGS CO	INW0771_T1001	VERNON FORK MUSCATATUCK RIVER - UNNAMED TRIBUTARY	3	3		3																				
EAST FORK WHITE	051202070701	JENNINGS CO	INW0771_T1001A	VERNON FORK MUSCATATUCK RIVER	3	3		3																				
EAST FORK WHITE	051202070701	JENNINGS CO	INW0771_T1001B	VERNON FORK MUSCATATUCK RIVER	3	3		3																				
EAST FORK WHITE	05120207070020	JENNINGS CO	INW0771_T1002	VERNON FORK MUSCATATUCK RIVER - UNNAMED TRIBUTARY	2	3		2																				
EAST FORK WHITE	05120207070020	JENNINGS CO	INW0771_T1003	DUCK BRANCH	2	3		2																				
EAST FORK WHITE	05120207070020	JENNINGS CO	INW0771_T1004	POWDER CREEK	2	3		2																				
EAST FORK WHITE	05120207070020	JENNINGS CO	INW0771_T1005	INDIAN CREEK	2	3		2																				
EAST FORK WHITE	05120207070050	JENNINGS CO	INW0772_01	SIXMILE CREEK	2	3		5A								5A												
EAST FORK WHITE	05120207070050	JENNINGS CO	INW0772_01A	SIXMILE CREEK	2	3		5A					5A			5A												
EAST FORK WHITE	05120207070060	JENNINGS CO	INW0772_02	SIXMILE CREEK	2	3		3																				
EAST FORK WHITE	051202070702	JENNINGS CO	INW0772_T1001	TWOMILE CREEK	3	3		3																				
EAST FORK WHITE	05120207070060	JENNINGS CO	INW0772_T1002	SIXMILE CREEK - UNNAMED TRIBUTARY	2	3		3																				
EAST FORK WHITE	051202070703	JENNINGS CO	INW0773_01	STORM CREEK	2	3		5A					5A			5A												
EAST FORK WHITE	051202070703	JACKSON CO	INW0773_02	STORM CREEK-LOWER	2	3		5A					5A			5A												
EAST FORK WHITE	051202070702	JENNINGS CO	INW0773_T1001	STORM CREEK - UNNAMED TRIBUTARY	3	3		3																				
EAST FORK WHITE	051202070703	JACKSON CO	INW0773_T1002	STORM CREEK-LOWER	2	3		5A					5A			5A												
EAST FORK WHITE	051202070703	JENNINGS CO	INW0773_T1003	STORM CREEK - UNNAMED TRIBUTARY	3	3		3																				

BASIN	HYDROLOGIC UNIT CODE	COUNTY	AUID	WATER_NAME	RECREATIONAL USE	FISHABLE USE	PUBLIC WATER SUPPLY	AQUATIC LIFE USE	ALGAE	AMMONIA	CHLORIDE	DIOXIN (WATER)	DISSOLVED OXYGEN	E. COLI	FREE CYANIDE	IMPAIRED BIOTIC COMMUNITIES	NUTRIENTS	OIL AND GREASE	PCBS (FISH TISSUE)	PCBS (WATER)	PESTICIDES	PH	PHOSPHORUS	SILTATION	SULFATE	TASTE AND ODOR	TOTAL MERCURY (FISH TISSUE)	TOTAL MERCURY (WATER)
EAST FORK WHITE	051202070703	JACKSON CO	INW0773_T1004	STORM CREEK - UNNAMED TRIBUTARY	2	3		5A					5A			5A												
EAST FORK WHITE	051202070703	JACKSON CO	INW0773_T1004A	STORM CREEK - UNNAMED TRIBUTARY	2	3		5A					5A			5A												
EAST FORK WHITE	051202070703	JENNINGS CO	INW0773_T1004B	STORM CREEK - UNNAMED TRIBUTARY	3	3		3																				
EAST FORK WHITE	051202070704	JENNINGS CO	INW0773_T1004C	STORM CREEK - UNNAMED TRIBUTARY	3	3		3																				
EAST FORK WHITE	051202070703	JENNINGS CO	INW0773_T1005	STORM CREEK - UNNAMED TRIBUTARY	3	3		3																				
EAST FORK WHITE	051202070704	JACKSON CO	INW0774_01	MUTTON CREEK	5A	3		3						5A														
EAST FORK WHITE	051202070704	JACKSON CO	INW0774_02	MUTTON CREEK	2	3		5A					5A			5A												
EAST FORK WHITE	051202070704	JACKSON CO	INW0774_03	MUTTON CREEK	2	3		5A								5A												
EAST FORK WHITE	051202070704	JACKSON CO	INW0774_T1001	LITTLE MUTTON CREEK	2	3		2																				
EAST FORK WHITE	051202070704	JACKSON CO	INW0774_T1002	MUTTON CREEK - UNNAMED TRIBUTARY	3	3		3																				
EAST FORK WHITE	051202070704	JACKSON CO	INW0774_T1003	MUTTON CREEK - UNNAMED TRIBUTARY	2	3		5A					5A			5A												
EAST FORK WHITE	051202070704	JACKSON CO	INW0774_T1004	MUTTON CREEK - UNNAMED TRIBUTARY	3	3		3																				
EAST FORK WHITE	051202070704	JACKSON CO	INW0774_T1005	SANDY BRANCH	2	3		5A								5A												
EAST FORK WHITE	051202070704	JACKSON CO	INW0774_T1006	LUTHER MCDONALD DITCH	2	3		5A								5A												
EAST FORK WHITE	05120207070030	JENNINGS CO	INW0775_01	VERNON FORK MUSCATATUCK RIVER	2	5B		3																			5B	
EAST FORK WHITE	05120207070030	JENNINGS CO	INW0775_01	VERNON FORK MUSCATATUCK RIVER	2	3		5A					5A															
EAST FORK WHITE	051202070705	JENNINGS CO	INW0775_01A	VERNON FORK MUSCATATUCK RIVER	3	3		3																				
EAST FORK WHITE	051202070705	JENNINGS CO	INW0775_01B	VERNON FORK MUSCATATUCK RIVER	3	3		3																				
EAST FORK WHITE	05120207070060	JENNINGS CO	INW0775_02	VERNON FORK MUSCATATUCK RIVER	2	3		3																				
EAST FORK WHITE	05120207070070	JENNINGS CO	INW0775_03	VERNON FORK MUSCATATUCK RIVER	2	3		2																				
EAST FORK WHITE	05120207070030	JENNINGS CO	INW0775_T1001	POLLY BRANCH	2	3		5A					5A															
EAST FORK WHITE	05120207070030	JENNINGS CO	INW0775_T1001	POLLY BRANCH	2	5B		3																			5B	
EAST FORK WHITE	051202070705	JENNINGS CO	INW0775_T1002	VERNON FORK MUSCATATUCK RIVER	3	3		3																				
EAST FORK WHITE	05120207070040	JENNINGS CO	INW0775_T1003	TEA CREEK	5A	3		5A					5A	5A		5A												
EAST FORK WHITE	05120207070070	JENNINGS CO	INW0775_T1004	GUM LICK CREEK	2	3		2																				
EAST FORK WHITE	051202070706	JACKSON CO	INW0775_T1005	WEST ARM	3	3		3																				
EAST FORK WHITE	051202070706	JACKSON CO	INW0775_T1006	EAST ARM - BEDEL DITCH	3	2		2																				
EAST FORK WHITE	051202070706	JACKSON CO	INW0775_T1007	GRASSY CREEK	3	3		3																				
EAST FORK WHITE	051202070706	JACKSON CO	INW0775_T1008	BLAU DITCH	3	3		3																				
EAST FORK WHITE	051202070706	JACKSON CO	INW0776_01	VERNON FORK MUSCATATUCK RIVER	3	2		3																				
EAST FORK WHITE	051202070706	JACKSON CO	INW0776_02	RIDER DITCH	3	2		3																				
EAST FORK WHITE	051202070706	JACKSON CO	INW0776_T1001	VERNON FORK MUSCATATUCK RIVER - UNNAMED TRIBUTARY	3	3		3																				
EAST FORK WHITE	051202070706	JACKSON CO	INW0776_T1002	VERNON FORK MUSCATATUCK RIVER - UNNAMED TRIBUTARY	3	3		3																				
EAST FORK WHITE	051202070706	JACKSON CO	INW0776_T1003	MCDONALD DITCH	3	2		2																				
EAST FORK WHITE	051202070706	JACKSON CO	INW0776_T1004	LEWIS BRANCH	3	2		2																				
EAST FORK WHITE	051202070801	SCOTT CO	INW0781_02	BIG OX CREEK	3	3		3																				

BASIN	HYDROLOGIC UNIT CODE	COUNTY	AUID	WATER_NAME	RECREATIONAL USE	FISHABLE USE	PUBLIC WATER SUPPLY	AQUATIC LIFE USE	ALGAE	AMMONIA	CHLORIDE	DIOXIN (WATER)	DISSOLVED OXYGEN	E. COLI	FREE CYANIDE	IMPAIRED BIOTIC COMMUNITIES	NUTRIENTS	OIL AND GREASE	PCBS (FISH TISSUE)	PCBS (WATER)	PESTICIDES	PH	PHOSPHORUS	SILTATION	SULFATE	TASTE AND ODOR	TOTAL MERCURY (FISH TISSUE)	TOTAL MERCURY (WATER)
EAST FORK WHITE	051202070801	SCOTT CO	INW0781_02A	BIG OX CREEK - UNNAMED TRIBUTARY	3	3		3																				
EAST FORK WHITE	051202070801	SCOTT CO	INW0781_03	BIG OX CREEK	3	3		3																				
EAST FORK WHITE	05120207080010	JACKSON CO	INW0781_T1001	MUTTON CREEK-UNNAMED TRIBUTARY	2	3		2																				
EAST FORK WHITE	051202070801	SCOTT CO	INW0781_T1003	LITTLE OX CREEK	3	3		3																				
EAST FORK WHITE	051202070801	SCOTT CO	INW0781_T1004	CALF CREEK	3	3		3																				
EAST FORK WHITE	051202070801	SCOTT CO	INW0781_T1004A	BIG OX CREEK - UNNAMED TRIBUTARY	3	3		3																				
EAST FORK WHITE	051202070801	SCOTT CO	INW0781_T1005	COONIE CREEK	3	3		3																				
EAST FORK WHITE	051202070802	WASHINGTON CO	INW0782_01	ELK CREEK	5A	3		3						5A														
EAST FORK WHITE	051202070802	WASHINGTON CO	INW0782_T1001	ELK CREEK - UNNAMED TRIBUTARY	3	3		3																				
EAST FORK WHITE	051202070802	WASHINGTON CO	INW0782_T1002	RUTHERFORD HOLLOW	3	3		3																				
EAST FORK WHITE	051202070802	WASHINGTON CO	INW0782_T1003	BANE HOLLOW	3	3		3																				
EAST FORK WHITE	051202070802	WASHINGTON CO	INW0782_T1004	HERRON HOLLOW	3	3		3																				
EAST FORK WHITE	051202070802	WASHINGTON CO	INW0782_T1005	ARNOLD CREEK	3	3		3																				
EAST FORK WHITE	051202070802	SCOTT CO	INW0782_T1006	ELK CREEK - UNNAMED TRIBUTARY	3	3		3																				
EAST FORK WHITE	051202070803	SCOTT CO	INW0783_01	HONEY RUN	3	3		3																				
EAST FORK WHITE	051202070803	SCOTT CO	INW0783_02	OX DITCH	3	3		3																				
EAST FORK WHITE	051202070803	WASHINGTON CO	INW0783_03	OX DITCH	3	3		3																				
EAST FORK WHITE	051202070803	WASHINGTON CO	INW0783_04	THOMAS DITCH	3	3		2																				
EAST FORK WHITE	051202070803	SCOTT CO	INW0783_T1001A	HONEY RUN	3	3		3																				
EAST FORK WHITE	051202070803	SCOTT CO	INW0783_T1002	TOAST BROOK	3	3		3																				
EAST FORK WHITE	051202070803	SCOTT CO	INW0783_T1002A	TOAST BROOK	3	3		3																				
EAST FORK WHITE	051202070803	SCOTT CO	INW0783_T1002B	TOAST BROOK	3	3		3																				
EAST FORK WHITE	051202070803	SCOTT CO	INW0783_T1003	RUNNING DRAIN	3	3		3																				
EAST FORK WHITE	051202070803	SCOTT CO	INW0783_T1004	PLAIN DRAIN	3	3		3																				
EAST FORK WHITE	051202070803	SCOTT CO	INW0783_T1005	WEDDELL CREEK	3	3		3																				
EAST FORK WHITE	051202070803	SCOTT CO	INW0783_T1006	LITTLE JOE CREEK	3	3		3																				
EAST FORK WHITE	051202070803	SCOTT CO	INW0783_T1007	OX DITCH - UNNAMED TRIBUTARY	3	3		3																				
EAST FORK WHITE	051202070803	WASHINGTON CO	INW0783_T1008	HENRY CREEK	3	3		3																				
EAST FORK WHITE	051202070803	WASHINGTON CO	INW0783_T1009	THOMAS DITCH - UNNAMED TRIBUTARY	3	3		3																				
EAST FORK WHITE	051202070803	SCOTT CO	INW0783_T1010	NOBUSINESS CREEK	3	3		3																				
EAST FORK WHITE	05120207090050	JACKSON CO	INW0791_02	GRASSY FORK	3	3		3																				
EAST FORK WHITE	05120207090050	JACKSON CO	INW0791_03	GRASSY FORK	3	3		3																				
EAST FORK WHITE	05120207090040	JACKSON CO	INW0791_T1004	HORSE LICK	3	3		3																				
EAST FORK WHITE	05120207090040	JACKSON CO	INW0791_T1005	HORSE LICK - UNNAMED TRIBUTARY	3	3		3																				
EAST FORK WHITE	05120207090060	JACKSON CO	INW0792_01	MUSCATATUCK RIVER	5A	2		5A					5A	5A														
EAST FORK WHITE	05120207090060	JACKSON CO	INW0792_01	MUSCATATUCK RIVER	3	2		3																			5B	

BASIN	HYDROLOGIC UNIT CODE	COUNTY	AUID	WATER_NAME	RECREATIONAL USE	FISHABLE USE	PUBLIC WATER SUPPLY	AQUATIC LIFE USE	ALGAE	AMMONIA	CHLORIDE	DIOXIN (WATER)	DISSOLVED OXYGEN	E. COLI	FREE CYANIDE	IMPAIRED BIOTIC COMMUNITIES	NUTRIENTS	OIL AND GREASE	PCBS (FISH TISSUE)	PCBS (WATER)	PESTICIDES	PH	PHOSPHORUS	SILTATION	SULFATE	TASTE AND ODOR	TOTAL MERCURY (FISH TISSUE)	TOTAL MERCURY (WATER)
EAST FORK WHITE	051202070706	JACKSON CO	INW0792_02	SMART DITCH	5A	2		5A					5A	5A		5A												
EAST FORK WHITE	05120207090060	WASHINGTON CO	INW0792_03	MUSCATATUCK RIVER	3	5B		3																			5B	
EAST FORK WHITE	05120207090060	WASHINGTON CO	INW0792_03	MUSCATATUCK RIVER	5A	3		5A					5A	5A														
EAST FORK WHITE	051202070706	JACKSON CO	INW0792_T1001	MUSCATATUCK RIVER - UNNAMED TRIBUTARY	3	3		3																				
EAST FORK WHITE	051202070902	JACKSON CO	INW0792_T1002A	SMART DITCH - UNNAMED TRIBUTARY	3	3		3																				
EAST FORK WHITE	051202070903	JACKSON CO	INW0793_01	POND CREEK	3	3		2																				
EAST FORK WHITE	051202070903	JACKSON CO	INW0793_01A	POND CREEK	3	3		3																				
EAST FORK WHITE	051202070903	JACKSON CO	INW0793_01B	POND CREEK	3	3		3																				
EAST FORK WHITE	051202070903	JACKSON CO	INW0793_02	POND CREEK-LOWER	3	3		2																				
EAST FORK WHITE	051202070903	JACKSON CO	INW0793_T1001	POND CREEK - UNNAMED TRIBUTARY	3	3		2																				
EAST FORK WHITE	051202070903	JACKSON CO	INW0793_T1002	KNOB CREEK	3	3		2																				
EAST FORK WHITE	051202070904	WASHINGTON CO	INW0794_01	DELANEY CREEK	5A	3		2						5A														
EAST FORK WHITE	051202070904	WASHINGTON CO	INW0794_02	DELANEY CREEK	5A	3		2						5A														
EAST FORK WHITE	051202070904	WASHINGTON CO	INW0794_T1001	WINSLOW HOLLOW	5A	3		2						5A														
EAST FORK WHITE	051202070904	WASHINGTON CO	INW0794_T1002	SPURGEON HOLLOW	5A	3		2						5A														
EAST FORK WHITE	051202070904	WASHINGTON CO	INW0794_T1003	CLAY HILL HOLLOW	5A	3		2						5A														
EAST FORK WHITE	051202070904	WASHINGTON CO	INW0794_T1004	CLAY HILL HOLLOW	5A	3		2						5A														
EAST FORK WHITE	051202070904	WASHINGTON CO	INW0794_T1005	DELANEY CREEK - UNNAMED TRIBUTARY	3	3		3																				
EAST FORK WHITE	051202070904	WASHINGTON CO	INW0794_T1006	DELANEY CREEK - UNNAMED TRIBUTARY	3	3		3																				
EAST FORK WHITE	051202070904	WASHINGTON CO	INW0794_T1007	MANDY HOLLOW	3	3		3																				
EAST FORK WHITE	051202070904	WASHINGTON CO	INW0794_T1008	DUNCAN BRANCH	5A	3		2						5A														
EAST FORK WHITE	051202070904	WASHINGTON CO	INW0794_T1009	DELANEY CREEK - UNNAMED TRIBUTARY	3	3		3																				
EAST FORK WHITE	051202070904	WASHINGTON CO	INW0794_T1010	DELANEY CREEK - UNNAMED TRIBUTARY	3	3		3																				
EAST FORK WHITE	051202070905	WASHINGTON CO	INW0795_01	MUCATATUCK RIVER	3	3		5A					5A			5A												
EAST FORK WHITE	051202070905	WASHINGTON CO	INW0795_01	MUCATATUCK RIVER	3	5B		3																			5B	
EAST FORK WHITE	051202070905	WASHINGTON CO	INW0795_02	MUSCATATUCK RIVER	2	5B		3											5B								5B	
EAST FORK WHITE	051202070905	WASHINGTON CO	INW0795_02	MUSCATATUCK RIVER	2	3		5A					5A			5A												
EAST FORK WHITE	051202070905	JACKSON CO	INW0795_T1001	MILL CREEK	3	3		3																				
EAST FORK WHITE	051202070905	JACKSON CO	INW0795_T1001A	MILL CREEK	3	3		3																				
EAST FORK WHITE	051202070905	JACKSON CO	INW0795_T1001B	MILL CREEK	3	3		3																				
EAST FORK WHITE	051202070905	JACKSON CO	INW0795_T1001C	MILL CREEK	3	3		3																				
EAST FORK WHITE	051202070905	JACKSON CO	INW0795_T1001D	MILL CREEK	3	3		3																				
EAST FORK WHITE	051202070905	JACKSON CO	INW0795_T1002	MILL CREEK - UNNAMED TRIBUTARY	3	3		3																				
EAST FORK WHITE	051202070905	JACKSON CO	INW0795_T1003A	MUSCATATUCK RIVER - UNNAMED TRIBUTARY	3	3		3																				
EAST FORK WHITE	051202070905	JACKSON CO	INW0795_T1004	MUSCATATUCK RIVER - UNNAMED TRIBUTARY	3	3		2																				
EAST FORK WHITE	05120207100050	WASHINGTON CO	INW07A5_T1012	CAMMIE THOMAS DITCH	3	3		3																				

BASIN	HYDROLOGIC UNIT CODE	COUNTY	AUID	WATER_NAME	RECREATIONAL USE	FISHABLE USE	PUBLIC WATER SUPPLY	AQUATIC LIFE USE	ALGAE	AMMONIA	CHLORIDE	DIOXIN (WATER)	DISSOLVED OXYGEN	E. COLI	FREE CYANIDE	IMPAIRED BIOTIC COMMUNITIES	NUTRIENTS	OIL AND GREASE	PCBS (FISH TISSUE)	PCBS (WATER)	PESTICIDES	PH	PHOSPHORUS	SILTATION	SULFATE	TASTE AND ODOR	TOTAL MERCURY (FISH TISSUE)	TOTAL MERCURY (WATER)
EAST FORK WHITE	05120207110060	JACKSON CO	INW07B6_01	MILL CREEK (DOWNSTREAM OF STARVE HOLLOW LAKE)	2	3		2																				
EAST FORK WHITE	05120207040020	SCOTT CO	INW07P1014_00	ARTHUR S KINGMAN LAKE	3	3		3																				
EAST FORK WHITE	05120207050070	JENNINGS CO	INW07P1015_00	BRUSH CREEK RESERVOIR	3	3		3																				
EAST FORK WHITE	05120207070050	JENNINGS CO	INW07P1016_00	COUNTRY SQUIRE LAKE	3	3		3																				
EAST FORK WHITE	05120207100020	SCOTT CO	INW07P1017_00	DAVID GARRIOT LAKE	3	3		3																				
EAST FORK WHITE	05120207100030	SCOTT CO	INW07P1018_00	FORREST HELTON LAKE	3	3		3																				
EAST FORK WHITE	05120207020070	JENNINGS CO	INW07P1019_00	HICKORY LAKE	3	3		3																				
EAST FORK WHITE	05120207110060	JACKSON CO	INW07P1020_00	HILLVIEW LAKE	3	3		3																				
EAST FORK WHITE	05120207040010	JEFFERSON CO	INW07P1021_00	IV WEST LAKE	3	3		3																				
EAST FORK WHITE	05120207040130	SCOTT CO	INW07P1022_00	IOLA LAKE	3	3		3																				
EAST FORK WHITE	05120207040060	SCOTT CO	INW07P1023_00	MARYSVILLE LAKE	3	3		3																				
EAST FORK WHITE	05120207060040	RIPLEY CO	INW07P1024_00	OLD TIMBER LAKE	3	3		3																				
EAST FORK WHITE	05120207010080	JEFFERSON CO	INW07P1025_00	HEREFORD LAKE	3	3		3																				
EAST FORK WHITE	05120207100030	SCOTT CO	INW07P1026_00	SCOTTSBURG RESERVOIR	3	3	3	3																				
EAST FORK WHITE	05120207110060	JACKSON CO	INW07P1027_00	STARVE HOLLOW LAKE	3	2		3																				
EAST FORK WHITE	05120207040080	SCOTT CO	INW07P1028_00	THOMAS J MILLER LAKE	3	3		3																				
EAST FORK WHITE	05120207040100	SCOTT CO	INW07P1029_00	STUCKER FORK LAKE NO. 10	3	3		3																				
EAST FORK WHITE	05120207100040	SCOTT CO	INW07P1030_00	DON REID LAKE	3	3		3																				
EAST FORK WHITE	05120207100020	SCOTT CO	INW07P1031_00	HAMILTON AND RIDLEN LAKE	3	3		3																				
EAST FORK WHITE	05120207100030	SCOTT CO	INW07P1032_00	MARSHALL KING LAKE	3	3		3																				
EAST FORK WHITE	05120207110040	WASHINGTON CO	INW07P1033_00	DELANEY CREEK LAKE NO. 15 (PLATTSBURG POND)	3	3		3																				
EAST FORK WHITE	05120207110040	WASHINGTON CO	INW07P1034_00	DELANEY CREEK LAKE NO. 4 (SPURGEON HOLLOW)	3	3		3																				
EAST FORK WHITE	05120207110040	WASHINGTON CO	INW07P1035_00	DELANEY CREEK LAKE NO. 5	3	3		3																				
EAST FORK WHITE	05120207110040	WASHINGTON CO	INW07P1036_00	DELANEY CREEK LAKE NO. 13 (SAYLER LAKE)	3	3		3																				
EAST FORK WHITE	05120207110040	WASHINGTON CO	INW07P1037_00	DELANEY CREEK LAKE NO. 10 (POTTER LAKE)	3	3		3																				
EAST FORK WHITE	05120207100060	WASHINGTON CO	INW07P1038_00	APPLE LAKE	3	3		3																				
EAST FORK WHITE	05120207100060	WASHINGTON CO	INW07P1039_00	ELK CREEK LAKE NO. 9	3	3		3																				
EAST FORK WHITE	05120207030050	SCOTT CO	INW07P1040_00	HARDY LAKE	3	5B		3											5B									
EAST FORK WHITE	05120207070010	JENNINGS CO	INW07P1041_00	CROSLEY LAKE	3	3		3																				
EAST FORK WHITE	05120207070010	JENNINGS CO	INW07P1042_00	WHIPPOORWILL LAKE	3	3		3																				
EAST FORK WHITE	05120207060060	JENNINGS CO	INW07P1043_00	GAYLORD STARK LAKE	3	3		3																				
EAST FORK WHITE	05120207020060	JENNINGS CO	INW07P1044_00	BROOMSAGE LAKE	3	3		3																				
EAST FORK WHITE	05120207010110	JEFFERSON CO	INW07P1045_00	PARADISE ACRE LAKE	3	3		3																				
EAST FORK WHITE	05120207040010	JEFFERSON CO	INW07P1046_00	PERKINSON LAKE	3	3		3																				
EAST FORK WHITE	05120207040010	SCOTT CO	INW07P1047_00	SMITH LAKE	3	3		3																				
EAST FORK WHITE	05120207040040	SCOTT CO	INW07P1048_00	PINE LAKE	3	3		3																				

BASIN	HYDROLOGIC UNIT CODE	COUNTY	AUID	WATER_NAME	RECREATIONAL USE	FISHABLE USE	PUBLIC WATER SUPPLY	AQUATIC LIFE USE	ALGAE	AMMONIA	CHLORIDE	DIOXIN (WATER)	DISSOLVED OXYGEN	E. COLI	FREE CYANIDE	IMPAIRED BIOTIC COMMUNITIES	NUTRIENTS	OIL AND GREASE	PCBS (FISH TISSUE)	PCBS (WATER)	PESTICIDES	PH	PHOSPHORUS	SILTATION	SULFATE	TASTE AND ODOR	TOTAL MERCURY (FISH TISSUE)	TOTAL MERCURY (WATER)
EAST FORK WHITE	05120207040040	SCOTT CO	INW07P1049_00	MCCULLOCH, LAKE	3	3		3																				
EAST FORK WHITE	05120207040110	SCOTT CO	INW07P1050_00	HOWARD LAKE	3	3		3																				
EAST FORK WHITE	05120207040090	SCOTT CO	INW07P1051_00	BOWEN LAKE	3	3		3																				
EAST FORK WHITE	05120207040010	SCOTT CO	INW07P1052_00	DOW WHITE LAKE	3	3		3																				
EAST FORK WHITE	05120207030020	JENNINGS CO	INW07P1053_00	KIMBERLY LAKE	3	3		3																				
EAST FORK WHITE	05120207040070	SCOTT CO	INW07P1054_00	KINDERHOOK LAKE	3	3		3																				
EAST FORK WHITE	05120207110030	JACKSON CO	INW07P1055_00	KNOB LAKE	3	3		3																				
EAST FORK WHITE	05120207080040	JACKSON CO	INW07P1056_00	STANFIELD LAKE	3	3		3																				
EAST FORK WHITE	05120207040040	JEFFERSON CO	INW07P1057_00	STUCKER FORK LAKE NO. 3	3	3		3																				
EAST FORK WHITE	05120207040010	SCOTT CO	INW07P1058_00	STUCKER FORK LAKE NO. 5	3	3		3																				
EAST FORK WHITE	05120207040040	SCOTT CO	INW07P1059_00	STUCKER FORK LAKE NO. 5	3	3		3																				
EAST FORK WHITE	05120207040040	SCOTT CO	INW07P1060_00	STUCKER FORK LAKE NO. 16-A	3	3		3																				
EAST FORK WHITE	05120207040010	SCOTT CO	INW07P1061_00	STUCKER FORK LAKE NO. 56	3	3		3																				
EAST FORK WHITE	05120207040020	SCOTT CO	INW07P1062_00	STUCKER FORK LAKE NO. 6	3	3		3																				
EAST FORK WHITE	05120207040030	SCOTT CO	INW07P1063_00	STUCKER FORK LAKE NO. 7	3	3		3																				
EAST FORK WHITE	05120207040060	SCOTT CO	INW07P1064_00	STUCKER FORK LAKE NO. 8	3	3		3																				
EAST FORK WHITE	05120207040070	SCOTT CO	INW07P1065_00	STUCKER FORK LAKE NO. 9	3	3		3																				
EAST FORK WHITE	05120207100010	SCOTT CO	INW07P1066_00	STUCKER FORK LAKE NO. 12	3	3		3																				
EAST FORK WHITE	05120207100020	SCOTT CO	INW07P1067_00	STUCKER FORK LAKE NO. 13	3	3		3																				
EAST FORK WHITE	05120207100040	SCOTT CO	INW07P1068_00	STUCKER FORK LAKE NO. 15	3	3		3																				
EAST FORK WHITE	05120207100020	SCOTT CO	INW07P1069_00	STUCKER FORK LAKE NO. 16	3	3		3																				
EAST FORK WHITE	05120207040050	SCOTT CO	INW07P1070_00	CHRISTIE LAKE	3	3		3																				
EAST FORK WHITE	05120207070060	JENNINGS CO	INW07P1071_00	DONALD BOWMAN LAKE	3	3		3																				
EAST FORK WHITE	05120207070010	JENNINGS CO	INW07P1072_00	NIGHTHAWK LAKE	3	3		3																				
EAST FORK WHITE	05120207070050	JENNINGS CO	INW07P1073_00	COUNTRY SQUIRE LAKE NO. 2	3	3		3																				
EAST FORK WHITE	05120207100060	WASHINGTON CO	INW07P1074_00	ELK CREEK LAKE NO. 2	3	3		3																				
EAST FORK WHITE	05120207100060	WASHINGTON CO	INW07P1075_00	ELK CREEK LAKE NO. 3	3	3		3																				
EAST FORK WHITE	05120207100060	WASHINGTON CO	INW07P1076_00	ELK CREEK LAKE NO. 7	3	3		3																				
EAST FORK WHITE	05120207110040	WASHINGTON CO	INW07P1077_00	DELANEY CREEK LAKE NO. 16	3	3		3																				
EAST FORK WHITE	05120207080040	JACKSON CO	INW07P1078_00	RICHART LAKE	3	3		3																				
EAST FORK WHITE	05120207110040	WASHINGTON CO	INW07P1079_00	DELANEY CREEK LAKE NO. 3	3	3		3																				
EAST FORK WHITE	05120207110040	WASHINGTON CO	INW07P1080_00	DELANEY CREEK LAKE NO. 1	3	3		3																				
EAST FORK WHITE	05120207110040	WASHINGTON CO	INW07P1081_00	DELANEY CREEK LAKE NO. 2	3	3		3																				
EAST FORK WHITE	05120207110040	WASHINGTON CO	INW07P1082_00	DELANEY CREEK LAKE NO. 14	3	3		3																				
EAST FORK WHITE	05120207110040	WASHINGTON CO	INW07P1083_00	DELANEY CREEK LAKE NO. 12	3	3		3																				
EAST FORK WHITE	05120207110040	WASHINGTON CO	INW07P1084_00	DELANEY CREEK LAKE NO. 11	3	3		3																				

BASIN	HYDROLOGIC UNIT CODE	COUNTY	AUID	WATER_NAME	RECREATIONAL USE	FISHABLE USE	PUBLIC WATER SUPPLY	AQUATIC LIFE USE	ALGAE	AMMONIA	CHLORIDE	DIOXIN (WATER)	DISSOLVED OXYGEN	E. COLI	FREE CYANIDE	IMPAIRED BIOTIC COMMUNITIES	NUTRIENTS	OIL AND GREASE	PCBS (FISH TISSUE)	PCBS (WATER)	PESTICIDES	PH	PHOSPHORUS	SILTATION	SULFATE	TASTE AND ODOR	TOTAL MERCURY (FISH TISSUE)	TOTAL MERCURY (WATER)
EAST FORK WHITE	05120208010060	WASHINGTON CO	INW0811_01	RUSH CREEK	3	3		2																				
EAST FORK WHITE	05120208010060	WASHINGTON CO	INW0811_02	RUSH CREEK	3	3		2																				
EAST FORK WHITE	05120208010050	WASHINGTON CO	INW0811_T1001	RINKERS CREEK	3	3		2																				
EAST FORK WHITE	05120208010050	WASHINGTON CO	INW0811_T1001A	RINKERS CREEK	3	3		2																				
EAST FORK WHITE	051202080101	WASHINGTON CO	INW0811_T1001B	RINKERS CREEK - UNNAMED TRIBUTARY	3	3		3																				
EAST FORK WHITE	051202080101	WASHINGTON CO	INW0811_T1001C	RINKERS CREEK - UNNAMED TRIBUTARY	3	3		3																				
EAST FORK WHITE	051202080101	WASHINGTON CO	INW0811_T1001D	RINKERS CREEK - UNNAMED TRIBUTARY	3	3		3																				
EAST FORK WHITE	051202080101	WASHINGTON CO	INW0811_T1001E	LICK CREEK	3	3		3																				
EAST FORK WHITE	051202080101	WASHINGTON CO	INW0811_T1002	RINKERS CREEK - UNNAMED TRIBUTARY	3	3		3																				
EAST FORK WHITE	051202080101	WASHINGTON CO	INW0811_T1003	RUSH CREEK - UNNAMED TRIBUTARY	3	3		3																				
EAST FORK WHITE	051202080101	WASHINGTON CO	INW0811_T1004	RUSH CREEK - UNNAMED TRIBUTARY	3	3		3																				
EAST FORK WHITE	051202080101	WASHINGTON CO	INW0811_T1005	RUSH CREEK - UNNAMED TRIBUTARY	3	3		3																				
EAST FORK WHITE	05120208010020	WASHINGTON CO	INW0812_01	BUFFALO CREEK	5A	3		2						5A														
EAST FORK WHITE	05120208010020	WASHINGTON CO	INW0812_T1002	BUFFALO CREEK	5A	3		2						5A														
EAST FORK WHITE	05120208010020	WASHINGTON CO	INW0812_T1003	BUFFALO CREEK - UNNAMED TRIBUTARY	3	3		2																				
EAST FORK WHITE	051202080102	WASHINGTON CO	INW0812_T1004	BUFFALO CREEK - UNNAMED TRIBUTARY	3	3		3																				
EAST FORK WHITE	05120208010040	WASHINGTON CO	INW0813_01	TWIN CREEK	3	3		2																				
EAST FORK WHITE	05120208010070	WASHINGTON CO	INW0813_02	TWIN CREEK	5A	3		2						5A														
EAST FORK WHITE	051202080103	WASHINGTON CO	INW0813_T1001	TWIN CREEK - UNNAMED TRIBUTARY	3	3		3																				
EAST FORK WHITE	051202080103	WASHINGTON CO	INW0813_T1001A	TWIN CREEK - UNNAMED TRIBUTARY	3	3		3																				
EAST FORK WHITE	051202080103	WASHINGTON CO	INW0813_T1002B	TWIN CREEK - UNNAMED TRIBUTARY	3	3		3																				
EAST FORK WHITE	05120208010030	JACKSON CO	INW0814_01	EAST FORK WHITE RIVER	2	5B		2											5B									
EAST FORK WHITE	05120208010010	JACKSON CO	INW0814_T1001	HINDERLIDER DITCH	3	3		2																				
EAST FORK WHITE	05120208010010	JACKSON CO	INW0814_T1002	GREASY CREEK	3	3		2																				
EAST FORK WHITE	051202080104	JACKSON CO	INW0814_T1002A	GREASY CREEK	3	3		3																				
EAST FORK WHITE	051202080104	WASHINGTON CO	INW0814_T1003	EAST FORK WHITE RIVER - UNNAMED TRIBUTARY	3	3		3																				
EAST FORK WHITE	05120208010030	WASHINGTON CO	INW0814_T1004	EAST FORK WHITE RIVER - UNNAMED TRIBUTARY (DAULTON HOLLOW)	3	3		2																				
EAST FORK WHITE	051202080201	LAWRENCE CO	INW0821_01	BACK CREEK	3	3		2																				
EAST FORK WHITE	051202080201	LAWRENCE CO	INW0821_T1001	BACK CREEK	3	3		3																				
EAST FORK WHITE	051202080201	LAWRENCE CO	INW0821_T1002	DRY CREEK	3	3		2																				
EAST FORK WHITE	051202080201	LAWRENCE CO	INW0821_T1003	BACK CREEK - UNNAMED TRIBUTARY	3	3		3																				
EAST FORK WHITE	051202080203	LAWRENCE CO	INW0821_T1004	CRAWFORD CREEK	2	3		5A					5A															
EAST FORK WHITE	051202080203	LAWRENCE CO	INW0821_T1005	DEWITT CREEK	3	3		3																				
EAST FORK WHITE	051202080202	LAWRENCE CO	INW0822_01	GUTHRIE CREEK	3	3		5A								5A												
EAST FORK WHITE	051202080202	LAWRENCE CO	INW0822_T1001	CLEAR SPRING CREEK	3	3		5A								5A												
EAST FORK WHITE	051202080202	LAWRENCE CO	INW0822_T1002	DRY CREEK	3	3		5A								5A												

BASIN	HYDROLOGIC UNIT CODE	COUNTY	AUID	WATER_NAME	RECREATIONAL USE	FISHABLE USE	PUBLIC WATER SUPPLY	AQUATIC LIFE USE	ALGAE	AMMONIA	CHLORIDE	DIOXIN (WATER)	DISSOLVED OXYGEN	E. COLI	FREE CYANIDE	IMPAIRED BIOTIC COMMUNITIES	NUTRIENTS	OIL AND GREASE	PCBS (FISH TISSUE)	PCBS (WATER)	PESTICIDES	PH	PHOSPHORUS	SILTATION	SULFATE	TASTE AND ODOR	TOTAL MERCURY (FISH TISSUE)	TOTAL MERCURY (WATER)
EAST FORK WHITE	051202080203	LAWRENCE CO	INW0823_01	GUTHRIE CREEK	5A	3		5A					5A	5A														
EAST FORK WHITE	051202080203	LAWRENCE CO	INW0823_02	GUTHRIE CREEK	5A	3		2						5A														
EAST FORK WHITE	051202080203	LAWRENCE CO	INW0823_T1001	GUTHRIE CREEK - UNNAMED TRIBUTARY	3	3		3																				
EAST FORK WHITE	051202080203	LAWRENCE CO	INW0823_T1002	GUTHRIE CREEK - UNNAMED TRIBUTARY	3	3		3																				
EAST FORK WHITE	051202080203	LAWRENCE CO	INW0823_T1003A	CRAWFORD CREEK	2	3		5A					5A															
EAST FORK WHITE	051202080203	LAWRENCE CO	INW0823_T1003B	CRAWFORD CREEK	3	3		3																				
EAST FORK WHITE	051202080203	LAWRENCE CO	INW0823_T1003C	CRAWFORD CREEK	3	3		3																				
EAST FORK WHITE	05120208020030	LAWRENCE CO	INW0831_01	SUGAR CREEK	3	3		2																				
EAST FORK WHITE	051202080301	LAWRENCE CO	INW0831_T1001	SUGAR CREEK - UNNAMED TRIBUTARY	3	3		3																				
EAST FORK WHITE	051202080301	ORANGE CO	INW0831_T1002	SUGAR CREEK - UNNAMED TRIBUTARY	3	3		3																				
EAST FORK WHITE	05120208020020	LAWRENCE CO	INW0832_01	EAST FORK WHITE RIVER	3	5B		3											5B									
EAST FORK WHITE	05120208020020	LAWRENCE CO	INW0832_02	EAST FORK WHITE RIVER	3	5B		3											5B									
EAST FORK WHITE	051202080302	LAWRENCE CO	INW0832_T1001	EAST FORK WHITE RIVER - UNNAMED TRIBUTARY	3	3		3																				
EAST FORK WHITE	05120208020020	WASHINGTON CO	INW0832_T1002	CLIFTY CREEK	5A	3		3						5A														
EAST FORK WHITE	05120208020020	WASHINGTON CO	INW0832_T1002	CLIFTY CREEK	3	5B		3											5B									
EAST FORK WHITE	051202080302	WASHINGTON CO	INW0832_T1003A	CLIFTY CREEK - UNNAMED TRIBUTARY	3	3		3																				
EAST FORK WHITE	051202080302	WASHINGTON CO	INW0832_T1004B	CLIFTY CREEK - UNNAMED TRIBUTARY	3	3		3																				
EAST FORK WHITE	05120208020050	LAWRENCE CO	INW0833_01	MILL CREEK	3	3		2																				
EAST FORK WHITE	05120208020050	LAWRENCE CO	INW0833_T1001A	MILL CREEK - UNNAMED TRIBUTARY	3	3		2																				
EAST FORK WHITE	05120208020020	LAWRENCE CO	INW0834_01	EAST FORK WHITE RIVER	3	5B	3	3											5B									
EAST FORK WHITE	05120208020060	LAWRENCE CO	INW0834_02	EAST FORK WHITE RIVER	3	5B		2											5B									
EAST FORK WHITE	05120208020040	LAWRENCE CO	INW0834_T1001	FISHING CREEK	3	3		2																				
EAST FORK WHITE	05120208020060	LAWRENCE CO	INW0834_T1002	ROCK LICK BRANCH	3	3		2																				
EAST FORK WHITE	051202080304	LAWRENCE CO	INW0834_T1002A	ROCK LICK BRANCH	3	3		3																				
EAST FORK WHITE	05120208040010	LAWRENCE CO	INW0841_00	EAST FORK WHITE R-WESLEY CHAPEL KARST AREA	3	3		2																				
EAST FORK WHITE	051202080401	JACKSON CO	INW0841_01	LITTLE SALT CREEK	3	3	3	2																				
EAST FORK WHITE	051202080401	JACKSON CO	INW0841_02	LITTLE SALT CREEK	3	3	3	2																				
EAST FORK WHITE	051202080401	JACKSON CO	INW0841_T1001	RUNT RUN	3	3	3	2																				
EAST FORK WHITE	051202080401	JACKSON CO	INW0841_T1002	KIPER CREEK	3	3	3	2																				
EAST FORK WHITE	051202080402	JACKSON CO	INW0842_01	LITTLE SALT CREEK	3	3	3	2																				
EAST FORK WHITE	051202080402	JACKSON CO	INW0842_02	LITTLE SALT CREEK	3	3	3	2																				
EAST FORK WHITE	051202080402	JACKSON CO	INW0842_T1001	PRUITT BRANCH	3	3	3	2																				
EAST FORK WHITE	051202080403	JACKSON CO	INW0843_01	SOUTH FORK SALT CREEK	3	3	3	2																				
EAST FORK WHITE	051202080403	JACKSON CO	INW0843_02	SOUTH FORK SALT CREEK	3	3	3	2																				
EAST FORK WHITE	051202080401	JACKSON CO	INW0843_T1001	LITTLE SALT CREEK	3	3	3	2																				
EAST FORK WHITE	051202080403	JACKSON CO	INW0843_T1002	BEE CREEK	3	3	3	2																				

BASIN	HYDROLOGIC UNIT CODE	COUNTY	AUID	WATER_NAME	RECREATIONAL USE	FISHABLE USE	PUBLIC WATER SUPPLY	AQUATIC LIFE USE	ALGAE	AMMONIA	CHLORIDE	DIOXIN (WATER)	DISSOLVED OXYGEN	E. COLI	FREE CYANIDE	IMPAIRED BIOTIC COMMUNITIES	NUTRIENTS	OIL AND GREASE	PCBS (FISH TISSUE)	PCBS (WATER)	PESTICIDES	PH	PHOSPHORUS	SILTATION	SULFATE	TASTE AND ODOR	TOTAL MERCURY (FISH TISSUE)	TOTAL MERCURY (WATER)
EAST FORK WHITE	051202080304	JACKSON CO	INW0843_T1002A	BEE CREEK	3	3		3																				
EAST FORK WHITE	051202080403	JACKSON CO	INW0843_T1003	SOUTH FORK SALT CREEK - UNNAMED TRIBUTARY	3	3	3	2																				
EAST FORK WHITE	051202080403	JACKSON CO	INW0843_T1004	SOUTH FORK SALT CREEK - UNNAMED TRIBUTARY	3	3	3	2																				
EAST FORK WHITE	051202080403	JACKSON CO	INW0843_T1005	SOUTH FORK SALT CREEK - UNNAMED TRIBUTARY	3	3	3	2																				
EAST FORK WHITE	051202080404	BROWN CO	INW0844_01	SOUTH FORK SALT CREEK	2	3	3	2																				
EAST FORK WHITE	051202080404	BROWN CO	INW0844_T1001	NEGRO CREEK	2	3	3	2																				
EAST FORK WHITE	051202080404	BROWN CO	INW0844_T1002	COMBS CREEK	3	3		3																				
EAST FORK WHITE	051202080304	JACKSON CO	INW0844_T1003	LINCOLN BACK BRANCH	3	3		3																				
EAST FORK WHITE	051202080304	JACKSON CO	INW0844_T1004	COMBS BRANCH	3	3		3																				
EAST FORK WHITE	051202080304	JACKSON CO	INW0844_T1005	SYCAMORE BRANCH	3	3		3																				
EAST FORK WHITE	05120208040050	LAWRENCE CO	INW0845_M1007	EAST FORK WHITE RIVER	3	3		2																				
EAST FORK WHITE	051202080501	BROWN CO	INW0851_01	SOUTH BRANCH SALT CREEK	3	3		2																				
EAST FORK WHITE	051202080501	BARTHOLOMEW CO	INW0851_T1001	SOUTH BRANCH SALT CREEK - UNNAMED TRIBUTARY	3	3		3																				
EAST FORK WHITE	051202080501	BROWN CO	INW0851_T1002	SOUTH BRANCH SALT CREEK - UNNAMED TRIBUTARY (HAPPY HOLLOW)	3	3		3																				
EAST FORK WHITE	051202080501	BROWN CO	INW0851_T1003	SOUTH BRANCH SALT CREEK - UNNAMED TRIBUTARY	3	3		3																				
EAST FORK WHITE	051202080501	BROWN CO	INW0851_T1004A	SOUTH BRANCH SALT CREEK - UNNAMED TRIBUTARY	3	3		3																				
EAST FORK WHITE	051202080501	BROWN CO	INW0851_T1005	MIDDLE FORK SALT CREEK	3	3		3																				
EAST FORK WHITE	051202080501	BROWN CO	INW0851_T1005B	SOUTH BRANCH SALT CREEK - UNNAMED TRIBUTARY	3	3		3																				
EAST FORK WHITE	051202080501	BROWN CO	INW0851_T1006	HURRICANE CREEK	3	3		2																				
EAST FORK WHITE	051202080501	BROWN CO	INW0851_T1007A	SOUTH BRANCH SALT CREEK - UNNAMED TRIBUTARY	3	3		3																				
EAST FORK WHITE	051202080501	BROWN CO	INW0851_T1008	SOUTH BRANCH SALT CREEK - UNNAMED TRIBUTARY (BRAND HOLLOW)	3	3		3																				
EAST FORK WHITE	051202080502	BROWN CO	INW0852_01	MIDDLE FORK SALT CREEK	3	3		2																				
EAST FORK WHITE	051202080502	BROWN CO	INW0852_T1001	PLEASANT VALLEY CREEK	3	3		2																				
EAST FORK WHITE	051202080502	BROWN CO	INW0852_T1002	STRAHL CREEK	3	3		2																				
EAST FORK WHITE	051202080502	BROWN CO	INW0852_T1003	HAMILTON CREEK	3	3		2																				
EAST FORK WHITE	051202080503	BROWN CO	INW0853_01	MIDDLE FORK SALT CREEK	3	3		2																				
EAST FORK WHITE	051202080503	BROWN CO	INW0853_T1001	GRAVEL CREEK	3	3		2																				
EAST FORK WHITE	051202080503	BROWN CO	INW0853_T1002	MIDDLE FORK SALT CREEK - UNNAMED TRIBUTARY (FOREMAN HOLLOW)	3	3		3																				
EAST FORK WHITE	051202080503	BROWN CO	INW0853_T1003	LITTLE BLUE CREEK	3	3		3																				
EAST FORK WHITE	051202080503	BROWN CO	INW0853_T1004	MIDDLE FORK SALT CREEK - UNNAMED TRIBUTARY	3	3		3																				
EAST FORK WHITE	051202080503	BROWN CO	INW0853_T1005	MIDDLE FORK SALT CREEK - UNNAMED TRIBUTARY	3	3		3																				
EAST FORK WHITE	051202080503	BROWN CO	INW0853_T1006	MIDDLE FORK SALT CREEK - UNNAMED TRIBUTARY	3	3		3																				
EAST FORK WHITE	051202080503	BROWN CO	INW0853_T1007	MIDDLE FORK SALT CREEK - UNNAMED TRIBUTARY	3	3		3																				
EAST FORK WHITE	051202080503	BROWN CO	INW0853_T1008	SPANKER BRANCH	3	3		3																				
EAST FORK WHITE	051202080503	BROWN CO	INW0853_T1009	MIDDLE FORK SALT CREEK - UNNAMED TRIBUTARY	3	3		3																				
EAST FORK WHITE	051202080503	BROWN CO	INW0853_T1010	MIDDLE FORK SALT CREEK - UNNAMED TRIBUTARY	3	3		3																				

BASIN	HYDROLOGIC UNIT CODE	COUNTY	AUID	WATER_NAME	RECREATIONAL USE	FISHABLE USE	PUBLIC WATER SUPPLY	AQUATIC LIFE USE	ALGAE	AMMONIA	CHLORIDE	DIOXIN (WATER)	DISSOLVED OXYGEN	E. COLI	FREE CYANIDE	IMPAIRED BIOTIC COMMUNITIES	NUTRIENTS	OIL AND GREASE	PCBS (FISH TISSUE)	PCBS (WATER)	PESTICIDES	PH	PHOSPHORUS	SILTATION	SULFATE	TASTE AND ODOR	TOTAL MERCURY (FISH TISSUE)	TOTAL MERCURY (WATER)
EAST FORK WHITE	05120208050010	BROWN CO	INW0861_01	NORTH FORK SALT CREEK	3	3		2																				
EAST FORK WHITE	051202080601	BROWN CO	INW0861_T1001	NORTH FORK SALT CREEK - UNNAMED TRIBUTARY (PENCE HOLLOW)	3	3		3																				
EAST FORK WHITE	05120208050010	BROWN CO	INW0861_T1002	NORTH FORK SALT CREEK - UNNAMED TRIBUTARY	3	3		2																				
EAST FORK WHITE	05120208050010	BROWN CO	INW0861_T1002A	NORTH FORK SALT CREEK - UNNAMED TRIBUTARY UPSTREAM OF GREEN LAKE	3	3		2																				
EAST FORK WHITE	051202080601	BROWN CO	INW0861_T1002B	GREEN LAKE INLET	3	3		3																				
EAST FORK WHITE	051202080601	BROWN CO	INW0861_T1003	NORTH FORK SALT CREEK - UNNAMED TRIBUTARY	3	3		3																				
EAST FORK WHITE	051202080601	BROWN CO	INW0861_T1004	NORTH FORK SALT CREEK - UNNAMED TRIBUTARY	3	3		3																				
EAST FORK WHITE	051202080601	BROWN CO	INW0861_T1005	NORTH FORK SALT CREEK - UNNAMED TRIBUTARY	3	3		3																				
EAST FORK WHITE	051202080601	BROWN CO	INW0861_T1006	NORTH FORK SALT CREEK - UNNAMED TRIBUTARY	3	3		3																				
EAST FORK WHITE	051202080601	BROWN CO	INW0861_T1007	NORTH FORK SALT CREEK - UNNAMED TRIBUTARY (PANTHER LICK HOLL	3	3		3																				
EAST FORK WHITE	05120208050010	BROWN CO	INW0861_T1008	EAST BRANCH SWEETWATER CREEK	3	3		2																				
EAST FORK WHITE	051202080601	BROWN CO	INW0861_T1008B	EAST BRANCH SWEETWATER CREEK	3	3		3																				
EAST FORK WHITE	05120208050010	BROWN CO	INW0861_T1009	SWEETWATER CREEK	3	3		2																				
EAST FORK WHITE	05120208050010	BROWN CO	INW0861_T1010	SWEETWATER CREEK - UNNAMED TRIBUTARY (WOLFPEN HOLLOW)	3	3		2																				
EAST FORK WHITE	05120208050020	BROWN CO	INW0862_01	NORTH FORK SALT CREEK	2	3		2																				
EAST FORK WHITE	05120208050020	BROWN CO	INW0862_02	EAST FORK SALT CREEK	2	3		2																				
EAST FORK WHITE	051202080602	BROWN CO	INW0862_T1001	EAST FORK SALT CREEK - UNNAMED TRIBUTARY	3	3		3																				
EAST FORK WHITE	051202080602	BROWN CO	INW0862_T1002	EAST FORK SALT CREEK - UNNAMED TRIBUTARY	3	3		3																				
EAST FORK WHITE	051202080602	BROWN CO	INW0862_T1003	EAST FORK SALT CREEK - UNNAMED TRIBUTARY	3	3		3																				
EAST FORK WHITE	051202080602	BROWN CO	INW0862_T1003A	EAST FORK SALT CREEK - UNNAMED TRIBUTARY	3	3		3																				
EAST FORK WHITE	051202080602	BROWN CO	INW0862_T1004	NORTH FORK SALT CREEK - UNNAMED TRIBUTARY	3	3		3																				
EAST FORK WHITE	051202080602	BROWN CO	INW0862_T1005	NORTH FORK SALT CREEK - UNNAMED TRIBUTARY	3	3		3																				
EAST FORK WHITE	051202080602	BROWN CO	INW0862_T1006	NORTH FORK SALT CREEK - UNNAMED TRIBUTARY	3	3		3																				
EAST FORK WHITE	051202080602	BROWN CO	INW0862_T1007	NORTH FORK SALT CREEK - UNNAMED TRIBUTARY	3	3		3																				
EAST FORK WHITE	051202080602	BROWN CO	INW0862_T1008	NORTH FORK SALT CREEK - UNNAMED TRIBUTARY	3	3		3																				
EAST FORK WHITE	051202080602	BROWN CO	INW0862_T1009	NORTH FORK SALT CREEK - UNNAMED TRIBUTARY	3	3		3																				
EAST FORK WHITE	051202080602	BROWN CO	INW0862_T1009A	NORTH FORK SALT CREEK - UNNAMED TRIBUTARY	3	3		3																				
EAST FORK WHITE	051202080602	BROWN CO	INW0862_T1009B	NORTH FORK SALT CREEK - UNNAMED TRIBUTARY	3	3		3																				
EAST FORK WHITE	051202080602	BROWN CO	INW0862_T1009C	NORTH FORK SALT CREEK - UNNAMED TRIBUTARY	3	3		3																				
EAST FORK WHITE	05120208050030	BROWN CO	INW0863_01	GNAW BONE CREEK	3	3		2																				
EAST FORK WHITE	05120208050030	BROWN CO	INW0863_02	MOUNT LIBERTY CREEK	3	3		2																				
EAST FORK WHITE	05120208050030	BROWN CO	INW0863_03	GNAW BONE CREEK	3	3		2																				
EAST FORK WHITE	051202080602	BROWN CO	INW0863_T1001	GNAW BONE CREEK - UNNAMED TRIBUTARY (GREEN VALLEY)	3	3		3																				
EAST FORK WHITE	051202080602	BROWN CO	INW0863_T1002	HENDERSON CREEK	3	3		3																				
EAST FORK WHITE	051202080602	BROWN CO	INW0863_T1003	GNAW BONE CREEK - UNNAMED TRIBUTARY	3	3		3																				
EAST FORK WHITE	05120208050030	BROWN CO	INW0863_T1004	DAVID BRANCH	3	3		2																				

BASIN	HYDROLOGIC UNIT CODE	COUNTY	AUID	WATER_NAME	RECREATIONAL USE	FISHABLE USE	PUBLIC WATER SUPPLY	AQUATIC LIFE USE	ALGAE	AMMONIA	CHLORIDE	DIOXIN (WATER)	DISSOLVED OXYGEN	E. COLI	FREE CYANIDE	IMPAIRED BIOTIC COMMUNITIES	NUTRIENTS	OIL AND GREASE	PCBS (FISH TISSUE)	PCBS (WATER)	PESTICIDES	PH	PHOSPHORUS	SILTATION	SULFATE	TASTE AND ODOR	TOTAL MERCURY (FISH TISSUE)	TOTAL MERCURY (WATER)
EAST FORK WHITE	05120208050040	BROWN CO	INW0864_01	NORTH FORK SALT CREEK	3	3		2																				
EAST FORK WHITE	05120208050050	BROWN CO	INW0864_02	NORTH FORK SALT CREEK	3	3		2																				
EAST FORK WHITE	051202080604	BROWN CO	INW0864_03	NORTH FORK SALT CREEK	3	3		3																				
EAST FORK WHITE	05120208050040	BROWN CO	INW0864_T1001	CLAY LICK CREEK	3	3		2																				
EAST FORK WHITE	05120208050040	BROWN CO	INW0864_T1002	GREASY CREEK	3	3		2																				
EAST FORK WHITE	051202080604	BROWN CO	INW0864_T1003	JACKSON BRANCH	3	3		3																				
EAST FORK WHITE	05120208050050	BROWN CO	INW0864_T1004	GREEN VALLEY CREEK	3	3		2																				
EAST FORK WHITE	05120208050050	BROWN CO	INW0864_T1005	OWL CREEK	3	3		2																				
EAST FORK WHITE	05120208050050	BROWN CO	INW0864_T1006	LICK CREEK	3	3		2																				
EAST FORK WHITE	051202080604	BROWN CO	INW0864_T1007	NORTH FORK SALT CREEK - UNNAMED TRIBUTARY	3	3		3																				
EAST FORK WHITE	051202080604	BROWN CO	INW0864_T1008	NORTH FORK SALT CREEK - UNNAMED TRIBUTARY	3	3		3																				
EAST FORK WHITE	05120208050060	BROWN CO	INW0864_T1009	JACKSON CREEK	3	3		3																				
EAST FORK WHITE	05120208050060	BROWN CO	INW0864_T1009A	JACKSON CREEK (UPSTREAM OF YELLOWWOOD LAKE)	3	3		3																				
EAST FORK WHITE	051202080604	BROWN CO	INW0864_T1009B	JACKSON CREEK	3	3		3																				
EAST FORK WHITE	051202080604	BROWN CO	INW0864_T1009C	JACKSON CREEK	3	3		3																				
EAST FORK WHITE	051202080604	BROWN CO	INW0864_T1009D	JACKSON CREEK	3	3		3																				
EAST FORK WHITE	051202080604	BROWN CO	INW0864_T1009E	JACKSON CREEK	3	3		3																				
EAST FORK WHITE	05120208050070	MONROE CO	INW0865_01	NORTH FORK SALT CREEK	3	2		3																				
EAST FORK WHITE	05120208050070	MONROE CO	INW0865_02	NORTH FORK SALT CREEK	3	2		2																				
EAST FORK WHITE	051202080503	MONROE CO	INW0865_03	NORTH FORK SALT CREEK	3	3		3																				
EAST FORK WHITE	051202080605	BROWN CO	INW0865_T1001	NORTH FORK SALT CREEK - UNNAMED TRIBUTARY (CALDWELL HOLLOW)	3	3		3																				
EAST FORK WHITE	05120208050070	MONROE CO	INW0865_T1002	SCHOONER CREEK	3	2		3																				
EAST FORK WHITE	05120208050070	MONROE CO	INW0865_T1003	SCHOONER CREEK - UNNAMED TRIBUTARY (WISE HOLLOW)	3	2		3																				
EAST FORK WHITE	051202080605	BROWN CO	INW0865_T1004	SCHOONER CREEK - UNNAMED TRIBUTARY	3	3		3																				
EAST FORK WHITE	051202080605	BROWN CO	INW0865_T1005	CROOKED BRANCH	3	3		3																				
EAST FORK WHITE	051202080605	BROWN CO	INW0865_T1006	SCHOONER CREEK - UNNAMED TRIBUTARY	3	3		3																				
EAST FORK WHITE	051202080605	BROWN CO	INW0865_T1006A	SCHOONER CREEK - UNNAMED TRIBUTARY	3	3		3																				
EAST FORK WHITE	051202080605	BROWN CO	INW0865_T1006B	SCHOONER CREEK - UNNAMED TRIBUTARY	3	3		3																				
EAST FORK WHITE	051202080605	BROWN CO	INW0865_T1007	WOLFPEN BRANCH	3	3		3																				
EAST FORK WHITE	051202080605	BROWN CO	INW0865_T1008	DAVIS BRANCH	3	3		3																				
EAST FORK WHITE	051202080605	BROWN CO	INW0865_T1009	NORTH FORK SALT CREEK - UNNAMED TRIBUTARY	3	3		3																				
EAST FORK WHITE	051202080605	BROWN CO	INW0865_T1010	NORTH FORK SALT CREEK - UNNAMED TRIBUTARY	3	3		3																				
EAST FORK WHITE	051202080605	BROWN CO	INW0865_T1011	NORTH FORK SALT CREEK - UNNAMED TRIBUTARY (BARTLETT HOLLOW)	3	3		3																				
EAST FORK WHITE	051202080605	BROWN CO	INW0865_T1012	NORTH FORK SALT CREEK - UNNAMED TRIBUTARY	3	3		3																				
EAST FORK WHITE	05120208050080	MONROE CO	INW0865_T1013	BRUMMET CREEK	3	3		3																				
EAST FORK WHITE	051202080701	BROWN CO	INW0866_01	NORTH FORK SALT CREEK	3	3		3																				

BASIN	HYDROLOGIC UNIT CODE	COUNTY	AUID	WATER_NAME	RECREATIONAL USE	FISHABLE USE	PUBLIC WATER SUPPLY	AQUATIC LIFE USE	ALGAE	AMMONIA	CHLORIDE	DIOXIN (WATER)	DISSOLVED OXYGEN	E. COLI	FREE CYANIDE	IMPAIRED BIOTIC COMMUNITIES	NUTRIENTS	OIL AND GREASE	PCBS (FISH TISSUE)	PCBS (WATER)	PESTICIDES	PH	PHOSPHORUS	SILTATION	SULFATE	TASTE AND ODOR	TOTAL MERCURY (FISH TISSUE)	TOTAL MERCURY (WATER)
EAST FORK WHITE	05120208050090	MONROE CO	INW0866_T1001	STEPHENS CREEK	3	3		3																				
EAST FORK WHITE	05120208050090	MONROE CO	INW0866_T1002	STEPHENS CREEK	3	3		3																				
EAST FORK WHITE	05120208050090	MONROE CO	INW0866_T1003	KERR CREEK	3	3		3																				
EAST FORK WHITE	051202080606	MONROE CO	INW0866_T1004	STEPHENS CREEK - UNNAMED TRIBUTARY	3	3		3																				
EAST FORK WHITE	051202080606	MONROE CO	INW0866_T1005	STEPHENS CREEK - UNNAMED TRIBUTARY	3	3		3																				
EAST FORK WHITE	051202080606	MONROE CO	INW0866_T1006	NORTH FORK SALT CREEK - UNNAMED TRIBUTARY	3	3		3																				
EAST FORK WHITE	051202080606	MONROE CO	INW0866_T1007	NORTH FORK SALT CREEK - UNNAMED TRIBUTARY	3	3		3																				
EAST FORK WHITE	051202080606	MONROE CO	INW0866_T1008	GOODLEY BRANCH	3	3		3																				
EAST FORK WHITE	051202080701	BROWN CO	INW0871_01	MIDDLE FORK SALT CREEK	3	3		3																				
EAST FORK WHITE	051202080701	BROWN CO	INW0871_T1001	MIDDLE FORK SALT CREEK - UNNAMED TRIBUTARY (PORTER HOLLOW)	3	3		3																				
EAST FORK WHITE	051202080701	BROWN CO	INW0871_T1002	MIDDLE FORK SALT CREEK - UNNAMED TRIBUTARY	3	3		3																				
EAST FORK WHITE	051202080701	BROWN CO	INW0871_T1003	HAY BRANCH	3	3		3																				
EAST FORK WHITE	051202080701	BROWN CO	INW0871_T1004A	CROOKED CREEK	5A	3		2						5A														
EAST FORK WHITE	051202080701	BROWN CO	INW0871_T1004B	PANTHER CREEK	3	3		3																				
EAST FORK WHITE	051202080701	BROWN CO	INW0871_T1004C	MONROE LAKE - UNNAMED TRIBUTARY	3	3		3																				
EAST FORK WHITE	051202080701	BROWN CO	INW0871_T1004D	MONROE LAKE - ARTIFICIAL PATH	3	3		3																				
EAST FORK WHITE	051202080701	BROWN CO	INW0871_T1004E	PANTHER CREEK - UNNAMED TRIBUTARY	3	3		3																				
EAST FORK WHITE	051202080701	MONROE CO	INW0871_T1005A	AXSOME BRANCH	3	3		3																				
EAST FORK WHITE	051202080701	MONROE CO	INW0871_T1005B	AXSOME BRANCH	3	3		3																				
EAST FORK WHITE	051202080701	MONROE CO	INW0871_T1005C	AXSOME BRANCH	3	3		3																				
EAST FORK WHITE	051202080701	BROWN CO	INW0871_T1005D	AXSOME BRANCH	3	3		3																				
EAST FORK WHITE	051202080701	BROWN CO	INW0871_T1006A	MONROE LAKE - UNNAMED TRIBUTARY	3	3		3																				
EAST FORK WHITE	051202080701	BROWN CO	INW0871_T1007A	EEL RIVER	3	3		3																				
EAST FORK WHITE	051202080701	BROWN CO	INW0871_T1007B	EEL RIVER	3	3		3																				
EAST FORK WHITE	051202080701	MONROE CO	INW0871_T1008A	MONROE LAKE - UNNAMED INLET	3	3		3																				
EAST FORK WHITE	051202080701	MONROE CO	INW0871_T1008B	MONROE LAKE - UNNAMED INLET	3	3		3																				
EAST FORK WHITE	051202080701	MONROE CO	INW0871_T1008C	MONROE LAKE - UNNAMED INLET	3	3		3																				
EAST FORK WHITE	051202080701	MONROE CO	INW0871_T1008D	MONROE LAKE - UNNAMED INLET	3	3		3																				
EAST FORK WHITE	051202080701	MONROE CO	INW0871_T1008E	MONROE LAKE - UNNAMED INLET	3	3		3																				
EAST FORK WHITE	051202080701	MONROE CO	INW0871_T1008F	MONROE LAKE - ARTIFICIAL PATH	3	3		3																				
EAST FORK WHITE	051202080701	MONROE CO	INW0871_T1009A	SADDLE CREEK	3	3		3																				
EAST FORK WHITE	051202080701	MONROE CO	INW0871_T1009B	SADDLE CREEK	3	3		3																				
EAST FORK WHITE	051202080701	MONROE CO	INW0871_T1009C	SADDLE CREEK	3	3		3																				
EAST FORK WHITE	051202080701	MONROE CO	INW0871_T1009D	SADDLE CREEK	3	3		3																				
EAST FORK WHITE	051202080701	MONROE CO	INW0871_T1009E	SADDLE CREEK	3	3		3																				
EAST FORK WHITE	051202080702	MONROE CO	INW0872_T1001	MONROE LAKE - UNNAMED INLET	3	3		3																				

BASIN	HYDROLOGIC UNIT CODE	COUNTY	AUID	WATER_NAME	RECREATIONAL USE	FISHABLE USE	PUBLIC WATER SUPPLY	AQUATIC LIFE USE	ALGAE	AMMONIA	CHLORIDE	DIOXIN (WATER)	DISSOLVED OXYGEN	E. COLI	FREE CYANIDE	IMPAIRED BIOTIC COMMUNITIES	NUTRIENTS	OIL AND GREASE	PCBS (FISH TISSUE)	PCBS (WATER)	PESTICIDES	PH	PHOSPHORUS	SILTATION	SULFATE	TASTE AND ODOR	TOTAL MERCURY (FISH TISSUE)	TOTAL MERCURY (WATER)
EAST FORK WHITE	051202080702	MONROE CO	INW0872_T1002A	MOORE CREEK	3	3		3																				
EAST FORK WHITE	051202080702	MONROE CO	INW0872_T1002B	BAXTER BRANCH	3	3		3																				
EAST FORK WHITE	051202080702	MONROE CO	INW0872_T1002C	BUTCHER BRANCH	3	3		3																				
EAST FORK WHITE	051202080702	MONROE CO	INW0872_T1002D	MONROE LAKE - UNNAMED INLET	3	3		3																				
EAST FORK WHITE	051202080702	MONROE CO	INW0872_T1002E	MONROE LAKE - UNNAMED INLET	3	3		3																				
EAST FORK WHITE	051202080702	MONROE CO	INW0872_T1002F	MONROE LAKE - UNNAMED INLET	3	3		3																				
EAST FORK WHITE	051202080702	MONROE CO	INW0872_T1003A	SISCOE BRANCH	3	3		3																				
EAST FORK WHITE	051202080702	MONROE CO	INW0872_T1005	MONROE LAKE - UNNAMED INLET (EADS HOLLOW)	3	3		3																				
EAST FORK WHITE	051202080702	MONROE CO	INW0872_T1006A	RAMP CREEK	3	3		3																				
EAST FORK WHITE	051202080702	MONROE CO	INW0872_T1006B	MONROE LAKE - UNNAMED INLET (JACOBS HOLLOW)	3	3		3																				
EAST FORK WHITE	051202080702	MONROE CO	INW0872_T1006C	MONROE LAKE - UNNAMED INLET (SUGARCANE HOLLOW)	3	3		3																				
EAST FORK WHITE	051202080702	MONROE CO	INW0872_T1006D	MONROE LAKE - UNNAMED INLET (PHILLIPS HOLLOW)	3	3		3																				
EAST FORK WHITE	051202080702	MONROE CO	INW0872_T1006E	MONROE LAKE - UNNAMED INLET	3	3		3																				
EAST FORK WHITE	051202080703	MONROE CO	INW0873_T1001A	ALLENS CREEK	3	3		3																				
EAST FORK WHITE	051202080703	MONROE CO	INW0873_T1001B	ALLENS CREEK	3	3		3																				
EAST FORK WHITE	051202080703	MONROE CO	INW0873_T1001C	ALLENS CREEK	3	3		3																				
EAST FORK WHITE	051202080703	MONROE CO	INW0873_T1002A	MONROE LAKE - UNNAMED INLET (MILLER HOLLOW)	3	3		3																				
EAST FORK WHITE	051202080703	MONROE CO	INW0873_T1002B	MONROE LAKE - UNNAMED INLET (MILLER HOLLOW)	3	3		3																				
EAST FORK WHITE	051202080703	MONROE CO	INW0873_T1002C	MONROE LAKE - UNNAMED INLET (MARTIN HOLLOW)	3	3		3																				
EAST FORK WHITE	051202080703	MONROE CO	INW0873_T1003A	MONROE LAKE - UNNAMED INLET	3	3		3																				
EAST FORK WHITE	051202080703	MONROE CO	INW0873_T1004A	MONROE LAKE - UNNAMED INLET	3	3		3																				
EAST FORK WHITE	051202080701	BROWN CO	INW0873_T1005A	SUGAR CREEK	3	3		3																				
EAST FORK WHITE	051202080801	MONROE CO	INW0881_01	CLEAR CREEK	3	3		3																				
EAST FORK WHITE	051202080801	MONROE CO	INW0881_01A	CLEAR CREEK	3	3		3																				
EAST FORK WHITE	051202080801	MONROE CO	INW0881_02	CLEAR CREEK	3	3		3																				
EAST FORK WHITE	051202080801	MONROE CO	INW0881_03	CLEAR CREEK	3	2		2																				
EAST FORK WHITE	051202080801	MONROE CO	INW0881_04	CLEAR CREEK	3	2		2																				
EAST FORK WHITE	051202080801	MONROE CO	INW0881_05	JACKSON CREEK	3	2		3																				
EAST FORK WHITE	051202080801	MONROE CO	INW0881_06	JACKSON CREEK	3	2		3																				
EAST FORK WHITE	051202080801	MONROE CO	INW0881_T1001	CLEAR CREEK - UNNAMED TRIBUTARY	3	3		3																				
EAST FORK WHITE	051202080801	MONROE CO	INW0881_T1002	CLEAR CREEK - UNNAMED TRIBUTARY	3	3		3																				
EAST FORK WHITE	051202080801	MONROE CO	INW0881_T1003	CLEAR CREEK - UNNAMED TRUBITARY	3	3		3																				
EAST FORK WHITE	051202080801	MONROE CO	INW0881_T1004	CLEAR CREEK - UNNAMED TRIBUTARY	3	3		3																				
EAST FORK WHITE	051202080801	MONROE CO	INW0881_T1005	JACKSON CREEK - UNNAMED TRIBUTARY	3	3		3																				
EAST FORK WHITE	051202080801	MONROE CO	INW0881_T1006	JACKSON CREEK - UNNAMED TRIBUTARY	3	3		3																				
EAST FORK WHITE	051202080801	MONROE CO	INW0881_T1007	JACKSON CREEK - UNNAMED TRIBUTARY	3	3		3																				

BASIN	HYDROLOGIC UNIT CODE	COUNTY	AUID	WATER_NAME	RECREATIONAL USE	FISHABLE USE	PUBLIC WATER SUPPLY	AQUATIC LIFE USE	ALGAE	AMMONIA	CHLORIDE	DIOXIN (WATER)	DISSOLVED OXYGEN	E. COLI	FREE CYANIDE	IMPAIRED BIOTIC COMMUNITIES	NUTRIENTS	OIL AND GREASE	PCBS (FISH TISSUE)	PCBS (WATER)	PESTICIDES	PH	PHOSPHORUS	SILTATION	SULFATE	TASTE AND ODOR	TOTAL MERCURY (FISH TISSUE)	TOTAL MERCURY (WATER)
EAST FORK WHITE	051202080802	MONROE CO	INW0882_01	CLEAR CREEK	3	5B		3											5B									
EAST FORK WHITE	051202080802	MONROE CO	INW0882_T1001	CLEAR CREEK - UNNAMED TRIBUTARY	3	3		3																				
EAST FORK WHITE	051202080802	MONROE CO	INW0882_T1002A	CLEAR CREEK - UNNAMED TRIBUTARY	3	3		3																				
EAST FORK WHITE	051202080802	MONROE CO	INW0882_T1003	CLEAR CREEK - UNNAMED TRIBUTARY	2	2		2																				
EAST FORK WHITE	051202080802	MONROE CO	INW0882_T1004	CLEAR CREEK - UNNAMED TRIBUTARY	3	3		3																				
EAST FORK WHITE	051202080802	MONROE CO	INW0882_T1005	CLEAR CREEK - UNNAMED TRIBUTARY	3	3		3																				
EAST FORK WHITE	051202080802	MONROE CO	INW0882_T1006	MAY CREEK	2	2		2																				
EAST FORK WHITE	051202080803	MONROE CO	INW0883_01	CLEAR CREEK	3	5B		2											5B									
EAST FORK WHITE	051202080803	MONROE CO	INW0883_01	CLEAR CREEK	5A	3		2						5A														
EAST FORK WHITE	051202080803	MONROE CO	INW0883_02	CLEAR CREEK	5A	3		2						5A														
EAST FORK WHITE	051202080803	MONROE CO	INW0883_02	CLEAR CREEK	3	5B		2											5B									
EAST FORK WHITE	051202080803	MONROE CO	INW0883_T1001	CLEAR CREEK - UNNAMED TRIBUTARY	3	3		3																				
EAST FORK WHITE	051202080803	MONROE CO	INW0883_T1002	CLEAR CREEK - UNNAMED TRIBUTARY	3	3		3																				
EAST FORK WHITE	051202080803	MONROE CO	INW0883_T1003	CLEAR CREEK - UNNAMED TRIBUTARY	3	3		3																				
EAST FORK WHITE	051202080803	MONROE CO	INW0883_T1004	LITTLE CLEAR CREEK	2	2		2																				
EAST FORK WHITE	051202080803	MONROE CO	INW0883_T1005	JUDAH BRANCH	2	2		2																				
EAST FORK WHITE	051202080803	MONROE CO	INW0883_T1006	CLIFTY BRANCH	3	3		3																				
EAST FORK WHITE	051202080804	LAWRENCE CO	INW0884_01	LITTLE SALT CREEK	2	3		2																				
EAST FORK WHITE	051202080804	LAWRENCE CO	INW0884_T1001	HUNTER CREEK	2	3		2																				
EAST FORK WHITE	051202080804	LAWRENCE CO	INW0884_T1002	HENDERSON CREEK	2	3		5A								5A												
EAST FORK WHITE	051202080805	LAWRENCE CO	INW0885_01	LITTLE SALT CREEK-BREWER BRANCH	2	3		3																				
EAST FORK WHITE	051202080805	LAWRENCE CO	INW0885_02	LITTLE SALT CREEK	2	3		2																				
EAST FORK WHITE	051202080805	LAWRENCE CO	INW0885_T1001	LITTLE SALT CREEK - UNNAMED TRIBUTARY	2	3		3																				
EAST FORK WHITE	051202080805	LAWRENCE CO	INW0885_T1002	KNOB CREEK	2	3		2																				
EAST FORK WHITE	05120208080060	MONROE CO	INW0886_01	SALT CREEK	2	5B		2																			5B	
EAST FORK WHITE	051202080806	LAWRENCE CO	INW0886_02	SALT CREEK	3	5B		2											5B								5B	
EAST FORK WHITE	051202080806	LAWRENCE CO	INW0886_03	SALT CREEK	3	5B		2											5B								5B	
EAST FORK WHITE	051202080806	LAWRENCE CO	INW0886_04	SALT CREEK	3	5B		2											5B								5B	
EAST FORK WHITE	051202080806	LAWRENCE CO	INW0886_T1001	SALT CREEK - UNNAMED TRIBUTARY	3	3		3																				
EAST FORK WHITE	051202080806	LAWRENCE CO	INW0886_T1002	SALT CREEK - UNNAMED TRIBUTARY	3	3		3																				
EAST FORK WHITE	051202080806	LAWRENCE CO	INW0886_T1003	SALT CREEK - UNNAMED TRIBUTARY	3	3		3																				
EAST FORK WHITE	051202080806	LAWRENCE CO	INW0886_T1004	WOLF CREEK	3	3		5A								5A												
EAST FORK WHITE	051202080806	LAWRENCE CO	INW0886_T1005	SALT CREEK	3	3		3																				
EAST FORK WHITE	051202080806	LAWRENCE CO	INW0886_T1006	BAILEY BRANCH	3	3		3																				
EAST FORK WHITE	051202080806	LAWRENCE CO	INW0886_T1007	PLEASANT RUN	3	3		5A								5A												
EAST FORK WHITE	051202080806	LAWRENCE CO	INW0886_T1007	PLEASANT RUN	3	5B		3											5B									

BASIN	HYDROLOGIC UNIT CODE	COUNTY	AUID	WATER_NAME	RECREATIONAL USE	FISHABLE USE	PUBLIC WATER SUPPLY	AQUATIC LIFE USE	ALGAE	AMMONIA	CHLORIDE	DIOXIN (WATER)	DISSOLVED OXYGEN	E. COLI	FREE CYANIDE	IMPAIRED BIOTIC COMMUNITIES	NUTRIENTS	OIL AND GREASE	PCBS (FISH TISSUE)	PCBS (WATER)	PESTICIDES	PH	PHOSPHORUS	SILTATION	SULFATE	TASTE AND ODOR	TOTAL MERCURY (FISH TISSUE)	TOTAL MERCURY (WATER)
EAST FORK WHITE	051202080806	LAWRENCE CO	INW0886_T1008	PLEASANT RUN - UNNAMED TRIBUTARY	3	3		3																				
EAST FORK WHITE	051202080806	LAWRENCE CO	INW0886_T1009	GULLETTS CREEK	2	3		2																				
EAST FORK WHITE	051202080806	LAWRENCE CO	INW0886_T1010	GULLETTS CREEK - UNNAMED TRIBUTARY	2	3		2																				
EAST FORK WHITE	051202080806	LAWRENCE CO	INW0886_T1010A	GULLETTS CREEK - UNNAMED TRIBUTARY	3	3		3																				
EAST FORK WHITE	051202080806	LAWRENCE CO	INW0886_T1011	GULLETTS CREEK - UNNAMED TRIBUTARY	3	3		3																				
EAST FORK WHITE	051202080807	LAWRENCE CO	INW0887_01	SALT CREEK	3	5B		2											5B								5B	
EAST FORK WHITE	051202080807	LAWRENCE CO	INW0887_T1001	GOOSE CREEK	2	3		2																				
EAST FORK WHITE	051202080807	LAWRENCE CO	INW0887_T1002A	GOOSE CREEK - UNNAMED TRIBUTARY	3	3		3																				
EAST FORK WHITE	051202080807	LAWRENCE CO	INW0887_T1003B	SALT CREEK - UNNAMED TRIBUTARY	3	3		3																				
EAST FORK WHITE	051202080807	LAWRENCE CO	INW0887_T1004	ADAMSON BRANCH	2	3		2																				
EAST FORK WHITE	051202080807	LAWRENCE CO	INW0887_T1005C	ADAMSON BRANCH - UNNAMED TRIBUTARY	3	3		3																				
EAST FORK WHITE	051202080901	MONROE CO	INW0891_01	INDIAN CREEK	2	3		2																				
EAST FORK WHITE	05120208090010	MONROE CO	INW0891_T1019	EAST FORK JACKSON CREEK	3	3		3																				
EAST FORK WHITE	051202080902	LAWRENCE CO	INW0892_01	INDIAN CREEK	2	3		2																				
EAST FORK WHITE	051202080902	LAWRENCE CO	INW0892_T1001	LITTLE INDIAN CREEK	2	3		2																				
EAST FORK WHITE	051202080902	LAWRENCE CO	INW0892_T1002	MITCHELL BRANCH	2	3		2																				
EAST FORK WHITE	051202080902	LAWRENCE CO	INW0892_T1003	POPCORN CREEK	2	3		2																				
EAST FORK WHITE	051202080902	LAWRENCE CO	INW0892_T1004	POPCORN CREEK - UNNAMED TRIBUTARY	3	3		3																				
EAST FORK WHITE	051202080903	LAWRENCE CO	INW0893_01	INDIAN CREEK	2	3		2																				
EAST FORK WHITE	051202080903	LAWRENCE CO	INW0893_T1001	LITTLE INDIAN CREEK	2	3		2																				
EAST FORK WHITE	051202080903	LAWRENCE CO	INW0893_T1002	COLE BRANCH	2	3		2																				
EAST FORK WHITE	051202080903	GREENE CO	INW0893_T1003	TOWN BRANCH	3	3		3																				
EAST FORK WHITE	051202080903	LAWRENCE CO	INW0893_T1004	SPRING CREEK	2	3		2																				
EAST FORK WHITE	051202080904	LAWRENCE CO	INW0894_01	INDIAN CREEK	2	3		2																				
EAST FORK WHITE	051202080904	LAWRENCE CO	INW0894_T1001	INDIAN CREEK - UNNAMED TRIBUTARY (HERT HOLLOW)	2	3		2																				
EAST FORK WHITE	051202080904	LAWRENCE CO	INW0894_T1002C	INDIAN CREEK - UNNAMED TRIBUTARY	3	3		3																				
EAST FORK WHITE	051202080904	LAWRENCE CO	INW0894_T1003B	INDAN CREEK - UNNAMED TRIBUTARY	3	3		3																				
EAST FORK WHITE	051202080904	LAWRENCE CO	INW0894_T1004A	INDIAN CREEK - UNNAMED TRIBUTARY	3	3		3																				
EAST FORK WHITE	051202080904	LAWRENCE CO	INW0894_T1006	INDIAN CREEK - UNNAMED TRIBUTARY (BOONE HOLLOW)	2	3		2																				
EAST FORK WHITE	051202080904	LAWRENCE CO	INW0894_T1007	INDIAN CREEK - UNNAMED TRIBUTARY	3	3		3																				
EAST FORK WHITE	051202080904	LAWRENCE CO	INW0894_T1008	SILVERVILLE BRANCH	2	3		2																				
EAST FORK WHITE	051202080905	MARTIN CO	INW0895_01	SULPHUR CREEK	2	3		2																				
EAST FORK WHITE	051202080905	MARTIN CO	INW0895_02	SULPHUR CREEK	2	3		2																				
EAST FORK WHITE	051202080905	MARTIN CO	INW0895_03	SULPHUR CREEK	2	3		2																				
EAST FORK WHITE	051202080905	MARTIN CO	INW0895_T1001	SULPHUR CREEK - UNNAMED TRIBUTARY	2	3		2																				
EAST FORK WHITE	051202080905	LAWRENCE CO	INW0895_T1002	SULPHUR CREEK - UNNAMED TRIBUTARY	3	3		3																				

BASIN	HYDROLOGIC UNIT CODE	COUNTY	AUID	WATER_NAME	RECREATIONAL USE	FISHABLE USE	PUBLIC WATER SUPPLY	AQUATIC LIFE USE	ALGAE	AMMONIA	CHLORIDE	DIOXIN (WATER)	DISSOLVED OXYGEN	E. COLI	FREE CYANIDE	IMPAIRED BIOTIC COMMUNITIES	NUTRIENTS	OIL AND GREASE	PCBS (FISH TISSUE)	PCBS (WATER)	PESTICIDES	PH	PHOSPHORUS	SILTATION	SULFATE	TASTE AND ODOR	TOTAL MERCURY (FISH TISSUE)	TOTAL MERCURY (WATER)
EAST FORK WHITE	051202080905	MARTIN CO	INW0895_T1003	LITTLE SULPHUR CREEK	2	3		2																				
EAST FORK WHITE	051202080905	LAWRENCE CO	INW0895_T1004	SULPHUR CREEK - UNNAMED TRIBUTARY	3	3		3																				
EAST FORK WHITE	051202080905	LAWRENCE CO	INW0895_T1005	SULPHUR CREEK - UNNAMED TRIBUTARY	3	3		3																				
EAST FORK WHITE	051202080906	MARTIN CO	INW0896_01	INDIAN CREEK-MT. OLIVE	2	5B		2																			5B	
EAST FORK WHITE	051202080906	MARTIN CO	INW0896_02	INDIAN CREEK	2	5B		2																			5B	
EAST FORK WHITE	051202080906	LAWRENCE CO	INW0896_T1001	INDIAN CREEK - UNNAMED TRIBUTARY	3	3		3																				
EAST FORK WHITE	051202080906	LAWRENCE CO	INW0896_T1002	INDIAN CREEK - UNNAMED TRIBUTARY	3	3		3																				
EAST FORK WHITE	051202080906	LAWRENCE CO	INW0896_T1003	INDIAN CREEK - UNNAMED TRIBUTARY	3	3		3																				
EAST FORK WHITE	051202080906	LAWRENCE CO	INW0896_T1004	INDIAN CREEK - UNNAMED TRIBUTARY	3	3		3																				
EAST FORK WHITE	051202080906	LAWRENCE CO	INW0896_T1005	INDIAN CREEK - UNNAMED TRIBUTARY	3	3		3																				
EAST FORK WHITE	051202080906	MARTIN CO	INW0896_T1006	OPOSSUM CREEK	2	3		2																				
EAST FORK WHITE	051202080906	MARTIN CO	INW0896_T1007	POSS CREEK	2	3		2																				
EAST FORK WHITE	051202080906	LAWRENCE CO	INW0896_T1008	DOVER RUN	3	3		3																				
EAST FORK WHITE	05120208040030	LAWRENCE CO	INW08A1_01	LEATHERWOOD CREEK-HEADWATERS	5A	3		2						5A														
EAST FORK WHITE	05120208040040	LAWRENCE CO	INW08A1_02	SOUTH FORK LEATHERWOOD CREEK	5A	3		2						5A														
EAST FORK WHITE	051202081001	LAWRENCE CO	INW08A1_T1001	LEATHERWOOD CREEK - UNNAMED TRIBUTARY	3	3		3																				
EAST FORK WHITE	051202081001	LAWRENCE CO	INW08A1_T1002	LEATHERWOOD CREEK - UNNAMED TRIBUTARY	3	3		3																				
EAST FORK WHITE	05120208040020	LAWRENCE CO	INW08A2_01	EAST FORK WHITE RIVER	3	5B		2											5B									
EAST FORK WHITE	05120208040020	LAWRENCE CO	INW08A2_T1001	EAST FORK WHITE RIVER - UNNAMED TRIBUTARY	3	3		2																				
EAST FORK WHITE	05120208040020	LAWRENCE CO	INW08A2_T1002	EAST FORK WHITE RIVER - UNNAMED TRIBUTARY	3	3		2																				
EAST FORK WHITE	051202081002	LAWRENCE CO	INW08A2_T1003A	EAST FORK WHITE RIVER - UNNAMED TRIBUTARY	3	3		3																				
EAST FORK WHITE	05120208040050	LAWRENCE CO	INW08A3_01	EAST FORK WHITE RIVER	3	5B	3	2											5B									
EAST FORK WHITE	05120208040050	LAWRENCE CO	INW08A3_T1001	LEATHERWOOD CREEK	5A	3		5A					5A	5A														
EAST FORK WHITE	051202081003	LAWRENCE CO	INW08A3_T1002	LEATHERWOOD CREEK	3	3		3																				
EAST FORK WHITE	05120208040050	LAWRENCE CO	INW08A3_T1003	SPIDER CREEK	5A	3		5A					5A	5A														
EAST FORK WHITE	051202081004	LAWRENCE CO	INW08A4_T1001A	BRYANTSVILLE KARST AREA UNNAMED STREAM	3	3		3																				
EAST FORK WHITE	051202081004	LAWRENCE CO	INW08A4_T1002A	BRYANTSVILLE KARST AREA UNNAMED STREAM	3	3		3																				
EAST FORK WHITE	051202081004	LAWRENCE CO	INW08A4_T1003A	BRYANTSVILLE KARST AREA UNNAMED STREAM	3	3		3																				
EAST FORK WHITE	051202081004	LAWRENCE CO	INW08A4_T1003B	BRYANTSVILLE KARST AREA UNNAMED STREAM	3	3		3																				
EAST FORK WHITE	051202081004	LAWRENCE CO	INW08A4_T1004A	BRYANTSVILLE KARST AREA UNNAMED STREAM	3	3		3																				
EAST FORK WHITE	051202081004	LAWRENCE CO	INW08A4_T1005A	BRYANTSVILLE KARST AREA UNNAMED STREAM	3	3		3																				
EAST FORK WHITE	051202081004	LAWRENCE CO	INW08A4_T1005B	BRYANTSVILLE KARST AREA UNNAMED STREAM	3	3		3																				
EAST FORK WHITE	051202081004	LAWRENCE CO	INW08A4_T1005C	BRYANTSVILLE KARST AREA UNNAMED STREAM	3	3		3																				
EAST FORK WHITE	05120208100020	LAWRENCE CO	INW08A5_01	EAST FORK WHITE RIVER	3	5B		2											5B									
EAST FORK WHITE	05120208100020	LAWRENCE CO	INW08A5_T1001	CROOKED CREEK	3	3		2																				
EAST FORK WHITE	05120208100030	MARTIN CO	INW08A6_01	EAST FORK WHITE RIVER	2	3		5A								5A												

BASIN	HYDROLOGIC UNIT CODE	COUNTY	AUID	WATER_NAME	RECREATIONAL USE	FISHABLE USE	PUBLIC WATER SUPPLY	AQUATIC LIFE USE	ALGAE	AMMONIA	CHLORIDE	DIOXIN (WATER)	DISSOLVED OXYGEN	E. COLI	FREE CYANIDE	IMPAIRED BIOTIC COMMUNITIES	NUTRIENTS	OIL AND GREASE	PCBS (FISH TISSUE)	PCBS (WATER)	PESTICIDES	PH	PHOSPHORUS	SILTATION	SULFATE	TASTE AND ODOR	TOTAL MERCURY (FISH TISSUE)	TOTAL MERCURY (WATER)
EAST FORK WHITE	05120208100030	MARTIN CO	INW08A6_01	EAST FORK WHITE RIVER	2	5B		3											5B									
EAST FORK WHITE	051202081004	LAWRENCE CO	INW08A6_T1001A	EAST FORK WHITE RIVER - UNNAMED TRIBUTARY	3	3		3																				
EAST FORK WHITE	05120208100030	MARTIN CO	INW08A6_T1002	CHAPMAN CREEK	3	3		2																				
EAST FORK WHITE	051202081004	LAWRENCE CO	INW08A6_T1003	HOOPER CREEK	3	3		3																				
EAST FORK WHITE	051202081004	LAWRENCE CO	INW08A6_T1004	EAST FORK WHITE RIVER - UNNAMED TRIBUTARY	3	3		3																				
EAST FORK WHITE	051202081004	LAWRENCE CO	INW08A6_T1005	EAST FORK WHITE RIVER - UNNAMED TRIBUTARY	3	3		3																				
EAST FORK WHITE	051202081101	MARTIN CO	INW08B1_01	TURKEY CREEK	3	3		3																				
EAST FORK WHITE	051202081101	LAWRENCE CO	INW08B1_01A	TURKEY CREEK	3	3		3																				
EAST FORK WHITE	051202081101	MARTIN CO	INW08B1_T1001	TURKEY CREEK - UNNAMED TRIBUTARY	3	3		3																				
EAST FORK WHITE	051202081101	LAWRENCE CO	INW08B1_T1002	TURKEY CREEK - UNNAMED TRIBUTARY	3	3		3																				
EAST FORK WHITE	051202081101	LAWRENCE CO	INW08B1_T1003	TURKEY CREEK - UNNAMED TRIBUTARY	3	3		3																				
EAST FORK WHITE	051202081101	MARTIN CO	INW08B1_T1004	TURKEY CREEK - UNNAMED TRIBUTARY	3	3		3																				
EAST FORK WHITE	051202081101	LAWRENCE CO	INW08B1_T1005	TURKEY CREEK - UNNAMED TRIBUTARY	3	3		3																				
EAST FORK WHITE	051202081101	MARTIN CO	INW08B1_T1006	BOGGS CREEK	3	3		3																				
EAST FORK WHITE	051202081101	LAWRENCE CO	INW08B1_T1007	BOGGS CREEK	3	3		3																				
EAST FORK WHITE	051202081102	MARTIN CO	INW08B2_01	WEST BOGGS CREEK	2	3		2																				
EAST FORK WHITE	051202081102	DAVIESS CO	INW08B2_T1001A	WEST BOGGS CREEK	3	3		3																				
EAST FORK WHITE	051202081102	DAVIESS CO	INW08B2_T1001B	WEST BOGGS CREEK	3	3		3																				
EAST FORK WHITE	051202081102	DAVIESS CO	INW08B2_T1002C	WEST BOGGS LAKE - UNNAMED INLET	3	3		3																				
EAST FORK WHITE	051202081102	DAVIESS CO	INW08B2_T1003D	WEST BOGGS LAKE - UNNAMED INLET	3	3		3																				
EAST FORK WHITE	051202081102	DAVIESS CO	INW08B2_T1004E	WEST BOGGS LAKE - UNNAMED INLET	3	3		3																				
EAST FORK WHITE	051202081102	MARTIN CO	INW08B2_T1005F	WEST BOGGS LAKE - UNNAMED INLET	3	3		3																				
EAST FORK WHITE	051202081102	DAVIESS CO	INW08B2_T1006G	WEST BOGGS LAKE - UNNAMED INLET	3	3		3																				
EAST FORK WHITE	051202081102	DAVIESS CO	INW08B2_T1007H	WEST BOGGS LAKE - UNNAMED INLET	3	3		3																				
EAST FORK WHITE	051202081102	DAVIESS CO	INW08B2_T1008I	WEST BOGGS LAKE - UNNAMED INLET	3	3		3																				
EAST FORK WHITE	051202081102	DAVIESS CO	INW08B2_T1009J	WEST BOGGS LAKE - UNNAMED INLET	3	3		3																				
EAST FORK WHITE	051202081102	DAVIESS CO	INW08B2_T1010K	WEST BOGGS LAKE - UNNAMED INLET	3	3		3																				
EAST FORK WHITE	051202081102	MARTIN CO	INW08B2_T1011	WEST BOGGS CREEK - UNNAMED TRIBUTARY	2	3		2																				
EAST FORK WHITE	051202081102	MARTIN CO	INW08B2_T1012	WEST BOGGS CREEK - UNNAMED TRIBUTARY	3	3		3																				
EAST FORK WHITE	051202081102	MARTIN CO	INW08B2_T1013	WEST BOGGS CREEK - UNNAMED TRIBUTARY	3	3		3																				
EAST FORK WHITE	051202081103	MARTIN CO	INW08B3_01	BOGGS CREEK	3	3		3																				
EAST FORK WHITE	051202081103	MARTIN CO	INW08B3_02	BOGGS CREEK	5A	2		3						5A														
EAST FORK WHITE	051202081103	MARTIN CO	INW08B3_03	BOGGS CREEK	5A	2		3						5A														
EAST FORK WHITE	051202081103	MARTIN CO	INW08B3_T1001	BOGGS CREEK - UNNAMED TRIBUTARY	3	3		3																				
EAST FORK WHITE	051202081103	MARTIN CO	INW08B3_T1002	BOGGS CREEK - UNNAMED TRIBUTARY	3	3		3																				
EAST FORK WHITE	051202081103	MARTIN CO	INW08B3_T1003	BOGGS CREEK - UNNAMED TRIBUTARY	3	3		3																				

BASIN	HYDROLOGIC UNIT CODE	COUNTY	AUID	WATER_NAME	RECREATIONAL USE	FISHABLE USE	PUBLIC WATER SUPPLY	AQUATIC LIFE USE	ALGAE	AMMONIA	CHLORIDE	DIOXIN (WATER)	DISSOLVED OXYGEN	E. COLI	FREE CYANIDE	IMPAIRED BIOTIC COMMUNITIES	NUTRIENTS	OIL AND GREASE	PCBS (FISH TISSUE)	PCBS (WATER)	PESTICIDES	PH	PHOSPHORUS	SILTATION	SULFATE	TASTE AND ODOR	TOTAL MERCURY (FISH TISSUE)	TOTAL MERCURY (WATER)
EAST FORK WHITE	051202081103	MARTIN CO	INW08B3_T1004	BOGGS CREEK - UNNAMED TRIBUTARY	3	3		3																				
EAST FORK WHITE	051202081103	MARTIN CO	INW08B3_T1005	BOGGS CREEK - UNNAMED TRIBUTARY	3	3		3																				
EAST FORK WHITE	051202081103	MARTIN CO	INW08B3_T1006	BUCK KNOB CREEK	3	3		3																				
EAST FORK WHITE	051202081103	MARTIN CO	INW08B3_T1007	UNION CREEK	3	3		3																				
EAST FORK WHITE	051202081103	MARTIN CO	INW08B3_T1008	SEED TICK CREEK	3	3		3																				
EAST FORK WHITE	051202081103	MARTIN CO	INW08B3_T1008A	SEED TICK CREEK - UNNAMED TRIBUTARY	3	3		3																				
EAST FORK WHITE	051202081103	MARTIN CO	INW08B3_T1009	BUZZARD RUN	2	3		3																				
EAST FORK WHITE	051202081201	ORANGE CO	INW08C1_01	STAMPERS CREEK	2	3		2																				
EAST FORK WHITE	051202081201	ORANGE CO	INW08C1_02	WOLF CREEK	3	3		3																				
EAST FORK WHITE	051202081201	ORANGE CO	INW08C1_02A	WOLF CREEK	3	3		3																				
EAST FORK WHITE	051202081201	ORANGE CO	INW08C1_T1001	STAMPERS CREEK - UNNAMED TRIBUTARY	2	3		2																				
EAST FORK WHITE	051202081202	ORANGE CO	INW08C2_01	LOST RIVER - UNNAMED TRIBUTARY	3	3		3																				
EAST FORK WHITE	051202081202	ORANGE CO	INW08C2_T1001A	LOST RIVER - UNNAMED TRIBUTARY	3	3		3																				
EAST FORK WHITE	051202081203	ORANGE CO	INW08C3_01	SOUTH FORK LOST RIVER	2	3		2																				
EAST FORK WHITE	051202081203	ORANGE CO	INW08C3_T1001	SOUTH FORK LOST RIVER - UNNAMED TRIBUTARY	2	3		2																				
EAST FORK WHITE	051202081204	ORANGE CO	INW08C4_01	LOST RIVER	2	2		2																				
EAST FORK WHITE	051202081204	ORANGE CO	INW08C4_T1001	NORTH FORK LOST RIVER	2	3		2																				
EAST FORK WHITE	051202081204	ORANGE CO	INW08C4_T1002	LOST RIVER - UNNAMED TRIBUTARY	2	3		2																				
EAST FORK WHITE	051202081204	ORANGE CO	INW08C4_T1003	LOST RIVER - UNNAMED TRIBUTARY	3	3		3																				
EAST FORK WHITE	051202081204	ORANGE CO	INW08C4_T1005	CARTERS CREEK	2	2		2																				
EAST FORK WHITE	051202081205	ORANGE CO	INW08C5_01	LOST RIVER	5A	3		2						5A														
EAST FORK WHITE	051202081205	ORANGE CO	INW08C5_T1001A	LOST RIVER - UNNAMED TRIBUTARY	3	3		3																				
EAST FORK WHITE	051202081205	ORANGE CO	INW08C5_T1002A	LOST RIVER - UNNAMED TRIBUTARY	3	3		3																				
EAST FORK WHITE	051202081205	ORANGE CO	INW08C5_T1003A	LOST RIVER - UNNAMED TRIBUTARY	3	3		3																				
EAST FORK WHITE	051202081206	ORANGE CO	INW08C6_01	LOST RIVER	2	3		2																				
EAST FORK WHITE	051202081206	ORANGE CO	INW08C6_01A	LOST RIVER	3	3		3																				
EAST FORK WHITE	051202081206	ORANGE CO	INW08C6_T1001	MOUNT HOREB DRAIN	3	3		3																				
EAST FORK WHITE	051202081206	LAWRENCE CO	INW08C6_T1001A	MOUNT HOREB DRAIN	2	3		2																				
EAST FORK WHITE	051202081206	ORANGE CO	INW08C6_T1002	LOST RIVER - UNNAMED TRIBUTARY	3	3		3																				
EAST FORK WHITE	051202081206	ORANGE CO	INW08C6_T1003A	LOST RIVER - UNNAMED TRIBUTARY	3	3		3																				
EAST FORK WHITE	051202081206	ORANGE CO	INW08C6_T1004	DRY BRANCH	2	3		2																				
EAST FORK WHITE	051202081206	ORANGE CO	INW08C6_T1004A	DRY BRANCH	3	3		3																				
EAST FORK WHITE	051202081206	ORANGE CO	INW08C6_T1004B	DRY BRANCH	3	3		3																				
EAST FORK WHITE	051202081206	ORANGE CO	INW08C6_T1004C	DRY BRANCH	3	3		3																				
EAST FORK WHITE	051202081206	ORANGE CO	INW08C6_T1004D	DRY BRANCH	3	3		3																				
EAST FORK WHITE	051202081206	ORANGE CO	INW08C6_T1004E	DRY BRANCH	3	3		3																				

BASIN	HYDROLOGIC UNIT CODE	COUNTY	AUID	WATER_NAME	RECREATIONAL USE	FISHABLE USE	PUBLIC WATER SUPPLY	AQUATIC LIFE USE	ALGAE	AMMONIA	CHLORIDE	DIOXIN (WATER)	DISSOLVED OXYGEN	E. COLI	FREE CYANIDE	IMPAIRED BIOTIC COMMUNITIES	NUTRIENTS	OIL AND GREASE	PCBS (FISH TISSUE)	PCBS (WATER)	PESTICIDES	PH	PHOSPHORUS	SILTATION	SULFATE	TASTE AND ODOR	TOTAL MERCURY (FISH TISSUE)	TOTAL MERCURY (WATER)
EAST FORK WHITE	051202081206	ORANGE CO	INW08C6_T1004F	DRY BRANCH	3	3		3																				
EAST FORK WHITE	051202081206	ORANGE CO	INW08C6_T1004G	DRY BRANCH	3	3		3																				
EAST FORK WHITE	051202081206	ORANGE CO	INW08C6_T1004H	DRY BRANCH	3	3		3																				
EAST FORK WHITE	051202081206	ORANGE CO	INW08C6_T1005A	LOST RIVER - UNNAMED TRIBUTARY	2	3		2																				
EAST FORK WHITE	051202081206	ORANGE CO	INW08C6_T1005B	LOST RIVER - UNNAMED TRIBUTARY	3	3		3																				
EAST FORK WHITE	051202081206	LAWRENCE CO	INW08C6_T1005C	LOST RIVER - UNNAMED TRIBUTARY	3	3		3																				
EAST FORK WHITE	051202081206	LAWRENCE CO	INW08C6_T1005D	LOST RIVER - UNNAMED TRIBUTARY	3	3		3																				
EAST FORK WHITE	051202081206	LAWRENCE CO	INW08C6_T1005E	LOST RIVER - UNNAMED TRIBUTARY	3	3		3																				
EAST FORK WHITE	051202081301	ORANGE CO	INW08D1_01	LICK CREEK	3	3		2																				
EAST FORK WHITE	051202081301	ORANGE CO	INW08D1_02	LICK CREEK	3	3		2																				
EAST FORK WHITE	051202081301	ORANGE CO	INW08D1_T1001	LICK CREEK - UNNAMED TRIBUTARY	3	3		2																				
EAST FORK WHITE	051202081301	ORANGE CO	INW08D1_T1002	LICK CREEK - UNNAMED TRIBUTARY	3	3		3																				
EAST FORK WHITE	051202081301	ORANGE CO	INW08D1_T1003	LICK CREEK - UNNAMED TRIBUTARY	3	3		2																				
EAST FORK WHITE	051202081301	ORANGE CO	INW08D1_T1004	LICK CREEK - UNNAMED TRIBUTARY	3	3		2																				
EAST FORK WHITE	051202081302	ORANGE CO	INW08D2_01	LICK CREEK	3	3	3	2																				
EAST FORK WHITE	051202081302	ORANGE CO	INW08D2_02	LICK CREEK	3	3		2																				
EAST FORK WHITE	051202081302	ORANGE CO	INW08D2_03	LICK CREEK	3	3		2																				
EAST FORK WHITE	051202081302	ORANGE CO	INW08D2_04	LICK CREEK	3	3		2																				
EAST FORK WHITE	051202081302	ORANGE CO	INW08D2_05	LICK CREEK	3	3		2																				
EAST FORK WHITE	051202081301	ORANGE CO	INW08D2_T1001	LICK CREEK - UNNAMED TRIBUTARY	3	3		3																				
EAST FORK WHITE	051202081302	ORANGE CO	INW08D2_T1002	LICK CREEK - UNNAMED TRIBUTARY	3	3		2																				
EAST FORK WHITE	051202081302	ORANGE CO	INW08D2_T1003	WILLOW CREEK	3	3		2																				
EAST FORK WHITE	051202081301	ORANGE CO	INW08D2_T1003A	WILLOW CREEK	3	3		3																				
EAST FORK WHITE	051202081302	ORANGE CO	INW08D2_T1004	LICK CREEK - UNNAMED TRIBUTARY	3	3		2																				
EAST FORK WHITE	051202081302	ORANGE CO	INW08D2_T1005	LOG CREEK	3	3		2																				
EAST FORK WHITE	051202081301	ORANGE CO	INW08D2_T1006	GRAVEL RUN	3	3		3																				
EAST FORK WHITE	051202081303	ORANGE CO	INW08D3_01	LICK CREEK	5A	3		2						5A														
EAST FORK WHITE	051202081303	ORANGE CO	INW08D3_02	LICK CREEK	5A	3		2						5A														
EAST FORK WHITE	051202081302	ORANGE CO	INW08D3_04	LICK CREEK	3	3		2																				
EAST FORK WHITE	051202081303	ORANGE CO	INW08D3_T1001	LICK CREEK - UNNAMED TRIBUTARY (SCOTT HOLLOW)	3	3		2																				
EAST FORK WHITE	051202081303	ORANGE CO	INW08D3_T1002	LICK CREEK - UNNAMED TRIBUTARY (PIPHER HOLLOW)	3	3		2																				
EAST FORK WHITE	051202081303	ORANGE CO	INW08D3_T1003	UPPER SULPHUR CREEK	3	3		2																				
EAST FORK WHITE	051202081304	ORANGE CO	INW08D4_01	FRENCH LICK CREEK	5A	3	3	2						5A														
EAST FORK WHITE	051202081304	ORANGE CO	INW08D4_T1001A	FRENCH LICK CREEK	3	3		2																				
EAST FORK WHITE	051202081304	ORANGE CO	INW08D4_T1002A	TUCKER LAKE - UNNAMED INLET	3	3		3																				
EAST FORK WHITE	051202081304	ORANGE CO	INW08D4_T1002B	TUCKER LAKE - UNNAMED INLET	3	3		2																				

BASIN	HYDROLOGIC UNIT CODE	COUNTY	AUID	WATER_NAME	RECREATIONAL USE	FISHABLE USE	PUBLIC WATER SUPPLY	AQUATIC LIFE USE	ALGAE	AMMONIA	CHLORIDE	DIOXIN (WATER)	DISSOLVED OXYGEN	E. COLI	FREE CYANIDE	IMPAIRED BIOTIC COMMUNITIES	NUTRIENTS	OIL AND GREASE	PCBS (FISH TISSUE)	PCBS (WATER)	PESTICIDES	PH	PHOSPHORUS	SILTATION	SULFATE	TASTE AND ODOR	TOTAL MERCURY (FISH TISSUE)	TOTAL MERCURY (WATER)
EAST FORK WHITE	051202081304	ORANGE CO	INW08D4_T1003	FRENCH LICK CREEK - UNNAMED TRIBUTARY	3	3		3																				
EAST FORK WHITE	051202081304	ORANGE CO	INW08D4_T1003A	TUCKER LAKE - UNNAMED INLET	3	3		3																				
EAST FORK WHITE	051202081304	ORANGE CO	INW08D4_T1004	FRENCH LICK CREEK - UNNAMED TRIBUTARY	3	3		3																				
EAST FORK WHITE	051202081304	ORANGE CO	INW08D4_T1005	FRENCH LICK CREEK - UNNAMED TRIBUTARY	3	3		2																				
EAST FORK WHITE	051202081304	ORANGE CO	INW08D4_T1006	FRENCH LICK CREEK - UNNAMED TRIBUTARY	3	3		2																				
EAST FORK WHITE	051202081304	ORANGE CO	INW08D4_T1007	FRENCH LICK CREEK - UNNAMED TRIBUTARY (BUZZARD HOLLOW)	3	3		2																				
EAST FORK WHITE	051202081304	ORANGE CO	INW08D4_T1008	FRENCH LICK CREEK - UNNAMED TRIBUTARY	3	3		3																				
EAST FORK WHITE	051202081304	ORANGE CO	INW08D4_T1009	FRENCH LICK CREEK - UNNAMED TRIBUTARY	3	3		3																				
EAST FORK WHITE	051202081304	ORANGE CO	INW08D4_T1010	FRENCH LICK CREEK - UNNAMED TRIBUTARY	5A	3		5A						5A		5A												
EAST FORK WHITE	051202081304	ORANGE CO	INW08D4_T1011	FRENCH LICK CREEK - UNNAMED TRIBUTARY	3	3		3																				
EAST FORK WHITE	051202081304	ORANGE CO	INW08D4_T1012	SAND CREEK	3	3		2																				
EAST FORK WHITE	051202081304	ORANGE CO	INW08D4_T1013A	FRENCH LICK CREEK - UNNAMED TRIBUTARY	3	3		3																				
EAST FORK WHITE	051202081305	ORANGE CO	INW08D5_01	LOST RIVER	3	3		2																				
EAST FORK WHITE	051202081305	ORANGE CO	INW08D5_01A	LOST RIVER	3	3		3																				
EAST FORK WHITE	051202081305	ORANGE CO	INW08D5_02	LOST RIVER	5A	3	3	2						5A														
EAST FORK WHITE	051202081305	ORANGE CO	INW08D5_03	LOST RIVER	5A	3		2						5A														
EAST FORK WHITE	051202081305	ORANGE CO	INW08D5_T1001	LOST RIVER - UNNAMED TRIBUTARY	3	3		2																				
EAST FORK WHITE	051202081305	ORANGE CO	INW08D5_T1002	SHIRLEY CREEK	3	3		2																				
EAST FORK WHITE	051202081305	ORANGE CO	INW08D5_T1003	LOST RIVER - UNNAMED TRIBUTARY	3	3		3																				
EAST FORK WHITE	051202081305	ORANGE CO	INW08D5_T1003A	LOST RIVER - UNNAMED TRIBUTARY	3	3		3																				
EAST FORK WHITE	051202081305	ORANGE CO	INW08D5_T1004	SULPHUR CREEK	3	3		2																				
EAST FORK WHITE	051202081305	ORANGE CO	INW08D5_T1005	SULPHUR CREEK	3	3		2																				
EAST FORK WHITE	051202081306	ORANGE CO	INW08D6_01	LOST RIVER	2	3		3																				
EAST FORK WHITE	051202081306	ORANGE CO	INW08D6_T1001A	LOST RIVER	3	3		3																				
EAST FORK WHITE	051202081306	ORANGE CO	INW08D6_T1002	SAMS CREEK	3	3		2																				
EAST FORK WHITE	051202081306	ORANGE CO	INW08D6_T1003	CANE CREEK	3	3		2																				
EAST FORK WHITE	051202081307	MARTIN CO	INW08D7_01	LOST RIVER	5A	3		3						5A														
EAST FORK WHITE	051202081307	MARTIN CO	INW08D7_02	BIG CREEK	3	3		3																				
EAST FORK WHITE	051202081306	ORANGE CO	INW08D7_T1001	LOST RIVER - UNNAMED TRIBUTARY	3	3		3																				
EAST FORK WHITE	051202081307	MARTIN CO	INW08D7_T1002	LOST RIVER - UNNAMED TRIBUTARY	3	3		2																				
EAST FORK WHITE	051202081307	MARTIN CO	INW08D7_T1003	BUCK CREEK	3	3		2																				
EAST FORK WHITE	051202081308	MARTIN CO	INW08D8_01	LOST RIVER	5A	3		2						5A														
EAST FORK WHITE	051202081308	MARTIN CO	INW08D8_T1001	VIRGINIA RILL	3	3		2																				
EAST FORK WHITE	051202081308	MARTIN CO	INW08D8_T1002	VIRGINIA RILL	3	3		2																				
EAST FORK WHITE	051202081308	MARTIN CO	INW08D8_T1003	LOST RIVER - UNNAMED TRIBUTARY (HARNER HOLLOW)	3	3		3					5A			5A												
EAST FORK WHITE	051202081308	MARTIN CO	INW08D8_T1004	GRASSY CREEK	3	3		2																				

BASIN	HYDROLOGIC UNIT CODE	COUNTY	AUID	WATER_NAME	RECREATIONAL USE	FISHABLE USE	PUBLIC WATER SUPPLY	AQUATIC LIFE USE	ALGAE	AMMONIA	CHLORIDE	DIOXIN (WATER)	DISSOLVED OXYGEN	E. COLI	FREE CYANIDE	IMPAIRED BIOTIC COMMUNITIES	NUTRIENTS	OIL AND GREASE	PCBS (FISH TISSUE)	PCBS (WATER)	PESTICIDES	PH	PHOSPHORUS	SILTATION	SULFATE	TASTE AND ODOR	TOTAL MERCURY (FISH TISSUE)	TOTAL MERCURY (WATER)
EAST FORK WHITE	051202081308	MARTIN CO	INW08D8_T1005	BLUE CREEK	3	3		2																				
EAST FORK WHITE	051202081308	MARTIN CO	INW08D8_T1006	BLUE CREEK	3	3		2																				
EAST FORK WHITE	051202081308	MARTIN CO	INW08D8_T1007	SIMMONS CREEK	3	3		2																				
EAST FORK WHITE	051202081401	LAWRENCE CO	INW08E1_01A	GEORGIA KARST AREA - UNNAMED STREAM	3	3		3																				
EAST FORK WHITE	051202081401	LAWRENCE CO	INW08E1_01B	GEORGIA KARST AREA - UNNAMED STREAM	3	3		3																				
EAST FORK WHITE	051202081401	LAWRENCE CO	INW08E1_01C	GEORGIA KARST AREA - UNNAMED STREAM	3	3		3																				
EAST FORK WHITE	051202081401	LAWRENCE CO	INW08E1_01D	GEORGIA KARST AREA - UNNAMED STREAM	3	3		3																				
EAST FORK WHITE	051202081401	LAWRENCE CO	INW08E1_01E	GEORGIA KARST AREA - UNNAMED STREAM	3	3		3																				
EAST FORK WHITE	051202081401	LAWRENCE CO	INW08E1_T1001A	GEORGIA KARST AREA - UNNAMED STREAM	3	3		3																				
EAST FORK WHITE	051202081401	LAWRENCE CO	INW08E1_T1001B	GEORGIA KARST AREA - UNNAMED STREAM	3	3		3																				
EAST FORK WHITE	051202081401	LAWRENCE CO	INW08E1_T1002A	GEORGIA KARST AREA - UNNAMED STREAM	3	3		3																				
EAST FORK WHITE	051202081401	LAWRENCE CO	INW08E1_T1002B	GEORGIA KARST AREA - UNNAMED STREAM	3	3		3																				
EAST FORK WHITE	051202081401	LAWRENCE CO	INW08E1_T1003A	GEORGIA KARST AREA - UNNAMED STREAM	3	3		3																				
EAST FORK WHITE	051202081401	LAWRENCE CO	INW08E1_T1003B	GEORGIA KARST AREA - UNNAMED STREAM	3	3		3																				
EAST FORK WHITE	051202081401	LAWRENCE CO	INW08E1_T1003C	GEORGIA KARST AREA - UNNAMED STREAM	3	3		3																				
EAST FORK WHITE	051202081401	LAWRENCE CO	INW08E1_T1003D	GEORGIA KARST AREA - UNNAMED STREAM	3	3		3																				
EAST FORK WHITE	051202081401	LAWRENCE CO	INW08E1_T1004A	GEORGIA KARST AREA - UNNAMED STREAM	3	3		3																				
EAST FORK WHITE	051202081401	LAWRENCE CO	INW08E1_T1005A	GEORGIA KARST AREA - UNNAMED STREAM	3	3		3																				
EAST FORK WHITE	051202081401	LAWRENCE CO	INW08E1_T1005B	GEORGIA KARST AREA - UNNAMED STREAM	3	3		3																				
EAST FORK WHITE	051202081401	LAWRENCE CO	INW08E1_T1006A	GEORGIA KARST AREA - UNNAMED STREAM	3	3		3																				
EAST FORK WHITE	051202081401	LAWRENCE CO	INW08E1_T1006B	GEORGIA KARST AREA - UNNAMED STREAM	3	3		3																				
EAST FORK WHITE	051202081401	LAWRENCE CO	INW08E1_T1006C	GEORGIA KARST AREA - UNNAMED STREAM	3	3		3																				
EAST FORK WHITE	051202081401	LAWRENCE CO	INW08E1_T1007A	GEORGIA KARST AREA - UNNAMED STREAM	3	3		3																				
EAST FORK WHITE	051202081401	LAWRENCE CO	INW08E1_T1007B	GEORGIA KARST AREA - UNNAMED STREAM	3	3		3																				
EAST FORK WHITE	051202081401	LAWRENCE CO	INW08E1_T1007C	GEORGIA KARST AREA - UNNAMED STREAM	3	3		3																				
EAST FORK WHITE	051202081401	LAWRENCE CO	INW08E1_T1007D	GEORGIA KARST AREA - UNNAMED STREAM	3	3		3																				
EAST FORK WHITE	051202081401	LAWRENCE CO	INW08E1_T1007E	GEORGIA KARST AREA - UNNAMED STREAM	3	3		3																				
EAST FORK WHITE	051202081401	LAWRENCE CO	INW08E1_T1008A	GEORGIA KARST AREA - UNNAMED STREAM	3	3		3																				
EAST FORK WHITE	051202081401	LAWRENCE CO	INW08E1_T1008B	GEORGIA KARST AREA - UNNAMED STREAM	3	3		3																				
EAST FORK WHITE	051202081401	LAWRENCE CO	INW08E1_T1009A	GEORGIA KARST AREA - UNNAMED STREAM	3	3		3																				
EAST FORK WHITE	051202081401	LAWRENCE CO	INW08E1_T1010A	GEORGIA KARST AREA - UNNAMED STREAM	3	3		3																				
EAST FORK WHITE	05120208120030	MARTIN CO	INW08E2_01	BEAVER CREEK	3	3		5A								5A												
EAST FORK WHITE	051202081402	LAWRENCE CO	INW08E2_T1001	BEAVER CREEK - UNNAMED TRIBUTARY	3	3		3																				
EAST FORK WHITE	051202081402	LAWRENCE CO	INW08E2_T1001A	BEAVER CREEK - UNNAMED TRIBUTARY	3	3		3																				
EAST FORK WHITE	051202081402	LAWRENCE CO	INW08E2_T1002	BEAVER CREEK - UNNAMED TRIBUTARY	3	3		3																				
EAST FORK WHITE	051202081402	LAWRENCE CO	INW08E2_T1002A	BEAVER CREEK - UNNAMED TRIBUTARY	3	3		3																				

BASIN	HYDROLOGIC UNIT CODE	COUNTY	AUID	WATER_NAME	RECREATIONAL USE	FISHABLE USE	PUBLIC WATER SUPPLY	AQUATIC LIFE USE	ALGAE	AMMONIA	CHLORIDE	DIOXIN (WATER)	DISSOLVED OXYGEN	E. COLI	FREE CYANIDE	IMPAIRED BIOTIC COMMUNITIES	NUTRIENTS	OIL AND GREASE	PCBS (FISH TISSUE)	PCBS (WATER)	PESTICIDES	PH	PHOSPHORUS	SILTATION	SULFATE	TASTE AND ODOR	TOTAL MERCURY (FISH TISSUE)	TOTAL MERCURY (WATER)
EAST FORK WHITE	051202081402	LAWRENCE CO	INW08E2_T1003A	BEAVER CREEK - UNNAMED TRIBUTARY	3	3		3																				
EAST FORK WHITE	051202081402	LAWRENCE CO	INW08E2_T1003B	BEAVER CREEK - UNNAMED TRIBUTARY	3	3		3																				
EAST FORK WHITE	051202081402	LAWRENCE CO	INW08E2_T1004	BEAVER CREEK - UNNAMED TRIBUTARY	3	3		3																				
EAST FORK WHITE	05120208120030	MARTIN CO	INW08E2_T1005	SOUTH FORK BEAVER CREEK	3	3		2																				
EAST FORK WHITE	05120208120030	MARTIN CO	INW08E2_T1006	SOUTH FORK BEAVER CREEK - UNNAMED TRIBUTARY	3	3		2																				
EAST FORK WHITE	05120208120040	MARTIN CO	INW08E3_01	BEAVER CREEK	3	3		5A					5A															
EAST FORK WHITE	05120208120040	MARTIN CO	INW08E3_T1001	BEAVER CREEK - UNNAMED TRIBUTARY	3	3		5A					5A															
EAST FORK WHITE	051202081403	MARTIN CO	INW08E3_T1002	BEAVER CREEK - UNNAMED TRIBUTARY	3	3		3																				
EAST FORK WHITE	051202081403	MARTIN CO	INW08E3_T1003	BEAVER CREEK - UNNAMED TRIBUTARY	3	3		3																				
EAST FORK WHITE	051202081403	MARTIN CO	INW08E3_T1004	BEAVER CREEK - UNNAMED TRIBUTARY	3	3		3																				
EAST FORK WHITE	051202081403	MARTIN CO	INW08E3_T1005	IRON CREEK	3	3		3																				
EAST FORK WHITE	051202081403	MARTIN CO	INW08E3_T1006	GUSHING CREEK	3	3		3																				
EAST FORK WHITE	05120208120010	MARTIN CO	INW08E4_01	EAST FORK WHITE RIVER	3	5B		2											5B									
EAST FORK WHITE	05120208120050	MARTIN CO	INW08E4_02	EAST FORK WHITE RIVER	3	5B		2											5B									
EAST FORK WHITE	05120208110100	MARTIN CO	INW08E4_T1001	INDIAN CREEK	2	5B		2																			5B	
EAST FORK WHITE	05120208120050	MARTIN CO	INW08E4_T1002	BEECH CREEK	3	3		2																				
EAST FORK WHITE	051202081404	MARTIN CO	INW08E4_T1003	ROOT BROOK	3	3		3																				
EAST FORK WHITE	051202081404	MARTIN CO	INW08E4_T1004	LEAF BRANCH	3	3		3																				
EAST FORK WHITE	051202081404	MARTIN CO	INW08E4_T1005	CHURCH BROOK	3	3		3																				
EAST FORK WHITE	051202081404	MARTIN CO	INW08E4_T1006	NUT BROOK	3	3		3																				
EAST FORK WHITE	051202081404	MARTIN CO	INW08E4_T1007	PEEK RUN	3	3		3																				
EAST FORK WHITE	05120208140030	MARTIN CO	INW08E5_01	HAW CREEK	3	3		2																				
EAST FORK WHITE	05120208140020	MARTIN CO	INW08E6_01	EAST FORK WHITE RIVER	2	5B		2											5B									
EAST FORK WHITE	051202081406	MARTIN CO	INW08E6_T1001	EAST FORK WHITE RIVER - UNNAMED TRIBUTARY	3	3		3																				
EAST FORK WHITE	05120208140010	DAVIESS CO	INW08E6_T1002	FRIENDS CREEK	3	3		2																				
EAST FORK WHITE	05120208140020	MARTIN CO	INW08E6_T1003	POPULAR CREEK	3	3		2																				
EAST FORK WHITE	05120208140020	MARTIN CO	INW08E6_T1004	WILLOW CREEK	3	3		2																				
EAST FORK WHITE	05120208140020	MARTIN CO	INW08E6_T1005	ELM CREEK	3	3		2																				
EAST FORK WHITE	05120208140040	MARTIN CO	INW08E7_01	EAST FORK WHITE RIVER	3	5B		2											5B									
EAST FORK WHITE	05120208140040	MARTIN CO	INW08E7_T1001	PLASTER CREEK	3	3		2																				
EAST FORK WHITE	05120208140040	MARTIN CO	INW08E7_T1002	BARN RUN	3	3		2																				
EAST FORK WHITE	05120208140040	MARTIN CO	INW08E7_T1003	JACKMAN BRANCH	3	3		2																				
EAST FORK WHITE	051202081501	DUBOIS CO	INW08F1_01	MILL CREEK	2	3		2																				
EAST FORK WHITE	051202081501	DUBOIS CO	INW08F1_02	MILL CREEK	2	3		2																				
EAST FORK WHITE	051202081406	MARTIN CO	INW08F1_T1001	ACKERMAN BRANCH	3	3		3																				
EAST FORK WHITE	051202081501	DUBOIS CO	INW08F1_T1002	EAST FORK MILL CREEK	2	3		2																				

BASIN	HYDROLOGIC UNIT CODE	COUNTY	AUID	WATER_NAME	RECREATIONAL USE	FISHABLE USE	PUBLIC WATER SUPPLY	AQUATIC LIFE USE	ALGAE	AMMONIA	CHLORIDE	DIOXIN (WATER)	DISSOLVED OXYGEN	E. COLI	FREE CYANIDE	IMPAIRED BIOTIC COMMUNITIES	NUTRIENTS	OIL AND GREASE	PCBS (FISH TISSUE)	PCBS (WATER)	PESTICIDES	PH	PHOSPHORUS	SILTATION	SULFATE	TASTE AND ODOR	TOTAL MERCURY (FISH TISSUE)	TOTAL MERCURY (WATER)
EAST FORK WHITE	051202081501	DUBOIS CO	INW08F1_T1003	LITTLE CREEK	2	3		2																				
EAST FORK WHITE	051202081501	DUBOIS CO	INW08F1_T1004	MUDHOLE BRANCH	2	3		2																				
EAST FORK WHITE	051202081502	DUBOIS CO	INW08F2_01	LOWER EAST FORK WHITE RIVER	3	3		5A								5A												
EAST FORK WHITE	051202081502	DUBOIS CO	INW08F2_01	LOWER EAST FORK WHITE RIVER	3	5B		3											5B									
EAST FORK WHITE	051202081502	DUBOIS CO	INW08F2_T1001	HOFFMAN RUN	2	3		2																				
EAST FORK WHITE	051202081502	DUBOIS CO	INW08F2_T1002	CROOKED CREEK	2	3		2																				
EAST FORK WHITE	051202081502	DUBOIS CO	INW08F2_T1003	WOLFE CREEK	2	3		2																				
EAST FORK WHITE	051202081502	MARTIN CO	INW08F2_T1003A	WOLFE CREEK	3	3		3																				
EAST FORK WHITE	051202081502	DUBOIS CO	INW08F2_T1004	EAST FORK WHITE RIVER - UNNAMED TRIBUTARY	2	3		2																				
EAST FORK WHITE	051202081502	DUBOIS CO	INW08F2_T1005	TURKEY BRANCH	2	3		2																				
EAST FORK WHITE	051202081502	DUBOIS CO	INW08F2_T1006	LOWER EAST FORK WHITE - UNNAMED TRIBUTARY (WHITE HOLLOW)	2	3		2																				
EAST FORK WHITE	051202081503	DAVIESS CO	INW08F3_01	SLATE CREEK	2	3		2																				
EAST FORK WHITE	051202081503	MARTIN CO	INW08F3_02	SLATE CREEK	2	3		2																				
EAST FORK WHITE	051202081503	DAVIESS CO	INW08F3_03	SLATE CREEK	2	3		2																				
EAST FORK WHITE	051202081503	DAVIESS CO	INW08F3_T1002	SLATE CREEK - UNNAMED TRIBUTARY	2	3		2																				
EAST FORK WHITE	051202081503	DAVIESS CO	INW08F3_T1003	SLATE CREEK - UNNAMED TRIBUTARY	2	3		2																				
EAST FORK WHITE	051202081503	MARTIN CO	INW08F3_T1004	SLATE CREEK - UNNAMED TRIBUTARY	3	3		3																				
EAST FORK WHITE	051202081503	MARTIN CO	INW08F3_T1005	SLATE CREEK - UNNAMED TRIBUTARY	3	3		3																				
EAST FORK WHITE	051202081504	DUBOIS CO	INW08F4_01	EAST FORK WHITE RIVER	2	5B		2											5B									
EAST FORK WHITE	051202081504	DUBOIS CO	INW08F4_02	EAST FORK WHITE RIVER	2	5B		2											5B									
EAST FORK WHITE	051202081504	DAVIESS CO	INW08F4_T1001	SUGAR CREEK	5A	3		5A					5A	5A														
EAST FORK WHITE	051202081504	DAVIESS CO	INW08F4_T1002	EAST FORK WHITE RIVER - UNNAMED TRIBUTARY	5A	3		5A					5A	5A														
EAST FORK WHITE	051202081505	DAVIESS CO	INW08F5_01	MUD CREEK	2	3		2																				
EAST FORK WHITE	051202081505	DAVIESS CO	INW08F5_02	MUD CREEK	2	3		2																				
EAST FORK WHITE	051202081505	DAVIESS CO	INW08F5_T1001A	DOGWOOD LAKE - UNNAMED INLET	3	3		3																				
EAST FORK WHITE	051202081505	DAVIESS CO	INW08F5_T1002B	DOGWOOD LAKE - UNNAMED INLET	3	3		3																				
EAST FORK WHITE	051202081505	DAVIESS CO	INW08F5_T1003C	DOGWOOD LAKE - UNNAMED INLET	3	3		3																				
EAST FORK WHITE	051202081505	DAVIESS CO	INW08F5_T1004D	DOGWOOD LAKE - UNNAMED INLET	3	3		3																				
EAST FORK WHITE	051202081505	DAVIESS CO	INW08F5_T1004E	DOGWOOD LAKE - UNNAMED INLET	3	3		3																				
EAST FORK WHITE	051202081505	DAVIESS CO	INW08F5_T1004F	DOGWOOD LAKE - UNNAMED INLET	3	3		3																				
EAST FORK WHITE	051202081505	DAVIESS CO	INW08F5_T1005G	DOGWOOD LAKE - UNNAMED INLET	3	3		3																				
EAST FORK WHITE	051202081505	DAVIESS CO	INW08F5_T1005H	DOGWOOD LAKE - UNNAMED INLET	3	3		3																				
EAST FORK WHITE	051202081506	DAVIESS CO	INW08F6_01	EAST FORK WHITE RIVER	2	5B		2											5B									
EAST FORK WHITE	051202081506	DUBOIS CO	INW08F6_T1001	BIRCH CREEK	2	3		2																				
EAST FORK WHITE	051202081506	DUBOIS CO	INW08F6_T1002	BIRCH CREEK	2	3		2																				
EAST FORK WHITE	051202081506	DUBOIS CO	INW08F6_T1003	BIRCH CREEK	2	3		2																				

BASIN	HYDROLOGIC UNIT CODE	COUNTY	AUID	WATER_NAME	RECREATIONAL USE	FISHABLE USE	PUBLIC WATER SUPPLY	AQUATIC LIFE USE	ALGAE	AMMONIA	CHLORIDE	DIOXIN (WATER)	DISSOLVED OXYGEN	E. COLI	FREE CYANIDE	IMPAIRED BIOTIC COMMUNITIES	NUTRIENTS	OIL AND GREASE	PCBS (FISH TISSUE)	PCBS (WATER)	PESTICIDES	PH	PHOSPHORUS	SILTATION	SULFATE	TASTE AND ODOR	TOTAL MERCURY (FISH TISSUE)	TOTAL MERCURY (WATER)
EAST FORK WHITE	051202081506	DUBOIS CO	INW08F6_T1004	BIRCH CREEK AND OTHER TRIBUTARYS	2	3		2																				
EAST FORK WHITE	051202081506	DUBOIS CO	INW08F6_T1005	PORTERSVILLE DRAIN	2	3		2																				
EAST FORK WHITE	051202081507	DAVIESS CO	INW08F7_01	AIKMAN CREEK	2	3		2																				
EAST FORK WHITE	051202081507	DAVIESS CO	INW08F7_T1001	AIKMAN CREEK	3	3		3																				
EAST FORK WHITE	051202081507	DAVIESS CO	INW08F7_T1002	AIKMAN CREEK	3	3		3																				
EAST FORK WHITE	051202081507	DAVIESS CO	INW08F7_T1003	AIKMAN CREEK	3	3		3																				
EAST FORK WHITE	051202081507	DAVIESS CO	INW08F7_T1004	AIKMAN CREEK	3	3		3																				
EAST FORK WHITE	051202081507	DAVIESS CO	INW08F7_T1005	AIKMAN CREEK	3	3		3																				
EAST FORK WHITE	051202081508	DAVIESS CO	INW08F8_01	EAST FORK WHITE RIVER	2	5B		2											5B									
EAST FORK WHITE	051202081508	PIKE CO	INW08F8_T1001	EAST FORK WHITE RIVER - UNNAMED TRIBUTARY	2	3		2																				
EAST FORK WHITE	051202081508	PIKE CO	INW08F8_T1002	BEAR CREEK	2	3		2																				
EAST FORK WHITE	051202081508	DAVIESS CO	INW08F8_T1003	CAMP CREEK	2	3		2																				
EAST FORK WHITE	051202081508	DAVIESS CO	INW08F8_T1004	EAST FORK WHITE RIVER - UNNAMED TRIBUTARY	3	3		3																				
EAST FORK WHITE	051202081508	PIKE CO	INW08F8_T1005	BEECH/BEAR CREEKS AND OTHER TRIBUTARYS	2	3		2																				
EAST FORK WHITE	051202081508	PIKE CO	INW08F8_T1006	POND CREEK	2	3		2																				
EAST FORK WHITE	051202081508	PIKE CO	INW08F8_T1007A	POND CREEK	2	3		2																				
EAST FORK WHITE	05120208150080	ORANGE CO	INW08F8_T1039	LOST RIVER-UNDERGROUND	2	3		2																				
EAST FORK WHITE	051202081509	PIKE CO	INW08F9_01	EAST FORK WHITE RIVER	2	5B		2											5B									
EAST FORK WHITE	051202081509	PIKE CO	INW08F9_T1001	MUD CREEK	2	3		2																				
EAST FORK WHITE	051202081509	PIKE CO	INW08F9_T1002	MUD CREEK	2	3		2																				
EAST FORK WHITE	051202081509	PIKE CO	INW08F9_T1003	MUD CREEK	3	3		3																				
EAST FORK WHITE	051202081509	PIKE CO	INW08F9_T1004	MUD CREEK	3	3		3																				
EAST FORK WHITE	051202081509	PIKE CO	INW08F9_T1005	MUD CREEK - UNNAMED TRIBUTARY	3	3		3																				
EAST FORK WHITE	051202081509	PIKE CO	INW08F9_T1006	MUD CREEK - UNNAMED TRIBUTARY	3	3		3																				
EAST FORK WHITE	051202081509	PIKE CO	INW08F9_T1007	MUD CREEK - UNNAMED TRIBUTARY	2	3		2																				
EAST FORK WHITE	05120208160060	ORANGE CO	INW08G6_02	LICK CREEK	5A	3		2						5A														
EAST FORK WHITE	05120208160070	ORANGE CO	INW08G7_T1005	TEWSLEY LAKE OUTLET	3	3		2																				
EAST FORK WHITE	05120208160070	ORANGE CO	INW08G7_T1062	FRENCH LICK CREEK (UPSTREAM OF FRENCH LICK, IN)	3	3		2																				
EAST FORK WHITE	05120208170010	DUBOIS CO	INW08H1_M1066	EAST FORK WHITE RIVER	2	3		2																				
EAST FORK WHITE	05120208170020	DUBOIS CO	INW08H2_T1049	ACKERMAN BRANCH	2	3		2																				
EAST FORK WHITE	051202081508	PIKE CO	INW08H7_00	BEECH/BEAR CREEKS AND OTHER TRIBUTARYS	2	3		2																				
EAST FORK WHITE	05120208170060	DAVIESS CO	INW08P1016_00	DOGWOOD LAKE	3	2		3																				
EAST FORK WHITE	05120208050060	BROWN CO	INW08P1017_00	YELLOWWOOD LAKE	3	3		3																				
EAST FORK WHITE	05120208170060	MONROE CO	INW08P1024_00	MONROE RESERVOIR (LOWER)	3	3	5A	3	5A	5A																5A		
EAST FORK WHITE	05120208170060	MONROE CO	INW08P1024_00	MONROE RESERVOIR (LOWER)	3	5B	3	3																			5B	
EAST FORK WHITE	05120208010050	WASHINGTON CO	INW08P1051_00	JOHN HAYS LAKE	3	3	5A	3	5A	5A																5A		

BASIN	HYDROLOGIC UNIT CODE	COUNTY	AUID	WATER_NAME	RECREATIONAL USE	FISHABLE USE	PUBLIC WATER SUPPLY	AQUATIC LIFE USE	ALGAE	AMMONIA	CHLORIDE	DIOXIN (WATER)	DISSOLVED OXYGEN	E. COLI	FREE CYANIDE	IMPAIRED BIOTIC COMMUNITIES	NUTRIENTS	OIL AND GREASE	PCBS (FISH TISSUE)	PCBS (WATER)	PESTICIDES	PH	PHOSPHORUS	SILTATION	SULFATE	TASTE AND ODOR	TOTAL MERCURY (FISH TISSUE)	TOTAL MERCURY (WATER)
EAST FORK WHITE	05120208170030	MARTIN CO	INW08P1071_00	BAVER LAKE	3	3		3																				
EAST FORK WHITE	05120208050050	BROWN CO	INW08P1072_00	BERRY FARM LAKE	3	3		3																				
EAST FORK WHITE	05120208170070	PIKE CO	INW08P1073_00	CHEW POND	3	3		3																				
EAST FORK WHITE	05120208050010	BROWN CO	INW08P1074_00	CRAIN LAKE	3	3		3																				
EAST FORK WHITE	05120208080010	BROWN CO	INW08P1075_00	CROOKED CREEK LAKE	3	3		3																				
EAST FORK WHITE	05120208120040	MARTIN CO	INW08P1076_00	DEEP CUT LAKE	3	3		3																				
EAST FORK WHITE	05120208070030	BROWN CO	INW08P1077_00	DIXON POND	3	3		3																				
EAST FORK WHITE	05120208060040	BROWN CO	INW08P1078_00	GOODWIN LAKE	3	3		3																				
EAST FORK WHITE	05120208050010	BROWN CO	INW08P1079_00	GREEN LAKE	3	3		3																				
EAST FORK WHITE	05120208050040	BROWN CO	INW08P1080_00	GREENBRIAR LAKE	3	3		3																				
EAST FORK WHITE	05120208120020	LAWRENCE CO	INW08P1081_00	HALF MOON LAKE	3	3		3																				
EAST FORK WHITE	05120208070010	BROWN CO	INW08P1082_00	HAPPY HOLLOW LAKE	3	3		3																				
EAST FORK WHITE	05120208050020	BROWN CO	INW08P1083_00	HIDDEN VALLEY LAKE	3	3		3																				
EAST FORK WHITE	05120208170050	DUBOIS CO	INW08P1084_00	IRELAND LAKE	3	3		3																				
EAST FORK WHITE	05120208170020	DUBOIS CO	INW08P1085_00	IZAAK WALTON LAKE	3	3		3																				
EAST FORK WHITE	05120208050020	BARTHOLOMEW CO	INW08P1086_00	JEAN WILLIAMSON LAKE	3	3		3																				
EAST FORK WHITE	05120208030030	LAWRENCE CO	INW08P1087_00	KEN-RAY LAKE	3	3		3																				
EAST FORK WHITE	05120208050040	BROWN CO	INW08P1088_00	KIMMENS LAKE	3	3		3																				
EAST FORK WHITE	05120208050040	BROWN CO	INW08P1089_00	KREUGER LAKE	3	3		3																				
EAST FORK WHITE	05120208060050	JACKSON CO	INW08P1090_00	LAKE TARZIAN	3	3		3																				
EAST FORK WHITE	05120208050040	BROWN CO	INW08P1091_00	LONG LAKE	3	3		3																				
EAST FORK WHITE	05120208050020	BARTHOLOMEW CO	INW08P1092_00	LOST LAKE	3	3		3																				
EAST FORK WHITE	05120208050040	BROWN CO	INW08P1093_00	MACABO LAKE	3	3		3																				
EAST FORK WHITE	05120208050070	BROWN CO	INW08P1094_00	OGLE LAKE	3	3		3																				
EAST FORK WHITE	05120208150090	ORANGE CO	INW08P1095_00	ORLEANS WATER WORKS RESERVOIR	3	3	3	3																				
EAST FORK WHITE	05120208050040	BROWN CO	INW08P1096_00	PARKVIEW LAKE	3	3		3																				
EAST FORK WHITE	05120208050050	BROWN CO	INW08P1097_00	REVERAND FRAME LAKE	3	3		3																				
EAST FORK WHITE	05120208130040	MARTIN CO	INW08P1098_00	SEED TICK LAKE (S.W.C. LAKE NO. 2)	3	3		3																				
EAST FORK WHITE	05120208040010	LAWRENCE CO	INW08P1099_00	SHEEKS LAKE	3	3		3																				
EAST FORK WHITE	05120208070020	BROWN CO	INW08P1100_00	SILVER HOOK LAKE	3	3		3																				
EAST FORK WHITE	05120208160020	ORANGE CO	INW08P1101_00	SLEEPY HOLLOW LAKE	3	3		3																				
EAST FORK WHITE	05120208050070	BROWN CO	INW08P1102_00	SOMERSET LAKE	3	3		3																				
EAST FORK WHITE	05120208050030	BROWN CO	INW08P1103_00	STEWART LAKE	3	3		3																				
EAST FORK WHITE	05120208070020	BROWN CO	INW08P1104_00	STRAHL LAKE	3	3		3																				
EAST FORK WHITE	05120208050010	BROWN CO	INW08P1105_00	SWEETWATER LAKE	3	3		3																				
EAST FORK WHITE	05120208110040	GREENE CO	INW08P1106_00	THOMAS LAKE	3	3		3																				

BASIN	HYDROLOGIC UNIT CODE	COUNTY	AUID	WATER_NAME	RECREATIONAL USE	FISHABLE USE	PUBLIC WATER SUPPLY	AQUATIC LIFE USE	ALGAE	AMMONIA	CHLORIDE	DIOXIN (WATER)	DISSOLVED OXYGEN	E. COLI	FREE CYANIDE	IMPAIRED BIOTIC COMMUNITIES	NUTRIENTS	OIL AND GREASE	PCBS (FISH TISSUE)	PCBS (WATER)	PESTICIDES	PH	PHOSPHORUS	SILTATION	SULFATE	TASTE AND ODOR	TOTAL MERCURY (FISH TISSUE)	TOTAL MERCURY (WATER)
EAST FORK WHITE	05120208120030	LAWRENCE CO	INW08P1107_00	TINCHER LAKE	3	3		3																				
EAST FORK WHITE	05120208050020	BARTHOLOMEW CO	INW08P1108_00	TEWSLEY LAKE	3	3		3																				
EAST FORK WHITE	05120208160070	ORANGE CO	INW08P1109_00	SPRINGS VALLEY NO. F-7 (TUCKER)	3	2	3	3																				
EAST FORK WHITE	05120208090010	MONROE CO	INW08P1110_00	TWIN LAKES	3	3		3																				
EAST FORK WHITE	05120208090010	MONROE CO	INW08P1111_00	WEIMER LAKE	3	5B		3																			5B	
EAST FORK WHITE	05120208130050	MARTIN CO	INW08P1112_00	WEST BOGGS LAKE	3	3		3																				
EAST FORK WHITE	05120208020050	LAWRENCE CO	INW08P1113_00	SPRING MILL LAKE	3	3		3																				
EAST FORK WHITE	05120208050020	BROWN CO	INW08P1114_00	TEWSLEY LAKE NO. 2	3	3		3																				
EAST FORK WHITE	05120208050020	BROWN CO	INW08P1115_00	DEER LAKE NO. 1	3	3		3																				
EAST FORK WHITE	05120208050030	BROWN CO	INW08P1116_00	FORDER LAKE NO. 2	3	3		3																				
EAST FORK WHITE	05120208050030	BROWN CO	INW08P1117_00	FORDER LAKE NO. 1	3	3		3																				
EAST FORK WHITE	05120208050030	BROWN CO	INW08P1118_00	LOGTERMAN LAKE	3	3		3																				
EAST FORK WHITE	05120208050030	BROWN CO	INW08P1119_00	KING LAKE	3	3		3																				
EAST FORK WHITE	05120208050040	BROWN CO	INW08P1120_00	KAHN LAKE	3	3		3																				
EAST FORK WHITE	05120208050020	BROWN CO	INW08P1121_00	WHITE LAKE	3	3		3																				
EAST FORK WHITE	05120208050020	BROWN CO	INW08P1122_00	PEAU LAKE	3	3		3																				
EAST FORK WHITE	05120208050050	BROWN CO	INW08P1123_00	ROGERS LAKE	3	3		3																				
EAST FORK WHITE	05120208050050	BROWN CO	INW08P1124_00	FRANK A. ROGERS LAKE	3	3		3																				
EAST FORK WHITE	05120208050060	BROWN CO	INW08P1125_00	DEER LAKE NO. 2	3	3		3																				
EAST FORK WHITE	05120208050070	BROWN CO	INW08P1126_00	JEANSON LAKE	3	3		3																				
EAST FORK WHITE	05120208060010	JACKSON CO	INW08P1127_00	RUST LAKE	3	3		3																				
EAST FORK WHITE	05120208060010	JACKSON CO	INW08P1128_00	RALPH ANDERSON LAKE	3	3		3																				
EAST FORK WHITE	05120208030010	JACKSON CO	INW08P1129_00	FLEETWOOD FARM POND	3	3		3																				
EAST FORK WHITE	05120208010040	WASHINGTON CO	INW08P1130_00	TWIN RUSH LAKE NO. 1	3	3		3																				
EAST FORK WHITE	05120208010060	WASHINGTON CO	INW08P1131_00	TWIN RUSH LAKE NO. 3	3	3		3																				
EAST FORK WHITE	05120208160070	ORANGE CO	INW08P1132_00	SPRINGS VALLEY LAKE NO. F-3 (GALLOWAY)	3	3		3																				
EAST FORK WHITE	05120208160070	ORANGE CO	INW08P1133_00	SPRINGS VALLEY LAKE NO. F-2 (LIGHTNER)	3	3		3																				
EAST FORK WHITE	05120208130030	MARTIN CO	INW08P1134_00	GALLIMORE LAKE	3	3		3																				
EAST FORK WHITE	05120208120040	MARTIN CO	INW08P1135_00	U.S. GYPSUM COMPANY LAKE	3	3		3																				
EAST FORK WHITE	05120208120040	MARTIN CO	INW08P1136_00	HARDWOOD LAKE	3	3		3																				
EAST FORK WHITE	05120208070010	BROWN CO	INW08P1137_00	NEWPORT LAKE	3	3		3																				
EAST FORK WHITE	05120208070030	BROWN CO	INW08P1138_00	BROWN PARK LAKE	3	3		3																				
EAST FORK WHITE	05120208170060	DAVIESS CO	INW08P1139_00	GLENDALE MARSH	3	3		3																				
EAST FORK WHITE	05120208080040	MONROE CO	INW08P1140_00	MONROE RESERVOIR (UPPER)	3	5B	3	3																			5B	
EAST FORK WHITE	05120208080040	MONROE CO	INW08P1140_00	MONROE RESERVOIR (UPPER)	3	3	5A	3	5A	5A																5A		
WEST FORK WHITE	051202010904	MARION CO	INW094_T1002	BLUE CREEK	3	3		3																				

APPENDIX G:

TROPHIC STATUS AND TRENDS OF INDIANA'S LAKES

Table 1: Definitions for acronyms used to describe trends and trophic state.

Acronym	Description
Trend	
I	Improving
S	Stable
D	Fluctuating
F	Degrading
U	Unknown
Trophic State	
O	Oligotrophic
M	Mesotrophic
E	Eutrophic
H	Hypereutrophic
U	Unknown

Table 2: Trophic Status and Trends of Indiana Lakes.

Assessment Unit ID	Assessment Unit Name	Hydrologic Unit Code	County	Size (acres)	Trophic Trend	Trophic State
INA03P1002_00	CLEAR LAKE	04100003020010	STEUBEN CO	800	S	O
INA03P1003_00	ROUND LAKE	04100003020020	STEUBEN CO	30	I	O
INA03P1006_00	LONG LAKE	04100003030020	STEUBEN CO	154	F	E
INA03P1011_00	HAMILTON LAKE	04100003050040	STEUBEN CO	802	F	E
INA03P1013_00	BALL LAKE	04100003050050	STEUBEN CO	87	F	M
INA03P1024_00	CEDARVILLE RESERVOIR	04100003070050	ALLEN CO	408	S	M
INA03P1044_00	ST. JOSEPH RESERVOIR	04100003100040	ALLEN CO	30	S	M
INB01P1008_00	HUNTINGTON LAKE	05120101090010	HUNTINGTON CO	900	F	M
INB01P1032_00	CLAIR LAKE	05120101120050	HUNTINGTON CO	43	D	M
INB01P1038_00	KUNKEL LAKE	05120101060040	WELLS CO	45	F	M
INB01P1039_00	MOSER LAKE	05120101110020	WELLS CO	46	F	M
INB02P1007_00	SALAMONIE RESERVOIR	05120102040080	WABASH CO	2855	F	M
INB02P1009_00	HOMINY RIDGE LAKE	05120102040080	WABASH CO	11	I	O
INB03P1022_00	MISSISSINEWA RESERVOIR	05120103060090	MIAMI CO	3180	F	O
INB03P1031_00	PLACID, LAKE	05120103040030	BLACKFORD CO	19	S	M
INB04P1029_00	ARNOLDS PIT	05120104030020	WHITLEY CO	25	U	H
INB04P1030_00	EVERETT LAKE	05120104010020	ALLEN CO	43	F	E
INB04P1031_00	BIG CEDAR LAKE	05120104020030	WHITLEY CO	131	F	O

Assessment Unit ID	Assessment Unit Name	Hydrologic Unit Code	County	Size (acres)	Trophic Trend	Trophic State
INB04P1032_00	BLUE LAKE	05120104020020	WHITLEY CO	239	F	M
INB04P1033_00	LITTLE CEDAR LAKE	05120104020030	WHITLEY CO	45	S	E
INB04P1034_00	ROUND LAKE	05120104020030	WHITLEY CO	131	F	M
INB04P1035_00	SHRINER LAKE	05120104020030	WHITLEY CO	93	F	M
INB04P1036_00	BLACK LAKE	05120104030030	WHITLEY CO	24	S	H
INB04P1037_00	LARWILL LAKE	05120104030040	WHITLEY CO	9	S	E
INB04P1038_00	LONG LAKE	05120104050010	WABASH CO	48	S	E
INB04P1039_00	LUKENS LAKE	05120104050050	WABASH CO	46	S	E
INB04P1040_00	NORTH LITTLE LAKE	05120104050020	KOSCIUSKO CO	12	I	M
INB04P1050_00	SILVER LAKE	05120104050020	KOSCIUSKO CO	102	S	E
INB04P1053_00	ROUND LAKE	05120104050010	WABASH CO	48	S	E
INB05P1018_00	LAKE CICOTT	05120104010040	CASS CO	65	F	M
INB06P1001_00	CROOKED LAKE	05120106010010	WHITLEY CO	206	S	M
INB06P1002_00	TIPPECANOE LAKE	05120106010080	KOSCIUSKO CO	768	F	M
INB06P1005_00	PIKE LAKE	05120106020040	KOSCIUSKO CO	203	F	M
INB06P1007_00	WINONA LAKE	05120106020060	KOSCIUSKO CO	562	S	M
INB06P1008_00	CENTER LAKE	05120106020080	KOSCIUSKO CO	120	F	O
INB06P1016_00	MANITOU, LAKE	05120106050020	FULTON CO	1156	S	E
INB06P1019_00	MAXINKUCKEE, LAKE	05120106060010	MARSHALL CO	1854	S	O
INB06P1033_00	SHAFER, LAKE	05120106120110	WHITE CO	1281	S	M
INB06P1034_00	WEBSTER LAKE	05120106010040	KOSCIUSKO CO	774	F	M
INB06P1035_00	LITTLE BARBEE LAKE	05120106010070	KOSCIUSKO CO	74	S	E
INB06P1045_00	SELLERS LAKE	05120106020050	KOSCIUSKO CO	32	U	E
INB06P1046_00	BACKWATER	05120106010040	KOSCIUSKO CO	140	S	M
INB06P1047_00	BANNING LAKE	05120106010070	KOSCIUSKO CO	16	F	M
INB06P1048_00	BAUGHER LAKE	05120106010030	NOBLE CO	32	I	E
INB06P1049_00	BIG LAKE	05120106010010	NOBLE CO	228	F	E
INB06P1050_00	BIG BARBEE LAKE	05120106010070	KOSCIUSKO CO	304	F	M
INB06P1052_00	GILBERT LAKE	05120106010030	NOBLE CO	28	I	O
INB06P1053_00	GOOSE LAKE	05120106010020	WHITLEY CO	84	S	E
INB06P1054_00	HORSESHOE LAKE	05120106010030	NOBLE CO	18	F	M
INB06P1055_00	IRISH LAKE	05120106010070	KOSCIUSKO CO	182	F	H
INB06P1056_00	JAMES LAKE	05120106010080	KOSCIUSKO CO	282	S	E
INB06P1057_00	KISER LAKE	05120106010040	NOBLE CO	5	F	O
INB06P1058_00	KUHN LAKE	05120106010070	KOSCIUSKO CO	137	F	M
INB06P1059_00	LITTLE CROOKED LAKE	05120106010010	WHITLEY CO	13	F	M
INB06P1060_00	LOON LAKE	05120106010020	WHITLEY CO	222	F	M
INB06P1062_00	OLD LAKE	05120106010020	WHITLEY CO	32	F	H

Assessment Unit ID	Assessment Unit Name	Hydrologic Unit Code	County	Size (acres)	Trophic Trend	Trophic State
INB06P1063_00	OSWEGO LAKE	05120106010080	KOSCIUSKO CO	83	S	M
INB06P1064_00	RIDINGER LAKE	05120106010060	KOSCIUSKO CO	136	S	H
INB06P1065_00	ROBINSON LAKE	05120106010060	WHITLEY CO	59	D	E
INB06P1066_00	SAWMILL LAKE	05120106010070	KOSCIUSKO CO	74	F	M
INB06P1067_00	SECHRIST LAKE	05120106010070	KOSCIUSKO CO	105	S	M
INB06P1068_00	SMALLEY LAKE	05120106010030	NOBLE CO	69	D	H
INB06P1069_00	TROY CEDAR LAKE	05120106010050	WHITLEY CO	93	S	E
INB06P1070_00	BIG CHAPMAN LAKE	05120106020030	KOSCIUSKO CO	512	I	O
INB06P1071_00	LITTLE CHAPMAN LAKE	05120106020030	KOSCIUSKO CO	177	D	E
INB06P1072_00	LITTLE PIKE LAKE	05120106020040	KOSCIUSKO CO	25	S	M
INB06P1073_00	CALDWELL LAKE	05120106030030	KOSCIUSKO CO	45	F	H
INB06P1074_00	CRYSTAL LAKE	05120106030050	KOSCIUSKO CO	76	F	O
INB06P1075_00	GOOSE LAKE	05120106020080	KOSCIUSKO CO	27	S	E
INB06P1076_00	HOFFMAN LAKE	05120106030060	KOSCIUSKO CO	180	F	E
INB06P1077_00	PALESTINE LAKE	05120106030040	KOSCIUSKO CO	290	F	E
INB06P1078_00	BEAVER DAM LAKE	05120106040050	KOSCIUSKO CO	146	F	H
INB06P1079_00	DIAMOND LAKE	05120106040050	KOSCIUSKO CO	79	I	E
INB06P1080_00	HILL LAKE	05120106040050	KOSCIUSKO CO	67	S	E
INB06P1081_00	LOON LAKE	05120106040050	KOSCIUSKO CO	40	F	E
INB06P1082_00	ROCK LAKE	05120106040100	KOSCIUSKO CO	56	F	E
INB06P1083_00	YELLOW CREEK LAKE	05120106040050	KOSCIUSKO CO	151	I	E
INB06P1085_00	NYONA LAKE	05120106050050	FULTON CO	104	S	E
INB06P1086_00	SOUTH MUD LAKE	05120106050050	FULTON CO	94	S	E
INB06P1087_00	HARTZ LAKE	05120106060030	STARKE CO	28	I	O
INB06P1088_00	KING LAKE	05120106060020	FULTON CO	18	F	E
INB06P1089_00	LANGENBAUM LAKE	05120106060030	PULASKI CO	48	F	M
INB06P1090_00	BRUCE LAKE	05120106060080	FULTON CO	245	F	H
INB06P1091_00	FLETCHER LAKE	05120106090020	FULTON CO	45	I	M
INB06P1092_00	FREEMAN, LAKE	05120106140020	CARROLL CO	1547	F	M
INB06P1154_00	LOST LAKE	05120106060010	MARSHALL CO	43	U	U
INB07P1003_00	KOKOMO RESERVOIR 2	05120107010090	HOWARD CO	484	I	M
INB08P1067_00	CECIL M. HARDEN RESERVOIR	05120108160110	PARKE CO	2060	F	E
INB08P1069_00	WAVELAND LAKE	05120108180010	MONTGOMERY CO	358	I	M
INB08P1079_00	ROCKVILLE LAKE	05120108180060	PARKE CO	100	F	H
INB10P1019_00	HOLIDAY, LAKE	05120110050070	MONTGOMERY CO	327	D	E
INB11P1028_00	TURTLE CREEK RESERVOIR	05120111150020	SULLIVAN CO	1556	F	M
INB11P1042_00	GREEN VALLEY MINE POND	05120111050050	VIGO CO	40	F	E
INB11P1050_00	BRAZIL WATER WORKS LAKE	05120111030030	CLAY CO	15	U	U

Assessment Unit ID	Assessment Unit Name	Hydrologic Unit Code	County	Size (acres)	Trophic Trend	Trophic State
INB11P1060_00	NORTH LAKE	05120111040050	VIGO CO	20	S	M
INB11P1061_00	IZAAK WALTON LAKE	05120111040050	VIGO CO	83	S	M
INB11P1064_00	SOUTH LAKE	05120111070030	VIGO CO	45	S	M
INB11P1075_00	FOWLER PARK LAKE	05120111060040	VIGO CO	47	F	M
INB11P1086_00	SHAKAMAK LAKE	05120111060050	SULLIVAN CO	56	F	H
INB11P1087_00	LENAPE LAKE	05120111060050	GREENE CO	60	S	E
INB11P1088_00	KICKAPOO LAKE	05120111060050	SULLIVAN CO	30	S	M
INB11P1091_00	MOHAWK LAKE	05120111060070	SULLIVAN CO	112	S	M
INB11P1092_00	SULLIVAN, LAKE	05120111060080	SULLIVAN CO	460	F	M
INB11P1094_00	GOOSE LAKE	05120111160070	SULLIVAN CO	33	S	O
INB11P1095_00	LOON LAKE	05120111160070	SULLIVAN CO	51	U	O
INB11P1096_00	PINTAIL LAKE	05120111160070	SULLIVAN CO	4	S	O
INB11P1097_00	TWIN PITS	05120111160070	SULLIVAN CO	14	S	O
INB11P1107_00	CANVASBACK LAKE	05120111160080	SULLIVAN CO	34	S	O
INB11P1108_00	TEAL LAKE	05120111160080	SULLIVAN CO	6	U	M
INB11P1109_00	ISLAND LAKE	05120111160080	SULLIVAN CO	48	S	M
INB11P1152_00	CRYSTAL LAKE	05120111160050	GREENE CO	8	U	M
INB11P1153_00	BASS LAKE	05120111160090	SULLIVAN CO	211	I	M
INB11P1154_00	GOOSE LAKE	05120111160090	SULLIVAN CO	72	S	E
INB11P1155_00	PUMP LAKE	05120111160090	SULLIVAN CO	22	S	O
INB11P1156_00	TURTLE LAKE	05120111160090	SULLIVAN CO	22	S	O
INB11P1157_00	LONG LAKE	05120111160090	SULLIVAN CO	38	S	O
INB11P1158_00	DUCK LAKE	05120111160090	SULLIVAN CO	59	S	O
INB11P1159_00	WHITE OAK LAKE 1	05120111200010	KNOX CO	20	I	E
INB11P1160_00	WHITE OAK LAKE 2	05120111200010	KNOX CO	11	S	E
INB11P1162_00	J - (PIT) LAKE	05120111160060	SULLIVAN CO	10	U	O
INB11P1163_00	STICK-UP LAKE	05120111160070	SULLIVAN CO	6	U	M
INB13P1040_00	GIBSON GENERATING PLANT LAKE	05120113050020	GIBSON CO	3200	S	M
INC01P1007_00	GEORGE, LAKE	04040001030060	LAKE CO	270	F	M
INC01P1016_00	LOOMIS LAKE	04040001050040	PORTER CO	62	I	M
INC01P1019_00	WOLF LAKE	04040001020010	LAKE CO	385	F	M
INC01P1022_00	SILVER LAKE	04040001050010	PORTER CO	37	U	U
INC01P1039_00	SPECTACLE LAKE	04040001050040	PORTER CO	10	I	M
INE01P1012_00	CHRISNEY LAKE	05140201140090	SPENCER CO	26	S	M
INE01P1015_00	DALE RESERVOIR	05140201140010	SPENCER CO	33	S	E
INE01P1017_00	FERDINAND STATE FOREST LAKE	05140201070050	DUBOIS CO	42	S	E
INE01P1018_00	FERDINAND WATER SUPPLY LAKE	05140201070060	DUBOIS CO	13	S	E
INE01P1021_00	HOLLAND LAKE 1	05140201140040	DUBOIS CO	17	D	H

Assessment Unit ID	Assessment Unit Name	Hydrologic Unit Code	County	Size (acres)	Trophic Trend	Trophic State
INE01P1022_00	CELINA LAKE	05140201060040	PERRY CO	155	F	O
INE01P1027_00	SADDLE LAKE	05140201060100	PERRY CO	41	S	O
INE01P1028_00	TIPSAW LAKE	05140201060070	PERRY CO	142	S	M
INE01P1029_00	INDIAN LAKE	05140201060030	PERRY CO	140	S	O
INE01P1034_00	LINCOLN, LAKE	05140201140030	SPENCER CO	58	F	M
INE01P1040_00	SCALES LAKE	05140201150020	WARRICK CO	66	S	O
INE01P1054_00	HOLLAND LAKE 2	05140201140040	DUBOIS CO	20	D	E
INE01P1055_00	DEER CREEK LAKE	05140201040020	PERRY CO	39	U	E
INE02P1017_00	HOVEY LAKE	05140202070080	POSEY CO	242	F	M
ING03P1012_00	MIDDLE FORK RESERVOIR	05080003070040	WAYNE CO	161	F	M
ING03P1019_00	BROOKVILLE RESERVOIR	05080003070180	UNION CO	5260	F	M
ING03P1028_00	WHITEWATER LAKE	05080003070130	UNION CO	199	F	E
ING03P1037_00	MANLOVE LAKE	05080003040020	FAYETTE CO	15	I	M
INJ01P1022_00	SHIPSHEWANA LAKE	04050001120070	LAGRANGE CO	202	F	H
INJ01P1023_00	WAWASEE, LAKE	04050001200020	KOSCIUSKO CO	3410	S	M
INJ01P1024_00	WAUBEE LAKE	04050001200040	KOSCIUSKO CO	127	I	M
INJ01P1025_00	OLIVER LAKE	04050001170030	LAGRANGE CO	394	F	M
INJ01P1026_00	OLIN LAKE	04050001170030	LAGRANGE CO	103	S	M
INJ01P1036_00	SNOW LAKE	04050001090020	STEUBEN CO	421	S	M
INJ01P1037_00	MARSH LAKE	04050001090020	STEUBEN CO	56	I	O
INJ01P1038_00	JAMES, LAKE	04050001090030	STEUBEN CO	1034	F	O
INJ01P1039_00	JIMMERSON LAKE	04050001090030	STEUBEN CO	434	F	O
INJ01P1041_00	FISH LAKE	04050001090010	STEUBEN CO	59	F	H
INJ01P1042_00	PIGEON LAKE	04050001110020	STEUBEN CO	61	F	M
INJ01P1044_00	GEORGE, LAKE	04050001090010	STEUBEN CO	488	F	M
INJ01P1048_00	GREEN LAKE	04050001090020	STEUBEN CO	24	U	U
INJ01P1050_00	BIG OTTER LAKE	04050001090020	STEUBEN CO	69	F	M
INJ01P1051_00	LITTLE OTTER LAKE	04050001090020	STEUBEN CO	34	S	M
INJ01P1052_00	FAILING LAKE	04050001090020	STEUBEN CO	23	S	M
INJ01P1058_00	WARNER LAKE	04050001090040	STEUBEN CO	17	D	E
INJ01P1062_00	LIME LAKE	04050001090040	STEUBEN CO	30	D	M
INJ01P1063_00	SALLY OWEN LAKE	04050001090040	STEUBEN CO	12	I	O
INJ01P1064_00	SYL-VAN, LAKE	04050001090040	STEUBEN CO	14	U	O
INJ01P1065_00	GAGE, LAKE	04050001090040	STEUBEN CO	332	F	O
INJ01P1066_00	CROOKED LAKE	04050001090040	STEUBEN CO	828	F	M
INJ01P1068_00	LOON LAKE	04050001090040	STEUBEN CO	138	S	O
INJ01P1072_00	BUCK LAKE	04050001090040	STEUBEN CO	20	S	M
INJ01P1074_00	BOOTH LAKE	04050001110040	STEUBEN CO	10	S	M

Assessment Unit ID	Assessment Unit Name	Hydrologic Unit Code	County	Size (acres)	Trophic Trend	Trophic State
INJ01P1075_00	FOX LAKE	04050001110040	STEUBEN CO	142	F	M
INJ01P1078_00	LITTLE BOWER LAKE	04050001110040	STEUBEN CO	12	S	E
INJ01P1080_00	LONG LAKE	04050001110040	STEUBEN CO	92	S	H
INJ01P1081_00	MUD LAKE	04050001110050	STEUBEN CO	16	I	M
INJ01P1082_00	PLEASANT LAKE	04050001110040	STEUBEN CO	53	F	M
INJ01P1086_00	LITTLE TURKEY LAKE	04050001110090	STEUBEN CO	58	F	E
INJ01P1087_00	LOWER STORY LAKE	04050001110090	DEKALB CO	26	S	E
INJ01P1088_00	UPPER STORY LAKE	04050001110090	DEKALB CO	36	F	E
INJ01P1091_00	MCCLISH LAKE	04050001110110	STEUBEN CO	35	F	M
INJ01P1093_00	LAKE OF THE WOODS	04050001110110	LAGRANGE CO	136	F	M
INJ01P1097_00	BIG LONG LAKE	04050001110110	LAGRANGE CO	365	F	M
INJ01P1098_00	PRETTY LAKE	04050001110110	LAGRANGE CO	184	F	M
INJ01P1101_00	LITTLE TURKEY LAKE	04050001110110	LAGRANGE CO	135	I	M
INJ01P1102_00	BIG TURKEY LAKE	04050001110100	STEUBEN CO	450	I	M
INJ01P1103_00	HENRY LAKE	04050001110100	STEUBEN CO	20	F	H
INJ01P1104_00	APPLEMAN LAKE	04050001110080	LAGRANGE CO	52	F	E
INJ01P1105_00	GREEN LAKE	04050001110080	STEUBEN CO	62	S	O
INJ01P1106_00	WEST OTTER LAKE	04050001110070	STEUBEN CO	118	F	M
INJ01P1107_00	STAYNER LAKE	04050001110080	STEUBEN CO	5	S	O
INJ01P1112_00	BASS LAKE	04050001110060	STEUBEN CO	61	I	O
INJ01P1114_00	HOGBACK LAKE	04050001110060	STEUBEN CO	146	F	H
INJ01P1115_00	SILVER LAKE	04050001110060	STEUBEN CO	238	F	O
INJ01P1118_00	GOLDEN LAKE	04050001110060	STEUBEN CO	119	F	H
INJ01P1121_00	BIG BOWER LAKE	04050001110060	STEUBEN CO	25	F	E
INJ01P1122_00	SHOCKAPEE LAKE	04050001170010	NOBLE CO	21	S	E
INJ01P1123_00	CREE LAKE	04050001170010	NOBLE CO	58	I	O
INJ01P1124_00	WIBLE LAKE	04050001170060	NOBLE CO	49	D	H
INJ01P1126_00	MUD LAKE	04050001170020	NOBLE CO	8	D	H
INJ01P1127_00	NAUVOO LAKE	04050001170020	LAGRANGE CO	38	F	H
INJ01P1128_00	ADAMS LAKE	04050001170020	LAGRANGE CO	308	F	M
INJ01P1129_00	EVE LAKE	04050001170020	LAGRANGE CO	31	U	O
INJ01P1130_00	BLACKMAN LAKE	04050001170020	LAGRANGE CO	52	S	M
INJ01P1132_00	ROYER LAKE	04050001120030	LAGRANGE CO	69	D	E
INJ01P1133_00	FISH LAKE	04050001120030	LAGRANGE CO	100	F	E
INJ01P1136_00	MONGO RESERVOIR	04050001110120	LAGRANGE CO	125	S	M
INJ01P1139_00	BEAVER DAM LAKE	04050001110080	STEUBEN CO	11	S	O
INJ01P1140_00	WALL LAKE	04050001090060	LAGRANGE CO	141	S	M
INJ01P1145_00	PLEASANT, LAKE	04050001080010	STEUBEN CO	424	S	M

Assessment Unit ID	Assessment Unit Name	Hydrologic Unit Code	County	Size (acres)	Trophic Trend	Trophic State
INJ01P1146_00	BARTON LAKE	04050001080010	STEUBEN CO	94	S	O
INJ01P1147_00	HOG LAKE	04050001080010	STEUBEN CO	48	F	O
INJ01P1148_00	CEDAR LAKE	04050001090100	LAGRANGE CO	120	F	O
INJ01P1150_00	METEER LAKE	04050001090100	LAGRANGE CO	18	F	O
INJ01P1152_00	ONTARIO MILLPOND	04050001120010	LAGRANGE CO	42	S	M
INJ01P1155_00	NASBY RESERVOIR	04050001120010	LAGRANGE CO	31	S	M
INJ01P1157_00	NORTH TWIN LAKE	04050001120050	LAGRANGE CO	135	F	O
INJ01P1158_00	SOUTH TWIN LAKE	04050001120050	LAGRANGE CO	116	F	M
INJ01P1159_00	PIGEON LAKE	04050001120050	LAGRANGE CO	61	S	E
INJ01P1160_00	BUCK LAKE	04050001120040	LAGRANGE CO	18	D	E
INJ01P1164_00	CASS LAKE	04050001140060	LAGRANGE CO	89	F	M
INJ01P1165_00	HUNTER LAKE	04050001140060	ELKHART CO	99	S	M
INJ01P1168_00	BROKESHA LAKE	04050001120080	LAGRANGE CO	36	I	O
INJ01P1169_00	STONE LAKE	04050001120080	LAGRANGE CO	116	F	M
INJ01P1171_00	INDIANA LAKE	04050001130020	ELKHART CO	122	S	M
INJ01P1173_00	HEATON LAKE	04050001150040	ELKHART CO	87	F	M
INJ01P1174_00	SIMONTON LAKE	04050001150050	ELKHART CO	303	F	M
INJ01P1180_00	DEWART LAKE	04050001200040	KOSCIUSKO CO	551	S	M
INJ01P1182_00	SYRACUSE LAKE	04050001200020	KOSCIUSKO CO	414	S	M
INJ01P1184_00	HAMMOND LAKE	04050001200020	KOSCIUSKO CO	12	S	E
INJ01P1185_00	ALLEN LAKE	04050001200020	KOSCIUSKO CO	6	S	E
INJ01P1186_00	ROTHENBERGER LAKE	04050001200020	KOSCIUSKO CO	6	F	E
INJ01P1187_00	BARREL AND A HALF LAKE	04050001200020	KOSCIUSKO CO	12	F	H
INJ01P1188_00	SPEAR LAKE	04050001200020	KOSCIUSKO CO	40	S	E
INJ01P1189_00	SHOCK LAKE	04050001200020	KOSCIUSKO CO	37	S	E
INJ01P1191_00	WYLAND LAKE	04050001200020	KOSCIUSKO CO	5	U	M
INJ01P1192_00	HARPER LAKE	04050001200010	NOBLE CO	11	S	E
INJ01P1193_00	KNAPP LAKE	04050001200010	NOBLE CO	88	D	H
INJ01P1194_00	MOSS LAKE	04050001200010	NOBLE CO	10	S	E
INJ01P1195_00	HINDMAN LAKE	04050001200010	NOBLE CO	13	F	H
INJ01P1196_00	GORDY LAKE	04050001200010	NOBLE CO	31	I	M
INJ01P1197_00	DUELY LAKE	04050001200010	NOBLE CO	21	I	O
INJ01P1198_00	VILLAGE LAKE	04050001200010	NOBLE CO	11	I	E
INJ01P1199_00	HIGH LAKE	04050001180020	NOBLE CO	123	F	H
INJ01P1200_00	BEAR LAKE	04050001180020	NOBLE CO	136	S	E
INJ01P1208_00	LOWER LONG LAKE	04050001180050	NOBLE CO	66	S	E
INJ01P1210_00	UPPER LONG LAKE	04050001180050	NOBLE CO	86	S	M
INJ01P1211_00	PORT MITCHELL LAKE	04050001180030	NOBLE CO	15	F	E

Assessment Unit ID	Assessment Unit Name	Hydrologic Unit Code	County	Size (acres)	Trophic Trend	Trophic State
INJ01P1220_00	NORMAN LAKE	04050001180030	NOBLE CO	14	S	E
INJ01P1222_00	MILLER LAKE	04050001180030	NOBLE CO	11	D	H
INJ01P1223_00	RIVIR LAKE	04050001180010	NOBLE CO	24	D	H
INJ01P1226_00	SAND LAKE	04050001180010	NOBLE CO	47	D	H
INJ01P1227_00	BOWEN LAKE	04050001180010	NOBLE CO	30	D	H
INJ01P1228_00	DOCK LAKE	04050001180010	NOBLE CO	16	D	H
INJ01P1232_00	LONG LAKE	04050001180010	NOBLE CO	40	S	E
INJ01P1236_00	SKINNER LAKE	04050001180040	NOBLE CO	125	F	M
INJ01P1238_00	SACARIDER LAKE	04050001170070	NOBLE CO	33	F	E
INJ01P1239_00	BIXLER LAKE	04050001170050	NOBLE CO	120	F	E
INJ01P1240_00	HENDERSON LAKE	04050001170050	NOBLE CO	22	F	M
INJ01P1248_00	SYLVAN LAKE	04050001170060	NOBLE CO	630	I	M
INJ01P1251_00	LATTA LAKE	04050001170060	NOBLE CO	42	S	M
INJ01P1257_00	JONES LAKE	04050001170040	NOBLE CO	114	S	H
INJ01P1258_00	WALDRON LAKE	04050001170070	NOBLE CO	216	F	M
INJ01P1259_00	STEINBARGER LAKE	04050001170070	NOBLE CO	73	D	H
INJ01P1261_00	MESSICK LAKE	04050001170030	LAGRANGE CO	68	F	E
INJ01P1262_00	HACKENBURG LAKE	04050001170030	LAGRANGE CO	42	S	E
INJ01P1263_00	DALLAS LAKE	04050001170020	LAGRANGE CO	283	F	M
INJ01P1264_00	WESTLER LAKE	04050001170020	LAGRANGE CO	88	F	E
INJ01P1266_00	ATWOOD LAKE	04050001170020	LAGRANGE CO	170	S	M
INJ01P1267_00	WITMER LAKE	04050001170020	LAGRANGE CO	204	D	H
INJ01P1270_00	MARTIN LAKE	04050001170030	LAGRANGE CO	26	S	M
INJ01P1273_00	ENGLE LAKE	04050001190010	NOBLE CO	48	S	M
INJ01P1274_00	DIAMOND LAKE	04050001180060	NOBLE CO	105	F	M
INJ01P1275_00	EAGLE LAKE	04050001180060	NOBLE CO	81	S	M
INJ01P1276_00	SPARTA LAKE	04050001190010	NOBLE CO	31	F	M
INJ01P1277_00	YELLOW CREEK LAKE	04050001210050	ELKHART CO	16	F	M
INJ01P1278_00	GOSHEN POND	04050001210010	ELKHART CO	142	I	M
INJ01P1284_00	EMMA LAKE	04050001140010	LAGRANGE CO	42	F	E
INJ01P1285_00	FISH LAKE	04050001190030	ELKHART CO	34	S	E
INJ01P1294_00	LITTLE BAUSE LAKE	04050001200010	NOBLE CO	7	S	M
INJ01P1295_00	TAMARACK LAKE	04050001170070	NOBLE CO	50	F	E
INJ01P1296_00	RIDER LAKE	04050001200010	NOBLE CO	5	F	M
INK01P1022_00	CEDAR LAKE	07120001130060	LAKE CO	781	F	E
INK01P1031_00	STONE LAKE	07120001030050	LA PORTE CO	125	F	O
INK01P1033_00	LILY LAKE	07120001030050	LA PORTE CO	16	S	O
INK01P1035_00	PINE LAKE	07120001030050	LA PORTE CO	564	I	O

Assessment Unit ID	Assessment Unit Name	Hydrologic Unit Code	County	Size (acres)	Trophic Trend	Trophic State
INK01P1036_00	KOONTZ LAKE	07120001040010	STARKE CO	346	F	M
INK01P1037_00	LAWRENCE LAKE	07120001060080	MARSHALL CO	69	F	M
INK01P1038_00	MYERS LAKE	07120001060080	MARSHALL CO	96	F	M
INK01P1039_00	HOLEM LAKE	07120001060080	MARSHALL CO	40	S	M
INK01P1040_00	COOK LAKE	07120001060080	MARSHALL CO	93	F	M
INK01P1041_00	KREIGHBAUM LAKE	07120001060080	MARSHALL CO	20	S	M
INK01P1045_00	THOMAS LAKE	07120001060080	MARSHALL CO	16	I	O
INK01P1050_00	SAUGANY LAKE	07120001010040	LA PORTE CO	74	U	U
INK01P1051_00	HUDSON LAKE	07120001010040	LA PORTE CO	432	S	O
INK01P1055_00	NORTH CHAIN LAKE	07120001010050	ST JOSEPH CO	88	I	O
INK01P1059_00	UPPER FISH LAKE	07120001010130	LA PORTE CO	139	F	O
INK01P1060_00	LOWER FISH LAKE	07120001010130	LA PORTE CO	134	S	O
INK01P1066_00	WORSTER LAKE	07120001020040	ST JOSEPH CO	247	F	E
INK01P1068_00	PLEASANT LAKE	07120001050060	ST JOSEPH CO	29	F	E
INK01P1069_00	RIDDLES LAKE	07120001050060	ST JOSEPH CO	77	F	E
INK01P1070_00	DIPPER LAKE	07120001050060	ST JOSEPH CO	9	I	M
INK01P1073_00	LAKE OF THE WOODS	07120001050090	MARSHALL CO	416	S	M
INK01P1074_00	GILBERT LAKE	07120001060070	MARSHALL CO	37	S	E
INK01P1075_00	FLAT LAKE	07120001060070	MARSHALL CO	26	S	M
INK01P1076_00	DIXON LAKE	07120001060010	MARSHALL CO	33	S	M
INK01P1077_00	PRETTY LAKE	07120001060010	MARSHALL CO	97	I	O
INK01P1078_00	BASS LAKE	07120001070010	STARKE CO	1440	F	M
INK01P1088_00	ELIZA, LAKE	07120001090110	PORTER CO	45	S	M
INK01P1089_00	FLINT LAKE	07120001090060	PORTER CO	89	F	O
INK01P1090_00	DEEP LAKE	07120001090060	PORTER CO	5	U	M
INK01P1091_00	LONG LAKE	07120001090060	PORTER CO	65	F	O
INK01P1092_00	CANADA LAKE	07120001090060	PORTER CO	10	S	M
INK01P1094_00	MINK LAKE	07120001090060	PORTER CO	35	I	M
INK01P1100_00	CLEAR LAKE	07120001030050	LA PORTE CO	106	F	M
INK01P1109_00	MOSS LAKE	07120001090060	PORTER CO	10	U	M
INK01P1115_00	MILL POND	07120001060080	MARSHALL CO	136	F	M
INK02P1022_00	J.C. MURPHY LAKE	07120002150060	NEWTON CO	1515	F	E
INN01P1001_00	DEAM LAKE	05140101130050	CLARK CO	195	F	O
INN01P1010_00	SCHLAMM LAKE	05140101140040	CLARK CO	19	S	M
INN01P1038_00	OAK LAKE	05140101140040	CLARK CO	10	S	M
INN04P1013_00	GEORGETOWN LAKE	05140104080090	FLOYD CO	11	U	M
INN04P1029_00	SALINDA, LAKE	05140104120040	WASHINGTON CO	85	F	E
INP09P1001_00	PATOKA RESERVOIR	05120209020110	DUBOIS CO	8880	D	M

Assessment Unit ID	Assessment Unit Name	Hydrologic Unit Code	County	Size (acres)	Trophic Trend	Trophic State
INP09P1029_00	BEAVER CREEK LAKE	05120209020070	DUBOIS CO	173	D	E
INP09P1040_00	FERDINAND OLD LAKE	05120209040020	DUBOIS CO	15	S	M
INP09P1041_00	HUNTINGBURG LAKE	05120209040070	DUBOIS CO	181	S	M
INP09P1054_00	TWIN PITS WEST	05120209060080	PIKE CO	15	I	O
INP09P1055_00	TWIN PITS EAST	05120209060080	PIKE CO	31	D	M
INP09P1059_00	FRANK LAKE	05120209060020	PIKE CO	7	U	M
INV03P1001_00	VERSAILLES LAKE	05090203060160	RIPLEY CO	230	F	E
INV03P1003_00	BISCHOFF RESERVOIR	05090203060060	RIPLEY CO	200	I	E
INV03P1009_00	MOLLENKRAMER RESERVOIR	05090203060060	RIPLEY CO	93	F	M
INV03P1041_00	TURTLE CREEK EMBAYMENT	05090203150090	SWITZERLAND CO	12	U	M
INV03P1042_00	BRYANTS CREEK EMBAYMENT	05090203150080	SWITZERLAND CO	120	U	E
INV03P1044_00	GOOSE CREEK EMBAYMENT	05090203150010	SWITZERLAND CO	47	U	H
INV03P1045_00	ARNOLD'S CREEK EMBAYMENT	05090203110030	OHIO CO	20	U	E
INW01P1036_00	MORSE RESERVOIR	05120201080110	HAMILTON CO	1800	F	E
INW01P1048_00	GEIST RESERVOIR	05120201100150	MARION CO	1478	F	M
INW01P1069_00	EAGLE CREEK RESERVOIR	05120201120100	MARION CO	1350	F	M
INW01P1131_00	BRYANT CREEK LAKE	05120201180040	MONROE CO	9	F	O
INW01P1173_00	PRAIRIE CREEK RESERVOIR	05120201010110	DELAWARE CO	1275	F	M
INW01P1219_00	BOONES POND	05120201120090	BOONE CO	8	D	M
INW01P1220_00	CHERRY LAKE	05120201180010	MONROE CO	1	S	O
INW02P1003_00	LEMON, LAKE	05120202010040	MONROE CO	1650	F	E
INW02P1062_00	GREENWOOD LAKE	05120202050050	MARTIN CO	810	U	O
INW02P1067_00	BEAR CREEK LAKE	05120202010030	BROWN CO	9	D	M
INW02P1079_00	GRIFFY RESERVOIR	05120202010070	MONROE CO	130	F	M
INW02P1089_00	LONG POND (HILLENBRAND)	05120202050010	GREENE CO	8	U	E
INW02P1094_00	NARROW LAKE	05120202060010	SULLIVAN CO	9	I	E
INW02P1096_00	PRIDES CREEK LAKE	05120202100020	PIKE CO	90	S	M
INW02P1097_00	RESERVOIR NUMBER 29	05120202060020	GREENE CO	85	S	O
INW02P1098_00	RESERVOIR NUMBER 26	05120202060010	GREENE CO	47	S	M
INW02P1102_00	T LAKE	05120202060010	SULLIVAN CO	6	U	M
INW02P1110_00	GAMBILL LAKE	05120202060010	SULLIVAN CO	12	S	O
INW02P1112_00	DOWNING LAKE	05120202060010	SULLIVAN CO	32	D	M
INW02P1114_00	EDDS LAKE	05120202060010	SULLIVAN CO	8	U	M
INW02P1115_00	AIRLINE LAKE	05120202060010	GREENE CO	25	S	M
INW02P1116_00	CHAPEL LAKE	05120202060010	GREENE CO	3	U	O
INW02P1118_00	WAMPLER LAKE	05120202060010	GREENE CO	70	D	M
INW02P1119_00	SCOTT LAKE	05120202060010	GREENE CO	12	U	M
INW02P1120_00	GOODMAN LAKE	05120202060010	GREENE CO	3	U	M

Assessment Unit ID	Assessment Unit Name	Hydrologic Unit Code	County	Size (acres)	Trophic Trend	Trophic State
INW02P1121_00	STAR LAKE	05120202060010	GREENE CO	5	U	O
INW02P1123_00	CORKY LAKE	05120202060020	GREENE CO	12	S	O
INW02P1128_00	BENEFIEL LAKE	05120202060020	SULLIVAN CO	60	S	M
INW02P1129_00	JACKSON LAKE	05120202040050	GREENE CO	15	U	O
INW02P1148_00	BEAVER DAM LAKE	05120202030020	GREENE CO	18	U	M
INW02P1151_00	CLEAR LAKE	05120202060010	GREENE CO	3	D	M
INW02P1152_00	SHAKE 1	05120202060020	GREENE CO	6	S	O
INW02P1153_00	SHAKE 2	05120202060020	GREENE CO	5	S	O
INW02P1154_00	TODD LAKE	05120202060020	GREENE CO	8	S	O
INW02P1155_00	REDBUD LAKE	05120202060020	SULLIVAN CO	4	S	O
INW02P1156_00	FRANK LAKE	05120202060060	GREENE CO	8	S	M
INW02P1157_00	LONNIE LAKE	05120202060010	SULLIVAN CO	4	D	H
INW02P1159_00	SOUTH LAKE	05120202060020	SULLIVAN CO	10	S	M
INW02P1160_00	GRAVEYARD LAKE	05120202060020	GREENE CO	48	S	E
INW02P1161_00	HALE LAKE	05120202060020	SULLIVAN CO	15	S	M
INW02P1162_00	MAYFIELD LAKE	05120202060020	GREENE CO	15	S	O
INW02P1163_00	WILLOW LAKE	05120202060010	SULLIVAN CO	5	U	M
INW03P1013_00	CAGLES MILL LAKE	05120203060170	PUTNAM CO	1400	F	M
INW03P1038_00	GLENN FLINT LAKE	05120203030010	PUTNAM CO	379	D	E
INW04P1051_00	SUMMIT LAKE	05120204010010	HENRY CO	835	F	M
INW04P1074_00	BIG BLUE RESERVOIR NO. 13	05120204010050	HENRY CO	173	D	M
INW04P1089_00	BIG BLUE RESERVOIR NO. 7-A	05120204010090	HENRY CO	40	S	M
INW04P1094_00	BIG BLUE NO. 3	05120204010120	RUSH CO	44	S	E
INW06P1030_00	GREENSBURG RESERVOIR	05120206030030	DECATUR CO	23	S	H
INW06P1039_00	MORRISON POND	05120206030060	DECATUR CO	18	U	E
INW06P1053_00	GROUSE RIDGE LAKE	05120206050010	BARTHOLOMEW CO	30	S	M
INW07P1015_00	BRUSH CREEK RESERVOIR	05120207050070	JENNINGS CO	149	S	E
INW07P1027_00	STARVE HOLLOW LAKE	05120207110060	JACKSON CO	145	I	O
INW07P1039_00	ELK CREEK LAKE NO. 9	05120207100060	WASHINGTON CO	48	F	M
INW07P1041_00	CROSLEY LAKE	05120207070010	JENNINGS CO	14	S	O
INW07P1055_00	KNOB LAKE	05120207110030	JACKSON CO	7	U	O
INW08P1016_00	DOGWOOD LAKE	05120208170060	DAVIESS CO	1313	F	M
INW08P1017_00	YELLOWWOOD LAKE	05120208050060	BROWN CO	133	D	M
INW08P1024_00	MONROE RESERVOIR (LOWER)	05120208170060	MONROE CO	6863	F	M
INW08P1051_00	JOHN HAYS LAKE	05120208010050	WASHINGTON CO	210	D	E
INW08P1075_00	CROOKED CREEK LAKE	05120208080010	BROWN CO	34	F	M
INW08P1094_00	OGLE LAKE	05120208050070	BROWN CO	20	F	M
INW08P1104_00	STRAHL LAKE	05120208070020	BROWN CO	20	S	M

Assessment Unit ID	Assessment Unit Name	Hydrologic Unit Code	County	Size (acres)	Trophic Trend	Trophic State
INW08P1109_00	SPRINGS VALLEY NO. F-7 (TUCKER)	05120208160070	ORANGE CO	141	S	M
INW08P1112_00	WEST BOGGS LAKE	05120208130050	MARTIN CO	621	D	H
INW08P1113_00	SPRING MILL LAKE	05120208020050	LAWRENCE CO	23	S	M
INW08P1140_00	MONROE RESERVOIR (UPPER)	05120208080040	MONROE CO	3887	F	M

Source: IDEM OWQ Assessment Database

IDEM's Total Maximum Daily Load Development Schedule for 2014-2016

Table 1 provides a list of total maximum daily load (TMDL) reports planned for 2014-2016 as of April 1, 2014. Table 2 provides the list of known impairments that these TMDLs will likely address. This list is not comprehensive as additional impairments are commonly identified as a result of the additional sampling and reassessment that occurs as part of the TMDL development process.

Table 1: TMDLs planned for 2014-2016 as of April 1, 2014.

TMDL Key	TMDL
A	Whitelick Creek
B	Big Blue River (Lower)
C	Mississinewa River (Upper)
D	Whitewater River, Southern
E	Deep River – Portage Burns

Table 2: Impairments to be included in TMDLs developed for 2014-2016.

Basin	Hydrologic Unit Code	County	Assessment Unit ID	Assessment Unit Name	Cause of Impairment	TMDL
WHITE RIVER, WEST FORK	51202011301	HENDRICKS	INW01D1_01	WHITELICK CREEK, WEST FORK	E. COLI	A
WHITE RIVER, WEST FORK	51202011302	HENDRICKS	INW01D2_01	WHITE LICK CREEK	E. COLI	A
WHITE RIVER, WEST FORK	51202011302	HENDRICKS	INW01D2_02	WHITE LICK CREEK	E. COLI	A
WHITE RIVER, WEST FORK	51202011302	HENDRICKS	INW01D2_T1001	ETTER DITCH	E. COLI	A
WHITE RIVER, WEST FORK	51202011302	HENDRICKS	INW01D2_T1002	WILEY THOMPSON DITCH	E. COLI	A
WHITE RIVER, WEST FORK	51202011302	HENDRICKS	INW01D2_T1003	BEAMAN DITCH	E. COLI	A
WHITE RIVER, WEST FORK	51202011303	HENDRICKS	INW01D3_01	WHITE LICK CREEK	E. COLI	A
WHITE RIVER, WEST FORK	51202011303	HENDRICKS	INW01D3_02	WHITE LICK CREEK	E. COLI	A
WHITE RIVER, WEST FORK	51202011304	HENDRICKS	INW01D4_01	WHITE LICK CREEK, WEST FORK	E. COLI	A
WHITE RIVER, WEST FORK	51202011304	HENDRICKS	INW01D4_02	WHITE LICK CREEK, WEST FORK	E. COLI	A
WHITE RIVER, WEST FORK	51202011304	HENDRICKS	INW01D4_T1001	WHITE LICK CREEK, WEST FORK - UNNAMED TRIBUTARY	E. COLI	A

Basin	Hydrologic Unit Code	County	Assessment Unit ID	Assessment Unit Name	Cause of Impairment	TMDL
WHITE RIVER, WEST FORK	51202011305	HENDRICKS	INW01D5_02	WHITE LICK CREEK	E. COLI	A
WHITE RIVER, WEST FORK	51202011305	HENDRICKS	INW01D5_T1001	COSNER BRANCH	E. COLI	A
WHITE RIVER, WEST FORK	51202011306	HENDRICKS	INW01D6_01	WHITE LICK CREEK	E. COLI	A
WHITE RIVER, WEST FORK	51202011306	HENDRICKS	INW01D6_02	WHITE LICK CREEK	E. COLI	A
WHITE RIVER, WEST FORK	51202011306	HENDRICKS	INW01D6_T1001	CLARKS CREEK	E. COLI	A
WHITE RIVER, WEST FORK	51202011307	HENDRICKS	INW01D7_01	MCCRAKEN CREEK	E. COLI	A
WHITE RIVER, WEST FORK	51202011307	MORGAN	INW01D7_02	MCCRAKEN CREEK	E. COLI	A
WHITE RIVER, WEST FORK	51202011307	HENDRICKS	INW01D7_T1001	MCCRAKEN CREEK - UNNAMED TRIBUTARY	E. COLI	A
WHITE RIVER, WEST FORK	51202011308	MARION	INW01D8_02A	WHITE LICK CREEK, EAST FORK - UNNAMED TRIBUTARY	E. COLI	A
WHITE RIVER, WEST FORK	51202011308	HENDRICKS	INW01D8_T1001	COX DITCH	E. COLI	A
WHITE RIVER, WEST FORK	51202011308	HENDRICKS	INW01D8_T1003	SALEM CREEK	E. COLI	A
WHITE RIVER, WEST FORK	51202011309	HENDRICKS	INW01D9_01	WHITE LICK CREEK, EAST FORK	E. COLI	A
WHITE RIVER, WEST FORK	51202011309	HENDRICKS	INW01D9_02	WHITE LICK CREEK, EAST FORK	E. COLI	A
WHITE RIVER, WEST FORK	51202011309	MORGAN	INW01D9_T1002	SILON CREEK	E. COLI	A
WHITE RIVER, WEST FORK	51202011310	MORGAN	INW01DA_01	WHITE LICK CREEK	E. COLI	A
WHITE RIVER, WEST FORK	51202011310	MORGAN	INW01DA_02	WHITE LICK CREEK	E. COLI	A
WHITE RIVER, WEST FORK	51202011310	MORGAN	INW01DA_03	WHITE LICK CREEK	E. COLI	A
WHITE RIVER, WEST FORK	51202011310	MORGAN	INW01DA_T1005	MONICAL BRANCH	E. COLI	A
WHITE RIVER, EAST FORK	51202040201	RUSH	INW0421_01	LITTLE BLUE RIVER	E. COLI	B
WHITE RIVER, EAST FORK	51202040202	RUSH	INW0422_01	BEAVER MEADOW CREEK	E. COLI	B
WHITE RIVER, EAST FORK	51202040202	RUSH	INW0422_T1001	LINN CREEK	E. COLI	B
WHITE RIVER, EAST FORK	51202040203	RUSH	INW0423_01	LITTLE BLUE RIVER	E. COLI	B

Basin	Hydrologic Unit Code	County	Assessment Unit ID	Assessment Unit Name	Cause of Impairment	TMDL
WHITE RIVER, EAST FORK	51202040203	RUSH	INW0423_01	LITTLE BLUE RIVER	E. COLI	B
WHITE RIVER, EAST FORK	51202040203	HANCOCK	INW0423_T1001	DILLY CREEK	E. COLI	B
WHITE RIVER, EAST FORK	51202040203	RUSH	INW0423_T1001A	GILSON CREEK - UNNAMED TRIBUTARY	E. COLI	B
WHITE RIVER, EAST FORK	51202040205	SHELBY	INW0425_01	LITTLE BLUE RIVER	E. COLI	B
WHITE RIVER, EAST FORK	51202040205	SHELBY	INW0425_T1001	LITTLE BLUE RIVER - UNNAMED TRIBUTARY	E. COLI	B
WHITE RIVER, EAST FORK	51202040205	SHELBY	INW0425_T1002	LITTLE BLUE RIVER - UNNAMED TRIBUTARY	E. COLI	B
WHITE RIVER, EAST FORK	51202040802	HANCOCK	INW0482_01	SIXMILE CREEK	E. COLI	B
WHITE RIVER, EAST FORK	51202040802	HANCOCK	INW0482_01	SIXMILE CREEK	E. COLI	B
WHITE RIVER, EAST FORK	51202040802	RUSH	INW0482_01A	RIDGE RUN	E. COLI	B
WHITE RIVER, EAST FORK	51202040802	HANCOCK	INW0482_T1001	ANTHONY CREEK	E. COLI	B
WHITE RIVER, EAST FORK	51202040802	HANCOCK	INW0482_T1002	DILLY CREEK	E. COLI	B
WHITE RIVER, EAST FORK	51202040803	HANCOCK	INW0483_01	NAMELESS CREEK	E. COLI	B
WHITE RIVER, EAST FORK	51202040804	HANCOCK	INW0484_01	BIG BLUE RIVER	E. COLI	B
WHITE RIVER, EAST FORK	51202040804	HANCOCK	INW0484_01	BIG BLUE RIVER	E. COLI	B
WHITE RIVER, EAST FORK	51202040804	HANCOCK	INW0484_T1001	BIG BLUE RIVER - UNNAMED TRIBUTARY	E. COLI	B
WHITE RIVER, EAST FORK	51202040804	SHELBY	INW0484_T1002	BIG BLUE RIVER - UNNAMED TRIBUTARY	E. COLI	B
WHITE RIVER, EAST FORK	51202040804	HANCOCK	INW0484_T1003	PRAIRIE BRANCH	E. COLI	B
WHITE RIVER, EAST FORK	51202040805	SHELBY	INW0485_01	BIG BLUE RIVER	E. COLI	B
WHITE RIVER, EAST FORK	51202040805	SHELBY	INW0485_02	BIG BLUE RIVER	E. COLI	B
WHITE RIVER, EAST FORK	51202040805	SHELBY	INW0485_T1001	BIG BLUE RIVER - UNNAMED TRIBUTARY	E. COLI	B
WHITE RIVER, EAST FORK	51202040806	SHELBY	INW0486_01	BIG BLUE RIVER	E. COLI	B
WHITE RIVER, EAST FORK	51202040806	SHELBY	INW0486_02	BIG BLUE RIVER	E. COLI	B

Basin	Hydrologic Unit Code	County	Assessment Unit ID	Assessment Unit Name	Cause of Impairment	TMDL
WHITE RIVER, EAST FORK	51202040806	SHELBY	INW0486_T1001	BIG BLUE RIVER - UNNAMED TRIBUTARY	E. COLI	B
WHITE RIVER, EAST FORK	51202040806	SHELBY	INW0486_T1002	BIG BLUE RIVER - UNNAMED TRIBUTARY	E. COLI	B
WHITE RIVER, EAST FORK	51202040806	SHELBY	INW0486_T1003	HOWELL DITCH	E. COLI	B
UPPER WABASH RIVER	51201030203	RANDOLPH	INB0323_01	MISSISSINEWA RIVER	E. COLI	C
UPPER WABASH RIVER	51201030204	RANDOLPH	INB0324_T1002	ELKHORN CREEK	E. COLI	C
UPPER WABASH RIVER	51201030204	RANDOLPH	INB0324_T1002	ELKHORN CREEK	IMPAIRED BIOTIC COMMUNITIES	C
UPPER WABASH RIVER	51201030301	BLACKFORD	INB0331_T1001	LITTLE LICK CREEK	E. COLI	C
UPPER WABASH RIVER	51201030302	BLACKFORD	INB0332_01	BIG LICK CREEK	E. COLI	C
UPPER WABASH RIVER	51201030302	BLACKFORD	INB0332_02	BIG LICK CREEK	E. COLI	C
UPPER WABASH RIVER	51201030302	BLACKFORD	INB0332_T1003	TOWNSAND LUCAS DITCH	E. COLI	C
UPPER WABASH RIVER	51201030402	DELAWARE	INB0342_01	MISSISSINEWA RIVER	E. COLI	C
UPPER WABASH RIVER	51201030404	DELAWARE	INB0344_01	MISSISSINEWA RIVER	E. COLI	C
GREAT MIAMI RIVER	50800030502	FRANKLIN	ING0352_01	SALT CREEK	DISSOLVED OXYGEN	D
GREAT MIAMI RIVER	50800030502	FRANKLIN	ING0352_01	SALT CREEK	E. COLI	D
GREAT MIAMI RIVER	50800030503	RUSH	ING0353_01	BULL FORK	DISSOLVED OXYGEN	D
GREAT MIAMI RIVER	50800030503	FRANKLIN	ING0353_02	BULL FORK	DISSOLVED OXYGEN	D
GREAT MIAMI RIVER	50800030503	FRANKLIN	ING0353_T1006	LONG BRANCH	DISSOLVED OXYGEN	D
GREAT MIAMI RIVER	50800030603	FRANKLIN	ING0363_T1008	JIM RUN	E. COLI	D
GREAT MIAMI RIVER	50800030604	FRANKLIN	ING0364_01	PIPE CREEK	E. COLI	D
GREAT MIAMI RIVER	50800030604	FRANKLIN	ING0364_T1003	WALNUT FORK	E. COLI	D
GREAT MIAMI RIVER	50800030605	FRANKLIN	ING0365_02	WHITEWATER CANAL	E. COLI	D
GREAT MIAMI RIVER	50800030802	FRANKLIN	ING0382_01	BLUE CREEK	E. COLI	D

Basin	Hydrologic Unit Code	County	Assessment Unit ID	Assessment Unit Name	Cause of Impairment	TMDL
GREAT MIAMI RIVER	50800030802	FRANKLIN	ING0382_02	WOLF CREEK	E. COLI	D
GREAT MIAMI RIVER	50800030803	FRANKLIN	ING0383_02	BIG CEDAR CREEK	E. COLI	D
GREAT MIAMI RIVER	50800030803	FRANKLIN	ING0383_T1003	SLEEPY HOLLOW	E. COLI	D
GREAT MIAMI RIVER	50800030803	FRANKLIN	ING0383_T1004	BIG CEDAR CREEK-UNNAMED TRIBUTARY	E. COLI	D
GREAT MIAMI RIVER	50800030803	FRANKLIN	ING0383_T1005	POSSUM HOLLOW	E. COLI	D
GREAT MIAMI RIVER	50800030804	FRANKLIN	ING0384_01	WHITEWATER RIVER	DISSOLVED OXYGEN	D
GREAT MIAMI RIVER	50800030804	FRANKLIN	ING0384_01	WHITEWATER RIVER	E. COLI	D
GREAT MIAMI RIVER	50800030804	FRANKLIN	ING0384_T1003	RICHLAND CREEK	DISSOLVED OXYGEN	D
GREAT MIAMI RIVER	50800030804	FRANKLIN	ING0384_T1003	RICHLAND CREEK	E. COLI	D
GREAT MIAMI RIVER	50800030804	FRANLKIN	ING0384_T1005	LITTLE CEDAR CREEK	DISSOLVED OXYGEN	D
GREAT MIAMI RIVER	50800030804	FRANLKIN	ING0384_T1005	LITTLE CEDAR CREEK	E. COLI	D
GREAT MIAMI RIVER	50800030806	DEARBORN	ING0386_01	WHITEWATER RIVER	E. COLI	D
GREAT MIAMI RIVER	50800030806	FRANKLIN	ING0386_02	JOHNSON FORK	E. COLI	D
GREAT MIAMI RIVER	50800030806	FRANKLIN	ING0386_02	JOHNSON FORK	DISSOLVED OXYGEN	D
GREAT MIAMI RIVER	50800030806	DEARBORN	ING0386_T1001	LOGAN CREEK	E. COLI	D
GREAT MIAMI RIVER	50800030806	FRANKLIN	ING0386_T1006	CRANES RUN	DISSOLVED OXYGEN	D
GREAT MIAMI RIVER	50800030806	FRANKLIN	ING0386_T1006	CRANES RUN	E. COLI	D
GREAT MIAMI RIVER	50800030806	FRANKLIN	ING0386_T1007	JOHNSON FORK - UNNAMED TRIBUTARY	E. COLI	D
GREAT MIAMI RIVER	50800030806	FRANKLIN	ING0386_T1007	JOHNSON FORK - UNNAMED TRIBUTARY	DISSOLVED OXYGEN	D
GREAT MIAMI RIVER	50800030806	DEARBORN	ING0386_T1008	JOHNSON FORK - UNNAMED TRIBUTARY	E. COLI	D
GREAT MIAMI RIVER	50800030808	FRANKLIN	ING0388_01	SOURS RUN	E. COLI	D

Basin	Hydrologic Unit Code	County	Assessment Unit ID	Assessment Unit Name	Cause of Impairment	TMDL
GREAT MIAMI RIVER	50800030808	FRANKLIN	ING0388_T1005	SOURS RUN - UNNAMED TRIBUTARY	E. COLI	D
GREAT MIAMI RIVER	50800030808	FRANKLIN	ING0388_T1007	SATER RUN	E. COLI	D
GREAT LAKES	40400010501	LAKE	INC0151_01	MAIN BEAVER DAM DITCH	E. COLI	E
GREAT LAKES	40400010501	LAKE	INC0151_01	MAIN BEAVER DAM DITCH	IMPAIRED BIOTIC COMMUNITIES	E
GREAT LAKES	40400010501	LAKE	INC0151_01	MAIN BEAVER DAM DITCH	DISSOLVED OXYGEN	E
GREAT LAKES	40400010502	LAKE	INC0152_04	MAIN BEAVER DAM DITCH	AMMONIA	E
GREAT LAKES	40400010502	LAKE	INC0152_04	MAIN BEAVER DAM DITCH	DISSOLVED OXYGEN	E
GREAT LAKES	40400010502	LAKE	INC0152_04	MAIN BEAVER DAM DITCH	E. COLI	E
GREAT LAKES	40400010502	LAKE	INC0152_04	MAIN BEAVER DAM DITCH	IMPAIRED BIOTIC COMMUNITIES	E
GREAT LAKES	40400010502	LAKE	INC0152_04	MAIN BEAVER DAM DITCH	NUTRIENTS	E
GREAT LAKES	40400010502	LAKE	INC0152_T1009	NILES DITCH	IMPAIRED BIOTIC COMMUNITIES	E
GREAT LAKES	40400010503	LAKE	INC0153_01	TURKEY CREEK	IMPAIRED BIOTIC COMMUNITIES	E
GREAT LAKES	40400010503	LAKE	INC0153_01	TURKEY CREEK	E. COLI	E
GREAT LAKES	40400010504	LAKE	INC0154_01	DEEP RIVER	E. COLI	E
GREAT LAKES	40400010504	LAKE	INC0154_01	DEEP RIVER	IMPAIRED BIOTIC COMMUNITIES	E
GREAT LAKES	40400010504	LAKE	INC0154_T1001	DEER CREEK	E. COLI	E
GREAT LAKES	40400010504	LAKE	INC0154_T1003	DEEP RIVER TRIBUTARY MERRILLVILLE	IMPAIRED BIOTIC COMMUNITIES	E
GREAT LAKES	40400010505	LAKE	INC0155_01	TURKEY CREEK	E. COLI	E
GREAT LAKES	40400010508	LAKE	INC0158_T1005	LITTLE CALUMET RIVER	IMPAIRED BIOTIC COMMUNITIES	E
GREAT LAKES	40400010509	PORTER	INC0159_T1001	WILLOW CREEK	E. COLI	E
GREAT LAKES	40400010509	PORTER	INC0159_T1001	WILLOW CREEK	IMPAIRED BIOTIC COMMUNITIES	E

IDEM's Long Term TMDL Development Schedule and Prioritization

The 303(d) list of Impaired Waters identifies waterbodies in Indiana that require a TMDL. The CWA does not clearly define the timeline for TMDL development. However, U.S. EPA's most recent guidance[1] recommends that states develop expeditious schedules of eight (8) to thirteen (13) years from the date of original listing. The schedule provided in Table 3 may be modified in future cycles.

While IDEM intends to make every reasonable effort to address impairments as they appear in this schedule, the Agency will continue to make adjustments as necessary given new logistical efficiencies, the availability of data, and any resource and policy constraints or other limitations that may occur in the future. U.S. EPA does not approve or disapprove IDEM's TMDL development schedule. Rather, the two-year schedule and the long term TMDL development schedule presented here are intended to help the public and EPA understand the state's priorities and assist in IDEM planning.

The TMDL Program has worked typically from the oldest list (1998) forward, taking into account IDEM's rotating basin monitoring schedule. Where there has been special funding from U.S. EPA, the occasion for interstate TMDLs, or an opportunity to participate in a U.S. EPA initiative, the TMDL program has taken advantage and done that project as well.

To take advantage of all available resources for TMDL development, IDEM's prioritization of impairments for TMDL development in the short term (from one cycle to the next) is driven by:

- The analysis of the available data – An AU for which the most current and robust data are available will receive greater priority than an AU for which data are scarce or nonexistent.
- Other activities occurring in the watershed that may improve water quality if given sufficient time – TMDL development for impairments to waterbody AUs where other interested parties, such as local watershed groups, may be working to alleviate the water quality problem may be delayed to give these other actions time to have a positive impact on the waterbody. If WQS still are not met after a reasonable amount of time, then the TMDL process will be initiated.

IDEM's approach to prioritization of TMDLs in the long term considers the nature of impairment and reflects both the progress IDEM has made in developing scientifically sound and cost effective approaches to TMDL development. The priority ranking shown in Table 3 should not be interpreted as any policy decision regarding the relative importance of one type of impairment compared to another. IDEM has used the following rationale to prioritize TMDL development in the long term:

- All pathogen impairments have been ranked as high priority. IDEM's process for developing E. coli TMDLs has been refined to the point that TMDLs for pathogen impairments can be completed in a relatively short timeframe, particularly as data becomes available through IDEM's basin-rotation monitoring.
- Fish tissue impairments are ranked as a low priority because IDEM maintains that a TMDL is not the appropriate approach for addressing these impairments and to date, EPA has not provided adequate guidance to states regarding how to develop a TMDL to restore a

[1] U. S. Environmental Protection Agency. 2005. *Guidance for 2006 Assessment, Listing and Reporting Requirements Pursuant to Sections 303(d), 305(b) and 314 of the Clean Water Act, July 29, 2005.* Washington, D.C.: U.S. Environmental Protection Agency.

waterbody with fish tissue impairments. Until better guidance is available, IDEM considers it more prudent to focus limited resources on developing TMDLs for which appropriate methods have been established.

- All other impairments have been ranked as medium priority. IDEM has completed TMDLs for a number of the types of impairments ranked as medium priority and continues to work to refine These impairments vary to the extent that TMDL development is done on a case-by-case basis based on 1) the amount of readily available and representative data; 2) relative complexity and ability to characterize the impairment; and, 3) local interest in the watershed (e.g. active watershed groups).

Key to Waterbody-Specific Notes in Table 3:
* The TMDL to address the pathogen impairment of the Ohio River main stem is currently under development. U.S. EPA has funded and is leading this effort through Ohio River Valley Water Sanitation Commission (ORSANCO). When this TMDL is completed, IDEM will place these impairments into Category 4A of its Consolidated Listing.

**Although the Grand Calumet River appears on this schedule, IDEM has determined that a TMDL is not the appropriate means for addressing the impairments to this waterbody. IDEM instead supports and is actively participating in the multi-agency restoration effort presently underway for the Grand Calumet River. Due to its large scale and comprehensive scope, this restoration effort is expected to achieve far greater gains in a shorter timeframe than TMDL development can.

Table 3: Indiana's long term TMDL development schedule for all impairments on the 303(d) List of Impaired Waters.

Basin	Hydrologic Unit Code	County	Assessment Unit ID	Assessment Unit Name	Cause of Impairment	Category	Cycle First Listed	Target Date for TMDL Completion	Priority Ranking
GREAT LAKES	41000030401	STEUBEN	INA0341_01	WEST BRANCH FISH CREEK	IMPAIRED BIOTIC COMMUNITIES	5A	2014	2027	MEDIUM
GREAT LAKES	41000030401	STEUBEN	INA0341_01	WEST BRANCH FISH CREEK	E. COLI	5A	2014	2027	HIGH
GREAT LAKES	41000030401	STEUBEN	INA0341_02	WEST BRANCH FISH CREEK	E. COLI	5A	2014	2027	HIGH
GREAT LAKES	41000030401	STEUBEN	INA0341_02	WEST BRANCH FISH CREEK	IMPAIRED BIOTIC COMMUNITIES	5A	2014	2027	MEDIUM
GREAT LAKES	41000030402	STEUBEN	INA0342_01	FISH CREEK	E. COLI	5A	2014	2027	HIGH
GREAT LAKES	41000030402	STEUBEN	INA0342_T1003	FISH CREEK - UNNAMED TRIBUTARY	E. COLI	5A	2014	2027	HIGH
GREAT LAKES	41000030402	STEUBEN	INA0342_T1004	FISH CREEK - UNNAMED TRIBUTARY	E. COLI	5A	2014	2027	HIGH
GREAT LAKES	41000030404	DEKALB	INA0344_03	HIRAM SWEET DITCH	E. COLI	5A	2014	2027	HIGH

Basin	Hydrologic Unit Code	County	Assessment Unit ID	Assessment Unit Name	Cause of Impairment	Category	Cycle First Listed	Target Date for TMDL Completion	Priority Ranking
GREAT LAKES	41000030405	STEUBEN	INA0345_01	FISH CREEK	IMPAIRED BIOTIC COMMUNITIES	5A	2014	2027	MEDIUM
GREAT LAKES	41000030405	STEUBEN	INA0345_01	FISH CREEK	DISSOLVED OXYGEN	5A	2014	2027	MEDIUM
GREAT LAKES	41000030405	STEUBEN	INA0345_01	FISH CREEK	E. COLI	5A	2014	2027	HIGH
GREAT LAKES	41000030406	DEKALB	INA0346_01	FISH CREEK	E. COLI	5A	2014	2027	HIGH
GREAT LAKES	41000030406	DEKALB	INA0346_01	FISH CREEK	IMPAIRED BIOTIC COMMUNITIES	5A	2014	2027	MEDIUM
GREAT LAKES	41000030406	DEKALB	INA0346_02	FISH CREEK	E. COLI	5A	2014	2027	HIGH
GREAT LAKES	41000030406	DEKALB	INA0346_T1003	FISH CREEK - UNNAMED TRIBUTARY	IMPAIRED BIOTIC COMMUNITIES	5A	2014	2027	MEDIUM
GREAT LAKES	41000030502	DEKALB	INA0352_03	BIG RUN	E. COLI	5A	2014	2027	HIGH
GREAT LAKES	41000030502	DEKALB	INA0352_04	BIG RUN	E. COLI	5A	2014	2027	HIGH
GREAT LAKES	41000030502	DEKALB	INA0352_04	BIG RUN	IMPAIRED BIOTIC COMMUNITIES	5A	2014	2027	MEDIUM
GREAT LAKES	41000030502	DEKALB	INA0352_05	BIG RUN	IMPAIRED BIOTIC COMMUNITIES	5A	2014	2027	MEDIUM
GREAT LAKES	41000030505	DEKALB	INA0355_01	ST. JOSEPH RIVER	PCBS (FISH TISSUE)	5B	2014	2027	LOW
GREAT LAKES	41000030506	DEKALB	INA0356_03	ST. JOSEPH RIVER	PCBS (FISH TISSUE)	5B	2014	2027	LOW
GREAT LAKES	41000030601	DEKALB	INA0361_01	MCCULLOUGH DITCH	E. COLI	5A	2014	2027	HIGH
GREAT LAKES	41000030601	DEKALB	INA0361_01A	MCCULLOUGH DITCH - UPSTREAM INDIAN LAKE	E. COLI	5A	2014	2027	HIGH
GREAT LAKES	41000030601	DEKALB	INA0361_02	LEINS DITCH	E. COLI	5A	2014	2027	HIGH
GREAT LAKES	41000030601	DEKALB	INA0361_03	CEDAR CREEK	E. COLI	5A	2014	2027	HIGH
GREAT LAKES	41000030601	DEKALB	INA0361_03	CEDAR CREEK	NUTRIENTS	5A	2014	2027	MEDIUM
GREAT LAKES	41000030601	DEKALB	INA0361_04	CEDAR CREEK	E. COLI	5A	2014	2027	HIGH
GREAT LAKES	41000030601	DEKALB	INA0361_04	CEDAR CREEK	NUTRIENTS	5A	2014	2027	MEDIUM

Basin	Hydrologic Unit Code	County	Assessment Unit ID	Assessment Unit Name	Cause of Impairment	Category	Cycle First Listed	Target Date for TMDL Completion	Priority Ranking
GREAT LAKES	41000030601	DEKALB	INA0361_T1001	MCCULOUGH DITCH - UNNAMED TRIBUTARY	E. COLI	5A	2014	2027	HIGH
GREAT LAKES	41000030601	DEKALB	INA0361_T1002	MCCULOUGH DITCH - UNNAMED TRIBUTARY	E. COLI	5A	2014	2027	HIGH
GREAT LAKES	41000030602	DEKALB	INA0362_02	CEDAR CREEK	E. COLI	5A	2014	2027	HIGH
GREAT LAKES	41000030602	DEKALB	INA0362_02	CEDAR CREEK	NUTRIENTS	5A	2014	2027	MEDIUM
GREAT LAKES	41000030602	DEKALB	INA0362_03	CEDAR CREEK	E. COLI	5A	2014	2027	HIGH
GREAT LAKES	41000030602	DEKALB	INA0362_03	CEDAR CREEK	NUTRIENTS	5A	2014	2027	MEDIUM
GREAT LAKES	41000030602	DEKALB	INA0362_04	CEDAR CREEK	E. COLI	5A	2014	2027	HIGH
GREAT LAKES	41000030602	DEKALB	INA0362_04	CEDAR CREEK	NUTRIENTS	5A	2014	2027	MEDIUM
GREAT LAKES	41000030602	DEKALB	INA0362_T1004	SWARTZ DITCH	E. COLI	5A	2014	2027	HIGH
GREAT LAKES	41000030602	DEKALB	INA0363_03	CEDAR CREEK	NUTRIENTS	5A	2014	2027	MEDIUM
GREAT LAKES	41000030602	DEKALB	INA0363_03	CEDAR CREEK	E. COLI	5A	2014	2027	HIGH
GREAT LAKES	41000030603	DEKALB	INA0363_T1001	MATSON DITCH - UNNAMED TRIBUTARY	IMPAIRED BIOTIC COMMUNITIES	5A	2014	2027	MEDIUM
GREAT LAKES	41000030603	DEKALB	INA0363_T1001	MATSON DITCH - UNNAMED TRIBUTARY	E. COLI	5A	2014	2027	HIGH
GREAT LAKES	41000030604	DEKALB	INA0364_01	CEDAR CREEK	E. COLI	5A	2014	2027	HIGH
GREAT LAKES	41000030604	DEKALB	INA0364_01	CEDAR CREEK	PCBS (FISH TISSUE)	5B	2014	2027	LOW
GREAT LAKES	41000030604	DEKALB	INA0364_02	CEDAR CREEK	PCBS (FISH TISSUE)	5B	2014	2027	LOW
GREAT LAKES	41000030604	DEKALB	INA0364_02	CEDAR CREEK	E. COLI	5A	2014	2027	HIGH
GREAT LAKES	41000030604	DEKALB	INA0364_03	CEDAR CREEK	E. COLI	5A	2014	2027	HIGH
GREAT LAKES	41000030604	DEKALB	INA0364_03	CEDAR CREEK	PCBS (FISH TISSUE)	5B	2014	2027	LOW
GREAT LAKES	41000030604	DEKALB	INA0364_04	CEDAR CREEK	E. COLI	5A	2014	2027	HIGH
GREAT LAKES	41000030604	DEKALB	INA0364_04	CEDAR CREEK	PCBS (FISH TISSUE)	5B	2014	2027	LOW

Basin	Hydrologic Unit Code	County	Assessment Unit ID	Assessment Unit Name	Cause of Impairment	Category	Cycle First Listed	Target Date for TMDL Completion	Priority Ranking
GREAT LAKES	41000030604	DEKALB	INA0364_05	CEDAR CREEK	E. COLI	5A	2014	2027	HIGH
GREAT LAKES	41000030604	DEKALB	INA0364_05	CEDAR CREEK	PCBS (FISH TISSUE)	5B	2014	2027	LOW
GREAT LAKES	41000030604	DEKALB	INA0364_06	CEDAR CREEK	PCBS (FISH TISSUE)	5B	2014	2027	LOW
GREAT LAKES	41000030604	DEKALB	INA0364_06	CEDAR CREEK	E. COLI	5A	2014	2027	HIGH
GREAT LAKES	41000030604	DEKALB	INA0364_T1001	SMITH DITCH	E. COLI	5A	2014	2027	HIGH
GREAT LAKES	41000030604	DEKALB	INA0364_T1001	SMITH DITCH	IMPAIRED BIOTIC COMMUNITIES	5A	2014	2027	MEDIUM
GREAT LAKES	41000030604	DEKALB	INA0364_T1002	SMITH DITCH	E. COLI	5A	2014	2027	HIGH
GREAT LAKES	41000030702	DEKALB	INA0372_01	PECKHART DITCH	DISSOLVED OXYGEN	5A	2014	2027	MEDIUM
GREAT LAKES	41000030702	DEKALB	INA0372_01	PECKHART DITCH	IMPAIRED BIOTIC COMMUNITIES	5A	2014	2027	MEDIUM
GREAT LAKES	41000030702	DEKALB	INA0372_01	PECKHART DITCH	E. COLI	5A	2014	2027	HIGH
GREAT LAKES	41000030702	DEKALB	INA0372_02	DIEHL DITCH	E. COLI	5A	2014	2027	HIGH
GREAT LAKES	41000030702	DEKALB	INA0372_T1002	OBER DITCH	E. COLI	5A	2014	2027	HIGH
GREAT LAKES	41000030702	DEKALB	INA0372_T1002A	OBER DITCH	E. COLI	5A	2014	2027	HIGH
GREAT LAKES	41000030702	DEKALB	INA0372_T1003	OBER DITCH - UNNAMED TRIBUTARY	E. COLI	5A	2014	2027	HIGH
GREAT LAKES	41000030704	NOBLE	INA0374_03	BLACK CREEK	E. COLI	5A	2014	2027	HIGH
GREAT LAKES	41000030704	NOBLE	INA0374_04	BLACK CREEK	E. COLI	5A	2014	2027	HIGH
GREAT LAKES	41000030704	DEKALB	INA0374_05	BLACK CREEK	IMPAIRED BIOTIC COMMUNITIES	5A	2014	2027	MEDIUM
GREAT LAKES	41000030704	DEKALB	INA0374_05	BLACK CREEK	E. COLI	5A	2014	2027	HIGH
GREAT LAKES	41000030704	NOBLE	INA0374_T1008	BILGER DITCH	E. COLI	5A	2014	2027	HIGH
GREAT LAKES	41000030704	NOBLE	INA0374_T1009	WAHN DITCH	E. COLI	5A	2014	2027	HIGH
GREAT LAKES	41000030704	NOBLE	INA0374_T1010	BLACK CREEK - UNNAMED TRIBUTARY	E. COLI	5A	2014	2027	HIGH

Basin	Hydrologic Unit Code	County	Assessment Unit ID	Assessment Unit Name	Cause of Impairment	Category	Cycle First Listed	Target Date for TMDL Completion	Priority Ranking
GREAT LAKES	41000030705	DEKALB	INA0375_01	LITTLE CEDAR CREEK	E. COLI	5A	2014	2027	HIGH
GREAT LAKES	41000030705	DEKALB	INA0375_02	LITTLE CEDAR CREEK	E. COLI	5A	2014	2027	HIGH
GREAT LAKES	41000030705	DEKALB	INA0375_03	LITTLE CEDAR CREEK	E. COLI	5A	2014	2027	HIGH
GREAT LAKES	41000030705	DEKALB	INA0375_04	LITTLE CEDAR CREEK	E. COLI	5A	2014	2027	HIGH
GREAT LAKES	41000030705	DEKALB	INA0375_05	LITTLE CEDAR CREEK	E. COLI	5A	2014	2027	HIGH
GREAT LAKES	41000030705	DEKALB	INA0375_05	LITTLE CEDAR CREEK	IMPAIRED BIOTIC COMMUNITIES	5A	2014	2027	MEDIUM
GREAT LAKES	41000030705	ALLEN	INA0375_06	LITTLE CEDAR CREEK	E. COLI	5A	2014	2027	HIGH
GREAT LAKES	41000030705	ALLEN	INA0375_06	LITTLE CEDAR CREEK	IMPAIRED BIOTIC COMMUNITIES	5A	2014	2027	MEDIUM
GREAT LAKES	41000030705	DEKALB	INA0375_T1007	LITTLE CEDAR CREEK - UNNAMED TRIBUTARY	IMPAIRED BIOTIC COMMUNITIES	5A	2014	2027	MEDIUM
GREAT LAKES	41000030706	ALLEN	INA0376_02	WILLOW CREEK	E. COLI	5A	2014	2027	HIGH
GREAT LAKES	41000030706	ALLEN	INA0376_03	WILLOW CREEK	E. COLI	5A	2014	2027	HIGH
GREAT LAKES	41000030706	ALLEN	INA0376_T1004	KRUMLAUF BRANCH	E. COLI	5A	2014	2027	HIGH
GREAT LAKES	41000030707	DEKALB	INA0377_01	CEDAR CREEK	E. COLI	5A	2014	2027	HIGH
GREAT LAKES	41000030707	DEKALB	INA0377_01	CEDAR CREEK	PCBS (FISH TISSUE)	5B	2014	2027	LOW
GREAT LAKES	41000030707	DEKALB	INA0377_02	CEDAR CREEK	E. COLI	5A	2014	2027	HIGH
GREAT LAKES	41000030707	DEKALB	INA0377_02	CEDAR CREEK	PCBS (FISH TISSUE)	5B	2014	2027	LOW
GREAT LAKES	41000030707	DEKALB	INA0377_03	CEDAR CREEK	IMPAIRED BIOTIC COMMUNITIES	5A	2014	2027	MEDIUM
GREAT LAKES	41000030707	DEKALB	INA0377_03	CEDAR CREEK	PCBS (FISH TISSUE)	5B	2014	2027	LOW
GREAT LAKES	41000030707	DEKALB	INA0377_03	CEDAR CREEK	E. COLI	5A	2014	2027	HIGH
GREAT LAKES	41000030707	ALLEN	INA0377_04	CEDAR CREEK	IMPAIRED BIOTIC COMMUNITIES	5A	2014	2027	MEDIUM
GREAT LAKES	41000030707	ALLEN	INA0377_04	CEDAR CREEK	PCBS (FISH TISSUE)	5B	2014	2027	LOW

Basin	Hydrologic Unit Code	County	Assessment Unit ID	Assessment Unit Name	Cause of Impairment	Category	Cycle First Listed	Target Date for TMDL Completion	Priority Ranking
GREAT LAKES	41000030707	ALLEN	INA0377_04	CEDAR CREEK	E. COLI	5A	2014	2027	HIGH
GREAT LAKES	41000030707	DEKALB	INA0377_T1001	GARRETT CITY DITCH	E. COLI	5A	2014	2027	HIGH
GREAT LAKES	41000030707	DEKALB	INA0377_T1002	DOSCH DITCH	IMPAIRED BIOTIC COMMUNITIES	5A	2014	2027	MEDIUM
GREAT LAKES	41000030707	DEKALB	INA0377_T1002	DOSCH DITCH	NUTRIENTS	5A	2014	2027	MEDIUM
GREAT LAKES	41000030802	DEKALB	INA0382_01	ST. JOSEPH RIVER	E. COLI	5A	2014	2027	HIGH
GREAT LAKES	41000030802	DEKALB	INA0382_01	ST. JOSEPH RIVER	PCBS (FISH TISSUE)	5B	2014	2027	LOW
GREAT LAKES	41000030802	DEKALB	INA0382_T1001	DAVIS DITCH	PCBS (FISH TISSUE)	5B	2014	2027	LOW
GREAT LAKES	41000030803	ALLEN	INA0383_01	ST. JOSEPH RIVER	E. COLI	5A	2014	2027	HIGH
GREAT LAKES	41000030803	ALLEN	INA0383_T1003	BOGER DITCH	E. COLI	5A	2014	2027	HIGH
GREAT LAKES	41000030806	ALLEN	INA0386_01	ST. JOSEPH RIVER	IMPAIRED BIOTIC COMMUNITIES	5A	2014	2027	MEDIUM
GREAT LAKES	41000030806	ALLEN	INA0386_01	ST. JOSEPH RIVER	PCBS (FISH TISSUE)	5B	2014	2027	LOW
GREAT LAKES	41000030806	ALLEN	INA0386_02	ST. JOSEPH RIVER	PCBS (FISH TISSUE)	5B	2014	2027	LOW
GREAT LAKES	41000030806	ALLEN	INA0386_03	ST. JOSEPH RIVER	PCBS (FISH TISSUE)	5B	2014	2027	LOW
GREAT LAKES	4100003090020	DEKALB	INA0392_01	PECKHART DITCH (HEADWATERS)	DISSOLVED OXYGEN	5A	2014	2027	MEDIUM
GREAT LAKES	4100003090020	DEKALB	INA0392_01	PECKHART DITCH (HEADWATERS)	IMPAIRED BIOTIC COMMUNITIES	5A	2014	2027	MEDIUM
GREAT LAKES	4100003020010	STEUBEN	INA03P1002_00	CLEAR LAKE	PCBS (FISH TISSUE)	5B	2006	2019	LOW
GREAT LAKES	4100003020010	STEUBEN	INA03P1002_00	CLEAR LAKE	TOTAL MERCURY (FISH TISSUE)	5B	2010	2023	LOW
GREAT LAKES	4100003050040	STEUBEN	INA03P1011_00	HAMILTON LAKE	PCBS (FISH TISSUE)	5B	2006	2019	LOW
GREAT LAKES	4100003050040	STEUBEN	INA03P1011_00	HAMILTON LAKE	PHOSPHORUS	5A	2006	2019	MEDIUM
GREAT LAKES	4100003070050	ALLEN	INA03P1024_00	CEDARVILLE RESERVOIR	ALGAE	5A	2006	2019	MEDIUM

Basin	Hydrologic Unit Code	County	Assessment Unit ID	Assessment Unit Name	Cause of Impairment	Category	Cycle First Listed	Target Date for TMDL Completion	Priority Ranking
GREAT LAKES	4100003070050	ALLEN	INA03P1024_00	CEDARVILLE RESERVOIR	E. COLI	5A	2002	2015	HIGH
GREAT LAKES	4100003070050	ALLEN	INA03P1024_00	CEDARVILLE RESERVOIR	PCBS (FISH TISSUE)	5B	2002	2015	LOW
GREAT LAKES	4100003070050	ALLEN	INA03P1024_00	CEDARVILLE RESERVOIR	TASTE AND ODOR	5A	2006	2019	MEDIUM
GREAT LAKES	4100003100040	ALLEN	INA03P1044_00	ST. JOSEPH RESERVOIR	E. COLI	5A	1998	2011	HIGH
GREAT LAKES	4100003100040	ALLEN	INA03P1044_00	ST. JOSEPH RESERVOIR	PCBS (FISH TISSUE)	5B	1998	2011	LOW
GREAT LAKES	41000040305	ADAMS	INA0435_01	ST. MARY'S RIVER	IMPAIRED BIOTIC COMMUNITIES	5A	2014	2027	MEDIUM
GREAT LAKES	41000040305	ADAMS	INA0435_T1001	ST. MARY'S RIVER - UNNAMED TRIBUTARY	IMPAIRED BIOTIC COMMUNITIES	5A	2014	2027	MEDIUM
GREAT LAKES	41000040402	ADAMS	INA0442_01	GATES DITCH	NUTRIENTS	5A	2014	2027	MEDIUM
GREAT LAKES	41000040403	ADAMS	INA0443_T1001	FUCH DITCH	IMPAIRED BIOTIC COMMUNITIES	5A	2014	2027	MEDIUM
GREAT LAKES	41000040403	ADAMS	INA0443_T1001	FUCH DITCH	NUTRIENTS	5A	2014	2027	MEDIUM
GREAT LAKES	41000040405	ADAMS	INA0445_T1001	BLUE CREEK - UNNAMED TRIBUTARY	E. COLI	5A	2014	2027	HIGH
GREAT LAKES	41000040405	ADAMS	INA0445_T1002	DUER DITCH	E. COLI	5A	2014	2027	HIGH
GREAT LAKES	41000040405	ADAMS	INA0445_T1003	BLUE CREEK - UNNAMED TRIBUTARY	E. COLI	5A	2014	2027	HIGH
GREAT LAKES	41000040406	ADAMS	INA0446_T1004	MARTZ CREEK	NUTRIENTS	5A	2014	2027	MEDIUM
GREAT LAKES	41000040406	ADAMS	INA0446_T1005	RUPPERT DITCH	NUTRIENTS	5A	2014	2027	MEDIUM
GREAT LAKES	41000040407	ADAMS	INA0447_01	BORUM RUN	IMPAIRED BIOTIC COMMUNITIES	5A	2014	2027	MEDIUM
GREAT LAKES	41000040407	ADAMS	INA0447_T1004	BLUHM DITCH	IMPAIRED BIOTIC COMMUNITIES	5A	2014	2027	MEDIUM
GREAT LAKES	41000040407	ADAMS	INA0447_T1005	HAHNERT DITCH	IMPAIRED BIOTIC COMMUNITIES	5A	2014	2027	MEDIUM
GREAT LAKES	41000040407	ADAMS	INA0447_T1006	HESSLER DITCH	IMPAIRED BIOTIC COMMUNITIES	5A	2014	2027	MEDIUM
GREAT LAKES	41000040407	ADAMS	INA0447_T1007	MILLER DITCH	IMPAIRED BIOTIC COMMUNITIES	5A	2014	2027	MEDIUM

Basin	Hydrologic Unit Code	County	Assessment Unit ID	Assessment Unit Name	Cause of Impairment	Category	Cycle First Listed	Target Date for TMDL Completion	Priority Ranking
GREAT LAKES	41000040408	ADAMS	INA0448_01	ST. MARYS RIVER	NUTRIENTS	5A	2014	2027	MEDIUM
GREAT LAKES	41000040408	ADAMS	INA0448_02	ST. MARYS RIVER	NUTRIENTS	5A	2014	2027	MEDIUM
GREAT LAKES	41000040408	ADAMS	INA0448_T1006	AYERS DITCH	IMPAIRED BIOTIC COMMUNITIES	5A	2014	2027	MEDIUM
GREAT LAKES	41000040408	ADAMS	INA0448_T1007	BROWN DITCH	IMPAIRED BIOTIC COMMUNITIES	5A	2014	2027	MEDIUM
GREAT LAKES	41000040408	ADAMS	INA0448_T1008	KOOS DITCH	DISSOLVED OXYGEN	5A	2014	2027	MEDIUM
GREAT LAKES	41000040504	ADAMS	INA0454_01	ST. MARYS RIVER	IMPAIRED BIOTIC COMMUNITIES	5A	2014	2027	MEDIUM
GREAT LAKES	41000040504	ADAMS	INA0454_01	ST. MARYS RIVER	NUTRIENTS	5A	2014	2027	MEDIUM
GREAT LAKES	41000040604	ALLEN	INA0464_01	ST. MARYS RIVER	NUTRIENTS	5A	2014	2027	MEDIUM
GREAT LAKES	41000040604	ALLEN	INA0464_02	ST. MARYS RIVER	NUTRIENTS	5A	2014	2027	MEDIUM
GREAT LAKES	41000040604	ALLEN	INA0464_03	ST. MARYS RIVER	NUTRIENTS	5A	2014	2027	MEDIUM
GREAT LAKES	41000040605	ALLEN	INA0465_03	SPY RUN CREEK	IMPAIRED BIOTIC COMMUNITIES	5A	2014	2027	MEDIUM
GREAT LAKES	41000040605	ALLEN	INA0465_T1003	LOWTHER NEUHAUS DITCH	IMPAIRED BIOTIC COMMUNITIES	5A	2014	2027	MEDIUM
GREAT LAKES	41000040606	ALLEN	INA0466_01	ST. MARYS RIVER	NUTRIENTS	5A	2014	2027	MEDIUM
GREAT LAKES	41000040606	ALLEN	INA0466_02	ST. MARYS RIVER	NUTRIENTS	5A	2014	2027	MEDIUM
GREAT LAKES	41000040606	ALLEN	INA0466_02	ST. MARYS RIVER	PCBS (FISH TISSUE)	5B	2014	2027	LOW
GREAT LAKES	41000040606	ALLEN	INA0466_03	ST. MARYS RIVER	NUTRIENTS	5A	2014	2027	MEDIUM
GREAT LAKES	41000040606	ALLEN	INA0466_03	ST. MARYS RIVER	PCBS (FISH TISSUE)	5B	2014	2027	LOW
GREAT LAKES	41000040606	ALLEN	INA0466_04	ST. MARYS RIVER	PCBS (FISH TISSUE)	5B	2014	2027	LOW
GREAT LAKES	41000040606	ALLEN	INA0466_04	ST. MARYS RIVER	NUTRIENTS	5A	2014	2027	MEDIUM
GREAT LAKES	41000040606	ALLEN	INA0466_05	ST. MARYS RIVER	NUTRIENTS	5A	2014	2027	MEDIUM

Basin	Hydrologic Unit Code	County	Assessment Unit ID	Assessment Unit Name	Cause of Impairment	Category	Cycle First Listed	Target Date for TMDL Completion	Priority Ranking
GREAT LAKES	41000040606	ALLEN	INA0466_05	ST. MARYS RIVER	PCBS (FISH TISSUE)	5B	2014	2027	LOW
GREAT LAKES	41000040606	ALLEN	INA0466_06	ST. MARYS RIVER	NUTRIENTS	5A	2014	2027	MEDIUM
GREAT LAKES	41000040606	ALLEN	INA0466_06	ST. MARYS RIVER	PCBS (FISH TISSUE)	5B	2014	2027	LOW
GREAT LAKES	41000040606	ALLEN	INA0466_07	ST. MARYS RIVER	PCBS (FISH TISSUE)	5B	2014	2027	LOW
GREAT LAKES	41000040606	ALLEN	INA0466_07	ST. MARYS RIVER	NUTRIENTS	5A	2014	2027	MEDIUM
GREAT LAKES	41000040606	ALLEN	INA0466_08	ST. MARYS RIVER	NUTRIENTS	5A	2014	2027	MEDIUM
GREAT LAKES	41000040606	ALLEN	INA0466_08	ST. MARYS RIVER	PCBS (FISH TISSUE)	5B	2014	2027	LOW
GREAT LAKES	41000040606	RIPLEY	INA0466_T1001	JUNK DITCH	PCBS (FISH TISSUE)	5B	2014	2027	LOW
GREAT LAKES	41000040606	RIPLEY	INA0466_T1003	JUNK DITCH	PCBS (FISH TISSUE)	5B	2014	2027	LOW
GREAT LAKES	41000050102	RIPLEY	INA0512_01	MAUMEE RIVER	NUTRIENTS	5A	2014	2027	MEDIUM
GREAT LAKES	41000050102	RIPLEY	INA0512_01	MAUMEE RIVER	IMPAIRED BIOTIC COMMUNITIES	5A	2014	2027	MEDIUM
GREAT LAKES	41000050102	JEFFERSON	INA0512_01	MAUMEE RIVER	PCBS (FISH TISSUE)	5B	2014	2027	LOW
GREAT LAKES	41000050102	JEFFERSON	INA0512_02	MAUMEE RIVER	IMPAIRED BIOTIC COMMUNITIES	5A	2014	2027	MEDIUM
GREAT LAKES	41000050102	RIPLEY	INA0512_02	MAUMEE RIVER	NUTRIENTS	5A	2014	2027	MEDIUM
GREAT LAKES	41000050102	RIPLEY	INA0512_02	MAUMEE RIVER	PCBS (FISH TISSUE)	5B	2014	2027	LOW
GREAT LAKES	41000050102	JEFFERSON	INA0512_03	MAUMEE RIVER	NUTRIENTS	5A	2014	2027	MEDIUM
GREAT LAKES	41000050102	JEFFERSON	INA0512_03	MAUMEE RIVER	PCBS (FISH TISSUE)	5B	2014	2027	LOW
GREAT LAKES	41000050102	JEFFERSON	INA0512_04	MAUMEE RIVER	PCBS (FISH TISSUE)	5B	2014	2027	LOW
GREAT LAKES	41000050102	JEFFERSON	INA0512_04	MAUMEE RIVER	NUTRIENTS	5A	2014	2027	MEDIUM
GREAT LAKES	41000050102	CLARK	INA0512_05	MAUMEE RIVER	PCBS (FISH TISSUE)	5B	2014	2027	LOW

Basin	Hydrologic Unit Code	County	Assessment Unit ID	Assessment Unit Name	Cause of Impairment	Category	Cycle First Listed	Target Date for TMDL Completion	Priority Ranking
GREAT LAKES	41000050102	CLARK	INA0512_05	MAUMEE RIVER	NUTRIENTS	5A	2014	2027	MEDIUM
GREAT LAKES	41000050103	CLARK	INA0513_01	MAUMEE RIVER	PCBS (FISH TISSUE)	5B	2014	2027	LOW
GREAT LAKES	41000050103	CLARK	INA0513_01	MAUMEE RIVER	IMPAIRED BIOTIC COMMUNITIES	5A	2014	2027	MEDIUM
GREAT LAKES	41000050104	CLARK	INA0514_01	BLACK CREEK	E. COLI	5A	2014	2027	HIGH
GREAT LAKES	41000050104	CLARK	INA0514_01	BLACK CREEK	IMPAIRED BIOTIC COMMUNITIES	5A	2014	2027	MEDIUM
GREAT LAKES	41000050104	CLARK	INA0514_01	BLACK CREEK	NUTRIENTS	5A	2014	2027	MEDIUM
GREAT LAKES	41000050104	CLARK	INA0514_T1001	BLACK CREEK	E. COLI	5A	2014	2027	HIGH
GREAT LAKES	41000050104	CLARK	INA0514_T1002	BLACK CREEK - UNNAMED TRIBUTARY	E. COLI	5A	2014	2027	HIGH
GREAT LAKES	41000050105	CLARK	INA0515_01	MAUMEE RIVER	PCBS (FISH TISSUE)	5B	2014	2027	LOW
GREAT LAKES	41000050105	CLARK	INA0515_02	MAUMEE RIVER	NUTRIENTS	5A	2014	2027	MEDIUM
GREAT LAKES	41000050105	CLARK	INA0515_02	MAUMEE RIVER	PCBS (FISH TISSUE)	5B	2014	2027	LOW
GREAT LAKES	41000050106	CLARK	INA0516_01	MAUMEE RIVER	NUTRIENTS	5A	2014	2027	MEDIUM
GREAT LAKES	41000050106	CLARK	INA0516_01	MAUMEE RIVER	PCBS (FISH TISSUE)	5B	2014	2027	LOW
GREAT LAKES	41000050202	WASHINGTON	INA0522_01	MAUMEE RIVER	NUTRIENTS	5A	2014	2027	MEDIUM
GREAT LAKES	41000050202	WASHINGTON	INA0522_01	MAUMEE RIVER	PCBS (FISH TISSUE)	5B	2014	2027	LOW
GREAT LAKES	41000050202	WASHINGTON	INA0522_T1002	HAMM INTERCEPTOR DITCH	NUTRIENTS	5A	2014	2027	MEDIUM
GREAT LAKES	41000050202	WASHINGTON	INA0522_T1002	HAMM INTERCEPTOR DITCH	IMPAIRED BIOTIC COMMUNITIES	5A	2014	2027	MEDIUM
GREAT LAKES	41000050203	CRAWFORD	INA0523_01	HAMM INTERCEPTOR DITCH	IMPAIRED BIOTIC COMMUNITIES	5A	2014	2027	MEDIUM
GREAT LAKES	41000050203	CRAWFORD	INA0523_01	HAMM INTERCEPTOR DITCH	NUTRIENTS	5A	2014	2027	MEDIUM
GREAT LAKES	41000050203	PIKE	INA0523_T1001	SOWERS DITCH	IMPAIRED BIOTIC COMMUNITIES	5A	2014	2027	MEDIUM

Basin	Hydrologic Unit Code	County	Assessment Unit ID	Assessment Unit Name	Cause of Impairment	Category	Cycle First Listed	Target Date for TMDL Completion	Priority Ranking
GREAT LAKES	41000050203	CRAWFORD	INA0523_T1001	SOWERS DITCH	NUTRIENTS	5A	2014	2027	MEDIUM
GREAT LAKES	41000050203	PIKE	INA0523_T1002	JACKSON NUMBER TWO DITCH	IMPAIRED BIOTIC COMMUNITIES	5A	2014	2027	MEDIUM
GREAT LAKES	41000050203	DEARBORN	INA0523_T1002	JACKSON NUMBER TWO DITCH	NUTRIENTS	5A	2014	2027	MEDIUM
GREAT LAKES	41000050203	DEARBORN	INA0523_T1003	JACKSON DITCH	NUTRIENTS	5A	2014	2027	MEDIUM
GREAT LAKES	41000050203	DEARBORN	INA0523_T1003	JACKSON DITCH	IMPAIRED BIOTIC COMMUNITIES	5A	2014	2027	MEDIUM
GREAT LAKES	41000050203	DEARBORN	INA0523_T1004	HAMM DITCH	E. COLI	5A	2014	2027	HIGH
GREAT LAKES	41000050203	DEARBORN	INA0523_T1005	KNAPP DITCH	IMPAIRED BIOTIC COMMUNITIES	5A	2014	2027	MEDIUM
GREAT LAKES	41000050203	DEARBORN	INA0523_T1005	KNAPP DITCH	NUTRIENTS	5A	2014	2027	MEDIUM
GREAT LAKES	41000071203	ALLEN	INA07C3_T1006	GROMEAUX DITCH	IMPAIRED BIOTIC COMMUNITIES	5A	2014	2027	MEDIUM
GREAT LAKES	41000071204	ALLEN	INA07C4_01	FLATROCK CREEK	IMPAIRED BIOTIC COMMUNITIES	5A	2014	2027	MEDIUM
GREAT LAKES	41000071204	ALLEN	INA07C4_03	FLATROCK CREEK	IMPAIRED BIOTIC COMMUNITIES	5A	2014	2027	MEDIUM
GREAT LAKES	41000071204	ALLEN	INA07C4_03	FLATROCK CREEK	DISSOLVED OXYGEN	5A	2014	2027	MEDIUM
GREAT LAKES	41000071204	ALLEN	INA07C4_T1003	BROWN DITCH	IMPAIRED BIOTIC COMMUNITIES	5A	2014	2027	MEDIUM
GREAT LAKES	41000071204	BROWN	INA07C4_T1004	BROWN DITCH	IMPAIRED BIOTIC COMMUNITIES	5A	2014	2027	MEDIUM
UPPER WABASH	51201010403	JAY	INB0143_01	BEAR CREEK	E. COLI	5A	2005	2018	HIGH
UPPER WABASH	51201010501	JAY	INB0151_02	WABASH RIVER	IMPAIRED BIOTIC COMMUNITIES	5A	2012	2025	MEDIUM
UPPER WABASH	51201010502	ADAMS	INB0152_03	WABASH RIVER	E. COLI	5A	2006	2019	HIGH
UPPER WABASH	51201010502	ADAMS	INB0152_03	WABASH RIVER	NUTRIENTS	5A	2006	2019	MEDIUM
UPPER WABASH RIVER	51201010502	HENDRICKS	INB0152_03	WABASH RIVER	PCBS (FISH TISSUE)	5B	2014	2027	LOW

Basin	Hydrologic Unit Code	County	Assessment Unit ID	Assessment Unit Name	Cause of Impairment	Category	Cycle First Listed	Target Date for TMDL Completion	Priority Ranking
UPPER WABASH	51201010502	JAY	INB0152_T1004	WABASH RIVER - UNNAMED TRIBUTARY	E. COLI	5A	2006	2019	HIGH
UPPER WABASH	51201010502	JAY	INB0152_T1004	WABASH RIVER - UNNAMED TRIBUTARY	NUTRIENTS	5A	2006	2019	MEDIUM
UPPER WABASH	51201010502	JAY	INB0152_T1005	SWITZER DITCH	E. COLI	5A	2006	2019	HIGH
UPPER WABASH	51201010502	JAY	INB0152_T1005	SWITZER DITCH	NUTRIENTS	5A	2006	2019	MEDIUM
UPPER WABASH	51201010502	ADAMS	INB0152_T1006	BREWSTER DITCH	E. COLI	5A	2006	2019	HIGH
UPPER WABASH	51201010502	ADAMS	INB0152_T1006	BREWSTER DITCH	NUTRIENTS	5A	2006	2019	MEDIUM
UPPER WABASH	51201010601	ADAMS	INB0161_02	WABASH RIVER	PCBS (FISH TISSUE)	5B	2006	2019	LOW
UPPER WABASH	51201010602	ADAMS	INB0162_01	WABASH RIVER	PCBS (FISH TISSUE)	5B	2002	2015	LOW
UPPER WABASH	51201010602	WELLS	INB0162_T1008	THREEMILE CREEK	PCBS (FISH TISSUE)	5B	2002	2015	LOW
UPPER WABASH	51201010603	WELLS	INB0163_01	SIXMILE CREEK	E. COLI	5A	2012	2025	HIGH
UPPER WABASH	51201010604	WELLS	INB0164_01	WABASH RIVER	PCBS (FISH TISSUE)	5B	1998	2011	LOW
UPPER WABASH	51201010604	ADAMS	INB0164_T1006	MEYER LAKE OUTLET	PCBS (FISH TISSUE)	5B	2002	2015	LOW
UPPER WABASH	51201010701	WELLS	INB0171_01	ROCK CREEK	E. COLI	5A	2006	2019	HIGH
UPPER WABASH	51201010701	WELLS	INB0171_01	ROCK CREEK	IMPAIRED BIOTIC COMMUNITIES	5A	2006	2019	MEDIUM
UPPER WABASH	51201010704	WELLS	INB0174_01	ROCK CREEK	E. COLI	5A	2006	2019	HIGH
UPPER WABASH	51201010704	WELLS	INB0174_01	ROCK CREEK	PCBS (FISH TISSUE)	5B	2006	2019	LOW
UPPER WABASH	51201010704	HUNTINGTON	INB0174_02	ROCK CREEK	PCBS (FISH TISSUE)	5B	2006	2019	LOW
UPPER WABASH RIVER	51201010704	SHELBY	INB0174_T1006	WHITELOCK DITCH	PCBS (FISH TISSUE)	5B	2014	2027	LOW

Basin	Hydrologic Unit Code	County	Assessment Unit ID	Assessment Unit Name	Cause of Impairment	Category	Cycle First Listed	Target Date for TMDL Completion	Priority Ranking
UPPER WABASH RIVER	51201010704	WELLS	INB0174_T1007	REDDING DITCH	PCBS (FISH TISSUE)	5B	2014	2027	LOW
UPPER WABASH RIVER	51201010704	HUNTINGTON	INB0174_T1008	ROCK CREEK - UNNAMED TRIBUTARY	PCBS (FISH TISSUE)	5B	2014	2027	LOW
UPPER WABASH	51201010704	HUNTINGTON	INB0174_T1009	ELKENBERRY DITCH	PCBS (FISH TISSUE)	5B	2006	2019	LOW
UPPER WABASH	51201010801	WELLS	INB0181_01	WABASH RIVER	PCBS (FISH TISSUE)	5B	1998	2011	LOW
UPPER WABASH	51201010902	WELLS	INB0192_01	EIGHTMILE CREEK	E. COLI	5A	2002	2015	HIGH
UPPER WABASH	51201010902	WELLS	INB0192_01	EIGHTMILE CREEK	IMPAIRED BIOTIC COMMUNITIES	5A	2002	2015	MEDIUM
UPPER WABASH	51201010904	HUNTINGTON	INB0194_01	EIGHTMILE CREEK	IMPAIRED BIOTIC COMMUNITIES	5A	2012	2025	MEDIUM
UPPER WABASH	51201011001	ALLEN	INB01A1_01	SEEGAR DITCH	DISSOLVED OXYGEN	5A	2012	2025	MEDIUM
UPPER WABASH	51201011001	ALLEN	INB01A1_01	SEEGAR DITCH	E. COLI	5A	2012	2025	HIGH
UPPER WABASH	51201011001	ALLEN	INB01A1_T1001	SEEGAR DITCH - UNNAMED TRIBUTARY	E. COLI	5A	2012	2025	HIGH
UPPER WABASH	51201011001	ALLEN	INB01A1_T1002	SEEGAR DITCH - UNNAMED TRIBUTARY	E. COLI	5A	2012	2025	HIGH
UPPER WABASH	51201011005	ALLEN	INB01A5_03	ABOITE CREEK	E. COLI	5A	2006	2019	HIGH
UPPER WABASH	51201011005	WHITLEY	INB01A5_T1007	BIG INDIAN CREEK	E. COLI	5A	2012	2025	HIGH
UPPER WABASH	51201011005	WHITLEY	INB01A5_T1007	BIG INDIAN CREEK	IMPAIRED BIOTIC COMMUNITIES	5A	2012	2025	MEDIUM
UPPER WABASH	51201011006	HUNTINGTON	INB01A6_T1002	CALF CREEK	E. COLI	5A	2012	2025	HIGH
UPPER WABASH	51201011006	HUNTINGTON	INB01A6_T1002	CALF CREEK	IMPAIRED BIOTIC COMMUNITIES	5A	2012	2025	MEDIUM
UPPER WABASH	51201011006	HUNTINGTON	INB01A6_T1005	ABOITE CREEK - UNNAMED TRIBUTARY	E. COLI	5A	2006	2019	HIGH
UPPER WABASH	51201011103	HUNTINGTON	INB01B3_01	LITTLE RIVER	E. COLI	5A	2002	2015	HIGH

Basin	Hydrologic Unit Code	County	Assessment Unit ID	Assessment Unit Name	Cause of Impairment	Category	Cycle First Listed	Target Date for TMDL Completion	Priority Ranking
UPPER WABASH	51201011103	HUNTINGTON	INB01B3_01	LITTLE RIVER	NUTRIENTS	5A	2012	2025	MEDIUM
UPPER WABASH	51201011103	HUNTINGTON	INB01B3_T1001	MUD CREEK	E. COLI	5A	2002	2015	HIGH
UPPER WABASH	51201011103	HUNTINGTON	INB01B3_T1001	MUD CREEK	IMPAIRED BIOTIC COMMUNITIES	5A	2002	2015	MEDIUM
UPPER WABASH	51201011201	HUNTINGTON	INB01C1_01	WEST BRANCH CLEAR CREEK	E. COLI	5A	2012	2025	HIGH
UPPER WABASH	51201011201	HUNTINGTON	INB01C1_01	WEST BRANCH CLEAR CREEK	NUTRIENTS	5A	2012	2025	MEDIUM
UPPER WABASH	51201011302	WABASH	INB01D2_02	SILVER CREEK	E. COLI	5A	2002	2015	HIGH
UPPER WABASH	51201011302	HUNTINGTON	INB01D2_T1008	NIEMAN CREEK	E. COLI	5A	2002	2015	HIGH
UPPER WABASH	51201011303	HUNTINGTON	INB01D3_01	WABASH RIVER	IMPAIRED BIOTIC COMMUNITIES	5A	2010	2023	MEDIUM
UPPER WABASH	51201011303	HUNTINGTON	INB01D3_01	WABASH RIVER	PCBS (FISH TISSUE)	5B	1998	2011	LOW
UPPER WABASH	51201011303	HUNTINGTON	INB01D3_02	WABASH RIVER	PCBS (FISH TISSUE)	5B	1998	2011	LOW
UPPER WABASH	51201011303	HUNTINGTON	INB01D3_03	WABASH RIVER	PCBS (FISH TISSUE)	5B	1998	2011	LOW
UPPER WABASH	51201011305	WABASH	INB01D5_01	WABASH RIVER	PCBS (FISH TISSUE)	5B	1998	2011	LOW
UPPER WABASH	51201011401	WABASH	INB01E1_01	WABASH RIVER	PCBS (FISH TISSUE)	5B	1998	2011	LOW
UPPER WABASH	51201011403	WABASH	INB01E3_01	WABASH RIVER	PCBS (FISH TISSUE)	5B	1998	2011	LOW
UPPER WABASH	51201011405	WABASH	INB01E5_01	WABASH RIVER	PCBS (FISH TISSUE)	5B	1998	2011	LOW
UPPER WABASH	51201011406	MIAMI	INB01E6_01	WABASH RIVER	PCBS (FISH TISSUE)	5B	1998	2011	LOW
UPPER WABASH	51201011407	MIAMI	INB01E7_01	WABASH RIVER	PCBS (FISH TISSUE)	5B	1998	2011	LOW
UPPER WABASH	51201011502	GRANT	INB01F2_01	PIPE CREEK	IMPAIRED BIOTIC COMMUNITIES	5A	2002	2015	MEDIUM

Basin	Hydrologic Unit Code	County	Assessment Unit ID	Assessment Unit Name	Cause of Impairment	Category	Cycle First Listed	Target Date for TMDL Completion	Priority Ranking
UPPER WABASH	51201011504	MIAMI	INB01F4_01	HONEY CREEK	E. COLI	5A	2012	2025	HIGH
UPPER WABASH	51201011504	MIAMI	INB01F4_01	HONEY CREEK	IMPAIRED BIOTIC COMMUNITIES	5A	2012	2025	MEDIUM
UPPER WABASH	51201011505	MIAMI	INB01F5_02	PIPE CREEK	E. COLI	5A	2006	2019	HIGH
UPPER WABASH	51201011506	MIAMI	INB01F6_01	PIPE CREEK	E. COLI	5A	2006	2019	HIGH
UPPER WABASH	51201011506	MIAMI	INB01F6_T1001	GRAFF DITCH	E. COLI	5A	2006	2019	HIGH
UPPER WABASH	51201011506	MIAMI	INB01F6_T1002	LESHER DITCH	E. COLI	5A	2006	2019	HIGH
UPPER WABASH	51201011506	MIAMI	INB01F6_T1003	PIPE CREEK - UNNAMED TRIBUTARY	E. COLI	5A	2006	2019	HIGH
UPPER WABASH	51201011507	MIAMI	INB01F7_01	PIPE CREEK	E. COLI	5A	2002	2015	HIGH
UPPER WABASH	51201011507	MIAMI	INB01F7_01	PIPE CREEK	PCBS (FISH TISSUE)	5B	2006	2019	LOW
UPPER WABASH	51201011507	CASS	INB01F7_02	PIPE CREEK	PCBS (FISH TISSUE)	5B	2006	2019	LOW
UPPER WABASH	51201011507	CASS	INB01F7_T1005	BEAR CREEK	PCBS (FISH TISSUE)	5B	2006	2019	LOW
UPPER WABASH	51201011601	MIAMI	INB01G1_01	LITTLE PIPE CREEK	IMPAIRED BIOTIC COMMUNITIES	5A	2006	2019	MEDIUM
UPPER WABASH	51201011602	MIAMI	INB01G2_02	WABASH RIVER	PCBS (FISH TISSUE)	5B	1998	2011	LOW
UPPER WABASH	51201011602	MIAMI	INB01G2_03	WABASH RIVER	PCBS (FISH TISSUE)	5B	1998	2011	LOW
UPPER WABASH	51201011603	CASS	INB01G3_01	WABASH RIVER	PCBS (FISH TISSUE)	5B	1998	2011	LOW
UPPER WABASH	51201011603	CASS	INB01G3_02	WABASH RIVER	PCBS (FISH TISSUE)	5B	1998	2011	LOW
UPPER WABASH	51201011603	CASS	INB01G3_03	WABASH RIVER	PCBS (FISH TISSUE)	5B	1998	2011	LOW
UPPER WABASH	5120101090010	HUNTINGTON	INB01P1008_00	HUNTINGTON LAKE	PCBS (FISH TISSUE)	5B	2006	2019	LOW

Basin	Hydrologic Unit Code	County	Assessment Unit ID	Assessment Unit Name	Cause of Impairment	Category	Cycle First Listed	Target Date for TMDL Completion	Priority Ranking
UPPER WABASH	51201020102	JAY	INB0212_02	LITTLE SALAMONIE RIVER	IMPAIRED BIOTIC COMMUNITIES	5A	2006	2019	MEDIUM
UPPER WABASH	51201020105	JAY	INB0215_02	SALAMONIE RIVER	CHLORIDE	5A	2006	2019	MEDIUM
UPPER WABASH	51201020105	JAY	INB0215_02	SALAMONIE RIVER	E. COLI	5A	2006	2019	HIGH
UPPER WABASH	51201020105	JAY	INB0215_02	SALAMONIE RIVER	NUTRIENTS	5A	2012	2025	MEDIUM
UPPER WABASH	51201020105	JAY	INB0215_02	SALAMONIE RIVER	PCBS (FISH TISSUE)	5B	2006	2019	LOW
UPPER WABASH	51201020108	JAY	INB0218_02	SALAMONIE RIVER	PCBS (FISH TISSUE)	5B	2006	2019	LOW
UPPER WABASH	51201020201	JAY	INB0221_04	SALAMONIE RIVER	PCBS (FISH TISSUE)	5B	2006	2019	LOW
UPPER WABASH	51201020202	JAY	INB0222_03	SALAMONIE RIVER	PCBS (FISH TISSUE)	5B	2006	2019	LOW
UPPER WABASH	51201020203	BLACKFORD	INB0223_01	SALAMONIE RIVER	E. COLI	5A	2002	2015	HIGH
UPPER WABASH	51201020203	BLACKFORD	INB0223_01	SALAMONIE RIVER	PCBS (FISH TISSUE)	5B	2006	2019	LOW
UPPER WABASH	51201020301	WELLS	INB0231_01	SALAMONIE RIVER	E. COLI	5A	2002	2015	HIGH
UPPER WABASH	51201020301	WELLS	INB0231_01	SALAMONIE RIVER	PCBS (FISH TISSUE)	5B	2006	2019	LOW
UPPER WABASH	51201020303	WELLS	INB0233_01	SALAMONIE RIVER	E. COLI	5A	2006	2019	HIGH
UPPER WABASH	51201020303	WELLS	INB0233_01	SALAMONIE RIVER	PCBS (FISH TISSUE)	5B	2006	2019	LOW
UPPER WABASH	51201020306	WELLS	INB0236_01	SALAMONIE RIVER	PCBS (FISH TISSUE)	5B	2006	2019	LOW
UPPER WABASH	51201020401	HUNTINGTON	INB0241_03	SALAMONIE RIVER	PCBS (FISH TISSUE)	5B	2006	2019	LOW
UPPER WABASH	51201020401	HUNTINGTON	INB0241_T1014	SALAMONIE RIVER - UNNAMED TRIBUTARY	IMPAIRED BIOTIC COMMUNITIES	5A	2006	2019	MEDIUM
UPPER WABASH	51201020403	HUNTINGTON	INB0243_02	MAJENCIA CREEK	IMPAIRED BIOTIC COMMUNITIES	5A	2002	2015	MEDIUM

Basin	Hydrologic Unit Code	County	Assessment Unit ID	Assessment Unit Name	Cause of Impairment	Category	Cycle First Listed	Target Date for TMDL Completion	Priority Ranking
UPPER WABASH	51201020403	HUNTINGTON	INB0243_02	MAJENCIA CREEK	NUTRIENTS	5A	2002	2015	MEDIUM
UPPER WABASH	51201020405	HUNTINGTON	INB0245_04	SALAMONIE RIVER	E. COLI	5A	2002	2015	HIGH
UPPER WABASH	51201020405	HUNTINGTON	INB0245_04	SALAMONIE RIVER	PCBS (FISH TISSUE)	5B	2006	2019	LOW
UPPER WABASH	51201020406	WABASH	INB0246_01	SALAMONIE RIVER (BELOW DAM)	PCBS (FISH TISSUE)	5B	2006	2019	LOW
UPPER WABASH	5120102040080	HUNTINGTON	INB02P1007_00	SALAMONIE RESERVOIR	PCBS (FISH TISSUE)	5B	2006	2019	LOW
UPPER WABASH	5120102040080	WABASH	INB02P1009_00	HOMINY RIDGE LAKE	TOTAL MERCURY (FISH TISSUE)	5B	2010	2023	LOW
UPPER WABASH	51201030101	RANDOLPH	INB0311_02	LITTLE MISSISSINEWA RIVER	E. COLI	5A	1998	2011	HIGH
UPPER WABASH	51201030101	RANDOLPH	INB0311_02	LITTLE MISSISSINEWA RIVER	PCBS (FISH TISSUE)	5B	1998	2011	LOW
UPPER WABASH	51201030101	RANDOLPH	INB0311_T1002	SHELLEY DITCH	E. COLI	5A	1998	2011	HIGH
UPPER WABASH	51201030101	RANDOLPH	INB0311_T1002	SHELLEY DITCH	PCBS (FISH TISSUE)	5B	1998	2011	LOW
UPPER WABASH	51201030101	RANDOLPH	INB0311_T1003	GETTINGER DITCH	PCBS (FISH TISSUE)	5B	2006	2019	LOW
UPPER WABASH	51201030102	RANDOLPH	INB0312_01	MISSISSINEWA RIVER	PCBS (FISH TISSUE)	5B	1998	2011	LOW
UPPER WABASH	51201030102	RANDOLPH	INB0312_T1003	MISSISSINEWA RIVER - UNNAMED TRIBUTARY	E. COLI	5A	2006	2019	HIGH
UPPER WABASH	51201030102	RANDOLPH	INB0312_T1004	MITCHELL DITCH	E. COLI	5A	2006	2019	HIGH
UPPER WABASH	51201030102	RANDOLPH	INB0312_T1005	MISSISSINEWA RIVER - UNNAMED TRIBUTARY	E. COLI	5A	2006	2019	HIGH
UPPER WABASH	51201030102	RANDOLPH	INB0312_T1006	MISSISSINEWA RIVER - UNNAMED TRIBUTARY	E. COLI	5A	2006	2019	HIGH
UPPER WABASH	51201030102	RANDOLPH	INB0312_T1007	MISSISSINEWA RIVER - UNNAMED TRIBUTARY	E. COLI	5A	2006	2019	HIGH
UPPER WABASH	51201030103	RANDOLPH	INB0313_01	MISSISSINEWA RIVER	PCBS (FISH TISSUE)	5B	2002	2015	LOW

Basin	Hydrologic Unit Code	County	Assessment Unit ID	Assessment Unit Name	Cause of Impairment	Category	Cycle First Listed	Target Date for TMDL Completion	Priority Ranking
UPPER WABASH	51201030103	RANDOLPH	INB0313_T1005	HARSHMAN CREEK	E. COLI	5A	2006	2019	HIGH
UPPER WABASH	51201030103	RANDOLPH	INB0313_T1005	HARSHMAN CREEK	IMPAIRED BIOTIC COMMUNITIES	5A	2006	2019	MEDIUM
UPPER WABASH RIVER	51201030103	RANDOLPH	INB0313_T1006	LOWS BRANCH	E. COLI	5A	2014	2027	HIGH
UPPER WABASH	51201030104	RANDOLPH	INB0314_02	MISSISSINEWA RIVER	PCBS (FISH TISSUE)	5B	1998	2011	LOW
UPPER WABASH	51201030105	RANDOLPH	INB0315_01	MISSISSINEWA RIVER	PCBS (FISH TISSUE)	5B	1998	2011	LOW
UPPER WABASH	51201030203	RANDOLPH	INB0323_01	MISSISSINEWA RIVER	E. COLI	5A	1998	2011	HIGH
UPPER WABASH	51201030203	RANDOLPH	INB0323_01	MISSISSINEWA RIVER	PCBS (FISH TISSUE)	5B	1998	2011	LOW
UPPER WABASH	51201030203	RANDOLPH	INB0323_02	MISSISSINEWA RIVER	PCBS (FISH TISSUE)	5B	1998	2011	LOW
UPPER WABASH	51201030204	RANDOLPH	INB0324_T1002	ELKHORN CREEK	E. COLI	5A	2006	2019	HIGH
UPPER WABASH	51201030204	RANDOLPH	INB0324_T1002	ELKHORN CREEK	IMPAIRED BIOTIC COMMUNITIES	5A	2006	2019	MEDIUM
UPPER WABASH	51201030206	RANDOLPH	INB0326_01	MISSISSINEWA RIVER	PCBS (FISH TISSUE)	5B	1998	2011	LOW
UPPER WABASH	51201030301	BLACKFORD	INB0331_T1001	LITTLE LICK CREEK	E. COLI	5A	2006	2019	HIGH
UPPER WABASH	51201030302	BLACKFORD	INB0332_01	BIG LICK CREEK	E. COLI	5A	2006	2019	HIGH
UPPER WABASH	51201030302	BLACKFORD	INB0332_02	BIG LICK CREEK	E. COLI	5A	2012	2025	HIGH
UPPER WABASH	51201030302	BLACKFORD	INB0332_T1003	TOWNSAND LUCAS DITCH	E. COLI	5A	2012	2025	HIGH
UPPER WABASH	51201030402	DELAWARE	INB0342_01	MISSISSINEWA RIVER	E. COLI	5A	2012	2025	HIGH
UPPER WABASH	51201030402	DELAWARE	INB0342_01	MISSISSINEWA RIVER	PCBS (FISH TISSUE)	5B	1998	2011	LOW
UPPER WABASH	51201030404	DELAWARE	INB0344_01	MISSISSINEWA RIVER	E. COLI	5A	1998	2011	HIGH

Basin	Hydrologic Unit Code	County	Assessment Unit ID	Assessment Unit Name	Cause of Impairment	Category	Cycle First Listed	Target Date for TMDL Completion	Priority Ranking
UPPER WABASH	51201030404	DELAWARE	INB0344_01	MISSISSINEWA RIVER	PCBS (FISH TISSUE)	5B	1998	2011	LOW
UPPER WABASH	51201030404	DELAWARE	INB0344_02	MISSISSINEWA RIVER	PCBS (FISH TISSUE)	5B	1998	2011	LOW
UPPER WABASH	51201030501	DELAWARE	INB0351_01	MISSISSINEWA RIVER	E. COLI	5A	1998	2011	HIGH
UPPER WABASH	51201030501	DELAWARE	INB0351_01	MISSISSINEWA RIVER	IMPAIRED BIOTIC COMMUNITIES	5A	1998	2011	MEDIUM
UPPER WABASH	51201030501	DELAWARE	INB0351_01	MISSISSINEWA RIVER	PCBS (FISH TISSUE)	5B	1998	2011	LOW
UPPER WABASH	51201030502	GRANT	INB0352_01	MISSISSINEWA RIVER	E. COLI	5A	1998	2011	HIGH
UPPER WABASH	51201030502	GRANT	INB0352_01	MISSISSINEWA RIVER	PCBS (FISH TISSUE)	5B	1998	2011	LOW
UPPER WABASH	51201030508	GRANT	INB0358_01	DEER CREEK	E. COLI	5A	2006	2019	HIGH
UPPER WABASH	51201030508	GRANT	INB0358_02	DEER CREEK	E. COLI	5A	2006	2019	HIGH
UPPER WABASH	51201030510	GRANT	INB035A_02	MISSISSINEWA RIVER	E. COLI	5A	2012	2025	HIGH
UPPER WABASH	51201030510	GRANT	INB035A_02	MISSISSINEWA RIVER	PCBS (FISH TISSUE)	5B	1998	2011	LOW
UPPER WABASH	51201030510	GRANT	INB035A_03	MISSISSINEWA RIVER	E. COLI	5A	2012	2025	HIGH
UPPER WABASH	51201030510	GRANT	INB035A_03	MISSISSINEWA RIVER	PCBS (FISH TISSUE)	5B	1998	2011	LOW
UPPER WABASH	51201030511	GRANT	INB035B_01	MISSISSINEWA RIVER	PCBS (FISH TISSUE)	5B	1998	2011	LOW
UPPER WABASH	51201030511	GRANT	INB035B_T1003	BOOTS CREEK	IMPAIRED BIOTIC COMMUNITIES	5A	2002	2015	MEDIUM
UPPER WABASH	51201030511	GRANT	INB035B_T1004	MASSEY CREEK	IMPAIRED BIOTIC COMMUNITIES	5A	2002	2015	MEDIUM
UPPER WABASH	51201030601	GRANT	INB0361_01	MISSISSINEWA RIVER	PCBS (FISH TISSUE)	5B	1998	2011	LOW
UPPER WABASH RIVER	51201030601	GRANT	INB0361_02	MISSISSINEWA RIVER	E. COLI	5A	2014	2027	HIGH

Basin	Hydrologic Unit Code	County	Assessment Unit ID	Assessment Unit Name	Cause of Impairment	Category	Cycle First Listed	Target Date for TMDL Completion	Priority Ranking
UPPER WABASH RIVER	51201030601	GRANT	INB0361_02	MISSISSINEWA RIVER	PCBS (FISH TISSUE)	5B	2014	2027	LOW
UPPER WABASH	51201030602	GRANT	INB0362_01	METOCINAH CREEK	E. COLI	5A	2012	2025	HIGH
UPPER WABASH	51201030606	MIAMI	INB0366_01	MISSISSINEWA RIVER	IMPAIRED BIOTIC COMMUNITIES	5A	2006	2019	MEDIUM
UPPER WABASH	51201030606	MIAMI	INB0366_01	MISSISSINEWA RIVER	PCBS (FISH TISSUE)	5B	2006	2019	LOW
UPPER WABASH	5120103060090	WABASH	INB03P1022_00	MISSISSINEWA RESERVOIR	PCBS (FISH TISSUE)	5B	2002	2015	LOW
UPPER WABASH	51201040101	NOBLE	INB0411_03	BLUE RIVER	IMPAIRED BIOTIC COMMUNITIES	5A	2006	2019	MEDIUM
UPPER WABASH	51201040101	NOBLE	INB0411_T1003	HOSLER DITCH	DISSOLVED OXYGEN	5A	2012	2025	MEDIUM
UPPER WABASH	51201040101	NOBLE	INB0411_T1003	HOSLER DITCH	IMPAIRED BIOTIC COMMUNITIES	5A	2006	2019	MEDIUM
UPPER WABASH	51201040101	WHITLEY	INB0411_T1004	GROWCOCK BRANCH	DISSOLVED OXYGEN	5A	2012	2025	MEDIUM
UPPER WABASH	51201040101	WHITLEY	INB0411_T1004	GROWCOCK BRANCH	IMPAIRED BIOTIC COMMUNITIES	5A	2006	2019	MEDIUM
UPPER WABASH	51201040101	NOBLE	INB0411_T1005	BLUE RIVER - UNNAMED TRIBUTARY	IMPAIRED BIOTIC COMMUNITIES	5A	2006	2019	MEDIUM
UPPER WABASH	51201040101	WHITLEY	INB0411_T1006	BLUE RIVER - UNNAMED TRIBUTARY	IMPAIRED BIOTIC COMMUNITIES	5A	2006	2019	MEDIUM
UPPER WABASH	51201040102	WHITLEY	INB0412_04	BLUE RIVER	IMPAIRED BIOTIC COMMUNITIES	5A	2006	2019	MEDIUM
UPPER WABASH	51201040102	WHITLEY	INB0412_T1006	MALONEY DITCH	DISSOLVED OXYGEN	5A	2012	2025	MEDIUM
UPPER WABASH	51201040102	WHITLEY	INB0412_T1006	MALONEY DITCH	IMPAIRED BIOTIC COMMUNITIES	5A	2006	2019	MEDIUM
UPPER WABASH	51201040102	WHITLEY	INB0412_T1006	MALONEY DITCH	NUTRIENTS	5A	2012	2025	MEDIUM
UPPER WABASH	51201040102	WHITLEY	INB0412_T1008	EMERICK DITCH	IMPAIRED BIOTIC COMMUNITIES	5A	2006	2019	MEDIUM
UPPER WABASH	51201040103	WHITLEY	INB0413_T1008	THORN CREEK	DISSOLVED OXYGEN	5A	2012	2025	MEDIUM

Basin	Hydrologic Unit Code	County	Assessment Unit ID	Assessment Unit Name	Cause of Impairment	Category	Cycle First Listed	Target Date for TMDL Completion	Priority Ranking
UPPER WABASH	51201040103	WHITLEY	INB0413_T1008	THORN CREEK	IMPAIRED BIOTIC COMMUNITIES	5A	2006	2019	MEDIUM
UPPER WABASH	51201040103	WHITLEY	INB0413_T1009	COLE DITCH	IMPAIRED BIOTIC COMMUNITIES	5A	2006	2019	MEDIUM
UPPER WABASH	51201040104	WHITLEY	INB0414_04	BLUE RIVER	E. COLI	5A	2006	2019	HIGH
UPPER WABASH	51201040104	WHITLEY	INB0414_04	BLUE RIVER	IMPAIRED BIOTIC COMMUNITIES	5A	2006	2019	MEDIUM
UPPER WABASH	51201040104	WHITLEY	INB0414_05	BLUE RIVER	E. COLI	5A	2006	2019	HIGH
UPPER WABASH	51201040104	WHITLEY	INB0414_T1003	BLUE BABE BRANCH	IMPAIRED BIOTIC COMMUNITIES	5A	2006	2019	MEDIUM
UPPER WABASH	51201040104	WHITLEY	INB0414_T1004	PHILLIPS DITCH	IMPAIRED BIOTIC COMMUNITIES	5A	2006	2019	MEDIUM
UPPER WABASH	51201040201	ALLEN	INB0421_01	EEL RIVER	IMPAIRED BIOTIC COMMUNITIES	5A	2006	2019	MEDIUM
UPPER WABASH	51201040201	ALLEN	INB0421_T1001	BENWARD DITCH	AMMONIA	5A	2012	2025	MEDIUM
UPPER WABASH	51201040201	ALLEN	INB0421_T1001	BENWARD DITCH	DISSOLVED OXYGEN	5A	2012	2025	MEDIUM
UPPER WABASH	51201040201	ALLEN	INB0421_T1001	BENWARD DITCH	IMPAIRED BIOTIC COMMUNITIES	5A	2006	2019	MEDIUM
UPPER WABASH	51201040201	ALLEN	INB0421_T1001	BENWARD DITCH	NUTRIENTS	5A	2012	2025	MEDIUM
UPPER WABASH	51201040201	ALLEN	INB0421_T1002	SHOAFF DAWSON DITCH	IMPAIRED BIOTIC COMMUNITIES	5A	2006	2019	MEDIUM
UPPER WABASH	51201040202	ALLEN	INB0422_02	EEL RIVER	IMPAIRED BIOTIC COMMUNITIES	5A	2006	2019	MEDIUM
UPPER WABASH	51201040202	ALLEN	INB0422_02	EEL RIVER	PCBS (FISH TISSUE)	5B	2006	2019	LOW
UPPER WABASH	51201040202	ALLEN	INB0422_T1002	JOHNSON DITCH	DISSOLVED OXYGEN	5A	2012	2025	MEDIUM
UPPER WABASH	51201040202	ALLEN	INB0422_T1002	JOHNSON DITCH	IMPAIRED BIOTIC COMMUNITIES	5A	2006	2019	MEDIUM
UPPER WABASH	51201040202	ALLEN	INB0422_T1003	JOHNSON DITCH	DISSOLVED OXYGEN	5A	2012	2025	MEDIUM

Basin	Hydrologic Unit Code	County	Assessment Unit ID	Assessment Unit Name	Cause of Impairment	Category	Cycle First Listed	Target Date for TMDL Completion	Priority Ranking
UPPER WABASH	51201040202	ALLEN	INB0422_T1003	JOHNSON DITCH	IMPAIRED BIOTIC COMMUNITIES	5A	2006	2019	MEDIUM
UPPER WABASH	51201040202	ALLEN	INB0422_T1003	JOHNSON DITCH	NUTRIENTS	5A	2012	2025	MEDIUM
UPPER WABASH	51201040202	ALLEN	INB0422_T1004	JOHNSON DITCH - UNNAMED TRIBUTARY	DISSOLVED OXYGEN	5A	2012	2025	MEDIUM
UPPER WABASH	51201040202	ALLEN	INB0422_T1005	JOHNSON DRAIN	DISSOLVED OXYGEN	5A	2012	2025	MEDIUM
UPPER WABASH	51201040202	ALLEN	INB0422_T1005	JOHNSON DRAIN	IMPAIRED BIOTIC COMMUNITIES	5A	2006	2019	MEDIUM
UPPER WABASH	51201040202	ALLEN	INB0422_T1005	JOHNSON DRAIN	NUTRIENTS	5A	2012	2025	MEDIUM
UPPER WABASH	51201040203	WHITLEY	INB0423_01	EEL RIVER	E. COLI	5A	1998	2011	HIGH
UPPER WABASH	51201040203	WHITLEY	INB0423_01	EEL RIVER	PCBS (FISH TISSUE)	5B	1998	2011	LOW
UPPER WABASH	51201040203	WHITLEY	INB0423_T1010	SMITH DITCH	IMPAIRED BIOTIC COMMUNITIES	5A	2006	2019	MEDIUM
UPPER WABASH	51201040203	WHITLEY	INB0423_T1012	KRIDER DITCH	IMPAIRED BIOTIC COMMUNITIES	5A	2006	2019	MEDIUM
UPPER WABASH	51201040203	WHITLEY	INB0423_T1013	EEL RIVER - UNNAMED TRIBUTARY	IMPAIRED BIOTIC COMMUNITIES	5A	2006	2019	MEDIUM
UPPER WABASH	51201040204	WHITLEY	INB0424_04	EEL RIVER	E. COLI	5A	1998	2011	HIGH
UPPER WABASH	51201040204	WHITLEY	INB0424_04	EEL RIVER	IMPAIRED BIOTIC COMMUNITIES	5A	1998	2011	MEDIUM
UPPER WABASH	51201040204	WHITLEY	INB0424_04	EEL RIVER	PCBS (FISH TISSUE)	5B	1998	2011	LOW
UPPER WABASH	51201040204	WHITLEY	INB0424_T1001	SOLON DITCH	IMPAIRED BIOTIC COMMUNITIES	5A	2006	2019	MEDIUM
UPPER WABASH	51201040205	WHITLEY	INB0425_01	GANGWER DITCH	DISSOLVED OXYGEN	5A	2012	2025	MEDIUM
UPPER WABASH	51201040205	WHITLEY	INB0425_01	GANGWER DITCH	IMPAIRED BIOTIC COMMUNITIES	5A	2006	2019	MEDIUM
UPPER WABASH	51201040205	WHITLEY	INB0425_01	GANGWER DITCH	NUTRIENTS	5A	2012	2025	MEDIUM

Basin	Hydrologic Unit Code	County	Assessment Unit ID	Assessment Unit Name	Cause of Impairment	Category	Cycle First Listed	Target Date for TMDL Completion	Priority Ranking
UPPER WABASH	51201040205	WHITLEY	INB0425_02	GANGWER DITCH	IMPAIRED BIOTIC COMMUNITIES	5A	2006	2019	MEDIUM
UPPER WABASH	51201040205	ALLEN	INB0425_T1001	REHLING DITCH	DISSOLVED OXYGEN	5A	2012	2025	MEDIUM
UPPER WABASH	51201040205	WHITLEY	INB0425_T1002	KERCH DITCH	IMPAIRED BIOTIC COMMUNITIES	5A	2006	2019	MEDIUM
UPPER WABASH	51201040301	WHITLEY	INB0431_03	SPRING CREEK	IMPAIRED BIOTIC COMMUNITIES	5A	2006	2019	MEDIUM
UPPER WABASH	51201040301	WHITLEY	INB0431_T1004	JONES BRANCH	IMPAIRED BIOTIC COMMUNITIES	5A	2006	2019	MEDIUM
UPPER WABASH	51201040301	WHITLEY	INB0431_T1005	SPRING CREEK - UNNAMED TRIBUTARY	IMPAIRED BIOTIC COMMUNITIES	5A	2006	2019	MEDIUM
UPPER WABASH	51201040301	WHITLEY	INB0431_T1007	SCHUMAN DITCH	IMPAIRED BIOTIC COMMUNITIES	5A	2006	2019	MEDIUM
UPPER WABASH	51201040301	WHITLEY	INB0431_T1009	ELON MAYNARD DITCH	DISSOLVED OXYGEN	5A	2006	2019	MEDIUM
UPPER WABASH	51201040302	WHITLEY	INB0432_06	SPRING CREEK	E. COLI	5A	2006	2019	HIGH
UPPER WABASH	51201040302	WHITLEY	INB0432_06	SPRING CREEK	IMPAIRED BIOTIC COMMUNITIES	5A	2006	2019	MEDIUM
UPPER WABASH	51201040302	WHITLEY	INB0432_07	SPRING CREEK	E. COLI	5A	2006	2019	HIGH
UPPER WABASH	51201040302	WHITLEY	INB0432_07	SPRING CREEK	IMPAIRED BIOTIC COMMUNITIES	5A	2006	2019	MEDIUM
UPPER WABASH	51201040302	WHITLEY	INB0432_T1007	KALER BRANCH	IMPAIRED BIOTIC COMMUNITIES	5A	2006	2019	MEDIUM
UPPER WABASH	51201040302	WHITLEY	INB0432_T1010	KING BRANCH	IMPAIRED BIOTIC COMMUNITIES	5A	2006	2019	MEDIUM
UPPER WABASH	51201040302	WHITLEY	INB0432_T1011	COMPTON DITCH	IMPAIRED BIOTIC COMMUNITIES	5A	2006	2019	MEDIUM
UPPER WABASH	51201040302	WHITLEY	INB0432_T1012	SCHOENAUER DITCH	IMPAIRED BIOTIC COMMUNITIES	5A	2006	2019	MEDIUM
UPPER WABASH	51201040302	WHITLEY	INB0432_T1013	CLEAR CREEK	E. COLI	5A	2006	2019	HIGH
UPPER WABASH	51201040302	WHITLEY	INB0432_T1013	CLEAR CREEK	IMPAIRED BIOTIC COMMUNITIES	5A	2006	2019	MEDIUM

Basin	Hydrologic Unit Code	County	Assessment Unit ID	Assessment Unit Name	Cause of Impairment	Category	Cycle First Listed	Target Date for TMDL Completion	Priority Ranking
UPPER WABASH	51201040303	WHITLEY	INB0433_03	SUGAR CREEK	IMPAIRED BIOTIC COMMUNITIES	5A	2006	2019	MEDIUM
UPPER WABASH	51201040303	WHITLEY	INB0433_04	SUGAR CREEK	E. COLI	5A	2006	2019	HIGH
UPPER WABASH	51201040303	WHITLEY	INB0433_T1011	HUFFMAN BRANCH	E. COLI	5A	2006	2019	HIGH
UPPER WABASH	51201040303	WHITLEY	INB0433_T1011	HUFFMAN BRANCH	IMPAIRED BIOTIC COMMUNITIES	5A	2006	2019	MEDIUM
UPPER WABASH	51201040303	WHITLEY	INB0433_T1012	GABLE DITCH	E. COLI	5A	2006	2019	HIGH
UPPER WABASH	51201040303	WHITLEY	INB0433_T1013	SUGAR CREEK - UNNAMED TRIBUTARY	E. COLI	5A	2006	2019	HIGH
UPPER WABASH	51201040303	WHITLEY	INB0433_T1014	SUGAR CREEK - UNNAMED TRIBUTARY	E. COLI	5A	2006	2019	HIGH
UPPER WABASH	51201040303	WHITLEY	INB0433_T1014	SUGAR CREEK - UNNAMED TRIBUTARY	IMPAIRED BIOTIC COMMUNITIES	5A	2006	2019	MEDIUM
UPPER WABASH	51201040304	WHITLEY	INB0434_04	EEL RIVER	IMPAIRED BIOTIC COMMUNITIES	5A	1998	2011	MEDIUM
UPPER WABASH	51201040304	WHITLEY	INB0434_04	EEL RIVER	PCBS (FISH TISSUE)	5B	1998	2011	LOW
UPPER WABASH	51201040304	WHITLEY	INB0434_05	EEL RIVER	PCBS (FISH TISSUE)	5B	1998	2011	LOW
UPPER WABASH RIVER	51201040304	WHITLEY	INB0434_06	EEL RIVER	PCBS (FISH TISSUE)	5B	2014	2027	LOW
UPPER WABASH	51201040304	WHITLEY	INB0434_T1008	COUNTY FARM DITCH	IMPAIRED BIOTIC COMMUNITIES	5A	2006	2019	MEDIUM
UPPER WABASH	51201040304	WHITLEY	INB0434_T1009	EEL RIVER - UNNAMED TRIBUTARY	IMPAIRED BIOTIC COMMUNITIES	5A	2006	2019	MEDIUM
UPPER WABASH	51201040304	WHITLEY	INB0434_T1011	STONY CREEK	E. COLI	5A	2006	2019	HIGH
UPPER WABASH	51201040304	WHITLEY	INB0434_T1011	STONY CREEK	IMPAIRED BIOTIC COMMUNITIES	5A	2006	2019	MEDIUM
UPPER WABASH RIVER	51201040304	WHITLEY	INB0434_T1012	EEL RIVER-UNNAMED TRIBUTARY	E. COLI	5A	2014	2027	HIGH
UPPER WABASH	51201040401	WHITLEY	INB0441_01	EEL RIVER	E. COLI	5A	1998	2011	HIGH

Basin	Hydrologic Unit Code	County	Assessment Unit ID	Assessment Unit Name	Cause of Impairment	Category	Cycle First Listed	Target Date for TMDL Completion	Priority Ranking
UPPER WABASH	51201040401	WHITLEY	INB0441_01	EEL RIVER	PCBS (FISH TISSUE)	5B	1998	2011	LOW
UPPER WABASH	51201040402	KOSCIUSKO	INB0442_01	EEL RIVER	PCBS (FISH TISSUE)	5B	2006	2019	LOW
UPPER WABASH	51201040403	KOSCIUSKO	INB0443_01	EEL RIVER	PCBS (FISH TISSUE)	5B	2006	2019	LOW
UPPER WABASH	51201040403	WHITLEY	INB0443_T1011	WHEELER CREEK	E. COLI	5A	2012	2025	HIGH
UPPER WABASH	51201040403	WHITLEY	INB0443_T1011	WHEELER CREEK	IMPAIRED BIOTIC COMMUNITIES	5A	2012	2025	MEDIUM
UPPER WABASH	51201040404	WABASH	INB0444_01	EEL RIVER	PCBS (FISH TISSUE)	5B	1998	2011	LOW
UPPER WABASH	51201040407	WABASH	INB0447_01	EEL RIVER	E. COLI	5A	1998	2011	HIGH
UPPER WABASH	51201040407	WABASH	INB0447_01	EEL RIVER	PCBS (FISH TISSUE)	5B	1998	2011	LOW
UPPER WABASH	51201040407	WABASH	INB0447_02	EEL RIVER	E. COLI	5A	1998	2011	HIGH
UPPER WABASH	51201040407	WABASH	INB0447_02	EEL RIVER	IMPAIRED BIOTIC COMMUNITIES	5A	2012	2025	MEDIUM
UPPER WABASH	51201040407	WABASH	INB0447_02	EEL RIVER	PCBS (FISH TISSUE)	5B	1998	2011	LOW
UPPER WABASH	51201040407	KOSCIUSKO	INB0447_T1001	SWANK CREEK	E. COLI	5A	2002	2015	HIGH
UPPER WABASH	51201040407	KOSCIUSKO	INB0447_T1002	SWANK CREEK - UNNAMED TRIBUTARY	E. COLI	5A	2002	2015	HIGH
UPPER WABASH	51201040501	WABASH	INB0451_02	SILVER CREEK	E. COLI	5A	2006	2019	HIGH
UPPER WABASH	51201040501	WABASH	INB0451_T1003	SILVER CREEK - UNNAMED TRIBUTARY	E. COLI	5A	2006	2019	HIGH
UPPER WABASH	51201040501	WABASH	INB0451_T1004	SILVER CREEK - UNNAMED TRIBUTARY	E. COLI	5A	2006	2019	HIGH
UPPER WABASH	51201040501	MIAMI	INB0451_T1005	SILVER CREEK - UNNAMED TRIBUTARY	E. COLI	5A	2006	2019	HIGH
UPPER WABASH	51201040501	WABASH	INB0451_T1006	NORDMAN DITCH	E. COLI	5A	2006	2019	HIGH

Basin	Hydrologic Unit Code	County	Assessment Unit ID	Assessment Unit Name	Cause of Impairment	Category	Cycle First Listed	Target Date for TMDL Completion	Priority Ranking
UPPER WABASH	51201040502	WABASH	INB0452_01	EEL RIVER	E. COLI	5A	1998	2011	HIGH
UPPER WABASH	51201040502	WABASH	INB0452_01	EEL RIVER	PCBS (FISH TISSUE)	5B	1998	2011	LOW
UPPER WABASH	51201040503	WABASH	INB0453_01	BEARGRASS CREEK	E. COLI	5A	2006	2019	HIGH
UPPER WABASH	51201040503	WABASH	INB0453_02	BEARGRASS CREEK	E. COLI	5A	2006	2019	HIGH
UPPER WABASH	51201040505	WABASH	INB0455_02	SQUIRREL CREEK	E. COLI	5A	2004	2017	HIGH
UPPER WABASH	51201040505	MIAMI	INB0455_T1002	SQUIRREL CREEK - UNNAMED TRIBUTARY	E. COLI	5A	2004	2017	HIGH
UPPER WABASH	51201040505	MIAMI	INB0455_T1003	SQUIRREL CREEK - UNNAMED TRIBUTARY	E. COLI	5A	2004	2017	HIGH
UPPER WABASH RIVER	51201040506	MIAMI	INB0458_01	PAW PAW CREEK	E. COLI	5A	2014	2027	HIGH
UPPER WABASH RIVER	51201040506	MIAMI	INB0458_02	PAW PAW CREEK	E. COLI	5A	2014	2027	HIGH
UPPER WABASH	51201040509	WABASH	INB0459_01	EEL RIVER	E. COLI	5A	1998	2011	HIGH
UPPER WABASH	51201040509	WABASH	INB0459_01	EEL RIVER	PCBS (FISH TISSUE)	5B	1998	2011	LOW
UPPER WABASH	51201040509	WABASH	INB0459_02	EEL RIVER	E. COLI	5A	1998	2011	HIGH
UPPER WABASH	51201040509	WABASH	INB0459_02	EEL RIVER	PCBS (FISH TISSUE)	5B	1998	2011	LOW
UPPER WABASH	51201040509	MIAMI	INB0459_03	EEL RIVER	E. COLI	5A	1998	2011	HIGH
UPPER WABASH	51201040509	MIAMI	INB0459_03	EEL RIVER	PCBS (FISH TISSUE)	5B	1998	2011	LOW
UPPER WABASH	51201040601	MIAMI	INB0461_01	EEL RIVER	PCBS (FISH TISSUE)	5B	1998	2011	LOW
UPPER WABASH	51201040601	MIAMI	INB0461_T1005	FLOWERS CREEK	DISSOLVED OXYGEN	5A	2006	2019	MEDIUM
UPPER WABASH	51201040601	MIAMI	INB0461_T1005	FLOWERS CREEK	IMPAIRED BIOTIC COMMUNITIES	5A	2006	2019	MEDIUM

Basin	Hydrologic Unit Code	County	Assessment Unit ID	Assessment Unit Name	Cause of Impairment	Category	Cycle First Listed	Target Date for TMDL Completion	Priority Ranking
UPPER WABASH	51201040601	MIAMI	INB0461_T1005	FLOWERS CREEK	NUTRIENTS	5A	2006	2019	MEDIUM
UPPER WABASH	51201040603	MIAMI	INB0463_01	EEL RIVER	E. COLI	5A	1996	2009	HIGH
UPPER WABASH	51201040603	MIAMI	INB0463_01	EEL RIVER	PCBS (FISH TISSUE)	5B	1996	2009	LOW
UPPER WABASH	51201040603	MIAMI	INB0463_02	EEL RIVER	E. COLI	5A	1998	2011	HIGH
UPPER WABASH	51201040603	MIAMI	INB0463_02	EEL RIVER	PCBS (FISH TISSUE)	5B	1998	2011	LOW
UPPER WABASH	51201040603	MIAMI	INB0463_T1001	WASHONIS CREEK	E. COLI	5A	2002	2015	HIGH
UPPER WABASH	51201040603	MIAMI	INB0463_T1002	EEL RIVER - UNNAMED TRIBUTARY	E. COLI	5A	2002	2015	HIGH
UPPER WABASH	51201040603	MIAMI	INB0463_T1003	EEL RIVER - UNNAMED TRIBUTARY	E. COLI	5A	2002	2015	HIGH
UPPER WABASH	51201040701	CASS	INB0471_01	TWELVE MILE CREEK, EAST BRANCH	E. COLI	5A	2012	2025	HIGH
UPPER WABASH	51201040704	CASS	INB0474_02	EEL RIVER	PCBS (FISH TISSUE)	5B	2006	2019	LOW
UPPER WABASH RIVER	51201040704	MIAMI	INB0474_T1008	EEL RIVER - UNNAMED TRIBUTARY	IMPAIRED BIOTIC COMMUNITIES	5A	2014	2027	MEDIUM
UPPER WABASH	51201040705	CASS	INB0475_01	EEL RIVER	E. COLI	5A	1996	2009	HIGH
UPPER WABASH	51201040705	CASS	INB0475_01	EEL RIVER	PCBS (FISH TISSUE)	5B	2006	2019	LOW
UPPER WABASH	51201040705	CASS	INB0475_02	EEL RIVER	PCBS (FISH TISSUE)	5B	2006	2019	LOW
UPPER WABASH	51201040705	CASS	INB0475_T1001	MUD BRANCH	E. COLI	5A	2002	2015	HIGH
UPPER WABASH	51201040705	CASS	INB0475_T1002	EEL RIVER - UNNAMED TRIBUTARY	E. COLI	5A	2002	2015	HIGH
UPPER WABASH	51201040705	CASS	INB0475_T1003	SPRING CREEK	E. COLI	5A	2002	2015	HIGH
UPPER WABASH	5120104020020	WHITLEY	INB04P1032_00	BLUE LAKE	PHOSPHORUS	5A	2006	2019	MEDIUM

Basin	Hydrologic Unit Code	County	Assessment Unit ID	Assessment Unit Name	Cause of Impairment	Category	Cycle First Listed	Target Date for TMDL Completion	Priority Ranking
UPPER WABASH	5120104020030	WHITLEY	INB04P1033_00	LITTLE CEDAR LAKE	PHOSPHORUS	5A	2006	2019	MEDIUM
UPPER WABASH	5120104020030	WHITLEY	INB04P1035_00	SHRINER LAKE	IMPAIRED BIOTIC COMMUNITIES	5A	2002	2015	MEDIUM
UPPER WABASH	5120104030040	WHITLEY	INB04P1037_00	LARWILL LAKE	PHOSPHORUS	5A	2006	2019	MEDIUM
UPPER WABASH	5120104050020	KOSCIUSKO	INB04P1040_00	NORTH LITTLE LAKE	PHOSPHORUS	5A	2006	2019	MEDIUM
UPPER WABASH	5120104050020	KOSCIUSKO	INB04P1050_00	SILVER LAKE	PHOSPHORUS	5A	2006	2019	MEDIUM
UPPER WABASH	51201050103	CASS	INB0513_T1002	GALBREATH DITCH	IMPAIRED BIOTIC COMMUNITIES	5A	2006	2019	MEDIUM
UPPER WABASH	51201050104	CASS	INB0514_02	WABASH RIVER	PCBS (FISH TISSUE)	5B	1996	2009	LOW
UPPER WABASH	51201050104	CASS	INB0514_T1007	GOOSE CREEK	E. COLI	5A	2002	2015	HIGH
UPPER WABASH	51201050104	CASS	INB0514_T1008	WABASH RIVER - UNNAMED TRIBUTARY	E. COLI	5A	2002	2015	HIGH
UPPER WABASH	51201050104	CASS	INB0514_T1009	WABASH RIVER - UNNAMED TRIBUTARY	E. COLI	5A	2002	2015	HIGH
UPPER WABASH	51201050104	CASS	INB0514_T1010	WABASH RIVER - UNNAMED TRIBUTARY	E. COLI	5A	2002	2015	HIGH
UPPER WABASH	51201050104	CASS	INB0514_T1011	WABASH RIVER - UNNAMED TRIBUTARY	E. COLI	5A	2002	2015	HIGH
UPPER WABASH	51201050104	CASS	INB0514_T1012	WABASH RIVER - UNNAMED TRIBUTARY	E. COLI	5A	2002	2015	HIGH
UPPER WABASH	51201050104	CASS	INB0514_T1013	WABASH RIVER - UNNAMED TRIBUTARY	E. COLI	5A	2002	2015	HIGH
UPPER WABASH	51201050104	CASS	INB0514_T1014	WABASH RIVER - UNNAMED TRIBUTARY	E. COLI	5A	2002	2015	HIGH
UPPER WABASH	51201050104	CASS	INB0514_T1015	GRANTS RUN	E. COLI	5A	2002	2023	HIGH
UPPER WABASH	51201050205	CARROLL	INB0525_01	ROCK CREEK	E. COLI	5A	2006	2019	HIGH
UPPER WABASH	51201050205	CARROLL	INB0525_T1004	ROCK CREEK - UNNAMED TRIBUTARY	E. COLI	5A	2006	2019	HIGH

Basin	Hydrologic Unit Code	County	Assessment Unit ID	Assessment Unit Name	Cause of Impairment	Category	Cycle First Listed	Target Date for TMDL Completion	Priority Ranking
UPPER WABASH	51201050206	CARROLL	INB0526_01	WABASH RIVER	PCBS (FISH TISSUE)	5B	1998	2011	LOW
UPPER WABASH	51201050303	CARROLL	INB0533_01	WABASH RIVER	PCBS (FISH TISSUE)	5B	1996	2009	LOW
UPPER WABASH	51201050303	CARROLL	INB0533_T1002	PLEASANT RUN	E. COLI	5A	2002	2015	HIGH
UPPER WABASH	51201050303	CARROLL	INB0533_T1003	TANNERY BRANCH	E. COLI	5A	2002	2015	HIGH
UPPER WABASH	51201050401	HOWARD	INB0541_01	DEER CREEK	E. COLI	5A	2012	2025	HIGH
UPPER WABASH	51201050401	HOWARD	INB0541_01	DEER CREEK	IMPAIRED BIOTIC COMMUNITIES	5A	2012	2025	MEDIUM
UPPER WABASH	51201050401	HOWARD	INB0541_01	DEER CREEK	NUTRIENTS	5A	2012	2025	MEDIUM
UPPER WABASH	51201050501	HOWARD	INB0551_01	LITTLE DEER CREEK	E. COLI	5A	2012	2025	HIGH
UPPER WABASH	51201050501	HOWARD	INB0551_01	LITTLE DEER CREEK	IMPAIRED BIOTIC COMMUNITIES	5A	2012	2025	MEDIUM
UPPER WABASH	51201050501	HOWARD	INB0551_01	LITTLE DEER CREEK	NUTRIENTS	5A	2012	2025	MEDIUM
UPPER WABASH	51201050503	CARROLL	INB0553_01	LITTLE DEER CREEK	E. COLI	5A	2006	2019	HIGH
UPPER WABASH	51201050504	CARROLL	INB0554_01	PAINT CREEK	E. COLI	5A	2006	2019	HIGH
UPPER WABASH	51201050504	CARROLL	INB0554_T1001	PRICE PLANK DITCH	E. COLI	5A	2006	2019	HIGH
UPPER WABASH	51201050504	CARROLL	INB0554_T1002	COHEE DITCH	E. COLI	5A	2006	2019	HIGH
UPPER WABASH	51201050506	CARROLL	INB0556_01	BACHELOR RUN	E. COLI	5A	2006	2019	HIGH
UPPER WABASH	51201050506	CARROLL	INB0556_T1001	KUNS DITCH	E. COLI	5A	2006	2019	HIGH
UPPER WABASH	51201050506	CARROLL	INB0556_T1002	SHIRAR DITCH	E. COLI	5A	2006	2019	HIGH
UPPER WABASH	51201050506	CARROLL	INB0556_T1003	BACHELOR RUN - UNNAMED TRIBUTARY	E. COLI	5A	2006	2019	HIGH

Basin	Hydrologic Unit Code	County	Assessment Unit ID	Assessment Unit Name	Cause of Impairment	Category	Cycle First Listed	Target Date for TMDL Completion	Priority Ranking
UPPER WABASH	51201050507	CASS	INB0557_01	DEER CREEK	E. COLI	5A	2002	2015	HIGH
UPPER WABASH RIVER	51201050507	CARROLL	INB0557_03	DEER CREEK	E. COLI	5A	2014	2027	HIGH
UPPER WABASH	51201050507	CARROLL	INB0557_03	DEER CREEK	PCBS (FISH TISSUE)	5B	2006	2019	LOW
UPPER WABASH	51201050507	CARROLL	INB0557_T1005	DEER CREEK - UNNAMED TRIBUTARY	E. COLI	5A	2002	2015	HIGH
UPPER WABASH	51201050508	CARROLL	INB0558_01	DEER CREEK	E. COLI	5A	1998	2011	HIGH
UPPER WABASH	51201050508	CARROLL	INB0558_01	DEER CREEK	PCBS (FISH TISSUE)	5B	1998	2011	LOW
UPPER WABASH	51201050508	CARROLL	INB0558_02	DEER CREEK	PCBS (FISH TISSUE)	5B	1998	2011	LOW
UPPER WABASH	5120105050080	CARROLL	INB0558_T1008	DEER CREEK (AT CAMDEN)	E. COLI	5A	1998	2011	HIGH
UPPER WABASH	51201050601	CARROLL	INB0561_01	SUGAR CREEK	E. COLI	5A	2006	2019	HIGH
UPPER WABASH	51201050601	TIPPECANOE	INB0561_02	SUGAR CREEK	E. COLI	5A	2006	2019	HIGH
UPPER WABASH	51201050601	CARROLL	INB0561_T1001	SUGAR CREEK, BRANCH ONE	E. COLI	5A	2006	2019	HIGH
UPPER WABASH	51201050601	CARROLL	INB0561_T1002	HUGHES DITCH	E. COLI	5A	2006	2019	HIGH
UPPER WABASH	51201050601	CARROLL	INB0561_T1003	LITTLE SUGAR CREEK	E. COLI	5A	2006	2019	HIGH
UPPER WABASH	51201050601	TIPPECANOE	INB0561_T1004	SUGAR CREEK - UNNAMED TRIBUTARY	E. COLI	5A	2006	2019	HIGH
UPPER WABASH	51201050602	TIPPECANOE	INB0562_01	WABASH RIVER	PCBS (FISH TISSUE)	5B	1998	2011	LOW
UPPER WABASH RIVER	51201050603	TIPPECANOE	INB0563_01	WABASH RIVER	IMPAIRED BIOTIC COMMUNITIES	5A	2014	2027	MEDIUM
UPPER WABASH	51201050603	TIPPECANOE	INB0563_01	WABASH RIVER	PCBS (FISH TISSUE)	5B	1996	2009	LOW
UPPER WABASH	51201050603	CARROLL	INB0563_T1001	BUCK CREEK DITCH	E. COLI	5A	2006	2019	HIGH

Basin	Hydrologic Unit Code	County	Assessment Unit ID	Assessment Unit Name	Cause of Impairment	Category	Cycle First Listed	Target Date for TMDL Completion	Priority Ranking
UPPER WABASH	51201050603	CARROLL	INB0563_T1001	BUCK CREEK DITCH	IMPAIRED BIOTIC COMMUNITIES	5A	2006	2019	MEDIUM
UPPER WABASH	51201050603	TIPPECANOE	INB0563_T1002	BUCK CREEK	E. COLI	5A	2006	2019	HIGH
UPPER WABASH	51201050603	TIPPECANOE	INB0563_T1002	BUCK CREEK	IMPAIRED BIOTIC COMMUNITIES	5A	2006	2019	MEDIUM
UPPER WABASH	51201050603	TIPPECANOE	INB0563_T1003	BUCK CREEK - UNNAMED TRIBUTARY	E. COLI	5A	2006	2019	HIGH
UPPER WABASH	51201050603	TIPPECANOE	INB0563_T1003	BUCK CREEK - UNNAMED TRIBUTARY	IMPAIRED BIOTIC COMMUNITIES	5A	2006	2019	MEDIUM
UPPER WABASH	51201060103	NOBLE	INB0613_03	TIPPECANOE RIVER	DISSOLVED OXYGEN	5A	2006	2019	MEDIUM
UPPER WABASH	51201060103	NOBLE	INB0613_03	TIPPECANOE RIVER	E. COLI	5A	2006	2019	HIGH
UPPER WABASH	51201060103	NOBLE	INB0613_03	TIPPECANOE RIVER	NUTRIENTS	5A	2006	2019	MEDIUM
UPPER WABASH	51201060104	KOSCIUSKO	INB0614_01	GRASSY CREEK	IMPAIRED BIOTIC COMMUNITIES	5A	2006	2019	MEDIUM
UPPER WABASH	51201060105	WHITLEY	INB0615_T1001	GAFF DITCH	E. COLI	5A	2006	2019	HIGH
UPPER WABASH	51201060105	WHITLEY	INB0615_T1001	GAFF DITCH	IMPAIRED BIOTIC COMMUNITIES	5A	2006	2019	MEDIUM
UPPER WABASH	51201060202	KOSCIUSKO	INB0622_01	DEEDS CREEK	E. COLI	5A	2012	2025	HIGH
UPPER WABASH	51201060205	KOSCIUSKO	INB0625_01	TIPPECANOE RIVER	PCBS (FISH TISSUE)	5B	1998	2011	LOW
UPPER WABASH	51201060205	KOSCIUSKO	INB0625_02	TIPPECANOE RIVER	PCBS (FISH TISSUE)	5B	1998	2011	LOW
UPPER WABASH	51201060301	KOSCIUSKO	INB0631_T1001	SLOAN DITCH	E. COLI	5A	2012	2025	HIGH
UPPER WABASH RIVER	51201060302	KOSCIUSKO	INB0632_01	TIPPECANOE RIVER	E. COLI	5A	2014	2027	HIGH
UPPER WABASH	51201060302	KOSCIUSKO	INB0632_01	TIPPECANOE RIVER	PCBS (FISH TISSUE)	5B	1998	2011	LOW
UPPER WABASH RIVER	51201060305	MARSHALL	INB0635_01	TIPPECANOE RIVER	E. COLI	5A	2014	2027	HIGH

Basin	Hydrologic Unit Code	County	Assessment Unit ID	Assessment Unit Name	Cause of Impairment	Category	Cycle First Listed	Target Date for TMDL Completion	Priority Ranking
UPPER WABASH RIVER	51201060305	MARSHALL	INB0635_01	TIPPECANOE RIVER	PCBS (FISH TISSUE)	5B	2014	2027	LOW
UPPER WABASH	51201060305	MARSHALL	INB0635_02	TIPPECANOE RIVER	PCBS (FISH TISSUE)	5B	1998	2011	LOW
UPPER WABASH	51201060305	KOSCIUSKO	INB0635_T1003	EASTERDAY DITCH	E. COLI	5A	2006	2019	HIGH
UPPER WABASH	51201060401	MARSHALL	INB0641_01	TIPPECANOE RIVER	PCBS (FISH TISSUE)	5B	2006	2019	LOW
UPPER WABASH	51201060402	MARSHALL	INB0642_01	OUTLET CREEK	E. COLI	5A	2006	2019	HIGH
UPPER WABASH RIVER	51201060402	MARSHALL	INB0642_T1004	DEER CREEK	E. COLI	5A	2014	2027	HIGH
UPPER WABASH	5120106040030	MARSHALL	INB0643_T1006	OUTLET CREEK-UNNAMED TRIBUTARY	E. COLI	5A	2006	2019	HIGH
UPPER WABASH	51201060405	MARSHALL	INB0645_01	TIPPECANOE RIVER	E. COLI	5A	2002	2015	HIGH
UPPER WABASH	51201060405	MARSHALL	INB0645_01	TIPPECANOE RIVER	PCBS (FISH TISSUE)	5B	2006	2019	LOW
UPPER WABASH	51201060405	MARSHALL	INB0645_T1002	CRAUDER DITCH	E. COLI	5A	2002	2015	HIGH
UPPER WABASH	51201060405	MARSHALL	INB0645_T1002	CRAUDER DITCH	PCBS (FISH TISSUE)	5B	2006	2019	LOW
UPPER WABASH	51201060406	FULTON	INB0646_01	TIPPECANOE RIVER	PCBS (FISH TISSUE)	5B	1998	2011	LOW
UPPER WABASH	51201060409	FULTON	INB0649_01	TIPPECANOE RIVER	E. COLI	5A	2012	2025	HIGH
UPPER WABASH	51201060409	FULTON	INB0649_01	TIPPECANOE RIVER	PCBS (FISH TISSUE)	5B	1998	2011	LOW
UPPER WABASH	51201060501	FULTON	INB0651_T1001	ROBBINS DITCH	E. COLI	5A	2012	2025	HIGH
UPPER WABASH	51201060501	FULTON	INB0651_T1001	ROBBINS DITCH	IMPAIRED BIOTIC COMMUNITIES	5A	2012	2025	MEDIUM
UPPER WABASH	51201060502	FULTON	INB0652_02	MILL CREEK	IMPAIRED BIOTIC COMMUNITIES	5A	2010	2023	MEDIUM
UPPER WABASH	51201060503	FULTON	INB0653_T1004	SMITH DITCH	IMPAIRED BIOTIC COMMUNITIES	5A	2002	2015	MEDIUM

Basin	Hydrologic Unit Code	County	Assessment Unit ID	Assessment Unit Name	Cause of Impairment	Category	Cycle First Listed	Target Date for TMDL Completion	Priority Ranking
UPPER WABASH	51201060504	FULTON	INB0654_01	MUD CREEK	IMPAIRED BIOTIC COMMUNITIES	5A	2002	2015	MEDIUM
UPPER WABASH	51201060504	FULTON	INB0654_T1001	NEFF DITCH	IMPAIRED BIOTIC COMMUNITIES	5A	2006	2019	MEDIUM
UPPER WABASH RIVER	51201060504	FULTON	INB0654_T1001A	NEFF DITCH- UNNAMED TRIBUTARY	IMPAIRED BIOTIC COMMUNITIES	5A	2014	2027	MEDIUM
UPPER WABASH	51201060504	FULTON	INB0654_T1002	BAKER DITCH	IMPAIRED BIOTIC COMMUNITIES	5A	2006	2019	MEDIUM
UPPER WABASH	51201060504	FULTON	INB0654_T1003	WALTERS DITCH	IMPAIRED BIOTIC COMMUNITIES	5A	2006	2019	MEDIUM
UPPER WABASH	51201060505	FULTON	INB0655_01	GRUBE DITCH	E. COLI	5A	2006	2019	HIGH
UPPER WABASH	51201060505	FULTON	INB0655_02	WILSON DITCH	E. COLI	5A	2006	2019	HIGH
UPPER WABASH	51201060505	FULTON	INB0655_T1001	STEINKE DITCH	E. COLI	5A	2006	2019	HIGH
UPPER WABASH	51201060505	FULTON	INB0655_T1002	ARM NO 2	E. COLI	5A	2006	2019	HIGH
UPPER WABASH	51201060505	FULTON	INB0655_T1004	KERSEY DITCH	E. COLI	5A	2006	2019	HIGH
UPPER WABASH	51201060506	FULTON	INB0656_01	COLLINS DITCH	E. COLI	5A	2006	2019	HIGH
UPPER WABASH RIVER	51201060507	FULTON	INB0657_02	MUD CREEK - CESSNA DITCH	E. COLI	5A	2014	2027	HIGH
UPPER WABASH	51201060507	FULTON	INB0657_T1013	TILDEN DITCH	IMPAIRED BIOTIC COMMUNITIES	5A	2006	2019	MEDIUM
UPPER WABASH	51201060509	FULTON	INB0659_01	TIPPECANOE RIVER	E. COLI	5A	1998	2011	HIGH
UPPER WABASH RIVER	51201060509	FULTON	INB0659_02	TIPPECANOE RIVER	E. COLI	5A	2014	2027	HIGH
UPPER WABASH RIVER	51201060509	FULTON	INB0659_02	TIPPECANOE RIVER	PCBS (FISH TISSUE)	5B	2014	2027	LOW
UPPER WABASH	51201060509	FULTON	INB0659_T1001	MCMAHAN DITCH	E. COLI	5A	2002	2015	HIGH

Basin	Hydrologic Unit Code	County	Assessment Unit ID	Assessment Unit Name	Cause of Impairment	Category	Cycle First Listed	Target Date for TMDL Completion	Priority Ranking
UPPER WABASH	51201060509	FULTON	INB0659_T1002	BLAIR DITCH	E. COLI	5A	2002	2015	HIGH
UPPER WABASH	51201060601	FULTON	INB0661_01	WILSON DITCH	E. COLI	5A	2002	2015	HIGH
UPPER WABASH	51201060601	FULTON	INB0661_T1004	COLLINS DITCH	E. COLI	5A	2002	2015	HIGH
UPPER WABASH	51201060602	STARKE	INB0662_01	HOUSE DITCH	DISSOLVED OXYGEN	5A	2012	2025	MEDIUM
UPPER WABASH	51201060602	STARKE	INB0662_01	HOUSE DITCH	E. COLI	5A	2012	2025	HIGH
UPPER WABASH	51201060602	STARKE	INB0662_01	HOUSE DITCH	IMPAIRED BIOTIC COMMUNITIES	5A	2010	2023	MEDIUM
UPPER WABASH	51201060602	STARKE	INB0662_T1001	MCGAFFEY BRANCH	IMPAIRED BIOTIC COMMUNITIES	5A	2010	2023	MEDIUM
UPPER WABASH	51201060602	STARKE	INB0662_T1002	CHAPMAN ARM	IMPAIRED BIOTIC COMMUNITIES	5A	2010	2023	MEDIUM
UPPER WABASH	51201060602	STARKE	INB0662_T1004	JAMES DITCH	IMPAIRED BIOTIC COMMUNITIES	5A	2010	2023	MEDIUM
UPPER WABASH	51201060603	FULTON	INB0663_01	TIPPECANOE RIVER	E. COLI	5A	1998	2011	HIGH
UPPER WABASH	51201060603	FULTON	INB0663_01	TIPPECANOE RIVER	PCBS (FISH TISSUE)	5B	1998	2011	LOW
UPPER WABASH	51201060603	PULASKI	INB0663_02	TIPPECANOE RIVER	PCBS (FISH TISSUE)	5B	1998	2011	LOW
UPPER WABASH	51201060604	PULASKI	INB0664_01	TIPPECANOE RIVER	E. COLI	5A	1998	2011	HIGH
UPPER WABASH	51201060604	PULASKI	INB0664_01	TIPPECANOE RIVER	PCBS (FISH TISSUE)	5B	1998	2011	LOW
UPPER WABASH	51201060604	PULASKI	INB0664_T1001	SCHEUER DITCH	E. COLI	5A	2002	2015	HIGH
UPPER WABASH	51201060604	STARKE	INB0664_T1002	BARTEE DITCH	DISSOLVED OXYGEN	5A	2012	2025	MEDIUM
UPPER WABASH	51201060604	STARKE	INB0664_T1002	BARTEE DITCH	E. COLI	5A	2002	2015	HIGH
UPPER WABASH	51201060604	STARKE	INB0664_T1002	BARTEE DITCH	IMPAIRED BIOTIC COMMUNITIES	5A	2012	2025	MEDIUM

Basin	Hydrologic Unit Code	County	Assessment Unit ID	Assessment Unit Name	Cause of Impairment	Category	Cycle First Listed	Target Date for TMDL Completion	Priority Ranking
UPPER WABASH	51201060604	STARKE	INB0664_T1003	TAYLOR DITCH	E. COLI	5A	2002	2015	HIGH
UPPER WABASH	51201060606	PULASKI	INB0666_01	TIPPECANOE RIVER	PCBS (FISH TISSUE)	5B	1998	2011	LOW
UPPER WABASH	51201060607	PULASKI	INB0667_01	MARSH DITCH	E. COLI	5A	2012	2025	HIGH
UPPER WABASH	51201060608	PULASKI	INB0668_01	TIPPECANOE RIVER	E. COLI	5A	1998	2011	HIGH
UPPER WABASH	51201060608	PULASKI	INB0668_01	TIPPECANOE RIVER	PCBS (FISH TISSUE)	5B	1998	2011	LOW
UPPER WABASH	51201060608	PULASKI	INB0668_02	TIPPECANOE RIVER	E. COLI	5A	1998	2011	HIGH
UPPER WABASH	51201060608	PULASKI	INB0668_02	TIPPECANOE RIVER	PCBS (FISH TISSUE)	5B	1998	2011	LOW
UPPER WABASH	51201060702	FULTON	INB0672_01	MILL CREEK	E. COLI	5A	2006	2019	HIGH
UPPER WABASH	51201060702	FULTON	INB0672_T1007	OLMSTEAD DITCH	E. COLI	5A	2006	2019	HIGH
UPPER WABASH	51201060702	FULTON	INB0672_T1009	CALLAHAN DITCH	E. COLI	5A	2006	2019	HIGH
UPPER WABASH	51201060704	PULASKI	INB0675_01	MILL CREEK	E. COLI	5A	2006	2019	HIGH
UPPER WABASH	51201060705	PULASKI	INB0675_T1005	MILL CREEK - UNNAMED TRIBUTARY	E. COLI	5A	2006	2019	HIGH
UPPER WABASH	51201060705	PULASKI	INB0675_T1006	GRAFFIS DITCH	E. COLI	5A	2006	2019	HIGH
UPPER WABASH	51201060705	PULASKI	INB0675_T1007	PRATHER DITCH	E. COLI	5A	2006	2019	HIGH
UPPER WABASH RIVER	51201060801	FULTON	INB0681_T1002	TRAVERS DITCH	E. COLI	5A	2014	2027	HIGH
UPPER WABASH RIVER	51201060801	FULTON	INB0681_T1002	TRAVERS DITCH	IMPAIRED BIOTIC COMMUNITIES	5A	2014	2027	MEDIUM
UPPER WABASH	51201060803	CASS	INB0683_01	LITTLE INDIAN CREEK	E. COLI	5A	2012	2025	HIGH
UPPER WABASH	51201060803	CASS	INB0683_01	LITTLE INDIAN CREEK	IMPAIRED BIOTIC COMMUNITIES	5A	2012	2025	MEDIUM

Basin	Hydrologic Unit Code	County	Assessment Unit ID	Assessment Unit Name	Cause of Impairment	Category	Cycle First Listed	Target Date for TMDL Completion	Priority Ranking
UPPER WABASH	51201060901	PULASKI	INB0691_01	AGNEW DITCH	E. COLI	5A	2004	2017	HIGH
UPPER WABASH	51201060901	PULASKI	INB0691_T1003	MOSS DITCH	E. COLI	5A	2004	2017	HIGH
UPPER WABASH	51201060901	PULASKI	INB0691_T1004	SMITH DITCH	E. COLI	5A	2004	2017	HIGH
UPPER WABASH	51201060902	PULASKI	INB0692_01	MUD CREEK	IMPAIRED BIOTIC COMMUNITIES	5A	2010	2023	MEDIUM
UPPER WABASH	51201060902	PULASKI	INB0692_T1004	HOFFMAN DITCH	IMPAIRED BIOTIC COMMUNITIES	5A	2010	2023	MEDIUM
UPPER WABASH	51201060903	PULASKI	INB0693_01	TIPPECANOE RIVER	PCBS (FISH TISSUE)	5B	1998	2011	LOW
UPPER WABASH	51201060903	PULASKI	INB0693_02	TIPPECANOE RIVER	IMPAIRED BIOTIC COMMUNITIES	5A	2012	2025	MEDIUM
UPPER WABASH	51201060903	PULASKI	INB0693_02	TIPPECANOE RIVER	PCBS (FISH TISSUE)	5B	1998	2011	LOW
UPPER WABASH	51201060903	PULASKI	INB0693_T1001	GISE DITCH	E. COLI	5A	2004	2017	HIGH
UPPER WABASH	51201060904	PULASKI	INB0694_01	TIPPECANOE RIVER	PCBS (FISH TISSUE)	5B	1998	2011	LOW
UPPER WABASH	51201061001	STARKE	INB06A1_01	SCHOLTZ DITCH	E. COLI	5A	2006	2019	HIGH
UPPER WABASH	51201061001	STARKE	INB06A1_T1001	WEST ARM	E. COLI	5A	2006	2019	HIGH
UPPER WABASH	51201061001	PULASKI	INB06A1_T1002	SCHOLTZ DITCH - UNNAMED TRIBUTARY	E. COLI	5A	2006	2019	HIGH
UPPER WABASH	51201061001	PULASKI	INB06A1_T1003	ECKERT DITCH	E. COLI	5A	2006	2019	HIGH
UPPER WABASH	51201061001	PULASKI	INB06A1_T1004	SELMER DITCH	E. COLI	5A	2006	2019	HIGH
UPPER WABASH	51201061001	PULASKI	INB06A1_T1006	STROMBERG-TETZLOFF DITCH	E. COLI	5A	2006	2019	HIGH
UPPER WABASH	51201061001	PULASKI	INB06A1_T1007	MCCAULIFF DITCH	E. COLI	5A	2006	2019	HIGH
UPPER WABASH	51201061001	PULASKI	INB06A1_T1008	STEFFEL DITCH	E. COLI	5A	2006	2019	HIGH

Basin	Hydrologic Unit Code	County	Assessment Unit ID	Assessment Unit Name	Cause of Impairment	Category	Cycle First Listed	Target Date for TMDL Completion	Priority Ranking
UPPER WABASH	51201061001	PULASKI	INB06A1_T1008	STEFFEL DITCH	IMPAIRED BIOTIC COMMUNITIES	5A	2012	2025	MEDIUM
UPPER WABASH	51201061002	PULASKI	INB06A2_03	BIG MONON DITCH	E. COLI	5A	2006	2019	HIGH
UPPER WABASH	51201061002	STARKE	INB06A2_T1005	SHARP DITCH	E. COLI	5A	2006	2019	HIGH
UPPER WABASH	51201061002	PULASKI	INB06A2_T1006	BIG MONON DITCH - UNNAMED TRIBUTARY	E. COLI	5A	2006	2019	HIGH
UPPER WABASH	51201061002	PULASKI	INB06A2_T1007	BIG MONON DITCH - UNNAMED TRIBUTARY	E. COLI	5A	2006	2019	HIGH
UPPER WABASH	51201061002	PULASKI	INB06A2_T1009	EMMETT DITCH	E. COLI	5A	2006	2019	HIGH
UPPER WABASH	51201061002	PULASKI	INB06A2_T1010	DRESSLER DITCH	E. COLI	5A	2006	2019	HIGH
UPPER WABASH	51201061002	PULASKI	INB06A2_T1011	BIG MONON DITCH - UNNAMED TRIBUTARY	E. COLI	5A	2006	2019	HIGH
UPPER WABASH	51201061003	PULASKI	INB06A3_01	BIG MONON DITCH	E. COLI	5A	2006	2019	HIGH
UPPER WABASH	51201061003	PULASKI	INB06A3_T1001	THOMPSON DITCH	E. COLI	5A	2006	2019	HIGH
UPPER WABASH	51201061003	PULASKI	INB06A3_T1002	THOMPSON DITCH - UNNAMED TRIBUTARY	E. COLI	5A	2006	2019	HIGH
UPPER WABASH	51201061003	PULASKI	INB06A3_T1003	HUNTER BRANCH	E. COLI	5A	2006	2019	HIGH
UPPER WABASH	51201061003	PULASKI	INB06A3_T1004	THOMPSON DITCH - UNNAMED TRIBUTARY	E. COLI	5A	2006	2019	HIGH
UPPER WABASH	51201061003	STARKE	INB06A3_T1005	THOMPSON BRANCH	E. COLI	5A	2006	2019	HIGH
UPPER WABASH	51201061003	PULASKI	INB06A3_T1006	STELTER DITCH	E. COLI	5A	2006	2019	HIGH
UPPER WABASH	51201061003	PULASKI	INB06A3_T1007	KOEPKE DITCH	E. COLI	5A	2006	2019	HIGH
UPPER WABASH	51201061004	PULASKI	INB06A4_01	BIG MONON DITCH	E. COLI	5A	2006	2019	HIGH
UPPER WABASH	51201061004	PULASKI	INB06A4_T1001	LIZENRY DITCH	E. COLI	5A	2006	2019	HIGH

Basin	Hydrologic Unit Code	County	Assessment Unit ID	Assessment Unit Name	Cause of Impairment	Category	Cycle First Listed	Target Date for TMDL Completion	Priority Ranking
UPPER WABASH	51201061005	PULASKI	INB06A5_01	ANTRIM DITCH	E. COLI	5A	2006	2019	HIGH
UPPER WABASH	51201061005	PULASKI	INB06A5_T1001	ANTRIM DITCH - UNNAMED TRIBUTARY	E. COLI	5A	2006	2019	HIGH
UPPER WABASH	51201061005	JASPER	INB06A5_T1002	ANTRIM DITCH - UNNAMED TRIBUTARY	E. COLI	5A	2006	2019	HIGH
UPPER WABASH	51201061005	PULASKI	INB06A5_T1003	ANTRIM DITCH - UNNAMED TRIBUTARY	E. COLI	5A	2006	2019	HIGH
UPPER WABASH	51201061005	PULASKI	INB06A5_T1004	ANTHONY DITCH	E. COLI	5A	2006	2019	HIGH
UPPER WABASH	51201061005	PULASKI	INB06A5_T1005	MADAUS DITCH	E. COLI	5A	2006	2019	HIGH
UPPER WABASH	51201061005	PULASKI	INB06A5_T1006	COX DITCH	E. COLI	5A	2006	2019	HIGH
UPPER WABASH	51201061005	PULASKI	INB06A5_T1007	DUNKER DITCH	E. COLI	5A	2006	2019	HIGH
UPPER WABASH	51201061006	PULASKI	INB06A6_01	MOSLEY DITCH	E. COLI	5A	2006	2019	HIGH
UPPER WABASH	51201061006	PULASKI	INB06A6_T1001	HANSELL DITCH	E. COLI	5A	2006	2019	HIGH
UPPER WABASH	51201061006	PULASKI	INB06A6_T1002	MOSLEY BRANCH	E. COLI	5A	2006	2019	HIGH
UPPER WABASH	51201061007	PULASKI	INB06A7_01	BIG MONON DITCH	E. COLI	5A	2006	2019	HIGH
UPPER WABASH	51201061007	PULASKI	INB06A7_T1001	TIEDE DITCH	E. COLI	5A	2006	2019	HIGH
UPPER WABASH	51201061007	PULASKI	INB06A7_T1002	BIG MONON DITCH - UNNAMED TRIBUTARY	E. COLI	5A	2006	2019	HIGH
UPPER WABASH	51201061007	PULASKI	INB06A7_T1003	STEIN DITCH	E. COLI	5A	2006	2019	HIGH
UPPER WABASH	51201061007	PULASKI	INB06A7_T1004	MALCHOW DITCH	E. COLI	5A	2006	2019	HIGH
UPPER WABASH	51201061007	PULASKI	INB06A7_T1005	HUBBELL DITCH	E. COLI	5A	2006	2019	HIGH
UPPER WABASH	51201061007	PULASKI	INB06A7_T1007	BIG MONON DITCH - UNNAMED TRIBUTARY	E. COLI	5A	2006	2019	HIGH

Basin	Hydrologic Unit Code	County	Assessment Unit ID	Assessment Unit Name	Cause of Impairment	Category	Cycle First Listed	Target Date for TMDL Completion	Priority Ranking
UPPER WABASH	51201061008	WHITE	INB06A9_01	BIG MONON DITCH	E. COLI	5A	2002	2015	HIGH
UPPER WABASH	51201061008	WHITE	INB06A9_01	BIG MONON DITCH	IMPAIRED BIOTIC COMMUNITIES	5A	2002	2015	MEDIUM
UPPER WABASH	51201061008	PULASKI	INB06A9_T1001	BIG MONON DITCH - UNNAMED TRIBUTARY	E. COLI	5A	2002	2015	HIGH
UPPER WABASH	51201061008	PULASKI	INB06A9_T1001	BIG MONON DITCH - UNNAMED TRIBUTARY	IMPAIRED BIOTIC COMMUNITIES	5A	2002	2015	MEDIUM
UPPER WABASH	51201061008	PULASKI	INB06A9_T1002	BIG MONON DITCH - UNNAMED TRIBUTARY	E. COLI	5A	2002	2015	HIGH
UPPER WABASH	51201061008	PULASKI	INB06A9_T1002	BIG MONON DITCH - UNNAMED TRIBUTARY	IMPAIRED BIOTIC COMMUNITIES	5A	2002	2015	MEDIUM
UPPER WABASH	51201061008	PULASKI	INB06A9_T1003	BIG MONON DITCH - UNNAMED TRIBUTARY	E. COLI	5A	2002	2015	HIGH
UPPER WABASH	51201061008	PULASKI	INB06A9_T1003	BIG MONON DITCH - UNNAMED TRIBUTARY	IMPAIRED BIOTIC COMMUNITIES	5A	2002	2015	MEDIUM
UPPER WABASH	51201061101	WHITE	INB06B1_01	MCKILLIP DITCH	DISSOLVED OXYGEN	5A	2012	2025	MEDIUM
UPPER WABASH	51201061101	WHITE	INB06B1_01	MCKILLIP DITCH	E. COLI	5A	2012	2025	HIGH
UPPER WABASH	51201061101	WHITE	INB06B1_01	MCKILLIP DITCH	IMPAIRED BIOTIC COMMUNITIES	5A	2012	2025	MEDIUM
UPPER WABASH	51201061101	WHITE	INB06B1_01	MCKILLIP DITCH	NUTRIENTS	5A	2012	2025	MEDIUM
UPPER WABASH	51201061201	WHITE	INB06C1_01	TIPPECANOE RIVER	PCBS (FISH TISSUE)	5B	2006	2019	LOW
UPPER WABASH	51201061201	PULASKI	INB06C1_T1001	SWINGLE DITCH	E. COLI	5A	2012	2025	HIGH
UPPER WABASH RIVER	51201061201	WHITE	INB06C1_T1002	WELTZIN DITCH	IMPAIRED BIOTIC COMMUNITIES	5A	2014	2027	MEDIUM
UPPER WABASH RIVER	51201061202	WHITE	INB06C2_01	TIPPECANOE RIVER	PCBS (FISH TISSUE)	5B	2014	2027	LOW
UPPER WABASH	51201061202	WHITE	INB06C2_T1001	HARP DITCH	E. COLI	5A	2002	2015	HIGH
UPPER WABASH	51201061202	PULASKI	INB06C2_T1002	HARP DITCH - UNNAMED TRIBUTARY	E. COLI	5A	2002	2015	HIGH

Basin	Hydrologic Unit Code	County	Assessment Unit ID	Assessment Unit Name	Cause of Impairment	Category	Cycle First Listed	Target Date for TMDL Completion	Priority Ranking
UPPER WABASH	51201061202	WHITE	INB06C2_T1003	TIPPECANOE RIVER - UNNAMED TRIBUARY	E. COLI	5A	2002	2015	HIGH
UPPER WABASH	51201061202	WHITE	INB06C2_T1004	TIPPECANOE RIVER - UNNAMED TRIBUARY	E. COLI	5A	2002	2015	HIGH
UPPER WABASH RIVER	51201061207	WHITE	INB06C7_01	HONEY CREEK	TOTAL MERCURY (FISH TISSUE)	5B	2014	2027	LOW
UPPER WABASH	51201061207	WHITE	INB06C7_01	HONEY CREEK	IMPAIRED BIOTIC COMMUNITIES	5A	2012	2025	MEDIUM
UPPER WABASH RIVER	51201061208	WHITE	INB06C8_01	TIPPECANOE RIVER	NUTRIENTS	5A	2014	2027	MEDIUM
UPPER WABASH	51201061208	WHITE	INB06C8_01	TIPPECANOE RIVER	PCBS (FISH TISSUE)	5B	2006	2019	LOW
UPPER WABASH	51201061301	WHITE	INB06D1_02	PIKE CREEK	PCBS (FISH TISSUE)	5B	2006	2019	LOW
UPPER WABASH	51201061301	WHITE	INB06D1_T1009	HOUSTON DITCH	PCBS (FISH TISSUE)	5B	2006	2019	LOW
UPPER WABASH	51201061301	WHITE	INB06D1_T1010	PIKE CREEK - UNNAMED TRIBUTARY	PCBS (FISH TISSUE)	5B	2006	2019	LOW
UPPER WABASH	51201061301	WHITE	INB06D1_T1011	SUITS DITCH	PCBS (FISH TISSUE)	5B	2006	2019	LOW
UPPER WABASH	51201061304	WHITE	INB06D4_01	TIPPECANOE RIVER	PCBS (FISH TISSUE)	5B	2006	2019	LOW
UPPER WABASH	51201061305	WHITE	INB06D5_01	BIG CREEK	E. COLI	5A	2006	2019	HIGH
UPPER WABASH	51201061305	WHITE	INB06D6_01	SPRING CREEK	E. COLI	5A	2006	2019	HIGH
UPPER WABASH	51201061306	WHITE	INB06D6_T1001	EMERGE DITCH	E. COLI	5A	2006	2019	HIGH
UPPER WABASH	51201061306	WHITE	INB06D6_T1001A	EMERGE DITCH - UNNAMED TRIBUTARY	E. COLI	5A	2006	2019	HIGH
UPPER WABASH RIVER	51201061307	WHITE	INB06D7_T1001	MYERS DITCH	DISSOLVED OXYGEN	5A	2014	2027	MEDIUM
UPPER WABASH RIVER	51201061307	WHITE	INB06D7_T1001	MYERS DITCH	IMPAIRED BIOTIC COMMUNITIES	5A	2014	2027	MEDIUM

Basin	Hydrologic Unit Code	County	Assessment Unit ID	Assessment Unit Name	Cause of Impairment	Category	Cycle First Listed	Target Date for TMDL Completion	Priority Ranking
UPPER WABASH	51201061309	CARROLL	INB06D9_01	TIPPECANOE RIVER	PCBS (FISH TISSUE)	5B	2008	2021	LOW
UPPER WABASH	5120106010010	WHITLEY	INB06P1001_00	CROOKED LAKE	IMPAIRED BIOTIC COMMUNITIES	5A	1998	2011	MEDIUM
UPPER WABASH	5120106010080	KOSCIUSKO	INB06P1002_00	TIPPECANOE LAKE	IMPAIRED BIOTIC COMMUNITIES	5A	1998	2011	MEDIUM
UPPER WABASH	5120106010080	KOSCIUSKO	INB06P1002_00	TIPPECANOE LAKE	PCBS (FISH TISSUE)	5B	2006	2019	LOW
UPPER WABASH	5120106020040	KOSCIUSKO	INB06P1005_00	PIKE LAKE	PCBS (FISH TISSUE)	5B	1998	2011	LOW
UPPER WABASH	5120106020040	KOSCIUSKO	INB06P1005_00	PIKE LAKE	PHOSPHORUS	5A	2006	2019	MEDIUM
UPPER WABASH	5120106020060	KOSCIUSKO	INB06P1007_00	WINONA LAKE	PCBS (FISH TISSUE)	5B	1998	2011	LOW
UPPER WABASH	5120106020080	KOSCIUSKO	INB06P1008_00	CENTER LAKE	PHOSPHORUS	5A	2006	2019	MEDIUM
UPPER WABASH	5120106050020	FULTON	INB06P1016_00	LAKE MANITOU	PHOSPHORUS	5A	2006	2019	MEDIUM
UPPER WABASH	5120106060010	MARSHALL	INB06P1019_00	MAXINKUCKEE, LAKE	PCBS (FISH TISSUE)	5B	1998	2011	LOW
UPPER WABASH	5120106060010	MARSHALL	INB06P1019_00	MAXINKUCKEE, LAKE	TOTAL MERCURY (FISH TISSUE)	5B	2010	2023	LOW
UPPER WABASH	5120106120110	WHITE	INB06P1033_00	LAKE SHAFER	E. COLI	5A	2008	2021	HIGH
UPPER WABASH	5120106010070	KOSCIUSKO	INB06P1035_00	LITTLE BARBEE LAKE	TOTAL MERCURY (FISH TISSUE)	5B	2010	2023	LOW
UPPER WABASH	5120106010040	KOSCIUSKO	INB06P1046_00	THE BACKWATERS	PHOSPHORUS	5A	2006	2019	MEDIUM
UPPER WABASH	5120106010030	NOBLE	INB06P1048_00	BAUGHER LAKE	PHOSPHORUS	5A	2006	2019	MEDIUM
UPPER WABASH	5120106010010	NOBLE	INB06P1049_00	BIG LAKE	PHOSPHORUS	5A	2006	2019	MEDIUM
UPPER WABASH	5120106010070	KOSCIUSKO	INB06P1050_00	BIG BARBEE LAKE	PHOSPHORUS	5A	2006	2019	MEDIUM
UPPER WABASH	5120106010020	WHITLEY	INB06P1053_00	GOOSE LAKE	PHOSPHORUS	5A	2006	2019	MEDIUM

Basin	Hydrologic Unit Code	County	Assessment Unit ID	Assessment Unit Name	Cause of Impairment	Category	Cycle First Listed	Target Date for TMDL Completion	Priority Ranking
UPPER WABASH	5120106010080	KOSCIUSKO	INB06P1056_00	JAMES LAKE	IMPAIRED BIOTIC COMMUNITIES	5A	2002	2015	MEDIUM
UPPER WABASH	5120106010010	WHITLEY	INB06P1059_00	LITTLE CROOKED LAKE	PHOSPHORUS	5A	2006	2019	MEDIUM
UPPER WABASH	5120106010020	WHITLEY	INB06P1060_00	LOON LAKE	PHOSPHORUS	5A	2006	2019	MEDIUM
UPPER WABASH	5120106010080	KOSCIUSKO	INB06P1063_00	OSWEGO LAKE	IMPAIRED BIOTIC COMMUNITIES	5A	2002	2015	MEDIUM
UPPER WABASH	5120106010070	KOSCIUSKO	INB06P1067_00	SECHRIST LAKE	IMPAIRED BIOTIC COMMUNITIES	5A	2002	2015	MEDIUM
UPPER WABASH	5120106010050	WHITLEY	INB06P1069_00	TROY CEDAR LAKE	PHOSPHORUS	5A	2006	2019	MEDIUM
UPPER WABASH	5120106020030	KOSCIUSKO	INB06P1071_00	LITTLE CHAPMAN LAKE	PHOSPHORUS	5A	2006	2019	MEDIUM
UPPER WABASH	5120106020040	KOSCIUSKO	INB06P1072_00	LITTLE PIKE LAKE	PHOSPHORUS	5A	2006	2019	MEDIUM
UPPER WABASH	5120106030030	KOSCIUSKO	INB06P1073_00	CALDWELL LAKE	PHOSPHORUS	5A	2006	2019	MEDIUM
UPPER WABASH	5120106030040	KOSCIUSKO	INB06P1077_00	PALESTINE LAKE	PCBS (FISH TISSUE)	5B	2002	2015	LOW
UPPER WABASH	5120106030040	KOSCIUSKO	INB06P1077_00	PALESTINE LAKE	PHOSPHORUS	5A	2006	2019	MEDIUM
UPPER WABASH	5120106040050	KOSCIUSKO	INB06P1078_00	BEAVER DAM LAKE	PHOSPHORUS	5A	2006	2019	MEDIUM
UPPER WABASH	5120106050050	FULTON	INB06P1086_00	SOUTH MUD LAKE	PHOSPHORUS	5A	2006	2019	MEDIUM
UPPER WABASH	5120106060080	FULTON	INB06P1090_00	BRUCE LAKE	PHOSPHORUS	5A	2006	2019	MEDIUM
UPPER WABASH	5120106140020	CARROLL	INB06P1092_00	FREEMAN, LAKE	PCBS (FISH TISSUE)	5B	2008	2021	LOW
UPPER WABASH	5120106010010	NOBLE	INB06P1100_00	CRANE LAKE	PHOSPHORUS	5A	2006	2019	MEDIUM
UPPER WABASH	51201070101	TIPTON	INB0711_02	TURKEY CREEK	E. COLI	5A	2010	2023	HIGH
UPPER WABASH	51201070103	TIPTON	INB0713_01	TURKEY CREEK	DISSOLVED OXYGEN	5A	2012	2025	MEDIUM

Basin	Hydrologic Unit Code	County	Assessment Unit ID	Assessment Unit Name	Cause of Impairment	Category	Cycle First Listed	Target Date for TMDL Completion	Priority Ranking
UPPER WABASH	51201070103	TIPTON	INB0713_01	TURKEY CREEK	NUTRIENTS	5A	2012	2025	MEDIUM
UPPER WABASH	51201070103	TIPTON	INB0713_T1001	TURKEY CREEK - UNNAMED TRIBUTARY	E. COLI	5A	2010	2023	HIGH
UPPER WABASH	51201070103	TIPTON	INB0713_T1002	TURKEY CREEK - UNNAMED TRIBUTARY	E. COLI	5A	2010	2023	HIGH
UPPER WABASH	51201070103	TIPTON	INB0713_T1003	TURKEY CREEK - UNNAMED TRIBUTARY	E. COLI	5A	2010	2023	HIGH
UPPER WABASH	51201070103	TIPTON	INB0713_T1004	TURKEY CREEK - UNNAMED TRIBUTARY	E. COLI	5A	2010	2023	HIGH
UPPER WABASH	51201070104	GRANT	INB0714_T1005	WILDCAT CREEK - UNNAMED TRIBUTARY	E. COLI	5A	2010	2023	HIGH
UPPER WABASH	51201070104	MADISON	INB0714_T1006	POLEY WALK	E. COLI	5A	2010	2023	HIGH
UPPER WABASH	51201070104	TIPTON	INB0714_T1007	WILDCAT CREEK - UNNAMED TRIBUTARY	E. COLI	5A	2010	2023	HIGH
UPPER WABASH	51201070106	HOWARD	INB0716_T1001	IRWIN CREEK	E. COLI	5A	2010	2023	HIGH
UPPER WABASH	51201070106	HOWARD	INB0716_T1002	WILDCAT CREEK - UNNAMED TRIBUTARY	E. COLI	5A	2010	2023	HIGH
UPPER WABASH	51201070106	HOWARD	INB0716_T1003	WILDCAT CREEK - UNNAMED TRIBUTARY	E. COLI	5A	2010	2023	HIGH
UPPER WABASH	51201070106	TIPTON	INB0716_T1004	WILDCAT CREEK - UNNAMED TRIBUTARY	E. COLI	5A	2010	2023	HIGH
UPPER WABASH	51201070107	HOWARD	INB0717_01	WILDCAT CREEK	PCBS (FISH TISSUE)	5B	2010	2023	LOW
UPPER WABASH	51201070107	HOWARD	INB0717_T1009	WILDCAT CREEK - UNNAMED TRIBUTARY	E. COLI	5A	2010	2023	HIGH
UPPER WABASH	51201070107	HOWARD	INB0717_T1010	WILDCAT CREEK - UNNAMED TRIBUTARY	E. COLI	5A	2010	2023	HIGH
UPPER WABASH	51201070107	HOWARD	INB0717_T1011	WILDCAT CREEK - UNNAMED TRIBUTARY	E. COLI	5A	2010	2023	HIGH
UPPER WABASH	51201070108	HOWARD	INB0718_02	KOKOMO CREEK	PCBS (FISH TISSUE)	5B	2010	2023	LOW
UPPER WABASH	51201070108	HOWARD	INB0718_T1006	KOKOMO CREEK - UNNAMED TRIBUTARY	E. COLI	5A	2010	2023	HIGH

Basin	Hydrologic Unit Code	County	Assessment Unit ID	Assessment Unit Name	Cause of Impairment	Category	Cycle First Listed	Target Date for TMDL Completion	Priority Ranking
UPPER WABASH	51201070108	HOWARD	INB0718_T1007	KOKOMO CREEK - UNNAMED TRIBUTARY	E. COLI	5A	2010	2023	HIGH
UPPER WABASH	51201070109	HOWARD	INB0719_01	WILDCAT CREEK	PCBS (FISH TISSUE)	5B	2010	2023	LOW
UPPER WABASH	51201070202	CLINTON	INB0722_01A	UNNAMED STREAM (CLINTON-CARROLL COUNTY LINE)	E. COLI	5A	2010	2023	HIGH
UPPER WABASH	51201070202	CARROLL	INB0722_T1010	WILDCAT CREEK, MIDDLE FORK - UNNAMED TRIBUTARY	E. COLI	5A	2010	2023	HIGH
UPPER WABASH	51201070202	CARROLL	INB0722_T1011	WILDCAT CREEK, MIDDLE FORK - UNNAMED TRIBUTARY	E. COLI	5A	2010	2023	HIGH
UPPER WABASH	51201070202	CARROLL	INB0722_T1013	MIDDLE FORK BRANCH - SCOFIELD DITCH	DISSOLVED OXYGEN	5A	2010	2023	MEDIUM
UPPER WABASH	51201070204	CARROLL	INB0724_T1001	WILDCAT CREEK, MIDDLE FORK - UNNAMED TRIBUTARY	E. COLI	5A	2010	2023	HIGH
UPPER WABASH	51201070205	TIPPECANOE	INB0725_02	WILDCAT CREEK, MIDDLE FORK	PCBS (FISH TISSUE)	5B	2010	2023	LOW
UPPER WABASH	51201070205	TIPPECANOE	INB0725_02A	WILDCAT CREEK, MIDDLE FORK - UNNAMED TRIBUTARY	PCBS (FISH TISSUE)	5B	2010	2023	LOW
UPPER WABASH	51201070103	TIPTON	INB0731_01	TURKEY CREEK	AMMONIA	5A	2012	2025	MEDIUM
UPPER WABASH	51201070103	TIPTON	INB0731_01	TURKEY CREEK	CHLORIDE	5A	2012	2025	MEDIUM
UPPER WABASH	51201070103	TIPTON	INB0731_01	TURKEY CREEK	DISSOLVED OXYGEN	5A	2012	2025	MEDIUM
UPPER WABASH	51201070302	CLINTON	INB0732_01	KILMORE CREEK	DISSOLVED OXYGEN	5A	2012	2025	MEDIUM
UPPER WABASH	51201070302	CLINTON	INB0732_01	KILMORE CREEK	NUTRIENTS	5A	2012	2025	MEDIUM
UPPER WABASH	51201070302	TIPTON	INB0732_T1001	SHANTY CREEK	IMPAIRED BIOTIC COMMUNITIES	5A	2010	2023	MEDIUM
UPPER WABASH	51201070304	CLINTON	INB0734_03	WILDCAT CREEK, SOUTH FORK	DISSOLVED OXYGEN	5A	2010	2023	MEDIUM

Basin	Hydrologic Unit Code	County	Assessment Unit ID	Assessment Unit Name	Cause of Impairment	Category	Cycle First Listed	Target Date for TMDL Completion	Priority Ranking
UPPER WABASH	51201070304	CLINTON	INB0734_03	WILDCAT CREEK, SOUTH FORK	PCBS (FISH TISSUE)	5B	2010	2023	LOW
UPPER WABASH	51201070304	CLINTON	INB0734_04	TALBERT DITCH	DISSOLVED OXYGEN	5A	2010	2023	MEDIUM
UPPER WABASH	51201070307	CLINTON	INB0737_T1004	LICK RUN	DISSOLVED OXYGEN	5A	2012	2025	MEDIUM
UPPER WABASH	51201070307	CLINTON	INB0737_T1004	LICK RUN	IMPAIRED BIOTIC COMMUNITIES	5A	2012	2025	MEDIUM
UPPER WABASH	51201070308	CLINTON	INB0738_01	WILDCAT CREEK, SOUTH FORK	PCBS (FISH TISSUE)	5B	2010	2023	LOW
UPPER WABASH	51201070308	CLINTON	INB0738_02	WILDCAT CREEK, SOUTH FORK	PCBS (FISH TISSUE)	5B	2010	2023	LOW
UPPER WABASH	51201070308	CLINTON	INB0738_03	WILDCAT CREEK, SOUTH FORK - UNNAMED TRIBUTARY	PCBS (FISH TISSUE)	5B	2010	2023	LOW
UPPER WABASH	51201070310	TIPPECANOE	INB073A_01	WILDCAT CREEK, SOUTH FORK	PCBS (FISH TISSUE)	5B	2010	2023	LOW
UPPER WABASH	51201070311	TIPPECANOE	INB073B_01	WILDCAT CREEK, SOUTH FORK	PCBS (FISH TISSUE)	5B	2010	2023	LOW
UPPER WABASH	51201070311	TIPPECANOE	INB073B_02	WILDCAT CREEK, SOUTH FORK	PCBS (FISH TISSUE)	5B	2010	2023	LOW
UPPER WABASH	51201070401	HOWARD	INB0741_03	WILDCAT CREEK, LITTLE, EAST FORK	PCBS (FISH TISSUE)	5B	2010	2023	LOW
UPPER WABASH	51201070401	HOWARD	INB0741_04	WILDCAT CREEK, LITTLE, WEST FORK	PCBS (FISH TISSUE)	5B	2010	2023	LOW
UPPER WABASH	51201070401	TIPTON	INB0741_T1006	KELLY DITCH	DISSOLVED OXYGEN	5A	2010	2023	MEDIUM
UPPER WABASH	51201070401	TIPTON	INB0741_T1006	KELLY DITCH	NUTRIENTS	5A	2010	2023	MEDIUM
UPPER WABASH	51201070401	TIPTON	INB0741_T1006	KELLY DITCH	PCBS (FISH TISSUE)	5B	2010	2023	LOW
UPPER WABASH	51201070402	HOWARD	INB0742_04	LITTLE WILDCAT CREEK	NUTRIENTS	5A	2012	2025	MEDIUM
UPPER WABASH	51201070402	HOWARD	INB0742_04	WILDCAT CREEK, LITTLE	E. COLI	5A	2010	2023	HIGH
UPPER WABASH	51201070403	HOWARD	INB0743_04	WILDCAT CREEK	PCBS (FISH TISSUE)	5B	2010	2023	LOW

Basin	Hydrologic Unit Code	County	Assessment Unit ID	Assessment Unit Name	Cause of Impairment	Category	Cycle First Listed	Target Date for TMDL Completion	Priority Ranking
UPPER WABASH	51201070405	HOWARD	INB0745_04	WILDCAT CREEK	IMPAIRED BIOTIC COMMUNITIES	5A	2010	2023	MEDIUM
UPPER WABASH	51201070405	HOWARD	INB0745_04	WILDCAT CREEK	PCBS (FISH TISSUE)	5B	2010	2023	LOW
UPPER WABASH	51201070405	HOWARD	INB0745_T1008	WILDCAT CREEK - UNNAMED TRIBUTARY	IMPAIRED BIOTIC COMMUNITIES	5A	2010	2023	MEDIUM
UPPER WABASH	51201070406	HOWARD	INB0746_03	WILDCAT CREEK	PCBS (FISH TISSUE)	5B	2010	2023	LOW
UPPER WABASH	51201070407	CARROLL	INB0747_01	WILDCAT CREEK	PCBS (FISH TISSUE)	5B	2010	2023	LOW
UPPER WABASH	51201070407	CARROLL	INB0747_T1005	WILDCAT CREEK - UNNAMED TRIBUTARY	PCBS (FISH TISSUE)	5B	2010	2023	LOW
UPPER WABASH	51201070408	CARROLL	INB0748_01	WILDCAT CREEK	PCBS (FISH TISSUE)	5B	2010	2023	LOW
UPPER WABASH	51201070409	TIPPECANOE	INB0749_01	WILDCAT CREEK	PCBS (FISH TISSUE)	5B	2010	2023	LOW
UPPER WABASH	51201070409	TIPPECANOE	INB0749_02	WILDCAT CREEK	PCBS (FISH TISSUE)	5B	2010	2023	LOW
UPPER WABASH	51201070409	TIPPECANOE	INB0749_03	WILDCAT CREEK	PCBS (FISH TISSUE)	5B	2010	2023	LOW
UPPER WABASH	5120107010090	HOWARD	INB07P1003_00	KOKOMO RESERVOIR 2	ALGAE	5A	1998	2011	MEDIUM
UPPER WABASH	5120107010090	HOWARD	INB07P1003_00	KOKOMO RESERVOIR 2	E. COLI	5A	1998	2011	HIGH
UPPER WABASH	5120107010090	HOWARD	INB07P1003_00	KOKOMO RESERVOIR 2	TASTE AND ODOR	5A	1998	2011	MEDIUM
LOWER WABASH	51201080104	TIPPECANOE	INB0814_01	ELLIOT DITCH	IMPAIRED BIOTIC COMMUNITIES	5A	1998	2011	MEDIUM
LOWER WABASH	51201080104	TIPPECANOE	INB0814_01	ELLIOT DITCH	PCBS (FISH TISSUE)	5B	1998	2011	LOW
LOWER WABASH	51201080106	TIPPECANOE	INB0816_01	WEA CREEK	E. COLI	5A	1998	2011	HIGH
LOWER WABASH	51201080106	TIPPECANOE	INB0816_01	WEA CREEK	PCBS (FISH TISSUE)	5B	1998	2011	LOW
LOWER WABASH	51201080106	TIPPECANOE	INB0816_02	WEA CREEK	E. COLI	5A	1998	2011	HIGH

Basin	Hydrologic Unit Code	County	Assessment Unit ID	Assessment Unit Name	Cause of Impairment	Category	Cycle First Listed	Target Date for TMDL Completion	Priority Ranking
LOWER WABASH	51201080106	TIPPECANOE	INB0816_02	WEA CREEK	PCBS (FISH TISSUE)	5B	1998	2011	LOW
LOWER WABASH	51201080106	TIPPECANOE	INB0816_06A	WEA CREEK - UNNAMED TRIBUTARY	E. COLI	5A	1998	2011	HIGH
LOWER WABASH	51201080106	TIPPECANOE	INB0816_06A	WEA CREEK - UNNAMED TRIBUTARY	PCBS (FISH TISSUE)	5B	1998	2011	LOW
LOWER WABASH	51201080202	TIPPECANOE	INB0822_01	BURNETTE CREEK	E. COLI	5A	2008	2021	HIGH
LOWER WABASH	51201080202	TIPPECANOE	INB0822_02	BURNETTE CREEK (DOWNSTREAM OF BATTLE GROUND, IN)	E. COLI	5A	2006	2019	HIGH
LOWER WABASH	51201080202	TIPPECANOE	INB0822_02	BURNETTE CREEK (DOWNSTREAM OF BATTLE GROUND, IN)	IMPAIRED BIOTIC COMMUNITIES	5A	2006	2019	MEDIUM
LOWER WABASH	51201080203	TIPPECANOE	INB0823_01	WABASH RIVER	PCBS (FISH TISSUE)	5B	1998	2011	LOW
LOWER WABASH	51201080304	WARREN	INB0834_02	MUD PINE CREEK	PCBS (FISH TISSUE)	5B	2006	2019	LOW
LOWER WABASH	51201080304	WARREN	INB0834_03	MUD PINE CREEK	PCBS (FISH TISSUE)	5B	2006	2019	LOW
LOWER WABASH	51201080304	WARREN	INB0834_04	MUD PINE CREEK	PCBS (FISH TISSUE)	5B	2006	2019	LOW
LOWER WABASH	51201080304	WARREN	INB0834_T1006	MUD PINE CREEK - UNNAMED TRIBUTARY	PCBS (FISH TISSUE)	5B	2006	2019	LOW
LOWER WABASH	51201080304	WARREN	INB0834_T1007	MUD PINE CREEK - UNNAMED TRIBUTARY	PCBS (FISH TISSUE)	5B	2006	2019	LOW
LOWER WABASH	51201080304	WARREN	INB0834_T1008	MUD PINE CREEK - UNNAMED TRIBUTARY	PCBS (FISH TISSUE)	5B	2006	2019	LOW
LOWER WABASH	51201080304	WARREN	INB0834_T1009	MUD PINE CREEK - UNNAMED TRIBUTARY	PCBS (FISH TISSUE)	5B	2006	2019	LOW
LOWER WABASH	51201080304	WARREN	INB0834_T1010	MUD PINE CREEK - UNNAMED TRIBUTARY	PCBS (FISH TISSUE)	5B	2006	2019	LOW
LOWER WABASH	51201080304	WARREN	INB0834_T1011	MUD PINE CREEK - UNNAMED TRIBUTARY	PCBS (FISH TISSUE)	5B	2006	2019	LOW
LOWER WABASH	51201080304	WARREN	INB0834_T1012	MUD PINE CREEK - UNNAMED TRIBUTARY	PCBS (FISH TISSUE)	5B	2006	2019	LOW
LOWER WABASH	51201080304	WARREN	INB0834_T1013	SPRING BRANCH	PCBS (FISH TISSUE)	5B	2006	2019	LOW

Basin	Hydrologic Unit Code	County	Assessment Unit ID	Assessment Unit Name	Cause of Impairment	Category	Cycle First Listed	Target Date for TMDL Completion	Priority Ranking
LOWER WABASH RIVER	51201080401	WHITE	INB0841_02	BIG PINE CREEK (HEADWATER)	DISSOLVED OXYGEN	5A	2014	2027	MEDIUM
LOWER WABASH RIVER	51201080401	WHITE	INB0841_02	BIG PINE CREEK (HEADWATER)	IMPAIRED BIOTIC COMMUNITIES	5A	2014	2027	MEDIUM
LOWER WABASH RIVER	51201080401	WHITE	INB0841_02	BIG PINE CREEK (HEADWATER)	NUTRIENTS	5A	2014	2027	MEDIUM
LOWER WABASH RIVER	51201080401	WHITE	INB0841_T1004	BIG PINE CREEK - UNNAMED TRIBUTARY	DISSOLVED OXYGEN	5A	2014	2027	MEDIUM
LOWER WABASH RIVER	51201080401	WHITE	INB0841_T1004	BIG PINE CREEK - UNNAMED TRIBUTARY	NUTRIENTS	5A	2014	2027	MEDIUM
LOWER WABASH RIVER	51201080401	WHITE	INB0841_T1005	VANATTA-O'CONNER DITCH	DISSOLVED OXYGEN	5A	2014	2027	MEDIUM
LOWER WABASH RIVER	51201080401	WHITE	INB0841_T1005	VANATTA-O'CONNER DITCH	IMPAIRED BIOTIC COMMUNITIES	5A	2014	2027	MEDIUM
LOWER WABASH RIVER	51201080401	WHITE	INB0841_T1005	VANATTA-O'CONNER DITCH	NUTRIENTS	5A	2014	2027	MEDIUM
LOWER WABASH RIVER	51201080401	WHITE	INB0841_T1006	ROUDEBUSH DITCH	DISSOLVED OXYGEN	5A	2014	2027	MEDIUM
LOWER WABASH RIVER	51201080401	WHITE	INB0841_T1006	ROUDEBUSH DITCH	NUTRIENTS	5A	2014	2027	MEDIUM
LOWER WABASH	51201080402	BENTON	INB0842_02	BIG PINE CREEK	IMPAIRED BIOTIC COMMUNITIES	5A	2006	2019	MEDIUM
LOWER WABASH	51201080402	BENTON	INB0842_T1003	MILLER DITCH	IMPAIRED BIOTIC COMMUNITIES	5A	2006	2019	MEDIUM
LOWER WABASH	51201080403	BENTON	INB0843_01	LITTLE PINE CREEK	E. COLI	5A	2006	2019	HIGH
LOWER WABASH	51201080403	BENTON	INB0843_02	LITTLE PINE CREEK	E. COLI	5A	2006	2019	HIGH

Basin	Hydrologic Unit Code	County	Assessment Unit ID	Assessment Unit Name	Cause of Impairment	Category	Cycle First Listed	Target Date for TMDL Completion	Priority Ranking
LOWER WABASH	51201080403	BENTON	INB0843_T1001	LITTLE PINE CREEK - UNNAMED TRIBUTARY	E. COLI	5A	2006	2019	HIGH
LOWER WABASH RIVER	51201080404	BENTON	INB0844_T1004	OWENS DITCH	IMPAIRED BIOTIC COMMUNITIES	5A	2014	2027	MEDIUM
LOWER WABASH	51201080405	BENTON	INB0845_T1003	BRUMM DITCH	IMPAIRED BIOTIC COMMUNITIES	5A	2006	2019	MEDIUM
LOWER WABASH	51201080406	BENTON	INB0846_T1002	DARBY DITCH	IMPAIRED BIOTIC COMMUNITIES	5A	2006	2019	MEDIUM
LOWER WABASH	51201080407	BENTON	INB0847_T1005	BIG PINE CREEK - UNNAMED TRIBUTARY	NUTRIENTS	5A	2012	2025	MEDIUM
LOWER WABASH	51201080409	WARREN	INB0849_01	BIG PINE CREEK	E. COLI	5A	1998	2011	HIGH
LOWER WABASH	51201080409	WARREN	INB0849_T1007	BIG PINE CREEK - UNNAMED TRIBUTARY	E. COLI	5A	2012	2025	HIGH
LOWER WABASH	51201080410	WARREN	INB084A_01	BIG PINE CREEK	E. COLI	5A	1998	2011	HIGH
LOWER WABASH	51201080410	WARREN	INB084A_01	BIG PINE CREEK	PCBS (FISH TISSUE)	5B	1998	2011	LOW
LOWER WABASH	51201080410	WARREN	INB084A_02	BIG PINE CREEK	E. COLI	5A	1998	2011	HIGH
LOWER WABASH	51201080410	WARREN	INB084A_02	BIG PINE CREEK	PCBS (FISH TISSUE)	5B	1998	2011	LOW
LOWER WABASH	51201080410	WARREN	INB084A_03	BIG PINE CREEK	PCBS (FISH TISSUE)	5B	1998	2011	LOW
LOWER WABASH	51201080410	WARREN	INB084A_04	BIG PINE CREEK	PCBS (FISH TISSUE)	5B	1998	2011	LOW
LOWER WABASH	51201080410	WARREN	INB084A_05	BIG PINE CREEK	PCBS (FISH TISSUE)	5B	1998	2011	LOW
LOWER WABASH	51201080502	TIPPECANOE	INB0852_01	WABASH RIVER	PCBS (FISH TISSUE)	5B	1998	2011	LOW
LOWER WABASH	51201080503	TIPPECANOE	INB0853_01	WABASH RIVER	PCBS (FISH TISSUE)	5B	1998	2011	LOW
LOWER WABASH	51201080504	TIPPECANOE	INB0854_01	FLINT CREEK	DISSOLVED OXYGEN	5A	2002	2015	MEDIUM
LOWER WABASH	51201080504	TIPPECANOE	INB0854_01	FLINT CREEK	NUTRIENTS	5A	2002	2015	MEDIUM

Basin	Hydrologic Unit Code	County	Assessment Unit ID	Assessment Unit Name	Cause of Impairment	Category	Cycle First Listed	Target Date for TMDL Completion	Priority Ranking
LOWER WABASH	51201080507	FOUNTAIN	INB0857_01	WABASH RIVER	PCBS (FISH TISSUE)	5B	1998	2011	LOW
LOWER WABASH	51201080507	FOUNTAIN	INB0857_T1004	WABASH RIVER - UNNAMED TRIBUTARY	E. COLI	5A	2012	2025	HIGH
LOWER WABASH	51201080507	FOUNTAIN	INB0857_T1004	WABASH RIVER - UNNAMED TRIBUTARY	IMPAIRED BIOTIC COMMUNITIES	5A	2012	2025	MEDIUM
LOWER WABASH	51201080510	FOUNTAIN	INB085A_01	WABASH RIVER	PCBS (FISH TISSUE)	5B	2002	2015	LOW
LOWER WABASH	51201080601	TIPPECANOE	INB0861_01	BIG SHAWNEE CREEK	E. COLI	5A	2012	2025	HIGH
LOWER WABASH	51201080601	FOUNTAIN	INB0861_02	BIG SHAWNEE CREEK	E. COLI	5A	2012	2025	HIGH
LOWER WABASH	51201080601	FOUNTAIN	INB0861_T1001	SLUSH RUN	E. COLI	5A	2012	2025	HIGH
LOWER WABASH	51201080602	FOUNTAIN	INB0862_01	BIG SHAWNEE CREEK	E. COLI	5A	2002	2015	HIGH
LOWER WABASH	51201080602	FOUNTAIN	INB0862_T1001	KELL DITCH	E. COLI	5A	2002	2015	HIGH
LOWER WABASH	51201080602	FOUNTAIN	INB0862_T1002	LITTLE SHAWNEE CREEK	E. COLI	5A	2002	2015	HIGH
LOWER WABASH	51201080602	FOUNTAIN	INB0862_T1003	BODLEY BRANCH	E. COLI	5A	2002	2015	HIGH
LOWER WABASH	51201080603	WARREN	INB0863_01	WABASH RIVER	PCBS (FISH TISSUE)	5B	1998	2011	LOW
LOWER WABASH	51201080604	WARREN	INB0864_01	WABASH RIVER	PCBS (FISH TISSUE)	5B	1998	2011	LOW
LOWER WABASH	51201080606	WARREN	INB0866_02	OPOSSUM RUN	E. COLI	5A	2012	2025	HIGH
LOWER WABASH	51201080607	FOUNTAIN	INB0867_01	WABASH RIVER	PCBS (FISH TISSUE)	5B	1998	2011	LOW
LOWER WABASH	51201080607	FOUNTAIN	INB0867_T1001	BEAR CREEK	E. COLI	5A	2012	2025	HIGH
LOWER WABASH	51201080608	FOUNTAIN	INB0868_01	WABASH RIVER	PCBS (FISH TISSUE)	5B	1998	2011	LOW
LOWER WABASH	51201080703	MONTGOMERY	INB0873_01	COAL CREEK, NORTH FORK	E. COLI	5A	2012	2025	HIGH

Basin	Hydrologic Unit Code	County	Assessment Unit ID	Assessment Unit Name	Cause of Impairment	Category	Cycle First Listed	Target Date for TMDL Completion	Priority Ranking
LOWER WABASH	51201080703	MONTGOMERY	INB0873_01	COAL CREEK, NORTH FORK	IMPAIRED BIOTIC COMMUNITIES	5A	2012	2025	MEDIUM
LOWER WABASH	51201080703	MONTGOMERY	INB0873_01	COAL CREEK, NORTH FORK	NUTRIENTS	5A	2012	2025	MEDIUM
LOWER WABASH	51201080704	FOUNTAIN	INB0874_01	COAL CREEK	E. COLI	5A	2002	2015	HIGH
LOWER WABASH	51201080704	FOUNTAIN	INB0874_T1001	COAL CREEK - UNNAMED TRIBUTARY	E. COLI	5A	2002	2015	HIGH
LOWER WABASH	51201080704	FOUNTAIN	INB0874_T1002	COAL CREEK - UNNAMED TRIBUTARY	E. COLI	5A	2002	2015	HIGH
LOWER WABASH	51201080708	FOUNTAIN	INB0878_01	DRY RUN	E. COLI	5A	2002	2015	HIGH
LOWER WABASH	51201080708	FOUNTAIN	INB0878_02	DRY RUN	E. COLI	5A	2002	2015	HIGH
LOWER WABASH	51201080708	FOUNTAIN	INB0878_03	COAL CREEK	E. COLI	5A	2002	2015	HIGH
LOWER WABASH	51201080708	FOUNTAIN	INB0878_T1001	DRY RUN - UNNAMED TRIBUTARY	E. COLI	5A	2002	2015	HIGH
LOWER WABASH	51201080708	FOUNTAIN	INB0878_T1002	DRY RUN - UNNAMED TRIBUTARY	E. COLI	5A	2002	2015	HIGH
LOWER WABASH	51201080708	FOUNTAIN	INB0878_T1003	DRY RUN - UNNAMED TRIBUTARY	E. COLI	5A	2002	2015	HIGH
LOWER WABASH	51201080708	FOUNTAIN	INB0878_T1004	DRY RUN - UNNAMED TRIBUTARY	E. COLI	5A	2002	2015	HIGH
LOWER WABASH	51201080708	FOUNTAIN	INB0878_T1005	DRY RUN - UNNAMED TRIBUTARY	E. COLI	5A	2002	2015	HIGH
LOWER WABASH	51201080708	FOUNTAIN	INB0878_T1006	COAL CREEK - UNNAMED TRIBUTARY	E. COLI	5A	2002	2015	HIGH
LOWER WABASH	51201080803	FOUNTAIN	INB0883_01	WABASH RIVER	PCBS (FISH TISSUE)	5B	1998	2011	LOW
LOWER WABASH	51201080902	FOUNTAIN	INB0892_01	PRAIRIE CREEK	E. COLI	5A	2006	2019	HIGH
LOWER WABASH	51201080903	FOUNTAIN	INB0893_02	COAL CREEK	E. COLI	5A	2002	2015	HIGH
LOWER WABASH	51201080903	FOUNTAIN	INB0893_T1001	COAL CREEK - UNNAMED TRIBUTARY	E. COLI	5A	2002	2015	HIGH

Basin	Hydrologic Unit Code	County	Assessment Unit ID	Assessment Unit Name	Cause of Impairment	Category	Cycle First Listed	Target Date for TMDL Completion	Priority Ranking
LOWER WABASH	51201080903	FOUNTAIN	INB0893_T1002	COAL CREEK - UNNAMED TRIBUTARY	E. COLI	5A	2002	2015	HIGH
LOWER WABASH	51201080903	FOUNTAIN	INB0893_T1003	COAL CREEK - UNNAMED TRIBUTARY	E. COLI	5A	2002	2015	HIGH
LOWER WABASH	51201080903	FOUNTAIN	INB0893_T1004	COAL CREEK - UNNAMED TRIBUTARY	E. COLI	5A	2002	2015	HIGH
LOWER WABASH	51201080903	FOUNTAIN	INB0893_T1005	COAL CREEK - UNNAMED TRIBUTARY	E. COLI	5A	2002	2015	HIGH
LOWER WABASH	51201081103	VERMILLION	INB08B3_03	LITTLE VERMILLION RIVER	E. COLI	5A	2012	2025	HIGH
LOWER WABASH	51201081103	VERMILLION	INB08B3_03	LITTLE VERMILLION RIVER	IMPAIRED BIOTIC COMMUNITIES	5A	2012	2025	MEDIUM
LOWER WABASH	51201081104	VERMILLION	INB08B4_01	LITTLE VERMILLION RIVER	E. COLI	5A	2012	2025	HIGH
LOWER WABASH RIVER	51201081201	BOONE	INB08C1_01	BIG RACCOON CREEK	E. COLI	5A	2014	2027	HIGH
LOWER WABASH RIVER	51201081201	BOONE	INB08C1_01	BIG RACCOON CREEK	IMPAIRED BIOTIC COMMUNITIES	5A	2014	2027	MEDIUM
LOWER WABASH RIVER	51201081201	BOONE	INB08C1_T1004	WELLS DITCH	IMPAIRED BIOTIC COMMUNITIES	5A	2014	2027	MEDIUM
LOWER WABASH	51201081204	MONTGOMERY	INB08C4_01	CORNSTALK CREEK	IMPAIRED BIOTIC COMMUNITIES	5A	1998	2011	MEDIUM
LOWER WABASH	51201081205	PUTNAM	INB08C5_01	RAMP CREEK, NORTH	IMPAIRED BIOTIC COMMUNITIES	5A	1998	2011	MEDIUM
LOWER WABASH RIVER	51201081205	PUTNAM	INB08C5_T1008	RAMP CREEK	IMPAIRED BIOTIC COMMUNITIES	5A	2014	2027	MEDIUM
LOWER WABASH	51201081206	PUTNAM	INB08C6_03	BIG RACCOON CREEK	IMPAIRED BIOTIC COMMUNITIES	5A	1998	2011	MEDIUM
LOWER WABASH	51201081301	PARKE	INB08D1_02	RACCOON CREEK, SOUTH FORK	E. COLI	5A	2006	2019	HIGH
LOWER WABASH	51201081301	PARKE	INB08D1_02	RACCOON CREEK, SOUTH FORK	IMPAIRED BIOTIC COMMUNITIES	5A	2006	2019	MEDIUM

Basin	Hydrologic Unit Code	County	Assessment Unit ID	Assessment Unit Name	Cause of Impairment	Category	Cycle First Listed	Target Date for TMDL Completion	Priority Ranking
LOWER WABASH	51201081301	PARKE	INB08D1_T1005	RACCOON CREEK, SOUTH FORK - UNNAMED TRIBUTARY	E. COLI	5A	2006	2019	HIGH
LOWER WABASH	51201081301	PARKE	INB08D1_T1006	RACCOON CREEK, SOUTH FORK - UNNAMED TRIBUTARY	E. COLI	5A	2006	2019	HIGH
LOWER WABASH	51201081302	PARKE	INB08D2_02	LITTLE RACCOON CREEK	pH	5A	2002	2015	MEDIUM
LOWER WABASH	51201081302	PARKE	INB08D2_T1011	LITTLE RACCOON CREEK - UNNAMED TRIBUTARY	pH	5A	2002	2015	MEDIUM
LOWER WABASH	51201081302	PARKE	INB08D2_T1012	LITTLE RACCOON CREEK - UNNAMED TRIBUTARY	pH	5A	2002	2015	MEDIUM
LOWER WABASH	51201081305	PARKE	INB08D5_01	LITTLE RACCOON CREEK	E. COLI	5A	2012	2025	HIGH
LOWER WABASH	51201081403	PARKE	INB08E3_01	BIG RACCOON CREEK	E. COLI	5A	2012	2025	HIGH
LOWER WABASH	51201081403	PARKE	INB08E3_02	BIG RACCOON CREEK	E. COLI	5A	2012	2025	HIGH
LOWER WABASH	51201081503	PARKE	INB08F3_T1001	ROCK RUN	E. COLI	5A	2006	2019	HIGH
LOWER WABASH	51201081503	PARKE	INB08F3_T1001	ROCK RUN	IMPAIRED BIOTIC COMMUNITIES	5A	2012	2025	MEDIUM
LOWER WABASH	51201081504	PARKE	INB08F4_01	BIG RACCOON CREEK	PCBS (FISH TISSUE)	5B	1998	2011	LOW
LOWER WABASH	51201081504	PARKE	INB08F4_T1001	BIG RACCOON CREEK - UNNAMED TRIBUTARY	PCBS (FISH TISSUE)	5B	2006	2019	LOW
LOWER WABASH	51201081504	PARKE	INB08F4_T1002	BIG RACCOON CREEK - UNNAMED TRIBUTARY	PCBS (FISH TISSUE)	5B	2006	2019	LOW
LOWER WABASH	51201081504	PARKE	INB08F4_T1003	BIG RACCOON CREEK - UNNAMED TRIBUTARY	PCBS (FISH TISSUE)	5B	2006	2019	LOW
LOWER WABASH	51201081504	PARKE	INB08F4_T1004	BIG RACCOON CREEK - UNNAMED TRIBUTARY	PCBS (FISH TISSUE)	5B	2006	2019	LOW
LOWER WABASH	51201081504	PARKE	INB08F4_T1005	BIG RACCOON CREEK - UNNAMED TRIBUTARY	PCBS (FISH TISSUE)	5B	2006	2019	LOW
LOWER WABASH	51201081504	PARKE	INB08F4_T1006	BIG RACCOON CREEK - UNNAMED TRIBUTARY	PCBS (FISH TISSUE)	5B	2006	2019	LOW
LOWER WABASH	51201081504	PARKE	INB08F4_T1007	BIG RACCOON CREEK - UNNAMED TRIBUTARY	PCBS (FISH TISSUE)	5B	2006	2019	LOW

Basin	Hydrologic Unit Code	County	Assessment Unit ID	Assessment Unit Name	Cause of Impairment	Category	Cycle First Listed	Target Date for TMDL Completion	Priority Ranking
LOWER WABASH	51201081504	PARKE	INB08F4_T1008	BIG RACCOON CREEK - UNNAMED TRIBUTARY	PCBS (FISH TISSUE)	5B	2006	2019	LOW
LOWER WABASH	51201081504	PARKE	INB08F4_T1009	BIG RACCOON CREEK - UNNAMED TRIBUTARY	PCBS (FISH TISSUE)	5B	2006	2019	LOW
LOWER WABASH	51201081601	PARKE	INB08G1_T1006	JIM BRANCH	DISSOLVED OXYGEN	5A	2006	2019	MEDIUM
LOWER WABASH	51201081601	PARKE	INB08G1_T1006	JIM BRANCH	E. COLI	5A	2006	2019	HIGH
LOWER WABASH	51201081602	VERMILLION	INB08G2_01	WABASH RIVER	PCBS (FISH TISSUE)	5B	1998	2011	LOW
LOWER WABASH	51201081603	VERMILLION	INB08G3_01	WABASH RIVER	PCBS (FISH TISSUE)	5B	1998	2011	LOW
LOWER WABASH	51201081605	VERMILLION	INB08G5_03	WABASH RIVER	PCBS (FISH TISSUE)	5B	1998	2011	LOW
LOWER WABASH	51201081606	VERMILLION	INB08G6_02	NORTON CREEK	E. COLI	5A	2012	2025	HIGH
LOWER WABASH	51201081606	VERMILLION	INB08G6_T1006	NORTON CREEK - UNNAMED TRIBUTARY	DISSOLVED OXYGEN	5A	2006	2019	MEDIUM
LOWER WABASH	51201081606	VERMILLION	INB08G6_T1006	NORTON CREEK - UNNAMED TRIBUTARY	E. COLI	5A	2006	2019	HIGH
LOWER WABASH	51201081606	VERMILLION	INB08G6_T1006	NORTON CREEK - UNNAMED TRIBUTARY	IMPAIRED BIOTIC COMMUNITIES	5A	2006	2019	MEDIUM
LOWER WABASH	51201081607	VERMILLION	INB08G7_01	WABASH RIVER	PCBS (FISH TISSUE)	5B	1998	2011	LOW
LOWER WABASH	5120108160110	PARKE	INB08P1067_00	CECIL M. HARDEN RESERVOIR	PCBS (FISH TISSUE)	5B	2006	2019	LOW
LOWER WABASH	51201100101	CLINTON	INB1011_02	SUGAR CREEK	IMPAIRED BIOTIC COMMUNITIES	5A	2006	2019	MEDIUM
LOWER WABASH RIVER	51201100101	CLINTON	INB1011_05	MALLOT DITCH	IMPAIRED BIOTIC COMMUNITIES	5A	2014	2027	MEDIUM
LOWER WABASH	51201100102	CLINTON	INB1012_T1005	STOWERS DITCH	IMPAIRED BIOTIC COMMUNITIES	5A	2006	2019	MEDIUM
LOWER WABASH RIVER	51201100102	CLINTON	INB1012_T1007	SCOTT WINCOOP DITCH	IMPAIRED BIOTIC COMMUNITIES	5A	2014	2027	MEDIUM
LOWER WABASH	51201100103	BOONE	INB1013_T1004	MUD CREEK	IMPAIRED BIOTIC COMMUNITIES	5A	2006	2019	MEDIUM

Basin	Hydrologic Unit Code	County	Assessment Unit ID	Assessment Unit Name	Cause of Impairment	Category	Cycle First Listed	Target Date for TMDL Completion	Priority Ranking
LOWER WABASH	51201100103	BOONE	INB1013_T1007	MUD CREEK - UNNAMED TRIBUTARY	IMPAIRED BIOTIC COMMUNITIES	5A	2006	2019	MEDIUM
LOWER WABASH	51201100104	BOONE	INB1014_03	BROWNS WONDER CREEK	IMPAIRED BIOTIC COMMUNITIES	5A	2002	2015	MEDIUM
LOWER WABASH RIVER	51201100104	BOONE	INB1014_T1003	HOSKINS DITCH	IMPAIRED BIOTIC COMMUNITIES	5A	2014	2027	MEDIUM
LOWER WABASH	51201100104	BOONE	INB1014_T1004	ROSS DITCH	IMPAIRED BIOTIC COMMUNITIES	5A	2006	2019	MEDIUM
LOWER WABASH	51201100105	BOONE	INB1015_03	SUGAR CREEK	E. COLI	5A	2002	2015	HIGH
LOWER WABASH	51201100105	BOONE	INB1015_03	SUGAR CREEK	IMPAIRED BIOTIC COMMUNITIES	5A	2002	2015	MEDIUM
LOWER WABASH	51201100105	CLINTON	INB1015_T1005	DAVIS DITCH	E. COLI	5A	2002	2015	HIGH
LOWER WABASH	51201100105	CLINTON	INB1015_T1005	DAVIS DITCH	IMPAIRED BIOTIC COMMUNITIES	5A	2002	2015	MEDIUM
LOWER WABASH RIVER	51201100105	BOONE	INB1015_T1006	BARNES DITCH	E. COLI	5A	2014	2027	HIGH
LOWER WABASH RIVER	51201100105	BOONE	INB1015_T1006	BARNES DITCH	IMPAIRED BIOTIC COMMUNITIES	5A	2014	2027	MEDIUM
LOWER WABASH	51201100106	CLINTON	INB1016_03	REAGAN RUN	E. COLI	5A	2012	2025	HIGH
LOWER WABASH	51201100107	BOONE	INB1017_T1004	SPRING CREEK	E. COLI	5A	2006	2019	HIGH
LOWER WABASH	51201100201	CLINTON	INB1021_01	LITTLE POTATO CREEK	E. COLI	5A	2006	2019	HIGH
LOWER WABASH	51201100201	CLINTON	INB1021_01	LITTLE POTATO CREEK	IMPAIRED BIOTIC COMMUNITIES	5A	2006	2019	MEDIUM
LOWER WABASH	51201100201	CLINTON	INB1021_01	LITTLE POTATO CREEK	NUTRIENTS	5A	2006	2019	MEDIUM
LOWER WABASH	51201100201	CLINTON	INB1021_01	LITTLE POTATO CREEK	pH	5A	2006	2019	MEDIUM
LOWER WABASH	51201100204	MONTGOMERY	INB1024_01	LYE CREEK	E. COLI	5A	2006	2019	HIGH

Basin	Hydrologic Unit Code	County	Assessment Unit ID	Assessment Unit Name	Cause of Impairment	Category	Cycle First Listed	Target Date for TMDL Completion	Priority Ranking
LOWER WABASH	51201100302	MONTGOMERY	INB1032_01	LITTLE SUGAR CREEK	PCBS (FISH TISSUE)	5B	1998	2011	LOW
LOWER WABASH	51201100303	MONTGOMERY	INB1033_01	SUGAR CREEK, WALNUT FORK	E. COLI	5A	2012	2025	HIGH
LOWER WABASH	51201100303	MONTGOMERY	INB1033_01	SUGAR CREEK, WALNUT FORK	PCBS (FISH TISSUE)	5B	2002	2015	LOW
LOWER WABASH	51201100303	MONTGOMERY	INB1033_01A	SUGAR CREEK, WALNUT FORK - UNNAMED TRIBUTARY	PCBS (FISH TISSUE)	5B	2006	2019	LOW
LOWER WABASH	51201100303	MONTGOMERY	INB1033_T1002	SUGAR CREEK, WALNUT FORK - UNNAMED TRIBUTARY	PCBS (FISH TISSUE)	5B	2006	2019	LOW
LOWER WABASH	51201100404	BOONE	INB1044_01	GOLDSBERRY CREEK	E. COLI	5A	2012	2025	HIGH
LOWER WABASH	51201100405	MONTGOMERY	INB1045_01	SUGAR CREEK	E. COLI	5A	2012	2025	HIGH
LOWER WABASH	51201100405	MONTGOMERY	INB1045_01	SUGAR CREEK	NUTRIENTS	5A	2012	2025	MEDIUM
LOWER WABASH	51201100406	MONTGOMERY	INB1046_01	SUGAR CREEK	E. COLI	5A	2012	2025	HIGH
LOWER WABASH	51201100407	MONTGOMERY	INB1047_01	SUGAR CREEK	E. COLI	5A	2012	2025	HIGH
LOWER WABASH	51201100407	MONTGOMERY	INB1047_01	SUGAR CREEK	PCBS (FISH TISSUE)	5B	1998	2011	LOW
LOWER WABASH	51201100407	MONTGOMERY	INB1047_T1003	SUGAR CREEK - UNNAMED TRIBUTARY	PCBS (FISH TISSUE)	5B	2006	2019	LOW
LOWER WABASH	51201100407	MONTGOMERY	INB1047_T1004	SUGAR CREEK - UNNAMED TRIBUTARY	PCBS (FISH TISSUE)	5B	2006	2019	LOW
LOWER WABASH	51201100501	FOUNTAIN	INB1051_T1011	SUGAR MILL CREEK - UNNAMED TRIBUTARY	E. COLI	5A	2012	2025	HIGH
LOWER WABASH	51201100502	FOUNTAIN	INB1052_01	SUGAR MILL CREEK	E. COLI	5A	2012	2025	HIGH
LOWER WABASH	51201100503	PARKE	INB1053_T1002	GREEN CREEK	E. COLI	5A	2012	2025	HIGH
LOWER WABASH	51201100503	PARKE	INB1053_T1002	GREEN CREEK	IMPAIRED BIOTIC COMMUNITIES	5A	2006	2019	MEDIUM
LOWER WABASH	51201100604	MONTGOMERY	INB1064_01	SUGAR CREEK	E. COLI	5A	1998	2011	HIGH

Basin	Hydrologic Unit Code	County	Assessment Unit ID	Assessment Unit Name	Cause of Impairment	Category	Cycle First Listed	Target Date for TMDL Completion	Priority Ranking
LOWER WABASH	51201100604	MONTGOMERY	INB1064_01	SUGAR CREEK	NUTRIENTS	5A	2012	2025	MEDIUM
LOWER WABASH	51201100604	MONTGOMERY	INB1064_01	SUGAR CREEK	PCBS (FISH TISSUE)	5B	1998	2011	LOW
LOWER WABASH	51201100604	MONTGOMERY	INB1064_02	SUGAR CREEK	NUTRIENTS	5A	2012	2025	MEDIUM
LOWER WABASH	51201100604	MONTGOMERY	INB1064_02	SUGAR CREEK	PCBS (FISH TISSUE)	5B	1998	2011	LOW
LOWER WABASH	51201100604	MONTGOMERY	INB1064_T1003	SUGAR CREEK - UNNAMED TRIBUTARY	E. COLI	5A	2012	2025	HIGH
LOWER WABASH	51201100606	MONTGOMERY	INB1066_05	SUGAR CREEK	PCBS (FISH TISSUE)	5B	1998	2011	LOW
LOWER WABASH	51201100607	PARKE	INB1067_01	SUGAR CREEK	E. COLI	5A	2012	2025	HIGH
LOWER WABASH	51201100607	PARKE	INB1067_01	SUGAR CREEK	NUTRIENTS	5A	2012	2025	MEDIUM
LOWER WABASH	51201100607	PARKE	INB1067_01	SUGAR CREEK	PCBS (FISH TISSUE)	5B	1998	2011	LOW
LOWER WABASH	51201100607	PARKE	INB1067_02	SUGAR CREEK	E. COLI	5A	2012	2025	HIGH
LOWER WABASH	51201100607	PARKE	INB1067_02	SUGAR CREEK	PCBS (FISH TISSUE)	5B	1998	2011	LOW
LOWER WABASH	51201100609	PARKE	INB1069_01	SUGAR CREEK	NUTRIENTS	5A	2012	2025	MEDIUM
LOWER WABASH	51201100609	PARKE	INB1069_01	SUGAR CREEK	PCBS (FISH TISSUE)	5B	1998	2011	LOW
LOWER WABASH	51201110302	VERMILLION	INB1132_01	BROUILLETS CREEK	E. COLI	5A	2008	2021	HIGH
LOWER WABASH	51201110402	CLAY	INB1142_T1003	ORCHARD RUN	E. COLI	5A	2006	2019	HIGH
LOWER WABASH	51201110406	VIGO	INB1146_03	OTTER CREEK	pH	5A	1998	2011	MEDIUM
LOWER WABASH	51201110503	VIGO	INB1153_01	SUGAR CREEK	IMPAIRED BIOTIC COMMUNITIES	5A	1998	2011	MEDIUM
LOWER WABASH	51201110504	VIGO	INB1154_03	SUGAR CREEK	IMPAIRED BIOTIC COMMUNITIES	5A	1998	2011	MEDIUM

Basin	Hydrologic Unit Code	County	Assessment Unit ID	Assessment Unit Name	Cause of Impairment	Category	Cycle First Listed	Target Date for TMDL Completion	Priority Ranking
LOWER WABASH	51201110604	VIGO	INB1164_01	WABASH RIVER	NUTRIENTS	5A	1998	2011	MEDIUM
LOWER WABASH	51201110604	VIGO	INB1164_01	WABASH RIVER	PCBS (FISH TISSUE)	5B	1998	2011	LOW
LOWER WABASH	51201110604	VIGO	INB1164_02	WABASH RIVER	NUTRIENTS	5A	1998	2011	MEDIUM
LOWER WABASH	51201110604	VIGO	INB1164_02	WABASH RIVER	PCBS (FISH TISSUE)	5B	2002	2015	LOW
LOWER WABASH	51201110605	VIGO	INB1165_03	WABASH RIVER	NUTRIENTS	5A	1998	2011	MEDIUM
LOWER WABASH	51201110605	VIGO	INB1165_03	WABASH RIVER	PCBS (FISH TISSUE)	5B	1998	2011	LOW
LOWER WABASH	51201110704	VIGO	INB1174_02	HONEY CREEK	E. COLI	5A	2006	2019	HIGH
LOWER WABASH	51201110904	VIGO	INB1194_01	WABASH RIVER	PCBS (FISH TISSUE)	5B	1998	2011	LOW
LOWER WABASH	51201111103	VIGO	INB11B3_01	WABASH RIVER	PCBS (FISH TISSUE)	5B	2002	2015	LOW
LOWER WABASH	51201111106	SULLIVAN	INB11B6_01	WABASH RIVER	PCBS (FISH TISSUE)	5B	2002	2015	LOW
LOWER WABASH	51201111201	SULLIVAN	INB11C1_02	TURMAN CREEK	E. COLI	5A	2012	2025	HIGH
LOWER WABASH	51201111201	SULLIVAN	INB11C1_02	TURMAN CREEK	IMPAIRED BIOTIC COMMUNITIES	5A	2012	2025	MEDIUM
LOWER WABASH	51201111201	SULLIVAN	INB11C1_T1001	TURMAN CREEK - UNNAMED TRIBUTARY	E. COLI	5A	2012	2025	HIGH
LOWER WABASH	51201111201	SULLIVAN	INB11C1_T1002	TURMAN CREEK - UNNAMED TRIBUTARY	E. COLI	5A	2012	2025	HIGH
LOWER WABASH	51201111201	SULLIVAN	INB11C1_T1003	TURMAN CREEK - UNNAMED TRIBUTARY	E. COLI	5A	2012	2025	HIGH
LOWER WABASH	51201111203	SULLIVAN	INB11C3_01	TURMAN CREEK	E. COLI	5A	2012	2025	HIGH
LOWER WABASH	51201111203	SULLIVAN	INB11C3_01	TURMAN CREEK	IMPAIRED BIOTIC COMMUNITIES	5A	2012	2025	MEDIUM
LOWER WABASH	51201111303	SULLIVAN	INB11D3_01	WABASH RIVER	PCBS (FISH TISSUE)	5B	1998	2011	LOW

Basin	Hydrologic Unit Code	County	Assessment Unit ID	Assessment Unit Name	Cause of Impairment	Category	Cycle First Listed	Target Date for TMDL Completion	Priority Ranking
LOWER WABASH	51201111502	SULLIVAN	INB11F2_02	BUSSERON, WEST FORK	E. COLI	5A	2010	2023	HIGH
LOWER WABASH	51201111503	SULLIVAN	INB11F3_01	BIG BRANCH	IMPAIRED BIOTIC COMMUNITIES	5A	2010	2023	MEDIUM
LOWER WABASH	51201111503	GREENE	INB11F3_T1003	POSSOM HOLLOW	IMPAIRED BIOTIC COMMUNITIES	5A	2010	2023	MEDIUM
LOWER WABASH	51201111504	SULLIVAN	INB11F4_01	BIG BRANCH	IMPAIRED BIOTIC COMMUNITIES	5A	2010	2023	MEDIUM
LOWER WABASH	51201111504	GREENE	INB11F4_T1001	MUD CREEK	IMPAIRED BIOTIC COMMUNITIES	5A	2010	2023	MEDIUM
LOWER WABASH	51201111504	GREENE	INB11F4_T1001	MUD CREEK	NUTRIENTS	5A	2010	2023	MEDIUM
LOWER WABASH	51201111504	SULLIVAN	INB11F4_T1003	MUD CREEK	IMPAIRED BIOTIC COMMUNITIES	5A	2010	2023	MEDIUM
LOWER WABASH	51201111504	SULLIVAN	INB11F4_T1003	MUD CREEK	NUTRIENTS	5A	2010	2023	MEDIUM
LOWER WABASH	51201111505	SULLIVAN	INB11F5_01	BUSSERON CREEK	DISSOLVED OXYGEN	5A	2010	2023	MEDIUM
LOWER WABASH	51201111505	SULLIVAN	INB11F5_01	BUSSERON CREEK	IMPAIRED BIOTIC COMMUNITIES	5A	2010	2023	MEDIUM
LOWER WABASH	51201111505	SULLIVAN	INB11F5_01	BUSSERON CREEK	TOTAL MERCURY (FISH TISSUE)	5B	2010	2023	LOW
LOWER WABASH	51201111505	SULLIVAN	INB11F5_T1002	KETTLE CREEK	DISSOLVED OXYGEN	5A	2010	2023	MEDIUM
LOWER WABASH	51201111505	SULLIVAN	INB11F5_T1003	SULPHUR CREEK	IMPAIRED BIOTIC COMMUNITIES	5A	2010	2023	MEDIUM
LOWER WABASH	51201111505	SULLIVAN	INB11F5_T1003	SULPHUR CREEK	NUTRIENTS	5A	2010	2023	MEDIUM
LOWER WABASH	51201111505	SULLIVAN	INB11F5_T1003	SULPHUR CREEK	pH	5A	2010	2023	MEDIUM
LOWER WABASH	51201111505	SULLIVAN	INB11F5_T1005	SULPHUR CREEK	IMPAIRED BIOTIC COMMUNITIES	5A	2010	2023	MEDIUM
LOWER WABASH	51201111505	SULLIVAN	INB11F5_T1005	SULPHUR CREEK	NUTRIENTS	5A	2010	2023	MEDIUM
LOWER WABASH	51201111505	SULLIVAN	INB11F5_T1005	SULPHUR CREEK	pH	5A	2010	2023	MEDIUM

Basin	Hydrologic Unit Code	County	Assessment Unit ID	Assessment Unit Name	Cause of Impairment	Category	Cycle First Listed	Target Date for TMDL Completion	Priority Ranking
LOWER WABASH	51201111506	SULLIVAN	INB11F6_01	BUSSERON CREEK	IMPAIRED BIOTIC COMMUNITIES	5A	2010	2023	MEDIUM
LOWER WABASH	51201111506	SULLIVAN	INB11F6_02	KETTLE CREEK	DISSOLVED OXYGEN	5A	2010	2023	MEDIUM
LOWER WABASH	51201111506	SULLIVAN	INB11F6_T1001	KETTLE CREEK	IMPAIRED BIOTIC COMMUNITIES	5A	2010	2023	MEDIUM
LOWER WABASH	51201111506	SULLIVAN	INB11F6_T1001	KETTLE CREEK	NUTRIENTS	5A	2012	2025	MEDIUM
LOWER WABASH	51201111507	SULLIVAN	INB11F7_01	BUTTERMILK CREEK	IMPAIRED BIOTIC COMMUNITIES	5A	2010	2023	MEDIUM
LOWER WABASH	51201111508	SULLIVAN	INB11F8_01	BUSSERON CREEK	IMPAIRED BIOTIC COMMUNITIES	5A	2010	2023	MEDIUM
LOWER WABASH	51201111509	SULLIVAN	INB11F9_01	BUSSERON CREEK	IMPAIRED BIOTIC COMMUNITIES	5A	2010	2023	MEDIUM
LOWER WABASH	51201111509	SULLIVAN	INB11F9_T1001	ROBBINS BRANCH	IMPAIRED BIOTIC COMMUNITIES	5A	2010	2023	MEDIUM
LOWER WABASH	51201111509	SULLIVAN	INB11F9_T1001	ROBBINS BRANCH	NUTRIENTS	5A	2010	2023	MEDIUM
LOWER WABASH	51201111509	SULLIVAN	INB11F9_T1003	BUCK CREEK	IMPAIRED BIOTIC COMMUNITIES	5A	2010	2023	MEDIUM
LOWER WABASH	51201111509	SULLIVAN	INB11F9_T1003	BUCK CREEK	NUTRIENTS	5A	2010	2023	MEDIUM
LOWER WABASH	51201111509	SULLIVAN	INB11F9_T1004	BUCK CREEK - UNNAMED TRIBUTARY	IMPAIRED BIOTIC COMMUNITIES	5A	2010	2023	MEDIUM
LOWER WABASH	51201111509	SULLIVAN	INB11F9_T1004	BUCK CREEK - UNNAMED TRIBUTARY	NUTRIENTS	5A	2010	2023	MEDIUM
LOWER WABASH	51201111512	SULLIVAN	INB11FC_01	BUSSERON CREEK	IMPAIRED BIOTIC COMMUNITIES	5A	2010	2023	MEDIUM
LOWER WABASH	51201111602	SULLIVAN	INB11G2_05	WABASH RIVER	PCBS (FISH TISSUE)	5B	1998	2011	LOW
LOWER WABASH	51201111502	SULLIVAN	INB11G3_05	BUSSERON CREEK, WEST FORK	E. COLI	5A	2010	2023	HIGH
LOWER WABASH	51201111502	SULLIVAN	INB11G3_06	BUSSERON CREEK, WEST FORK	E. COLI	5A	2010	2023	HIGH
LOWER WABASH	51201111603	SULLIVAN	INB11G3_07	WABASH RIVER	NUTRIENTS	5A	2012	2025	MEDIUM

Basin	Hydrologic Unit Code	County	Assessment Unit ID	Assessment Unit Name	Cause of Impairment	Category	Cycle First Listed	Target Date for TMDL Completion	Priority Ranking
LOWER WABASH	51201111603	SULLIVAN	INB11G3_07	WABASH RIVER	PCBS (FISH TISSUE)	5B	1998	2011	LOW
LOWER WABASH	51201111701	KNOX	INB11H1_01	WABASH RIVER	PCBS (FISH TISSUE)	5B	1998	2011	LOW
LOWER WABASH	51201111703	KNOX	INB11H3_01	WABASH RIVER	PCBS (FISH TISSUE)	5B	1998	2011	LOW
LOWER WABASH	51201111801	KNOX	INB11J1_01	MARIA CREEK	E. COLI	5A	2012	2025	HIGH
LOWER WABASH	51201111801	SULLIVAN	INB11J1_01	MARIA CREEK	IMPAIRED BIOTIC COMMUNITIES	5A	2010	2023	MEDIUM
LOWER WABASH	51201111801	KNOX	INB11J1_01A	MARIA CREEK	E. COLI	5A	2012	2025	HIGH
LOWER WABASH	51201111801	SULLIVAN	INB11J1_T1001	MARIA CREEK	DISSOLVED OXYGEN	5A	2006	2019	MEDIUM
LOWER WABASH	51201111801	SULLIVAN	INB11J1_T1001	MARIA CREEK	E. COLI	5A	2006	2019	HIGH
LOWER WABASH	51201111801	SULLIVAN	INB11J1_T1001	MARIA CREEK	IMPAIRED BIOTIC COMMUNITIES	5A	2006	2019	MEDIUM
LOWER WABASH	51201111801	SULLIVAN	INB11J1_T1002	MARIA CREEK - UNNAMED TRIBUTARY	E. COLI	5A	2012	2025	HIGH
LOWER WABASH	51201111801	SULLIVAN	INB11J1_T1003	MARIA CREEK - UNNAMED TRIBUTARY	E. COLI	5A	2012	2025	HIGH
LOWER WABASH	51201111801	KNOX	INB11J1_T1004	MARIA CREEK - UNNAMED TRIBUTARY	E. COLI	5A	2012	2025	HIGH
LOWER WABASH	51201111801	KNOX	INB11J1_T1005	MARIA CREEK - UNNAMED TRIBUTARY	E. COLI	5A	2012	2025	HIGH
LOWER WABASH	51201111802	KNOX	INB11J2_01	MARIA CREEK	E. COLI	5A	2012	2025	HIGH
LOWER WABASH	51201111901	KNOX	INB11K1_03	WABASH RIVER	PCBS (FISH TISSUE)	5B	1998	2011	LOW
LOWER WABASH	51201111902	KNOX	INB11K2_01	SNAPP CREEK	IMPAIRED BIOTIC COMMUNITIES	5A	2010	2023	MEDIUM
LOWER WABASH	51201111902	KNOX	INB11K2_T1001	SNAPP CREEK	DISSOLVED OXYGEN	5A	2012	2025	MEDIUM
LOWER WABASH	51201111902	KNOX	INB11K2_T1001	SNAPP CREEK	E. COLI	5A	2012	2025	HIGH

Basin	Hydrologic Unit Code	County	Assessment Unit ID	Assessment Unit Name	Cause of Impairment	Category	Cycle First Listed	Target Date for TMDL Completion	Priority Ranking
LOWER WABASH	51201111902	KNOX	INB11K2_T1001	SNAPP CREEK	IMPAIRED BIOTIC COMMUNITIES	5A	2010	2023	MEDIUM
LOWER WABASH	51201111902	KNOX	INB11K2_T1002	KELSO CREEK	IMPAIRED BIOTIC COMMUNITIES	5A	2010	2023	MEDIUM
LOWER WABASH	51201111903	KNOX	INB11K3_01	WABASH RIVER	IMPAIRED BIOTIC COMMUNITIES	5A	2002	2015	MEDIUM
LOWER WABASH	51201111903	KNOX	INB11K3_01	WABASH RIVER	NUTRIENTS	5A	2012	2025	MEDIUM
LOWER WABASH	51201111903	KNOX	INB11K3_01	WABASH RIVER	PCBS (FISH TISSUE)	5B	2002	2015	LOW
LOWER WABASH	5120111150020	SULLIVAN	INB11P1028_00	TURTLE CREEK RESERVOIR	PCBS (FISH TISSUE)	5B	2006	2019	LOW
LOWER WABASH	51201130201	KNOX	INB1321_01	WABASH RIVER	PCBS (FISH TISSUE)	5B	1998	2011	LOW
LOWER WABASH	51201130202	KNOX	INB1322_03	SWAN POND DITCH	E. COLI	5A	2006	2019	HIGH
LOWER WABASH	51201130202	KNOX	INB1322_03	SWAN POND DITCH	IMPAIRED BIOTIC COMMUNITIES	5A	2006	2019	MEDIUM
LOWER WABASH	51201130204	KNOX	INB1324_01	WABASH RIVER	PCBS (FISH TISSUE)	5B	1998	2011	LOW
LOWER WABASH	51201130206	KNOX	INB1326_01	WABASH RIVER	PCBS (FISH TISSUE)	5B	1998	2011	LOW
LOWER WABASH	51201130301	GIBSON	INB1331_01	BROWN DITCH	E. COLI	5A	2012	2025	HIGH
LOWER WABASH	51201130301	GIBSON	INB1331_01	BROWN DITCH	IMPAIRED BIOTIC COMMUNITIES	5A	2012	2025	MEDIUM
LOWER WABASH	51201130301	GIBSON	INB1331_T1003	BROWN DITCH - UNNAMED TRIBUTARY	E. COLI	5A	2012	2025	HIGH
LOWER WABASH	51201130301	GIBSON	INB1331_T1003	BROWN DITCH - UNNAMED TRIBUTARY	IMPAIRED BIOTIC COMMUNITIES	5A	2012	2025	MEDIUM
LOWER WABASH	51201130304	GIBSON	INB1334_01	WABASH RIVER	PCBS (FISH TISSUE)	5B	2002	2015	LOW
LOWER WABASH RIVER	51201130305	GIBSON	INB1335_03	WABASH RIVER	PCBS (FISH TISSUE)	5B	2014	2027	LOW
LOWER WABASH	51201130501	GIBSON	INB1351_01	HIGGINBOTHAM DITCH	E. COLI	5A	2012	2025	HIGH

Basin	Hydrologic Unit Code	County	Assessment Unit ID	Assessment Unit Name	Cause of Impairment	Category	Cycle First Listed	Target Date for TMDL Completion	Priority Ranking
LOWER WABASH	51201130501	GIBSON	INB1351_01	HIGGINBOTHAM DITCH	IMPAIRED BIOTIC COMMUNITIES	5A	2012	2025	MEDIUM
LOWER WABASH	51201130501	GIBSON	INB1351_T1001	SKELTON BRANCH	E. COLI	5A	2012	2025	HIGH
LOWER WABASH	51201130501	GIBSON	INB1351_T1001	SKELTON BRANCH	IMPAIRED BIOTIC COMMUNITIES	5A	2012	2025	MEDIUM
LOWER WABASH	51201130501	GIBSON	INB1351_T1002	HIGGINBOTHAM DITCH	E. COLI	5A	2012	2025	HIGH
LOWER WABASH	51201130501	GIBSON	INB1351_T1002	HIGGINBOTHAM DITCH	IMPAIRED BIOTIC COMMUNITIES	5A	2012	2025	MEDIUM
LOWER WABASH	51201130501	GIBSON	INB1351_T1003	JOHNSON DRAIN	E. COLI	5A	2012	2025	HIGH
LOWER WABASH	51201130501	GIBSON	INB1351_T1003	JOHNSON DRAIN	IMPAIRED BIOTIC COMMUNITIES	5A	2012	2025	MEDIUM
LOWER WABASH	51201130503	POSEY	INB1353_T1002	BLACK RIVER, SOUTHEAST TRIBUTARY	E. COLI	5A	2006	2019	HIGH
LOWER WABASH	51201130503	POSEY	INB1353_T1002	BLACK RIVER, SOUTHEAST TRIBUTARY	IMPAIRED BIOTIC COMMUNITIES	5A	2006	2019	MEDIUM
LOWER WABASH	51201130601	GIBSON	INB1361_01	WABASH RIVER	PCBS (FISH TISSUE)	5B	1998	2011	LOW
LOWER WABASH	51201130602	POSEY	INB1362_01	WABASH RIVER	PCBS (FISH TISSUE)	5B	1998	2011	LOW
LOWER WABASH RIVER	51201130603	POSEY	INB1363_02	WABASH RIVER	PCBS (FISH TISSUE)	5B	2014	2027	LOW
LOWER WABASH	51201130703	POSEY	INB1373_T1009	CLEAR CREEK	E. COLI	5A	2012	2025	HIGH
LOWER WABASH	51201130706	VANDERBURGH	INB1376_01	LITTLE CREEK	E. COLI	5A	2006	2019	HIGH
LOWER WABASH	51201130706	VANDERBURGH	INB1376_01	LITTLE CREEK	IMPAIRED BIOTIC COMMUNITIES	5A	2002	2015	MEDIUM
LOWER WABASH	51201130706	VANDERBURGH	INB1376_T1001	LITTLE CREEK - UNNAMED TRIBUTARY	E. COLI	5A	2006	2019	HIGH
LOWER WABASH	51201130706	VANDERBURGH	INB1376_T1002	LITTLE CREEK - UNNAMED TRIBUTARY	E. COLI	5A	2006	2019	HIGH
LOWER WABASH	51201130706	VANDERBURGH	INB1376_T1003	LITTLE CREEK - UNNAMED TRIBUTARY	E. COLI	5A	2006	2019	HIGH

Basin	Hydrologic Unit Code	County	Assessment Unit ID	Assessment Unit Name	Cause of Impairment	Category	Cycle First Listed	Target Date for TMDL Completion	Priority Ranking
LOWER WABASH	51201130706	POSEY	INB1376_T1004	WOLF CREEK	IMPAIRED BIOTIC COMMUNITIES	5A	2002	2015	MEDIUM
LOWER WABASH	51201130707	POSEY	INB1377_01	LITTLE CREEK	NUTRIENTS	5A	2002	2015	MEDIUM
LOWER WABASH	51201130707	POSEY	INB1377_01	LITTLE CREEK	pH	5A	2002	2015	MEDIUM
LOWER WABASH	51201130707	POSEY	INB1377_T1003	LITTLE CREEK - UNNAMED TRIBUTARY	NUTRIENTS	5A	2002	2015	MEDIUM
LOWER WABASH	51201130707	POSEY	INB1377_T1003	LITTLE CREEK - UNNAMED TRIBUTARY	pH	5A	2002	2015	MEDIUM
LOWER WABASH	51201130709	POSEY	INB1379_01	BIG CREEK	IMPAIRED BIOTIC COMMUNITIES	5A	2002	2015	MEDIUM
LOWER WABASH	51201130709	POSEY	INB1379_T1007	ALEXANDER CREEK	IMPAIRED BIOTIC COMMUNITIES	5A	2002	2015	MEDIUM
LOWER WABASH	51201130709	POSEY	INB1379_T1009	LARGE DRAIN	IMPAIRED BIOTIC COMMUNITIES	5A	2002	2015	MEDIUM
LOWER WABASH	51201130709	POSEY	INB1379_T1011	WABASH RIVER - UNNAMED TRIBUTARY	IMPAIRED BIOTIC COMMUNITIES	5A	2002	2015	MEDIUM
LOWER WABASH	51201130801	POSEY	INB1381_01	WABASH RIVER	PCBS (FISH TISSUE)	5B	1998	2011	LOW
LOWER WABASH	51201130803	POSEY	INB1383_01	WABASH RIVER	PCBS (FISH TISSUE)	5B	1998	2011	LOW
LOWER WABASH	51201130803	POSEY	INB1383_T1005	HAWTHORNE CREEK	E. COLI	5A	2006	2019	HIGH
LOWER WABASH	51201130804	POSEY	INB1384_01	WABASH RIVER	PCBS (FISH TISSUE)	5B	1998	2011	LOW
LOWER WABASH	51201130805	POSEY	INB1385_01	WABASH RIVER	PCBS (FISH TISSUE)	5B	1998	2011	LOW
LOWER WABASH	51201130901	POSEY	INB1391_01	WABASH RIVER	PCBS (FISH TISSUE)	5B	2008	2021	LOW
LOWER WABASH	51201130902	POSEY	INB1392_01	WABASH RIVER	IMPAIRED BIOTIC COMMUNITIES	5A	1998	2011	MEDIUM
LOWER WABASH	51201130902	POSEY	INB1392_01	WABASH RIVER	PCBS (FISH TISSUE)	5B	1998	2011	LOW
LOWER WABASH	51201130903	POSEY	INB1393_01	WABASH RIVER	PCBS (FISH TISSUE)	5B	1998	2011	LOW

Basin	Hydrologic Unit Code	County	Assessment Unit ID	Assessment Unit Name	Cause of Impairment	Category	Cycle First Listed	Target Date for TMDL Completion	Priority Ranking
LOWER WABASH	51201130903	POSEY	INB1394_01	WABASH RIVER	PCBS (FISH TISSUE)	5B	1998	2011	LOW
GREAT LAKES	40400010102	LAPORTE	INC0112G_G1092	LAKE MICHIGAN SHORELINE-LAPORTE	PCBS (FISH TISSUE)	5B	2012	2025	LOW
GREAT LAKES	40400010102	LAPORTE	INC0112G_G1092	LAKE MICHIGAN SHORELINE-LAPORTE	TOTAL MERCURY (FISH TISSUE)	5B	2012	2025	LOW
GREAT LAKES	40400010104	LAPORTE	INC0114_T1006	DINGLER LAKE INLET	E. COLI	5A	2010	2023	HIGH
GREAT LAKES	40400010105	LAPORTE	INC0115_01	TRAIL CREEK	PCBS (FISH TISSUE)	5B	2010	2023	LOW
GREAT LAKES	40400010105	LAPORTE	INC0115_01	TRAIL CREEK	TOTAL MERCURY (FISH TISSUE)	5B	2010	2023	LOW
GREAT LAKES	40400010204	LAPORTE	INC0124_T1001	SPRING CREEK - UNNAMED TRIBUTARY	E. COLI	5A	2010	2023	HIGH
GREAT LAKES	40400010204	LAPORTE	INC0124_T1001A	SPRING CREEK - UNNAMED TRIBUTARY	E. COLI	5A	2010	2023	HIGH
GREAT LAKES	40400010204	LAPORTE	INC0124_T1001B	SPRING CREEK - UNNAMED TRIBUTARY	E. COLI	5A	2010	2023	HIGH
GREAT LAKES	40400010204	LAPORTE	INC0124_T1001B1	SPRING CREEK - UNNAMED TRIBUTARY	E. COLI	5A	2010	2023	HIGH
GREAT LAKES	40400010204	LAPORTE	INC0124_T1001B2	SPRING CREEK - UNNAMED TRIBUTARY	E. COLI	5A	2010	2023	HIGH
GREAT LAKES	40400010204	LA PORTE	INC0124_T1002	SPRING CREEK - UNNAMED TRIBUTARY	IMPAIRED BIOTIC COMMUNITIES	5A	2014	2027	MEDIUM
GREAT LAKES	40400010204	LAPORTE	INC0124_T1002A	SPRING CREEK - UNNAMED TRIBUTARY	E. COLI	5A	2010	2023	HIGH
GREAT LAKES	40400010204	LAPORTE	INC0124_T1002B	SPRING CREEK - UNNAMED TRIBUTARY	E. COLI	5A	2010	2023	HIGH
GREAT LAKES	40400010204	LAPORTE	INC0124_T1003	SPRING CREEK - UNNAMED TRIBUTARY	E. COLI	5A	2010	2023	HIGH
GREAT LAKES	40400010205	LAPORTE	INC0125_02A	GALENA RIVER - UNNAMED TRIBUTARY	E. COLI	5A	2010	2023	HIGH
GREAT LAKES	40400010205	LAPORTE	INC0125_02B	GALENA RIVER - UNNAMED TRIBUTARY	E. COLI	5A	2010	2023	HIGH
GREAT LAKES	40400010205	LAPORTE	INC0125_02B1	GALENA RIVER - UNNAMED TRIBUTARY	E. COLI	5A	2010	2023	HIGH
GREAT LAKES	40400010205	LAPORTE	INC0125_02C	GALENA RIVER - UNNAMED TRIBUTARY	E. COLI	5A	2010	2023	HIGH

Basin	Hydrologic Unit Code	County	Assessment Unit ID	Assessment Unit Name	Cause of Impairment	Category	Cycle First Listed	Target Date for TMDL Completion	Priority Ranking
GREAT LAKES	40400010205	LAPORTE	INC0125_02D	GALENA RIVER - UNNAMED TRIBUTARY	E. COLI	5A	2010	2023	HIGH
GREAT LAKES	40400010205	LAPORTE	INC0125_02E	GALENA RIVER - UNNAMED TRIBUTARY	E. COLI	5A	2010	2023	HIGH
GREAT LAKES	40400010205	LAPORTE	INC0125_T1001A	GALENA RIVER - UNNAMED TRIBUTARY	E. COLI	5A	2010	2023	HIGH
GREAT LAKES	40400010205	LAPORTE	INC0125_T1001A1	GALENA RIVER - UNNAMED TRIBUTARY	E. COLI	5A	2010	2023	HIGH
GREAT LAKES	40400010205	LAPORTE	INC0125_T1001A2	GALENA RIVER - UNNAMED TRIBUTARY	E. COLI	5A	2010	2023	HIGH
GREAT LAKES	40400010205	LAPORTE	INC0125_T1001B	GALENA RIVER - UNNAMED TRIBUTARY	E. COLI	5A	2010	2023	HIGH
GREAT LAKES	40400010205	LAPORTE	INC0125_T1002A	GALENA RIVER - UNNAMED TRIBUTARY	E. COLI	5A	2010	2023	HIGH
GREAT LAKES	40400010205	LAPORTE	INC0125_T1002A1	GALENA RIVER - UNNAMED TRIBUTARY	E. COLI	5A	2010	2023	HIGH
GREAT LAKES	40400010205	LAPORTE	INC0125_T1002B	GALENA RIVER - UNNAMED TRIBUTARY	E. COLI	5A	2010	2023	HIGH
GREAT LAKES	40400010205	LAPORTE	INC0125_T1002C	GALENA RIVER - UNNAMED TRIBUTARY	E. COLI	5A	2010	2023	HIGH
GREAT LAKES	40400010205	LAPORTE	INC0125_T1003	GALENA RIVER - UNNAMED TRIBUTARY	E. COLI	5A	2010	2023	HIGH
GREAT LAKES	40400010205	LAPORTE	INC0125_T1004	GALENA RIVER - UNNAMED TRIBUTARY	E. COLI	5A	2010	2023	HIGH
GREAT LAKES	40400010205	LAPORTE	INC0125_T1005	WARRICK DITCH	E. COLI	5A	2010	2023	HIGH
GREAT LAKES	40400010205	LAPORTE	INC0125_T1007	GALENA RIVER - UNNAMED TRIBUTARY	E. COLI	5A	2010	2023	HIGH
GREAT LAKES	40400010205	LAPORTE	INC0125_T1008	GALENA RIVER - UNNAMED TRIBUTARY	E. COLI	5A	2010	2023	HIGH
GREAT LAKES	40400010205	LAPORTE	INC0125_T1008C	GALENA RIVER - UNNAMED TRIBUTARY	E. COLI	5A	2010	2023	HIGH
GREAT LAKES	40400010205	LAPORTE	INC0125_T1009	GALENA RIVER - UNNAMED TRIBUTARY	E. COLI	5A	2010	2023	HIGH
GREAT LAKES	40400010205	LAPORTE	INC0125_T1010	GALENA RIVER - UNNAMED TRIBUTARY	E. COLI	5A	2010	2023	HIGH
GREAT LAKES	40400010301	PORTER	INC0131_T1001	SALT CREEK - UNNAMED TRIBUTARY	E. COLI	5A	2010	2023	HIGH

Basin	Hydrologic Unit Code	County	Assessment Unit ID	Assessment Unit Name	Cause of Impairment	Category	Cycle First Listed	Target Date for TMDL Completion	Priority Ranking
GREAT LAKES	40400010301	PORTER	INC0131_T1002	SALT CREEK - UNNAMED TRIBUTARY	E. COLI	5A	2010	2023	HIGH
GREAT LAKES	40400010302	PORTER	INC0132_T1007	BEAUTY CREEK	E. COLI	5A	2010	2023	HIGH
GREAT LAKES	40400010302	PORTER	INC0132_T1008	SALT CREEK - UNNAMED TRIBUTARY	E. COLI	5A	2010	2023	HIGH
GREAT LAKES	40400010302	PORTER	INC0132_T1008	SALT CREEK - UNNAMED TRIBUTARY	IMPAIRED BIOTIC COMMUNITIES	5A	2010	2023	MEDIUM
GREAT LAKES	40400010303	PORTER	INC0133_T1031	SALT CREEK	IMPAIRED BIOTIC COMMUNITIES	5A	2012	2025	MEDIUM
GREAT LAKES	40400010401	LAPORTE	INC0141_01	LITTLE CALUMET RIVER, EAST ARM	DISSOLVED OXYGEN	5A	2014	2027	MEDIUM
GREAT LAKES	40400010401	LAPORTE	INC0141_01	LITTLE CALUMET RIVER, EAST ARM	IMPAIRED BIOTIC COMMUNITIES	5A	2014	2027	MEDIUM
GREAT LAKES	40400010401	LAPORTE	INC0141_T1001	LITTLE CALUMET RIVER, EAST ARM - UNNAMED TRIBUTARY	DISSOLVED OXYGEN	5A	2014	2027	MEDIUM
GREAT LAKES	40400010401	PORTER	INC0141_T1002	LITTLE CALUMET RIVER, EAST ARM - UNNAMED TRIBUTARY	IMPAIRED BIOTIC COMMUNITIES	5A	2014	2027	MEDIUM
GREAT LAKES	40400010401	LAPORTE	INC0141_T1003	REYNOLDS CREEK	IMPAIRED BIOTIC COMMUNITIES	5A	2014	2027	MEDIUM
GREAT LAKES	40400010401	LAPORTE	INC0141_T1004	LITTLE CALUMET RIVER, EAST ARM - UNNAMED TRIBUTARY	IMPAIRED BIOTIC COMMUNITIES	5A	2014	2027	MEDIUM
GREAT LAKES	40400010401	LAPORTE	INC0141_T1004	LITTLE CALUMET RIVER, EAST ARM - UNNAMED TRIBUTARY	E. COLI	5A	2014	2027	HIGH
GREAT LAKES	40400010303	PORTER	INC0142_01	LITTLE CALUMET RIVER, EAST ARM	DISSOLVED OXYGEN	5A	2014	2027	MEDIUM
GREAT LAKES	40400010303	PORTER	INC0142_01	LITTLE CALUMET RIVER, EAST ARM	IMPAIRED BIOTIC COMMUNITIES	5A	2014	2027	MEDIUM
GREAT LAKES	40400010303	PORTER	INC0142_01	LITTLE CALUMET RIVER, EAST ARM	NUTRIENTS	5A	2014	2027	MEDIUM
GREAT LAKES	40400010303	PORTER	INC0142_T1001	LITTLE CALUMET RIVER, EAST ARM - UNNAMED TRIBUTARY	IMPAIRED BIOTIC COMMUNITIES	5A	2014	2027	MEDIUM

Basin	Hydrologic Unit Code	County	Assessment Unit ID	Assessment Unit Name	Cause of Impairment	Category	Cycle First Listed	Target Date for TMDL Completion	Priority Ranking
GREAT LAKES	40400010303	PORTER	INC0142_T1001	LITTLE CALUMET RIVER, EAST ARM - UNNAMED TRIBUTARY	NUTRIENTS	5A	2014	2027	MEDIUM
GREAT LAKES	40400010303	PORTER	INC0142_T1001	LITTLE CALUMET RIVER, EAST ARM - UNNAMED TRIBUTARY	E. COLI	5A	2014	2027	HIGH
GREAT LAKES	40400010303	PORTER	INC0142_T1001	LITTLE CALUMET RIVER, EAST ARM - UNNAMED TRIBUTARY	DISSOLVED OXYGEN	5A	2014	2027	MEDIUM
GREAT LAKES	40400010303	PORTER	INC0142_T1002	LITTLE CALUMET RIVER, EAST ARM - UNNAMED TRIBUTARY	IMPAIRED BIOTIC COMMUNITIES	5A	2014	2027	MEDIUM
GREAT LAKES	40400010303	PORTER	INC0142_T1002	LITTLE CALUMET RIVER, EAST ARM - UNNAMED TRIBUTARY	E. COLI	5A	2014	2027	HIGH
GREAT LAKES	40400010402	PORTER	INC0142_T1003	LITTLE CALUMET RIVER, EAST ARM - UNNAMED TRIBUTARY	IMPAIRED BIOTIC COMMUNITIES	5A	2014	2027	MEDIUM
GREAT LAKES	40400010402	PORTER	INC0142_T1003	LITTLE CALUMET RIVER, EAST ARM - UNNAMED TRIBUTARY	E. COLI	5A	2010	2023	HIGH
GREAT LAKES	40400010402	PORTER	INC0142_T1004	LITTLE CALUMET RIVER, EAST ARM - UNNAMED TRIBUTARY	NUTRIENTS	5A	2014	2027	MEDIUM
GREAT LAKES	40400010402	PORTER	INC0142_T1004	LITTLE CALUMET RIVER, EAST ARM - UNNAMED TRIBUTARY	DISSOLVED OXYGEN	5A	2014	2027	MEDIUM
GREAT LAKES	40400010402	PORTER	INC0142_T1004	LITTLE CALUMET RIVER, EAST ARM - UNNAMED TRIBUTARY	E. COLI	5A	2014	2027	HIGH
GREAT LAKES	40400010402	PORTER	INC0142_T1004	LITTLE CALUMET RIVER, EAST ARM - UNNAMED TRIBUTARY	IMPAIRED BIOTIC COMMUNITIES	5A	2014	2027	MEDIUM
GREAT LAKES	40400010403	PORTER	INC0143_04	LITTLE CALUMET RIVER, EAST ARM	IMPAIRED BIOTIC COMMUNITIES	5A	2010	2023	MEDIUM
GREAT LAKES	40400010403	PORTER	INC0143_04	LITTLE CALUMET RIVER, EAST ARM	PCBS (FISH TISSUE)	5B	2010	2023	LOW
GREAT LAKES	40400010403	PORTER	INC0143_T1002	WILLOW CREEK (UPSTREAM F CHRISMAN DITCH)	DISSOLVED OXYGEN	5A	2012	2025	MEDIUM

Basin	Hydrologic Unit Code	County	Assessment Unit ID	Assessment Unit Name	Cause of Impairment	Category	Cycle First Listed	Target Date for TMDL Completion	Priority Ranking
GREAT LAKES	40400010403	PORTER	INC0143_T1005	LITTLE CALUMET RIVER, EAST ARM - UNNAMED TRIBUTARY	CHLORIDE	5A	2014	2027	MEDIUM
GREAT LAKES	40400010403	PORTER	INC0143_T1005	LITTLE CALUMET RIVER, EAST ARM - UNNAMED TRIBUTARY	E. COLI	5A	2014	2027	HIGH
GREAT LAKES	40400010403	PORTER	INC0143_T1005	LITTLE CALUMET RIVER, EAST ARM - UNNAMED TRIBUTARY	IMPAIRED BIOTIC COMMUNITIES	5A	2014	2027	MEDIUM
GREAT LAKES	40400010403	PORTER	INC0143_T1006	COFFEE CREEK	IMPAIRED BIOTIC COMMUNITIES	5A	2014	2027	MEDIUM
GREAT LAKES	40400010403	PORTER	INC0143_T1006	COFFEE CREEK	DISSOLVED OXYGEN	5A	2014	2027	MEDIUM
GREAT LAKES	40400010403	PORTER	INC0143_T1006	COFFEE CREEK	E. COLI	5A	2010	2023	HIGH
GREAT LAKES	40400010403	PORTER	INC0143_T1007	COFFEE CREEK - UNNAMED TRIBUTARY	NUTRIENTS	5A	2014	2027	MEDIUM
GREAT LAKES	40400010403	PORTER	INC0143_T1007	COFFEE CREEK - UNNAMED TRIBUTARY	IMPAIRED BIOTIC COMMUNITIES	5A	2014	2027	MEDIUM
GREAT LAKES	40400010403	PORTER	INC0143_T1007	COFFEE CREEK - UNNAMED TRIBUTARY	DISSOLVED OXYGEN	5A	2014	2027	MEDIUM
GREAT LAKES	40400010403	PORTER	INC0143_T1007	COFFEE CREEK - UNNAMED TRIBUTARY	E. COLI	5A	2010	2023	HIGH
GREAT LAKES	40400010403	PORTER	INC0143_T1008	PETERSON DITCH	DISSOLVED OXYGEN	5A	2014	2027	MEDIUM
GREAT LAKES	40400010403	PORTER	INC0143_T1008	PETERSON DITCH	E. COLI	5A	2014	2027	HIGH
GREAT LAKES	40400010403	PORTER	INC0143_T1008	PETERSON DITCH	IMPAIRED BIOTIC COMMUNITIES	5A	2014	2027	MEDIUM
GREAT LAKES	40400010501	LAKE	INC0151_01	MAIN BEAVER DAM DITCH	E. COLI	5A	2014	2027	HIGH
GREAT LAKES	40400010501	LAKE	INC0151_01	MAIN BEAVER DAM DITCH	DISSOLVED OXYGEN	5A	2014	2027	MEDIUM
GREAT LAKES	40400010501	LAKE	INC0151_01	MAIN BEAVER DAM DITCH	IMPAIRED BIOTIC COMMUNITIES	5A	2010	2023	MEDIUM
GREAT LAKES	40400010502	LAKE	INC0152_04	MAIN BEAVER DAM DITCH	AMMONIA	5A	2014	2027	MEDIUM
GREAT LAKES	40400010502	LAKE	INC0152_04	MAIN BEAVER DAM DITCH	DISSOLVED OXYGEN	5A	2014	2027	MEDIUM

Basin	Hydrologic Unit Code	County	Assessment Unit ID	Assessment Unit Name	Cause of Impairment	Category	Cycle First Listed	Target Date for TMDL Completion	Priority Ranking
GREAT LAKES	40400010502	LAKE	INC0152_04	MAIN BEAVER DAM DITCH	E. COLI	5A	2014	2027	HIGH
GREAT LAKES	40400010502	LAKE	INC0152_04	MAIN BEAVER DAM DITCH	NUTRIENTS	5A	2014	2027	MEDIUM
GREAT LAKES	40400010502	LAKE	INC0152_04	MAIN BEAVER DAM DITCH	IMPAIRED BIOTIC COMMUNITIES	5A	2010	2023	MEDIUM
GREAT LAKES	40400010502	LAKE	INC0152_T1009	NILES DITCH	IMPAIRED BIOTIC COMMUNITIES	5A	2010	2023	MEDIUM
GREAT LAKES	40400010503	LAKE	INC0153_01	TURKEY CREEK	E. COLI	5A	2010	2023	HIGH
GREAT LAKES	40400010503	LAKE	INC0153_01	TURKEY CREEK	IMPAIRED BIOTIC COMMUNITIES	5A	2010	2023	MEDIUM
GREAT LAKES	40400010504	LAKE	INC0154_01	DEEP RIVER	E. COLI	5A	2010	2023	HIGH
GREAT LAKES	40400010504	LAKE	INC0154_01	DEEP RIVER	IMPAIRED BIOTIC COMMUNITIES	5A	2010	2023	MEDIUM
GREAT LAKES	40400010504	LAKE	INC0154_T1001	DEER CREEK	E. COLI	5A	2010	2023	HIGH
GREAT LAKES	40400010504	LAKE	INC0154_T1003	DEEP RIVER TRIBUTARY MERRILLVILLE	IMPAIRED BIOTIC COMMUNITIES	5A	2010	2023	MEDIUM
GREAT LAKES	40400010504	LAKE	INC0154_T1003	DEEP RIVER TRIBUTARY MERRILLVILLE	SILTATION	5A	2010	2023	MEDIUM
GREAT LAKES	40400010505	LAKE	INC0155_01	TURKEY CREEK	E. COLI	5A	2010	2023	HIGH
GREAT LAKES	40400010508	LAKE	INC0158_T1005	LITTLE CALUMET RIVER	IMPAIRED BIOTIC COMMUNITIES	5A	2010	2023	MEDIUM
GREAT LAKES	40400010508	LAKE	INC0158_T1005	LITTLE CALUMET RIVER	PCBS (FISH TISSUE)	5B	2010	2023	LOW
GREAT LAKES	40400010509	PORTER	INC0159_01	LITTLE CALUMET RIVER	PCBS (FISH TISSUE)	5B	2010	2023	LOW
GREAT LAKES	40400010509	PORTER	INC0159_02	LITTLE CALUMET RIVER	PCBS (FISH TISSUE)	5B	2010	2023	LOW
GREAT LAKES	40400010509	PORTER	INC0159_T1001	WILLOW CREEK	E. COLI	5A	2010	2023	HIGH
GREAT LAKES	40400010509	PORTER	INC0159_T1001	WILLOW CREEK	IMPAIRED BIOTIC COMMUNITIES	5A	2010	2023	MEDIUM
GREAT LAKES	40400010509	PORTER	INC0159_T1001	WILLOW CREEK	PCBS (FISH TISSUE)	5B	2010	2023	LOW
GREAT LAKES	40400010601	PORTER	INC0161_01	BROWN DITCH	E. COLI	5A	2010	2023	HIGH

Basin	Hydrologic Unit Code	County	Assessment Unit ID	Assessment Unit Name	Cause of Impairment	Category	Cycle First Listed	Target Date for TMDL Completion	Priority Ranking
GREAT LAKES	40400010601	PORTER	INC0161_02	BROWN DITCH	E. COLI	5A	2010	2023	HIGH
GREAT LAKES	40400010601	LAPORTE	INC0161_T1001	KINTZELE DITCH	E. COLI	5A	2010	2023	HIGH
GREAT LAKES	40400010602	PORTER	INC0162_03	DUNES CREEK	E. COLI	5A	2010	2023	HIGH
GREAT LAKES	40400010602	PORTER	INC0162_03	DUNES CREEK	IMPAIRED BIOTIC COMMUNITIES	5A	2010	2023	MEDIUM
GREAT LAKES	40400010603	LAKE	INC0163_T1001	INDIANA HARBOR CANAL	E. COLI	5A	2010	2023	HIGH
GREAT LAKES	40400010603	LAKE	INC0163_T1001	INDIANA HARBOR CANAL	IMPAIRED BIOTIC COMMUNITIES	5A	2010	2023	MEDIUM
GREAT LAKES	40400010603	LAKE	INC0163_T1001	INDIANA HARBOR CANAL	OIL AND GREASE	5A	2010	2023	MEDIUM
GREAT LAKES	40400010603	LAKE	INC0163_T1001	INDIANA HARBOR CANAL	PCBS (FISH TISSUE)	5B	2010	2023	LOW
GREAT LAKES	40400010603	LAKE	INC0163_T1002	MICHIGAN, LAKE - UNNAMED TRIBUTARY	IMPAIRED BIOTIC COMMUNITIES	5A	2010	2023	MEDIUM
GREAT LAKES	40400010603	LAKE	INC0163G_G1074	MICHIGAN, LAKE	PCBS (FISH TISSUE)	5B	2010	2023	LOW
GREAT LAKES	40400010603	LAKE	INC0163G_G1074	MICHIGAN, LAKE	TOTAL MERCURY (FISH TISSUE)	5B	2010	2023	LOW
GREAT LAKES	40400010603	LAKE	INC0163G_G1075	MICHIGAN, LAKE	PCBS (FISH TISSUE)	5B	2010	2023	LOW
GREAT LAKES	40400010603	LAKE	INC0163G_G1075	MICHIGAN, LAKE	TOTAL MERCURY (FISH TISSUE)	5B	2010	2023	LOW
GREAT LAKES	40400010603	LAKE	INC0163G_G1078	MICHIGAN, LAKE	PCBS (FISH TISSUE)	5B	2010	2023	LOW
GREAT LAKES	40400010603	LAKE	INC0163G_G1078	MICHIGAN, LAKE	TOTAL MERCURY (FISH TISSUE)	5B	2010	2023	LOW
GREAT LAKES	40400010603	LAKE	INC0163G_G1078	MICHIGAN, LAKE (SHORELINE)	FREE CYANIDE	5A	2010	2023	MEDIUM
GREAT LAKES	40400010602	PORTER	INC0163G_G1093	MICHIGAN, LAKE	PCBS (FISH TISSUE)	5B	2010	2023	LOW
GREAT LAKES	40400010602	PORTER	INC0163G_G1093	MICHIGAN, LAKE	TOTAL MERCURY (FISH TISSUE)	5B	2010	2023	LOW
GREAT LAKES	4040001020020	LAKE	INC01P1002_00	MARQUETTE PARK LAGOONS (WEST)	PCBS (FISH TISSUE)	5B	1998	2011	LOW

Basin	Hydrologic Unit Code	County	Assessment Unit ID	Assessment Unit Name	Cause of Impairment	Category	Cycle First Listed	Target Date for TMDL Completion	Priority Ranking
GREAT LAKES	4040001020010	LAKE	INC01P1019_00	WOLF LAKE	PHOSPHORUS	5A	2006	2019	MEDIUM
GREAT LAKES	4040001020020	LAKE	INC01P1083_00	MARQUETTE PARK LAGOONS (EAST)	PCBS (FISH TISSUE)	5B	1998	2011	LOW
OHIO RIVER TRIBUTARIES	51402010102	PERRY	INE0112_T1007	NEGLIE CREEK - UNNAMED TRIBUTARY	DISSOLVED OXYGEN	5A	2014	2027	MEDIUM
OHIO RIVER TRIBUTARIES	51402010102	PERRY	INE0112_T1007	NEGLIE CREEK - UNNAMED TRIBUTARY	IMPAIRED BIOTIC COMMUNITIES	5A	2014	2027	MEDIUM
OHIO RIVER TRIBUTARIES	51402010103	PERRY	INE0113_01	DEER CREEK	DISSOLVED OXYGEN	5A	2014	2027	MEDIUM
OHIO RIVER TRIBUTARIES	51402010103	PERRY	INE0113_02	DEER CREEK	DISSOLVED OXYGEN	5A	2014	2027	MEDIUM
OHIO RIVER TRIBUTARIES	51402010301	PERRY	INE0131_T1003	TIGE CREEK (UPSTREAM OF I-64)	IMPAIRED BIOTIC COMMUNITIES	5A	2014	2027	MEDIUM
OHIO RIVER TRIBUTARIES	51402010301	PERRY	INE0131_T1008	WINDING BRANCH (DOWNSTREAM OF CELINA LAKE)	IMPAIRED BIOTIC COMMUNITIES	5A	2014	2027	MEDIUM
OHIO RIVER TRIBUTARIES	51402010302	PERRY	INE0132_T1004A	LITTLE SULPHUR CREEK	IMPAIRED BIOTIC COMMUNITIES	5A	2014	2027	MEDIUM
OHIO RIVER TRIBUTARIES	51402010302	PERRY	INE0132_T1007A	WHEATLEY CREEK	IMPAIRED BIOTIC COMMUNITIES	5A	2014	2027	MEDIUM
OHIO RIVER TRIBUTARIES	51402010303	PERRY	INE0133_01	MIDDLE FORK ANDERSON RIVER	E. COLI	5A	2014	2027	HIGH
OHIO RIVER TRIBUTARIES	51402010303	PERRY	INE0133_01	MIDDLE FORK ANDERSON RIVER	DISSOLVED OXYGEN	5A	2014	2027	MEDIUM
OHIO RIVER TRIBUTARIES	51402010303	PERRY	INE0133_02	MIDDLE FORK ANDERSON RIVER	DISSOLVED OXYGEN	5A	2014	2027	MEDIUM
OHIO RIVER TRIBUTARIES	51402010303	PERRY	INE0133_02	MIDDLE FORK ANDERSON RIVER	E. COLI	5A	2014	2027	HIGH
OHIO RIVER TRIBUTARIES	51402010303	PERRY	INE0133_03	MIDDLE FORK ANDERSON RIVER	DISSOLVED OXYGEN	5A	2014	2027	MEDIUM
OHIO RIVER TRIBUTARIES	51402010303	PERRY	INE0133_03	MIDDLE FORK ANDERSON RIVER	E. COLI	5A	2014	2027	HIGH
OHIO RIVER TRIBUTARIES	51402010303	PERRY	INE0133_04	MIDDLE FORK ANDERSON RIVER	DISSOLVED OXYGEN	5A	2014	2027	MEDIUM
OHIO RIVER TRIBUTARIES	51402010303	PERRY	INE0133_04	MIDDLE FORK ANDERSON RIVER	E. COLI	5A	2014	2027	HIGH

Basin	Hydrologic Unit Code	County	Assessment Unit ID	Assessment Unit Name	Cause of Impairment	Category	Cycle First Listed	Target Date for TMDL Completion	Priority Ranking
OHIO RIVER TRIBUTARIES	51402010304	PERRY	INE0134_01	MIDDLE FORK ANDERSON CREEK	IMPAIRED BIOTIC COMMUNITIES	5A	2014	2027	MEDIUM
OHIO RIVER TRIBUTARIES	51402010304	PERRY	INE0134_03	MIDDLE FORK ANDERSON RIVER	IMPAIRED BIOTIC COMMUNITIES	5A	2014	2027	MEDIUM
OHIO RIVER TRIBUTARIES	51402010304	PERRY	INE0134_T1001A	THEIS CREEK	IMPAIRED BIOTIC COMMUNITIES	5A	2014	2027	MEDIUM
OHIO RIVER TRIBUTARIES	51402010304	PERRY	INE0134_T1007	KRAUS CREEK	IMPAIRED BIOTIC COMMUNITIES	5A	2014	2027	MEDIUM
OHIO RIVER TRIBUTARIES	51402010401	CRAWFORD	INE0141_01	ANDERSON RIVER	IMPAIRED BIOTIC COMMUNITIES	5A	2014	2027	MEDIUM
OHIO RIVER TRIBUTARIES	51402010401	DUBOIS	INE0141_02	ANDERSON RIVER	IMPAIRED BIOTIC COMMUNITIES	5A	2014	2027	MEDIUM
OHIO RIVER TRIBUTARIES	51402010401	CRAWFORD	INE0141_T1001	MITCHELL CREEK	IMPAIRED BIOTIC COMMUNITIES	5A	2014	2027	MEDIUM
OHIO RIVER TRIBUTARIES	51402010402	DUBOIS	INE0142_01	HURRICANE CREEK	IMPAIRED BIOTIC COMMUNITIES	5A	2014	2027	MEDIUM
OHIO RIVER TRIBUTARIES	51402010402	DUBOIS	INE0142_01	HURRICANE CREEK	DISSOLVED OXYGEN	5A	2014	2027	MEDIUM
OHIO RIVER TRIBUTARIES	51402010402	DUBOIS	INE0142_01	HURRICANE CREEK	E. COLI	5A	2014	2027	HIGH
OHIO RIVER TRIBUTARIES	51402010402	PERRY	INE0142_02	HURRICANE CREEK	IMPAIRED BIOTIC COMMUNITIES	5A	2014	2027	MEDIUM
OHIO RIVER TRIBUTARIES	51402010402	PERRY	INE0142_02	HURRICANE CREEK	E. COLI	5A	2014	2027	HIGH
OHIO RIVER TRIBUTARIES	51402010402	PERRY	INE0142_02	HURRICANE CREEK	DISSOLVED OXYGEN	5A	2014	2027	MEDIUM
OHIO RIVER TRIBUTARIES	51402010402	PERRY	INE0142_03	HURRICANE CREEK	DISSOLVED OXYGEN	5A	2014	2027	MEDIUM
OHIO RIVER TRIBUTARIES	51402010402	PERRY	INE0142_03	HURRICANE CREEK	E. COLI	5A	2014	2027	HIGH
OHIO RIVER TRIBUTARIES	51402010402	PERRY	INE0142_03	HURRICANE CREEK	IMPAIRED BIOTIC COMMUNITIES	5A	2014	2027	MEDIUM
OHIO RIVER TRIBUTARIES	51402010403	PERRY	INE0143_T1008	ROCKHOUSE BRANCH	IMPAIRED BIOTIC COMMUNITIES	5A	2014	2027	MEDIUM
OHIO RIVER TRIBUTARIES	51402010404	PERRY	INE0144_T1007	CROOKS HOLLOW CREEK	IMPAIRED BIOTIC COMMUNITIES	5A	2014	2027	MEDIUM

Basin	Hydrologic Unit Code	County	Assessment Unit ID	Assessment Unit Name	Cause of Impairment	Category	Cycle First Listed	Target Date for TMDL Completion	Priority Ranking
OHIO RIVER TRIBUTARIES	51402010404	PERRY	INE0144_T1008	CROOKS HOLLOW CREEK	IMPAIRED BIOTIC COMMUNITIES	5A	2014	2027	MEDIUM
OHIO RIVER TRIBUTARIES	51402010404	SPENCER	INE0144_T1011	SWINGING CREEK - UNNAMED TRIBUTARY (MEINARD HOLLOW)	IMPAIRED BIOTIC COMMUNITIES	5A	2014	2027	MEDIUM
OHIO RIVER TRIBUTARIES	51402010404	PERRY	INE0144_T1015	LANMAN RUN	IMPAIRED BIOTIC COMMUNITIES	5A	2014	2027	MEDIUM
OHIO RIVER TRIBUTARIES	51402010405	PERRY	INE0145_01	ANDERSON RIVER	DISSOLVED OXYGEN	5A	2014	2027	MEDIUM
OHIO RIVER TRIBUTARIES	51402010405	PERRY	INE0145_01	ANDERSON RIVER	E. COLI	5A	2014	2027	HIGH
OHIO RIVER TRIBUTARIES	51402010405	SPENCER	INE0145_02	ANDERSON RIVER	DISSOLVED OXYGEN	5A	2014	2027	MEDIUM
OHIO RIVER TRIBUTARIES	51402010405	SPENCER	INE0145_02	ANDERSON RIVER	E. COLI	5A	2014	2027	HIGH
OHIO RIVER TRIBUTARIES	51402010405	SPENCER	INE0145_03	ANDERSON RIVER	E. COLI	5A	2014	2027	HIGH
OHIO RIVER TRIBUTARIES	51402010405	SPENCER	INE0145_03	ANDERSON RIVER	DISSOLVED OXYGEN	5A	2014	2027	MEDIUM
OHIO RIVER TRIBUTARIES	51402010405	PERRY	INE0145_04	ANDERSON RIVER	IMPAIRED BIOTIC COMMUNITIES	5A	2014	2027	MEDIUM
OHIO RIVER TRIBUTARIES	51402010405	PERRY	INE0145_04	ANDERSON RIVER	E. COLI	5A	2014	2027	HIGH
OHIO RIVER TRIBUTARIES	51402010405	PERRY	INE0145_04	ANDERSON RIVER	DISSOLVED OXYGEN	5A	2014	2027	MEDIUM
OHIO RIVER TRIBUTARIES	51402010405	SPENCER	INE0145_05	ANDERSON RIVER	TOTAL MERCURY (FISH TISSUE)	5B	2014	2027	LOW
OHIO RIVER TRIBUTARIES	51402010405	SPENCER	INE0145_06	ANDERSON RIVER	IMPAIRED BIOTIC COMMUNITIES	5A	2014	2027	MEDIUM
OHIO RIVER TRIBUTARIES	51402010405	SPENCER	INE0145_06	ANDERSON RIVER	PCBS (FISH TISSUE)	5B	2014	2027	LOW
OHIO RIVER TRIBUTARIES	51402010405	SPENCER	INE0145_06	ANDERSON RIVER	TOTAL MERCURY (FISH TISSUE)	5B	2014	2027	LOW
OHIO RIVER TRIBUTARIES	51402010405	SPENCER	INE0145_07	ANDERSON RIVER	TOTAL MERCURY (FISH TISSUE)	5B	2014	2027	LOW
OHIO RIVER TRIBUTARIES	51402010405	SPENCER	INE0145_07	ANDERSON RIVER	IMPAIRED BIOTIC COMMUNITIES	5A	2014	2027	MEDIUM

Basin	Hydrologic Unit Code	County	Assessment Unit ID	Assessment Unit Name	Cause of Impairment	Category	Cycle First Listed	Target Date for TMDL Completion	Priority Ranking
OHIO RIVER TRIBUTARIES	51402010405	SPENCER	INE0145_07	ANDERSON RIVER	PCBS (FISH TISSUE)	5B	2014	2027	LOW
OHIO RIVER TRIBUTARIES	51402010405	SPENCER	INE0145_T1001	ANDERSON RIVER	IMPAIRED BIOTIC COMMUNITIES	5A	2014	2027	MEDIUM
OHIO RIVER TRIBUTARIES	51402010501	SPENCER	INE0151_02	CROOKED CREEK	CHLORIDE	5A	2014	2027	MEDIUM
OHIO RIVER TRIBUTARIES	51402010501	SPENCER	INE0151_02	CROOKED CREEK	DISSOLVED OXYGEN	5A	2014	2027	MEDIUM
OHIO RIVER TRIBUTARIES	51402010501	SPENCER	INE0151_02	CROOKED CREEK	E. COLI	5A	2014	2027	HIGH
OHIO RIVER TRIBUTARIES	51402010501	SPENCER	INE0151_03	CROOKED CREEK	E. COLI	5A	2014	2027	HIGH
OHIO RIVER TRIBUTARIES	51402010501	SPENCER	INE0151_04	CROOKED CREEK	E. COLI	5A	2014	2027	HIGH
OHIO RIVER TRIBUTARIES	51402010503	SPENCER	INE0153_01	CROOKED CREEK	DISSOLVED OXYGEN	5A	2014	2027	MEDIUM
OHIO RIVER TRIBUTARIES	51402010503	SPENCER	INE0153_01	CROOKED CREEK	E. COLI	5A	2014	2027	HIGH
OHIO RIVER TRIBUTARIES	51402010503	SPENCER	INE0153_02	CROOKED CREEK	DISSOLVED OXYGEN	5A	2014	2027	MEDIUM
OHIO RIVER TRIBUTARIES	51402010503	SPENCER	INE0153_02	CROOKED CREEK	E. COLI	5A	2014	2027	HIGH
OHIO RIVER TRIBUTARIES	51402010503	SPENCER	INE0153_03	CROOKED CREEK	DISSOLVED OXYGEN	5A	2014	2027	MEDIUM
OHIO RIVER TRIBUTARIES	51402010503	SPENCER	INE0153_03	CROOKED CREEK	E. COLI	5A	2014	2027	HIGH
OHIO RIVER TRIBUTARIES	51402010503	SPENCER	INE0153_04	CROOKED CREEK	DISSOLVED OXYGEN	5A	2014	2027	MEDIUM
OHIO RIVER TRIBUTARIES	51402010503	SPENCER	INE0153_04	CROOKED CREEK	E. COLI	5A	2014	2027	HIGH
OHIO RIVER TRIBUTARIES	51402010503	SPENCER	INE0153_05	CROOKED CREEK	E. COLI	5A	2014	2027	HIGH
OHIO RIVER TRIBUTARIES	51402010503	SPENCER	INE0153_05	CROOKED CREEK	DISSOLVED OXYGEN	5A	2014	2027	MEDIUM
OHIO RIVER TRIBUTARIES	51402010503	SPENCER	INE0153_06	CROOKED CREEK	DISSOLVED OXYGEN	5A	2014	2027	MEDIUM

Basin	Hydrologic Unit Code	County	Assessment Unit ID	Assessment Unit Name	Cause of Impairment	Category	Cycle First Listed	Target Date for TMDL Completion	Priority Ranking
OHIO RIVER TRIBUTARIES	51402010503	SPENCER	INE0153_06	CROOKED CREEK	E. COLI	5A	2014	2027	HIGH
OHIO RIVER TRIBUTARIES	51402010503	SPENCER	INE0153_07	CROOKED CREEK	DISSOLVED OXYGEN	5A	2014	2027	MEDIUM
OHIO RIVER TRIBUTARIES	51402010503	SPENCER	INE0153_07	CROOKED CREEK	E. COLI	5A	2014	2027	HIGH
OHIO RIVER TRIBUTARIES	51402010503	SPENCER	INE0153_08	CROOKED CREEK	DISSOLVED OXYGEN	5A	2014	2027	MEDIUM
OHIO RIVER TRIBUTARIES	51402010503	SPENCER	INE0153_08	CROOKED CREEK	E. COLI	5A	2014	2027	HIGH
OHIO RIVER TRIBUTARIES	51402010503	SPENCER	INE0153_09	CROOKED CREEK	DISSOLVED OXYGEN	5A	2014	2027	MEDIUM
OHIO RIVER TRIBUTARIES	51402010503	SPENCER	INE0153_09	CROOKED CREEK	E. COLI	5A	2014	2027	HIGH
OHIO RIVER TRIBUTARIES	51402010503	SPENCER	INE0153_10	CROOKED CREEK	DISSOLVED OXYGEN	5A	2014	2027	MEDIUM
OHIO RIVER TRIBUTARIES	51402010503	SPENCER	INE0153_10	CROOKED CREEK	E. COLI	5A	2014	2027	HIGH
OHIO RIVER TRIBUTARIES	51402010503	SPENCER	INE0153_T1016	CROOKED CREEK - UNNAMED TRIBUTARY	IMPAIRED BIOTIC COMMUNITIES	5A	2014	2027	MEDIUM
OHIO RIVER TRIBUTARIES	51402010503	SPENCER	INE0153_T1017	CROOKED CREEK - UNNAMED TRIBUTARY	IMPAIRED BIOTIC COMMUNITIES	5A	2014	2027	MEDIUM
OHIO RIVER TRIBUTARIES	51402010503	SPENCER	INE0153_T1021	CROOKED CREEK - UNNAMED TRIBUTARY	DISSOLVED OXYGEN	5A	2014	2027	MEDIUM
OHIO RIVER TRIBUTARIES	51402010503	SPENCER	INE0153_T1021	CROOKED CREEK - UNNAMED TRIBUTARY	E. COLI	5A	2014	2027	HIGH
OHIO RIVER TRIBUTARIES	51402010703	SPENCER	INE0173_08	LITTLE SANDY CREEK	DISSOLVED OXYGEN	5A	2014	2027	MEDIUM
OHIO RIVER TRIBUTARIES	51402010703	SPENCER	INE0173_08	LITTLE SANDY CREEK	IMPAIRED BIOTIC COMMUNITIES	5A	2014	2027	MEDIUM
OHIO RIVER TRIBUTARIES	51402010703	SPENCER	INE0173_09	LITTLE SANDY CREEK	DISSOLVED OXYGEN	5A	2014	2027	MEDIUM
OHIO RIVER TRIBUTARIES	51402010703	SPENCER	INE0173_09	LITTLE SANDY CREEK	IMPAIRED BIOTIC COMMUNITIES	5A	2014	2027	MEDIUM
OHIO RIVER TRIBUTARIES	51402010703	SPENCER	INE0173_10	LITTLE SANDY CREEK	DISSOLVED OXYGEN	5A	2014	2027	MEDIUM

Basin	Hydrologic Unit Code	County	Assessment Unit ID	Assessment Unit Name	Cause of Impairment	Category	Cycle First Listed	Target Date for TMDL Completion	Priority Ranking
OHIO RIVER TRIBUTARIES	51402010703	SPENCER	INE0173_10	LITTLE SANDY CREEK	IMPAIRED BIOTIC COMMUNITIES	5A	2014	2027	MEDIUM
OHIO RIVER TRIBUTARIES	51402010703	SPENCER	INE0173_11	LITTLE SANDY CREEK	DISSOLVED OXYGEN	5A	2014	2027	MEDIUM
OHIO RIVER TRIBUTARIES	51402010703	SPENCER	INE0173_11	LITTLE SANDY CREEK	IMPAIRED BIOTIC COMMUNITIES	5A	2014	2027	MEDIUM
OHIO RIVER TRIBUTARIES	51402010703	SPENCER	INE0173_12	LITTLE SANDY CREEK	IMPAIRED BIOTIC COMMUNITIES	5A	2014	2027	MEDIUM
OHIO RIVER TRIBUTARIES	51402010703	SPENCER	INE0173_12	LITTLE SANDY CREEK	DISSOLVED OXYGEN	5A	2014	2027	MEDIUM
OHIO RIVER TRIBUTARIES	51402010703	SPENCER	INE0173_13	LITTLE SANDY CREEK	DISSOLVED OXYGEN	5A	2014	2027	MEDIUM
OHIO RIVER TRIBUTARIES	51402010703	SPENCER	INE0173_13	LITTLE SANDY CREEK	IMPAIRED BIOTIC COMMUNITIES	5A	2014	2027	MEDIUM
OHIO RIVER TRIBUTARIES	5140201070040	PERRY	INE0174_T1003A	ROCK RUN	IMPAIRED BIOTIC COMMUNITIES	5A	2002	2015	MEDIUM
OHIO RIVER TRIBUTARIES	5140201070070	SPENCER	INE0177_T1001A	NEST RUN	IMPAIRED BIOTIC COMMUNITIES	5A	2008	2021	MEDIUM
OHIO RIVER TRIBUTARIES	51402010801	SPENCER	INE0181_01	HONEY CREEK	E. COLI	5A	2014	2027	HIGH
OHIO RIVER TRIBUTARIES	51402010801	SPENCER	INE0181_02	HONEY CREEK	DISSOLVED OXYGEN	5A	2014	2027	MEDIUM
OHIO RIVER TRIBUTARIES	51402010801	SPENCER	INE0181_02	HONEY CREEK	IMPAIRED BIOTIC COMMUNITIES	5A	2014	2027	MEDIUM
OHIO RIVER TRIBUTARIES	51402010801	SPENCER	INE0181_T1001	HONEY CREEK - UNNAMED TRIBUTARY	E. COLI	5A	2014	2027	HIGH
OHIO RIVER TRIBUTARIES	51402010801	SPENCER	INE0181_T1002	HONEY CREEK - UNNAMED TRIBUTARY	E. COLI	5A	2014	2027	HIGH
OHIO RIVER TRIBUTARIES	51402010801	SPENCER	INE0181_T1003	HONEY CREEK - UNNAMED TRIBUTARY	E. COLI	5A	2014	2027	HIGH
OHIO RIVER TRIBUTARIES	51402010901	DUBOIS	INE0191_01	NORTH FORK LITTLE PIGEON CREEK	IMPAIRED BIOTIC COMMUNITIES	5A	2014	2027	MEDIUM
OHIO RIVER TRIBUTARIES	51402010901	DUBOIS	INE0191_02	NORTH FORK LITTLE PIGEON CREEK	IMPAIRED BIOTIC COMMUNITIES	5A	2014	2027	MEDIUM
OHIO RIVER TRIBUTARIES	51402010901	DUBOIS	INE0191_03	NORTH FORK LITTLE PIGEON CREEK	IMPAIRED BIOTIC COMMUNITIES	5A	2014	2027	MEDIUM

Basin	Hydrologic Unit Code	County	Assessment Unit ID	Assessment Unit Name	Cause of Impairment	Category	Cycle First Listed	Target Date for TMDL Completion	Priority Ranking
OHIO RIVER TRIBUTARIES	51402010901	DUBOIS	INE0191_T1002	NORTH FORK LITTLE PIGEON CREEK - UNNAMED TRIBUTARY	IMPAIRED BIOTIC COMMUNITIES	5A	2014	2027	MEDIUM
OHIO RIVER TRIBUTARIES	51402010905	WARRICK	INE0195_01	LITTLE PIGEON CREEK	DISSOLVED OXYGEN	5A	2014	2027	MEDIUM
OHIO RIVER TRIBUTARIES	51402010905	WARRICK	INE0195_01	LITTLE PIGEON CREEK	IMPAIRED BIOTIC COMMUNITIES	5A	2014	2027	MEDIUM
OHIO RIVER TRIBUTARIES	51402010905	WARRICK	INE0195_02	LITTLE PIGEON CREEK	DISSOLVED OXYGEN	5A	2014	2027	MEDIUM
OHIO RIVER TRIBUTARIES	51402010905	WARRICK	INE0195_02	LITTLE PIGEON CREEK	E. COLI	5A	2014	2027	HIGH
OHIO RIVER TRIBUTARIES	51402010905	WARRICK	INE0195_02	LITTLE PIGEON CREEK	IMPAIRED BIOTIC COMMUNITIES	5A	2014	2027	MEDIUM
OHIO RIVER TRIBUTARIES	51402010908	SPENCER	INE0198_01	LITTLE PIGEON CREEK	DISSOLVED OXYGEN	5A	2014	2027	MEDIUM
OHIO RIVER TRIBUTARIES	51402010908	SPENCER	INE0198_01	LITTLE PIGEON CREEK	IMPAIRED BIOTIC COMMUNITIES	5A	2014	2027	MEDIUM
OHIO RIVER TRIBUTARIES	51402010908	SPENCER	INE0198_01	LITTLE PIGEON CREEK	E. COLI	5A	2014	2027	HIGH
OHIO RIVER TRIBUTARIES	51402010908	WARRICK	INE0198_02	LITTLE PIGEON CREEK	DISSOLVED OXYGEN	5A	2014	2027	MEDIUM
OHIO RIVER TRIBUTARIES	51402010908	WARRICK	INE0198_02	LITTLE PIGEON CREEK	E. COLI	5A	2014	2027	HIGH
OHIO RIVER TRIBUTARIES	51402010908	WARRICK	INE0198_02	LITTLE PIGEON CREEK	IMPAIRED BIOTIC COMMUNITIES	5A	2014	2027	MEDIUM
OHIO RIVER TRIBUTARIES	51402010908	WARRICK	INE0198_03	LITTLE PIGEON CREEK	DISSOLVED OXYGEN	5A	2014	2027	MEDIUM
OHIO RIVER TRIBUTARIES	51402010908	WARRICK	INE0198_03	LITTLE PIGEON CREEK	E. COLI	5A	2014	2027	HIGH
OHIO RIVER TRIBUTARIES	51402010908	WARRICK	INE0198_03	LITTLE PIGEON CREEK	IMPAIRED BIOTIC COMMUNITIES	5A	2014	2027	MEDIUM
OHIO RIVER TRIBUTARIES	51402010908	WARRICK	INE0198_04	LITTLE PIGEON CREEK	DISSOLVED OXYGEN	5A	2014	2027	MEDIUM
OHIO RIVER TRIBUTARIES	51402010908	WARRICK	INE0198_04	LITTLE PIGEON CREEK	E. COLI	5A	2014	2027	HIGH
OHIO RIVER TRIBUTARIES	51402010908	WARRICK	INE0198_04	LITTLE PIGEON CREEK	IMPAIRED BIOTIC COMMUNITIES	5A	2014	2027	MEDIUM

Basin	Hydrologic Unit Code	County	Assessment Unit ID	Assessment Unit Name	Cause of Impairment	Category	Cycle First Listed	Target Date for TMDL Completion	Priority Ranking
OHIO RIVER TRIBUTARIES	51402010908	WARRICK	INE0198_05	LITTLE PIGEON CREEK	DISSOLVED OXYGEN	5A	2014	2027	MEDIUM
OHIO RIVER TRIBUTARIES	51402010908	WARRICK	INE0198_05	LITTLE PIGEON CREEK	E. COLI	5A	2014	2027	HIGH
OHIO RIVER TRIBUTARIES	51402010908	SPENCER	INE0198_06	LITTLE PIGEON CREEK	DISSOLVED OXYGEN	5A	2014	2027	MEDIUM
OHIO RIVER TRIBUTARIES	51402010908	SPENCER	INE0198_06	LITTLE PIGEON CREEK	E. COLI	5A	2014	2027	HIGH
OHIO RIVER TRIBUTARIES	51402010908	SPENCER	INE0198_T1018	EAST FORK LITTLE PIGEON CREEK	DISSOLVED OXYGEN	5A	2014	2027	MEDIUM
OHIO RIVER TRIBUTARIES	51402010908	SPENCER	INE0198_T1018	EAST FORK LITTLE PIGEON CREEK	NUTRIENTS	5A	2014	2027	MEDIUM
OHIO RIVER TRIBUTARIES	51402010908	SPENCER	INE0198_T1022	EAST FORK LITTLE PIGEON RIVER - UNNAMED TRIBUTARY	NUTRIENTS	5A	2014	2027	MEDIUM
OHIO RIVER TRIBUTARIES	51402010908	SPENCER	INE0198_T1022	EAST FORK LITTLE PIGEON RIVER - UNNAMED TRIBUTARY	DISSOLVED OXYGEN	5A	2014	2027	MEDIUM
OHIO RIVER TRIBUTARIES	51402010908	SPENCER	INE0198_T1023	EAST FORK LITTLE PIGEON RIVER - UNNAMED TRIBUTARY	NUTRIENTS	5A	2014	2027	MEDIUM
OHIO RIVER TRIBUTARIES	51402010908	SPENCER	INE0198_T1023	EAST FORK LITTLE PIGEON RIVER - UNNAMED TRIBUTARY	DISSOLVED OXYGEN	5A	2014	2027	MEDIUM
OHIO RIVER TRIBUTARIES	51402011003	WARRICK	INE01A3_01	LITTLE PIGEON CREEK	E. COLI	5A	2014	2027	HIGH
OHIO RIVER TRIBUTARIES	51402011003	WARRICK	INE01A3_02	LITTLE PIGEON CREEK	E. COLI	5A	2014	2027	HIGH
OHIO RIVER TRIBUTARIES	51402011003	WARRICK	INE01A3_03	LITTLE PIGEON CREEK	E. COLI	5A	2014	2027	HIGH
OHIO RIVER TRIBUTARIES	51402011003	WARRICK	INE01A3_05	LITLLE PIGEON CREEK	E. COLI	5A	2014	2027	HIGH
OHIO RIVER TRIBUTARIES	51402011003	SPENCER	INE01A3_06	LITTLE PIGEON CREEK	E. COLI	5A	2014	2027	HIGH
OHIO RIVER TRIBUTARIES	51402011003	SPENCER	INE01A3_07	LITTLE PIGEON CREEK	E. COLI	5A	2014	2027	HIGH
OHIO RIVER TRIBUTARIES	51402011004	SPENCER	INE01A4_01	LITTLE PIGEON CREEK	IMPAIRED BIOTIC COMMUNITIES	5A	2014	2027	MEDIUM

Basin	Hydrologic Unit Code	County	Assessment Unit ID	Assessment Unit Name	Cause of Impairment	Category	Cycle First Listed	Target Date for TMDL Completion	Priority Ranking
OHIO RIVER TRIBUTARIES	51402011004	WARRICK	INE01A4_02	LITTLE PIGEON CREEK	IMPAIRED BIOTIC COMMUNITIES	5A	2014	2027	MEDIUM
OHIO RIVER TRIBUTARIES	51402011004	SPENCER	INE01A4_03	LITTLE PIGEON CREEK	IMPAIRED BIOTIC COMMUNITIES	5A	2014	2027	MEDIUM
OHIO RIVER TRIBUTARIES	51402011004	SPENCER	INE01A4_T1041	HOOPPOLE DITCH - UNNAMED TRIBUTARY	DISSOLVED OXYGEN	5A	2014	2027	MEDIUM
OHIO RIVER TRIBUTARIES	51402011004	SPENCER	INE01A4_T1041	HOOPPOLE DITCH - UNNAMED TRIBUTARY	IMPAIRED BIOTIC COMMUNITIES	5A	2014	2027	MEDIUM
OHIO RIVER TRIBUTARIES	51402011006	SPENCER	INE01A6_01	LITTLE PIGEON CREEK	DISSOLVED OXYGEN	5A	2014	2027	MEDIUM
OHIO RIVER TRIBUTARIES	51402011006	SPENCER	INE01A6_01	LITTLE PIGEON CREEK	PCBS (FISH TISSUE)	5B	2014	2027	LOW
OHIO RIVER TRIBUTARIES	51402011006	WARRICK	INE01A6_02	LITTLE PIGEON CREEK	PCBS (FISH TISSUE)	5B	2014	2027	LOW
OHIO RIVER TRIBUTARIES	51402011006	WARRICK	INE01A6_02	LITTLE PIGEON CREEK	E. COLI	5A	2014	2027	HIGH
OHIO RIVER TRIBUTARIES	51402011006	WARRICK	INE01A6_02	LITTLE PIGEON CREEK	NUTRIENTS	5A	2014	2027	MEDIUM
OHIO RIVER TRIBUTARIES	51402011006	WARRICK	INE01A6_03	LITTLE PIGEON CREEK	PCBS (FISH TISSUE)	5B	2014	2027	LOW
OHIO RIVER TRIBUTARIES	51402011006	WARRICK	INE01A6_03	LITTLE PIGEON CREEK	NUTRIENTS	5A	2014	2027	MEDIUM
OHIO RIVER TRIBUTARIES	51402011006	WARRICK	INE01A6_03	LITTLE PIGEON CREEK	E. COLI	5A	2014	2027	HIGH
OHIO RIVER TRIBUTARIES	51402011006	WARRICK	INE01A6_04	LITTLE PIGEON CREEK	E. COLI	5A	2014	2027	HIGH
OHIO RIVER TRIBUTARIES	51402011006	WARRICK	INE01A6_04	LITTLE PIGEON CREEK	PCBS (FISH TISSUE)	5B	2014	2027	LOW
OHIO RIVER TRIBUTARIES	51402011101	WARRICK	INE01B1_03	CYPRESS CREEK	E. COLI	5A	2014	2027	HIGH
OHIO RIVER TRIBUTARIES	51402011101	WARRICK	INE01B1_04	CYPRESS CREEK	E. COLI	5A	2014	2027	HIGH
OHIO RIVER TRIBUTARIES	51402011101	WARRICK	INE01B1_05	CYPRESS CREEK	E. COLI	5A	2014	2027	HIGH
OHIO RIVER TRIBUTARIES	51402011101	WARRICK	INE01B1_06	CYPRESS CREEK	E. COLI	5A	2014	2027	HIGH

Basin	Hydrologic Unit Code	County	Assessment Unit ID	Assessment Unit Name	Cause of Impairment	Category	Cycle First Listed	Target Date for TMDL Completion	Priority Ranking
OHIO RIVER TRIBUTARIES	51402011101	WARRICK	INE01B1_07	CYPRESS CREEK	E. COLI	5A	2014	2027	HIGH
OHIO RIVER TRIBUTARIES	51402011101	WARRICK	INE01B1_08	CYPRESS CREEK	E. COLI	5A	2014	2027	HIGH
OHIO RIVER TRIBUTARIES	51402011102	WARRICK	INE01B2_01	CYPRESS CREEK	PESTICIDES	5A	2014	2027	MEDIUM
OHIO RIVER TRIBUTARIES	51402011102	WARRICK	INE01B2_01	CYPRESS CREEK	E. COLI	5A	2014	2027	HIGH
OHIO RIVER TRIBUTARIES	51402011102	WARRICK	INE01B2_02	CYPRESS CREEK	E. COLI	5A	2014	2027	HIGH
OHIO RIVER TRIBUTARIES	51402011102	WARRICK	INE01B2_02	CYPRESS CREEK	PESTICIDES	5A	2014	2027	MEDIUM
OHIO RIVER TRIBUTARIES	51402011102	WARRICK	INE01B2_03	CYPRESS CREEK	E. COLI	5A	2014	2027	HIGH
OHIO RIVER TRIBUTARIES	51402011102	WARRICK	INE01B2_03	CYPRESS CREEK	PESTICIDES	5A	2014	2027	MEDIUM
OHIO RIVER TRIBUTARIES	5140201140110	WARRICK	INE01EB_T1051	UNNAMED TRIB BARREN FORK	AMMONIA	5A	2004	2017	MEDIUM
OHIO RIVER TRIBUTARIES	5140201140110	WARRICK	INE01EB_T1051	UNNAMED TRIB BARREN FORK	pH	5A	2004	2017	MEDIUM
OHIO RIVER TRIBUTARIES	5140201140040	DUBOIS	INE01P1021_00	HOLLAND LAKE 1	ALGAE	5A	2002	2015	MEDIUM
OHIO RIVER TRIBUTARIES	5140201140040	DUBOIS	INE01P1021_00	HOLLAND LAKE 1	TASTE AND ODOR	5A	2002	2015	MEDIUM
OHIO RIVER TRIBUTARIES	5140201140040	DUBOIS	INE01P1054_00	HOLLAND LAKE 2	ALGAE	5A	2002	2015	MEDIUM
OHIO RIVER TRIBUTARIES	5140201140040	DUBOIS	INE01P1054_00	HOLLAND LAKE 2	TASTE AND ODOR	5A	2002	2015	MEDIUM
OHIO RIVER TRIBUTARIES	51402020101	GIBSON	INE0211_02	HURRICANE CREEK	pH	5A	2006	2019	MEDIUM
OHIO RIVER TRIBUTARIES	51402020101	GIBSON	INE0211_T1002	HURRICANE CREEK - UNNAMED TRIBUTARY	E. COLI	5A	2014	2027	HIGH
OHIO RIVER TRIBUTARIES	51402020104	GIBSON	INE0214_01	PIGEON CREEK	E. COLI	5A	2014	2027	HIGH
OHIO RIVER TRIBUTARIES	51402020104	GIBSON	INE0214_T1001	PIGEON CREEK - UNNAMED TRIBUTARY	E. COLI	5A	2014	2027	HIGH

Basin	Hydrologic Unit Code	County	Assessment Unit ID	Assessment Unit Name	Cause of Impairment	Category	Cycle First Listed	Target Date for TMDL Completion	Priority Ranking
OHIO RIVER TRIBUTARIES	51402020104	GIBSON	INE0214_T1002	PIGEON CREEK - UNNAMED TRIBUTARY	NUTRIENTS	5A	2014	2027	MEDIUM
OHIO RIVER TRIBUTARIES	51402020104	GIBSON	INE0214_T1002	PIGEON CREEK - UNNAMED TRIBUTARY	DISSOLVED OXYGEN	5A	2014	2027	MEDIUM
OHIO RIVER TRIBUTARIES	51402020104	GIBSON	INE0214_T1002	PIGEON CREEK - UNNAMED TRIBUTARY	E. COLI	5A	2014	2027	HIGH
OHIO RIVER TRIBUTARIES	51402020104	GIBSON	INE0214_T1002	PIGEON CREEK - UNNAMED TRIBUTARY	IMPAIRED BIOTIC COMMUNITIES	5A	2014	2027	MEDIUM
OHIO RIVER TRIBUTARIES	51402020106	GIBSON	INE0216_01	PIGEON CREEK	IMPAIRED BIOTIC COMMUNITIES	5A	2002	2015	MEDIUM
OHIO RIVER TRIBUTARIES	51402020106	GIBSON	INE0216_02	WABASH AND ERIE CANAL	E. COLI	5A	2014	2027	HIGH
OHIO RIVER TRIBUTARIES	51402020106	GIBSON	INE0216_T1002	SNAKE RUN	E. COLI	5A	2014	2027	HIGH
OHIO RIVER TRIBUTARIES	51402020106	GIBSON	INE0216_T1004	PIGEON CREEK - UNNAMED TRIBUTARY	E. COLI	5A	2014	2027	HIGH
OHIO RIVER TRIBUTARIES	51402020106	GIBSON	INE0216_T1005	PIGEON CREEK - UNNAMED TRIBUTARY	E. COLI	5A	2014	2027	HIGH
OHIO RIVER TRIBUTARIES	51402020106	GIBSON	INE0216_T1006	PIGEON CREEK - UNNAMED TRIBUTARY	E. COLI	5A	2014	2027	HIGH
OHIO RIVER TRIBUTARIES	51402020107	GIBSON	INE0217_03	PIGEON CREEK	E. COLI	5A	2014	2027	HIGH
OHIO RIVER TRIBUTARIES	51402020107	GIBSON	INE0217_04	WABASH AND ERIE CANAL	E. COLI	5A	2014	2027	HIGH
OHIO RIVER TRIBUTARIES	51402020107	GIBSON	INE0217_05	PIGEON CREEK - UNNAMED TRIBUTARY	E. COLI	5A	2014	2027	HIGH
OHIO RIVER TRIBUTARIES	51402020107	GIBSON	INE0217_T1003	SMITH FORK - UNNAMED TRIBUTARY	E. COLI	5A	2014	2027	HIGH
OHIO RIVER TRIBUTARIES	51402020107	GIBSON	INE0217_T1004	SMITH FORK - UNNAMED TRIBUTARY	E. COLI	5A	2014	2027	HIGH
OHIO RIVER TRIBUTARIES	51402020202	WARRICK	INE0222_01	BIG CREEK	E. COLI	5A	2014	2027	HIGH
OHIO RIVER TRIBUTARIES	51402020202	GIBSON	INE0222_T1003	BIG CREEK - UNNAMED TRIBUTARY	E. COLI	5A	2014	2027	HIGH
OHIO RIVER TRIBUTARIES	51402020202	WARRICK	INE0222_T1004	BIG CREEK - UNNAMED TRIBUTARY	E. COLI	5A	2014	2027	HIGH

Basin	Hydrologic Unit Code	County	Assessment Unit ID	Assessment Unit Name	Cause of Impairment	Category	Cycle First Listed	Target Date for TMDL Completion	Priority Ranking
OHIO RIVER TRIBUTARIES	51402020202	WARRICK	INE0222_T1005	BIG CREEK - UNNAMED TRIBUTARY	E. COLI	5A	2014	2027	HIGH
OHIO RIVER TRIBUTARIES	51402020203	GIBSON	INE0223_03	BIG CREEK	E. COLI	5A	2014	2027	HIGH
OHIO RIVER TRIBUTARIES	51402020203	GIBSON	INE0223_T1003	PIGEON CREEK - UNNAMED TRIBUTARY	E. COLI	5A	2014	2027	HIGH
OHIO RIVER TRIBUTARIES	51402020203	WARRICK	INE0223_T1004	PIGEON CREEK - UNNAMED TRIBUTARY	E. COLI	5A	2014	2027	HIGH
OHIO RIVER TRIBUTARIES	51402020203	WARRICK	INE0223_T1007	CLEAR BRANCH	E. COLI	5A	2014	2027	HIGH
OHIO RIVER TRIBUTARIES	51402020203	WARRICK	INE0223_T1008	PIGEON CREEK - UNNAMED TRIBUTARY	E. COLI	5A	2014	2027	HIGH
OHIO RIVER TRIBUTARIES	51402020203	WARRICK	INE0223_T1009	PIGEON CREEK - UNNAMED TRIBUTARY	E. COLI	5A	2014	2027	HIGH
OHIO RIVER TRIBUTARIES	51402020203	WARRICK	INE0223_T1010	SQUAW CREEK	E. COLI	5A	2014	2027	HIGH
OHIO RIVER TRIBUTARIES	51402020204	WARRICK	INE0224_01	PIGEON CREEK	DISSOLVED OXYGEN	5A	2014	2027	MEDIUM
OHIO RIVER TRIBUTARIES	51402020204	WARRICK	INE0224_01	PIGEON CREEK	IMPAIRED BIOTIC COMMUNITIES	5A	2014	2027	MEDIUM
OHIO RIVER TRIBUTARIES	51402020204	WARRICK	INE0224_01	PIGEON CREEK	NUTRIENTS	5A	2014	2027	MEDIUM
OHIO RIVER TRIBUTARIES	51402020204	WARRICK	INE0224_T1001	PIGEON CREEK - UNNAMED TRIBUTARY	E. COLI	5A	2014	2027	HIGH
OHIO RIVER TRIBUTARIES	51402020204	WARRICK	INE0224_T1008	PIGEON CREEK - UNNAMED TRIBUTARY	E. COLI	5A	2014	2027	HIGH
OHIO RIVER TRIBUTARIES	51402020301	WARRICK	INE0231_01	BLUEGRASS CREEK	E. COLI	5A	2014	2027	HIGH
OHIO RIVER TRIBUTARIES	51402020301	VANDERBURGH	INE0231_02	BLUEGRASS CREEK - UNNAMED TRIBUTARY	DISSOLVED OXYGEN	5A	2014	2027	MEDIUM
OHIO RIVER TRIBUTARIES	51402020301	VANDERBURGH	INE0231_02	BLUEGRASS CREEK - UNNAMED TRIBUTARY	IMPAIRED BIOTIC COMMUNITIES	5A	2014	2027	MEDIUM
OHIO RIVER TRIBUTARIES	51402020305	VANDERBURGH	INE0235_T1002	LOCUST CREEK - UNNAMED TRIBUTARY	E. COLI	5A	2014	2027	HIGH
OHIO RIVER TRIBUTARIES	51402020306	VANDERBURGH	INE0236_01	PIGEON CREEK	DISSOLVED OXYGEN	5A	1996	2009	MEDIUM

Basin	Hydrologic Unit Code	County	Assessment Unit ID	Assessment Unit Name	Cause of Impairment	Category	Cycle First Listed	Target Date for TMDL Completion	Priority Ranking
OHIO RIVER TRIBUTARIES	51402020306	VANDERBURGH	INE0236_01	PIGEON CREEK	NUTRIENTS	5A	1996	2009	MEDIUM
OHIO RIVER TRIBUTARIES	51402020306	VANDERBURGH	INE0236_02	PIGEON CREEK	PCBS (FISH TISSUE)	5B	1996	2009	LOW
OHIO RIVER TRIBUTARIES	51402020401	VANDERBURGH	INE0241_02	CARPENTIER CREEK	E. COLI	5A	2014	2027	HIGH
OHIO RIVER TRIBUTARIES	51402020601	VANDERBURGH	INE0261_01	BAYOU CREEK	DISSOLVED OXYGEN	5A	2008	2021	MEDIUM
OHIO RIVER TRIBUTARIES	51402020601	VANDERBURGH	INE0261_T1004	CYPRESS DALE DITCH	DISSOLVED OXYGEN	5A	2008	2021	MEDIUM
OHIO RIVER TRIBUTARIES	51402020601	VANDERBURGH	INE0261_T1005	EDMOND DITCH	DISSOLVED OXYGEN	5A	2008	2021	MEDIUM
OHIO RIVER TRIBUTARIES	51402020603	POSEY	INE0263_T1003	PERSIMMON POND DITCH	E. COLI	5A	2014	2027	HIGH
OHIO RIVER TRIBUTARIES	51402020604	POSEY	INE0264_T1001	MCFADDEN DITCH - UNNAMED TRIBUTARY	E. COLI	5A	2014	2027	HIGH
OHIO RIVER TRIBUTARIES	5140202070080	POSEY	INE02P1017_00	HOVEY LAKE	PCBS (FISH TISSUE)	5B	2002	2015	LOW
GREAT MIAMI RIVER	50800011004	RANDOLPH	ING01A4_01	GREENVILLE CREEK	DISSOLVED OXYGEN	5A	2014	2027	MEDIUM
GREAT MIAMI RIVER	50800011004	RANDOLPH	ING01A4_01	GREENVILLE CREEK	E. COLI	5A	2014	2027	HIGH
GREAT MIAMI RIVER	50800011004	RANDOLPH	ING01A4_01	GREENVILLE CREEK	NUTRIENTS	5A	2014	2027	MEDIUM
GREAT MIAMI RIVER	50800011004	RANDOLPH	ING01A4_T1001	MORMAN DITCH	DISSOLVED OXYGEN	5A	2014	2027	MEDIUM
GREAT MIAMI RIVER	50800011004	RANDOLPH	ING01A4_T1001	MORMAN DITCH	E. COLI	5A	2014	2027	HIGH
GREAT MIAMI RIVER	50800011004	RANDOLPH	ING01A4_T1001	MORMAN DITCH	NUTRIENTS	5A	2014	2027	MEDIUM
GREAT MIAMI RIVER	50800011004	RANDOLPH	ING01A4_T1002	SPARTANBURG CREEK	DISSOLVED OXYGEN	5A	2014	2027	MEDIUM
GREAT MIAMI RIVER	50800011004	RANDOLPH	ING01A4_T1002	SPARTANBURG CREEK	E. COLI	5A	2014	2027	HIGH
GREAT MIAMI RIVER	50800011004	RANDOLPH	ING01A4_T1002	SPARTANBURG CREEK	NUTRIENTS	5A	2014	2027	MEDIUM

Basin	Hydrologic Unit Code	County	Assessment Unit ID	Assessment Unit Name	Cause of Impairment	Category	Cycle First Listed	Target Date for TMDL Completion	Priority Ranking
GREAT MIAMI RIVER	50800011004	RANDOLPH	ING01A4_T1004	HARSHMAN DITCH	DISSOLVED OXYGEN	5A	2014	2027	MEDIUM
GREAT MIAMI RIVER	50800011004	RANDOLPH	ING01A4_T1004	HARSHMAN DITCH	E. COLI	5A	2014	2027	HIGH
GREAT MIAMI RIVER	50800011004	RANDOLPH	ING01A4_T1004	HARSHMAN DITCH	NUTRIENTS	5A	2014	2027	MEDIUM
GREAT MIAMI RIVER	50800011004	RANDOLPH	ING01A4_T1005	ELSON DITCH	DISSOLVED OXYGEN	5A	2014	2027	MEDIUM
GREAT MIAMI RIVER	50800011004	RANDOLPH	ING01A4_T1005	ELSON DITCH	E. COLI	5A	2014	2027	HIGH
GREAT MIAMI RIVER	50800011004	RANDOLPH	ING01A4_T1005	ELSON DITCH	NUTRIENTS	5A	2014	2027	MEDIUM
GREAT MIAMI RIVER	50800020602	UNION	ING0262_01	LITTLE FOUR MILE CREEK	DISSOLVED OXYGEN	5A	2014	2027	MEDIUM
GREAT MIAMI RIVER	50800020602	UNION	ING0262_01	LITTLE FOUR MILE CREEK	E. COLI	5A	2014	2027	HIGH
GREAT MIAMI RIVER	50800020602	UNION	ING0262_01	LITTLE FOUR MILE CREEK	NUTRIENTS	5A	2014	2027	MEDIUM
GREAT MIAMI RIVER	50800020602	WAYNE	ING0262_01A	LITTLE FOUR MILE CREEK	DISSOLVED OXYGEN	5A	2014	2027	MEDIUM
GREAT MIAMI RIVER	50800020602	WAYNE	ING0262_01A	LITTLE FOUR MILE CREEK	E. COLI	5A	2014	2027	HIGH
GREAT MIAMI RIVER	50800020602	WAYNE	ING0262_01A	LITTLE FOUR MILE CREEK	NUTRIENTS	5A	2014	2027	MEDIUM
GREAT MIAMI RIVER	50800020602	UNION	ING0262_02	LITTLE FOUR MILE CREEK	DISSOLVED OXYGEN	5A	2014	2027	MEDIUM
GREAT MIAMI RIVER	50800020602	UNION	ING0262_02	LITTLE FOUR MILE CREEK	E. COLI	5A	2014	2027	HIGH
GREAT MIAMI RIVER	50800020602	UNION	ING0262_02	LITTLE FOUR MILE CREEK	NUTRIENTS	5A	2014	2027	MEDIUM
GREAT MIAMI RIVER	50800020602	UNION	ING0262_03	LITTLE FOUR MILE CREEK	DISSOLVED OXYGEN	5A	2014	2027	MEDIUM
GREAT MIAMI RIVER	50800020602	UNION	ING0262_03	LITTLE FOUR MILE CREEK	E. COLI	5A	2014	2027	HIGH
GREAT MIAMI RIVER	50800020602	UNION	ING0262_03	LITTLE FOUR MILE CREEK	NUTRIENTS	5A	2014	2027	MEDIUM

Basin	Hydrologic Unit Code	County	Assessment Unit ID	Assessment Unit Name	Cause of Impairment	Category	Cycle First Listed	Target Date for TMDL Completion	Priority Ranking
GREAT MIAMI RIVER	50800020602	UNION	ING0262_T1002	CHURCH CREEK	DISSOLVED OXYGEN	5A	2014	2027	MEDIUM
GREAT MIAMI RIVER	50800020602	UNION	ING0262_T1002	CHURCH CREEK	E. COLI	5A	2014	2027	HIGH
GREAT MIAMI RIVER	50800020602	UNION	ING0262_T1002	CHURCH CREEK	NUTRIENTS	5A	2014	2027	MEDIUM
GREAT MIAMI RIVER	50800020602	UNION	ING0262_T1003	FLEISCH RUN	DISSOLVED OXYGEN	5A	2014	2027	MEDIUM
GREAT MIAMI RIVER	50800020602	UNION	ING0262_T1003	FLEISCH RUN	NUTRIENTS	5A	2014	2027	MEDIUM
GREAT MIAMI RIVER	50800020602	UNION	ING0262_T1003	FLEISCH RUN	E. COLI	5A	2014	2027	HIGH
GREAT MIAMI RIVER	50800020802	UNION	ING0282_01	INDIAN CREEK	DISSOLVED OXYGEN	5A	2014	2027	MEDIUM
GREAT MIAMI RIVER	50800020802	UNION	ING0282_01	INDIAN CREEK	E. COLI	5A	2014	2027	HIGH
GREAT MIAMI RIVER	50800020802	UNION	ING0282_01	INDIAN CREEK	NUTRIENTS	5A	2014	2027	MEDIUM
GREAT MIAMI RIVER	50800020802	UNION	ING0282_02	INDIAN CREEK	DISSOLVED OXYGEN	5A	2014	2027	MEDIUM
GREAT MIAMI RIVER	50800020802	UNION	ING0282_02	INDIAN CREEK	E. COLI	5A	2014	2027	HIGH
GREAT MIAMI RIVER	50800020802	UNION	ING0282_02	INDIAN CREEK	NUTRIENTS	5A	2014	2027	MEDIUM
GREAT MIAMI RIVER	50800020802	UNION	ING0282_T1001	WEST FORK FOUR MILE RUN	DISSOLVED OXYGEN	5A	2014	2027	MEDIUM
GREAT MIAMI RIVER	50800020802	UNION	ING0282_T1001	WEST FORK FOUR MILE RUN	E. COLI	5A	2014	2027	HIGH
GREAT MIAMI RIVER	50800020802	UNION	ING0282_T1001	WEST FORK FOUR MILE RUN	NUTRIENTS	5A	2014	2027	MEDIUM
GREAT MIAMI RIVER	50800020802	UNION	ING0282_T1002	INDIAN CREEK - UNNAMED TRIBUTARY	NUTRIENTS	5A	2014	2027	MEDIUM
GREAT MIAMI RIVER	50800020802	UNION	ING0282_T1002	INDIAN CREEK - UNNAMED TRIBUTARY	E. COLI	5A	2014	2027	HIGH
GREAT MIAMI RIVER	50800020802	UNION	ING0282_T1002	INDIAN CREEK - UNNAMED TRIBUTARY	DISSOLVED OXYGEN	5A	2014	2027	MEDIUM

Basin	Hydrologic Unit Code	County	Assessment Unit ID	Assessment Unit Name	Cause of Impairment	Category	Cycle First Listed	Target Date for TMDL Completion	Priority Ranking
GREAT MIAMI RIVER	50800020802	UNION	ING0282_T1003	CHARLOTTESVILLE CREEK	E. COLI	5A	2014	2027	HIGH
GREAT MIAMI RIVER	50800020802	UNION	ING0282_T1003	CHARLOTTESVILLE CREEK	NUTRIENTS	5A	2014	2027	MEDIUM
GREAT MIAMI RIVER	50800020802	UNION	ING0282_T1003	CHARLOTTESVILLE CREEK	DISSOLVED OXYGEN	5A	2014	2027	MEDIUM
GREAT MIAMI RIVER	50800020802	FRANKLIN	ING0282_T1004	BRANDYWINE CREEK	DISSOLVED OXYGEN	5A	2014	2027	MEDIUM
GREAT MIAMI RIVER	50800020802	FRANKLIN	ING0282_T1004	BRANDYWINE CREEK	E. COLI	5A	2014	2027	HIGH
GREAT MIAMI RIVER	50800020802	FRANKLIN	ING0282_T1004	BRANDYWINE CREEK	NUTRIENTS	5A	2014	2027	MEDIUM
GREAT MIAMI	50800030101	WAYNE	ING0311_01	MORGAN CREEK	E. COLI	5A	2010	2023	HIGH
GREAT MIAMI	50800030101	WAYNE	ING0311_T1002	WEST BROOK	E. COLI	5A	2010	2023	HIGH
GREAT MIAMI	50800030102	WAYNE	ING0312_01	MARTINDALE CREEK	E. COLI	5A	2010	2023	HIGH
GREAT MIAMI	50800030102	WAYNE	ING0312_T1007	PRICE CREEK	E. COLI	5A	2010	2023	HIGH
GREAT MIAMI	50800030103	HENRY	ING0313_T1007	WHITE BRANCH	E. COLI	5A	2010	2023	HIGH
GREAT MIAMI	50800030106	HENRY	ING0316_01	SUMMONS CREEK	E. COLI	5A	2010	2023	HIGH
GREAT MIAMI	50800030107	WAYNE	ING0317_01	MARTINDALE CREEK	E. COLI	5A	2010	2023	HIGH
GREAT MIAMI	50800030107	WAYNE	ING0317_T1001	OSER CREEK	E. COLI	5A	2010	2023	HIGH
GREAT MIAMI	50800030107	WAYNE	ING0317_T1002	BEARD RUN	E. COLI	5A	2010	2023	HIGH
GREAT MIAMI	50800030108	WAYNE	ING0318_01	WHITEWATER RIVER	PCBS (FISH TISSUE)	5B	2010	2023	LOW
GREAT MIAMI	50800030108	WAYNE	ING0318_02	WHITEWATER RIVER	IMPAIRED BIOTIC COMMUNITIES	5A	2010	2023	MEDIUM
GREAT MIAMI	50800030108	WAYNE	ING0318_T1002	NETTLE CREEK	PCBS (FISH TISSUE)	5B	2010	2023	LOW
GREAT MIAMI	50800030108	WAYNE	ING0318_T1003	BEAR CREEK	PCBS (FISH TISSUE)	5B	2010	2023	LOW
GREAT MIAMI	50800030108	WAYNE	ING0318_T1004	PRONGHORN RUN	PCBS (FISH TISSUE)	5B	2010	2023	LOW

Basin	Hydrologic Unit Code	County	Assessment Unit ID	Assessment Unit Name	Cause of Impairment	Category	Cycle First Listed	Target Date for TMDL Completion	Priority Ranking
GREAT MIAMI	50800030201	RANDOLPH	ING0321_01	MUD CREEK	E. COLI	5A	2010	2023	HIGH
GREAT MIAMI	50800030201	RANDOLPH	ING0321_T1001	LITTLE MUD CREEK	E. COLI	5A	2010	2023	HIGH
GREAT MIAMI	50800030202	RANDOLPH	ING0322_T1012	BLOOMINGPORT CREEK	DISSOLVED OXYGEN	5A	2010	2023	MEDIUM
GREAT MIAMI	50800030203	WAYNE	ING0323_01	GREENS FORK	TOTAL MERCURY (FISH TISSUE)	5B	2010	2023	LOW
GREAT MIAMI	50800030203	WAYNE	ING0323_T1019	GREENS FORK - UNNAMED TRIBUTARY	E. COLI	5A	2010	2023	HIGH
GREAT MIAMI	50800030203	WAYNE	ING0323_T1020	WILLIAMSBURG CREEK	E. COLI	5A	2010	2023	HIGH
GREAT MIAMI	50800030204	WAYNE	ING0324_T1005	FRANKLIN CREEK	E. COLI	5A	2010	2023	HIGH
GREAT MIAMI	50800030205	WAYNE	ING0325_01	WHITEWATER RIVER, WEST FORK	TOTAL MERCURY (FISH TISSUE)	5B	2010	2023	LOW
GREAT MIAMI	50800030205	WAYNE	ING0325_T1005	MIXED CREEK	E. COLI	5A	2010	2023	HIGH
GREAT MIAMI	50800030301	WAYNE	ING0331_01	NOLANDS FORK	DISSOLVED OXYGEN	5A	2010	2023	MEDIUM
GREAT MIAMI	50800030301	WAYNE	ING0331_01	NOLANDS FORK	E. COLI	5A	2010	2023	HIGH
GREAT MIAMI	50800030301	WAYNE	ING0331_01	NOLANDS FORK	IMPAIRED BIOTIC COMMUNITIES	5A	2010	2023	MEDIUM
GREAT MIAMI	50800030303	WAYNE	ING0333_01	NOLANDS FORK	IMPAIRED BIOTIC COMMUNITIES	5A	2010	2023	MEDIUM
GREAT MIAMI	50800030303	WAYNE	ING0333_T1012	WEBSTER CREEK	IMPAIRED BIOTIC COMMUNITIES	5A	2010	2023	MEDIUM
GREAT MIAMI	50800030303	WAYNE	ING0333_T1013	WEB BRANCH	IMPAIRED BIOTIC COMMUNITIES	5A	2010	2023	MEDIUM
GREAT MIAMI	50800030303	WAYNE	ING0333_T1014	SINGLE CREEK	IMPAIRED BIOTIC COMMUNITIES	5A	2010	2023	MEDIUM
GREAT MIAMI	50800030303	WAYNE	ING0333_T1015	LONG CREEK	IMPAIRED BIOTIC COMMUNITIES	5A	2010	2023	MEDIUM
GREAT MIAMI	50800030303	WAYNE	ING0333_T1016	CAIN DITCH	IMPAIRED BIOTIC COMMUNITIES	5A	2010	2023	MEDIUM
GREAT MIAMI	50800030303	WAYNE	ING0333_T1017	RICH CREEK	IMPAIRED BIOTIC COMMUNITIES	5A	2010	2023	MEDIUM

Basin	Hydrologic Unit Code	County	Assessment Unit ID	Assessment Unit Name	Cause of Impairment	Category	Cycle First Listed	Target Date for TMDL Completion	Priority Ranking
GREAT MIAMI	50800030303	WAYNE	ING0333_T1018	FORK CREEK	IMPAIRED BIOTIC COMMUNITIES	5A	2010	2023	MEDIUM
GREAT MIAMI	50800030303	WAYNE	ING0333_T1019	NOLANDS FORK - UNNAMED TRIBUTARY	IMPAIRED BIOTIC COMMUNITIES	5A	2010	2023	MEDIUM
GREAT MIAMI	50800030303	WAYNE	ING0333_T1020	GEPHART DITCH	IMPAIRED BIOTIC COMMUNITIES	5A	2010	2023	MEDIUM
GREAT MIAMI	50800030303	WAYNE	ING0333_T1021	CROWN CREEK	IMPAIRED BIOTIC COMMUNITIES	5A	2010	2023	MEDIUM
GREAT MIAMI RIVER	50800030401	FAYETTE	ING0341_01	KILLBUCK CREEK	TOTAL MERCURY (FISH TISSUE)	5B	2014	2027	LOW
GREAT MIAMI RIVER	50800030404	FAYETTE	ING0344_01	KILLBUCK CREEK	TOTAL MERCURY (FISH TISSUE)	5B	2014	2027	LOW
GREAT MIAMI	50800030405	FAYETTE	ING0345_01	WHITEWATER RIVER	PCBS (FISH TISSUE)	5B	2010	2023	LOW
GREAT MIAMI	50800030408	FAYETTE	ING0348_01	WHITEWATER RIVER	PCBS (FISH TISSUE)	5B	2010	2023	LOW
GREAT MIAMI	50800030408	FRANKLIN	ING0348_02	WHITEWATER RIVER	PCBS (FISH TISSUE)	5B	2010	2023	LOW
GREAT MIAMI	50800030408	FRANKLIN	ING0348_03	WHITEWATER RIVER	PCBS (FISH TISSUE)	5B	2010	2023	LOW
GREAT MIAMI	50800030408	FRANKLIN	ING0348_04	WHITEWATER CANAL	E. COLI	5A	2010	2023	HIGH
GREAT MIAMI	50800030502	FRANKLIN	ING0352_01	SALT CREEK	DISSOLVED OXYGEN	5A	2010	2023	MEDIUM
GREAT MIAMI	50800030502	FRANKLIN	ING0352_01	SALT CREEK	E. COLI	5A	2010	2023	HIGH
GREAT MIAMI	50800030503	RUSH	ING0353_01	BULL FORK	DISSOLVED OXYGEN	5A	2010	2023	MEDIUM
GREAT MIAMI	50800030503	FRANKLIN	ING0353_02	BULL FORK	DISSOLVED OXYGEN	5A	2010	2023	MEDIUM
GREAT MIAMI	50800030503	FRANKLIN	ING0353_T1006	LONG BRANCH	DISSOLVED OXYGEN	5A	2010	2023	MEDIUM
GREAT MIAMI	50800030602	FRANKLIN	ING0362_01	WHITEWATER CANAL	PCBS (FISH TISSUE)	5B	2010	2023	LOW
GREAT MIAMI	50800030603	FRANKLIN	ING0363_T1008	JIM RUN	E. COLI	5A	2010	2023	HIGH
GREAT MIAMI	50800030604	FRANKLIN	ING0364_01	PIPE CREEK	E. COLI	5A	2010	2023	HIGH

Basin	Hydrologic Unit Code	County	Assessment Unit ID	Assessment Unit Name	Cause of Impairment	Category	Cycle First Listed	Target Date for TMDL Completion	Priority Ranking
GREAT MIAMI	50800030604	FRANKLIN	ING0364_T1003	WALNUT FORK	E. COLI	5A	2010	2023	HIGH
GREAT MIAMI	50800030605	FRANKLIN	ING0365_01	WHITEWATER RIVER	PCBS (FISH TISSUE)	5B	2010	2023	LOW
GREAT MIAMI	50800030605	FRANKLIN	ING0365_02	WHITEWATER CANAL	E. COLI	5A	2012	2025	HIGH
GREAT MIAMI	50800030605	FRANKLIN	ING0365_02	WHITEWATER CANAL	PCBS (FISH TISSUE)	5B	2012	2025	LOW
GREAT MIAMI	50800030707	WAYNE	ING0377_02	WHITEWATER RIVER, EAST FORK	PCBS (FISH TISSUE)	5B	2010	2023	LOW
GREAT MIAMI	50800030707	WAYNE	ING0377_03	WHITEWATER RIVER, EAST FORK	E. COLI	5A	2010	2023	HIGH
GREAT MIAMI	50800030707	WAYNE	ING0377_03	WHITEWATER RIVER, EAST FORK	PCBS (FISH TISSUE)	5B	2010	2023	LOW
GREAT MIAMI	50800030707	WAYNE	ING0377_T1006	WHITEWATER RIVER, WEST FORK - UNNAMED TRIBUTARY	PCBS (FISH TISSUE)	5B	2010	2023	LOW
GREAT MIAMI	50800030707	WAYNE	ING0377_T1006A	WHITEWATER RIVER, WEST FORK - UNNAMED TRIBUTARY	PCBS (FISH TISSUE)	5B	2010	2023	LOW
GREAT MIAMI	50800030707	WAYNE	ING0377_T1007	SHORT CREEK	PCBS (FISH TISSUE)	5B	2010	2023	LOW
GREAT MIAMI	50800030711	UNION	ING037B_01	WHITEWATER RIVER, EAST FORK	PCBS (FISH TISSUE)	5B	2010	2023	LOW
GREAT MIAMI RIVER	50800030712	UNION	ING037C_02	SILVER CREEK	NUTRIENTS	5A	2014	2027	MEDIUM
GREAT MIAMI RIVER	50800030712	UNION	ING037C_03	SILVER CREEK	NUTRIENTS	5A	2014	2027	MEDIUM
GREAT MIAMI	50800030713	UNION	ING037D_02	RICHLAND CREEK	E. COLI	5A	2010	2023	HIGH
GREAT MIAMI	50800030713	UNION	ING037D_03	WHITEWATER RIVER, EAST FORK	PCBS (FISH TISSUE)	5B	2010	2023	LOW
GREAT MIAMI	50800030714	UNION	ING037E_05	HANNA CREEK	DISSOLVED OXYGEN	5A	2010	2023	MEDIUM
GREAT MIAMI	50800030714	UNION	ING037E_06	HANNA CREEK	DISSOLVED OXYGEN	5A	2010	2023	MEDIUM
GREAT MIAMI	50800030714	UNION	ING037E_T1001	DUBOIS CREEK	E. COLI	5A	2010	2023	HIGH

Basin	Hydrologic Unit Code	County	Assessment Unit ID	Assessment Unit Name	Cause of Impairment	Category	Cycle First Listed	Target Date for TMDL Completion	Priority Ranking
GREAT MIAMI	50800030716	UNION	ING037G_01	TEMPLETON CREEK	DISSOLVED OXYGEN	5A	2010	2023	MEDIUM
GREAT MIAMI	50800030716	UNION	ING037G_01	TEMPLETON CREEK	E. COLI	5A	2010	2023	HIGH
GREAT MIAMI	50800030716	FRANKLIN	ING037G_T1001	WHITEWATER RIVER, EAST FORK - UNNAMED TRIBUTARY	DISSOLVED OXYGEN	5A	2010	2023	MEDIUM
GREAT MIAMI	50800030716	FRANKLIN	ING037G_T1001	WHITEWATER RIVER, EAST FORK - UNNAMED TRIBUTARY	E. COLI	5A	2010	2023	HIGH
GREAT MIAMI	50800030716	FRANKLIN	ING037G_T1002	WHITEWATER RIVER, EAST FORK - UNNAMED TRIBUTARY	DISSOLVED OXYGEN	5A	2010	2023	MEDIUM
GREAT MIAMI	50800030716	FRANKLIN	ING037G_T1002	WHITEWATER RIVER, EAST FORK - UNNAMED TRIBUTARY	E. COLI	5A	2010	2023	HIGH
GREAT MIAMI	50800030717	UNION	ING037H_T1001	WHITEWATER RIVER, EAST FORK - UNNAMED TRIBUTARY	NUTRIENTS	5A	2010	2023	MEDIUM
GREAT MIAMI	50800030717	UNION	ING037H_T1003	WHITEWATER RIVER, EAST FORK - UNNAMED TRIBUTARY	NUTRIENTS	5A	2010	2023	MEDIUM
GREAT MIAMI	50800030717	FRANKLIN	ING037H_T1006	WHITEWATER RIVER, EAST FORK - UNNAMED TRIBUTARY	NUTRIENTS	5A	2010	2023	MEDIUM
GREAT MIAMI	50800030717	FRANKLIN	ING037H_T1007	WHITEWATER RIVER, EAST FORK - UNNAMED TRIBUTARY	NUTRIENTS	5A	2010	2023	MEDIUM
GREAT MIAMI	50800030802	FRANKLIN	ING0382_01	BLUE CREEK	E. COLI	5A	2010	2023	HIGH
GREAT MIAMI	50800030802	FRANKLIN	ING0382_02	WOLF CREEK	E. COLI	5A	2010	2023	HIGH
GREAT MIAMI	50800030803	FRANKLIN	ING0383_02	BIG CEDAR CREEK	E. COLI	5A	2010	2023	HIGH
GREAT MIAMI	50800030803	FRANKLIN	ING0383_T1003	SLEEPY HOLLOW	E. COLI	5A	2010	2023	HIGH
GREAT MIAMI	50800030803	FRANKLIN	ING0383_T1004	BIG CEDAR CREEK-UNNAMED TRIBUTARY	E. COLI	5A	2010	2023	HIGH
GREAT MIAMI	50800030803	FRANKLIN	ING0383_T1005	POSSUM HOLLOW	E. COLI	5A	2010	2023	HIGH

Basin	Hydrologic Unit Code	County	Assessment Unit ID	Assessment Unit Name	Cause of Impairment	Category	Cycle First Listed	Target Date for TMDL Completion	Priority Ranking
GREAT MIAMI	50800030804	FRANKLIN	ING0384_01	WHITEWATER RIVER	DISSOLVED OXYGEN	5A	2010	2023	MEDIUM
GREAT MIAMI	50800030804	FRANKLIN	ING0384_01	WHITEWATER RIVER	E. COLI	5A	2010	2023	HIGH
GREAT MIAMI	50800030804	FRANKLIN	ING0384_T1003	RICHLAND CREEK	DISSOLVED OXYGEN	5A	2010	2023	MEDIUM
GREAT MIAMI	50800030804	FRANKLIN	ING0384_T1003	RICHLAND CREEK	E. COLI	5A	2010	2023	HIGH
GREAT MIAMI RIVER	50800030804	FRANLKIN	ING0384_T1005	LITTLE CEDAR CREEK	DISSOLVED OXYGEN	5A	2014	2027	MEDIUM
GREAT MIAMI RIVER	50800030804	FRANLKIN	ING0384_T1005	LITTLE CEDAR CREEK	E. COLI	5A	2014	2027	HIGH
GREAT MIAMI	50800030805	FRANKLIN	ING0385_01	WHITEWATER RIVER	PCBS (FISH TISSUE)	5B	2010	2023	LOW
GREAT MIAMI	50800030806	DEARBORN	ING0386_01	WHITEWATER RIVER	E. COLI	5A	2010	2023	HIGH
GREAT MIAMI	50800030806	FRANKLIN	ING0386_02	JOHNSON FORK	DISSOLVED OXYGEN	5A	2010	2023	MEDIUM
GREAT MIAMI	50800030806	FRANKLIN	ING0386_02	JOHNSON FORK	E. COLI	5A	2010	2023	HIGH
GREAT MIAMI	50800030806	DEARBORN	ING0386_T1001	LOGAN CREEK	E. COLI	5A	2010	2023	HIGH
GREAT MIAMI	50800030806	DEARBORN	ING0386_T1001	LOGAN CREEK	PCBS (FISH TISSUE)	5B	2010	2023	LOW
GREAT MIAMI	50800030806	DEARBORN	ING0386_T1001	LOGAN CREEK	TOTAL MERCURY (FISH TISSUE)	5B	2010	2023	LOW
GREAT MIAMI	50800030806	FRANKLIN	ING0386_T1006	CRANES RUN	DISSOLVED OXYGEN	5A	2010	2023	MEDIUM
GREAT MIAMI	50800030806	FRANKLIN	ING0386_T1006	CRANES RUN	E. COLI	5A	2010	2023	HIGH
GREAT MIAMI	50800030806	FRANKLIN	ING0386_T1007	JOHNSON FORK - UNNAMED TRIBUTARY	DISSOLVED OXYGEN	5A	2010	2023	MEDIUM
GREAT MIAMI	50800030806	FRANKLIN	ING0386_T1007	JOHNSON FORK - UNNAMED TRIBUTARY	E. COLI	5A	2010	2023	HIGH
GREAT MIAMI	50800030806	DEARBORN	ING0386_T1008	JOHNSON FORK - UNNAMED TRIBUTARY	E. COLI	5A	2010	2023	HIGH
GREAT MIAMI	50800030808	FRANKLIN	ING0388_01	SOURS RUN	E. COLI	5A	2010	2023	HIGH
GREAT MIAMI	50800030808	FRANKLIN	ING0388_T1005	SOURS RUN - UNNAMED TRIBUTARY	E. COLI	5A	2010	2023	HIGH

Basin	Hydrologic Unit Code	County	Assessment Unit ID	Assessment Unit Name	Cause of Impairment	Category	Cycle First Listed	Target Date for TMDL Completion	Priority Ranking
GREAT MIAMI	50800030808	FRANKLIN	ING0388_T1007	SATER RUN	E. COLI	5A	2010	2023	HIGH
GREAT MIAMI	5080003070040	WAYNE	ING03P1012_00	MIDDLE FORK RESERVOIR	ALGAE	5A	1998	2011	MEDIUM
GREAT MIAMI	5080003070040	WAYNE	ING03P1012_00	MIDDLE FORK RESERVOIR	TASTE AND ODOR	5A	1998	2011	MEDIUM
GREAT MIAMI	5080003070180	FRANKLIN	ING03P1019_00	BROOKVILLE RESERVOIR	PCBS (FISH TISSUE)	5B	2006	2019	LOW
OHIO RIVER	5090203	DEARBORN	INH1_01	OHIO RIVER - STATE LINE TO WOOLPER CREEK (KY)	DIOXIN (WATER)	5B	2010	2023	LOW
OHIO RIVER	5090203	DEARBORN	INH1_01	OHIO RIVER - STATE LINE TO WOOLPER CREEK (KY)	PCBS (WATER)	5B	2010	2023	LOW
OHIO RIVER	5090203	OHIO	INH1_02	OHIO RIVER - WOOLPER CREEK (KY) TO MIDDLE CREEK (KY)	DIOXIN (WATER)	5B	2010	2023	LOW
OHIO RIVER	5090203	OHIO	INH1_02	OHIO RIVER - WOOLPER CREEK (KY) TO MIDDLE CREEK (KY)	PCBS (WATER)	5B	2010	2023	LOW
OHIO RIVER	5090203	OHIO	INH1_03	OHIO RIVER - MIDDLE CREEK (KY) TO GRANTS CREEK (IN)	DIOXIN (WATER)	5B	2010	2023	LOW
OHIO RIVER	5090203	OHIO	INH1_03	OHIO RIVER - MIDDLE CREEK (KY) TO GRANTS CREEK (IN)	PCBS (WATER)	5B	2010	2023	LOW
OHIO RIVER	5090203	SWITZERLAND	INH1_04	OHIO RIVER - GRANTS CREEK (IN) TO HAMILTON, KY	DIOXIN (WATER)	5B	2010	2023	LOW
OHIO RIVER	5090203	SWITZERLAND	INH1_04	OHIO RIVER - GRANTS CREEK (IN) TO HAMILTON, KY	PCBS (WATER)	5B	2010	2023	LOW
OHIO RIVER	5090203	SWITZERLAND	INH1_05	OHIO RIVER - HAMILTON, KY TO WADE CREEK (IN)	DIOXIN (WATER)	5B	2010	2023	LOW
OHIO RIVER	5090203	SWITZERLAND	INH1_05	OHIO RIVER - HAMILTON, KY TO WADE CREEK (IN)	PCBS (WATER)	5B	2010	2023	LOW
OHIO RIVER	5090203	SWITZERLAND	INH1_06	OHIO RIVER - WADE CREEK (IN) TO BIG SUGAR CREEK (KY)	DIOXIN (WATER)	5B	2010	2023	LOW
OHIO RIVER	5090203	SWITZERLAND	INH1_06	OHIO RIVER - WADE CREEK (IN) TO BIG SUGAR CREEK (KY)	PCBS (WATER)	5B	2010	2023	LOW

Basin	Hydrologic Unit Code	County	Assessment Unit ID	Assessment Unit Name	Cause of Impairment	Category	Cycle First Listed	Target Date for TMDL Completion	Priority Ranking
OHIO RIVER	5090203	SWITZERLAND	INH1_07	OHIO RIVER - BIG SUGAR CREEK (KY) TO BRYANT CREEK (IN)	DIOXIN (WATER)	5B	2010	2023	LOW
OHIO RIVER	5090203	SWITZERLAND	INH1_07	OHIO RIVER - BIG SUGAR CREEK (KY) TO BRYANT CREEK (IN)	PCBS (WATER)	5B	2010	2023	LOW
OHIO RIVER	5090203	SWITZERLAND	INH1_08	OHIO RIVER - BRYANT CREEK (IN) TO MARKLAND LOCKS AND DAM	DIOXIN (WATER)	5B	2010	2023	LOW
OHIO RIVER	5090203	SWITZERLAND	INH1_08	OHIO RIVER - BRYANT CREEK (IN) TO MARKLAND LOCKS AND DAM	PCBS (WATER)	5B	2010	2023	LOW
OHIO RIVER	5090203	SWITZERLAND	INH2_01	OHIO RIVER - MARKLAND LOCKS AND DAM TO BLACK ROCK CREEK (KY)	DIOXIN (WATER)	5B	2010	2023	LOW
OHIO RIVER	5090203	SWITZERLAND	INH2_01	OHIO RIVER - MARKLAND LOCKS AND DAM TO BLACK ROCK CREEK (KY)	PCBS (WATER)	5B	2010	2023	LOW
OHIO RIVER	5140101	SWITZERLAND	INH2_01	OHIO RIVER - MARKLAND LOCKS AND DAM TO BLACK ROCK CREEK (KY)	TOTAL MERCURY (WATER)	5A; 5B	2012	2025	LOW
OHIO RIVER	5090203	SWITZERLAND	INH2_02	OHIO RIVER - BLACK ROCK CREEK (KY) TO 2 MILES DS OF INDIAN C	DIOXIN (WATER)	5B	2010	2023	LOW
OHIO RIVER	5090203	SWITZERLAND	INH2_02	OHIO RIVER - BLACK ROCK CREEK (KY) TO 2 MILES DS OF INDIAN C	PCBS (WATER)	5B	2010	2023	LOW
OHIO RIVER	5140101	SWITZERLAND	INH2_02	OHIO RIVER - BLACK ROCK CREEK (KY) TO 2 MILES DS OF INDIAN CREEK (IN)	TOTAL MERCURY (WATER)	5A; 5B	2012	2025	LOW
OHIO RIVER	5090203	SWITZERLAND	INH2_03	OHIO RIVER - 2 MILES DS OF INDIAN CREEK (IN) TO KENTUCKY RIV	DIOXIN (WATER)	5B	2010	2023	LOW
OHIO RIVER	5090203	SWITZERLAND	INH2_03	OHIO RIVER - 2 MILES DS OF INDIAN CREEK (IN) TO KENTUCKY RIV	PCBS (WATER)	5B	2010	2023	LOW
OHIO RIVER	5140101	SWITZERLAND	INH2_03	OHIO RIVER - 2 MILES DS OF INDIAN CREEK (IN) TO KENTUCKY RIVER (KY)	TOTAL MERCURY (WATER)	5A; 5B	2012	2025	LOW

Basin	Hydrologic Unit Code	County	Assessment Unit ID	Assessment Unit Name	Cause of Impairment	Category	Cycle First Listed	Target Date for TMDL Completion	Priority Ranking
OHIO RIVER	5140101	JEFFERSON	INH3_01	OHIO RIVER - KENTYCKY RIVER (KY) TO INDIAN KENTUCK CREEK (IN	DIOXIN (WATER)	5B	2010	2023	LOW
OHIO RIVER	5140101	JEFFERSON	INH3_01	OHIO RIVER - KENTYCKY RIVER (KY) TO INDIAN KENTUCK CREEK (IN	PCBS (WATER)	5B	2010	2023	LOW
OHIO RIVER	5140101	JEFFERSON	INH3_01	OHIO RIVER - KENTYCKY RIVER (KY) TO INDIAN KENTUCK CREEK (IN)	TOTAL MERCURY (WATER)	5A; 5B	2012	2025	LOW
OHIO RIVER	5140101	JEFFERSON	INH3_02	OHIO RIVER - INDIAN KENTUCK CREEK (IN) TO TO EAGLE HOLLOW, I	DIOXIN (WATER)	5B	2010	2023	LOW
OHIO RIVER	5140101	JEFFERSON	INH3_02	OHIO RIVER - INDIAN KENTUCK CREEK (IN) TO TO EAGLE HOLLOW, I	PCBS (WATER)	5B	2010	2023	LOW
OHIO RIVER	5140101	JEFFERSON	INH3_02	OHIO RIVER - INDIAN KENTUCK CREEK (IN) TO TO EAGLE HOLLOW, IN	TOTAL MERCURY (WATER)	5A; 5B	2012	2025	LOW
OHIO RIVER	5140101	JEFFERSON	INH3_03	OHIO RIVER - EAGLE HOLLOW, IN TO CLIFTY CREEK (IN)	DIOXIN (WATER)	5B	2010	2023	LOW
OHIO RIVER	5140101	JEFFERSON	INH3_03	OHIO RIVER - EAGLE HOLLOW, IN TO CLIFTY CREEK (IN)	PCBS (WATER)	5B	2010	2023	LOW
OHIO RIVER	5140101	JEFFERSON	INH3_03	OHIO RIVER - EAGLE HOLLOW, IN TO CLIFTY CREEK (IN)	TOTAL MERCURY (WATER)	5A; 5B	2012	2025	LOW
OHIO RIVER	5140101	JEFFERSON	INH3_04	OHIO RIVER - CLIFTY CREEK (IN) TO HARTE FALLS CREEK (IN)	DIOXIN (WATER)	5B	2010	2023	LOW
OHIO RIVER	5140101	JEFFERSON	INH3_04	OHIO RIVER - CLIFTY CREEK (IN) TO HARTE FALLS CREEK (IN)	PCBS (WATER)	5B	2010	2023	LOW
OHIO RIVER	5140101	JEFFERSON	INH3_04	OHIO RIVER - CLIFTY CREEK (IN) TO HARTE FALLS CREEK (IN)	TOTAL MERCURY (WATER)	5A; 5B	2012	2025	LOW
OHIO RIVER	5140101	JEFFERSON	INH3_05	OHIO RIVER - HARTE FALLS (IN) TO MARBLE HILL, IN	DIOXIN (WATER)	5B	2010	2023	LOW
OHIO RIVER	5140101	JEFFERSON	INH3_05	OHIO RIVER - HARTE FALLS (IN) TO MARBLE HILL, IN	PCBS (WATER)	5B	2010	2023	LOW

Basin	Hydrologic Unit Code	County	Assessment Unit ID	Assessment Unit Name	Cause of Impairment	Category	Cycle First Listed	Target Date for TMDL Completion	Priority Ranking
OHIO RIVER	5140101	JEFFERSON	INH3_05	OHIO RIVER - HARTE FALLS (IN) TO MARBLE HILL, IN	TOTAL MERCURY (WATER)	5A; 5B	2012	2025	LOW
OHIO RIVER	5140101	CLARK	INH3_06	OHIO RIVER - MARBLE HILL, IN TO PATTONS CREEK (KY)	DIOXIN (WATER)	5B	2010	2023	LOW
OHIO RIVER	5140101	CLARK	INH3_06	OHIO RIVER - MARBLE HILL, IN TO PATTONS CREEK (KY)	PCBS (WATER)	5B	2010	2023	LOW
OHIO RIVER	5140101	CLARK	INH3_06	OHIO RIVER - MARBLE HILL, IN TO PATTONS CREEK (KY)	TOTAL MERCURY (WATER)	5A; 5B	2012	2025	LOW
OHIO RIVER	5140101	CLARK	INH3_07	OHIO RIVER - PATTONS CREEK (KY) TO WESTPORT, KY	DIOXIN (WATER)	5B	2010	2023	LOW
OHIO RIVER	5140101	CLARK	INH3_07	OHIO RIVER - PATTONS CREEK (KY) TO WESTPORT, KY	PCBS (WATER)	5B	2010	2023	LOW
OHIO RIVER	5140101	CLARK	INH3_07	OHIO RIVER - PATTONS CREEK (KY) TO WESTPORT, KY	TOTAL MERCURY (WATER)	5A; 5B	2012	2025	LOW
OHIO RIVER	5140101	CLARK	INH3_08	OHIO RIVER - WESTPORT, KY TO OWEN CREEK (IN)	DIOXIN (WATER)	5B	2010	2023	LOW
OHIO RIVER	5140101	CLARK	INH3_08	OHIO RIVER - WESTPORT, KY TO OWEN CREEK (IN)	PCBS (WATER)	5B	2010	2023	LOW
OHIO RIVER	5140101	CLARK	INH3_08	OHIO RIVER - WESTPORT, KY TO OWEN CREEK (IN)	TOTAL MERCURY (WATER)	5A; 5B	2012	2025	LOW
OHIO RIVER	5140101	CLARK	INH3_09	OHIO RIVER - OWN CREEK (IN) TO JENNY LIND RUN (IN)	DIOXIN (WATER)	5B	2010	2023	LOW
OHIO RIVER	5140101	CLARK	INH3_09	OHIO RIVER - OWN CREEK (IN) TO JENNY LIND RUN (IN)	PCBS (WATER)	5B	2010	2023	LOW
OHIO RIVER	5140101	CLARK	INH3_09	OHIO RIVER - OWN CREEK (IN) TO JENNY LIND RUN (IN)	TOTAL MERCURY (WATER)	5A; 5B	2012	2025	LOW
OHIO RIVER	5140101	CLARK	INH3_10	OHIO RIVER - JENNY LIND RUN (IN) TO UTICA, IN	DIOXIN (WATER)	5B	2010	2023	LOW
OHIO RIVER	5140101	CLARK	INH3_10	OHIO RIVER - JENNY LIND RUN (IN) TO UTICA, IN	PCBS (WATER)	5B	2010	2023	LOW

Basin	Hydrologic Unit Code	County	Assessment Unit ID	Assessment Unit Name	Cause of Impairment	Category	Cycle First Listed	Target Date for TMDL Completion	Priority Ranking
OHIO RIVER	5140101	CLARK	INH3_10	OHIO RIVER - JENNY LIND RUN (IN) TO UTICA, IN	TOTAL MERCURY (WATER)	5A; 5B	2012	2025	LOW
OHIO RIVER	5140101	CLARK	INH3_10	OHIO RIVER - JENNY LIND RUN (IN) TO UTICA, IN	E. COLI	5A	2012*	2025	HIGH
OHIO RIVER	5140101	CLARK	INH3_11	OHIO RIVER - UTICA, IN TO JEFFERSONVILLE, IN	DIOXIN (WATER)	5B	2010	2023	LOW
OHIO RIVER	5140101	CLARK	INH3_11	OHIO RIVER - UTICA, IN TO JEFFERSONVILLE, IN	PCBS (WATER)	5B	2010	2023	LOW
OHIO RIVER	5140101	CLARK	INH3_11	OHIO RIVER - UTICA, IN TO JEFFERSONVILLE, IN	TOTAL MERCURY (WATER)	5A; 5B	2012	2025	LOW
OHIO RIVER	5140101	CLARK	INH3_12	OHIO RIVER - JEFFERSONVILLE, IN TO MCALPINE LOCKS AND DAM	DIOXIN (WATER)	5B	2010	2023	LOW
OHIO RIVER	5140101	CLARK	INH3_12	OHIO RIVER - JEFFERSONVILLE, IN TO MCALPINE LOCKS AND DAM	PCBS (WATER)	5B	2010	2023	LOW
OHIO RIVER	5140101	CLARK	INH3_12	OHIO RIVER - JEFFERSONVILLE, IN TO MCALPINE LOCKS AND DAM	TOTAL MERCURY (WATER)	5A; 5B	2012	2025	LOW
OHIO RIVER	5140101	CLARK	INH3_12	OHIO RIVER - JEFFERSONVILLE, IN TO MCALPINE LOCKS AND DAM	E. COLI	5A	2014	2027	HIGH
OHIO RIVER	5140101	FLOYD	INH3_13	OHIO RIVER - MCALPINE LOCKS AND DAM TO NEW ALBANY, IN	DIOXIN (WATER)	5B	2010	2023	LOW
OHIO RIVER	5140101	FLOYD	INH3_13	OHIO RIVER - MCALPINE LOCKS AND DAM TO NEW ALBANY, IN	PCBS (WATER)	5B	2010	2023	LOW
OHIO RIVER	5140101	FLOYD	INH3_13	OHIO RIVER - MCALPINE LOCKS AND DAM TO NEW ALBANY, IN	TOTAL MERCURY (WATER)	5A; 5B	2012	2025	LOW
OHIO RIVER	5140101	FLOYD	INH3_13	OHIO RIVER - MCALPINE LOCKS AND DAM TO NEW ALBANY, IN	E. COLI	5A	2012*	2025	HIGH

Basin	Hydrologic Unit Code	County	Assessment Unit ID	Assessment Unit Name	Cause of Impairment	Category	Cycle First Listed	Target Date for TMDL Completion	Priority Ranking
OHIO RIVER	5140101	FLOYD	INH4_01	OHIO RIVER - NEW ALBANY, IN TO MILL CREEK CUTOFF (KY)	DIOXIN (WATER)	5B	2010	2023	LOW
OHIO RIVER	5140101	FLOYD	INH4_01	OHIO RIVER - NEW ALBANY, IN TO MILL CREEK CUTOFF (KY)	PCBS (WATER)	5B	2010	2023	LOW
OHIO RIVER	5140101	FLOYD	INH4_01	OHIO RIVER - NEW ALBANY, IN TO MILL CREEK CUTOFF (KY)	TOTAL MERCURY (WATER)	5A; 5B	2010	2023	LOW
OHIO RIVER	5140101	FLOYD	INH4_01	OHIO RIVER - NEW ALBANY, IN TO MILL CREEK CUTOFF (KY)	E. COLI	5A	2010*	2023	HIGH
OHIO RIVER	5140101	HARRISON	INH4_02	OHIO RIVER - MILL CREEK CUTOFF (KY) TO SUGAR GROVE, IN	DIOXIN (WATER)	5B	2010	2023	LOW
OHIO RIVER	5140101	HARRISON	INH4_02	OHIO RIVER - MILL CREEK CUTOFF (KY) TO SUGAR GROVE, IN	PCBS (WATER)	5B	2010	2023	LOW
OHIO RIVER	5140101	HARRISON	INH4_02	OHIO RIVER - MILL CREEK CUTOFF (KY) TO SUGAR GROVE, IN	TOTAL MERCURY (WATER)	5A; 5B	2010	2023	LOW
OHIO RIVER	5140101	HARRISON	INH4_02	OHIO RIVER - MILL CREEK CUTOFF (KY) TO SUGAR GROVE, IN	E. COLI	5A	2010*	2023	HIGH
OHIO RIVER	5140101	HARRISON	INH4_03	OHIO RIVER - SUGAR GROVE, IN TO MEADOW LAWN, KY	DIOXIN (WATER)	5B	2010	2023	LOW
OHIO RIVER	5140101	HARRISON	INH4_03	OHIO RIVER - SUGAR GROVE, IN TO MEADOW LAWN, KY	PCBS (WATER)	5B	2010	2023	LOW
OHIO RIVER	5140101	HARRISON	INH4_03	OHIO RIVER - SUGAR GROVE, IN TO MEADOW LAWN, KY	TOTAL MERCURY (WATER)	5A; 5B	2010	2023	LOW
OHIO RIVER	5140101	HARRISON	INH4_03	OHIO RIVER - SUGAR GROVE, IN TO MEADOW LAWN, KY	E. COLI	5A	2010*	2023	HIGH
OHIO RIVER	5140101	HARRISON	INH4_04	OHIO RIVER - MEADOW LAWN, KY TO SALT RIVER (KY)	DIOXIN (WATER)	5B	2010	2023	LOW

Basin	Hydrologic Unit Code	County	Assessment Unit ID	Assessment Unit Name	Cause of Impairment	Category	Cycle First Listed	Target Date for TMDL Completion	Priority Ranking
OHIO RIVER	5140101	HARRISON	INH4_04	OHIO RIVER - MEADOW LAWN, KY TO SALT RIVER (KY)	PCBS (WATER)	5B	2010	2023	LOW
OHIO RIVER	5140101	HARRISON	INH4_04	OHIO RIVER - MEADOW LAWN, KY TO SALT RIVER (KY)	TOTAL MERCURY (WATER)	5A; 5B	2010	2023	LOW
OHIO RIVER	5140101	HARRISON	INH4_04	OHIO RIVER - MEADOW LAWN, KY TO SALT RIVER (KY)	E. COLI	5A	2010*	2023	HIGH
OHIO RIVER	5140101	HARRISON	INH4_05	OHIO RIVER - SALT RIVER (KY) TO MOSQUITO CREEK (IN)	DIOXIN (WATER)	5B	2010	2023	LOW
OHIO RIVER	5140101	HARRISON	INH4_05	OHIO RIVER - SALT RIVER (KY) TO MOSQUITO CREEK (IN)	PCBS (WATER)	5B	2010	2023	LOW
OHIO RIVER	5140101	HARRISON	INH4_05	OHIO RIVER - SALT RIVER (KY) TO MOSQUITO CREEK (IN)	TOTAL MERCURY (WATER)	5A; 5B	2010	2023	LOW
OHIO RIVER	5140101	HARRISON	INH4_05	OHIO RIVER - SALT RIVER (KY) TO MOSQUITO CREEK (IN)	E. COLI	5A	2010*	2023	HIGH
OHIO RIVER	5140201	HARRISON	INH5_01	OHIO RIVER - MOSQITO CREEK (IN) TO DOE RUN (KY)	DIOXIN (WATER)	5B	2010	2023	LOW
OHIO RIVER	5140201	HARRISON	INH5_01	OHIO RIVER - MOSQITO CREEK (IN) TO DOE RUN (KY)	PCBS (WATER)	5B	2010	2023	LOW
OHIO RIVER	5140201	HARRISON	INH5_01	OHIO RIVER - MOSQITO CREEK (IN) TO DOE RUN (KY)	TOTAL MERCURY (WATER)	5A; 5B	2010	2023	LOW
OHIO RIVER	5140201	HARRISON	INH5_01	OHIO RIVER - MOSQITO CREEK (IN) TO DOE RUN (KY)	E. COLI	5A	2010*	2023	HIGH
OHIO RIVER	5140201	HARRISON	INH5_02	OHIO RIVER - DOE RUN (KY) TO BUCK CREEK (KY)	DIOXIN (WATER)	5B	2010	2023	LOW
OHIO RIVER	5140201	HARRISON	INH5_02	OHIO RIVER - DOE RUN (KY) TO BUCK CREEK (KY)	PCBS (WATER)	5B	2010	2023	LOW
OHIO RIVER	5140201	HARRISON	INH5_02	OHIO RIVER - DOE RUN (KY) TO BUCK CREEK (KY)	TOTAL MERCURY (WATER)	5A; 5B	2010	2023	LOW

Basin	Hydrologic Unit Code	County	Assessment Unit ID	Assessment Unit Name	Cause of Impairment	Category	Cycle First Listed	Target Date for TMDL Completion	Priority Ranking
OHIO RIVER	5140201	HARRISON	INH5_02	OHIO RIVER - DOE RUN (KY) TO BUCK CREEK (KY)	E. COLI	5A	2010*	2023	HIGH
OHIO RIVER	5140201	HARRISON	INH5_03	OHIO RIVER - BUCK CREEK (KY) TO FRENCH CREEK (KY)	DIOXIN (WATER)	5B	2010	2023	LOW
OHIO RIVER	5140201	HARRISON	INH5_03	OHIO RIVER - BUCK CREEK (KY) TO FRENCH CREEK (KY)	PCBS (WATER)	5B	2010	2023	LOW
OHIO RIVER	5140201	HARRISON	INH5_03	OHIO RIVER - BUCK CREEK (KY) TO FRENCH CREEK (KY)	TOTAL MERCURY (WATER)	5A; 5B	2010	2023	LOW
OHIO RIVER	5140201	HARRISON	INH5_03	OHIO RIVER - BUCK CREEK (KY) TO FRENCH CREEK (KY)	E. COLI	5A	2010*	2023	HIGH
OHIO RIVER	5140201	HARRISON	INH5_04	OHIO RIVER - FRENCH CREEK (KY) TO NEW AMSTERDAM, IN	DIOXIN (WATER)	5B	2010	2023	LOW
OHIO RIVER	5140201	HARRISON	INH5_04	OHIO RIVER - FRENCH CREEK (KY) TO NEW AMSTERDAM, IN	PCBS (WATER)	5B	2010	2023	LOW
OHIO RIVER	5140201	HARRISON	INH5_04	OHIO RIVER - FRENCH CREEK (KY) TO NEW AMSTERDAM, IN	TOTAL MERCURY (WATER)	5A; 5B	2010	2023	LOW
OHIO RIVER	5140201	HARRISON	INH5_04	OHIO RIVER - FRENCH CREEK (KY) TO NEW AMSTERDAM, IN	E. COLI	5A	2010*	2023	HIGH
OHIO RIVER	5140201	HARRISON	INH5_05	OHIO RIVER - NEW AMSTERDAM, IN TO BLUE RIVER (IN)	DIOXIN (WATER)	5B	2010	2023	LOW
OHIO RIVER	5140201	HARRISON	INH5_05	OHIO RIVER - NEW AMSTERDAM, IN TO BLUE RIVER (IN)	PCBS (WATER)	5B	2010	2023	LOW
OHIO RIVER	5140201	HARRISON	INH5_05	OHIO RIVER - NEW AMSTERDAM, IN TO BLUE RIVER (IN)	TOTAL MERCURY (WATER)	5A; 5B	2010	2023	LOW
OHIO RIVER	5140201	HARRISON	INH5_05	OHIO RIVER - NEW AMSTERDAM, IN TO BLUE RIVER (IN)	E. COLI	5A	2010*	2023	HIGH
OHIO RIVER	5140201	CRAWFORD	INH5_06	OHIO RIVER - BLUE RIVER (IN) TO WOLF CREEK (KY)	DIOXIN (WATER)	5B	2010	2023	LOW

Basin	Hydrologic Unit Code	County	Assessment Unit ID	Assessment Unit Name	Cause of Impairment	Category	Cycle First Listed	Target Date for TMDL Completion	Priority Ranking
OHIO RIVER	5140201	CRAWFORD	INH5_06	OHIO RIVER - BLUE RIVER (IN) TO WOLF CREEK (KY)	PCBS (WATER)	5B	2010	2023	LOW
OHIO RIVER	5140201	CRAWFORD	INH5_06	OHIO RIVER - BLUE RIVER (IN) TO WOLF CREEK (KY)	TOTAL MERCURY (WATER)	5A; 5B	2010	2023	LOW
OHIO RIVER	5140201	CRAWFORD	INH5_06	OHIO RIVER - BLUE RIVER (IN) TO WOLF CREEK (KY)	E. COLI	5A	2010*	2023	HIGH
OHIO RIVER	5140201	CRAWFORD	INH5_07	OHIO RIVER - WOLF CREEK (KY) TO LITTLE BLUE RIVER (IN)	DIOXIN (WATER)	5B	2010	2023	LOW
OHIO RIVER	5140201	CRAWFORD	INH5_07	OHIO RIVER - WOLF CREEK (KY) TO LITTLE BLUE RIVER (IN)	PCBS (WATER)	5B	2010	2023	LOW
OHIO RIVER	5140201	CRAWFORD	INH5_07	OHIO RIVER - WOLF CREEK (KY) TO LITTLE BLUE RIVER (IN)	TOTAL MERCURY (WATER)	5A; 5B	2010	2023	LOW
OHIO RIVER	5140201	CRAWFORD	INH5_07	OHIO RIVER - WOLF CREEK (KY) TO LITTLE BLUE RIVER (IN)	E. COLI	5A	2010*	2023	HIGH
OHIO RIVER	5140201	PERRY	INH5_08	OHIO RIVER - LITTLE BLUE RIVER (IN) TO SPRING CREEK (KY)	DIOXIN (WATER)	5B	2010	2023	LOW
OHIO RIVER	5140201	PERRY	INH5_08	OHIO RIVER - LITTLE BLUE RIVER (IN) TO SPRING CREEK (KY)	PCBS (WATER)	5B	2010	2023	LOW
OHIO RIVER	5140201	PERRY	INH5_08	OHIO RIVER - LITTLE BLUE RIVER (IN) TO SPRING CREEK (KY)	TOTAL MERCURY (WATER)	5A; 5B	2010	2023	LOW
OHIO RIVER	5140201	PERRY	INH5_08	OHIO RIVER - LITTLE BLUE RIVER (IN) TO SPRING CREEK (KY)	E. COLI	5A	2010*	2023	HIGH
OHIO RIVER	5140201	PERRY	INH5_09	OHIO RIVER - SPRING CREEK (KY) TO OIL CREEK (IN)	DIOXIN (WATER)	5B	2010	2023	LOW
OHIO RIVER	5140201	PERRY	INH5_09	OHIO RIVER - SPRING CREEK (KY) TO OIL CREEK (IN)	PCBS (WATER)	5B	2010	2023	LOW
OHIO RIVER	5140201	PERRY	INH5_09	OHIO RIVER - SPRING CREEK (KY) TO OIL CREEK (IN)	TOTAL MERCURY (WATER)	5A; 5B	2010	2023	LOW

Basin	Hydrologic Unit Code	County	Assessment Unit ID	Assessment Unit Name	Cause of Impairment	Category	Cycle First Listed	Target Date for TMDL Completion	Priority Ranking
OHIO RIVER	5140201	PERRY	INH5_09	OHIO RIVER - SPRING CREEK (KY) TO OIL CREEK (IN)	E. COLI	5A	2010*	2023	HIGH
OHIO RIVER	5140201	PERRY	INH5_10	OHIO RIVER - OIL CREEK (IN) TO YELLOW BANK CREEK (KY)	DIOXIN (WATER)	5B	2010	2023	LOW
OHIO RIVER	5140201	PERRY	INH5_10	OHIO RIVER - OIL CREEK (IN) TO YELLOW BANK CREEK (KY)	PCBS (WATER)	5B	2010	2023	LOW
OHIO RIVER	5140201	PERRY	INH5_10	OHIO RIVER - OIL CREEK (IN) TO YELLOW BANK CREEK (KY)	TOTAL MERCURY (WATER)	5A; 5B	2010	2023	LOW
OHIO RIVER	5140201	PERRY	INH5_10	OHIO RIVER - OIL CREEK (IN) TO YELLOW BANK CREEK (KY)	E. COLI	5A	2010*	2023	HIGH
OHIO RIVER	5140201	PERRY	INH5_11	OHIO RIVER - YELLOW BANK CREEK (KY) TO SINKING CREEK (KY)	DIOXIN (WATER)	5B	2010	2023	LOW
OHIO RIVER	5140201	PERRY	INH5_11	OHIO RIVER - YELLOW BANK CREEK (KY) TO SINKING CREEK (KY)	PCBS (WATER)	5B	2010	2023	LOW
OHIO RIVER	5140201	PERRY	INH5_11	OHIO RIVER - YELLOW BANK CREEK (KY) TO SINKING CREEK (KY)	TOTAL MERCURY (WATER)	5A; 5B	2010	2023	LOW
OHIO RIVER	5140201	PERRY	INH5_11	OHIO RIVER - YELLOW BANK CREEK (KY) TO SINKING CREEK (KY)	E. COLI	5A	2010*	2023	HIGH
OHIO RIVER	5140201	PERRY	INH5_12	OHIO RIVER - SINKING CREEK (KY) TO BEAR CREEK (IN)	DIOXIN (WATER)	5B	2010	2023	LOW
OHIO RIVER	5140201	PERRY	INH5_12	OHIO RIVER - SINKING CREEK (KY) TO BEAR CREEK (IN)	PCBS (WATER)	5B	2010	2023	LOW
OHIO RIVER	5140201	PERRY	INH5_12	OHIO RIVER - SINKING CREEK (KY) TO BEAR CREEK (IN)	TOTAL MERCURY (WATER)	5A; 5B	2010	2023	LOW
OHIO RIVER	5140201	PERRY	INH5_12	OHIO RIVER - SINKING CREEK (KY) TO BEAR CREEK (IN)	E. COLI	5A	2010*	2023	HIGH

Basin	Hydrologic Unit Code	County	Assessment Unit ID	Assessment Unit Name	Cause of Impairment	Category	Cycle First Listed	Target Date for TMDL Completion	Priority Ranking
OHIO RIVER	5140201	PERRY	INH5_13	OHIO RIVER - BEAR CREEK (IN) TO CLOVER CREEK (KY)	DIOXIN (WATER)	5B	2010	2023	LOW
OHIO RIVER	5140201	PERRY	INH5_13	OHIO RIVER - BEAR CREEK (IN) TO CLOVER CREEK (KY)	PCBS (WATER)	5B	2010	2023	LOW
OHIO RIVER	5140201	PERRY	INH5_13	OHIO RIVER - BEAR CREEK (IN) TO CLOVER CREEK (KY)	TOTAL MERCURY (WATER)	5A; 5B	2010	2023	LOW
OHIO RIVER	5140201	PERRY	INH5_13	OHIO RIVER - BEAR CREEK (IN) TO CLOVER CREEK (KY)	E. COLI	5A	2010*	2023	HIGH
OHIO RIVER	5140201	PERRY	INH5_14	OHIO RIVER - CLOVER CREEK (KY) TO DEER CREEK (IN)	DIOXIN (WATER)	5B	2010	2023	LOW
OHIO RIVER	5140201	PERRY	INH5_14	OHIO RIVER - CLOVER CREEK (KY) TO DEER CREEK (IN)	PCBS (WATER)	5B	2010	2023	LOW
OHIO RIVER	5140201	PERRY	INH5_14	OHIO RIVER - CLOVER CREEK (KY) TO DEER CREEK (IN)	TOTAL MERCURY (WATER)	5A; 5B	2010	2023	LOW
OHIO RIVER	5140201	PERRY	INH5_14	OHIO RIVER - CLOVER CREEK (KY) TO DEER CREEK (IN)	E. COLI	5A	2010*	2023	HIGH
OHIO RIVER	5140201	PERRY	INH5_15	OHIO RIVER - DEER CREEK (IN) TO CANNELTON LOCKS AND DAM	DIOXIN (WATER)	5B	2010	2023	LOW
OHIO RIVER	5140201	PERRY	INH5_15	OHIO RIVER - DEER CREEK (IN) TO CANNELTON LOCKS AND DAM	PCBS (WATER)	5B	2010	2023	LOW
OHIO RIVER	5140201	PERRY	INH5_15	OHIO RIVER - DEER CREEK (IN) TO CANNELTON LOCKS AND DAM	TOTAL MERCURY (WATER)	5A; 5B	2010	2023	LOW
OHIO RIVER	5140201	PERRY	INH5_15	OHIO RIVER - DEER CREEK (IN) TO CANNELTON LOCKS AND DAM	E. COLI	5A	2010*	2023	HIGH
OHIO RIVER	5140201	PERRY	INH5_16	OHIO RIVER - CANNELTON LOCKS AND DAM TO TELL CITY, IN	DIOXIN (WATER)	5B	2010	2023	LOW

Basin	Hydrologic Unit Code	County	Assessment Unit ID	Assessment Unit Name	Cause of Impairment	Category	Cycle First Listed	Target Date for TMDL Completion	Priority Ranking
OHIO RIVER	5140201	PERRY	INH5_16	OHIO RIVER - CANNELTON LOCKS AND DAM TO TELL CITY, IN	PCBS (WATER)	5B	2010	2023	LOW
OHIO RIVER	5140201	PERRY	INH5_16	OHIO RIVER - CANNELTON LOCKS AND DAM TO TELL CITY, IN	TOTAL MERCURY (WATER)	5A; 5B	2010	2023	LOW
OHIO RIVER	5140201	PERRY	INH5_16	OHIO RIVER - CANNELTON LOCKS AND DAM TO TELL CITY, IN	E. COLI	5A	2010*	2023	HIGH
OHIO RIVER	5140201	PERRY	INH6_01	OHIO RIVER - TELL CITY, IN TO ANDERSON RIVER (IN)	DIOXIN (WATER)	5B	2010	2023	LOW
OHIO RIVER	5140201	PERRY	INH6_01	OHIO RIVER - TELL CITY, IN TO ANDERSON RIVER (IN)	PCBS (WATER)	5B	2010	2023	LOW
OHIO RIVER	5140201	PERRY	INH6_01	OHIO RIVER - TELL CITY, IN TO ANDERSON RIVER (IN)	TOTAL MERCURY (WATER)	5A; 5B	2010	2023	LOW
OHIO RIVER	5140201	PERRY	INH6_01	OHIO RIVER - TELL CITY, IN TO ANDERSON RIVER (IN)	E. COLI	5A	2010*	2023	HIGH
OHIO RIVER	5140201	SPENCER	INH6_02	OHIO RIVER - ANDERSON RIVER (IN) TO CROOKED CREEK (IN)	DIOXIN (WATER)	5B	2010	2023	LOW
OHIO RIVER	5140201	SPENCER	INH6_02	OHIO RIVER - ANDERSON RIVER (IN) TO CROOKED CREEK (IN)	PCBS (WATER)	5B	2010	2023	LOW
OHIO RIVER	5140201	SPENCER	INH6_02	OHIO RIVER - ANDERSON RIVER (IN) TO CROOKED CREEK (IN)	TOTAL MERCURY (WATER)	5A; 5B	2010	2023	LOW
OHIO RIVER	5140201	SPENCER	INH6_02	OHIO RIVER - ANDERSON RIVER (IN) TO CROOKED CREEK (IN)	E. COLI	5A	2010*	2023	HIGH
OHIO RIVER	5140201	SPENCER	INH6_03	OHIO RIVER - CROOKED CREEK (IN) TO YELLOW CREEK (KY) NEAR LE	DIOXIN (WATER)	5B	2010	2023	LOW
OHIO RIVER	5140201	SPENCER	INH6_03	OHIO RIVER - CROOKED CREEK (IN) TO YELLOW CREEK (KY) NEAR LE	PCBS (WATER)	5B	2010	2023	LOW
OHIO RIVER	5140201	SPENCER	INH6_03	OHIO RIVER - CROOKED CREEK (IN) TO YELLOW CREEK (KY) NEAR LE	TOTAL MERCURY (WATER)	5A; 5B	2010	2023	LOW

Basin	Hydrologic Unit Code	County	Assessment Unit ID	Assessment Unit Name	Cause of Impairment	Category	Cycle First Listed	Target Date for TMDL Completion	Priority Ranking
OHIO RIVER	5140201	SPENCER	INH6_03	OHIO RIVER - CROOKED CREEK (IN) TO YELLOW CREEK (KY) NEAR LE	E. COLI	5A	2010*	2023	HIGH
OHIO RIVER	5140201	SPENCER	INH6_04	OHIO RIVER - YELLOW CREEK (KY) NEAR LEWISPORT, KY TO GRANDVI	DIOXIN (WATER)	5B	2010	2023	LOW
OHIO RIVER	5140201	SPENCER	INH6_04	OHIO RIVER - YELLOW CREEK (KY) NEAR LEWISPORT, KY TO GRANDVI	PCBS (WATER)	5B	2010	2023	LOW
OHIO RIVER	5140201	SPENCER	INH6_04	OHIO RIVER - YELLOW CREEK (KY) NEAR LEWISPORT, KY TO GRANDVI	TOTAL MERCURY (WATER)	5A; 5B	2010	2023	LOW
OHIO RIVER	5140201	SPENCER	INH6_04	OHIO RIVER - YELLOW CREEK (KY) NEAR LEWISPORT, KY TO GRANDVI	E. COLI	5A	2010*	2023	HIGH
OHIO RIVER	5140201	SPENCER	INH6_05	OHIO RIVER - GRANDVIEW, IN TO ROCKPORT, IN	DIOXIN (WATER)	5B	2010	2023	LOW
OHIO RIVER	5140201	SPENCER	INH6_05	OHIO RIVER - GRANDVIEW, IN TO ROCKPORT, IN	PCBS (WATER)	5B	2010	2023	LOW
OHIO RIVER	5140201	SPENCER	INH6_05	OHIO RIVER - GRANDVIEW, IN TO ROCKPORT, IN	TOTAL MERCURY (WATER)	5A; 5B	2010	2023	LOW
OHIO RIVER	5140201	SPENCER	INH6_05	OHIO RIVER - GRANDVIEW, IN TO ROCKPORT, IN	E. COLI	5A	2010*	2023	HIGH
OHIO RIVER	5140201	SPENCER	INH6_06	OHIO RIVER - ROCKPORT, IN TO YELLOW CREEK (KY) NEAR OWNESBOR	DIOXIN (WATER)	5B	2010	2023	LOW
OHIO RIVER	5140201	SPENCER	INH6_06	OHIO RIVER - ROCKPORT, IN TO YELLOW CREEK (KY) NEAR OWNESBOR	PCBS (WATER)	5B	2010	2023	LOW
OHIO RIVER	5140201	SPENCER	INH6_06	OHIO RIVER - ROCKPORT, IN TO YELLOW CREEK (KY) NEAR OWNESBOR	TOTAL MERCURY (WATER)	5A; 5B	2010	2023	LOW
OHIO RIVER	5140201	SPENCER	INH6_06	OHIO RIVER - ROCKPORT, IN TO YELLOW CREEK (KY) NEAR OWNESBOR	E. COLI	5A	2010*	2023	HIGH

Basin	Hydrologic Unit Code	County	Assessment Unit ID	Assessment Unit Name	Cause of Impairment	Category	Cycle First Listed	Target Date for TMDL Completion	Priority Ranking
OHIO RIVER	5140201	SPENCER	INH6_07	OHIO RIVER - YELLOW CREEK (KY) TO CANEY CREEK (IN)	DIOXIN (WATER)	5B	2010	2023	LOW
OHIO RIVER	5140201	SPENCER	INH6_07	OHIO RIVER - YELLOW CREEK (KY) TO CANEY CREEK (IN)	PCBS (WATER)	5B	2010	2023	LOW
OHIO RIVER	5140201	SPENCER	INH6_07	OHIO RIVER - YELLOW CREEK (KY) TO CANEY CREEK (IN)	TOTAL MERCURY (WATER)	5A; 5B	2010	2023	LOW
OHIO RIVER	5140201	SPENCER	INH6_07	OHIO RIVER - YELLOW CREEK (KY) TO CANEY CREEK (IN)	E. COLI	5A	2010*	2023	HIGH
OHIO RIVER	5140201	SPENCER	INH6_08	OHIO RIVER - CANEY CREEK (IN) TO LITTLE PIGEON CREEK (IN)	DIOXIN (WATER)	5B	2010	2023	LOW
OHIO RIVER	5140201	SPENCER	INH6_08	OHIO RIVER - CANEY CREEK (IN) TO LITTLE PIGEON CREEK (IN)	PCBS (WATER)	5B	2010	2023	LOW
OHIO RIVER	5140201	SPENCER	INH6_08	OHIO RIVER - CANEY CREEK (IN) TO LITTLE PIGEON CREEK (IN)	TOTAL MERCURY (WATER)	5A; 5B	2010	2023	LOW
OHIO RIVER	5140201	SPENCER	INH6_08	OHIO RIVER - CANEY CREEK (IN) TO LITTLE PIGEON CREEK (IN)	E. COLI	5A	2010*	2023	HIGH
OHIO RIVER	5140201	SPENCER	INH6_09	OHIO RIVER - LITTLE PIGEON CREEK (IN) TO FRENCH ISLANDS NOS	DIOXIN (WATER)	5B	2010	2023	LOW
OHIO RIVER	5140201	SPENCER	INH6_09	OHIO RIVER - LITTLE PIGEON CREEK (IN) TO FRENCH ISLANDS NOS	PCBS (WATER)	5B	2010	2023	LOW
OHIO RIVER	5140201	SPENCER	INH6_09	OHIO RIVER - LITTLE PIGEON CREEK (IN) TO FRENCH ISLANDS NOS	TOTAL MERCURY (WATER)	5A; 5B	2010	2023	LOW
OHIO RIVER	5140201	SPENCER	INH6_09	OHIO RIVER - LITTLE PIGEON CREEK (IN) TO FRENCH ISLANDS NOS	E. COLI	5A	2010*	2023	HIGH
OHIO RIVER	5140201	WARRICK	INH6_10	OHIO RIVER - FRENCH ISLANDS, NOS 1 AND 2 TO NEWBURGH LOCKS A	DIOXIN (WATER)	5B	2010	2023	LOW

Basin	Hydrologic Unit Code	County	Assessment Unit ID	Assessment Unit Name	Cause of Impairment	Category	Cycle First Listed	Target Date for TMDL Completion	Priority Ranking
OHIO RIVER	5140201	WARRICK	INH6_10	OHIO RIVER - FRENCH ISLANDS, NOS 1 AND 2 TO NEWBURGH LOCKS A	PCBS (WATER)	5B	2010	2023	LOW
OHIO RIVER	5140201	WARRICK	INH6_10	OHIO RIVER - FRENCH ISLANDS, NOS 1 AND 2 TO NEWBURGH LOCKS A	TOTAL MERCURY (WATER)	5A; 5B	2010	2023	LOW
OHIO RIVER	5140201	WARRICK	INH6_10	OHIO RIVER - FRENCH ISLANDS, NOS 1 AND 2 TO NEWBURGH LOCKS A	E. COLI	5A	2010*	2023	HIGH
OHIO RIVER	5140201	WARRICK	INH7_01	OHIO RIVER - NEWBURGH LOCKS AND DAM TO GREEN RIVER (KY)	DIOXIN (WATER)	5B	2010	2023	LOW
OHIO RIVER	5140201	WARRICK	INH7_01	OHIO RIVER - NEWBURGH LOCKS AND DAM TO GREEN RIVER (KY)	PCBS (WATER)	5B	2010	2023	LOW
OHIO RIVER	5140201	WARRICK	INH7_01	OHIO RIVER - NEWBURGH LOCKS AND DAM TO GREEN RIVER (KY)	TOTAL MERCURY (WATER)	5A; 5B	2010	2023	LOW
OHIO RIVER	5140201	WARRICK	INH7_01	OHIO RIVER - NEWBURGH LOCKS AND DAM TO GREEN RIVER (KY)	E. COLI	5A	2010*	2023	HIGH
OHIO RIVER	5140202	VANDERBURGH	INH8_01	OHIO RIVER - EVANSVILLE, IN (UPSTREAM) TO EVANSVILLE, IN (D	DIOXIN (WATER)	5B	2010	2023	LOW
OHIO RIVER	5140202	VANDERBURGH	INH8_01	OHIO RIVER - EVANSVILLE, IN (UPSTREAM) TO EVANSVILLE, IN (D	PCBS (WATER)	5B	2010	2023	LOW
OHIO RIVER	5140202	VANDERBURGH	INH8_01	OHIO RIVER - EVANSVILLE, IN (UPSTREAM) TO EVANSVILLE, IN (D	TOTAL MERCURY (WATER)	5A; 5B	2010	2023	LOW
OHIO RIVER	5120202	VANDERBURGH	INH8_01	OHIO RIVER - EVANSVILLE, IN (UPSTREAM) TO EVANSVILLE, IN (DOWNSTREAM)	E. COLI	5A	2012*	2025	HIGH
OHIO RIVER	5140202	VANDERBURGH	INH8_02	OHIO RIVER - EVANSVILLE, IN (DOWNSTREAM) TO HENDERSON, KY	DIOXIN (WATER)	5B	2010	2023	LOW
OHIO RIVER	5140202	VANDERBURGH	INH8_02	OHIO RIVER - EVANSVILLE, IN (DOWNSTREAM) TO HENDERSON, KY	PCBS (WATER)	5B	2010	2023	LOW

Basin	Hydrologic Unit Code	County	Assessment Unit ID	Assessment Unit Name	Cause of Impairment	Category	Cycle First Listed	Target Date for TMDL Completion	Priority Ranking
OHIO RIVER	5140202	VANDERBURGH	INH8_02	OHIO RIVER - EVANSVILLE, IN (DOWNSTREAM) TO HENDERSON, KY	TOTAL MERCURY (WATER)	5A; 5B	2010	2023	LOW
OHIO RIVER	5140202	VANDERBURGH	INH8_02	OHIO RIVER - EVANSVILLE, IN (DOWNSTREAM) TO HENDERSON, KY	E. COLI	5A	2010*	2023	HIGH
OHIO RIVER	5140202	VANDERBURGH	INH8_03	OHIO RIVER - HENDERSON, KY TO CANOE CREEK (KY)	DIOXIN (WATER)	5B	2010	2023	LOW
OHIO RIVER	5140202	VANDERBURGH	INH8_03	OHIO RIVER - HENDERSON, KY TO CANOE CREEK (KY)	PCBS (WATER)	5B	2010	2023	LOW
OHIO RIVER	5140202	VANDERBURGH	INH8_03	OHIO RIVER - HENDERSON, KY TO CANOE CREEK (KY)	TOTAL MERCURY (WATER)	5A; 5B	2010	2023	LOW
OHIO RIVER	5140202	VANDERBURGH	INH8_03	OHIO RIVER - HENDERSON, KY TO CANOE CREEK (KY)	E. COLI	5A	2010*	2023	HIGH
OHIO RIVER	5140202	VANDERBURGH	INH8_04	OHIO RIVER - CANOE CREEK (KY) TO BAYOU CREEK (IN)	DIOXIN (WATER)	5B	2010	2023	LOW
OHIO RIVER	5140202	VANDERBURGH	INH8_04	OHIO RIVER - CANOE CREEK (KY) TO BAYOU CREEK (IN)	PCBS (WATER)	5B	2010	2023	LOW
OHIO RIVER	5140202	VANDERBURGH	INH8_04	OHIO RIVER - CANOE CREEK (KY) TO BAYOU CREEK (IN)	TOTAL MERCURY (WATER)	5A; 5B	2010	2023	LOW
OHIO RIVER	5140202	VANDERBURGH	INH8_04	OHIO RIVER - CANOE CREEK (KY) TO BAYOU CREEK (IN)	E. COLI	5A	2010*	2023	HIGH
OHIO RIVER	5140202	POSEY	INH8_05	OHIO RIVER - BAYOU CREEK (IN) TO DS END OF OHIO RIVER CHANNE	DIOXIN (WATER)	5B	2010	2023	LOW
OHIO RIVER	5140202	POSEY	INH8_05	OHIO RIVER - BAYOU CREEK (IN) TO DS END OF OHIO RIVER CHANNE	E. COLI	5A	2010*	2023	HIGH
OHIO RIVER	5140202	POSEY	INH8_05	OHIO RIVER - BAYOU CREEK (IN) TO DS END OF OHIO RIVER CHANNEL	PCBS (WATER)	5B	2010	2023	LOW
OHIO RIVER	5140202	POSEY	INH8_05	OHIO RIVER - BAYOU CREEK (IN) TO DS END OF OHIO RIVER CHANNEL	TOTAL MERCURY (WATER)	5A; 5B	2010	2023	LOW

Basin	Hydrologic Unit Code	County	Assessment Unit ID	Assessment Unit Name	Cause of Impairment	Category	Cycle First Listed	Target Date for TMDL Completion	Priority Ranking
OHIO RIVER	5140202	POSEY	INH8_06	OHIO RIVER - OHIO RIVER CHANNEL SOUTH OF DIAMOND ISLAND	DIOXIN (WATER)	5B	2010	2023	LOW
OHIO RIVER	5140202	POSEY	INH8_06	OHIO RIVER - OHIO RIVER CHANNEL SOUTH OF DIAMOND ISLAND	PCBS (WATER)	5B	2010	2023	LOW
OHIO RIVER	5140202	POSEY	INH8_06	OHIO RIVER - OHIO RIVER CHANNEL SOUTH OF DIAMOND ISLAND	TOTAL MERCURY (WATER)	5A; 5B	2010	2023	LOW
OHIO RIVER	5140202	POSEY	INH8_06	OHIO RIVER - OHIO RIVER CHANNEL SOUTH OF DIAMOND ISLAND	E. COLI	5A	2010*	2023	HIGH
OHIO RIVER	5140202	POSEY	INH8_07	OHIO RIVER - DS END OF DIAMOND ISLAND TO MOUNT VERNON, IN	DIOXIN (WATER)	5B	2010	2023	LOW
OHIO RIVER	5140202	POSEY	INH8_07	OHIO RIVER - DS END OF DIAMOND ISLAND TO MOUNT VERNON, IN	PCBS (WATER)	5B	2010	2023	LOW
OHIO RIVER	5140202	POSEY	INH8_07	OHIO RIVER - DS END OF DIAMOND ISLAND TO MOUNT VERNON, IN	TOTAL MERCURY (WATER)	5A; 5B	2010	2023	LOW
OHIO RIVER	5140202	POSEY	INH8_07	OHIO RIVER - DS END OF DIAMOND ISLAND TO MOUNT VERNON, IN	E. COLI	5A	2010*	2023	HIGH
OHIO RIVER	5140202	POSEY	INH8_08	OHIO RIVER - MOUNT VERNON, IN TO DS END OF OHIO RIVER CHANNE	E. COLI	5A	2010*	2023	HIGH
OHIO RIVER	5140202	POSEY	INH8_08	OHIO RIVER - MOUNT VERNON, IN TO DS END OF OHIO RIVER CHANNEL	DIOXIN (WATER)	5B	2010	2023	LOW
OHIO RIVER	5140202	POSEY	INH8_08	OHIO RIVER - MOUNT VERNON, IN TO DS END OF OHIO RIVER CHANNEL	PCBS (WATER)	5B	2010	2023	LOW
OHIO RIVER	5140202	POSEY	INH8_08	OHIO RIVER - MOUNT VERNON, IN TO DS END OF OHIO RIVER CHANNEL	TOTAL MERCURY (WATER)	5A; 5B	2010	2023	LOW
OHIO RIVER	5140202	POSEY	INH8_09	OHIO RIVER CHANNEL EAST OF SLIM ISLAND	DIOXIN (WATER)	5B	2010	2023	LOW
OHIO RIVER	5140202	POSEY	INH8_09	OHIO RIVER CHANNEL EAST OF SLIM ISLAND	PCBS (WATER)	5B	2010	2023	LOW

Basin	Hydrologic Unit Code	County	Assessment Unit ID	Assessment Unit Name	Cause of Impairment	Category	Cycle First Listed	Target Date for TMDL Completion	Priority Ranking
OHIO RIVER	5140202	POSEY	INH8_09	OHIO RIVER CHANNEL EAST OF SLIM ISLAND	TOTAL MERCURY (WATER)	5A; 5B	2010	2023	LOW
OHIO RIVER	5140202	POSEY	INH8_09	OHIO RIVER CHANNEL EAST OF SLIM ISLAND	E. COLI	5A	2010*	2023	HIGH
OHIO RIVER	5140202	POSEY	INH8_10	OHIO RIVER - DS END OF SLIM ISLAND TO HOVEY LAKE DRAIN (IN)	DIOXIN (WATER)	5B	2010	2023	LOW
OHIO RIVER	5140202	POSEY	INH8_10	OHIO RIVER - DS END OF SLIM ISLAND TO HOVEY LAKE DRAIN (IN)	PCBS (WATER)	5B	2010	2023	LOW
OHIO RIVER	5140202	POSEY	INH8_10	OHIO RIVER - DS END OF SLIM ISLAND TO HOVEY LAKE DRAIN (IN)	TOTAL MERCURY (WATER)	5A; 5B	2010	2023	LOW
OHIO RIVER	5140202	POSEY	INH8_10	OHIO RIVER - DS END OF SLIM ISLAND TO HOVEY LAKE DRAIN (IN)	E. COLI	5A	2010*	2023	HIGH
OHIO RIVER	5140202	POSEY	INH8_11	OHIO RIVER - HOVEY LAKE DRAIN (IN) TO LOST CREEK (JOHN T. MYERS) LOCKS AND DAM	DIOXIN (WATER)	5B	2010	2023	LOW
OHIO RIVER	5140202	POSEY	INH8_11	OHIO RIVER - HOVEY LAKE DRAIN (IN) TO LOST CREEK (JOHN T. MYERS) LOCKS AND DAM	PCBS (WATER)	5B	2010	2023	LOW
OHIO RIVER	5140202	POSEY	INH8_11	OHIO RIVER - HOVEY LAKE DRAIN (IN) TO LOST CREEK (JOHN T. MYERS) LOCKS AND DAM	TOTAL MERCURY (WATER)	5A; 5B	2010	2023	LOW
OHIO RIVER	5120202	POSEY	INH8_11	OHIO RIVER - HOVEY LAKE DRAIN (IN) TO LOST CREEK (KY)	E. COLI	5A	2012*	2025	HIGH
OHIO RIVER	5140202	POSEY	INH8_12	OHIO RIVER - LOST CREEK (KY) TO UNIONTOWN (JOHN T. MYERS) LOCKS AND DAM	DIOXIN (WATER)	5B	2010	2023	LOW
OHIO RIVER	5140202	POSEY	INH8_12	OHIO RIVER - LOST CREEK (KY) TO UNIONTOWN (JOHN T. MYERS) LOCKS AND DAM	PCBS (WATER)	5B	2010	2023	LOW

Basin	Hydrologic Unit Code	County	Assessment Unit ID	Assessment Unit Name	Cause of Impairment	Category	Cycle First Listed	Target Date for TMDL Completion	Priority Ranking
OHIO RIVER	5140202	POSEY	INH8_12	OHIO RIVER - LOST CREEK (KY) TO UNIONTOWN (JOHN T. MYERS) LOCKS AND DAM	TOTAL MERCURY (WATER)	5A; 5B	2010	2023	LOW
OHIO RIVER	5140202	POSEY	INH9_01	OHIO RIVER - UNIONTOWN (JOHN T. MYERS) LOCKS AND DAM TO WABASH RIVER	DIOXIN (WATER)	5B	2010	2023	LOW
OHIO RIVER	5140202	POSEY	INH9_01	OHIO RIVER - UNIONTOWN (JOHN T. MYERS) LOCKS AND DAM TO WABASH RIVER	PCBS (WATER)	5B	2010	2023	LOW
OHIO RIVER	5140202	POSEY	INH9_01	OHIO RIVER - UNIONTOWN (JOHN T. MYERS) LOCKS AND DAM TO WABASH RIVER	TOTAL MERCURY (WATER)	5A; 5B	2010	2023	LOW
OHIO RIVER	5120202	POSEY	INH9_01	OHIO RIVER - UNIONTOWN (JOHN T. MYERS) LOCKS AND DAM TO WABASH RIVER	E. COLI	5A	2012*	2025	HIGH
GREAT LAKES	40500010801	STEUBEN	INJ0181_T1001	BIG OTTER LAKE INLET	IMPAIRED BIOTIC COMMUNITIES	5A	2010	2023	MEDIUM
GREAT LAKES	40500010801	STEUBEN	INJ0181_T1002	FOLLETTE CREEK	IMPAIRED BIOTIC COMMUNITIES	5A	2010	2023	MEDIUM
GREAT LAKES	40500010801	STEUBEN	INJ0181_T1004	WALTERS LAKE INLET	IMPAIRED BIOTIC COMMUNITIES	5A	2010	2023	MEDIUM
GREAT LAKES	40500010801	STEUBEN	INJ0181_T1007	MARSH LAKE OUTLET	IMPAIRED BIOTIC COMMUNITIES	5A	2010	2023	MEDIUM
GREAT LAKES	40500010801	STEUBEN	INJ0181_T1008	GREEN LAKE OUTLET	IMPAIRED BIOTIC COMMUNITIES	5A	2010	2023	MEDIUM
GREAT LAKES	40500010804	STEUBEN	INJ0184_01	CROOKED CREEK	E. COLI	5A	2002	2015	HIGH
GREAT LAKES	40500011001	STEUBEN	INJ01A1_T1003	COLE DITCH	E. COLI	5A	2012	2025	HIGH
GREAT LAKES	40500011002	STEUBEN	INJ01A2_01	PIGEON CREEK	IMPAIRED BIOTIC COMMUNITIES	5A	2014	2027	MEDIUM
GREAT LAKES	40500011002	STEUBEN	INJ01A2_T1002	JOHNSON DITCH	E. COLI	5A	2012	2025	HIGH
GREAT LAKES	40500011002	STEUBEN	INJ01A2_T1004	MUD CREEK	CHLORIDE	5A	2004	2017	MEDIUM

Basin	Hydrologic Unit Code	County	Assessment Unit ID	Assessment Unit Name	Cause of Impairment	Category	Cycle First Listed	Target Date for TMDL Completion	Priority Ranking
GREAT LAKES	40500011003	STEUBEN	INJ01A3_01	PIGEON CREEK	E. COLI	5A	1998	2011	HIGH
GREAT LAKES	40500011003	STEUBEN	INJ01A3_01	PIGEON CREEK	IMPAIRED BIOTIC COMMUNITIES	5A	1998	2011	MEDIUM
GREAT LAKES	40500011003	STEUBEN	INJ01A3_T1002	PIGEON CREEK - UNNAMED TRIBUTARY	E. COLI	5A	2012	2025	HIGH
GREAT LAKES	40500011003	STEUBEN	INJ01A3_T1002	PIGEON CREEK - UNNAMED TRIBUTARY	IMPAIRED BIOTIC COMMUNITIES	5A	2012	2025	MEDIUM
GREAT LAKES	40500011003	STEUBEN	INJ01A3_T1003	PIGEON CREEK - UNNAMED TRIBUTARY	IMPAIRED BIOTIC COMMUNITIES	5A	2012	2025	MEDIUM
GREAT LAKES	40500011003	STEUBEN	INJ01A3_T1004	JOHNSON DITCH	IMPAIRED BIOTIC COMMUNITIES	5A	2012	2025	MEDIUM
GREAT LAKES	40500011003	STEUBEN	INJ01A3_T1005	JOHNSON DITCH - UNNAMED TRIBUTARY	IMPAIRED BIOTIC COMMUNITIES	5A	2012	2025	MEDIUM
GREAT LAKES	40500011004	STEUBEN	INJ01A4_01	SMATHERS DITCH	DISSOLVED OXYGEN	5A	2012	2025	MEDIUM
GREAT LAKES	40500011004	STEUBEN	INJ01A4_01	SMATHERS DITCH	E. COLI	5A	2012	2025	HIGH
GREAT LAKES	40500011004	STEUBEN	INJ01A4_01	SMATHERS DITCH	IMPAIRED BIOTIC COMMUNITIES	5A	2012	2025	MEDIUM
GREAT LAKES	40500011004	STEUBEN	INJ01A4_02	TURKEY CREEK	DISSOLVED OXYGEN	5A	2012	2025	MEDIUM
GREAT LAKES	40500011004	STEUBEN	INJ01A4_02	TURKEY CREEK	IMPAIRED BIOTIC COMMUNITIES	5A	2012	2025	MEDIUM
GREAT LAKES	40500011004	STEUBEN	INJ01A4_T1001	CONRAD DITCH	DISSOLVED OXYGEN	5A	2012	2025	MEDIUM
GREAT LAKES	40500011004	STEUBEN	INJ01A4_T1001	CONRAD DITCH	E. COLI	5A	2012	2025	HIGH
GREAT LAKES	40500011004	STEUBEN	INJ01A4_T1001	CONRAD DITCH	IMPAIRED BIOTIC COMMUNITIES	5A	2012	2025	MEDIUM
GREAT LAKES	40500011004	STEUBEN	INJ01A4_T1002	INLET TO LITTLE TURKEY LAKE	DISSOLVED OXYGEN	5A	2012	2025	MEDIUM
GREAT LAKES	40500011004	STEUBEN	INJ01A4_T1002	INLET TO LITTLE TURKEY LAKE	E. COLI	5A	2012	2025	HIGH
GREAT LAKES	40500011004	STEUBEN	INJ01A4_T1002	INLET TO LITTLE TURKEY LAKE	IMPAIRED BIOTIC COMMUNITIES	5A	2012	2025	MEDIUM
GREAT LAKES	40500011004	STEUBEN	INJ01A4_T1003	TURKEY CREEK - UNNAMED TRIBUTARY	DISSOLVED OXYGEN	5A	2012	2025	MEDIUM

Basin	Hydrologic Unit Code	County	Assessment Unit ID	Assessment Unit Name	Cause of Impairment	Category	Cycle First Listed	Target Date for TMDL Completion	Priority Ranking
GREAT LAKES	40500011004	STEUBEN	INJ01A4_T1003	TURKEY CREEK - UNNAMED TRIBUTARY	IMPAIRED BIOTIC COMMUNITIES	5A	2012	2025	MEDIUM
GREAT LAKES	40500011004	STEUBEN	INJ01A4_T1005	DEETZ DITCH	DISSOLVED OXYGEN	5A	2012	2025	MEDIUM
GREAT LAKES	40500011004	STEUBEN	INJ01A4_T1005	DEETZ DITCH	IMPAIRED BIOTIC COMMUNITIES	5A	2012	2025	MEDIUM
GREAT LAKES	40500011007	STEUBEN	INJ01A7_T1001	INLET TO OTTER LAKE	IMPAIRED BIOTIC COMMUNITIES	5A	2012	2025	MEDIUM
GREAT LAKES	40500011008	LAGRANGE	INJ01A8_T1002	INLET TO MUD LAKE	IMPAIRED BIOTIC COMMUNITIES	5A	2012	2025	MEDIUM
GREAT LAKES	40500011008	LAGRANGE	INJ01A8_T1003	MUD LAKE INLET - UNNAMED TRIBUTARY	DISSOLVED OXYGEN	5A	2014	2027	MEDIUM
GREAT LAKES	40500011008	LAGRANGE	INJ01A8_T1008	INLET TO LITTLE TURKEY LAKE	E. COLI	5A	2012	2025	HIGH
GREAT LAKES	40500011008	LAGRANGE	INJ01A8_T1008	INLET TO LITTLE TURKEY LAKE	IMPAIRED BIOTIC COMMUNITIES	5A	2014	2027	MEDIUM
GREAT LAKES	40500011008	LAGRANGE	INJ01A8_T1008	INLET TO LITTLE TURKEY LAKE	DISSOLVED OXYGEN	5A	2014	2027	MEDIUM
GREAT LAKES	40500011009	LAGRANGE	INJ01A9_01	PIGEON CREEK	IMPAIRED BIOTIC COMMUNITIES	5A	2002	2015	MEDIUM
GREAT LAKES	40500011009	LAGRANGE	INJ01A9_T1001	PIGEON CREEK - UNNAMED TRIBUTARY	E. COLI	5A	2012	2025	HIGH
GREAT LAKES	40500011009	LAGRANGE	INJ01A9_T1001A	PIGEON CREEK - UNNAMED TRIBUTARY	E. COLI	5A	2012	2025	HIGH
GREAT LAKES	40500011010	LAGRANGE	INJ01AA_01	PIGEON CREEK	E. COLI	5A	2002	2015	HIGH
GREAT LAKES	40500011101	LAGRANGE	INJ01B1_01	FLY CREEK, EAST	DISSOLVED OXYGEN	5A	2012	2025	MEDIUM
GREAT LAKES	40500011101	LAGRANGE	INJ01B1_01	FLY CREEK, EAST	E. COLI	5A	2012	2025	HIGH
GREAT LAKES	40500011101	LAGRANGE	INJ01B1_01	FLY CREEK, EAST	IMPAIRED BIOTIC COMMUNITIES	5A	2012	2025	MEDIUM
GREAT LAKES	40500011101	LAGRANGE	INJ01B1_02	FLY CREEK, EAST	DISSOLVED OXYGEN	5A	2012	2025	MEDIUM
GREAT LAKES	40500011101	LAGRANGE	INJ01B1_02	FLY CREEK, EAST	IMPAIRED BIOTIC COMMUNITIES	5A	2012	2025	MEDIUM
GREAT LAKES	40500011101	LAGRANGE	INJ01B1_T1001	ROYER LAKE INLET	DISSOLVED OXYGEN	5A	2012	2025	MEDIUM

Basin	Hydrologic Unit Code	County	Assessment Unit ID	Assessment Unit Name	Cause of Impairment	Category	Cycle First Listed	Target Date for TMDL Completion	Priority Ranking
GREAT LAKES	40500011101	LAGRANGE	INJ01B1_T1001	ROYER LAKE INLET	E. COLI	5A	2012	2025	HIGH
GREAT LAKES	40500011101	LAGRANGE	INJ01B1_T1001	ROYER LAKE INLET	IMPAIRED BIOTIC COMMUNITIES	5A	2012	2025	MEDIUM
GREAT LAKES	40500011101	LAGRANGE	INJ01B1_T1002	ROYER LAKE INLET	DISSOLVED OXYGEN	5A	2012	2025	MEDIUM
GREAT LAKES	40500011101	LAGRANGE	INJ01B1_T1002	ROYER LAKE INLET	E. COLI	5A	2012	2025	HIGH
GREAT LAKES	40500011101	LAGRANGE	INJ01B1_T1002	ROYER LAKE INLET	IMPAIRED BIOTIC COMMUNITIES	5A	2012	2025	MEDIUM
GREAT LAKES	40500011101	LAGRANGE	INJ01B1_T1003	FISH LAKE INLET	DISSOLVED OXYGEN	5A	2012	2025	MEDIUM
GREAT LAKES	40500011101	LAGRANGE	INJ01B1_T1003	FISH LAKE INLET	E. COLI	5A	2012	2025	HIGH
GREAT LAKES	40500011101	LAGRANGE	INJ01B1_T1003	FISH LAKE INLET	IMPAIRED BIOTIC COMMUNITIES	5A	2012	2025	MEDIUM
GREAT LAKES	40500011101	LAGRANGE	INJ01B1_T1004	STONER DITCH	DISSOLVED OXYGEN	5A	2012	2025	MEDIUM
GREAT LAKES	40500011101	LAGRANGE	INJ01B1_T1004	STONER DITCH	IMPAIRED BIOTIC COMMUNITIES	5A	2012	2025	MEDIUM
GREAT LAKES	40500011102	LAGRANGE	INJ01B2_01	FLY CREEK	DISSOLVED OXYGEN	5A	2012	2025	MEDIUM
GREAT LAKES	40500011103	LAGRANGE	INJ01B3_01	PIGEON RIVER	IMPAIRED BIOTIC COMMUNITIES	5A	2012	2025	MEDIUM
GREAT LAKES	40500011103	LAGRANGE	INJ01B3_03	PIGEON RIVER	E. COLI	5A	2012	2025	HIGH
GREAT LAKES	40500011103	LAGRANGE	INJ01B3_03	PIGEON RIVER	IMPAIRED BIOTIC COMMUNITIES	5A	2012	2025	MEDIUM
GREAT LAKES	40500011103	LAGRANGE	INJ01B3_T1001	CLINE LAKE INLET	E. COLI	5A	2012	2025	HIGH
GREAT LAKES	40500011105	LAGRANGE	INJ01B5_01	PAGE DITCH	IMPAIRED BIOTIC COMMUNITIES	5A	2012	2025	MEDIUM
GREAT LAKES	40500011105	LAGRANGE	INJ01B5_T1001	COTTON LAKE DITCH	E. COLI	5A	2012	2025	HIGH
GREAT LAKES	40500011105	LAGRANGE	INJ01B5_T1001	COTTON LAKE DITCH	IMPAIRED BIOTIC COMMUNITIES	5A	2012	2025	MEDIUM
GREAT LAKES	40500011105	LAGRANGE	INJ01B5_T1002	PAGE DITCH - UNNAMED TRIBUTARY	IMPAIRED BIOTIC COMMUNITIES	5A	2012	2025	MEDIUM

Basin	Hydrologic Unit Code	County	Assessment Unit ID	Assessment Unit Name	Cause of Impairment	Category	Cycle First Listed	Target Date for TMDL Completion	Priority Ranking
GREAT LAKES	40500011105	LAGRANGE	INJ01B5_T1003	TRUSDALE DITCH	IMPAIRED BIOTIC COMMUNITIES	5A	2012	2025	MEDIUM
GREAT LAKES	40500011106	LAGRANGE	INJ01B6_02	PIGEON RIVER	PCBS (FISH TISSUE)	5B	2006	2019	LOW
GREAT LAKES	40500011106	LAGRANGE	INJ01B6_T1002	VAN NATTA DITCH	PCBS (FISH TISSUE)	5B	2006	2019	LOW
GREAT LAKES	40500011107	LAGRANGE	INJ01B7_01	PIGEON RIVER	E. COLI	5A	2012	2025	HIGH
GREAT LAKES	40500011107	LAGRANGE	INJ01B7_01	PIGEON RIVER	IMPAIRED BIOTIC COMMUNITIES	5A	2012	2025	MEDIUM
GREAT LAKES	40500011107	LAGRANGE	INJ01B7_T1001	FETCH DITCH	IMPAIRED BIOTIC COMMUNITIES	5A	2012	2025	MEDIUM
GREAT LAKES	40500011107	ELKHART	INJ01B7_T1001A	FETCH DITCH - UNNAMED TRIBUTARY	E. COLI	5A	2012	2025	HIGH
GREAT LAKES	40500011107	ELKHART	INJ01B7_T1001A	FETCH DITCH - UNNAMED TRIBUTARY	IMPAIRED BIOTIC COMMUNITIES	5A	2012	2025	MEDIUM
GREAT LAKES	40500011107	LAGRANGE	INJ01B7_T1001B	FETCH DITCH	E. COLI	5A	2012	2025	HIGH
GREAT LAKES	40500011107	LAGRANGE	INJ01B7_T1001B	FETCH DITCH	IMPAIRED BIOTIC COMMUNITIES	5A	2012	2025	MEDIUM
GREAT LAKES	40500011201	LAGRANGE	INJ01C1_T1005	EMMA LAKE INLET	AMMONIA	5A	2014	2027	MEDIUM
GREAT LAKES	40500011201	LAGRANGE	INJ01C1_T1005	EMMA LAKE INLET	IMPAIRED BIOTIC COMMUNITIES	5A	2014	2027	MEDIUM
GREAT LAKES	40500011201	LAGRANGE	INJ01C2_T1001	LITTLE ELKHART RIVER - UNNAMED TRIBUTARY	E. COLI	5A	2014	2027	HIGH
GREAT LAKES	40500011201	LAGRANGE	INJ01C2_T1001	LITTLE ELKHART RIVER - UNNAMED TRIBUTARY	IMPAIRED BIOTIC COMMUNITIES	5A	2014	2027	MEDIUM
GREAT LAKES	40500011201	LAGRANGE	INJ01C2_T1001	LITTLE ELKHART RIVER - UNNAMED TRIBUTARY	DISSOLVED OXYGEN	5A	2014	2027	MEDIUM
GREAT LAKES	40500011204	LAGRANGE	INJ01C4_03	LITTLE ELKHART RIVER	E. COLI	5A	2006	2019	HIGH
GREAT LAKES	40500011204	ELKHART	INJ01C4_04	LITTLE ELKHART RIVER	E. COLI	5A	2002	2015	HIGH
GREAT LAKES	40500011205	ELKHART	INJ01C5_02	LITTLE ELKHART RIVER	E. COLI	5A	2006	2019	HIGH
GREAT LAKES	40500011205	ELKHART	INJ01C5_02	LITTLE ELKHART RIVER	IMPAIRED BIOTIC COMMUNITIES	5A	2014	2027	MEDIUM

Basin	Hydrologic Unit Code	County	Assessment Unit ID	Assessment Unit Name	Cause of Impairment	Category	Cycle First Listed	Target Date for TMDL Completion	Priority Ranking
GREAT LAKES	40500011305	ELKHART	INJ01D5_01	ST. JOSEPH RIVER	PCBS (FISH TISSUE)	5B	1998	2011	LOW
GREAT LAKES	40500011305	ELKHART	INJ01D5_01	ST. JOSEPH RIVER	IMPAIRED BIOTIC COMMUNITIES	5A	2014	2027	MEDIUM
GREAT LAKES	40500011403	ELKHART	INJ01E3_01	CHRISTINA CREEK	PCBS (FISH TISSUE)	5B	2006	2019	LOW
GREAT LAKES	40500011505	NOBLE	INJ01F5_01	ELKHART RIVER, MIDDLE BRANCH	DISSOLVED OXYGEN	5A	2014	2027	MEDIUM
GREAT LAKES	40500011505	NOBLE	INJ01F5_01	ELKHART RIVER, MIDDLE BRANCH	E. COLI	5A	2014	2027	HIGH
GREAT LAKES	40500011505	NOBLE	INJ01F5_01	ELKHART RIVER, MIDDLE BRANCH	IMPAIRED BIOTIC COMMUNITIES	5A	2014	2027	MEDIUM
GREAT LAKES	40500011507	NOBLE	INJ01F7_01	ELKHART RIVER, NORTH BRANCH	E. COLI	5A	2002	2015	HIGH
GREAT LAKES	40500011507	NOBLE	INJ01F7_T1001	ELKHART RIVER, NORTH BRANCH - UNNAMED TRIBUTARY	E. COLI	5A	2002	2015	HIGH
GREAT LAKES	40500011507	NOBLE	INJ01F7_T1002	BOYD DITCH	E. COLI	5A	2002	2015	HIGH
GREAT LAKES	40500011602	NOBLE	INJ01G2_01	CARROL CREEK	IMPAIRED BIOTIC COMMUNITIES	5A	2014	2027	MEDIUM
GREAT LAKES	40500011602	NOBLE	INJ01G2_01	CARROL CREEK	E. COLI	5A	2014	2027	HIGH
GREAT LAKES	40500011603	NOBLE	INJ01G3_01	CROFT DITCH	E. COLI	5A	2014	2027	HIGH
GREAT LAKES	40500011603	NOBLE	INJ01G3_T1001	RIMMEL BRANCH	IMPAIRED BIOTIC COMMUNITIES	5A	2014	2027	MEDIUM
GREAT LAKES	40500011603	NOBLE	INJ01G3_T1001	RIMMEL BRANCH	E. COLI	5A	2014	2027	HIGH
GREAT LAKES	40500011604	NOBLE	INJ01G4_01	ELKHART RIVER, SOUTH BRANCH	E. COLI	5A	2014	2027	HIGH
GREAT LAKES	40500011604	NOBLE	INJ01G4_01	ELKHART RIVER, SOUTH BRANCH	IMPAIRED BIOTIC COMMUNITIES	5A	2014	2027	MEDIUM
GREAT LAKES	40500011605	NOBLE	INJ01G5_01	ELKHART RIVER, SOUTH BRANCH	E. COLI	5A	2014	2027	HIGH
GREAT LAKES	40500011704	KOSCIUSKO	INJ01H2_T1003	HOOPINGARNER DITCH	E. COLI	5A	2002	2015	HIGH
GREAT LAKES	40500011704	KOSCIUSKO	INJ01H4_01	TURKEY CREEK	E. COLI	5A	2002	2015	HIGH

Basin	Hydrologic Unit Code	County	Assessment Unit ID	Assessment Unit Name	Cause of Impairment	Category	Cycle First Listed	Target Date for TMDL Completion	Priority Ranking
GREAT LAKES	40500011704	KOSCIUSKO	INJ01H4_T1001	SKINNER DITCH	E. COLI	5A	2002	2015	HIGH
GREAT LAKES	40500011704	ELKHART	INJ01H4_T1002	TURKEY CREEK - UNNAMED TRIBUTARY	E. COLI	5A	2002	2015	HIGH
GREAT LAKES	40500011705	KOSCIUSKO	INJ01H5_01	TURKEY CREEK	E. COLI	5A	2002	2015	HIGH
GREAT LAKES	40500011705	KOSCIUSKO	INJ01H5_01	TURKEY CREEK	IMPAIRED BIOTIC COMMUNITIES	5A	2010	2023	MEDIUM
GREAT LAKES	40500011706	ELKHART	INJ01H6_01	BERLIN COURT DITCH	DISSOLVED OXYGEN	5A	2014	2027	MEDIUM
GREAT LAKES	40500011706	ELKHART	INJ01H6_01	BERLIN COURT DITCH	E. COLI	5A	2014	2027	HIGH
GREAT LAKES	40500011706	ELKHART	INJ01H6_01	BERLIN COURT DITCH	NUTRIENTS	5A	2014	2027	MEDIUM
GREAT LAKES	40500011707	KOSCIUSKO	INJ01H7_04	TURKEY CREEK	E. COLI	5A	2008	2021	HIGH
GREAT LAKES	40500011707	KOSCIUSKO	INJ01H7_T1005	OMAR-NEFF DITCH	E. COLI	5A	2008	2021	HIGH
GREAT LAKES	40500011707	KOSCIUSKO	INJ01H7_T1005	OMAR-NEFF DITCH	IMPAIRED BIOTIC COMMUNITIES	5A	2010	2023	MEDIUM
GREAT LAKES	40500011708	ELKHART	INJ01H8_01	TURKEY CREEK	E. COLI	5A	2002	2015	HIGH
GREAT LAKES	40500011708	ELKHART	INJ01H8_T1003	DAUSMAN DITCH	IMPAIRED BIOTIC COMMUNITIES	5A	2010	2023	MEDIUM
GREAT LAKES	40500011709	ELKHART	INJ01H9_01	TURKEY CREEK	E. COLI	5A	2002	2015	HIGH
GREAT LAKES	40500011506	NOBLE	INJ01HF6_T1005	GRETZINGER DITCH	E. COLI	5A	2006	2019	HIGH
GREAT LAKES	40500011506	NOBLE	INJ01HF6_T1005	GRETZINGER DITCH	IMPAIRED BIOTIC COMMUNITIES	5A	2008	2021	MEDIUM
GREAT LAKES	40500011801	ELKHART	INJ01J1_03	STONY CREEK	E. COLI	5A	2006	2019	HIGH
GREAT LAKES	40500011802	NOBLE	INJ01J2_03	ELKHART RIVER	E. COLI	5A	1998	2011	HIGH
GREAT LAKES	40500011802	NOBLE	INJ01J2_04	ELKHART RIVER	E. COLI	5A	1998	2011	HIGH
GREAT LAKES	40500011803	NOBLE	INJ01J3_01	SOLOMON CREEK	IMPAIRED BIOTIC COMMUNITIES	5A	2014	2027	MEDIUM
GREAT LAKES	40500011803	NOBLE	INJ01J3_01	SOLOMON CREEK	E. COLI	5A	2014	2027	HIGH
GREAT LAKES	40500011803	NOBLE	INJ01J3_T1001	IDEN BRANCH	E. COLI	5A	2014	2027	HIGH

Basin	Hydrologic Unit Code	County	Assessment Unit ID	Assessment Unit Name	Cause of Impairment	Category	Cycle First Listed	Target Date for TMDL Completion	Priority Ranking
GREAT LAKES	40500011804	ELKHART	INJ01J4_01	SOLOMON CREEK	E. COLI	5A	2002	2015	HIGH
GREAT LAKES	40500011804	KOSCIUSKO	INJ01J4_T1001	CROMWELL DITCH	E. COLI	5A	2002	2015	HIGH
GREAT LAKES	40500011804	KOSCIUSKO	INJ01J4_T1001	CROMWELL DITCH	NUTRIENTS	5A	2014	2027	MEDIUM
GREAT LAKES	40500011804	KOSCIUSKO	INJ01J4_T1001	CROMWELL DITCH	CHLORIDE	5A	2014	2027	MEDIUM
GREAT LAKES	40500011804	KOSCIUSKO	INJ01J4_T1001	CROMWELL DITCH	DISSOLVED OXYGEN	5A	2014	2027	MEDIUM
GREAT LAKES	40500011804	KOSCIUSKO	INJ01J4_T1001	CROMWELL DITCH	IMPAIRED BIOTIC COMMUNITIES	5A	2014	2027	MEDIUM
GREAT LAKES	40500011805	ELKHART	INJ01J5_01	ELKHART RIVER	E. COLI	5A	1998	2011	HIGH
GREAT LAKES	40500011805	ELKHART	INJ01J5_02	ELKHART RIVER	E. COLI	5A	1998	2011	HIGH
GREAT LAKES	40500011901	ELKHART	INJ01K1_01	ROCK RUN CREEK	E. COLI	5A	2006	2019	HIGH
GREAT LAKES	40500011902	ELKHART	INJ01K2_02	ROCK RUN CREEK	E. COLI	5A	2002	2015	HIGH
GREAT LAKES	40500011904	ELKHART	INJ01K4_01	ELKHART RIVER	E. COLI	5A	1998	2011	HIGH
GREAT LAKES	40500011904	ELKHART	INJ01K4_03	ELKHART RIVER	E. COLI	5A	1998	2011	HIGH
GREAT LAKES	40500011904	ELKHART	INJ01K4_03	ELKHART RIVER	PCBS (FISH TISSUE)	5B	1998	2011	LOW
GREAT LAKES	40500012001	ELKHART	INJ01L1_01	SAINT JOSEPH RIVER	PCBS (FISH TISSUE)	5B	1998	2011	LOW
GREAT LAKES	40500012002	ELKHART	INJ01L2_01	PINE CREEK	E. COLI	5A	2002	2015	HIGH
GREAT LAKES	40500012002	ELKHART	INJ01L2_01B	PINE CREEK - UNNAMED TRIBUTARY	E. COLI	5A	2002	2015	HIGH
GREAT LAKES	40500012002	ELKHART	INJ01L2_02	PINE CREEK	E. COLI	5A	2002	2015	HIGH
GREAT LAKES	40500012002	ELKHART	INJ01L2_T1001	INDIAN CREEK	E. COLI	5A	2002	2015	HIGH
GREAT LAKES	40500012004	ELKHART	INJ01L4_01	SAINT JOSEPH RIVER	PCBS (FISH TISSUE)	5B	1998	2011	LOW
GREAT LAKES	40500012004	ELKHART	INJ01L4_01	SAINT JOSEPH RIVER	IMPAIRED BIOTIC COMMUNITIES	5A	2014	2027	MEDIUM
GREAT LAKES	40500012004	ELKHART	INJ01L4_02	SAINT JOSEPH RIVER	PCBS (FISH TISSUE)	5B	1998	2011	LOW

Basin	Hydrologic Unit Code	County	Assessment Unit ID	Assessment Unit Name	Cause of Impairment	Category	Cycle First Listed	Target Date for TMDL Completion	Priority Ranking
GREAT LAKES	40500012101	ST JOSEPH	INJ01M1_01	GRIMES DITCH	DISSOLVED OXYGEN	5A	2006	2019	MEDIUM
GREAT LAKES	40500012101	ST JOSEPH	INJ01M1_01	GRIMES DITCH	E. COLI	5A	2006	2019	HIGH
GREAT LAKES	40500012101	ST JOSEPH	INJ01M1_01	GRIMES DITCH	IMPAIRED BIOTIC COMMUNITIES	5A	2006	2019	MEDIUM
GREAT LAKES	40500012101	ST JOSEPH	INJ01M1_01	GRIMES DITCH	NUTRIENTS	5A	2006	2019	MEDIUM
GREAT LAKES	4050001200020	KOSCIUSKO	INJ01M2_01	MAYER DITCH	CHLORIDE	5A	2006	2019	MEDIUM
GREAT LAKES	4050001200020	KOSCIUSKO	INJ01M2_01	MAYER DITCH	DISSOLVED OXYGEN	5A	2006	2019	MEDIUM
GREAT LAKES	4050001200020	KOSCIUSKO	INJ01M2_01	MAYER DITCH	IMPAIRED BIOTIC COMMUNITIES	5A	2006	2019	MEDIUM
GREAT LAKES	4050001200020	KOSCIUSKO	INJ01M2_01	MAYER DITCH	NUTRIENTS	5A	2006	2019	MEDIUM
GREAT LAKES	40500012102	ELKHART	INJ01M2_T1001	WISLER DITCH	AMMONIA	5A	2002	2015	MEDIUM
GREAT LAKES	40500012102	ELKHART	INJ01M2_T1001	WISLER DITCH	IMPAIRED BIOTIC COMMUNITIES	5A	2002	2015	MEDIUM
GREAT LAKES	40500012102	ELKHART	INJ01M2_T1001	WISLER DITCH	NUTRIENTS	5A	2002	2015	MEDIUM
GREAT LAKES	40500012103	ELKHART	INJ01M3_01	BAUGO CREEK	IMPAIRED BIOTIC COMMUNITIES	5A	2010	2023	MEDIUM
GREAT LAKES	40500012104	ELKHART	INJ01M4_01	BAUGO CREEK	E. COLI	5A	2002	2015	HIGH
GREAT LAKES	40500012104	ST JOSEPH	INJ01M4_T1003	ROGERS DITCH	E. COLI	5A	2002	2015	HIGH
GREAT LAKES	40500012201	ELKHART	INJ01N1_01	COBUS CREEK	E. COLI	5A	2014	2027	HIGH
GREAT LAKES	40500012201	ELKHART	INJ01N1_01	COBUS CREEK	IMPAIRED BIOTIC COMMUNITIES	5A	2014	2027	MEDIUM
GREAT LAKES	40500012202	ELKHART	INJ01N2_04	SAINT JOSEPH RIVER	PCBS (FISH TISSUE)	5B	1998	2011	LOW
GREAT LAKES	40500012203	ST JOSEPH	INJ01N3_01	SAINT JOSEPH RIVER	PCBS (FISH TISSUE)	5B	1998	2011	LOW
GREAT LAKES	40500012203	ST JOSEPH	INJ01N3_T1002	ELLER DITCH	E. COLI	5A	2006	2019	HIGH
GREAT LAKES	40500012203	ST JOSEPH	INJ01N3_T1002	ELLER DITCH	IMPAIRED BIOTIC COMMUNITIES	5A	2008	2021	MEDIUM

Basin	Hydrologic Unit Code	County	Assessment Unit ID	Assessment Unit Name	Cause of Impairment	Category	Cycle First Listed	Target Date for TMDL Completion	Priority Ranking
GREAT LAKES	40500012204	ST JOSEPH	INJ01N4_T1002	WILLOW CREEK	E. COLI	5A	2002	2015	HIGH
GREAT LAKES	40500012204	ST JOSEPH	INJ01N4_T1002	WILLOW CREEK	IMPAIRED BIOTIC COMMUNITIES	5A	2010	2023	MEDIUM
GREAT LAKES	40500012205	ST JOSEPH	INJ01N5_01	SAINT JOSEPH RIVER	PCBS (FISH TISSUE)	5B	1998	2011	LOW
GREAT LAKES	40500012205	ST JOSEPH	INJ01N5_T1003	BOWMAN CREEK	E. COLI	5A	2014	2027	HIGH
GREAT LAKES	40500012205	ST JOSEPH	INJ01N5_T1003	BOWMAN CREEK	IMPAIRED BIOTIC COMMUNITIES	5A	2014	2027	MEDIUM
GREAT LAKES	40500012206	ST JOSEPH	INJ01N6_01	JUDY CREEK	E. COLI	5A	1998	2011	HIGH
GREAT LAKES	40500012206	ST JOSEPH	INJ01N6_02	JUDY CREEK	E. COLI	5A	1998	2011	HIGH
GREAT LAKES	40500012207	ST JOSEPH	INJ01N7_01	SAINT JOSEPH RIVER	PCBS (FISH TISSUE)	5B	1998	2011	LOW
GREAT LAKES	40500012208	ST JOSEPH	INJ01N8_01	SAINT JOSEPH RIVER	PCBS (FISH TISSUE)	5B	1998	2011	LOW
GREAT LAKES	40500012208	ST JOSEPH	INJ01N8_T1002	SAINT JOSEPH RIVER - UNNAMED TRIBUTARY	IMPAIRED BIOTIC COMMUNITIES	5A	2002	2015	MEDIUM
GREAT LAKES	4050001200020	KOSCIUSKO	INJ01P1023_00	WAWASEE, LAKE	PCBS (FISH TISSUE)	5B	1998	2011	LOW
GREAT LAKES	4050001170030	LAGRANGE	INJ01P1025_00	OLIVER LAKE	PCBS (FISH TISSUE)	5B	2006	2019	LOW
GREAT LAKES	4050001170030	LAGRANGE	INJ01P1026_00	OLIN LAKE	PCBS (FISH TISSUE)	5B	2006	2019	LOW
GREAT LAKES	4050001090020	STEUBEN	INJ01P1036_00	SNOW LAKE	IMPAIRED BIOTIC COMMUNITIES	5A	1998	2011	MEDIUM
GREAT LAKES	4050001090020	STEUBEN	INJ01P1037_00	MARSH LAKE	IMPAIRED BIOTIC COMMUNITIES	5A	1998	2011	MEDIUM
GREAT LAKES	4050001090020	STEUBEN	INJ01P1037_00	MARSH LAKE	TOTAL MERCURY (FISH TISSUE)	5B	2010	2023	LOW
GREAT LAKES	4050001090030	STEUBEN	INJ01P1038_00	JAMES, LAKE	IMPAIRED BIOTIC COMMUNITIES	5A	1998	2011	MEDIUM
GREAT LAKES	4050001090030	STEUBEN	INJ01P1038_00	JAMES, LAKE	PCBS (FISH TISSUE)	5B	2006	2019	LOW
GREAT LAKES	4050001090030	STEUBEN	INJ01P1039_00	JIMMERSON LAKE	IMPAIRED BIOTIC COMMUNITIES	5A	2006	2019	MEDIUM

Basin	Hydrologic Unit Code	County	Assessment Unit ID	Assessment Unit Name	Cause of Impairment	Category	Cycle First Listed	Target Date for TMDL Completion	Priority Ranking
GREAT LAKES	4050001090030	STEUBEN	INJ01P1039_00	JIMMERSON LAKE	TOTAL MERCURY (FISH TISSUE)	5B	2010	2023	LOW
GREAT LAKES	4050001090020	STEUBEN	INJ01P1050_00	BIG OTTER LAKE	IMPAIRED BIOTIC COMMUNITIES	5A	2002	2015	MEDIUM
GREAT LAKES	4050001090020	STEUBEN	INJ01P1053_00	SEVEN SISTERS LAKES	IMPAIRED BIOTIC COMMUNITIES	5A	2002	2015	MEDIUM
GREAT LAKES	4050001110040	STEUBEN	INJ01P1075_00	FOX LAKE	PCBS (FISH TISSUE)	5B	2006	2019	LOW
GREAT LAKES	4050001110040	STEUBEN	INJ01P1080_00	LONG LAKE	PHOSPHORUS	5A	2006	2019	MEDIUM
GREAT LAKES	4050001110040	STEUBEN	INJ01P1082_00	PLEASANT LAKE	PCBS (FISH TISSUE)	5B	2002	2015	LOW
GREAT LAKES	4050001110040	STEUBEN	INJ01P1083_00	MESERVE LAKE	IMPAIRED BIOTIC COMMUNITIES	5A	2002	2015	MEDIUM
GREAT LAKES	4050001110090	DEKALB	INJ01P1088_00	UPPER STORY LAKE	PCBS (FISH TISSUE)	5B	2006	2019	LOW
GREAT LAKES	4050001110110	STEUBEN	INJ01P1091_00	MCCLISH LAKE	TOTAL MERCURY (FISH TISSUE)	5B	2010	2023	LOW
GREAT LAKES	4050001110110	LAGRANGE	INJ01P1093_00	LAKE OF THE WOODS	IMPAIRED BIOTIC COMMUNITIES	5A	2002	2015	MEDIUM
GREAT LAKES	4050001110110	LAGRANGE	INJ01P1093_00	LAKE OF THE WOODS	TOTAL MERCURY (FISH TISSUE)	5B	2010	2023	LOW
GREAT LAKES	4050001110110	LAGRANGE	INJ01P1098_00	PRETTY LAKE	TOTAL MERCURY (FISH TISSUE)	5B	2010	2023	LOW
GREAT LAKES	4050001110110	LAGRANGE	INJ01P1101_00	LITTLE TURKEY LAKE	PHOSPHORUS	5A	2006	2019	MEDIUM
GREAT LAKES	4050001120030	LAGRANGE	INJ01P1132_00	ROYER LAKE	IMPAIRED BIOTIC COMMUNITIES	5A	2002	2015	MEDIUM
GREAT LAKES	4050001120030	LAGRANGE	INJ01P1133_00	FISH LAKE	IMPAIRED BIOTIC COMMUNITIES	5A	2002	2015	MEDIUM
GREAT LAKES	4050001090060	STEUBEN	INJ01P1144_00	LIME LAKE	IMPAIRED BIOTIC COMMUNITIES	5A	2002	2015	MEDIUM
GREAT LAKES	4050001120050	LAGRANGE	INJ01P1157_00	NORTH TWIN LAKE	IMPAIRED BIOTIC COMMUNITIES	5A	2002	2015	MEDIUM
GREAT LAKES	4050001150050	ELKHART	INJ01P1174_00	SIMONTON LAKE	PCBS (FISH TISSUE)	5B	2006	2019	LOW
GREAT LAKES	4050001200020	KOSCIUSKO	INJ01P1184_00	HAMMOND LAKE	PHOSPHORUS	5A	2006	2019	MEDIUM

Basin	Hydrologic Unit Code	County	Assessment Unit ID	Assessment Unit Name	Cause of Impairment	Category	Cycle First Listed	Target Date for TMDL Completion	Priority Ranking
GREAT LAKES	4050001200020	KOSCIUSKO	INJ01P1186_00	ROTHENBERGER LAKE	PHOSPHORUS	5A	2006	2019	MEDIUM
GREAT LAKES	4050001200020	KOSCIUSKO	INJ01P1187_00	BARREL AND A HALF LAKE	PHOSPHORUS	5A	2006	2019	MEDIUM
GREAT LAKES	4050001200010	NOBLE	INJ01P1193_00	KNAPP LAKE	IMPAIRED BIOTIC COMMUNITIES	5A	2002	2015	MEDIUM
GREAT LAKES	4050001200010	NOBLE	INJ01P1195_00	HINDMAN LAKE	IMPAIRED BIOTIC COMMUNITIES	5A	2002	2015	MEDIUM
GREAT LAKES	4050001200010	NOBLE	INJ01P1196_00	GORDY LAKE	IMPAIRED BIOTIC COMMUNITIES	5A	2002	2015	MEDIUM
GREAT LAKES	4050001200010	NOBLE	INJ01P1198_00	VILLAGE LAKE	IMPAIRED BIOTIC COMMUNITIES	5A	2002	2015	MEDIUM
GREAT LAKES	4050001180050	NOBLE	INJ01P1208_00	LOWER LONG LAKE	PHOSPHORUS	5A	2006	2019	MEDIUM
GREAT LAKES	4050001180050	NOBLE	INJ01P1210_00	UPPER LONG LAKE	PHOSPHORUS	5A	2006	2019	MEDIUM
GREAT LAKES	4050001180030	NOBLE	INJ01P1211_00	PORT MITCHELL LAKE	PHOSPHORUS	5A	2006	2019	MEDIUM
GREAT LAKES	4050001180030	NOBLE	INJ01P1222_00	MILLER LAKE	PHOSPHORUS	5A	2006	2019	MEDIUM
GREAT LAKES	4050001180010	NOBLE	INJ01P1223_00	RIVIR LAKE	PCBS (FISH TISSUE)	5B	2008	2021	LOW
GREAT LAKES	4050001180010	NOBLE	INJ01P1223_00	RIVIR LAKE	PHOSPHORUS	5A	2006	2019	MEDIUM
GREAT LAKES	4050001180010	NOBLE	INJ01P1223_00	RIVIR LAKE	TOTAL MERCURY (FISH TISSUE)	5B	2010	2023	LOW
GREAT LAKES	4050001180010	NOBLE	INJ01P1224_00	MUD LAKE	PHOSPHORUS	5A	2006	2019	MEDIUM
GREAT LAKES	4050001180010	NOBLE	INJ01P1226_00	SAND LAKE	PHOSPHORUS	5A	2006	2019	MEDIUM
GREAT LAKES	4050001180010	NOBLE	INJ01P1228_00	DOCK LAKE	PHOSPHORUS	5A	2006	2019	MEDIUM
GREAT LAKES	4050001180010	NOBLE	INJ01P1232_00	LONG LAKE	PHOSPHORUS	5A	2006	2019	MEDIUM
GREAT LAKES	4050001170050	NOBLE	INJ01P1240_00	HENDERSON LAKE	PCBS (FISH TISSUE)	5B	2002	2015	LOW
GREAT LAKES	4050001170060	NOBLE	INJ01P1248_00	SYLVAN LAKE	PCBS (FISH TISSUE)	5B	2006	2019	LOW
GREAT LAKES	4050001170030	LAGRANGE	INJ01P1261_00	MESSICK LAKE	IMPAIRED BIOTIC COMMUNITIES	5A	2002	2015	MEDIUM

Basin	Hydrologic Unit Code	County	Assessment Unit ID	Assessment Unit Name	Cause of Impairment	Category	Cycle First Listed	Target Date for TMDL Completion	Priority Ranking
GREAT LAKES	4050001170030	LAGRANGE	INJ01P1262_00	HACKENBURG LAKE	IMPAIRED BIOTIC COMMUNITIES	5A	2002	2015	MEDIUM
GREAT LAKES	4050001170020	LAGRANGE	INJ01P1263_00	DALLAS LAKE	IMPAIRED BIOTIC COMMUNITIES	5A	2002	2015	MEDIUM
GREAT LAKES	4050001170020	LAGRANGE	INJ01P1267_00	WITMER LAKE	IMPAIRED BIOTIC COMMUNITIES	5A	2002	2015	MEDIUM
UPPER ILLINOIS	71200010104	ST JOSEPH	INK0114_02	POTATO CREEK (DOWNSTREAM OF WORSTER LAKE)	E. COLI	5A	2012	2025	HIGH
UPPER ILLINOIS	71200010104	ST JOSEPH	INK0114_02	POTATO CREEK (DOWNSTREAM OF WORSTER LAKE)	PCBS (FISH TISSUE)	5B	2010	2023	LOW
UPPER ILLINOIS	71200010104	ST JOSEPH	INK0114_02	POTATO CREEK (UPSTREAM OF WORSTER LAKE)	IMPAIRED BIOTIC COMMUNITIES	5A	2012	2025	MEDIUM
UPPER ILLINOIS	71200010105	ST JOSEPH	INK0115_01	POTATO CREEK	IMPAIRED BIOTIC COMMUNITIES	5A	2012	2025	MEDIUM
UPPER ILLINOIS	71200010105	ST JOSEPH	INK0115_01	POTATO CREEK	PCBS (FISH TISSUE)	5B	2010	2023	LOW
UPPER ILLINOIS	71200010106	ST JOSEPH	INK0116_T1001	PINE CREEK-HORACE MILLER DITCH	PCBS (FISH TISSUE)	5B	2010	2023	LOW
UPPER ILLINOIS	71200010203	ST JOSEPH	INK0123_01	GEYER DITCH	PCBS (FISH TISSUE)	5B	2010	2023	LOW
UPPER ILLINOIS RIVER	71200010203	ST JOSEPH	INK0123_01A	GEYER DITCH - UNNAMED TRIBUTARY	PCBS (FISH TISSUE)	5B	2014	2027	LOW
UPPER ILLINOIS	71200010203	ST JOSEPH	INK0123_01B	GEYER DITCH - UNNAMED TRIBUTARY	PCBS (FISH TISSUE)	5B	2010	2023	LOW
UPPER ILLINOIS RIVER	71200010203	ST JOSEPH	INK0123_01C	GEYER DITCH - UNNAMED TRIBUTARY	PCBS (FISH TISSUE)	5B	2014	2027	LOW
UPPER ILLINOIS	71200010203	ST JOSEPH	INK0123_T1001	GEYER DITCH - UNNAMED TRIBUTARY	PCBS (FISH TISSUE)	5B	2010	2023	LOW
UPPER ILLINOIS	71200010203	ST JOSEPH	INK0123_T1002	GEYER DITCH - UNNAMED TRIBUTARY	PCBS (FISH TISSUE)	5B	2010	2023	LOW
UPPER ILLINOIS	71200010203	ST JOSEPH	INK0123_T1003	GEYER DITCH - UNNAMED TRIBUTAR	PCBS (FISH TISSUE)	5B	2010	2023	LOW

Basin	Hydrologic Unit Code	County	Assessment Unit ID	Assessment Unit Name	Cause of Impairment	Category	Cycle First Listed	Target Date for TMDL Completion	Priority Ranking
UPPER ILLINOIS	71200010203	ST JOSEPH	INK0123_T1004	GEYER DITCH - UNNAMED TRIBUTAR	PCBS (FISH TISSUE)	5B	2010	2023	LOW
UPPER ILLINOIS	71200010204	ST JOSEPH	INK0124_03	NIESPODZIANY DITCH	IMPAIRED BIOTIC COMMUNITIES	5A	2012	2025	MEDIUM
UPPER ILLINOIS	71200010206	ST JOSEPH	INK0126_01	KANKAKEE RIVER CANAL	IMPAIRED BIOTIC COMMUNITIES	5A	2010	2023	MEDIUM
UPPER ILLINOIS	71200010206	ST JOSEPH	INK0126_01	KANKAKEE RIVER CANAL	PCBS (FISH TISSUE)	5B	2010	2023	LOW
UPPER ILLINOIS	71200010206	ST JOSEPH	INK0126_02	KANKAKEE RIVER - UNNAMED TRIBUTARY	IMPAIRED BIOTIC COMMUNITIES	5A	2010	2023	MEDIUM
UPPER ILLINOIS	71200010206	ST JOSEPH	INK0126_02A	KANKAKEE RIVER - UNNAMED TRIBUTARY	IMPAIRED BIOTIC COMMUNITIES	5A	2010	2023	MEDIUM
UPPER ILLINOIS	71200010208	LAPORTE	INK0128_01A	LITTLE KANKAKEE RIVER	IMPAIRED BIOTIC COMMUNITIES	5A	2010	2023	MEDIUM
UPPER ILLINOIS	71200010208	LAPORTE	INK0128_T1001	COLLINS DITCH	IMPAIRED BIOTIC COMMUNITIES	5A	2010	2023	MEDIUM
UPPER ILLINOIS	71200010209	ST JOSEPH	INK0129_M1001	KANKAKEE RIVER	PCBS (FISH TISSUE)	5B	2010	2023	LOW
UPPER ILLINOIS	71200010209	ST JOSEPH	INK0129_M1001A	KANKAKEE RIVER CANAL - UNNAMED DITCH	PCBS (FISH TISSUE)	5B	2010	2023	LOW
UPPER ILLINOIS	71200010209	ST JOSEPH	INK0129_M1001B	KANKAKEE RIVER CANAL - UNNAMED DITCH	PCBS (FISH TISSUE)	5B	2010	2023	LOW
UPPER ILLINOIS RIVER	71200010209	ST JOSEPH	INK0129_M1001C	KANKAKEE RIVER - UNNAMED TRIBUTARY	PCBS (FISH TISSUE)	5B	2014	2027	LOW
ILLINOIS RIVER	71200010209	ST. JOSEPH	INK0129_M1001D	KANKAKEE RIVER - UNNAMED TRIBUTARY	PCBS (FISH TISSUE)	5B	2014	2027	LOW
UPPER ILLINOIS RIVER	71200010209	ST JOSEPH	INK0129_M1001E	KANKAKEE RIVER - UNNAMED TRIBUTARY	PCBS (FISH TISSUE)	5B	2014	2027	LOW
UPPER ILLINOIS RIVER	71200010209	ST JOSEPH	INK0129_M1001F	KANKAKEE RIVER - UNNAMED TRIBUTARY	PCBS (FISH TISSUE)	5B	2014	2027	LOW
UPPER ILLINOIS RIVER	71200010209	ST JOSEPH	INK0129_M1001G	KANKAKEE RIVER - UNNAMED TRIBUTARY	PCBS (FISH TISSUE)	5B	2014	2027	LOW

Basin	Hydrologic Unit Code	County	Assessment Unit ID	Assessment Unit Name	Cause of Impairment	Category	Cycle First Listed	Target Date for TMDL Completion	Priority Ranking
UPPER ILLINOIS RIVER	71200010209	ST JOSEPH	INK0129_M1001H	KANKAKEE RIVER - UNNAMED TRIBUTARY	PCBS (FISH TISSUE)	5B	2014	2027	LOW
UPPER ILLINOIS RIVER	71200010209	ST JOSEPH	INK0129_M1001I	KANKAKEE RIVER - UNNAMED TRIBUTARY	PCBS (FISH TISSUE)	5B	2014	2027	LOW
UPPER ILLINOIS RIVER	71200010209	LAPORTE	INK0129_T1001	RHODA DITCH	PCBS (FISH TISSUE)	5B	2014	2027	LOW
UPPER ILLINOIS RIVER	71200010209	ST JOSEPH	INK0129_T1001A	RHODA DITCH - UNNAMED TRIBUTARY	PCBS (FISH TISSUE)	5B	2014	2027	LOW
UPPER ILLINOIS RIVER	71200010209	LAPORTE	INK0129_T1002	BARRINGER DITCH	PCBS (FISH TISSUE)	5B	2014	2027	LOW
UPPER ILLINOIS RIVER	71200010209	ST JOSEPH	INK0129_T1003	KALE LAKE INLET	PCBS (FISH TISSUE)	5B	2014	2027	LOW
UPPER ILLINOIS	71200010305	ST JOSEPH	INK0135_01	BUNCH DITCH, WEST BRANCH	IMPAIRED BIOTIC COMMUNITIES	5A	2010	2023	MEDIUM
UPPER ILLINOIS	71200010305	ST JOSEPH	INK0135_01A	BUNCH DITCH, WEST BRANCH - UNNAMED TRIBUTARY	IMPAIRED BIOTIC COMMUNITIES	5A	2010	2023	MEDIUM
UPPER ILLINOIS	71200010305	ST JOSEPH	INK0135_02	BUNCH DITCH, EAST BRANCH	IMPAIRED BIOTIC COMMUNITIES	5A	2010	2023	MEDIUM
UPPER ILLINOIS	71200010305	MARSHALL	INK0135_T1001	MATTINGLY DITCH	IMPAIRED BIOTIC COMMUNITIES	5A	2010	2023	MEDIUM
UPPER ILLINOIS	71200010306	KOSCIUSKO	INK0136_T1001	LAKE ARM	DISSOLVED OXYGEN	5A	2010	2023	MEDIUM
UPPER ILLINOIS	71200010306	KOSCIUSKO	INK0136_T1001	LAKE ARM	E. COLI	5A	2012	2025	HIGH
UPPER ILLINOIS	71200010306	KOSCIUSKO	INK0136_T1001	LAKE ARM	IMPAIRED BIOTIC COMMUNITIES	5A	2010	2023	MEDIUM
UPPER ILLINOIS	71200010306	KOSCIUSKO	INK0136_T1001	LAKE ARM	NUTRIENTS	5A	2010	2023	MEDIUM
UPPER ILLINOIS	71200010306	KOSCIUSKO	INK0136_T1001	LAKE ARM	PH	5A	2010	2023	MEDIUM
UPPER ILLINOIS	71200010403	LAPORTE	INK0143_01	TRAVIS DITCH	IMPAIRED BIOTIC COMMUNITIES	5A	2010	2023	MEDIUM

Basin	Hydrologic Unit Code	County	Assessment Unit ID	Assessment Unit Name	Cause of Impairment	Category	Cycle First Listed	Target Date for TMDL Completion	Priority Ranking
UPPER ILLINOIS	71200010403	LAPORTE	INK0143_01A	TRAVIS DITCH - UNNAMED TRIBUTARY	IMPAIRED BIOTIC COMMUNITIES	5A	2010	2023	MEDIUM
UPPER ILLINOIS	71200010405	LAPORTE	INK0145_M1002	KANKAKEE RIVER	IMPAIRED BIOTIC COMMUNITIES	5A	2010	2023	MEDIUM
UPPER ILLINOIS	71200010405	LAPORTE	INK0145_M1002	KANKAKEE RIVER	PCBS (FISH TISSUE)	5B	2010	2023	LOW
UPPER ILLINOIS	71200010407	LA PORTE	INK0147_T1002	MILL CREEK - UNNAMED TRIBUTARY	E. COLI	5A	2012	2025	HIGH
UPPER ILLINOIS	71200010408	STARKE	INK0148_M1003	KANKAKEE RIVER	IMPAIRED BIOTIC COMMUNITIES	5A	2010	2023	MEDIUM
UPPER ILLINOIS	71200010408	STARKE	INK0148_M1003	KANKAKEE RIVER	PCBS (FISH TISSUE)	5B	2012	2025	LOW
UPPER ILLINOIS	71200010503	MARSHALL	INK0153_01	YELLOW RIVER	PCBS (FISH TISSUE)	5B	2010	2023	LOW
UPPER ILLINOIS	71200010503	MARSHALL	INK0153_T1001	CLIFTON BRANCH	PCBS (FISH TISSUE)	5B	2010	2023	LOW
UPPER ILLINOIS	71200010503	MARSHALL	INK0153_T1002	LOWRY DITCH	PCBS (FISH TISSUE)	5B	2010	2023	LOW
UPPER ILLINOIS	7120001060060	STARKE	INK0155_03	YELLOW RIVER	PCBS (FISH TISSUE)	5B	2006	2019	LOW
UPPER ILLINOIS	71200010505	STARKE	INK0155_03A	YELLOW RIVER - UNNAMED DITCH (OAK GROVE, IN)	PCBS (FISH TISSUE)	5B	2010	2023	LOW
UPPER ILLINOIS	71200010505	STARKE	INK0155_T1004	YELLOW RIVER - UNNAMED TRIBUTARY DITCH	PCBS (FISH TISSUE)	5B	2010	2023	LOW
UPPER ILLINOIS	71200010505	STARKE	INK0155_T1005	BOLEN DITCH	PCBS (FISH TISSUE)	5B	2010	2023	LOW
UPPER ILLINOIS RIVER	71200010505	STARKE	INK0155_T1006	YELLOW RIVER - UNNAMED TRIBUTARY	PCBS (FISH TISSUE)	5B	2014	2027	LOW
UPPER ILLINOIS	71200010506	STARKE	INK0156_01	YELLOW RIVER	PCBS (FISH TISSUE)	5B	2010	2023	LOW
UPPER ILLINOIS	71200010506	STARKE	INK0156_T1001	YELLOW RIVER - UNNAMED TRIBUTARY	PCBS (FISH TISSUE)	5B	2010	2023	LOW
UPPER ILLINOIS	71200010506	STARKE	INK0156_T1002	CANNON DITCH	PCBS (FISH TISSUE)	5B	2010	2023	LOW
UPPER ILLINOIS	71200010506	STARKE	INK0156_T1003	CAVANAUGH DITCH	PCBS (FISH TISSUE)	5B	2010	2023	LOW

Basin	Hydrologic Unit Code	County	Assessment Unit ID	Assessment Unit Name	Cause of Impairment	Category	Cycle First Listed	Target Date for TMDL Completion	Priority Ranking
UPPER ILLINOIS	71200010704	STARKE	INK0174_M1004	KANKAKEE RIVER	IMPAIRED BIOTIC COMMUNITIES	5A	2010	2023	MEDIUM
UPPER ILLINOIS	71200010704	STARKE	INK0174_M1004	KANKAKEE RIVER	PCBS (FISH TISSUE)	5B	2012	2025	LOW
UPPER ILLINOIS	71200010705	STARKE	INK0175_M1005	KANKAKEE RIVER	IMPAIRED BIOTIC COMMUNITIES	5A	2012	2025	MEDIUM
UPPER ILLINOIS	71200010705	STARKE	INK0175_M1005	KANKAKEE RIVER - UNNAMED TRIBUTARY	PCBS (FISH TISSUE)	5B	2012	2025	LOW
UPPER ILLINOIS	71200010804	LA PORTE	INK0184_01	PITNER DITCH	E. COLI	5A	2012	2025	HIGH
UPPER ILLINOIS	71200010806	STARKE	INK0186_M1006	KANKAKEE RIVER	IMPAIRED BIOTIC COMMUNITIES	5A	2010	2023	MEDIUM
UPPER ILLINOIS	71200010806	STARKE	INK0186_M1006	KANKAKEE RIVER	PCBS (FISH TISSUE)	5B	2012	2025	LOW
UPPER ILLINOIS	71200010807	JASPER	INK0187_M1007	KANKAKEE RIVER	IMPAIRED BIOTIC COMMUNITIES	5A	2012	2025	MEDIUM
UPPER ILLINOIS	71200010807	LAPORTE	INK0187_M1007	KANKAKEE RIVER	PCBS (FISH TISSUE)	5B	2010	2023	LOW
UPPER ILLINOIS	71200010809	JASPER	INK0189_M1008	KANKAKEE RIVER	PCBS (FISH TISSUE)	5B	2010	2023	LOW
UPPER ILLINOIS RIVER	71200010809	PORTER	INK0189_M1008A	KANKAKEE RIVER - UNNAMED TRIBUTARY	PCBS (FISH TISSUE)	5B	2014	2027	LOW
UPPER ILLINOIS RIVER	71200010809	PORTER	INK0189_M1008B	KANKAKEE RIVER - UNNAMED TRIBUTARY	PCBS (FISH TISSUE)	5B	2014	2027	LOW
UPPER ILLINOIS RIVER	71200010809	PORTER	INK0189_M1008C	KANKAKEE RIVER - UNNAMED TRIBUTARY	PCBS (FISH TISSUE)	5B	2014	2027	LOW
UPPER ILLINOIS	71200010901	JASPER	INK0191_01	WOLF CREEK	PCBS (FISH TISSUE)	5B	2010	2023	LOW
UPPER ILLINOIS	71200010901	JASPER	INK0191_T1001	LATERAL NO. 77	PCBS (FISH TISSUE)	5B	2010	2023	LOW
UPPER ILLINOIS	71200010901	JASPER	INK0191_T1002	SCHRADER DITCH	PCBS (FISH TISSUE)	5B	2010	2023	LOW
UPPER ILLINOIS	71200010901	JASPER	INK0191_T1003	WOLF CREEK - UNNAMED TRIBUTARY (WHEATFIELD, IN)	PCBS (FISH TISSUE)	5B	2010	2023	LOW

Basin	Hydrologic Unit Code	County	Assessment Unit ID	Assessment Unit Name	Cause of Impairment	Category	Cycle First Listed	Target Date for TMDL Completion	Priority Ranking
UPPER ILLINOIS	71200010902	JASPER	INK0192_01	WOLF CREEK	DISSOLVED OXYGEN	5A	2012	2025	MEDIUM
UPPER ILLINOIS	71200010902	JASPER	INK0192_01	WOLF CREEK	PCBS (FISH TISSUE)	5B	2010	2023	LOW
UPPER ILLINOIS	71200010902	JASPER	INK0192_T1001	WOLF CREEK	PCBS (FISH TISSUE)	5B	2010	2023	LOW
UPPER ILLINOIS	71200010902	JASPER	INK0192_T1002	WOLF CREEK	PCBS (FISH TISSUE)	5B	2010	2023	LOW
UPPER ILLINOIS	71200010903	JASPER	INK0193_01	HODGE DITCH	DISSOLVED OXYGEN	5A	2010	2023	MEDIUM
UPPER ILLINOIS	71200010903	JASPER	INK0193_02	HODGE DITCH	DISSOLVED OXYGEN	5A	2010	2023	MEDIUM
UPPER ILLINOIS	71200010903	JASPER	INK0193_T1001	JAMES DITCH	DISSOLVED OXYGEN	5A	2010	2023	MEDIUM
UPPER ILLINOIS	71200010903	JASPER	INK0193_T1002	DELEHANTY DITCH	DISSOLVED OXYGEN	5A	2010	2023	MEDIUM
UPPER ILLINOIS	71200010903	JASPER	INK0193_T1003	JAMES DITCH	DISSOLVED OXYGEN	5A	2010	2023	MEDIUM
UPPER ILLINOIS	71200010903	JASPER	INK0193_T1003	JAMES DITCH	IMPAIRED BIOTIC COMMUNITIES	5A	2010	2023	MEDIUM
UPPER ILLINOIS	71200011001	LA PORTE	INK01A1_03	SLOCUM DITCH	IMPAIRED BIOTIC COMMUNITIES	5A	2012	2025	MEDIUM
UPPER ILLINOIS	71200011002	PORTER	INK01A2_01	CROOKED CREEK, WEST BRANCH	IMPAIRED BIOTIC COMMUNITIES	5A	2010	2023	MEDIUM
UPPER ILLINOIS	71200011002	PORTER	INK01A2_T1001	CROOKED CREEK, WEST BRANCH - UNNAMED TRIBUTARY	IMPAIRED BIOTIC COMMUNITIES	5A	2010	2023	MEDIUM
UPPER ILLINOIS	71200011003	PORTER	INK01A3_03	CROOKED CREEK - UNNAMED TRIBUTARY	IMPAIRED BIOTIC COMMUNITIES	5A	2010	2023	MEDIUM
UPPER ILLINOIS	71200011003	PORTER	INK01A3_03	CROOKED CREEK - UNNAMED TRIBUTARY	PCBS (FISH TISSUE)	5B	2010	2023	LOW
UPPER ILLINOIS	71200011003	LAPORTE	INK01A3_T1005	FORBES DITCH	IMPAIRED BIOTIC COMMUNITIES	5A	2010	2023	MEDIUM
UPPER ILLINOIS	71200011003	LAPORTE	INK01A3_T1006	CROOKED CREEK	IMPAIRED BIOTIC COMMUNITIES	5A	2010	2023	MEDIUM
UPPER ILLINOIS	71200011004	PORTER	INK01A4_01	CROOKED CREEK	E. COLI	5A	2012	2025	HIGH

Basin	Hydrologic Unit Code	County	Assessment Unit ID	Assessment Unit Name	Cause of Impairment	Category	Cycle First Listed	Target Date for TMDL Completion	Priority Ranking
UPPER ILLINOIS	71200011004	PORTER	INK01A4_01	CROOKED CREEK	IMPAIRED BIOTIC COMMUNITIES	5A	2010	2023	MEDIUM
UPPER ILLINOIS	71200011004	PORTER	INK01A4_01	CROOKED CREEK	PCBS (FISH TISSUE)	5B	2010	2023	LOW
UPPER ILLINOIS	71200011004	PORTER	INK01A4_T1001	CROOKED CREEK	IMPAIRED BIOTIC COMMUNITIES	5A	2010	2023	MEDIUM
UPPER ILLINOIS	71200011004	PORTER	INK01A4_T1002	KOSELKE DITCH - UNNAMED TRIBUTARY	IMPAIRED BIOTIC COMMUNITIES	5A	2010	2023	MEDIUM
UPPER ILLINOIS	71200011004	PORTER	INK01A4_T1003	KOSELKE DITCH	IMPAIRED BIOTIC COMMUNITIES	5A	2010	2023	MEDIUM
UPPER ILLINOIS	71200011004	PORTER	INK01A4_T1003A	KOSELKE DITCH - UNNAMED TRIBUTARY	IMPAIRED BIOTIC COMMUNITIES	5A	2010	2023	MEDIUM
UPPER ILLINOIS	71200011006	PORTER	INK01A6_01	HEINOLD DITCH - UNNAMED TRIBUTARY	PCBS (FISH TISSUE)	5B	2010	2023	LOW
UPPER ILLINOIS	71200011007	PORTER	INK01A7_01	COBB DITCH	E. COLI	5A	2012	2025	HIGH
UPPER ILLINOIS	71200011007	PORTER	INK01A7_01	COBB DITCH	IMPAIRED BIOTIC COMMUNITIES	5A	2010	2023	MEDIUM
UPPER ILLINOIS	71200011007	PORTER	INK01A7_02	COBB DITCH	IMPAIRED BIOTIC COMMUNITIES	5A	2010	2023	MEDIUM
UPPER ILLINOIS	71200011007	PORTER	INK01A7_03	LUDINGTON DITCH	IMPAIRED BIOTIC COMMUNITIES	5A	2010	2023	MEDIUM
UPPER ILLINOIS	71200011007	PORTER	INK01A7_T1001	SELVERS CREEK	E. COLI	5A	2012	2025	HIGH
UPPER ILLINOIS	71200011007	PORTER	INK01A7_T1001	SELVERS CREEK	IMPAIRED BIOTIC COMMUNITIES	5A	2010	2023	MEDIUM
UPPER ILLINOIS	71200011010	PORTER	INK01AA_M1009	KANKAKEE RIVER	PCBS (FISH TISSUE)	5B	2010	2023	LOW
UPPER ILLINOIS	71200011010	PORTER	INK01AA_T1002	BREYFOGEL DITCH	IMPAIRED BIOTIC COMMUNITIES	5A	2010	2023	MEDIUM
UPPER ILLINOIS	71200011010	PORTER	INK01AA_T1003	COBB CREEK - UNNAMED TRIBUTARY (HEBRON, IN)	IMPAIRED BIOTIC COMMUNITIES	5A	2010	2023	MEDIUM
UPPER ILLINOIS	71200011103	NEWTON	INK01B3_01	HIBLER DITCH - UNNAMED TRIBUTARY	PCBS (FISH TISSUE)	5B	2010	2023	LOW
UPPER ILLINOIS	71200011103	NEWTON	INK01B3_M1010	KANKAKEE RIVER	PCBS (FISH TISSUE)	5B	2010	2023	LOW

Basin	Hydrologic Unit Code	County	Assessment Unit ID	Assessment Unit Name	Cause of Impairment	Category	Cycle First Listed	Target Date for TMDL Completion	Priority Ranking
UPPER ILLINOIS	71200011204	LAKE	INK01C4_06	WILLIAMS DITCH	PCBS (FISH TISSUE)	5B	2010	2023	LOW
UPPER ILLINOIS	71200011205	NEWTON	INK01C5_M1011	KANKAKEE RIVER	PCBS (FISH TISSUE)	5B	2010	2023	LOW
UPPER ILLINOIS RIVER	71200011205	LAKE	INK01C5_M1011A	KANKAKEE RIVER - UNNAMED TRIBUTARY	PCBS (FISH TISSUE)	5B	2014	2027	LOW
UPPER ILLINOIS RIVER	71200011205	LAKE	INK01C5_M1011B	KANKAKEE RIVER - UNNAMED TRIBUTARY	PCBS (FISH TISSUE)	5B	2014	2027	LOW
UPPER ILLINOIS RIVER	71200011205	LAKE	INK01C5_T1001	KANKAKEE RIVER - UNNAMED TRIBUTARY	PCBS (FISH TISSUE)	5B	2014	2027	LOW
UPPER ILLINOIS RIVER	71200011205	LAKE	INK01C5_T1002	KANKAKEE RIVER - UNNAMED TRIBUTARY	PCBS (FISH TISSUE)	5B	2014	2027	LOW
UPPER ILLINOIS RIVER	71200011205	NEWTON	INK01C5_T1003	BOGUS ISLAND DITCH	PCBS (FISH TISSUE)	5B	2014	2027	LOW
UPPER ILLINOIS RIVER	71200011205	LAKE	INK01C5_T1004	KANKAKEE RIVER - UNNAMED TRIBUTARY	PCBS (FISH TISSUE)	5B	2014	2027	LOW
UPPER ILLINOIS RIVER	71200011205	LAKE	INK01C5_T1005	BEST DITCH	PCBS (FISH TISSUE)	5B	2014	2027	LOW
UPPER ILLINOIS	71200011301	LAKE	INK01D1_04	STONY RUN, EAST BRANCH	IMPAIRED BIOTIC COMMUNITIES	5A	2010	2023	MEDIUM
UPPER ILLINOIS	71200011301	LAKE	INK01D1_T1004	STONY RUN, EAST BRANCH - UNNAMED TRIBUTARY	CHLORIDE	5A	2010	2023	MEDIUM
UPPER ILLINOIS	71200011301	LAKE	INK01D1_T1004	STONY RUN, EAST BRANCH - UNNAMED TRIBUTARY	NUTRIENTS	5A	2010	2023	MEDIUM
UPPER ILLINOIS	71200011302	LAKE	INK01D2_03	STONY RUN HEADWATER	IMPAIRED BIOTIC COMMUNITIES	5A	2010	2023	MEDIUM
UPPER ILLINOIS	71200011305	LAKE	INK01D5_01	SINGLETON DITCH	IMPAIRED BIOTIC COMMUNITIES	5A	2010	2023	MEDIUM
UPPER ILLINOIS	71200011305	LAKE	INK01D5_T1001	LITTLE DITCH	IMPAIRED BIOTIC COMMUNITIES	5A	2010	2023	MEDIUM

Basin	Hydrologic Unit Code	County	Assessment Unit ID	Assessment Unit Name	Cause of Impairment	Category	Cycle First Listed	Target Date for TMDL Completion	Priority Ranking
UPPER ILLINOIS	71200011305	LAKE	INK01D5_T1002	BRYANT DITCH	IMPAIRED BIOTIC COMMUNITIES	5A	2010	2023	MEDIUM
UPPER ILLINOIS	71200011305	LAKE	INK01D5_T1003	VANATTI DITCH	IMPAIRED BIOTIC COMMUNITIES	5A	2010	2023	MEDIUM
UPPER ILLINOIS	71200011306	LAKE	INK01D6_05	CEDAR CREEK	IMPAIRED BIOTIC COMMUNITIES	5A	2010	2023	MEDIUM
UPPER ILLINOIS	71200011306	LAKE	INK01D6_06	CEDAR LAKE (DOWNSTREAM OF CEDAR LAKE)	IMPAIRED BIOTIC COMMUNITIES	5A	2010	2023	MEDIUM
UPPER ILLINOIS	71200011306	LAKE	INK01D6_07	CEDAR CREEK	IMPAIRED BIOTIC COMMUNITIES	5A	2010	2023	MEDIUM
UPPER ILLINOIS	71200011306	LAKE	INK01D6_T1004	FOSS DITCH	IMPAIRED BIOTIC COMMUNITIES	5A	2010	2023	MEDIUM
UPPER ILLINOIS	71200011307	LAKE	INK01D7_03	BROWN DITCH	IMPAIRED BIOTIC COMMUNITIES	5A	2010	2023	MEDIUM
UPPER ILLINOIS	71200011307	LAKE	INK01D7_04	BROWN DITCH	IMPAIRED BIOTIC COMMUNITIES	5A	2010	2023	MEDIUM
UPPER ILLINOIS	71200011307	LAKE	INK01D7_T1004	BROWN DITCH - UNNAMED TRIBUTARY	IMPAIRED BIOTIC COMMUNITIES	5A	2010	2023	MEDIUM
UPPER ILLINOIS	71200011307	LAKE	INK01D7_T1005	TULLY DITCH	DISSOLVED OXYGEN	5A	2012	2025	MEDIUM
UPPER ILLINOIS	71200011307	LAKE	INK01D7_T1005	TULLY DITCH	IMPAIRED BIOTIC COMMUNITIES	5A	2010	2023	MEDIUM
UPPER ILLINOIS	71200011308	LAKE	INK01D8_T1006	BULL RUN	NUTRIENTS	5A	2010	2023	MEDIUM
UPPER ILLINOIS RIVER	71200011308	LAKE	INK01D8_T1009	WEST CREEK - UNNAMED TRIBUTARY	IMPAIRED BIOTIC COMMUNITIES	5A	2014	2027	MEDIUM
UPPER ILLINOIS RIVER	71200011308	LAKE	INK01D8_T1010	WEST CREEK - UNNAMED TRIBUTARY	IMPAIRED BIOTIC COMMUNITIES	5A	2014	2027	MEDIUM
UPPER ILLINOIS	71200011309	LAKE	INK01D9_03	WEST CREEK	E. COLI	5A	2012	2025	HIGH
UPPER ILLINOIS	71200011309	LAKE	INK01D9_03	WEST CREEK	IMPAIRED BIOTIC COMMUNITIES	5A	2010	2023	MEDIUM
UPPER ILLINOIS	71200011309	LAKE	INK01D9_T1009	WEST CREEK - UNNAMED TRIBUTARY	IMPAIRED BIOTIC COMMUNITIES	5A	2010	2023	MEDIUM

Basin	Hydrologic Unit Code	County	Assessment Unit ID	Assessment Unit Name	Cause of Impairment	Category	Cycle First Listed	Target Date for TMDL Completion	Priority Ranking
UPPER ILLINOIS	71200011309	LAKE	INK01D9_T1010	WEST CREEK - UNNAMED TRIBUTARY	IMPAIRED BIOTIC COMMUNITIES	5A	2010	2023	MEDIUM
UPPER ILLINOIS	71200011309	LAKE	INK01D9_T1011	WEST CREEK - UNNAMED TRIBUTARY	IMPAIRED BIOTIC COMMUNITIES	5A	2010	2023	MEDIUM
UPPER ILLINOIS	71200011309	LAKE	INK01D9_T1012	WEST CREEK - UNNAMED TRIBUTARY	IMPAIRED BIOTIC COMMUNITIES	5A	2010	2023	MEDIUM
UPPER ILLINOIS	71200011309	LAKE	INK01D9_T1013	WEST CREEK - UNNAMED TRIBUTARY	IMPAIRED BIOTIC COMMUNITIES	5A	2010	2023	MEDIUM
UPPER ILLINOIS	71200011309	LAKE	INK01D9_T1014	WEST CREEK - UNNAMED TRIBUTARY	IMPAIRED BIOTIC COMMUNITIES	5A	2010	2023	MEDIUM
UPPER ILLINOIS	71200011309	LAKE	INK01D9_T1014A	WEST CREEK - UNNAMED TRIBUTARY	IMPAIRED BIOTIC COMMUNITIES	5A	2010	2023	MEDIUM
UPPER ILLINOIS	71200011309	LAKE	INK01D9_T1015	WEST CREEK - UNNAMED TRIBUTARY	IMPAIRED BIOTIC COMMUNITIES	5A	2010	2023	MEDIUM
UPPER ILLINOIS	71200011310	LAKE	INK01DA_T1001	WEST CREEK - UNNAMED TRIBUTARY	IMPAIRED BIOTIC COMMUNITIES	5A	2010	2023	MEDIUM
UPPER ILLINOIS	71200011311	LAKE	INK01DB_T1001	BRUCE DITCH	IMPAIRED BIOTIC COMMUNITIES	5A	2010	2023	MEDIUM
UPPER ILLINOIS	71200011311	LAKE	INK01DB_T1002	BRUCE DITCH - UNNAMED TRIBUTARY	IMPAIRED BIOTIC COMMUNITIES	5A	2010	2023	MEDIUM
UPPER ILLINOIS	71200011311	LAKE	INK01DB_T1003	BAILEY DITCH	IMPAIRED BIOTIC COMMUNITIES	5A	2010	2023	MEDIUM
UPPER ILLINOIS	7120001130060	LAKE	INK01P1022_00	CEDAR LAKE	PCBS (FISH TISSUE)	5B	1998	2011	LOW
UPPER ILLINOIS	7120001030050	LAPORTE	INK01P1031_00	STONE LAKE	PCBS (FISH TISSUE)	5B	2006	2019	LOW
UPPER ILLINOIS	7120001040010	STARKE	INK01P1036_00	KOONTZ LAKE	PHOSPHORUS	5A	2006	2019	MEDIUM
UPPER ILLINOIS	7120001060080	MARSHALL	INK01P1037_00	LAWRENCE LAKE	IMPAIRED BIOTIC COMMUNITIES	5A	2002	2015	MEDIUM
UPPER ILLINOIS	7120001060080	MARSHALL	INK01P1038_00	MYERS LAKE	IMPAIRED BIOTIC COMMUNITIES	5A	2002	2015	MEDIUM
UPPER ILLINOIS	7120001060080	MARSHALL	INK01P1040_00	COOK LAKE	PHOSPHORUS	5A	2006	2019	MEDIUM
UPPER ILLINOIS	7120001060080	MARSHALL	INK01P1041_00	KREIGHBAUM LAKE	PHOSPHORUS	5A	2006	2019	MEDIUM

Basin	Hydrologic Unit Code	County	Assessment Unit ID	Assessment Unit Name	Cause of Impairment	Category	Cycle First Listed	Target Date for TMDL Completion	Priority Ranking
UPPER ILLINOIS	7120001010050	ST JOSEPH	INK01P1055_00	NORTH CHAIN LAKE	PCBS (FISH TISSUE)	5B	2002	2015	LOW
UPPER ILLINOIS	7120001010050	ST JOSEPH	INK01P1055_00	NORTH CHAIN LAKE	TOTAL MERCURY (FISH TISSUE)	5B	2010	2023	LOW
UPPER ILLINOIS	7120001010130	LAPORTE	INK01P1059_00	UPPER FISH LAKE	PHOSPHORUS	5A	2006	2019	MEDIUM
UPPER ILLINOIS	7120001010130	LAPORTE	INK01P1060_00	LOWER FISH LAKE	PCBS (FISH TISSUE)	5B	2002	2015	LOW
UPPER ILLINOIS	7120001020040	ST JOSEPH	INK01P1066_00	WORSTER LAKE	PCBS (FISH TISSUE)	5B	2006	2019	LOW
UPPER ILLINOIS	7120001050060	ST JOSEPH	INK01P1068_00	PLEASANT LAKE	PHOSPHORUS	5A	2006	2019	MEDIUM
UPPER ILLINOIS	7120001050060	ST JOSEPH	INK01P1069_00	RIDDLES LAKE	PHOSPHORUS	5A	2006	2019	MEDIUM
UPPER ILLINOIS	7120001050090	MARSHALL	INK01P1073_00	LAKE OF THE WOODS	PCBS (FISH TISSUE)	5B	2006	2019	LOW
UPPER ILLINOIS	7120001050090	MARSHALL	INK01P1073_00	LAKE OF THE WOODS	PHOSPHORUS	5A	2006	2019	MEDIUM
UPPER ILLINOIS	7120001060070	MARSHALL	INK01P1074_00	GILBERT LAKE	PHOSPHORUS	5A	2006	2019	MEDIUM
UPPER ILLINOIS	7120001060070	MARSHALL	INK01P1075_00	FLAT LAKE	PHOSPHORUS	5A	2006	2019	MEDIUM
UPPER ILLINOIS	7120001060010	MARSHALL	INK01P1076_00	DIXON LAKE	PHOSPHORUS	5A	2006	2019	MEDIUM
UPPER ILLINOIS	7120001070010	STARKE	INK01P1078_00	BASS LAKE	PCBS (FISH TISSUE)	5B	2006	2019	LOW
UPPER ILLINOIS	7120001090060	PORTER	INK01P1089_00	FLINT LAKE	PCBS (FISH TISSUE)	5B	2006	2019	LOW
UPPER ILLINOIS	7120001090060	PORTER	INK01P1089_00	FLINT LAKE	TOTAL MERCURY (FISH TISSUE)	5B	2010	2023	LOW
UPPER ILLINOIS	7120001090060	PORTER	INK01P1091_00	LONG LAKE	PCBS (FISH TISSUE)	5B	2006	2019	LOW
UPPER ILLINOIS	7120001090060	PORTER	INK01P1091_00	LONG LAKE	TOTAL MERCURY (FISH TISSUE)	5B	2010	2023	LOW
UPPER ILLINOIS	71200020204	JASPER	INK0224_01	CARPENTER CREEK	CHLORIDE	5A	2010	2023	MEDIUM

Basin	Hydrologic Unit Code	County	Assessment Unit ID	Assessment Unit Name	Cause of Impairment	Category	Cycle First Listed	Target Date for TMDL Completion	Priority Ranking
UPPER ILLINOIS	71200020204	JASPER	INK0224_01	CARPENTER CREEK	NUTRIENTS	5A	2010	2023	MEDIUM
UPPER ILLINOIS	71200020205	JASPER	INK0225_02	CARPENTER CREEK	CHLORIDE	5A	2010	2023	MEDIUM
UPPER ILLINOIS	71200020205	JASPER	INK0225_02	CARPENTER CREEK	DISSOLVED OXYGEN	5A	2010	2023	MEDIUM
UPPER ILLINOIS	71200020205	JASPER	INK0225_02	CARPENTER CREEK	NUTRIENTS	5A	2010	2023	MEDIUM
UPPER ILLINOIS	71200020205	JASPER	INK0225_T1011	MAY DITCH	IMPAIRED BIOTIC COMMUNITIES	5A	2010	2023	MEDIUM
UPPER ILLINOIS	71200020206	JASPER	INK0226_05	SLOUGH CREEK	PCBS (FISH TISSUE)	5B	2010	2023	LOW
UPPER ILLINOIS	71200020206	JASPER	INK0226_T1001	SLOUGH CREEK	PCBS (FISH TISSUE)	5B	2010	2023	LOW
UPPER ILLINOIS	71200020206	JASPER	INK0226_T1002	BICE DITCH	PCBS (FISH TISSUE)	5B	2010	2023	LOW
UPPER ILLINOIS	71200020206	JASPER	INK0226_T1005	SLOUGH CREEK-UNNAMED TRIBUTARY	PCBS (FISH TISSUE)	5B	2010	2023	LOW
UPPER ILLINOIS	71200020301	JASPER	INK0231_T1002	ROWAN DITCH	DISSOLVED OXYGEN	5A	2010	2023	MEDIUM
UPPER ILLINOIS	71200020301	JASPER	INK0231_T1002	ROWAN DITCH	NUTRIENTS	5A	2010	2023	MEDIUM
UPPER ILLINOIS	71200020305	JASPER	INK0235_01	IROQUOIS RIVER	PCBS (FISH TISSUE)	5B	2010	2023	LOW
UPPER ILLINOIS	71200020305	JASPER	INK0235_02	IROQUOIS RIVER	PCBS (FISH TISSUE)	5B	2010	2023	LOW
UPPER ILLINOIS	71200020401	NEWTON	INK0241_01	CURTIS CREEK	CHLORIDE	5A	2010	2023	MEDIUM
UPPER ILLINOIS	71200020401	NEWTON	INK0241_01	CURTIS CREEK	DISSOLVED OXYGEN	5A	2010	2023	MEDIUM
UPPER ILLINOIS	71200020401	NEWTON	INK0241_01	CURTIS CREEK	IMPAIRED BIOTIC COMMUNITIES	5A	2012	2025	MEDIUM
UPPER ILLINOIS	71200020401	NEWTON	INK0241_01	CURTIS CREEK	NUTRIENTS	5A	2010	2023	MEDIUM
UPPER ILLINOIS	71200020401	JASPER	INK0241_T1004	YEOMAN DITCH	CHLORIDE	5A	2010	2023	MEDIUM

Basin	Hydrologic Unit Code	County	Assessment Unit ID	Assessment Unit Name	Cause of Impairment	Category	Cycle First Listed	Target Date for TMDL Completion	Priority Ranking
UPPER ILLINOIS	71200020401	JASPER	INK0241_T1004	YEOMAN DITCH	DISSOLVED OXYGEN	5A	2010	2023	MEDIUM
UPPER ILLINOIS	71200020401	JASPER	INK0241_T1004	YEOMAN DITCH	NUTRIENTS	5A	2010	2023	MEDIUM
UPPER ILLINOIS	71200020402	JASPER	INK0242_01	IROQUOIS RIVER	CHLORIDE	5A	2010	2023	MEDIUM
UPPER ILLINOIS	71200020402	JASPER	INK0242_01	IROQUOIS RIVER	DISSOLVED OXYGEN	5A	2010	2023	MEDIUM
UPPER ILLINOIS	71200020402	NEWTON	INK0242_01	IROQUOIS RIVER	IMPAIRED BIOTIC COMMUNITIES	5A	2012	2025	MEDIUM
UPPER ILLINOIS	71200020402	JASPER	INK0242_01	IROQUOIS RIVER	NUTRIENTS	5A	2010	2023	MEDIUM
UPPER ILLINOIS	71200020402	JASPER	INK0242_01	IROQUOIS RIVER	PCBS (FISH TISSUE)	5B	2010	2023	LOW
UPPER ILLINOIS	71200020403	NEWTON	INK0243_T1003	WEIS DITCH	DISSOLVED OXYGEN	5A	2010	2023	MEDIUM
UPPER ILLINOIS	71200020403	NEWTON	INK0243_T1003	WEIS DITCH	IMPAIRED BIOTIC COMMUNITIES	5A	2010	2023	MEDIUM
UPPER ILLINOIS	71200020405	NEWTON	INK0245_01	IROQUOIS RIVER	IMPAIRED BIOTIC COMMUNITIES	5A	2012	2025	MEDIUM
UPPER ILLINOIS	71200020405	NEWTON	INK0245_01	IROQUOIS RIVER	PCBS (FISH TISSUE)	5B	2010	2023	LOW
UPPER ILLINOIS	71200020405	JASPER	INK0245_T1002	SIMONIN DITCH	DISSOLVED OXYGEN	5A	2010	2023	MEDIUM
UPPER ILLINOIS	71200020501	NEWTON	INK0251_01	THOMPSON DITCH	DISSOLVED OXYGEN	5A	2010	2023	MEDIUM
UPPER ILLINOIS	71200020501	NEWTON	INK0251_01	THOMPSON DITCH	NUTRIENTS	5A	2010	2023	MEDIUM
UPPER ILLINOIS	71200020501	NEWTON	INK0251_02	CHIZUM DITCH	DISSOLVED OXYGEN	5A	2010	2023	MEDIUM
UPPER ILLINOIS	71200020501	NEWTON	INK0251_02	CHIZUM DITCH	IMPAIRED BIOTIC COMMUNITIES	5A	2010	2023	MEDIUM
UPPER ILLINOIS	71200020501	NEWTON	INK0251_02	CHIZUM DITCH	NUTRIENTS	5A	2010	2023	MEDIUM
UPPER ILLINOIS	71200020502	NEWTON	INK0252_03	HAMBRIDGE DITCH	IMPAIRED BIOTIC COMMUNITIES	5A	2010	2023	MEDIUM

Basin	Hydrologic Unit Code	County	Assessment Unit ID	Assessment Unit Name	Cause of Impairment	Category	Cycle First Listed	Target Date for TMDL Completion	Priority Ranking
UPPER ILLINOIS	71200020502	NEWTON	INK0252_04	WHALEY DITCH	IMPAIRED BIOTIC COMMUNITIES	5A	2010	2023	MEDIUM
UPPER ILLINOIS	71200020503	NEWTON	INK0253_01	IROQUOIS RIVER-UNNAMED TRIBUTARY	PCBS (FISH TISSUE)	5B	2010	2023	LOW
UPPER ILLINOIS	71200020504	NEWTON	INK0254_01	MONTGOMERY DITCH	E. COLI	5A	2012	2025	HIGH
UPPER ILLINOIS	71200020504	BENTON	INK0254_T1001	MONTGOMERY DITCH	IMPAIRED BIOTIC COMMUNITIES	5A	2010	2023	MEDIUM
UPPER ILLINOIS	71200020505	NEWTON	INK0255_T1005	TALLEY DITCH	IMPAIRED BIOTIC COMMUNITIES	5A	2010	2023	MEDIUM
UPPER ILLINOIS	71200020505	NEWTON	INK0255_T1007	MONTGOMERY DITCH	DISSOLVED OXYGEN	5A	2010	2023	MEDIUM
UPPER ILLINOIS	71200020505	NEWTON	INK0255_T1007	MONTGOMERY DITCH	IMPAIRED BIOTIC COMMUNITIES	5A	2010	2023	MEDIUM
UPPER ILLINOIS	71200020505	NEWTON	INK0255_T1007	MONTGOMERY DITCH	NUTRIENTS	5A	2010	2023	MEDIUM
UPPER ILLINOIS	71200020505	NEWTON	INK0255_T1008	MORRISON DITCH	DISSOLVED OXYGEN	5A	2010	2023	MEDIUM
UPPER ILLINOIS	71200020505	NEWTON	INK0255_T1008	MORRISON DITCH	IMPAIRED BIOTIC COMMUNITIES	5A	2010	2023	MEDIUM
UPPER ILLINOIS	71200020505	NEWTON	INK0255_T1008	MORRISON DITCH	NUTRIENTS	5A	2010	2023	MEDIUM
UPPER ILLINOIS	71200020507	NEWTON	INK0257_04	IROQUOIS RIVER	PCBS (FISH TISSUE)	5B	2010	2023	LOW
UPPER ILLINOIS	71200020704	BENTON	INK0274_T1001	MINIER LATERAL	E. COLI	5A	2012	2025	HIGH
UPPER ILLINOIS	71200020705	BENTON	INK0275_01	SUGAR CREEK	PCBS (FISH TISSUE)	5B	2010	2023	LOW
UPPER ILLINOIS	71200020705	BENTON	INK0275_T1001	SUGAR CREEK-UNNAMED TRIBUTARY	PCBS (FISH TISSUE)	5B	2010	2023	LOW
UPPER ILLINOIS	71200020705	BENTON	INK0275_T1002	SUGAR CREEK-UNNAMED TRIBUTARY	PCBS (FISH TISSUE)	5B	2010	2023	LOW
UPPER ILLINOIS	71200020705	BENTON	INK0275_T1003	SUGAR CREEK-UNNAMED TRIBUTARY	PCBS (FISH TISSUE)	5B	2010	2023	LOW
UPPER ILLINOIS	71200020705	BENTON	INK0275_T1004	SUGAR CREEK-UNNAMED TRIBUTARY	PCBS (FISH TISSUE)	5B	2010	2023	LOW

Basin	Hydrologic Unit Code	County	Assessment Unit ID	Assessment Unit Name	Cause of Impairment	Category	Cycle First Listed	Target Date for TMDL Completion	Priority Ranking
UPPER ILLINOIS	71200020705	BENTON	INK0275_T1005	SUGAR CREEK-UNNAMED TRIBUTARY	PCBS (FISH TISSUE)	5B	2010	2023	LOW
UPPER ILLINOIS	71200020705	BENTON	INK0275_T1006	SUGAR CREEK-UNNAMED TRIBUTARY	PCBS (FISH TISSUE)	5B	2010	2023	LOW
UPPER ILLINOIS	71200021301	NEWTON	INK02D1_02	WENTWORTH CREEK	IMPAIRED BIOTIC COMMUNITIES	5A	2010	2023	MEDIUM
UPPER ILLINOIS	71200021302	NEWTON	INK02D2_01	BEAVER CREEK	IMPAIRED BIOTIC COMMUNITIES	5A	2010	2023	MEDIUM
UPPER ILLINOIS	71200021302	NEWTON	INK02D2_01	BEAVER CREEK	PCBS (FISH TISSUE)	5B	2010	2023	LOW
UPPER ILLINOIS	71200021302	NEWTON	INK02D2_T1001	SHEEP DITCH	PCBS (FISH TISSUE)	5B	2010	2023	LOW
UPPER ILLINOIS	71200021302	NEWTON	INK02D2_T1003	BEAVER CREEK-UNNAMED TRIBUTARY	PCBS (FISH TISSUE)	5B	2010	2023	LOW
UPPER ILLINOIS	71200021302	NEWTON	INK02D2_T1004	DEARDURFF DITCH	PCBS (FISH TISSUE)	5B	2010	2023	LOW
UPPER ILLINOIS	71200021304	NEWTON	INK02D4_01	HOUSEWORTH DITCH	DISSOLVED OXYGEN	5A	2012	2025	MEDIUM
UPPER ILLINOIS	71200021304	NEWTON	INK02D4_01	HOUSEWORTH DITCH	IMPAIRED BIOTIC COMMUNITIES	5A	2012	2025	MEDIUM
UPPER ILLINOIS RIVER	71200030304	LAKE	INK0333_01	CADY MARSH DITCH	E. COLI	5A	2014	2027	HIGH
UPPER ILLINOIS RIVER	71200030304	LAKE	INK0333_01	CADY MARSH DITCH	IMPAIRED BIOTIC COMMUNITIES	5A	2014	2027	MEDIUM
UPPER ILLINOIS RIVER	71200030304	LAKE	INK0333_01	CADY MARSH DITCH	CHLORIDE	5A	2014	2027	MEDIUM
UPPER ILLINOIS RIVER	71200030304	LAKE	INK0333_01	CADY MARSH DITCH	NUTRIENTS	5A	2014	2027	MEDIUM
UPPER ILLINOIS RIVER	71200030304	LAKE	INK0334_02	HART DITCH	IMPAIRED BIOTIC COMMUNITIES	5A	2014	2027	MEDIUM
UPPER ILLINOIS RIVER	71200030304	LAKE	INK0334_02	HART DITCH	NUTRIENTS	5A	2014	2027	MEDIUM

Basin	Hydrologic Unit Code	County	Assessment Unit ID	Assessment Unit Name	Cause of Impairment	Category	Cycle First Listed	Target Date for TMDL Completion	Priority Ranking
UPPER ILLINOIS RIVER	71200030304	LAKE	INK0334_02	HART DITCH	CHLORIDE	5A	2014	2027	MEDIUM
UPPER ILLINOIS RIVER	71200030304	LAKE	INK0334_02	HART DITCH	E. COLI	5A	2014	2027	HIGH
UPPER ILLINOIS RIVER	71200030304	LAKE	INK0334_T1002	DYER DITCH	E. COLI	5A	2014	2027	HIGH
UPPER ILLINOIS RIVER	71200030304	LAKE	INK0334_T1002	DYER DITCH	IMPAIRED BIOTIC COMMUNITIES	5A	2014	2027	MEDIUM
UPPER ILLINOIS RIVER	71200030304	LAKE	INK0334_T1002	DYER DITCH	NUTRIENTS	5A	2014	2027	MEDIUM
UPPER ILLINOIS RIVER	71200030304	LAKE	INK0334_T1002A	DYER DITCH - UNNAMED TRIBUTARY	NUTRIENTS	5A	2014	2027	MEDIUM
UPPER ILLINOIS RIVER	71200030304	LAKE	INK0334_T1002A	DYER DITCH - UNNAMED TRIBUTARY	E. COLI	5A	2014	2027	HIGH
UPPER ILLINOIS RIVER	71200030304	LAKE	INK0334_T1002A	DYER DITCH - UNNAMED TRIBUTARY	IMPAIRED BIOTIC COMMUNITIES	5A	2014	2027	MEDIUM
UPPER ILLINOIS RIVER	71200030304	LAKE	INK0334_T1003	HART DITCH - UNNAMED TRIBUTARY	NUTRIENTS	5A	2014	2027	MEDIUM
UPPER ILLINOIS RIVER	71200030304	LAKE	INK0334_T1003	HART DITCH - UNNAMED TRIBUTARY	E. COLI	5A	2014	2027	HIGH
UPPER ILLINOIS RIVER	71200030304	LAKE	INK0334_T1003	HART DITCH - UNNAMED TRIBUTARY	IMPAIRED BIOTIC COMMUNITIES	5A	2014	2027	MEDIUM
UPPER ILLINOIS RIVER	71200030304	LAKE	INK0334_T1006	SCHOON DITCH	E. COLI	5A	2014	2027	HIGH
UPPER ILLINOIS RIVER	71200030304	LAKE	INK0334_T1006	SCHOON DITCH	IMPAIRED BIOTIC COMMUNITIES	5A	2014	2027	MEDIUM

Basin	Hydrologic Unit Code	County	Assessment Unit ID	Assessment Unit Name	Cause of Impairment	Category	Cycle First Listed	Target Date for TMDL Completion	Priority Ranking
UPPER ILLINOIS RIVER	71200030304	LAKE	INK0334_T1006	SCHOON DITCH	NUTRIENTS	5A	2014	2027	MEDIUM
UPPER ILLINOIS	71200030305	LAKE	INK0335_01	LITTLE CALUMET RIVER	CHLORIDE	5A	2010	2023	MEDIUM
UPPER ILLINOIS	71200030305	LAKE	INK0335_01	LITTLE CALUMET RIVER	DISSOLVED OXYGEN	5A	2010	2023	MEDIUM
UPPER ILLINOIS	71200030305	LAKE	INK0335_01	LITTLE CALUMET RIVER	IMPAIRED BIOTIC COMMUNITIES	5A	2010	2023	MEDIUM
UPPER ILLINOIS	71200030305	LAKE	INK0335_01	LITTLE CALUMET RIVER	PCBS (FISH TISSUE)	5B	2010	2023	LOW
UPPER ILLINOIS	71200030305	LAKE	INK0335_02	LITTLE CALUMET RIVER	CHLORIDE	5A	2010	2023	MEDIUM
UPPER ILLINOIS	71200030305	LAKE	INK0335_02	LITTLE CALUMET RIVER	DISSOLVED OXYGEN	5A	2010	2023	MEDIUM
UPPER ILLINOIS	71200030305	LAKE	INK0335_02	LITTLE CALUMET RIVER	IMPAIRED BIOTIC COMMUNITIES	5A	2010	2023	MEDIUM
UPPER ILLINOIS	71200030305	LAKE	INK0335_02	LITTLE CALUMET RIVER	PCBS (FISH TISSUE)	5B	2010	2023	LOW
UPPER ILLINOIS	71200030305	LAKE	INK0335_03	LITTLE CALUMET RIVER	CHLORIDE	5A	2010	2023	MEDIUM
UPPER ILLINOIS	71200030305	LAKE	INK0335_03	LITTLE CALUMET RIVER	DISSOLVED OXYGEN	5A	2010	2023	MEDIUM
UPPER ILLINOIS	71200030305	LAKE	INK0335_03	LITTLE CALUMET RIVER	IMPAIRED BIOTIC COMMUNITIES	5A	2010	2023	MEDIUM
UPPER ILLINOIS	71200030305	LAKE	INK0335_03	LITTLE CALUMET RIVER	PCBS (FISH TISSUE)	5B	2010	2023	LOW
UPPER ILLINOIS	71200030305	LAKE	INK0335_T1006	LITTLE CALUMET RIVER	FREE CYANIDE	5A	2012	2025	MEDIUM
UPPER ILLINOIS	71200030305	LAKE	INK0335_T1006	LITTLE CALUMET RIVER	NUTRIENTS	5A	2012	2025	MEDIUM
GREAT LAKES	71200030406	LAKE	INK0346_01	GRAND CALUMET RIVER	AMMONIA	5A	2010**	2023	MEDIUM
GREAT LAKES	71200030406	LAKE	INK0346_01	GRAND CALUMET RIVER	FREE CYANIDE	5A	2010**	2023	MEDIUM
GREAT LAKES	71200030406	LAKE	INK0346_01	GRAND CALUMET RIVER	IMPAIRED BIOTIC COMMUNITIES	5A	2010**	2023	MEDIUM
GREAT LAKES	71200030406	LAKE	INK0346_01	GRAND CALUMET RIVER	OIL AND GREASE	5A	2010**	2023	MEDIUM

Basin	Hydrologic Unit Code	County	Assessment Unit ID	Assessment Unit Name	Cause of Impairment	Category	Cycle First Listed	Target Date for TMDL Completion	Priority Ranking
GREAT LAKES	71200030406	LAKE	INK0346_01	GRAND CALUMET RIVER	PCBS (FISH TISSUE)	5B	2010**	2023	LOW
GREAT LAKES	71200030406	LAKE	INK0346_02	GRAND CALUMET RIVER (327 IAC 2-1.5-16)	OIL AND GREASE	5A	2010**	2023	MEDIUM
GREAT LAKES	71200030406	LAKE	INK0346_02	GRAND CALUMET RIVER (327 IAC 2-1.5-16)	PCBS (FISH TISSUE)	5B	2010**	2023	LOW
GREAT LAKES	71200030406	LAKE	INK0346_02	GRAND CALUMET RIVER (327 IAC 2-1.5-16)	IMPAIRED BIOTIC COMMUNITIES	5A	2010**	2023	MEDIUM
GREAT LAKES	71200030406	LAKE	INK0346_02	GRAND CALUMET RIVER (327 IAC 2-1.5-16)	AMMONIA	5A	2010**	2023	MEDIUM
GREAT LAKES	71200030406	LAKE	INK0346_03	GRAND CALUMET RIVER (GARY, IN)	IMPAIRED BIOTIC COMMUNITIES	5A	2010**	2023	MEDIUM
GREAT LAKES	71200030406	LAKE	INK0346_03	GRAND CALUMET RIVER (GARY, IN)	OIL AND GREASE	5A	2010**	2023	MEDIUM
GREAT LAKES	71200030406	LAKE	INK0346_03	GRAND CALUMET RIVER (GARY, IN)	PCBS (FISH TISSUE)	5B	2010**	2023	LOW
GREAT LAKES	71200030406	LAKE	INK0346_03	GRAND CALUMET RIVER (GARY, IN)	AMMONIA	5A	2010**	2023	MEDIUM
GREAT LAKES	71200030406	LAKE	INK0346_04	GRAND CALUMET RIVER (GARY, IN TO INDIANA HARBOR CANAL)	OIL AND GREASE	5A	2010**	2023	MEDIUM
GREAT LAKES	71200030406	LAKE	INK0346_04	GRAND CALUMET RIVER (GARY, IN TO INDIANA HARBOR CANAL)	PCBS (FISH TISSUE)	5B	2010**	2023	LOW
GREAT LAKES	71200030406	LAKE	INK0346_04	GRAND CALUMET RIVER (GARY, IN TO INDIANA HARBOR CANAL)	IMPAIRED BIOTIC COMMUNITIES	5A	2010**	2023	MEDIUM
GREAT LAKES	71200030406	LAKE	INK0346_04	GRAND CALUMET RIVER (GARY, IN TO INDIANA HARBOR CANAL)	E. COLI	5A	2010**	2023	HIGH
GREAT LAKES	71200030407	LAKE	INK0347_01	GRAND CALUMET RIVER (INDIANA HARBOR CANAL TO ILLINOIS)	DISSOLVED OXYGEN	5A	2010**	2023	MEDIUM
GREAT LAKES	71200030407	LAKE	INK0347_01	GRAND CALUMET RIVER (INDIANA HARBOR CANAL TO ILLINOIS)	E. COLI	5A	2010**	2023	HIGH
GREAT LAKES	71200030407	LAKE	INK0347_01	GRAND CALUMET RIVER (INDIANA HARBOR CANAL TO ILLINOIS)	IMPAIRED BIOTIC COMMUNITIES	5A	2010**	2023	MEDIUM

Basin	Hydrologic Unit Code	County	Assessment Unit ID	Assessment Unit Name	Cause of Impairment	Category	Cycle First Listed	Target Date for TMDL Completion	Priority Ranking
GREAT LAKES	71200030407	LAKE	INK0347_01	GRAND CALUMET RIVER (INDIANA HARBOR CANAL TO ILLINOIS)	NUTRIENTS	5A	2010**	2023	MEDIUM
GREAT LAKES	71200030407	LAKE	INK0347_01	GRAND CALUMET RIVER (INDIANA HARBOR CANAL TO ILLINOIS)	PCBS (FISH TISSUE)	5B	2010**	2023	LOW
GREAT LAKES	71200030407	LAKE	INK0347_01	GRAND CALUMET RIVER (INDIANA HARBOR CANAL TO ILLINOIS)	AMMONIA	5A	2010**	2023	MEDIUM
GREAT LAKES		LAKE	INM00G1000_00	LAKE MICHIGAN	PCBS (FISH TISSUE)	5B	2006	2019	LOW
GREAT LAKES		LAKE	INM00G1000_00	LAKE MICHIGAN	TOTAL MERCURY (FISH TISSUE)	5B	2010	2023	LOW
OHIO RIVER TRIBUTARIES	51401010201	RIPLEY	INN0121_02	INDIAN KENTUCK CREEK	NUTRIENTS	5A	2014	2027	MEDIUM
OHIO RIVER TRIBUTARIES	51401010201	RIPLEY	INN0121_02	INDIAN KENTUCK CREEK	E. COLI	5A	2014	2027	HIGH
OHIO RIVER TRIBUTARIES	51401010201	RIPLEY	INN0121_02	INDIAN KENTUCK CREEK	IMPAIRED BIOTIC COMMUNITIES	5A	2014	2027	MEDIUM
OHIO RIVER TRIBUTARIES	51401010201	RIPLEY	INN0121_T1002	VESTAL BRANCH	IMPAIRED BIOTIC COMMUNITIES	5A	2014	2027	MEDIUM
OHIO RIVER TRIBUTARIES	51401010201	RIPLEY	INN0121_T1002	VESTAL BRANCH	NUTRIENTS	5A	2014	2027	MEDIUM
OHIO RIVER TRIBUTARIES	51401010201	RIPLEY	INN0121_T1002	VESTAL BRANCH	PH	5A	2014	2027	MEDIUM
OHIO RIVER TRIBUTARIES	51401010202	RIPLEY	INN0122_01	WILSON FORK	E. COLI	5A	2014	2027	HIGH
OHIO RIVER TRIBUTARIES	51401010202	RIPLEY	INN0122_01	WILSON FORK	IMPAIRED BIOTIC COMMUNITIES	5A	2014	2027	MEDIUM
OHIO RIVER TRIBUTARIES	51401010202	JEFFERSON	INN0122_02	WILSON FORK	IMPAIRED BIOTIC COMMUNITIES	5A	2014	2027	MEDIUM
OHIO RIVER TRIBUTARIES	51401010203	RIPLEY	INN0123_01	WEST FORK INDIAN KENTUCK CREEK	DISSOLVED OXYGEN	5A	2014	2027	MEDIUM
OHIO RIVER TRIBUTARIES	51401010203	RIPLEY	INN0123_01	WEST FORK INDIAN KENTUCK CREEK	NUTRIENTS	5A	2014	2027	MEDIUM
OHIO RIVER TRIBUTARIES	51401010203	RIPLEY	INN0123_01	WEST FORK INDIAN KENTUCK CREEK	E. COLI	5A	2014	2027	HIGH

Basin	Hydrologic Unit Code	County	Assessment Unit ID	Assessment Unit Name	Cause of Impairment	Category	Cycle First Listed	Target Date for TMDL Completion	Priority Ranking
OHIO RIVER TRIBUTARIES	51401010203	RIPLEY	INN0123_01	WEST FORK INDIAN KENTUCK CREEK	IMPAIRED BIOTIC COMMUNITIES	5A	2014	2027	MEDIUM
OHIO RIVER TRIBUTARIES	51401010204	JEFFERSON	INN0124_02	WEST FORK INDIAN KENTUCK CREEK	NUTRIENTS	5A	2014	2027	MEDIUM
OHIO RIVER TRIBUTARIES	51401010204	JEFFERSON	INN0124_T1001	TODDYS BRANCH	IMPAIRED BIOTIC COMMUNITIES	5A	2014	2027	MEDIUM
OHIO RIVER TRIBUTARIES	51401010205	RIPLEY	INN0125_01	INDIAN KENTUCK CREEK	IMPAIRED BIOTIC COMMUNITIES	5A	2014	2027	MEDIUM
OHIO RIVER TRIBUTARIES	51401010205	JEFFERSON	INN0125_02	INDIAN KENTUCK CREEK	IMPAIRED BIOTIC COMMUNITIES	5A	2014	2027	MEDIUM
OHIO RIVER TRIBUTARIES	51401010205	JEFFERSON	INN0125_02	INDIAN KENTUCK CREEK	NUTRIENTS	5A	2014	2027	MEDIUM
OHIO RIVER TRIBUTARIES	51401010205	JEFFERSON	INN0125_T1005	SEALS FORK	IMPAIRED BIOTIC COMMUNITIES	5A	2014	2027	MEDIUM
OHIO RIVER TRIBUTARIES	51401010205	JEFFERSON	INN0125_T1006	BRUSHY FORK	NUTRIENTS	5A	2014	2027	MEDIUM
OHIO RIVER TRIBUTARIES	51401010205	JEFFERSON	INN0125_T1006	BRUSHY FORK	IMPAIRED BIOTIC COMMUNITIES	5A	2014	2027	MEDIUM
OHIO RIVER TRIBUTARIES	51401010302	JEFFERSON	INN0132_T1010	DEANS BRANCH	E. COLI	5A	2014	2027	HIGH
OHIO RIVER TRIBUTARIES	51401010302	JEFFERSON	INN0132_T1010	DEANS BRANCH	IMPAIRED BIOTIC COMMUNITIES	5A	2014	2027	MEDIUM
OHIO RIVER TRIBUTARIES	51401010401	CLARK	INN0141_T1002	EAST FORK FOURTEEN MILE CREEK - UNNAMED TRIBUTARY	E. COLI	5A	2014	2027	HIGH
OHIO RIVER TRIBUTARIES	51401010401	CLARK	INN0141_T1002	EAST FORK FOURTEEN MILE CREEK - UNNAMED TRIBUTARY	IMPAIRED BIOTIC COMMUNITIES	5A	2014	2027	MEDIUM
OHIO RIVER TRIBUTARIES	51401010401	CLARK	INN0141_T1002	EAST FORK FOURTEEN MILE CREEK - UNNAMED TRIBUTARY	DISSOLVED OXYGEN	5A	2014	2027	MEDIUM
OHIO RIVER TRIBUTARIES	51401010403	CLARK	INN0143_02	FOURTEENMILE CREEK	E. COLI	5A	2014	2027	HIGH
OHIO RIVER TRIBUTARIES	51401010403	CLARK	INN0143_03	FOURTEENMILE CREEK	E. COLI	5A	2014	2027	HIGH
OHIO RIVER TRIBUTARIES	51401010404	CLARK	INN0144_01	FOURTEENMILE CREEK	E. COLI	5A	2014	2027	HIGH

Basin	Hydrologic Unit Code	County	Assessment Unit ID	Assessment Unit Name	Cause of Impairment	Category	Cycle First Listed	Target Date for TMDL Completion	Priority Ranking
OHIO RIVER TRIBUTARIES	51401010404	CLARK	INN0144_T1001	DRY RUN	E. COLI	5A	2014	2027	HIGH
OHIO RIVER TRIBUTARIES	51401010404	CLARK	INN0144_T1002	NINE PENNY BRANCH	E. COLI	5A	2014	2027	HIGH
OHIO RIVER TRIBUTARIES	51401010404	CLARK	INN0144_T1003	YANKEE CREEK	E. COLI	5A	2014	2027	HIGH
OHIO RIVER TRIBUTARIES	51401010404	CLARK	INN0144_T1004	BIG BRANCH	E. COLI	5A	2014	2027	HIGH
OHIO RIVER TRIBUTARIES	51401010603	CLARK	INN0163_01	BULL CREEK	DISSOLVED OXYGEN	5A	2014	2027	MEDIUM
OHIO RIVER TRIBUTARIES	51401010603	CLARK	INN0163_01	BULL CREEK	E. COLI	5A	2014	2027	HIGH
OHIO RIVER TRIBUTARIES	51401010605	CLARK	INN0165_04	LANCASSANGE CREEK	E. COLI	5A	2014	2027	HIGH
OHIO RIVER TRIBUTARIES	51401010605	CLARK	INN0165_05	LANCASSANGE CREEK	E. COLI	5A	2014	2027	HIGH
OHIO RIVER TRIBUTARIES	51401010703	CLARK	INN0173_03	MUDDY FORK	E. COLI	5A	2014	2027	HIGH
OHIO RIVER TRIBUTARIES	51401010703	CLARK	INN0173_03	MUDDY FORK	IMPAIRED BIOTIC COMMUNITIES	5A	2014	2027	MEDIUM
OHIO RIVER TRIBUTARIES	51401010801	CLARK	INN0181_01	MILLER FORK	E. COLI	5A	2014	2027	HIGH
OHIO RIVER TRIBUTARIES	51401010801	CLARK	INN0181_02	MILLER FORK	E. COLI	5A	2014	2027	HIGH
OHIO RIVER TRIBUTARIES	51401010801	CLARK	INN0181_03	MILLER FORK	E. COLI	5A	2014	2027	HIGH
OHIO RIVER TRIBUTARIES	51401010801	CLARK	INN0181_04	MILLER FORK	E. COLI	5A	2014	2027	HIGH
OHIO RIVER TRIBUTARIES	51401010803	CLARK	INN0183_01	BLUE LICK CREEK	DISSOLVED OXYGEN	5A	2014	2027	MEDIUM
OHIO RIVER TRIBUTARIES	51401010803	CLARK	INN0183_01	BLUE LICK CREEK	IMPAIRED BIOTIC COMMUNITIES	5A	2014	2027	MEDIUM
OHIO RIVER TRIBUTARIES	51401010803	CLARK	INN0183_01	BLUE LICK CREEK	E. COLI	5A	2014	2027	HIGH
OHIO RIVER TRIBUTARIES	51401010803	CLARK	INN0183_T1001	LEFT BRANCH BLUE LICK CREEK	E. COLI	5A	2014	2027	HIGH

Basin	Hydrologic Unit Code	County	Assessment Unit ID	Assessment Unit Name	Cause of Impairment	Category	Cycle First Listed	Target Date for TMDL Completion	Priority Ranking
OHIO RIVER TRIBUTARIES	51401010803	CLARK	INN0183_T1002	RIGHT BRANCH BLUE LICK CREEK	E. COLI	5A	2014	2027	HIGH
OHIO RIVER TRIBUTARIES	51401010803	CLARK	INN0183_T1003	BARTLE KNOB RUN	E. COLI	5A	2014	2027	HIGH
OHIO RIVER TRIBUTARIES	51401010803	CLARK	INN0183_T1004	STICKY BRANCH	E. COLI	5A	2014	2027	HIGH
OHIO RIVER TRIBUTARIES	51401010803	CLARK	INN0183_T1005	BOWERY CREEK	E. COLI	5A	2014	2027	HIGH
OHIO RIVER TRIBUTARIES	51401010804	CLARK	INN0184_01	SINKING FORK	E. COLI	5A	2014	2027	HIGH
OHIO RIVER TRIBUTARIES	51401010804	CLARK	INN0184_01	SINKING FORK	DISSOLVED OXYGEN	5A	2014	2027	MEDIUM
OHIO RIVER TRIBUTARIES	51401010804	CLARK	INN0184_T1002	SUGAR RUN	E. COLI	5A	2014	2027	HIGH
OHIO RIVER TRIBUTARIES	51401010804	CLARK	INN0184_T1002	SUGAR RUN	IMPAIRED BIOTIC COMMUNITIES	5A	2014	2027	MEDIUM
OHIO RIVER TRIBUTARIES	51401010805	CLARK	INN0185_01	SILVER CREEK	DISSOLVED OXYGEN	5A	2014	2027	MEDIUM
OHIO RIVER TRIBUTARIES	51401010805	CLARK	INN0185_01	SILVER CREEK	E. COLI	5A	2014	2027	HIGH
OHIO RIVER TRIBUTARIES	51401010805	CLARK	INN0185_01	SILVER CREEK	IMPAIRED BIOTIC COMMUNITIES	5A	2014	2027	MEDIUM
OHIO RIVER TRIBUTARIES	51401010805	CLARK	INN0185_02	SILVER CREEK	E. COLI	5A	2014	2027	HIGH
OHIO RIVER TRIBUTARIES	51401010805	CLARK	INN0185_03	SILVER CREEK	E. COLI	5A	2014	2027	HIGH
OHIO RIVER TRIBUTARIES	51401010805	CLARK	INN0185_03	SILVER CREEK	IMPAIRED BIOTIC COMMUNITIES	5A	2014	2027	MEDIUM
OHIO RIVER TRIBUTARIES	51401010805	CLARK	INN0185_T1003	SILVER CREEK - UNNAMED TRIBUTARY	IMPAIRED BIOTIC COMMUNITIES	5A	2014	2027	MEDIUM
OHIO RIVER TRIBUTARIES	51401010805	CLARK	INN0185_T1004	SILVER CREEK	IMPAIRED BIOTIC COMMUNITIES	5A	2014	2027	MEDIUM
OHIO RIVER TRIBUTARIES	51401010806	CLARK	INN0186_01	SILVER CREEK	E. COLI	5A	2014	2027	HIGH
OHIO RIVER TRIBUTARIES	51401010806	CLARK	INN0186_02	SILVER CREEK	E. COLI	5A	2014	2027	HIGH

Basin	Hydrologic Unit Code	County	Assessment Unit ID	Assessment Unit Name	Cause of Impairment	Category	Cycle First Listed	Target Date for TMDL Completion	Priority Ranking
OHIO RIVER TRIBUTARIES	51401010806	CLARK	INN0186_03	SILVER CREEK	E. COLI	5A	2014	2027	HIGH
OHIO RIVER TRIBUTARIES	51401010806	CLARK	INN0186_04	SILVER CREEK	E. COLI	5A	2014	2027	HIGH
OHIO RIVER TRIBUTARIES	51401010806	CLARK	INN0186_05	SILVER CREEK	E. COLI	5A	2014	2027	HIGH
OHIO RIVER TRIBUTARIES	51401010806	FLOYD	INN0186_06	SILVER CREEK	E. COLI	5A	2014	2027	HIGH
OHIO RIVER TRIBUTARIES	51401010806	FLOYD	INN0186_06	SILVER CREEK	IMPAIRED BIOTIC COMMUNITIES	5A	2014	2027	MEDIUM
OHIO RIVER TRIBUTARIES	51401010806	CLARK	INN0186_07	SILVER CREEK	PCBS (FISH TISSUE)	5B	2014	2027	LOW
OHIO RIVER TRIBUTARIES	51401010806	CLARK	INN0186_08	SILVER CREEK	PCBS (FISH TISSUE)	5B	2014	2027	LOW
OHIO RIVER TRIBUTARIES	51401010904	FLOYD	INN0194_T1002	FALLING RUN	E. COLI	5A	2014	2027	HIGH
OHIO RIVER TRIBUTARIES	51401010904	FLOYD	INN0194_T1002	FALLING RUN	DISSOLVED OXYGEN	5A	2014	2027	MEDIUM
OHIO RIVER TRIBUTARIES	51401040205	HARRISON	INN0425_02	BUCK CREEK	E. COLI	5A	2014	2027	HIGH
OHIO RIVER TRIBUTARIES	51401040205	HARRISON	INN0425_02	BUCK CREEK	IMPAIRED BIOTIC COMMUNITIES	5A	2014	2027	MEDIUM
OHIO RIVER TRIBUTARIES	51401040205	HARRISON	INN0425_03	BUCK CREEK	E. COLI	5A	2014	2027	HIGH
OHIO RIVER TRIBUTARIES	51401040205	HARRISON	INN0425_03	BUCK CREEK	IMPAIRED BIOTIC COMMUNITIES	5A	2014	2027	MEDIUM
OHIO RIVER TRIBUTARIES	51401040301	CLARK	INN0431_01	INDIAN CREEK	IMPAIRED BIOTIC COMMUNITIES	5A	2014	2027	MEDIUM
OHIO RIVER TRIBUTARIES	51401040301	FLOYD	INN0431_02	INDIAN CREEK	E. COLI	5A	2014	2027	HIGH
OHIO RIVER TRIBUTARIES	51401040301	FLOYD	INN0431_02	INDIAN CREEK	IMPAIRED BIOTIC COMMUNITIES	5A	2014	2027	MEDIUM
OHIO RIVER TRIBUTARIES	51401040301	FLOYD	INN0431_02	INDIAN CREEK	NUTRIENTS	5A	2014	2027	MEDIUM
OHIO RIVER TRIBUTARIES	51401040301	FLOYD	INN0431_03	INDIAN CREEK	E. COLI	5A	2014	2027	HIGH

Basin	Hydrologic Unit Code	County	Assessment Unit ID	Assessment Unit Name	Cause of Impairment	Category	Cycle First Listed	Target Date for TMDL Completion	Priority Ranking
OHIO RIVER TRIBUTARIES	51401040301	FLOYD	INN0431_03	INDIAN CREEK	IMPAIRED BIOTIC COMMUNITIES	5A	2014	2027	MEDIUM
OHIO RIVER TRIBUTARIES	51401040301	FLOYD	INN0431_03	INDIAN CREEK	NUTRIENTS	5A	2014	2027	MEDIUM
OHIO RIVER TRIBUTARIES	51401040301	FLOYD	INN0431_04	INDIAN CREEK	E. COLI	5A	2014	2027	HIGH
OHIO RIVER TRIBUTARIES	51401040301	FLOYD	INN0431_04	INDIAN CREEK	IMPAIRED BIOTIC COMMUNITIES	5A	2014	2027	MEDIUM
OHIO RIVER TRIBUTARIES	51401040301	FLOYD	INN0431_04	INDIAN CREEK	NUTRIENTS	5A	2014	2027	MEDIUM
OHIO RIVER TRIBUTARIES	51401040303	FLOYD	INN0433_01	INDIAN CREEK	E. COLI	5A	2014	2027	HIGH
OHIO RIVER TRIBUTARIES	51401040303	FLOYD	INN0433_02	INDIAN CREEK	E. COLI	5A	2014	2027	HIGH
OHIO RIVER TRIBUTARIES	51401040304	FLOYD	INN0434_01	INDIAN CREEK	E. COLI	5A	2014	2027	HIGH
OHIO RIVER TRIBUTARIES	51401040304	FLOYD	INN0434_02	INDIAN CREEK	E. COLI	5A	2014	2027	HIGH
OHIO RIVER TRIBUTARIES	51401040401	HARRISON	INN0441_01	INDIAN CREEK	E. COLI	5A	2014	2027	HIGH
OHIO RIVER TRIBUTARIES	51401040401	HARRISON	INN0441_02	INDIAN CREEK	E. COLI	5A	2014	2027	HIGH
OHIO RIVER TRIBUTARIES	51401040403	HARRISON	INN0443_01	INDIAN CREEK	E. COLI	5A	2014	2027	HIGH
OHIO RIVER TRIBUTARIES	51401040403	HARRISON	INN0443_02	INDIAN CREEK	E. COLI	5A	2014	2027	HIGH
OHIO RIVER TRIBUTARIES	51401040403	HARRISON	INN0443_03	INDIAN CREEK	E. COLI	5A	2014	2027	HIGH
OHIO RIVER TRIBUTARIES	51401040403	HARRISON	INN0443_04	INDIAN CREEK	E. COLI	5A	2014	2027	HIGH
OHIO RIVER TRIBUTARIES	51401040403	HARRISON	INN0443_05	INDIAN CREEK	E. COLI	5A	2014	2027	HIGH
OHIO RIVER TRIBUTARIES	51401040403	HARRISON	INN0443_05	INDIAN CREEK	NUTRIENTS	5A	2014	2027	MEDIUM
OHIO RIVER TRIBUTARIES	51401040403	HARRISON	INN0443_T1001	CRANDALL BRANCH	E. COLI	5A	2014	2027	HIGH

Basin	Hydrologic Unit Code	County	Assessment Unit ID	Assessment Unit Name	Cause of Impairment	Category	Cycle First Listed	Target Date for TMDL Completion	Priority Ranking
OHIO RIVER TRIBUTARIES	51401040403	HARRISON	INN0443_T1002	CRANDALL BRANCH	E. COLI	5A	2014	2027	HIGH
OHIO RIVER TRIBUTARIES	51401040403	HARRISON	INN0443_T1002	CRANDALL BRANCH	IMPAIRED BIOTIC COMMUNITIES	5A	2014	2027	MEDIUM
OHIO RIVER TRIBUTARIES	51401040403	HARRISON	INN0443_T1004	RACCOON BRANCH	E. COLI	5A	2014	2027	HIGH
OHIO RIVER TRIBUTARIES	51401040403	HARRISON	INN0443_T1004	RACCOON BRANCH	IMPAIRED BIOTIC COMMUNITIES	5A	2014	2027	MEDIUM
OHIO RIVER TRIBUTARIES	51401041404	PERRY	INN0444_01	POISON CREEK	DISSOLVED OXYGEN	5A	2014	2027	MEDIUM
OHIO RIVER TRIBUTARIES	51401041404	PERRY	INN0444_02	POISON CREEK	DISSOLVED OXYGEN	5A	2014	2027	MEDIUM
OHIO RIVER TRIBUTARIES	51401041404	PERRY	INN0444_03	POISON CREEK	DISSOLVED OXYGEN	5A	2014	2027	MEDIUM
OHIO RIVER TRIBUTARIES	51401041404	PERRY	INN0444_04	POISON CREEK	DISSOLVED OXYGEN	5A	2014	2027	MEDIUM
OHIO RIVER TRIBUTARIES	51401041404	PERRY	INN0444_05	POISON CREEK	DISSOLVED OXYGEN	5A	2014	2027	MEDIUM
OHIO RIVER TRIBUTARIES	51401041404	PERRY	INN0444_T1001	LONG RUN	DISSOLVED OXYGEN	5A	2014	2027	MEDIUM
OHIO RIVER TRIBUTARIES	51401041404	PERRY	INN0444_T1002	POISON CREEK - UNNAMED TRIBUTARY	DISSOLVED OXYGEN	5A	2014	2027	MEDIUM
OHIO RIVER TRIBUTARIES	51401041404	PERRY	INN0444_T1004	TRIGGER BRANCH	DISSOLVED OXYGEN	5A	2014	2027	MEDIUM
OHIO RIVER TRIBUTARIES	51401041404	PERRY	INN0444_T1005	WHEATLY BRANCH	DISSOLVED OXYGEN	5A	2014	2027	MEDIUM
OHIO RIVER TRIBUTARIES	51401041404	PERRY	INN0444_T1007	CANEY BRANCH	DISSOLVED OXYGEN	5A	2014	2027	MEDIUM
OHIO RIVER TRIBUTARIES	51401040502	HARRISON	INN0451_03	INDIAN CREEK	NUTRIENTS	5A	2014	2027	MEDIUM
OHIO RIVER TRIBUTARIES	51401040502	HARRISON	INN0451_03	INDIAN CREEK	PCBS (FISH TISSUE)	5B	2014	2027	LOW
OHIO RIVER TRIBUTARIES	51401040502	HARRISON	INN0452_01	INDIAN CREEK	PCBS (FISH TISSUE)	5B	2014	2027	LOW
OHIO RIVER TRIBUTARIES	51401040502	HARRISON	INN0452_01	INDIAN CREEK	NUTRIENTS	5A	2014	2027	MEDIUM

Basin	Hydrologic Unit Code	County	Assessment Unit ID	Assessment Unit Name	Cause of Impairment	Category	Cycle First Listed	Target Date for TMDL Completion	Priority Ranking
OHIO RIVER TRIBUTARIES	51401040502	HARRISON	INN0452_02	INDIAN CREEK	NUTRIENTS	5A	2014	2027	MEDIUM
OHIO RIVER TRIBUTARIES	51401040502	HARRISON	INN0452_02	INDIAN CREEK	PCBS (FISH TISSUE)	5B	2014	2027	LOW
OHIO RIVER TRIBUTARIES	51401040502	HARRISON	INN0452_03	INDIAN CREEK	NUTRIENTS	5A	2014	2027	MEDIUM
OHIO RIVER TRIBUTARIES	51401040502	HARRISON	INN0452_03	INDIAN CREEK	PCBS (FISH TISSUE)	5B	2014	2027	LOW
OHIO RIVER TRIBUTARIES	51401040502	HARRISON	INN0452_04	INDIAN CREEK	PCBS (FISH TISSUE)	5B	2014	2027	LOW
OHIO RIVER TRIBUTARIES	51401040502	HARRISON	INN0452_05	INDIAN CREEK	PCBS (FISH TISSUE)	5B	2014	2027	LOW
OHIO RIVER TRIBUTARIES	51401040502	HARRISON	INN0452_06	INDIAN CREEK	PCBS (FISH TISSUE)	5B	2014	2027	LOW
OHIO RIVER TRIBUTARIES	51401040502	HARRISON	INN0452_07	INDIAN CREEK	PCBS (FISH TISSUE)	5B	2014	2027	LOW
OHIO RIVER TRIBUTARIES	51401040502	HARRISON	INN0452_08	INDIAN CREEK	PCBS (FISH TISSUE)	5B	2014	2027	LOW
OHIO RIVER TRIBUTARIES	51401040502	HARRISON	INN0452_T1010	INDIAN CREEK - UNNAMED TRIBUTARY (BLUE SPRING HOLLOW)	PCBS (FISH TISSUE)	5B	2014	2027	LOW
OHIO RIVER TRIBUTARIES	51401040502	HARRISON	INN0452_T1011	INDIAN CREEK - UNNAMED TRIBUTARY (BLUE SPRING HOLLOW)	PCBS (FISH TISSUE)	5B	2014	2027	LOW
OHIO RIVER TRIBUTARIES	51401040601	WASHINGTON	INN0461_04	SOUTH FORK BLUE RIVER	DISSOLVED OXYGEN	5A	2014	2027	MEDIUM
OHIO RIVER TRIBUTARIES	51401040603	WASHINGTON	INN0463_01	BEAR CREEK	E. COLI	5A	2014	2027	HIGH
OHIO RIVER TRIBUTARIES	51401040603	WASHINGTON	INN0463_02	BEAR CREEK	E. COLI	5A	2014	2027	HIGH
OHIO RIVER TRIBUTARIES	51401040603	WASHINGTON	INN0463_03	BEAR CREEK	E. COLI	5A	2014	2027	HIGH
OHIO RIVER TRIBUTARIES	51401040603	WASHINGTON	INN0463_04	BEAR CREEK	E. COLI	5A	2014	2027	HIGH
OHIO RIVER TRIBUTARIES	51401040603	WASHINGTON	INN0463_T1004	LITTLE BEAR CREEK	E. COLI	5A	2014	2027	HIGH
OHIO RIVER TRIBUTARIES	51401040603	WASHINGTON	INN0463_T1005	LITTLE BEAR CREEK	E. COLI	5A	2014	2027	HIGH

Basin	Hydrologic Unit Code	County	Assessment Unit ID	Assessment Unit Name	Cause of Impairment	Category	Cycle First Listed	Target Date for TMDL Completion	Priority Ranking
OHIO RIVER TRIBUTARIES	51401040606	WASHINGTON	INN0466_04	SOUTH FORK BLUE RIVER	IMPAIRED BIOTIC COMMUNITIES	5A	2014	2027	MEDIUM
OHIO RIVER TRIBUTARIES	51401040704	WASHINGTON	INN0474_01	MILL CREEK	E. COLI	5A	2014	2027	HIGH
OHIO RIVER TRIBUTARIES	51401040704	WASHINGTON	INN0474_02	MILL CREEK	E. COLI	5A	2014	2027	HIGH
OHIO RIVER TRIBUTARIES	51401040704	WASHINGTON	INN0474_03	GOOSE CREEK	E. COLI	5A	2014	2027	HIGH
OHIO RIVER TRIBUTARIES	51401040704	WASHINGTON	INN0474_04	GOOSE CREEK	E. COLI	5A	2014	2027	HIGH
OHIO RIVER TRIBUTARIES	51401040704	WASHINGTON	INN0474_T1001	MILL CREEK - UNNAMED TRIBUTARY	E. COLI	5A	2014	2027	HIGH
OHIO RIVER TRIBUTARIES	51401040704	WASHINGTON	INN0474_T1002	GOOSE CREEK	E. COLI	5A	2014	2027	HIGH
OHIO RIVER TRIBUTARIES	51401040704	WASHINGTON	INN0474_T1003	GOOSE CREEK	E. COLI	5A	2014	2027	HIGH
OHIO RIVER TRIBUTARIES	51401040704	WASHINGTON	INN0474_T1004	GOOSE CREEK - UNNAMED TRIBUTARY	E. COLI	5A	2014	2027	HIGH
OHIO RIVER TRIBUTARIES	51401040704	WASHINGTON	INN0474_T1005	MILL CREEK - UNNAMED TRIBUTARY	E. COLI	5A	2014	2027	HIGH
OHIO RIVER TRIBUTARIES	51401040704	WASHINGTON	INN0474_T1006A	MILL CREEK - UNNAMED TRIBUTARY	E. COLI	5A	2014	2027	HIGH
OHIO RIVER TRIBUTARIES	51401040704	WASHINGTON	INN0474_T1007A	MILL CREEK - UNNAMED TRIBUTARY	E. COLI	5A	2014	2027	HIGH
OHIO RIVER TRIBUTARIES	51401040706	WASHINGTON	INN0476_01	BLUE RIVER	E. COLI	5A	2014	2027	HIGH
OHIO RIVER TRIBUTARIES	51401040706	WASHINGTON	INN0476_02	BLUE RIVER	E. COLI	5A	2014	2027	HIGH
OHIO RIVER TRIBUTARIES	51401040805	WASHINGTON	INN0485_02	BLUE RIVER	E. COLI	5A	2014	2027	HIGH
OHIO RIVER TRIBUTARIES	51401040805	HARRISON	INN0485_03	BLUE RIVER	E. COLI	5A	2014	2027	HIGH
OHIO RIVER TRIBUTARIES	51401040805	HARRISON	INN0485_04	BLUE RIVER	E. COLI	5A	2014	2027	HIGH
OHIO RIVER TRIBUTARIES	51401040805	CRAWFORD	INN0485_05	BLUE RIVER	E. COLI	5A	2014	2027	HIGH

Basin	Hydrologic Unit Code	County	Assessment Unit ID	Assessment Unit Name	Cause of Impairment	Category	Cycle First Listed	Target Date for TMDL Completion	Priority Ranking
OHIO RIVER TRIBUTARIES	51401040805	CRAWFORD	INN0485_06	BLUE RIVER	E. COLI	5A	2014	2027	HIGH
OHIO RIVER TRIBUTARIES	51401040805	CRAWFORD	INN0485_07	BLUE RIVER	E. COLI	5A	2014	2027	HIGH
OHIO RIVER TRIBUTARIES	51401040805	CRAWFORD	INN0485_08	BLUE RIVER	E. COLI	5A	2014	2027	HIGH
OHIO RIVER TRIBUTARIES	51401040805	CRAWFORD	INN0485_09	BLUE RIVER	E. COLI	5A	2014	2027	HIGH
OHIO RIVER TRIBUTARIES	51401040805	CRAWFORD	INN0485_10	BLUE RIVER	E. COLI	5A	2014	2027	HIGH
OHIO RIVER TRIBUTARIES	51401040901	HARRISON	INN0491_02	BLUE RIVER	E. COLI	5A	2014	2027	HIGH
OHIO RIVER TRIBUTARIES	51401040901	HARRISON	INN0491_03	BLUE RIVER	E. COLI	5A	2014	2027	HIGH
OHIO RIVER TRIBUTARIES	51401040903	HARRISON	INN0493_01	BLUE RIVER	E. COLI	5A	2014	2027	HIGH
OHIO RIVER TRIBUTARIES	51401040903	HARRISON	INN0493_02	BLUE RIVER	E. COLI	5A	2014	2027	HIGH
OHIO RIVER TRIBUTARIES	51401040903	HARRISON	INN0493_03	BLUE RIVER	E. COLI	5A	2014	2027	HIGH
OHIO RIVER TRIBUTARIES	51401040903	HARRISON	INN0493_03	BLUE RIVER	NUTRIENTS	5A	2014	2027	MEDIUM
OHIO RIVER TRIBUTARIES	51401040903	HARRISON	INN0493_04	BLUE RIVER	E. COLI	5A	2014	2027	HIGH
OHIO RIVER TRIBUTARIES	51401040903	HARRISON	INN0493_04	BLUE RIVER	NUTRIENTS	5A	2014	2027	MEDIUM
OHIO RIVER TRIBUTARIES	51401040903	HARRISON	INN0493_05	BLUE RIVER	E. COLI	5A	2014	2027	HIGH
OHIO RIVER TRIBUTARIES	51401040903	HARRISON	INN0493_05	BLUE RIVER	NUTRIENTS	5A	2014	2027	MEDIUM
OHIO RIVER TRIBUTARIES	51401040905	HARRISON	INN0495_01	BLUE RIVER	E. COLI	5A	2014	2027	HIGH
OHIO RIVER TRIBUTARIES	51401040905	HARRISON	INN0495_01	BLUE RIVER	PCBS (FISH TISSUE)	5B	2014	2027	LOW
OHIO RIVER TRIBUTARIES	51401040905	HARRISON	INN0495_02	BLUE RIVER	E. COLI	5A	2014	2027	HIGH

Basin	Hydrologic Unit Code	County	Assessment Unit ID	Assessment Unit Name	Cause of Impairment	Category	Cycle First Listed	Target Date for TMDL Completion	Priority Ranking
OHIO RIVER TRIBUTARIES	51401040905	HARRISON	INN0495_02	BLUE RIVER	PCBS (FISH TISSUE)	5B	2014	2027	LOW
OHIO RIVER TRIBUTARIES	51401040905	HARRISON	INN0495_03	BLUE RIVER	E. COLI	5A	2014	2027	HIGH
OHIO RIVER TRIBUTARIES	51401040905	HARRISON	INN0495_03	BLUE RIVER	PCBS (FISH TISSUE)	5B	2014	2027	LOW
OHIO RIVER TRIBUTARIES	51401040905	HARRISON	INN0495_04	BLUE RIVER	IMPAIRED BIOTIC COMMUNITIES	5A	2014	2027	MEDIUM
OHIO RIVER TRIBUTARIES	51401040905	HARRISON	INN0495_04	BLUE RIVER	PCBS (FISH TISSUE)	5B	2014	2027	LOW
OHIO RIVER TRIBUTARIES	51401040905	HARRISON	INN0495_04	BLUE RIVER	E. COLI	5A	2014	2027	HIGH
OHIO RIVER TRIBUTARIES	51401041101	CRAWFORD	INN04B1_01	CAMP FORK CREEK	E. COLI	5A	2014	2027	HIGH
OHIO RIVER TRIBUTARIES	51401041101	CRAWFORD	INN04B1_02	CAMP FORK CREEK	DISSOLVED OXYGEN	5A	2014	2027	MEDIUM
OHIO RIVER TRIBUTARIES	51401041101	CRAWFORD	INN04B1_02	CAMP FORK CREEK	E. COLI	5A	2014	2027	HIGH
OHIO RIVER TRIBUTARIES	51401041102	CRAWFORD	INN04B2_T1005	OTTER CREEK - UNNAMED TRIBUTARY	IMPAIRED BIOTIC COMMUNITIES	5A	2014	2027	MEDIUM
OHIO RIVER TRIBUTARIES	51401041105	CRAWFORD	INN04B5_01	LITTLE BLUE RIVER	E. COLI	5A	2014	2027	HIGH
OHIO RIVER TRIBUTARIES	51401041105	CRAWFORD	INN04B5_02	LITTLE BLUE RIVER	E. COLI	5A	2014	2027	HIGH
OHIO RIVER TRIBUTARIES	51401041105	CRAWFORD	INN04B5_03	LITTLE BLUE RIVER	E. COLI	5A	2014	2027	HIGH
OHIO RIVER TRIBUTARIES	51401041105	CRAWFORD	INN04B5_04	LITTLE BLUE RIVER	E. COLI	5A	2014	2027	HIGH
OHIO RIVER TRIBUTARIES	51401041105	CRAWFORD	INN04B5_05	LITTLE BLUE RIVER	E. COLI	5A	2014	2027	HIGH
OHIO RIVER TRIBUTARIES	51401041105	CRAWFORD	INN04B5_06	LITTLE BLUE RIVER	E. COLI	5A	2014	2027	HIGH
OHIO RIVER TRIBUTARIES	51401041107	CRAWFORD	INN04B7_02	LITTLE BLUE RIVER	PCBS (FISH TISSUE)	5B	2014	2027	LOW
OHIO RIVER TRIBUTARIES	51401041107	CRAWFORD	INN04B7_03	LITTLE BLUE RIVER	PCBS (FISH TISSUE)	5B	2014	2027	LOW

Basin	Hydrologic Unit Code	County	Assessment Unit ID	Assessment Unit Name	Cause of Impairment	Category	Cycle First Listed	Target Date for TMDL Completion	Priority Ranking
OHIO RIVER TRIBUTARIES	51401041201	PERRY	INN04C1_02	OIL CREEK	DISSOLVED OXYGEN	5A	2014	2027	MEDIUM
OHIO RIVER TRIBUTARIES	51401041202	PERRY	INN04C2_01	LITTLE OIL CREEK	PCBS (FISH TISSUE)	5B	2014	2027	LOW
OHIO RIVER TRIBUTARIES	51401041202	PERRY	INN04C2_01	LITTLE OIL CREEK	E. COLI	5A	2014	2027	HIGH
OHIO RIVER TRIBUTARIES	51401041202	PERRY	INN04C2_01	LITTLE OIL CREEK	DISSOLVED OXYGEN	5A	2014	2027	MEDIUM
OHIO RIVER TRIBUTARIES	51401041202	PERRY	INN04C2_02	LITTLE OIL CREEK	E. COLI	5A	2014	2027	HIGH
OHIO RIVER TRIBUTARIES	51401041202	PERRY	INN04C2_02	LITTLE OIL CREEK	PCBS (FISH TISSUE)	5B	2014	2027	LOW
OHIO RIVER TRIBUTARIES	51401041202	PERRY	INN04C2_02	LITTLE OIL CREEK	DISSOLVED OXYGEN	5A	2014	2027	MEDIUM
OHIO RIVER TRIBUTARIES	51401041202	PERRY	INN04C2_T1001	BOONE CREEK	E. COLI	5A	2014	2027	HIGH
OHIO RIVER TRIBUTARIES	51401041203	PERRY	INN04C3_02	OIL CREEK	IMPAIRED BIOTIC COMMUNITIES	5A	2014	2027	MEDIUM
OHIO RIVER TRIBUTARIES	5140104120040	WASHINGTON	INN04P1029_00	SALINDA, LAKE	ALGAE	5A	2002	2015	MEDIUM
OHIO RIVER TRIBUTARIES	5140104120040	WASHINGTON	INN04P1029_00	SALINDA, LAKE	TASTE AND ODOR	5A	2002	2015	MEDIUM
PATOKA RIVER	51202090102	ORANGE	INP0912_01	PATOKA RIVER	DISSOLVED OXYGEN	5A	2014	2027	MEDIUM
PATOKA RIVER	51202090102	ORANGE	INP0912_01	PATOKA RIVER	E. COLI	5A	2014	2027	HIGH
PATOKA RIVER	51202090102	ORANGE	INP0912_02	PATOKA RIVER	DISSOLVED OXYGEN	5A	2014	2027	MEDIUM
PATOKA RIVER	51202090102	ORANGE	INP0912_T1001	HOGS DEFEAT CREEK	DISSOLVED OXYGEN	5A	2014	2027	MEDIUM
PATOKA RIVER	51202090102	ORANGE	INP0912_T1001	HOGS DEFEAT CREEK	E. COLI	5A	2014	2027	HIGH
PATOKA RIVER	51202090102	ORANGE	INP0912_T1002	UNDERWOOD HOLLOW	DISSOLVED OXYGEN	5A	2014	2027	MEDIUM
PATOKA RIVER	51202090102	ORANGE	INP0912_T1002	UNDERWOOD HOLLOW	E. COLI	5A	2014	2027	HIGH
PATOKA RIVER	51202090102	ORANGE	INP0912_T1003	DILLARD CREEK	DISSOLVED OXYGEN	5A	2014	2027	MEDIUM

Basin	Hydrologic Unit Code	County	Assessment Unit ID	Assessment Unit Name	Cause of Impairment	Category	Cycle First Listed	Target Date for TMDL Completion	Priority Ranking
PATOKA RIVER	51202090102	ORANGE	INP0912_T1004	PATOKA RIVER - UNNAMED TRIBUTARY	DISSOLVED OXYGEN	5A	2014	2027	MEDIUM
PATOKA RIVER	51202090102	ORANGE	INP0912_T1005	PATOKA RIVER - UNNAMED TRIBUTARY	DISSOLVED OXYGEN	5A	2014	2027	MEDIUM
PATOKA RIVER	51202090102	ORANGE	INP0912_T1006	YOUNGS CREEK	DISSOLVED OXYGEN	5A	2014	2027	MEDIUM
PATOKA RIVER	51202090102	ORANGE	INP0912_T1006	YOUNGS CREEK	E. COLI	5A	2014	2027	HIGH
PATOKA RIVER	51202090105	DUBOIS	INP0915_T1001	LICK FORK	E. COLI	5A	2014	2027	HIGH
PATOKA RIVER	51202090105	DUBOIS	INP0915_T1001	LICK FORK	NUTRIENTS	5A	2014	2027	MEDIUM
PATOKA RIVER	51202090105	CRAWFORD	INP0915_T1002	RICEVILLE CREEK	E. COLI	5A	2014	2027	HIGH
PATOKA RIVER	51202090105	CRAWFORD	INP0915_T1002	RICEVILLE CREEK	NUTRIENTS	5A	2014	2027	MEDIUM
PATOKA RIVER	51202090105	CRAWFORD	INP0915_T1003	RITTER CREEK	E. COLI	5A	2014	2027	HIGH
PATOKA RIVER	51202090105	CRAWFORD	INP0915_T1003	RITTER CREEK	NUTRIENTS	5A	2014	2027	MEDIUM
PATOKA RIVER	51202090201	DUBOIS	INP0921_01	HALL CREEK	E. COLI	5A	2014	2027	HIGH
PATOKA RIVER	51202090201	DUBOIS	INP0921_01	HALL CREEK	IMPAIRED BIOTIC COMMUNITIES	5A	2014	2027	MEDIUM
PATOKA RIVER	51202090201	DUBOIS	INP0921_02	HALL CREEK	IMPAIRED BIOTIC COMMUNITIES	5A	2014	2027	MEDIUM
PATOKA RIVER	51202090201	DUBOIS	INP0921_02	HALL CREEK	E. COLI	5A	2014	2027	HIGH
PATOKA RIVER	51202090201	DUBOIS	INP0921_T1003	HALL CREEK - UNNAMED TRIBUTARY	E. COLI	5A	2014	2027	HIGH
PATOKA RIVER	51202090201	DUBOIS	INP0921_T1003	HALL CREEK - UNNAMED TRIBUTARY	IMPAIRED BIOTIC COMMUNITIES	5A	2014	2027	MEDIUM
PATOKA RIVER	51202090202	DUBOIS	INP0922_01	STRAIGHT RIVER	E. COLI	5A	2014	2027	HIGH
PATOKA RIVER	51202090202	DUBOIS	INP0922_T1003	FLAT CREEK	E. COLI	5A	2014	2027	HIGH
PATOKA RIVER	51202090202	DUBOIS	INP0922_T1004	JAHN CREEK	E. COLI	5A	2014	2027	HIGH
PATOKA RIVER	51202090301	DUBOIS	INP0931_01	HUNLEY CREEK	E. COLI	5A	2014	2027	HIGH
PATOKA RIVER	51202090301	DUBOIS	INP0931_01	HUNLEY CREEK	SILTATION	5A	2014	2027	MEDIUM

Basin	Hydrologic Unit Code	County	Assessment Unit ID	Assessment Unit Name	Cause of Impairment	Category	Cycle First Listed	Target Date for TMDL Completion	Priority Ranking
PATOKA RIVER	51202090301	DUBOIS	INP0931_01	HUNLEY CREEK	IMPAIRED BIOTIC COMMUNITIES	5A	2014	2027	MEDIUM
PATOKA RIVER	51202090301	DUBOIS	INP0931_01	HUNLEY CREEK	DISSOLVED OXYGEN	5A	2014	2027	MEDIUM
PATOKA RIVER	51202090301	DUBOIS	INP0931_01	HUNLEY CREEK	NUTRIENTS	5A	2014	2027	MEDIUM
PATOKA RIVER	51202090301	DUBOIS	INP0931_T1002	HOLEY RUN	E. COLI	5A	2014	2027	HIGH
PATOKA RIVER	51202090301	DUBOIS	INP0931_T1002	HOLEY RUN	IMPAIRED BIOTIC COMMUNITIES	5A	2014	2027	MEDIUM
PATOKA RIVER	51202090301	DUBOIS	INP0931_T1002	HOLEY RUN	NUTRIENTS	5A	2014	2027	MEDIUM
PATOKA RIVER	51202090301	DUBOIS	INP0931_T1003	GREEN CREEK	NUTRIENTS	5A	2014	2027	MEDIUM
PATOKA RIVER	51202090301	DUBOIS	INP0931_T1003	GREEN CREEK	E. COLI	5A	2014	2027	HIGH
PATOKA RIVER	51202090301	DUBOIS	INP0931_T1003	GREEN CREEK	IMPAIRED BIOTIC COMMUNITIES	5A	2014	2027	MEDIUM
PATOKA RIVER	51202090302	DUBOIS	INP0932_01	BRUNER CREEK	DISSOLVED OXYGEN	5A	2014	2027	MEDIUM
PATOKA RIVER	51202090302	DUBOIS	INP0932_02	BRUNER CREEK	DISSOLVED OXYGEN	5A	2014	2027	MEDIUM
PATOKA RIVER	51202090302	DUBOIS	INP0932_T1001	SHORT CREEK	IMPAIRED BIOTIC COMMUNITIES	5A	2014	2027	MEDIUM
PATOKA RIVER	51202090303	DUBOIS	INP0933_01	HUNLEY CREEK	DISSOLVED OXYGEN	5A	2014	2027	MEDIUM
PATOKA RIVER	51202090303	DUBOIS	INP0933_01	HUNLEY CREEK	IMPAIRED BIOTIC COMMUNITIES	5A	2014	2027	MEDIUM
PATOKA RIVER	51202090303	DUBOIS	INP0933_02	HUNLEY CREEK	IMPAIRED BIOTIC COMMUNITIES	5A	2014	2027	MEDIUM
PATOKA RIVER	51202090303	DUBOIS	INP0933_T1001	INDIAN CREEK	DISSOLVED OXYGEN	5A	2014	2027	MEDIUM
PATOKA RIVER	51202090303	DUBOIS	INP0933_T1001	INDIAN CREEK	IMPAIRED BIOTIC COMMUNITIES	5A	2014	2027	MEDIUM
PATOKA RIVER	51202090303	DUBOIS	INP0933_T1003	HUNLEY CREEK - UNNAMED TRIBUTARY	IMPAIRED BIOTIC COMMUNITIES	5A	2014	2027	MEDIUM
PATOKA RIVER	51202090402	DUBOIS	INP0942_02	PATOKA RIVER	E. COLI	5A	2014	2027	HIGH

Basin	Hydrologic Unit Code	County	Assessment Unit ID	Assessment Unit Name	Cause of Impairment	Category	Cycle First Listed	Target Date for TMDL Completion	Priority Ranking
PATOKA RIVER	51202090402	DUBOIS	INP0942_02	PATOKA RIVER	DISSOLVED OXYGEN	5A	2014	2027	MEDIUM
PATOKA RIVER	51202090403	DUBOIS	INP0943_01	PATOKA RIVER	E. COLI	5A	2014	2027	HIGH
PATOKA RIVER	51202090403	DUBOIS	INP0943_01	PATOKA RIVER	IMPAIRED BIOTIC COMMUNITIES	5A	2014	2027	MEDIUM
PATOKA RIVER	51202090403	DUBOIS	INP0943_T1001	POLSON CREEK	E. COLI	5A	2014	2027	HIGH
PATOKA RIVER	51202090403	DUBOIS	INP0943_T1002	BAUER CREEK	E. COLI	5A	2014	2027	HIGH
PATOKA RIVER	51202090404	DUBOIS	INP0944_01	PATOKA RIVER	PCBS (FISH TISSUE)	5B	2014	2027	LOW
PATOKA RIVER	51202090404	DUBOIS	INP0944_01	PATOKA RIVER	E. COLI	5A	2014	2027	HIGH
PATOKA RIVER	51202090404	DUBOIS	INP0944_01	PATOKA RIVER	IMPAIRED BIOTIC COMMUNITIES	5A	2014	2027	MEDIUM
PATOKA RIVER	51202090404	DUBOIS	INP0944_02	PATOKA RIVER	E. COLI	5A	2014	2027	HIGH
PATOKA RIVER	51202090404	DUBOIS	INP0944_02	PATOKA RIVER	IMPAIRED BIOTIC COMMUNITIES	5A	2014	2027	MEDIUM
PATOKA RIVER	51202090404	DUBOIS	INP0944_02	PATOKA RIVER	PCBS (FISH TISSUE)	5B	2014	2027	LOW
PATOKA RIVER	51202090405	DUBOIS	INP0945_01	ELL CREEK	NUTRIENTS	5A	2014	2027	MEDIUM
PATOKA RIVER	51202090405	DUBOIS	INP0945_T1001	HUNTINGBURG LAKE OUTLET	DISSOLVED OXYGEN	5A	2014	2027	MEDIUM
PATOKA RIVER	51202090405	DUBOIS	INP0945_T1001	HUNTINGBURG LAKE OUTLET	IMPAIRED BIOTIC COMMUNITIES	5A	2014	2027	MEDIUM
PATOKA RIVER	51202090405	DUBOIS	INP0945_T1003	ELL CREEK - UNNAMED TRIBUTARY	NUTRIENTS	5A	2014	2027	MEDIUM
PATOKA RIVER	51202090406	DUBOIS	INP0946_01	PATOKA RIVER	E. COLI	5A	2014	2027	HIGH
PATOKA RIVER	51202090406	DUBOIS	INP0946_01	PATOKA RIVER	PCBS (FISH TISSUE)	5B	2014	2027	LOW
PATOKA RIVER	51202090406	DUBOIS	INP0946_02	PATOKA RIVER	E. COLI	5A	2014	2027	HIGH
PATOKA RIVER	51202090406	DUBOIS	INP0946_02	PATOKA RIVER	IMPAIRED BIOTIC COMMUNITIES	5A	2014	2027	MEDIUM
PATOKA RIVER	51202090406	DUBOIS	INP0946_02	PATOKA RIVER	PCBS (FISH TISSUE)	5B	2014	2027	LOW

Basin	Hydrologic Unit Code	County	Assessment Unit ID	Assessment Unit Name	Cause of Impairment	Category	Cycle First Listed	Target Date for TMDL Completion	Priority Ranking
PATOKA RIVER	51202090406	DUBOIS	INP0946_03	PATOKA RIVER	DISSOLVED OXYGEN	5A	2014	2027	MEDIUM
PATOKA RIVER	51202090406	DUBOIS	INP0946_03	PATOKA RIVER	PCBS (FISH TISSUE)	5B	2014	2027	LOW
PATOKA RIVER	51202090406	DUBOIS	INP0946_03	PATOKA RIVER	NUTRIENTS	5A	2014	2027	MEDIUM
PATOKA RIVER	51202090406	DUBOIS	INP0946_03	PATOKA RIVER	E. COLI	5A	2014	2027	HIGH
PATOKA RIVER	51202090406	DUBOIS	INP0946_03	PATOKA RIVER	IMPAIRED BIOTIC COMMUNITIES	5A	2014	2027	MEDIUM
PATOKA RIVER	51202090406	DUBOIS	INP0946_T1001	DICK CREEK	E. COLI	5A	2014	2027	HIGH
PATOKA RIVER	51202090406	DUBOIS	INP0946_T1001	DICK CREEK	NUTRIENTS	5A	2014	2027	MEDIUM
PATOKA RIVER	51202090406	DUBOIS	INP0946_T1002	CROOKED CREEK	E. COLI	5A	2014	2027	HIGH
PATOKA RIVER	51202090406	DUBOIS	INP0946_T1002	CROOKED CREEK	NUTRIENTS	5A	2014	2027	MEDIUM
PATOKA RIVER	51202090501	PIKE	INP0951_01	FLAT CREEK	IMPAIRED BIOTIC COMMUNITIES	5A	2014	2027	MEDIUM
PATOKA RIVER	51202090502	PIKE	INP0952_01	FLAT CREEK	IMPAIRED BIOTIC COMMUNITIES	5A	2014	2027	MEDIUM
PATOKA RIVER	51202090502	PIKE	INP0952_01	FLAT CREEK	E. COLI	5A	2014	2027	HIGH
PATOKA RIVER	51202090502	PIKE	INP0952_T1002	FLAT CREEK - UNNAMED TRIBUTARY	E. COLI	5A	2014	2027	HIGH
PATOKA RIVER	51202090502	PIKE	INP0952_T1002	FLAT CREEK - UNNAMED TRIBUTARY	IMPAIRED BIOTIC COMMUNITIES	5A	2014	2027	MEDIUM
PATOKA RIVER	51202090502	PIKE	INP0952_T1003	BONE CREEK	E. COLI	5A	2014	2027	HIGH
PATOKA RIVER	51202090502	PIKE	INP0952_T1003	BONE CREEK	IMPAIRED BIOTIC COMMUNITIES	5A	2014	2027	MEDIUM
PATOKA RIVER	51202090502	PIKE	INP0952_T1004	FLAT CREEK - UNNAMED TRIBUTARY	E. COLI	5A	2014	2027	HIGH
PATOKA RIVER	51202090502	PIKE	INP0952_T1004	FLAT CREEK - UNNAMED TRIBUTARY	IMPAIRED BIOTIC COMMUNITIES	5A	2014	2027	MEDIUM
PATOKA RIVER	51202090502	PIKE	INP0952_T1005	FLAT CREEK - UNNAMED TRIBUTARY	E. COLI	5A	2014	2027	HIGH
PATOKA RIVER	51202090502	PIKE	INP0952_T1005	FLAT CREEK - UNNAMED TRIBUTARY	IMPAIRED BIOTIC COMMUNITIES	5A	2014	2027	MEDIUM

Basin	Hydrologic Unit Code	County	Assessment Unit ID	Assessment Unit Name	Cause of Impairment	Category	Cycle First Listed	Target Date for TMDL Completion	Priority Ranking
PATOKA RIVER	51202090503	DUBOIS	INP0953_01	FLAT CREEK	E. COLI	5A	2014	2027	HIGH
PATOKA RIVER	51202090503	DUBOIS	INP0953_T1004	FLAT CREEK - UNNAMED TRIBUTARY	E. COLI	5A	2014	2027	HIGH
PATOKA RIVER	51202090503	DUBOIS	INP0953_T1004	FLAT CREEK - UNNAMED TRIBUTARY	NUTRIENTS	5A	2014	2027	MEDIUM
PATOKA RIVER	51202090503	DUBOIS	INP0953_T1005	LITTLE FLAT CREEK	E. COLI	5A	2014	2027	HIGH
PATOKA RIVER	51202090503	DUBOIS	INP0953_T1006	LITTLE FLAT CREEK	E. COLI	5A	2014	2027	HIGH
PATOKA RIVER	51202090601	PIKE	INP0961_01	CUP CREEK	E. COLI	5A	2014	2027	HIGH
PATOKA RIVER	51202090601	PIKE	INP0961_01	CUP CREEK	IMPAIRED BIOTIC COMMUNITIES	5A	2014	2027	MEDIUM
PATOKA RIVER	51202090601	PIKE	INP0961_T1001	CUP CREEK - UNNAMED TRIBUTARY	E. COLI	5A	2014	2027	HIGH
PATOKA RIVER	51202090601	PIKE	INP0961_T1001	CUP CREEK - UNNAMED TRIBUTARY	IMPAIRED BIOTIC COMMUNITIES	5A	2014	2027	MEDIUM
PATOKA RIVER	51202090602	DUBOIS	INP0962_01	PATOKA RIVER	PCBS (FISH TISSUE)	5B	2014	2027	LOW
PATOKA RIVER	51202090602	PIKE	INP0962_02	PATOKA RIVER	PCBS (FISH TISSUE)	5B	2014	2027	LOW
PATOKA RIVER	51202090602	PIKE	INP0962_T1005	ROCK CREEK	DISSOLVED OXYGEN	5A	2014	2027	MEDIUM
PATOKA RIVER	51202090602	PIKE	INP0962_T1005	ROCK CREEK	E. COLI	5A	2014	2027	HIGH
PATOKA RIVER	51202090602	PIKE	INP0962_T1005	ROCK CREEK	IMPAIRED BIOTIC COMMUNITIES	5A	2014	2027	MEDIUM
PATOKA RIVER	51202090603	PIKE	INP0963_01	PATOKA RIVER	PCBS (FISH TISSUE)	5B	2014	2027	LOW
PATOKA RIVER	51202090603	PIKE	INP0963_02	PATOKA RIVER	IMPAIRED BIOTIC COMMUNITIES	5A	2014	2027	MEDIUM
PATOKA RIVER	51202090603	PIKE	INP0963_02	PATOKA RIVER	PCBS (FISH TISSUE)	5B	2014	2027	LOW
PATOKA RIVER	51202090603	PIKE	INP0963_02	PATOKA RIVER	TOTAL MERCURY (FISH TISSUE)	5B	2014	2027	LOW
PATOKA RIVER	51202090603	PIKE	INP0963_03	PATOKA RIVER	IMPAIRED BIOTIC COMMUNITIES	5A	2014	2027	MEDIUM

Basin	Hydrologic Unit Code	County	Assessment Unit ID	Assessment Unit Name	Cause of Impairment	Category	Cycle First Listed	Target Date for TMDL Completion	Priority Ranking
PATOKA RIVER	51202090603	PIKE	INP0963_03	PATOKA RIVER	PCBS (FISH TISSUE)	5B	2014	2027	LOW
PATOKA RIVER	51202090603	PIKE	INP0963_03	PATOKA RIVER	TOTAL MERCURY (FISH TISSUE)	5B	2014	2027	LOW
PATOKA RIVER	51202090603	PIKE	INP0963_T1003	LICK CREEK	IMPAIRED BIOTIC COMMUNITIES	5A	2014	2027	MEDIUM
PATOKA RIVER	51202090603	PIKE	INP0963_T1004	BRUSTER BRANCH	IMPAIRED BIOTIC COMMUNITIES	5A	2014	2027	MEDIUM
PATOKA RIVER	51202090603	PIKE	INP0963_T1005	MILL CREEK	IMPAIRED BIOTIC COMMUNITIES	5A	2014	2027	MEDIUM
PATOKA RIVER	51202090604	PIKE	INP0964_01	PATOKA RIVER	PCBS (FISH TISSUE)	5B	2014	2027	LOW
PATOKA RIVER	51202090604	PIKE	INP0964_02	PATOKA RIVER	IMPAIRED BIOTIC COMMUNITIES	5A	2014	2027	MEDIUM
PATOKA RIVER	51202090604	PIKE	INP0964_02	PATOKA RIVER	PCBS (FISH TISSUE)	5B	2014	2027	LOW
PATOKA RIVER	51202090604	PIKE	INP0964_T1005	SUGAR CREEK	DISSOLVED OXYGEN	5A	2014	2027	MEDIUM
PATOKA RIVER	51202090605	PIKE	INP0965_01	PATOKA RIVER	PCBS (FISH TISSUE)	5B	2014	2027	LOW
PATOKA RIVER	51202090701	PIKE	INP0971_01	PATOKA RIVER, SOUTH FORK	SULFATE	5A	2014	2027	MEDIUM
PATOKA RIVER	51202090701	PIKE	INP0971_01	PATOKA RIVER, SOUTH FORK	PH	5A	2014	2027	MEDIUM
PATOKA RIVER	51202090701	PIKE	INP0971_01	PATOKA RIVER, SOUTH FORK	IMPAIRED BIOTIC COMMUNITIES	5A	2014	2027	MEDIUM
PATOKA RIVER	51202090701	PIKE	INP0971_01	PATOKA RIVER, SOUTH FORK	DISSOLVED OXYGEN	5A	2014	2027	MEDIUM
PATOKA RIVER	51202090701	PIKE	INP0971_01	PATOKA RIVER, SOUTH FORK	E. COLI	5A	2014	2027	HIGH
PATOKA RIVER	51202090701	PIKE	INP0971_T1001	PATOKA RIVER, SOUTH FORK - UNNAMED TRIBUTARY	IMPAIRED BIOTIC COMMUNITIES	5A	2014	2027	MEDIUM
PATOKA RIVER	51202090701	PIKE	INP0971_T1004	HOUCHIN DITCH	IMPAIRED BIOTIC COMMUNITIES	5A	2014	2027	MEDIUM
PATOKA RIVER	51202090702	PIKE	INP0972_01	PATOKA RIVER, SOUTH FORK	E. COLI	5A	2014	2027	HIGH

Basin	Hydrologic Unit Code	County	Assessment Unit ID	Assessment Unit Name	Cause of Impairment	Category	Cycle First Listed	Target Date for TMDL Completion	Priority Ranking
PATOKA RIVER	51202090702	PIKE	INP0972_01	PATOKA RIVER, SOUTH FORK	IMPAIRED BIOTIC COMMUNITIES	5A	2014	2027	MEDIUM
PATOKA RIVER	51202090702	PIKE	INP0972_T1001	ROUGH CREEK	IMPAIRED BIOTIC COMMUNITIES	5A	2014	2027	MEDIUM
PATOKA RIVER	51202090702	PIKE	INP0972_T1003	HONEY CREEK	IMPAIRED BIOTIC COMMUNITIES	5A	2014	2027	MEDIUM
PATOKA RIVER	51202090702	PIKE	INP0972_T1003	HONEY CREEK	E. COLI	5A	2014	2027	HIGH
PATOKA RIVER	51202090703	PIKE	INP0973_01	PATOKA RIVER, SOUTH FORK	IMPAIRED BIOTIC COMMUNITIES	5A	2014	2027	MEDIUM
PATOKA RIVER	51202090703	PIKE	INP0973_T1001	HAT CREEK	IMPAIRED BIOTIC COMMUNITIES	5A	2014	2027	MEDIUM
PATOKA RIVER	51202090703	PIKE	INP0973_T1002	WHEELER CREEK	IMPAIRED BIOTIC COMMUNITIES	5A	2014	2027	MEDIUM
PATOKA RIVER	51202090703	PIKE	INP0973_T1004	LICK CREEK	IMPAIRED BIOTIC COMMUNITIES	5A	2014	2027	MEDIUM
PATOKA RIVER	51202090801	GIBSON	INP0981_01	KEG CREEK, EAST FORK	E. COLI	5A	2014	2027	HIGH
PATOKA RIVER	51202090801	GIBSON	INP0981_01	KEG CREEK, EAST FORK	IMPAIRED BIOTIC COMMUNITIES	5A	2014	2027	MEDIUM
PATOKA RIVER	51202090801	GIBSON	INP0981_01	KEG CREEK, EAST FORK	NUTRIENTS	5A	2014	2027	MEDIUM
PATOKA RIVER	51202090802	PIKE	INP0982_01	PATOKA RIVER	PCBS (FISH TISSUE)	5B	2014	2027	LOW
PATOKA RIVER	51202090802	GIBSON	INP0982_T1001	HURRICANE CREEK	IMPAIRED BIOTIC COMMUNITIES	5A	2014	2027	MEDIUM
PATOKA RIVER	51202090802	GIBSON	INP0982_T1001	HURRICANE CREEK	NUTRIENTS	5A	2014	2027	MEDIUM
PATOKA RIVER	51202090802	PIKE	INP0982_T1004	BIG CREEK	IMPAIRED BIOTIC COMMUNITIES	5A	2014	2027	MEDIUM
PATOKA RIVER	51202090802	PIKE	INP0982_T1004	BIG CREEK	NUTRIENTS	5A	2014	2027	MEDIUM
PATOKA RIVER	51202090804	GIBSON	INP0984_01	PATOKA RIVER	PCBS (FISH TISSUE)	5B	2014	2027	LOW
PATOKA RIVER	51202090805	GIBSON	INP0985_01	PATOKA RIVER	PCBS (FISH TISSUE)	5B	2014	2027	LOW
PATOKA RIVER	51202090806	GIBSON	INP0986_03	PATOKA RIVER	E. COLI	5A	2014	2027	HIGH

Basin	Hydrologic Unit Code	County	Assessment Unit ID	Assessment Unit Name	Cause of Impairment	Category	Cycle First Listed	Target Date for TMDL Completion	Priority Ranking
PATOKA RIVER	51202090806	GIBSON	INP0986_03	PATOKA RIVER	IMPAIRED BIOTIC COMMUNITIES	5A	2014	2027	MEDIUM
PATOKA RIVER	51202090806	GIBSON	INP0986_03	PATOKA RIVER	PCBS (FISH TISSUE)	5B	2014	2027	LOW
PATOKA RIVER	51202090807	GIBSON	INP0987_01	PATOKA RIVER	E. COLI	5A	2014	2027	HIGH
PATOKA RIVER	51202090807	GIBSON	INP0987_01	PATOKA RIVER	IMPAIRED BIOTIC COMMUNITIES	5A	2014	2027	MEDIUM
PATOKA RIVER	51202090807	GIBSON	INP0987_01	PATOKA RIVER	PCBS (FISH TISSUE)	5B	2014	2027	LOW
PATOKA RIVER	51202090807	GIBSON	INP0987_02	PATOKA RIVER	E. COLI	5A	2014	2027	HIGH
PATOKA RIVER	51202090807	GIBSON	INP0987_02	PATOKA RIVER	IMPAIRED BIOTIC COMMUNITIES	5A	2014	2027	MEDIUM
PATOKA RIVER	51202090807	GIBSON	INP0987_02	PATOKA RIVER	PCBS (FISH TISSUE)	5B	2014	2027	LOW
OHIO RIVER TRIBUTARIES	50902030302	DEARBORN	INV0332_01	WEST FORK TANNERS CREEK	E. COLI	5A	2014	2027	HIGH
OHIO RIVER TRIBUTARIES	50902030302	DEARBORN	INV0332_02	WEST FORK TANNERS CREEK	E. COLI	5A	2014	2027	HIGH
OHIO RIVER TRIBUTARIES	50902030302	DEARBORN	INV0332_03	WEST FORK TANNERS CREEK	E. COLI	5A	2014	2027	HIGH
OHIO RIVER TRIBUTARIES	50902030302	DEARBORN	INV0332_04	WEST FORK TANNERS CREEK	DISSOLVED OXYGEN	5A	2014	2027	MEDIUM
OHIO RIVER TRIBUTARIES	50902030302	DEARBORN	INV0332_04	WEST FORK TANNERS CREEK	E. COLI	5A	2014	2027	HIGH
OHIO RIVER TRIBUTARIES	50902030303	DEARBORN	INV0333_T1009	BRUSHY FORK	DISSOLVED OXYGEN	5A	2014	2027	MEDIUM
OHIO RIVER TRIBUTARIES	50902030304	DEARBORN	INV0334_02	TANNERS CREEK	IMPAIRED BIOTIC COMMUNITIES	5A	2014	2027	MEDIUM
OHIO RIVER TRIBUTARIES	50902030304	DEARBORN	INV0334_02	TANNERS CREEK	PCBS (FISH TISSUE)	5B	2014	2027	LOW
OHIO RIVER TRIBUTARIES	50902030304	DEARBORN	INV0334_02	TANNERS CREEK	DISSOLVED OXYGEN	5A	2014	2027	MEDIUM
OHIO RIVER TRIBUTARIES	50902030304	DEARBORN	INV0334_03	TANNERS CREEK	DISSOLVED OXYGEN	5A	2014	2027	MEDIUM
OHIO RIVER TRIBUTARIES	50902030304	DEARBORN	INV0334_03	TANNERS CREEK	PCBS (FISH TISSUE)	5B	2014	2027	LOW

Basin	Hydrologic Unit Code	County	Assessment Unit ID	Assessment Unit Name	Cause of Impairment	Category	Cycle First Listed	Target Date for TMDL Completion	Priority Ranking
OHIO RIVER TRIBUTARIES	50902030304	DEARBORN	INV0334_04	TANNERS CREEK	PCBS (FISH TISSUE)	5B	2014	2027	LOW
OHIO RIVER TRIBUTARIES	50902030304	DEARBORN	INV0334_05	TANNERS CREEK	PCBS (FISH TISSUE)	5B	2014	2027	LOW
OHIO RIVER TRIBUTARIES	50902030304	DEARBORN	INV0334_T1005	TURKEY FORK (UPSTREAM LMH UTILITIES)	E. COLI	5A	2014	2027	HIGH
OHIO RIVER TRIBUTARIES	50902030304	DEARBORN	INV0334_T1008	SALT FORK	E. COLI	5A	2014	2027	HIGH
OHIO RIVER TRIBUTARIES	50902030401	DEARBORN	INV0341_03	LITTLE HOGAN CREEK	E. COLI	5A	2014	2027	HIGH
OHIO RIVER TRIBUTARIES	50902030401	DEARBORN	INV0341_04	LITTLE HOGAN CREEK	E. COLI	5A	2014	2027	HIGH
OHIO RIVER TRIBUTARIES	50902030401	DEARBORN	INV0341_04	LITTLE HOGAN CREEK	IMPAIRED BIOTIC COMMUNITIES	5A	2014	2027	MEDIUM
OHIO RIVER TRIBUTARIES	50902030401	DEARBORN	INV0341_T1004	BURTON BRANCH	E. COLI	5A	2014	2027	HIGH
OHIO RIVER TRIBUTARIES	50902030401	DEARBORN	INV0341_T1005	LITTLE HOGAN CREEK - UNNAMED TRIBUTARY	E. COLI	5A	2014	2027	HIGH
OHIO RIVER TRIBUTARIES	50902030402	DEARBORN	INV0342_02	SOUTH HOGAN CREEK	E. COLI	5A	2014	2027	HIGH
OHIO RIVER TRIBUTARIES	50902030402	DEARBORN	INV0342_02	SOUTH HOGAN CREEK	IMPAIRED BIOTIC COMMUNITIES	5A	2014	2027	MEDIUM
OHIO RIVER TRIBUTARIES	50902030402	DEARBORN	INV0342_T1007	WHITAKER CREEK	E. COLI	5A	2014	2027	HIGH
OHIO RIVER TRIBUTARIES	50902030402	DEARBORN	INV0342_T1007	WHITAKER CREEK	IMPAIRED BIOTIC COMMUNITIES	5A	2014	2027	MEDIUM
OHIO RIVER TRIBUTARIES	50902030402	RIPLEY	INV0342_T1008	WHITAKER CREEK	E. COLI	5A	2014	2027	HIGH
OHIO RIVER TRIBUTARIES	50902030402	RIPLEY	INV0342_T1008	WHITAKER CREEK	IMPAIRED BIOTIC COMMUNITIES	5A	2014	2027	MEDIUM
OHIO RIVER TRIBUTARIES	50902030403	DEARBORN	INV0343_01	SOUTH HOGAN CREEK	E. COLI	5A	2014	2027	HIGH
OHIO RIVER TRIBUTARIES	50902030403	DEARBORN	INV0343_02	SOUTH HOGAN CREEK	PCBS (FISH TISSUE)	5B	2014	2027	LOW
OHIO RIVER TRIBUTARIES	50902030403	DEARBORN	INV0343_03	SOUTH HOGAN CREEK	PCBS (FISH TISSUE)	5B	2014	2027	LOW

Basin	Hydrologic Unit Code	County	Assessment Unit ID	Assessment Unit Name	Cause of Impairment	Category	Cycle First Listed	Target Date for TMDL Completion	Priority Ranking
OHIO RIVER TRIBUTARIES	50902030403	DEARBORN	INV0343_T1004	ALLEN BRANCH	DISSOLVED OXYGEN	5A	2014	2027	MEDIUM
OHIO RIVER TRIBUTARIES	50902030403	DEARBORN	INV0343_T1004	ALLEN BRANCH	E. COLI	5A	2014	2027	HIGH
OHIO RIVER TRIBUTARIES	50902030403	DEARBORN	INV0343_T1004	ALLEN BRANCH	IMPAIRED BIOTIC COMMUNITIES	5A	2014	2027	MEDIUM
OHIO RIVER TRIBUTARIES	50902030403	DEARBORN	INV0343_T1006	ALLEN BRANCH	IMPAIRED BIOTIC COMMUNITIES	5A	2014	2027	MEDIUM
OHIO RIVER TRIBUTARIES	50902030403	DEARBORN	INV0343_T1010	SOUTH HOGAN CREEK - UNNAMED TRIBUTARY	PCBS (FISH TISSUE)	5B	2014	2027	LOW
OHIO RIVER TRIBUTARIES	50902030403	DEARBORN	INV0343_T1011	SOUTH HOGAN CREEK - UNNAMED TRIBUTARY	PCBS (FISH TISSUE)	5B	2014	2027	LOW
OHIO RIVER TRIBUTARIES	50902030403	DEARBORN	INV0343_T1012	SOUTH HOGAN CREEK - UNNAMED TRIBUTARY	PCBS (FISH TISSUE)	5B	2014	2027	LOW
OHIO RIVER TRIBUTARIES	50902030403	DEARBORN	INV0343_T1013	SOUTH HOGAN CREEK - UNNAMED TRIBUTARY	PCBS (FISH TISSUE)	5B	2014	2027	LOW
OHIO RIVER TRIBUTARIES	50902030403	DEARBORN	INV0343_T1014	SOUTH HOGAN CREEK - UNNAMED TRIBUTARY	PCBS (FISH TISSUE)	5B	2014	2027	LOW
OHIO RIVER TRIBUTARIES	50902030403	DEARBORN	INV0343_T1015	SOUTH HOGAN CREEK - UNNAMED TRIBUTARY	PCBS (FISH TISSUE)	5B	2014	2027	LOW
OHIO RIVER TRIBUTARIES	50902030403	DEARBORN	INV0343_T1016	SOUTH HOGAN CREEK - UNNAMED TRIBUTARY	PCBS (FISH TISSUE)	5B	2014	2027	LOW
OHIO RIVER TRIBUTARIES	50902030403	DEARBORN	INV0343_T1017	SOUTH HOGAN CREEK - UNNAMED TRIBUTARY	PCBS (FISH TISSUE)	5B	2014	2027	LOW
OHIO RIVER TRIBUTARIES	50902030404	DEARBORN	INV0344_02	NORTH HOGAN CREEK	PCBS (FISH TISSUE)	5B	2014	2027	LOW
OHIO RIVER TRIBUTARIES	50902030404	DEARBORN	INV0344_03	HOGAN CREEK	PCBS (FISH TISSUE)	5B	2014	2027	LOW
OHIO RIVER TRIBUTARIES	50902030404	DEARBORN	INV0344_T1004	NORTH HOGAN CREEK - UNNAMED TRIBUTARY	PCBS (FISH TISSUE)	5B	2014	2027	LOW
OHIO RIVER TRIBUTARIES	50902030404	DEARBORN	INV0344_T1005	NORTH HOGAN CREEK - UNNAMED TRIBUTARY	PCBS (FISH TISSUE)	5B	2014	2027	LOW
OHIO RIVER TRIBUTARIES	50902030404	DEARBORN	INV0344_T1006	GOOSE RUN	DISSOLVED OXYGEN	5A	2014	2027	MEDIUM
OHIO RIVER TRIBUTARIES	50902030404	DEARBORN	INV0344_T1006	GOOSE RUN	E. COLI	5A	2014	2027	HIGH

Basin	Hydrologic Unit Code	County	Assessment Unit ID	Assessment Unit Name	Cause of Impairment	Category	Cycle First Listed	Target Date for TMDL Completion	Priority Ranking
OHIO RIVER TRIBUTARIES	50902030404	DEARBORN	INV0344_T1006	GOOSE RUN	PCBS (FISH TISSUE)	5B	2014	2027	LOW
OHIO RIVER TRIBUTARIES	50902030501	DECATUR	INV0351_T1003	TUB CREEK	E. COLI	5A	2014	2027	HIGH
OHIO RIVER TRIBUTARIES	50902030501	DECATUR	INV0351_T1003	TUB CREEK	IMPAIRED BIOTIC COMMUNITIES	5A	2014	2027	MEDIUM
OHIO RIVER TRIBUTARIES	50902030501	DECATUR	INV0351_T1003	TUB CREEK	DISSOLVED OXYGEN	5A	2014	2027	MEDIUM
OHIO RIVER TRIBUTARIES	50902030506	RIPLEY	INV0356_01	LAUGHERY CREEK	IMPAIRED BIOTIC COMMUNITIES	5A	2014	2027	MEDIUM
OHIO RIVER TRIBUTARIES	50902030506	RIPLEY	INV0356_02	LAUGHERY CREEK	E. COLI	5A	2014	2027	HIGH
OHIO RIVER TRIBUTARIES	50902030602	OHIO	INV0362_T1005	BEAR BRANCH	E. COLI	5A	2014	2027	HIGH
OHIO RIVER TRIBUTARIES	50902030602	OHIO	INV0362_T1005	BEAR BRANCH	IMPAIRED BIOTIC COMMUNITIES	5A	2014	2027	MEDIUM
OHIO RIVER TRIBUTARIES	50902030603	DEARBORN	INV0363_02	HAYES BRANCH	E. COLI	5A	2014	2027	HIGH
OHIO RIVER TRIBUTARIES	50902030603	DEARBORN	INV0363_02	HAYES BRANCH	IMPAIRED BIOTIC COMMUNITIES	5A	2014	2027	MEDIUM
OHIO RIVER TRIBUTARIES	50902030604	DEARBORN	INV0364_02	LAUGHERY CREEK	TOTAL MERCURY (FISH TISSUE)	5B	2014	2027	LOW
OHIO RIVER TRIBUTARIES	50902030604	DEARBORN	INV0364_03	LAUGHERY CREEK	PCBS (FISH TISSUE)	5B	2014	2027	LOW
OHIO RIVER TRIBUTARIES	50902030604	DEARBORN	INV0364_03	LAUGHERY CREEK	TOTAL MERCURY (FISH TISSUE)	5B	2014	2027	LOW
OHIO RIVER TRIBUTARIES	50902030604	DEARBORN	INV0364_T1006	LAUGHERY CREEK - UNNAMED TRIBUTARY (BAUM HOLLOW)	TOTAL MERCURY (FISH TISSUE)	5B	2014	2027	LOW
OHIO RIVER TRIBUTARIES	50902030604	DEARBORN	INV0364_T1007	MUD LICK	PCBS (FISH TISSUE)	5B	2014	2027	LOW
OHIO RIVER TRIBUTARIES	50902030604	DEARBORN	INV0364_T1007	MUD LICK	TOTAL MERCURY (FISH TISSUE)	5B	2014	2027	LOW
OHIO RIVER TRIBUTARIES	50902030701	OHIO	INV0371_02	SOUTH FORK LAUGHERY CREEK	E. COLI	5A	2014	2027	HIGH
OHIO RIVER TRIBUTARIES	50902030701	OHIO	INV0371_T1005	LONG BRANCH	E. COLI	5A	2014	2027	HIGH

Basin	Hydrologic Unit Code	County	Assessment Unit ID	Assessment Unit Name	Cause of Impairment	Category	Cycle First Listed	Target Date for TMDL Completion	Priority Ranking
OHIO RIVER TRIBUTARIES	50902030701	OHIO	INV0371_T1006	MUD LICK CREEK	E. COLI	5A	2014	2027	HIGH
OHIO RIVER TRIBUTARIES	50902030702	DEARBORN	INV0372_01	LAUGHERY CREEK	PCBS (FISH TISSUE)	5B	2014	2027	LOW
OHIO RIVER TRIBUTARIES	50902030702	OHIO	INV0372_01	LAUGHERY CREEK	TOTAL MERCURY (FISH TISSUE)	5B	2014	2027	LOW
OHIO RIVER TRIBUTARIES	50902030702	DEARBORN	INV0372_02	LAUGHERY CREEK	IMPAIRED BIOTIC COMMUNITIES	5A	2014	2027	MEDIUM
OHIO RIVER TRIBUTARIES	50902030702	DEARBORN	INV0372_02	LAUGHERY CREEK	PCBS (FISH TISSUE)	5B	2014	2027	LOW
OHIO RIVER TRIBUTARIES	50902030702	DEARBORN	INV0372_02	LAUGHERY CREEK	TOTAL MERCURY (FISH TISSUE)	5B	2014	2027	LOW
OHIO RIVER TRIBUTARIES	50902030702	DEARBORN	INV0372_03	LAUGHERY CREEK	PCBS (FISH TISSUE)	5B	2014	2027	LOW
OHIO RIVER TRIBUTARIES	50902030702	DEARBORN	INV0372_03	LAUGHERY CREEK	TOTAL MERCURY (FISH TISSUE)	5B	2014	2027	LOW
OHIO RIVER TRIBUTARIES	50902030702	DEARBORN	INV0372_03	LAUGHERY CREEK	IMPAIRED BIOTIC COMMUNITIES	5A	2014	2027	MEDIUM
OHIO RIVER TRIBUTARIES	50902030702	DEARBORN	INV0372_04	LAUGHERY CREEK	PCBS (FISH TISSUE)	5B	2014	2027	LOW
OHIO RIVER TRIBUTARIES	50902030702	DEARBORN	INV0372_04	LAUGHERY CREEK	TOTAL MERCURY (FISH TISSUE)	5B	2014	2027	LOW
OHIO RIVER TRIBUTARIES	50902030702	DEARBORN	INV0372_04	LAUGHERY CREEK	IMPAIRED BIOTIC COMMUNITIES	5A	2014	2027	MEDIUM
OHIO RIVER TRIBUTARIES	50902030902	SWITZERLAND	INV0392_02	INDIAN CREEK	IMPAIRED BIOTIC COMMUNITIES	5A	2014	2027	MEDIUM
OHIO RIVER TRIBUTARIES	50902031007	SWITZERLAND	INV03A7_T1003	LOG LICK CREEK - UNNAMED TRIBUTARY	E. COLI	5A	2014	2027	HIGH
WHITE RIVER, WEST FORK	51202010102	RANDOLPH	INW0112_01	WHITE RIVER	IMPAIRED BIOTIC COMMUNITIES	5A	2010	2023	MEDIUM
WHITE RIVER, WEST FORK	51202010102	RANDOLPH	INW0112_01	WHITE RIVER	PCBS (FISH TISSUE)	5B	1998	2011	LOW
WHITE RIVER, WEST FORK	51202010103	RANDOLPH	INW0113_01	WHITE RIVER	PCBS (FISH TISSUE)	5B	1998	2011	LOW
WHITE RIVER, WEST FORK	51202010105	RANDOLPH	INW0115_01	WHITE RIVER	PCBS (FISH TISSUE)	5B	1998	2011	LOW

Basin	Hydrologic Unit Code	County	Assessment Unit ID	Assessment Unit Name	Cause of Impairment	Category	Cycle First Listed	Target Date for TMDL Completion	Priority Ranking
WHITE RIVER, WEST FORK	51202010109	RANDOLPH	INW0119_01	WHITE RIVER	PCBS (FISH TISSUE)	5B	1998	2011	LOW
WHITE RIVER, WEST FORK	51202010110	DELAWARE	INW011A_01	WHITE RIVER	PCBS (FISH TISSUE)	5B	1998	2011	LOW
WHITE RIVER, WEST FORK	51202010111	DELAWARE	INW011B_01	WHITE RIVER	IMPAIRED BIOTIC COMMUNITIES	5A	1998	2011	MEDIUM
WHITE RIVER, WEST FORK	51202010111	DELAWARE	INW011B_01	WHITE RIVER	PCBS (FISH TISSUE)	5B	2014	2027	LOW
WHITE RIVER, WEST FORK	51202010201	HENRY	INW0121_01	BUCK CREEK	E. COLI	5A	2004	2017	HIGH
WHITE RIVER, WEST FORK	51202010202	HENRY	INW0122_01	BELL CREEK	E. COLI	5A	2004	2017	HIGH
WHITE RIVER, WEST FORK	51202010203	DELAWARE	INW0123_01	NO NAME CREEK	E. COLI	5A	2004	2017	HIGH
WHITE RIVER, WEST FORK	51202010203	DELAWARE	INW0123_02	BELL CREEK	E. COLI	5A	2004	2017	HIGH
WHITE RIVER, WEST FORK	51202010203	DELAWARE	INW0123_T1001	WILLIAMS CREEK	E. COLI	5A	2004	2017	HIGH
WHITE RIVER, WEST FORK	51202010204	DELAWARE	INW0124_01	BUCK CREEK	E. COLI	5A	1998	2011	HIGH
WHITE RIVER, WEST FORK	51202010204	DELAWARE	INW0124_01	BUCK CREEK	IMPAIRED BIOTIC COMMUNITIES	5A	1998	2011	MEDIUM
WHITE RIVER, WEST FORK	51202010204	DELAWARE	INW0124_01	BUCK CREEK	PCBS (FISH TISSUE)	5B	1998	2011	LOW
WHITE RIVER, WEST FORK	51202010305	DELAWARE	INW0135_01	WHITE RIVER	PCBS (FISH TISSUE)	5B	1998	2011	LOW
WHITE RIVER, WEST FORK	51202010305	DELAWARE	INW0135_01	WHITE RIVER	NUTRIENTS	5A	2014	2027	MEDIUM
WHITE RIVER, WEST FORK	51202010305	DELAWARE	INW0135_T1001	YORK PRAIRIE CREEK	E. COLI	5A	2004	2017	HIGH
WHITE RIVER, WEST FORK	51202010306	DELAWARE	INW0136_01	WHITE RIVER	PCBS (FISH TISSUE)	5B	1998	2011	LOW
WHITE RIVER, WEST FORK	51202010306	DELAWARE	INW0136_T1001	SMALL BRANCH	E. COLI	5A	2004	2017	HIGH
WHITE RIVER, WEST FORK	51202010307	MADISON	INW0137_01	KILLBUCK CREEK	IMPAIRED BIOTIC COMMUNITIES	5A	2010	2023	MEDIUM

Basin	Hydrologic Unit Code	County	Assessment Unit ID	Assessment Unit Name	Cause of Impairment	Category	Cycle First Listed	Target Date for TMDL Completion	Priority Ranking
WHITE RIVER, WEST FORK	51202010307	MADISON	INW0137_01	KILLBUCK CREEK	PCBS (FISH TISSUE)	5B	2004	2017	LOW
WHITE RIVER, WEST FORK	51202010307	MADISON	INW0137_02	KILLBUCK CREEK	PCBS (FISH TISSUE)	5B	1998	2011	LOW
WHITE RIVER, WEST FORK	51202010308	MADISON	INW0138_01	WHITE RIVER	PCBS (FISH TISSUE)	5B	1998	2011	LOW
WHITE RIVER, WEST FORK	51202010308	MADISON	INW0138_01	WHITE RIVER	NUTRIENTS	5A	2014	2027	MEDIUM
WHITE RIVER, WEST FORK	51202010310	MADISON	INW013A_01	WHITE RIVER	PCBS (FISH TISSUE)	5B	1998	2011	LOW
WHITE RIVER, WEST FORK	51202010310	MADISON	INW013A_02	WHITE RIVER	PCBS (FISH TISSUE)	5B	1998	2011	LOW
WHITE RIVER, WEST FORK	51202010310	MADISON	INW013A_02	WHITE RIVER	NUTRIENTS	5A	2014	2027	MEDIUM
WHITE RIVER, WEST FORK	51202010405	MADISON	INW0145_01	PIPE CREEK	IMPAIRED BIOTIC COMMUNITIES	5A	2010	2023	MEDIUM
WHITE RIVER, WEST FORK	51202010405	MADISON	INW0145_01	PIPE CREEK	PCBS (FISH TISSUE)	5B	1998	2011	LOW
WHITE RIVER, WEST FORK	51202010407	MADISON	INW0147_01	PIPE CREEK	PCBS (FISH TISSUE)	5B	1998	2011	LOW
WHITE RIVER, WEST FORK	51202010505	HAMILTON	INW0155_T1001	LAMBERSON DITCH	E. COLI	5A	2004	2017	HIGH
WHITE RIVER, WEST FORK	51202010505	HAMILTON	INW0155_T1001	LAMBERSON DITCH	IMPAIRED BIOTIC COMMUNITIES	5A	2004	2017	MEDIUM
WHITE RIVER, WEST FORK	51202010602	TIPTON	INW0162_01	CICERO CREEK	IMPAIRED BIOTIC COMMUNITIES	5A	2004	2017	MEDIUM
WHITE RIVER, WEST FORK	51202010602	TIPTON	INW0162_01	CICERO CREEK	NUTRIENTS	5A	2004	2017	MEDIUM
WHITE RIVER, WEST FORK	51202010701	HAMILTON	INW0171_01	WHITE RIVER	PCBS (FISH TISSUE)	5B	1998	2011	LOW
WHITE RIVER, WEST FORK	51202010701	HAMILTON	INW0171_02	WHITE RIVER	PCBS (FISH TISSUE)	5B	1998	2011	LOW
WHITE RIVER, WEST FORK	51202010704	HAMILTON	INW0174_01	STONY CREEK	PCBS (FISH TISSUE)	5B	1998	2011	LOW
WHITE RIVER, WEST FORK	51202010705	HAMILTON	INW0175_01	WHITE RIVER	IMPAIRED BIOTIC COMMUNITIES	5A	1998	2011	MEDIUM

Basin	Hydrologic Unit Code	County	Assessment Unit ID	Assessment Unit Name	Cause of Impairment	Category	Cycle First Listed	Target Date for TMDL Completion	Priority Ranking
WHITE RIVER, WEST FORK	51202010705	HAMILTON	INW0175_01	WHITE RIVER	PCBS (FISH TISSUE)	5B	1998	2011	LOW
WHITE RIVER, WEST FORK	51202010705	HAMILTON	INW0175_02	WHITE RIVER	PCBS (FISH TISSUE)	5B	1998	2011	LOW
WHITE RIVER, WEST FORK	51202010705	HAMILTON	INW0175_T1002	INGERMAN DITCH	E. COLI	5A	2004	2017	HIGH
WHITE RIVER, WEST FORK	51202010705	HAMILTON	INW0175_T1003	MALLORY GRANGER DITCH	E. COLI	5A	2004	2017	HIGH
WHITE RIVER, WEST FORK	51202010801	HENRY	INW0181_01	FALL CREEK	E. COLI	5A	2004	2017	HIGH
WHITE RIVER, WEST FORK	51202010801	HENRY	INW0181_T1001	HONEY CREEK	E. COLI	5A	2004	2017	HIGH
WHITE RIVER, WEST FORK	51202010802	MADISON	INW0182_01	SLY FORK	E. COLI	5A	2004	2017	HIGH
WHITE RIVER, WEST FORK	51202010803	HENRY	INW0183_01	FALL CREEK	E. COLI	5A	2004	2017	HIGH
WHITE RIVER, WEST FORK	51202010803	HENRY	INW0183_T1001	SUGAR CREEK	E. COLI	5A	2004	2017	HIGH
WHITE RIVER, WEST FORK	51202010803	HENRY	INW0183_T1002	DEER CREEK	E. COLI	5A	2004	2017	HIGH
WHITE RIVER, WEST FORK	51202010803	HENRY	INW0183_T1004	MUD CREEK	E. COLI	5A	2004	2017	HIGH
WHITE RIVER, WEST FORK	51202010803	HENRY	INW0183_T1005	LITTLE CREEK	E. COLI	5A	2004	2017	HIGH
WHITE RIVER, WEST FORK	51202010804	MADISON	INW0184_01	FALL CREEK	E. COLI	5A	1998	2011	HIGH
WHITE RIVER, WEST FORK	51202010804	MADISON	INW0184_T1002	PRAIRIE CREEK	E. COLI	5A	2004	2017	HIGH
WHITE RIVER, WEST FORK	51202010805	MADISON	INW0185_01	LICK CREEK	E. COLI	5A	2004	2017	HIGH
WHITE RIVER, WEST FORK	51202010805	MADISON	INW0185_T1001	CHADWICK DITCH	E. COLI	5A	2004	2017	HIGH
WHITE RIVER, WEST FORK	51202010805	MADISON	INW0185_T1002	FORT DITCH	E. COLI	5A	2004	2017	HIGH
WHITE RIVER, WEST FORK	51202010806	MADISON	INW0186_01	FOSTER BRANCH	E. COLI	5A	2004	2017	HIGH

Basin	Hydrologic Unit Code	County	Assessment Unit ID	Assessment Unit Name	Cause of Impairment	Category	Cycle First Listed	Target Date for TMDL Completion	Priority Ranking
WHITE RIVER, WEST FORK	51202010807	MADISON	INW0187_01	LICK CREEK	E. COLI	5A	2004	2017	HIGH
WHITE RIVER, WEST FORK	51202010808	MADISON	INW0188_01	FALL CREEK	E. COLI	5A	1998	2011	HIGH
WHITE RIVER, WEST FORK	51202010808	MADISON	INW0188_02	FALL CREEK	E. COLI	5A	1998	2011	HIGH
WHITE RIVER, WEST FORK	51202010809	HAMILTON	INW0189_01	FALL CREEK	PCBS (FISH TISSUE)	5B	1998	2011	LOW
WHITE RIVER, WEST FORK	51202010902	MARION	INW0192_02	INDIAN CREEK	E. COLI	5A	2010	2023	HIGH
WHITE RIVER, WEST FORK	51202010902	MARION	INW0192_03	INDIAN CREEK	E. COLI	5A	2010	2023	HIGH
WHITE RIVER, WEST FORK	51202010902	MARION	INW0192_T1004	INDIAN BRANCH	E. COLI	5A	2010	2023	HIGH
WHITE RIVER, WEST FORK	51202010904	MARION	INW0194_01	FALL CREEK	PCBS (FISH TISSUE)	5B	1998	2011	LOW
WHITE RIVER, WEST FORK	51202010904	MARION	INW0194_02	FALL CREEK	PCBS (FISH TISSUE)	5B	1998	2011	LOW
WHITE RIVER, WEST FORK	51202010904	MARION	INW0194_03	FALL CREEK	PCBS (FISH TISSUE)	5B	1998	2011	LOW
WHITE RIVER, WEST FORK	51202011001	HAMILTON	INW01A1_01	COOL CREEK	E. COLI	5A	2004	2017	HIGH
WHITE RIVER, WEST FORK	51202011001	HAMILTON	INW01A1_02	COOL CREEK	E. COLI	5A	2004	2017	HIGH
WHITE RIVER, WEST FORK	51202011001	HAMILTON	INW01A1_T1001	GRASSY BRANCH	E. COLI	5A	2004	2023	HIGH
WHITE RIVER, WEST FORK	51202011001	HAMILTON	INW01A1_T1003	COOL CREEK - UNNAMED TRIBUTARY	E. COLI	5A	2004	2017	HIGH
WHITE RIVER, WEST FORK	51202011002	HAMILTON	INW01A2_01	WHITE RIVER	PCBS (FISH TISSUE)	5B	1998	2011	LOW
WHITE RIVER, WEST FORK	51202011003	HAMILTON	INW01A3_01	WHITE RIVER	PCBS (FISH TISSUE)	5B	1998	2011	LOW
WHITE RIVER, WEST FORK	51202011003	HAMILTON	INW01A3_T1004	CARMEL CREEK	E. COLI	5A	2014	2027	HIGH
WHITE RIVER, WEST FORK	51202011003	HAMILTON	INW01A3_T1004	CARMEL CREEK	IMPAIRED BIOTIC COMMUNITIES	5A	2014	2027	MEDIUM

Basin	Hydrologic Unit Code	County	Assessment Unit ID	Assessment Unit Name	Cause of Impairment	Category	Cycle First Listed	Target Date for TMDL Completion	Priority Ranking
WHITE RIVER, WEST FORK	51202011006	MARION	INW01A6_01	WHITE RIVER	PCBS (FISH TISSUE)	5B	1998	2011	LOW
WHITE RIVER, WEST FORK	51202011006	MARION	INW01A6_01	WHITE RIVER	NUTRIENTS	5A	2014	2027	MEDIUM
WHITE RIVER, WEST FORK	51202011006	MARION	INW01A6_02	WHITE RIVER	PCBS (FISH TISSUE)	5B	1998	2011	LOW
WHITE RIVER, WEST FORK	51202011006	MARION	INW01A6_T1002	BROADRIPPLE TRIBUTARY	E. COLI	5A	2004	2017	HIGH
WHITE RIVER, WEST FORK	51202011006	MARION	INW01A6_T1002	BROADRIPPLE TRIBUTARY	NUTRIENTS	5A	2014	2027	MEDIUM
WHITE RIVER, WEST FORK	51202011101	BOONE	INW01B1_01	EAGLE CREEK	E. COLI	5A	1998	2011	HIGH
WHITE RIVER, WEST FORK	51202011102	BOONE	INW01B2_01	MOUNTS RUN	E. COLI	5A	2004	2017	HIGH
WHITE RIVER, WEST FORK	51202011103	BOONE	INW01B3_01	EAGLE CREEK	E. COLI	5A	1998	2011	HIGH
WHITE RIVER, WEST FORK	51202011103	BOONE	INW01B3_01	EAGLE CREEK	IMPAIRED BIOTIC COMMUNITIES	5A	1998	2011	MEDIUM
WHITE RIVER, WEST FORK	51202011103	BOONE	INW01B3_T1001	KREAGER DITCH	E. COLI	5A	2004	2017	HIGH
WHITE RIVER, WEST FORK	51202011103	BOONE	INW01B3_T1002	FINLEY CREEK	E. COLI	5A	2004	2017	HIGH
WHITE RIVER, WEST FORK	51202011104	HAMILTON	INW01B4_01	LITTLE EAGLE CREEK	E. COLI	5A	2004	2017	HIGH
WHITE RIVER, WEST FORK	51202011104	BOONE	INW01B4_02	LITTLE EAGLE CREEK	E. COLI	5A	2004	2017	HIGH
WHITE RIVER, WEST FORK	51202011104	HAMILTON	INW01B4_T1001	WOODRUFF BRANCH	E. COLI	5A	2004	2017	HIGH
WHITE RIVER, WEST FORK	51202011105	BOONE	INW01B5_01	EAGLE CREEK	E. COLI	5A	1998	2011	HIGH
WHITE RIVER, WEST FORK	51202011105	BOONE	INW01B5_T1001	LENOX DITCH	E. COLI	5A	2004	2017	HIGH
WHITE RIVER, WEST FORK	51202011105	BOONE	INW01B5_T1002	HOLLIDAY CREEK	E. COLI	5A	2004	2017	HIGH
WHITE RIVER, WEST FORK	51202011105	BOONE	INW01B5_T1003	JACKSON RUN	E. COLI	5A	2004	2017	HIGH

Basin	Hydrologic Unit Code	County	Assessment Unit ID	Assessment Unit Name	Cause of Impairment	Category	Cycle First Listed	Target Date for TMDL Completion	Priority Ranking
WHITE RIVER, WEST FORK	51202011106	BOONE	INW01B6_01	FISHBACK CREEK	E. COLI	5A	2004	2017	HIGH
WHITE RIVER, WEST FORK	51202011106	MARION	INW01B6_02	FISHBACK CREEK	E. COLI	5A	2004	2017	HIGH
WHITE RIVER, WEST FORK	51202011107	BOONE	INW01B7_01	EAGLE CREEK	E. COLI	5A	1998	2011	HIGH
WHITE RIVER, WEST FORK	51202011107	MARION	INW01B7_02	EAGLE CREEK	E. COLI	5A	1998	2011	HIGH
WHITE RIVER, WEST FORK	51202011107	BOONE	INW01B7_T1002	IRISHMAN RUN	E. COLI	5A	2002	2015	HIGH
WHITE RIVER, WEST FORK	51202011108	HENDRICKS	INW01B8_T1009	SCHOOL BRANCH	E. COLI	5A	2006	2019	HIGH
WHITE RIVER, WEST FORK	51202011109	MARION	INW01B9_01	LITTLE EAGLE CREEK	E. COLI	5A	2004	2017	HIGH
WHITE RIVER, WEST FORK	51202011109	MARION	INW01B9_02	LITTLE EAGLE CREEK	E. COLI	5A	2004	2017	HIGH
WHITE RIVER, WEST FORK	51202011109	MARION	INW01B9_02	LITTLE EAGLE CREEK	IMPAIRED BIOTIC COMMUNITIES	5A	2004	2017	MEDIUM
WHITE RIVER, WEST FORK	51202011109	MARION	INW01B9_T1001	GUION CREEK	E. COLI	5A	2004	2017	HIGH
WHITE RIVER, WEST FORK	51202011109	MARION	INW01B9_T1001	GUION CREEK	IMPAIRED BIOTIC COMMUNITIES	5A	2004	2017	MEDIUM
WHITE RIVER, WEST FORK	51202011110	MARION	INW01BA_01	EAGLE CREEK	E. COLI	5A	1998	2011	HIGH
WHITE RIVER, WEST FORK	51202011110	MARION	INW01BA_01	EAGLE CREEK	PCBS (FISH TISSUE)	5B	1998	2011	LOW
WHITE RIVER, WEST FORK	51202011110	MARION	INW01BA_02	EAGLE CREEK	E. COLI	5A	1998	2011	HIGH
WHITE RIVER, WEST FORK	51202011110	MARION	INW01BA_02	EAGLE CREEK	PCBS (FISH TISSUE)	5B	1998	2011	LOW
WHITE RIVER, WEST FORK	51202011110	MARION	INW01BA_02	EAGLE CREEK	NUTRIENTS	5A	2014	2027	MEDIUM
WHITE RIVER, WEST FORK	51202011201	MARION	INW01C1_01	WHITE RIVER	PCBS (FISH TISSUE)	5B	1998	2011	LOW
WHITE RIVER, WEST FORK	51202011201	MARION	INW01C1_T1001	POGUES RUN	E. COLI	5A	1998	2011	HIGH

Basin	Hydrologic Unit Code	County	Assessment Unit ID	Assessment Unit Name	Cause of Impairment	Category	Cycle First Listed	Target Date for TMDL Completion	Priority Ranking
WHITE RIVER, WEST FORK	51202011201	MARION	INW01C1_T1001	POGUES RUN	IMPAIRED BIOTIC COMMUNITIES	5A	1998	2011	MEDIUM
WHITE RIVER, WEST FORK	51202011202	MARION	INW01C2_01	PLEASANT RUN	IMPAIRED BIOTIC COMMUNITIES	5A	1998	2011	MEDIUM
WHITE RIVER, WEST FORK	51202011202	MARION	INW01C2_02	PLEASANT RUN	IMPAIRED BIOTIC COMMUNITIES	5A	1998	2011	MEDIUM
WHITE RIVER, WEST FORK	51202011202	MARION	INW01C2_T1001	BEAN CREEK	E. COLI	5A	1998	2011	HIGH
WHITE RIVER, WEST FORK	51202011202	MARION	INW01C2_T1001	BEAN CREEK	IMPAIRED BIOTIC COMMUNITIES	5A	1998	2011	MEDIUM
WHITE RIVER, WEST FORK	51202011205	MARION	INW01C4_T1005	DOLLAR HIDE CREEK	E. COLI	5A	1998	2011	HIGH
WHITE RIVER, WEST FORK	51202011205	MARION	INW01C4_T1005	DOLLAR HIDE CREEK	IMPAIRED BIOTIC COMMUNITIES	5A	1998	2011	MEDIUM
WHITE RIVER, WEST FORK	51202011205	MARION	INW01C5_01	WHITE RIVER	PCBS (FISH TISSUE)	5B	1998	2011	LOW
WHITE RIVER, WEST FORK	51202011205	MARION	INW01C5_02	WHITE RIVER	IMPAIRED BIOTIC COMMUNITIES	5A	1998	2011	MEDIUM
WHITE RIVER, WEST FORK	51202011205	MARION	INW01C5_02	WHITE RIVER	PCBS (FISH TISSUE)	5B	1998	2011	LOW
WHITE RIVER, WEST FORK	51202011205	MARION	INW01C5_03	WHITE RIVER	PCBS (FISH TISSUE)	5B	1998	2011	LOW
WHITE RIVER, WEST FORK	51202011205	MARION	INW01C5_T1001	HIGHLAND CREEK	PCBS (FISH TISSUE)	5B	1998	2011	LOW
WHITE RIVER, WEST FORK	51202011205	MARION	INW01C5_T1003	STATE DITCH	E. COLI	5A	1998	2011	HIGH
WHITE RIVER, WEST FORK	51202011205	MARION	INW01C5_T1003	STATE DITCH	IMPAIRED BIOTIC COMMUNITIES	5A	1998	2011	MEDIUM
WHITE RIVER, WEST FORK	51202011206	MARION	INW01C6_01	PLEASANT RUN CREEK	E. COLI	5A	2004	2017	HIGH
WHITE RIVER, WEST FORK	51202011206	MARION	INW01C6_01	PLEASANT RUN CREEK	IMPAIRED BIOTIC COMMUNITIES	5A	2010	2023	MEDIUM
WHITE RIVER, WEST FORK	51202011206	JOHNSON	INW01C6_02	PLEASANT RUN CREEK	E. COLI	5A	2004	2017	HIGH
WHITE RIVER, WEST FORK	51202011206	JOHNSON	INW01C6_02	PLEASANT RUN CREEK	IMPAIRED BIOTIC COMMUNITIES	5A	2010	2023	MEDIUM

Basin	Hydrologic Unit Code	County	Assessment Unit ID	Assessment Unit Name	Cause of Impairment	Category	Cycle First Listed	Target Date for TMDL Completion	Priority Ranking
WHITE RIVER, WEST FORK	51202011206	JOHNSON	INW01C6_T1001	PLEASANT CREEK	E. COLI	5A	2004	2017	HIGH
WHITE RIVER, WEST FORK	51202011206	JOHNSON	INW01C6_T1001	PLEASANT CREEK	IMPAIRED BIOTIC COMMUNITIES	5A	2010	2023	MEDIUM
WHITE RIVER, WEST FORK	51202011206	MARION	INW01C6_T1002	BUFFALO CREEK	E. COLI	5A	2004	2017	HIGH
WHITE RIVER, WEST FORK	51202011206	MARION	INW01C6_T1002	BUFFALO CREEK	IMPAIRED BIOTIC COMMUNITIES	5A	2010	2023	MEDIUM
WHITE RIVER, WEST FORK	51202011301	HENDRICKS	INW01D1_01	WHITELICK CREEK, WEST FORK	E. COLI	5A	2014	2027	HIGH
WHITE RIVER, WEST FORK	51202011302	HENDRICKS	INW01D2_02	WHITE LICK CREEK	E. COLI	5A	2010	2023	HIGH
WHITE RIVER, WEST FORK	51202011302	HENDRICKS	INW01D2_T1001	ETTER DITCH	E. COLI	5A	2014	2027	HIGH
WHITE RIVER, WEST FORK	51202011302	HENDRICKS	INW01D2_T1002	WILEY THOMPSON DITCH	E. COLI	5A	2014	2027	HIGH
WHITE RIVER, WEST FORK	51202011302	HENDRICKS	INW01D2_T1003	BEAMAN DITCH	E. COLI	5A	2014	2027	HIGH
WHITE RIVER, WEST FORK	51202011303	HENDRICKS	INW01D3_01	WHITE LICK CREEK	E. COLI	5A	1998	2011	HIGH
WHITE RIVER, WEST FORK	51202011303	HENDRICKS	INW01D3_02	WHITE LICK CREEK	E. COLI	5A	1998	2011	HIGH
WHITE RIVER, WEST FORK	51202011304	HENDRICKS	INW01D4_01	WHITE LICK CREEK, WEST FORK	E. COLI	5A	2004	2017	HIGH
WHITE RIVER, WEST FORK	51202011304	HENDRICKS	INW01D4_02	WHITE LICK CREEK, WEST FORK	E. COLI	5A	2004	2017	HIGH
WHITE RIVER, WEST FORK	51202011304	HENDRICKS	INW01D4_T1001	WHITE LICK CREEK, WEST FORK - UNNAMED TRIBUTARY	E. COLI	5A	2004	2017	HIGH
WHITE RIVER, WEST FORK	51202011305	HENDRICKS	INW01D5_01	WHITE LICK CREEK	DISSOLVED OXYGEN	5A	2014	2027	MEDIUM
WHITE RIVER, WEST FORK	51202011305	HENDRICKS	INW01D5_01	WHITE LICK CREEK	NUTRIENTS	5A	2014	2027	MEDIUM
WHITE RIVER, WEST FORK	51202011305	HENDRICKS	INW01D5_02	WHITE LICK CREEK	E. COLI	5A	2004	2017	HIGH
WHITE RIVER, WEST FORK	51202011305	HENDRICKS	INW01D5_T1001	COSNER BRANCH	E. COLI	5A	2014	2027	HIGH

Basin	Hydrologic Unit Code	County	Assessment Unit ID	Assessment Unit Name	Cause of Impairment	Category	Cycle First Listed	Target Date for TMDL Completion	Priority Ranking
WHITE RIVER, WEST FORK	51202011306	HENDRICKS	INW01D6_01	WHITE LICK CREEK	E. COLI	5A	1998	2011	HIGH
WHITE RIVER, WEST FORK	51202011306	HENDRICKS	INW01D6_02	WHITE LICK CREEK	E. COLI	5A	1998	2011	HIGH
WHITE RIVER, WEST FORK	51202011306	HENDRICKS	INW01D6_T1001	CLARKS CREEK	E. COLI	5A	2014	2027	HIGH
WHITE RIVER, WEST FORK	51202011307	HENDRICKS	INW01D7_01	MCCRAKEN CREEK	E. COLI	5A	2014	2027	HIGH
WHITE RIVER, WEST FORK	51202011307	MORGAN	INW01D7_02	MCCRAKEN CREEK	E. COLI	5A	2014	2027	HIGH
WHITE RIVER, WEST FORK	51202011307	HENDRICKS	INW01D7_T1001	MCCRAKEN CREEK - UNNAMED TRIBUTARY	E. COLI	5A	2014	2027	HIGH
WHITE RIVER, WEST FORK	5120201130070	MARION	INW01D7_T1120	MARS DITCH	E. COLI	5A	2004	2017	HIGH
WHITE RIVER, WEST FORK	5120201130070	MARION	INW01D7_T1120	MARS DITCH	IMPAIRED BIOTIC COMMUNITIES	5A	2004	2017	MEDIUM
WHITE RIVER, WEST FORK	51202011308	HENDRICKS	INW01D8_01	WHITE LICK CREEK, EAST FORK	E. COLI	5A	2010	2023	HIGH
WHITE RIVER, WEST FORK	51202011308	HENDRICKS	INW01D8_01	WHITE LICK CREEK, EAST FORK	IMPAIRED BIOTIC COMMUNITIES	5A	1998	2011	MEDIUM
WHITE RIVER, WEST FORK	51202011308	MARION	INW01D8_02	WHITE LICK CREEK, EAST FORK	E. COLI	5A	2010	2023	HIGH
WHITE RIVER, WEST FORK	51202011308	MARION	INW01D8_02	WHITE LICK CREEK, EAST FORK	IMPAIRED BIOTIC COMMUNITIES	5A	1998	2011	MEDIUM
WHITE RIVER, WEST FORK	51202011308	MARION	INW01D8_02A	WHITE LICK CREEK, EAST FORK - UNNAMED TRIBUTARY	E. COLI	5A	2014	2027	HIGH
WHITE RIVER, WEST FORK	51202011308	HENDRICKS	INW01D8_T1001	COX DITCH	E. COLI	5A	2014	2027	HIGH
WHITE RIVER, WEST FORK	51202011308	HENDRICKS	INW01D8_T1002	AVON CREEK	E. COLI	5A	2004	2017	HIGH
WHITE RIVER, WEST FORK	51202011308	HENDRICKS	INW01D8_T1003	SALEM CREEK	E. COLI	5A	2014	2027	HIGH
WHITE RIVER, WEST FORK	51202011309	HENDRICKS	INW01D9_01	WHITE LICK CREEK, EAST FORK	E. COLI	5A	1998	2011	HIGH
WHITE RIVER, WEST FORK	51202011309	MARION	INW01D9_01	WHITE LICK CREEK, EAST FORK	IMPAIRED BIOTIC COMMUNITIES	5A	2014	2027	MEDIUM

Basin	Hydrologic Unit Code	County	Assessment Unit ID	Assessment Unit Name	Cause of Impairment	Category	Cycle First Listed	Target Date for TMDL Completion	Priority Ranking
WHITE RIVER, WEST FORK	51202011309	HENDRICKS	INW01D9_02	WHITE LICK CREEK, EAST FORK	E. COLI	5A	1998	2011	HIGH
WHITE RIVER, WEST FORK	51202011309	MORGAN	INW01D9_T1002	SILON CREEK	E. COLI	5A	2004	2017	HIGH
WHITE RIVER, WEST FORK	51202011310	MORGAN	INW01DA_01	WHITE LICK CREEK	E. COLI	5A	1998	2011	HIGH
WHITE RIVER, WEST FORK	51202011310	MORGAN	INW01DA_02	WHITE LICK CREEK	E. COLI	5A	1998	2011	HIGH
WHITE RIVER, WEST FORK	51202011310	MORGAN	INW01DA_03	WHITE LICK CREEK	E. COLI	5A	1998	2011	HIGH
WHITE RIVER, WEST FORK	51202011310	MORGAN	INW01DA_03	WHITE LICK CREEK	PCBS (FISH TISSUE)	5B	2004	2017	LOW
WHITE RIVER, WEST FORK	51202011310	MORGAN	INW01DA_03	WHITE LICK CREEK	NUTRIENTS	5A	2014	2027	MEDIUM
WHITE RIVER, WEST FORK	51202011310	MORGAN	INW01DA_T1005	MONICAL BRANCH	PCBS (FISH TISSUE)	5B	2006	2019	LOW
WHITE RIVER, WEST FORK	51202011310	MORGAN	INW01DA_T1005	MONICAL BRANCH	E. COLI	5A	2014	2027	HIGH
WHITE RIVER, WEST FORK	51202011402	JOHNSON	INW01E2_01	WHITE RIVER	FREE CYANIDE	5A	1998	2011	MEDIUM
WHITE RIVER, WEST FORK	51202011402	JOHNSON	INW01E2_01	WHITE RIVER	PCBS (FISH TISSUE)	5B	1998	2011	LOW
WHITE RIVER, WEST FORK	51202011402	MORGAN	INW01E2_02	WHITE RIVER	FREE CYANIDE	5A	1998	2011	MEDIUM
WHITE RIVER, WEST FORK	51202011402	MORGAN	INW01E2_02	WHITE RIVER	PCBS (FISH TISSUE)	5B	1998	2011	LOW
WHITE RIVER, WEST FORK	51202011402	MORGAN	INW01E2_02	WHITE RIVER	NUTRIENTS	5A	2014	2027	MEDIUM
WHITE RIVER, WEST FORK	51202011403	JOHNSON	INW01E3_01	CROOKED CREEK	E. COLI	5A	2004	2017	HIGH
WHITE RIVER, WEST FORK	51202011403	MORGAN	INW01E3_02	CROOKED CREEK	E. COLI	5A	2004	2017	HIGH
WHITE RIVER, WEST FORK	51202011404	MORGAN	INW01E4_02	STOTTS PRONG, SOUTH FORK	E. COLI	5A	2002	2015	HIGH
WHITE RIVER, WEST FORK	51202011405	MORGAN	INW01E5_01	STOTTS CREEK	E. COLI	5A	2004	2017	HIGH

Basin	Hydrologic Unit Code	County	Assessment Unit ID	Assessment Unit Name	Cause of Impairment	Category	Cycle First Listed	Target Date for TMDL Completion	Priority Ranking
WHITE RIVER, WEST FORK	51202011405	MORGAN	INW01E5_T1004	STOTTS CREEK, NORTH PRONG	E. COLI	5A	2002	2015	HIGH
WHITE RIVER, WEST FORK	51202011407	MORGAN	INW01E7_02	WHITE RIVER	PCBS (FISH TISSUE)	5B	1998	2011	LOW
WHITE RIVER, WEST FORK	51202011407	MORGAN	INW01E7_03	WHITE RIVER	PCBS (FISH TISSUE)	5B	1998	2011	LOW
WHITE RIVER, WEST FORK	51202011503	MORGAN	INW01F3_01	WHITE RIVER	PCBS (FISH TISSUE)	5B	1998	2011	LOW
WHITE RIVER, WEST FORK	51202011503	MORGAN	INW01F3_01	WHITE RIVER	TOTAL MERCURY (WATER)	5A	2010	2023	LOW
WHITE RIVER, WEST FORK	51202011503	MORGAN	INW01F3_02	WHITE RIVER	PCBS (FISH TISSUE)	5B	1998	2011	LOW
WHITE RIVER, WEST FORK	51202011503	MORGAN	INW01F3_02	WHITE RIVER	NUTRIENTS	5A	2014	2027	MEDIUM
WHITE RIVER, WEST FORK	51202011503	MORGAN	INW01F3_03	WHITE RIVER	PCBS (FISH TISSUE)	5B	1998	2011	LOW
WHITE RIVER, WEST FORK	51202011702	MORGAN	INW01H2_01	WHITE RIVER	PCBS (FISH TISSUE)	5B	1998	2011	LOW
WHITE RIVER, WEST FORK	51202011703	MORGAN	INW01H3_01	WHITE RIVER	PCBS (FISH TISSUE)	5B	1998	2011	LOW
WHITE RIVER, WEST FORK	51202011704	MONROE	INW01H4_01	WHITE RIVER	PCBS (FISH TISSUE)	5B	1998	2011	LOW
WHITE RIVER, WEST FORK	5120201080110	HAMILTON	INW01P1036_00	MORSE RESERVOIR	ALGAE	5A	1998	2011	MEDIUM
WHITE RIVER, WEST FORK	5120201080110	HAMILTON	INW01P1036_00	MORSE RESERVOIR	PCBS (FISH TISSUE)	5B	2006	2019	LOW
WHITE RIVER, WEST FORK	5120201080110	HAMILTON	INW01P1036_00	MORSE RESERVOIR	TASTE AND ODOR	5A	1998	2011	MEDIUM
WHITE RIVER, WEST FORK	5120201100150	HAMILTON	INW01P1048_00	GEIST RESERVOIR	ALGAE	5A	1998	2011	MEDIUM
WHITE RIVER, WEST FORK	5120201100150	HAMILTON	INW01P1048_00	GEIST RESERVOIR	PCBS (FISH TISSUE)	5B	1998	2011	LOW
WHITE RIVER, WEST FORK	5120201100150	HAMILTON	INW01P1048_00	GEIST RESERVOIR	TASTE AND ODOR	5A	1998	2011	MEDIUM
WHITE RIVER, WEST FORK	5120201120100	MARION	INW01P1069_00	EAGLE CREEK RESERVOIR	ALGAE	5A	2002	2015	MEDIUM

Basin	Hydrologic Unit Code	County	Assessment Unit ID	Assessment Unit Name	Cause of Impairment	Category	Cycle First Listed	Target Date for TMDL Completion	Priority Ranking
WHITE RIVER, WEST FORK	5120201120100	MARION	INW01P1069_00	EAGLE CREEK RESERVOIR	PCBS (FISH TISSUE)	5B	2006	2019	LOW
WHITE RIVER, WEST FORK	5120201120100	MARION	INW01P1069_00	EAGLE CREEK RESERVOIR	TASTE AND ODOR	5A	2002	2015	MEDIUM
WHITE RIVER, WEST FORK	51202020101	BROWN	INW0211_T1002	BEANBLOSSOM CREEK	E. COLI	5A	2014	2027	HIGH
WHITE RIVER, WEST FORK	51202020101	BROWN	INW0211_T1004	HOPPERS BRANCH	E. COLI	5A	2014	2027	HIGH
WHITE RIVER, WEST FORK	51202020106	MONROE	INW0216_01	BEANBLOSSOM CREEK	PCBS (FISH TISSUE)	5B	2014	2027	LOW
WHITE RIVER, WEST FORK	51202020107	MONROE	INW0217_01	BEANBLOSSOM CREEK	DISSOLVED OXYGEN	5A	2014	2027	MEDIUM
WHITE RIVER, WEST FORK	51202020107	MONROE	INW0217_01	BEANBLOSSOM CREEK	IMPAIRED BIOTIC COMMUNITIES	5A	2014	2027	MEDIUM
WHITE RIVER, WEST FORK	51202020107	MONROE	INW0217_01	BEANBLOSSOM CREEK	PCBS (FISH TISSUE)	5B	2014	2027	LOW
WHITE RIVER, WEST FORK	5120202010070	MONROE	INW0217_T1015	SOUTH FORK GRIFFY CREEK	IMPAIRED BIOTIC COMMUNITIES	5A	1998	2011	MEDIUM
WHITE RIVER, WEST FORK	51202020108	MONROE	INW0218_01	BEANBLOSSOM CREEK	PCBS (FISH TISSUE)	5B	2014	2027	LOW
WHITE RIVER, WEST FORK	51202020202	OWEN	INW0222_01	WHITE RIVER	IMPAIRED BIOTIC COMMUNITIES	5A	2014	2027	MEDIUM
WHITE RIVER, WEST FORK	51202020202	OWEN	INW0222_01	WHITE RIVER	TOTAL MERCURY (FISH TISSUE)	5B	2014	2027	LOW
WHITE RIVER, WEST FORK	51202020202	OWEN	INW0222_01	WHITE RIVER	PCBS (FISH TISSUE)	5B	2014	2027	LOW
WHITE RIVER, WEST FORK	51202020202	OWEN	INW0222_01	WHITE RIVER	NUTRIENTS	5A	2014	2027	MEDIUM
WHITE RIVER, WEST FORK	5120202020030	OWEN	INW0223_M1010	WHITE RIVER	PCBS (FISH TISSUE)	5B	1998	2011	LOW
WHITE RIVER, WEST FORK	5120202020030	OWEN	INW0223_M1010	WHITE RIVER	TOTAL MERCURY (FISH TISSUE)	5B	2010	2023	LOW
WHITE RIVER, WEST FORK	51202020203	OWEN	INW0223_T1003	MCCORMICKS CREEK	DISSOLVED OXYGEN	5A	2014	2027	MEDIUM
WHITE RIVER, WEST FORK	51202020203	OWEN	INW0223_T1003	MCCORMICKS CREEK	IMPAIRED BIOTIC COMMUNITIES	5A	2014	2027	MEDIUM

Basin	Hydrologic Unit Code	County	Assessment Unit ID	Assessment Unit Name	Cause of Impairment	Category	Cycle First Listed	Target Date for TMDL Completion	Priority Ranking
WHITE RIVER, WEST FORK	51202020205	OWEN	INW0225_01	WHITE RIVER	TOTAL MERCURY (FISH TISSUE)	5B	2014	2027	LOW
WHITE RIVER, WEST FORK	51202020205	OWEN	INW0225_01	WHITE RIVER	NUTRIENTS	5A	2014	2027	MEDIUM
WHITE RIVER, WEST FORK	51202020205	OWEN	INW0225_01	WHITE RIVER	PCBS (FISH TISSUE)	5B	2014	2027	LOW
WHITE RIVER, WEST FORK	51202020209	OWEN	INW0229_02	FISH CREEK	IMPAIRED BIOTIC COMMUNITIES	5A	2014	2027	MEDIUM
WHITE RIVER, WEST FORK	51202020210	OWEN	INW022A_01	WHITE RIVER	PCBS (FISH TISSUE)	5B	2014	2027	LOW
WHITE RIVER, WEST FORK	51202020210	OWEN	INW022A_01	WHITE RIVER	TOTAL MERCURY (FISH TISSUE)	5B	2014	2027	LOW
WHITE RIVER, WEST FORK	5120202020100	OWEN	INW022A_T1060	UNNAMED BRANCH EAST FORK FISH CREEK	IMPAIRED BIOTIC COMMUNITIES	5A	2002	2015	MEDIUM
WHITE RIVER, WEST FORK	51202020211	GREENE	INW022B_01	WHITE RIVER	PCBS (FISH TISSUE)	5B	2014	2027	LOW
WHITE RIVER, WEST FORK	5120202020150	GREENE	INW022F_M1061	WHITE RIVER	PCBS (FISH TISSUE)	5B	1998	2011	LOW
WHITE RIVER, WEST FORK	51202020301	MONROE	INW0231_01	RICHLAND CREEK	PCBS (FISH TISSUE)	5B	2014	2027	LOW
WHITE RIVER, WEST FORK	51202020301	MONROE	INW0231_01	RICHLAND CREEK	NUTRIENTS	5A	2014	2027	MEDIUM
WHITE RIVER, WEST FORK	51202020301	MONROE	INW0231_01	RICHLAND CREEK	DISSOLVED OXYGEN	5A	2014	2027	MEDIUM
WHITE RIVER, WEST FORK	51202020301	GREENE	INW0231_02	RICHLAND CREEK	PCBS (FISH TISSUE)	5B	2014	2027	LOW
WHITE RIVER, WEST FORK	51202020301	MONROE	INW0231_T1001	RICHLAND CREEK - UNNAMED TRIBUTARY	IMPAIRED BIOTIC COMMUNITIES	5A	2014	2027	MEDIUM
WHITE RIVER, WEST FORK	51202020301	MONROE	INW0231_T1001	RICHLAND CREEK - UNNAMED TRIBUTARY	E. COLI	5A	2014	2027	HIGH
WHITE RIVER, WEST FORK	51202020301	MONROE	INW0231_T1002	LITTLE RICHLAND CREEK	DISSOLVED OXYGEN	5A	2014	2027	MEDIUM
WHITE RIVER, WEST FORK	51202020301	MONROE	INW0231_T1002	LITTLE RICHLAND CREEK	E. COLI	5A	2014	2027	HIGH
WHITE RIVER, WEST FORK	51202020302	GREENE	INW0232_T1001	RICHLAND CREEK - UNNAMED TRIBUTARY	E. COLI	5A	2014	2027	HIGH

Basin	Hydrologic Unit Code	County	Assessment Unit ID	Assessment Unit Name	Cause of Impairment	Category	Cycle First Listed	Target Date for TMDL Completion	Priority Ranking
WHITE RIVER, WEST FORK	51202020302	GREENE	INW0232_T1002	BLAKEMAN HOLLOW	DISSOLVED OXYGEN	5A	2014	2027	MEDIUM
WHITE RIVER, WEST FORK	51202020302	GREENE	INW0232_T1002	BLAKEMAN HOLLOW	E. COLI	5A	2014	2027	HIGH
WHITE RIVER, WEST FORK	51202020303	GREENE	INW0233_01	BRIDGE CREEK	DISSOLVED OXYGEN	5A	2014	2027	MEDIUM
WHITE RIVER, WEST FORK	51202020303	GREENE	INW0233_01	BRIDGE CREEK	IMPAIRED BIOTIC COMMUNITIES	5A	2014	2027	MEDIUM
WHITE RIVER, WEST FORK	51202020303	GREENE	INW0233_01	BRIDGE CREEK	E. COLI	5A	2014	2027	HIGH
WHITE RIVER, WEST FORK	51202020305	GREENE	INW0235_T1002	CAMP CREEK	E. COLI	5A	2014	2027	HIGH
WHITE RIVER, WEST FORK	51202020305	GREENE	INW0235_T1003	RICHLAND CREEK - UNNAMED TRIBUTARY	E. COLI	5A	2014	2027	HIGH
WHITE RIVER, WEST FORK	51202020306	GREENE	INW0236_T1001	CLIFTY BRANCH	E. COLI	5A	2014	2027	HIGH
WHITE RIVER, WEST FORK	51202020306	GREENE	INW0236_T1001	CLIFTY BRANCH	IMPAIRED BIOTIC COMMUNITIES	5A	2014	2027	MEDIUM
WHITE RIVER, WEST FORK	51202020306	GREENE	INW0236_T1002	CLIFTY BRANCH	DISSOLVED OXYGEN	5A	2014	2027	MEDIUM
WHITE RIVER, WEST FORK	51202020306	GREENE	INW0236_T1002	CLIFTY BRANCH	E. COLI	5A	2014	2027	HIGH
WHITE RIVER, WEST FORK	51202020306	GREENE	INW0236_T1002	CLIFTY BRANCH	NUTRIENTS	5A	2014	2027	MEDIUM
WHITE RIVER, WEST FORK	51202020306	GREENE	INW0236_T1003	STALCUP BRANCH	E. COLI	5A	2014	2027	HIGH
WHITE RIVER, WEST FORK	51202020307	GREENE	INW0237_01	PLUMMER CREEK	IMPAIRED BIOTIC COMMUNITIES	5A	2014	2027	MEDIUM
WHITE RIVER, WEST FORK	51202020307	GREENE	INW0237_02	PLUMMER CREEK	IMPAIRED BIOTIC COMMUNITIES	5A	2014	2027	MEDIUM
WHITE RIVER, WEST FORK	51202020307	GREENE	INW0237_02	PLUMMER CREEK	DISSOLVED OXYGEN	5A	2014	2027	MEDIUM
WHITE RIVER, WEST FORK	51202020307	GREENE	INW0237_T1003	BLACK ANKLE CREEK - UNNAMED TRIBUTARY	IMPAIRED BIOTIC COMMUNITIES	5A	2014	2027	MEDIUM
WHITE RIVER, WEST FORK	51202020308	GREENE	INW0238_T1004	WILDCAT BRANCH	IMPAIRED BIOTIC COMMUNITIES	5A	2014	2027	MEDIUM

Basin	Hydrologic Unit Code	County	Assessment Unit ID	Assessment Unit Name	Cause of Impairment	Category	Cycle First Listed	Target Date for TMDL Completion	Priority Ranking
WHITE RIVER, WEST FORK	51202020308	GREENE	INW0238_T1006	ORE BRANCH	IMPAIRED BIOTIC COMMUNITIES	5A	2014	2027	MEDIUM
WHITE RIVER, WEST FORK	51202020309	GREENE	INW0239_T1001	FLYBOW BRANCH	IMPAIRED BIOTIC COMMUNITIES	5A	2014	2027	MEDIUM
WHITE RIVER, WEST FORK	5120202040010	GREENE	INW0241_T1164	LITTLE RICHLAND CREEK	IMPAIRED BIOTIC COMMUNITIES	5A	1998	2011	MEDIUM
WHITE RIVER, WEST FORK	51202020402	GREENE	INW0242_01	LATTAS CREEK	E. COLI	5A	2014	2027	HIGH
WHITE RIVER, WEST FORK	51202020402	GREENE	INW0242_T1001	MILLER CREEK	E. COLI	5A	2014	2027	HIGH
WHITE RIVER, WEST FORK	51202020402	GREENE	INW0242_T1001	MILLER CREEK	IMPAIRED BIOTIC COMMUNITIES	5A	2014	2027	MEDIUM
WHITE RIVER, WEST FORK	51202020404	GREENE	INW0244_01	WHITE RIVER	NUTRIENTS	5A	2014	2027	MEDIUM
WHITE RIVER, WEST FORK	51202020404	GREENE	INW0244_01	WHITE RIVER	PCBS (FISH TISSUE)	5B	2014	2027	LOW
WHITE RIVER, WEST FORK	51202020504	GREENE	INW0254_01	WHITE RIVER	PCBS (FISH TISSUE)	5B	2014	2027	LOW
WHITE RIVER, WEST FORK	5120202050040	GREENE	INW0254_M1029	WHITE RIVER-NEWBERRY TRIBS	PCBS (FISH TISSUE)	5B	1998	2011	LOW
WHITE RIVER, WEST FORK	51202020505	GREENE	INW0255_01	FOURMILE CREEK	E. COLI	5A	2014	2027	HIGH
WHITE RIVER, WEST FORK	51202020505	GREENE	INW0255_01	FOURMILE CREEK	IMPAIRED BIOTIC COMMUNITIES	5A	2014	2027	MEDIUM
WHITE RIVER, WEST FORK	51202020505	GREENE	INW0255_T1001	HALL BRANCH	E. COLI	5A	2014	2027	HIGH
WHITE RIVER, WEST FORK	51202020505	GREENE	INW0255_T1001	HALL BRANCH	IMPAIRED BIOTIC COMMUNITIES	5A	2014	2027	MEDIUM
WHITE RIVER, WEST FORK	51202020505	GREENE	INW0255_T1002	TIMMONS DITCH	IMPAIRED BIOTIC COMMUNITIES	5A	2014	2027	MEDIUM
WHITE RIVER, WEST FORK	51202020505	GREENE	INW0255_T1002	TIMMONS DITCH	E. COLI	5A	2014	2027	HIGH
WHITE RIVER, WEST FORK	51202020506	GREENE	INW0256_01	WHITE RIVER	PCBS (FISH TISSUE)	5B	2014	2027	LOW
WHITE RIVER, WEST FORK	51202020506	GREENE	INW0256_01	WHITE RIVER	E. COLI	5A	2014	2027	HIGH

Basin	Hydrologic Unit Code	County	Assessment Unit ID	Assessment Unit Name	Cause of Impairment	Category	Cycle First Listed	Target Date for TMDL Completion	Priority Ranking
WHITE RIVER, WEST FORK	51202020506	GREENE	INW0256_01	WHITE RIVER	IMPAIRED BIOTIC COMMUNITIES	5A	2014	2027	MEDIUM
WHITE RIVER, WEST FORK	51202020508	DAVIESS	INW0258_01	WHITE RIVER	PCBS (FISH TISSUE)	5B	2014	2027	LOW
WHITE RIVER, WEST FORK	5120202050080	GREENE	INW0258_M1030	WHITE RIVER, WEST FORK	PCBS (FISH TISSUE)	5B	2006	2019	LOW
WHITE RIVER, WEST FORK	51202020602	GREENE	INW0262_01	BUCK CREEK	E. COLI	5A	2014	2027	HIGH
WHITE RIVER, WEST FORK	51202020603	GREENE	INW0263_01	BLACK CREEK	IMPAIRED BIOTIC COMMUNITIES	5A	2014	2027	MEDIUM
WHITE RIVER, WEST FORK	51202020603	SULLIVAN	INW0263_02	SPENCER CREEK	IMPAIRED BIOTIC COMMUNITIES	5A	2014	2027	MEDIUM
WHITE RIVER, WEST FORK	51202020604	GREENE	INW0264_01	BLACK CREEK	E. COLI	5A	2014	2027	HIGH
WHITE RIVER, WEST FORK	51202020605	KNOX	INW0265_01	BLACK CREEK	E. COLI	5A	2014	2027	HIGH
WHITE RIVER, WEST FORK	51202020605	KNOX	INW0265_T1001	SINGER DITCH	E. COLI	5A	2014	2027	HIGH
WHITE RIVER, WEST FORK	51202020605	KNOX	INW0265_T1002	HILL DITCH	E. COLI	5A	2014	2027	HIGH
WHITE RIVER, WEST FORK	51202020701	DAVIESS	INW0271_02	FLAT CREEK	NUTRIENTS	5A	2014	2027	MEDIUM
WHITE RIVER, WEST FORK	51202020701	DAVIESS	INW0271_02	FLAT CREEK	DISSOLVED OXYGEN	5A	2014	2027	MEDIUM
WHITE RIVER, WEST FORK	51202020701	DAVIESS	INW0271_T1003	FLAT CREEK	DISSOLVED OXYGEN	5A	2014	2027	MEDIUM
WHITE RIVER, WEST FORK	51202020701	DAVIESS	INW0271_T1003	FLAT CREEK	NUTRIENTS	5A	2014	2027	MEDIUM
WHITE RIVER, WEST FORK	51202020706	DAVIESS	INW0276_01	PRAIRIE CREEK, NORTH FORK	IMPAIRED BIOTIC COMMUNITIES	5A	2014	2027	MEDIUM
WHITE RIVER, WEST FORK	51202020706	DAVIESS	INW0276_02	PRAIRIE CREEK, NORTH FORK	IMPAIRED BIOTIC COMMUNITIES	5A	2014	2027	MEDIUM
WHITE RIVER, WEST FORK	51202020706	DAVIESS	INW0276_T1001	PRAIRIE CREEK, NORTH FORK - UNNAMED TRIBUTARY	NUTRIENTS	5A	2014	2027	MEDIUM
WHITE RIVER, WEST FORK	51202020706	DAVIESS	INW0276_T1001	PRAIRIE CREEK, NORTH FORK - UNNAMED TRIBUTARY	PH	5A	2014	2027	MEDIUM

Basin	Hydrologic Unit Code	County	Assessment Unit ID	Assessment Unit Name	Cause of Impairment	Category	Cycle First Listed	Target Date for TMDL Completion	Priority Ranking
WHITE RIVER, WEST FORK	51202020706	DAVIESS	INW0276_T1002	PRAIRIE CREEK, NORTH FORK - UNNAMED TRIBUTARY	E. COLI	5A	2014	2027	HIGH
WHITE RIVER, WEST FORK	51202020706	DAVIESS	INW0276_T1003	PRAIRIE CREEK, NORTH FORK - UNNAMED TRIBUTARY	E. COLI	5A	2014	2027	HIGH
WHITE RIVER, WEST FORK	51202020707	DAVIESS	INW0277_01	PRAIRIE CREEK	IMPAIRED BIOTIC COMMUNITIES	5A	2014	2027	MEDIUM
WHITE RIVER, WEST FORK	51202020707	DAVIESS	INW0277_T1001	PRAIRIE CREEK - UNNAMED TRIBUTARY	E. COLI	5A	2014	2027	HIGH
WHITE RIVER, WEST FORK	51202020803	KNOX	INW0283_01	WHITE RIVER	E. COLI	5A	2014	2027	HIGH
WHITE RIVER, WEST FORK	51202020803	KNOX	INW0283_01	WHITE RIVER	IMPAIRED BIOTIC COMMUNITIES	5A	2014	2027	MEDIUM
WHITE RIVER, WEST FORK	51202020803	KNOX	INW0283_01	WHITE RIVER	PCBS (FISH TISSUE)	5B	2014	2027	LOW
WHITE RIVER, WEST FORK	51202020803	KNOX	INW0283_02	WHITE RIVER	PCBS (FISH TISSUE)	5B	2014	2027	LOW
WHITE RIVER, WEST FORK	51202020803	KNOX	INW0283_02	WHITE RIVER	E. COLI	5A	2014	2027	HIGH
WHITE RIVER, WEST FORK	51202020804	KNOX	INW0284_01	WHITE RIVER	E. COLI	5A	2014	2027	HIGH
WHITE RIVER, WEST FORK	51202020804	KNOX	INW0284_01	WHITE RIVER	IMPAIRED BIOTIC COMMUNITIES	5A	2014	2027	MEDIUM
WHITE RIVER, WEST FORK	51202020804	KNOX	INW0284_01	WHITE RIVER	PCBS (FISH TISSUE)	5B	2014	2027	LOW
WHITE RIVER, WEST FORK	51202020901	DAVIESS	INW0291_01	VEALE CREEK	E. COLI	5A	2014	2027	HIGH
WHITE RIVER, WEST FORK	51202020902	DAVIESS	INW0292_01	VEALE CREEK	E. COLI	5A	2014	2027	HIGH
WHITE RIVER, WEST FORK	51202020903	DAVIESS	INW0293_01	WHITE RIVER	IMPAIRED BIOTIC COMMUNITIES	5A	2014	2027	MEDIUM
WHITE RIVER, WEST FORK	51202020903	DAVIESS	INW0293_01	WHITE RIVER	PCBS (FISH TISSUE)	5B	2014	2027	LOW
WHITE RIVER, WEST FORK	51202020903	DAVIESS	INW0293_T1001	HAWKINS CREEK	IMPAIRED BIOTIC COMMUNITIES	5A	2014	2027	MEDIUM
WHITE RIVER, WEST FORK	51202020905	KNOX	INW0295_T1001	KESSINGER DITCH - UNNAMED TRIBUTARY	DISSOLVED OXYGEN	5A	2014	2027	MEDIUM

Basin	Hydrologic Unit Code	County	Assessment Unit ID	Assessment Unit Name	Cause of Impairment	Category	Cycle First Listed	Target Date for TMDL Completion	Priority Ranking
WHITE RIVER, WEST FORK	51202020905	KNOX	INW0295_T1001	KESSINGER DITCH - UNNAMED TRIBUTARY	PH	5A	2014	2027	MEDIUM
WHITE RIVER, WEST FORK	51202020907	KNOX	INW0297_01	WHITE RIVER	PCBS (FISH TISSUE)	5B	2014	2027	LOW
WHITE RIVER, WEST FORK	51202020907	KNOX	INW0297_01	WHITE RIVER	IMPAIRED BIOTIC COMMUNITIES	5A	2014	2027	MEDIUM
WHITE RIVER, WEST FORK	51202020907	DAVIESS	INW0297_02	WHITE RIVER	PCBS (FISH TISSUE)	5B	2014	2027	LOW
WHITE RIVER, WEST FORK	51202020907	DAVIESS	INW0297_02	WHITE RIVER	IMPAIRED BIOTIC COMMUNITIES	5A	2014	2027	MEDIUM
WHITE RIVER, WEST FORK	51202021001	PIKE	INW02A1_01	WHITE RIVER	E. COLI	5A	2014	2027	HIGH
WHITE RIVER, WEST FORK	51202021001	PIKE	INW02A1_01	WHITE RIVER	IMPAIRED BIOTIC COMMUNITIES	5A	2014	2027	MEDIUM
WHITE RIVER, WEST FORK	51202021001	PIKE	INW02A1_01	WHITE RIVER	PCBS (FISH TISSUE)	5B	2014	2027	LOW
WHITE RIVER, WEST FORK	51202021003	KNOX	INW02A3_01	WHITE RIVER	IMPAIRED BIOTIC COMMUNITIES	5A	2014	2027	MEDIUM
WHITE RIVER, WEST FORK	51202021003	KNOX	INW02A3_01	WHITE RIVER	PCBS (FISH TISSUE)	5B	2014	2027	LOW
WHITE RIVER, WEST FORK	51202021003	KNOX	INW02A3_01	WHITE RIVER	E. COLI	5A	2014	2027	HIGH
WHITE RIVER, WEST FORK	51202021004	PIKE	INW02A4_01	HARBIN CREEK	E. COLI	5A	2014	2027	HIGH
WHITE RIVER, WEST FORK	51202021004	PIKE	INW02A4_02	CONGER CREEK	E. COLI	5A	2014	2027	HIGH
WHITE RIVER, WEST FORK	51202021004	PIKE	INW02A4_T1002	CONGER CREEK	E. COLI	5A	2014	2027	HIGH
WHITE RIVER, WEST FORK	51202021004	PIKE	INW02A4_T1003	HARBIN CREEK - UNNAMED TRIBUTARY	E. COLI	5A	2014	2027	HIGH
WHITE RIVER, WEST FORK	51202021006	GIBSON	INW02A6_02	WHITE RIVER	PCBS (FISH TISSUE)	5B	2014	2027	LOW
WHITE RIVER, WEST FORK	51202021006	GIBSON	INW02A6_02	WHITE RIVER	E. COLI	5A	2014	2027	HIGH
WHITE RIVER, WEST FORK	51202021006	KNOX	INW02A6_03	WHITE RIVER	E. COLI	5A	2014	2027	HIGH

Basin	Hydrologic Unit Code	County	Assessment Unit ID	Assessment Unit Name	Cause of Impairment	Category	Cycle First Listed	Target Date for TMDL Completion	Priority Ranking
WHITE RIVER, WEST FORK	51202021006	KNOX	INW02A6_03	WHITE RIVER	PCBS (FISH TISSUE)	5B	2014	2027	LOW
WHITE RIVER, WEST FORK	51202021007	KNOX	INW02A7_01	WHITE RIVER	IMPAIRED BIOTIC COMMUNITIES	5A	2014	2027	MEDIUM
WHITE RIVER, WEST FORK	51202021007	KNOX	INW02A7_01	WHITE RIVER	NUTRIENTS	5A	2014	2027	MEDIUM
WHITE RIVER, WEST FORK	51202021007	KNOX	INW02A7_01	WHITE RIVER	PCBS (FISH TISSUE)	5B	2014	2027	LOW
WHITE RIVER, WEST FORK	5120202080010	DAVIESS	INW02P1045_00	PRAIRIE CREEK RESERVOIR NO. A-4-1 (FISHER DAM)	E. COLI	5A	2004	2017	HIGH
WHITE RIVER, WEST FORK	5120202010070	MONROE	INW02P1079_00	GRIFFY RESERVOIR	TOTAL MERCURY (FISH TISSUE)	5B	2010	2023	LOW
WHITE RIVER, WEST FORK	51202030101	BOONE	INW0311_01	EDLIN DITCH	E. COLI	5A	2014	2027	HIGH
WHITE RIVER, WEST FORK	51202030101	BOONE	INW0311_T1002	GRASSY BRANCH	E. COLI	5A	2014	2023	HIGH
WHITE RIVER, WEST FORK	51202030102	HENDRICKS	INW0312_01	BIG WALNUT CREEK, EAST FORK	E. COLI	5A	2014	2027	HIGH
WHITE RIVER, WEST FORK	51202030104	HENDRICKS	INW0314_01	BIG WALNUT CREEK	E. COLI	5A	2014	2027	HIGH
WHITE RIVER, WEST FORK	51202030104	BOONE	INW0314_T1001	CUNNINGHAM DITCH	E. COLI	5A	2014	2027	HIGH
WHITE RIVER, WEST FORK	51202030201	PUTNAM	INW0321_01	OWL CREEK	E. COLI	5A	2014	2027	HIGH
WHITE RIVER, WEST FORK	51202030201	PUTNAM	INW0321_02	OWL CREEK	E. COLI	5A	2014	2027	HIGH
WHITE RIVER, WEST FORK	51202030201	PUTNAM	INW0321_T1003	OWL CREEK - UNNAMED TRIBUTARY	E. COLI	5A	2014	2027	HIGH
WHITE RIVER, WEST FORK	51202030201	PUTNAM	INW0321_T1005	OWL CREEK - UNNAMED TRIBUTARY	E. COLI	5A	2014	2027	HIGH
WHITE RIVER, WEST FORK	51202030201	PUTNAM	INW0321_T1007	OWL CREEK - UNNAMED TRIBUTARY	E. COLI	5A	2014	2027	HIGH
WHITE RIVER, WEST FORK	51202030202	PUTNAM	INW0322_01	LITTLE WALNUT CREEK	E. COLI	5A	2014	2027	HIGH
WHITE RIVER, WEST FORK	51202030202	PUTNAM	INW0322_02	LITTLE WALNUT CREEK	E. COLI	5A	2014	2027	HIGH

Basin	Hydrologic Unit Code	County	Assessment Unit ID	Assessment Unit Name	Cause of Impairment	Category	Cycle First Listed	Target Date for TMDL Completion	Priority Ranking
WHITE RIVER, WEST FORK	51202030202	PUTNAM	INW0322_03	JONES CREEK	IMPAIRED BIOTIC COMMUNITIES	5A	2014	2027	MEDIUM
WHITE RIVER, WEST FORK	51202030202	PUTNAM	INW0322_03	JONES CREEK	E. COLI	5A	2014	2027	HIGH
WHITE RIVER, WEST FORK	51202030202	PUTNAM	INW0322_04	JONES CREEK	E. COLI	5A	2014	2027	HIGH
WHITE RIVER, WEST FORK	51202030202	PUTNAM	INW0322_05	FALLS BRANCH	E. COLI	5A	2014	2027	HIGH
WHITE RIVER, WEST FORK	51202030202	PUTNAM	INW0322_T1003	LITTLE WALNUT CREEK - UNNAMED TRIBUTARY	E. COLI	5A	2014	2027	HIGH
WHITE RIVER, WEST FORK	51202030203	PUTNAM	INW0323_01	LITTLE WALNUT CREEK	E. COLI	5A	2014	2027	HIGH
WHITE RIVER, WEST FORK	51202030203	PUTNAM	INW0323_02	LONG BRANCH	E. COLI	5A	2014	2027	HIGH
WHITE RIVER, WEST FORK	51202030203	PUTNAM	INW0323_T1004	LEATHERMAN CREEK	E. COLI	5A	2014	2027	HIGH
WHITE RIVER, WEST FORK	51202030203	PUTNAM	INW0323_T1009	LONG BRANCH - UNNAMED TRIBUTARY	E. COLI	5A	2014	2027	HIGH
WHITE RIVER, WEST FORK	51202030301	PUTNAM	INW0331_02	LITTLE DEER CREEK	IMPAIRED BIOTIC COMMUNITIES	5A	2014	2027	MEDIUM
WHITE RIVER, WEST FORK	51202030303	PUTNAM	INW0333_01	DEER CREEK	E. COLI	5A	2014	2027	HIGH
WHITE RIVER, WEST FORK	51202030303	PUTNAM	INW0333_02	DEER CREEK	E. COLI	5A	2014	2027	HIGH
WHITE RIVER, WEST FORK	51202030303	PUTNAM	INW0333_T1001	MOSQUITO CREEK	E. COLI	5A	2014	2027	HIGH
WHITE RIVER, WEST FORK	51202030303	PUTNAM	INW0333_T1003	ROCKY CREEK	E. COLI	5A	2014	2027	HIGH
WHITE RIVER, WEST FORK	51202030303	PUTNAM	INW0333_T1004	DEWEESE CREEK - UNNAMED TRIBUTARY	E. COLI	5A	2014	2027	HIGH
WHITE RIVER, WEST FORK	51202030303	PUTNAM	INW0333_T1006	LEATHERWOOD CREEK	E. COLI	5A	2014	2027	HIGH
WHITE RIVER, WEST FORK	51202030401	PUTNAM	INW0341_01	BIG WALNUT CREEK	E. COLI	5A	2014	2027	HIGH
WHITE RIVER, WEST FORK	51202030401	HENDRICKS	INW0341_T1007	BIG WALNUT CREEK - UNNAMED TRIBUTARY	E. COLI	5A	2014	2027	HIGH

Basin	Hydrologic Unit Code	County	Assessment Unit ID	Assessment Unit Name	Cause of Impairment	Category	Cycle First Listed	Target Date for TMDL Completion	Priority Ranking
WHITE RIVER, WEST FORK	51202030402	PUTNAM	INW0342_01	CLEAR CREEK	E. COLI	5A	2014	2027	HIGH
WHITE RIVER, WEST FORK	51202030402	PUTNAM	INW0342_02	CLEAR CREEK	E. COLI	5A	2014	2027	HIGH
WHITE RIVER, WEST FORK	51202030402	PUTNAM	INW0342_T1001	CLEAR CREEK	E. COLI	5A	2014	2027	HIGH
WHITE RIVER, WEST FORK	51202030402	PUTNAM	INW0342_T1003	CLEAR CREEK - UNNAMED TRIBUTARY	E. COLI	5A	2014	2027	HIGH
WHITE RIVER, WEST FORK	51202030402	PUTNAM	INW0342_T1004	MILLER CREEK	E. COLI	5A	2014	2027	HIGH
WHITE RIVER, WEST FORK	51202030403	PUTNAM	INW0343_01	BIG WALNUT CREEK	E. COLI	5A	2014	2027	HIGH
WHITE RIVER, WEST FORK	51202030403	PUTNAM	INW0343_T1001	PLUM CREEK	E. COLI	5A	2014	2027	HIGH
WHITE RIVER, WEST FORK	51202030403	PUTNAM	INW0343_T1002	BLEDSOE BRANCH	E. COLI	5A	2014	2027	HIGH
WHITE RIVER, WEST FORK	51202030404	PUTNAM	INW0344_01	BIG WALNUT CREEK	E. COLI	5A	2014	2027	HIGH
WHITE RIVER, WEST FORK	51202030405	PUTNAM	INW0345_01	BIG WALNUT CREEK	E. COLI	5A	2014	2027	HIGH
WHITE RIVER, WEST FORK	51202030405	PUTNAM	INW0345_01	BIG WALNUT CREEK	TOTAL MERCURY (FISH TISSUE)	5B	2014	2027	LOW
WHITE RIVER, WEST FORK	51202030405	PUTNAM	INW0345_02	BIG WALNUT CREEK	E. COLI	5A	2014	2027	HIGH
WHITE RIVER, WEST FORK	51202030405	PUTNAM	INW0345_02	BIG WALNUT CREEK	NUTRIENTS	5A	2014	2027	MEDIUM
WHITE RIVER, WEST FORK	51202030405	PUTNAM	INW0345_02	BIG WALNUT CREEK	TOTAL MERCURY (FISH TISSUE)	5B	2014	2027	LOW
WHITE RIVER, WEST FORK	51202030405	PUTNAM	INW0345_T1002	MAIDEN RUN	IMPAIRED BIOTIC COMMUNITIES	5A	2014	2027	MEDIUM
WHITE RIVER, WEST FORK	51202030405	PUTNAM	INW0345_T1003	JOHNSON BRANCH	E. COLI	5A	2014	2027	HIGH
WHITE RIVER, WEST FORK	51202030503	HENDRICKS	INW0353_01A	MILL CREEK - UNNAMED TRIBUTARY	E. COLI	5A	2014	2027	HIGH
WHITE RIVER, WEST FORK	51202030508	PUTNAM	INW0358_01	MILL CREEK	E. COLI	5A	2014	2027	HIGH

Basin	Hydrologic Unit Code	County	Assessment Unit ID	Assessment Unit Name	Cause of Impairment	Category	Cycle First Listed	Target Date for TMDL Completion	Priority Ranking
WHITE RIVER, WEST FORK	51202030508	PUTNAM	INW0358_T1001	BELLE UNION BRANCH	E. COLI	5A	2014	2027	HIGH
WHITE RIVER, WEST FORK	51202030508	PUTNAM	INW0358_T1002	COTTON BRANCH - UNNAMED TRIBUTARY	E. COLI	5A	2014	2027	HIGH
WHITE RIVER, WEST FORK	51202030509	PUTNAM	INW0359_01	MILL CREEK	E. COLI	5A	2014	2027	HIGH
WHITE RIVER, WEST FORK	51202030509	PUTNAM	INW0359_T1001	VERMILLION BRANCH	E. COLI	5A	2014	2027	HIGH
WHITE RIVER, WEST FORK	51202030509	PUTNAM	INW0359_T1003	HIGGINS BRANCH	E. COLI	5A	2014	2027	HIGH
WHITE RIVER, WEST FORK	51202030509	PUTNAM	INW0359_T1004	HIGGINS BRANCH	E. COLI	5A	2014	2027	HIGH
WHITE RIVER, WEST FORK	51202030510	PUTNAM	INW035A_01	MILL CREEK	E. COLI	5A	2014	2027	HIGH
WHITE RIVER, WEST FORK	51202030510	OWEN	INW035A_T1005	MILL CREEK - UNNAMED TRIBUTARY	E. COLI	5A	2014	2027	HIGH
WHITE RIVER, WEST FORK	51202030512	PUTNAM	INW035C_03	MILL CREEK	E. COLI	5A	2014	2027	HIGH
WHITE RIVER, WEST FORK	51202030601	CLAY	INW0361_01	BIRCH CREEK	DISSOLVED OXYGEN	5A	2014	2027	MEDIUM
WHITE RIVER, WEST FORK	51202030601	CLAY	INW0361_01	BIRCH CREEK	IMPAIRED BIOTIC COMMUNITIES	5A	2014	2027	MEDIUM
WHITE RIVER, WEST FORK	51202030601	CLAY	INW0361_01	BIRCH CREEK	NUTRIENTS	5A	2014	2027	MEDIUM
WHITE RIVER, WEST FORK	51202030601	CLAY	INW0361_T1001	LITTLE BIRCH CREEK	IMPAIRED BIOTIC COMMUNITIES	5A	2014	2027	MEDIUM
WHITE RIVER, WEST FORK	51202030601	CLAY	INW0361_T1001	LITTLE BIRCH CREEK	NUTRIENTS	5A	2014	2027	MEDIUM
WHITE RIVER, WEST FORK	51202030601	CLAY	INW0361_T1001	LITTLE BIRCH CREEK	DISSOLVED OXYGEN	5A	2014	2027	MEDIUM
WHITE RIVER, WEST FORK	51202030701	CLAY	INW0371_01	CROYS CREEK	E. COLI	5A	2014	2027	HIGH
WHITE RIVER, WEST FORK	51202030701	CLAY	INW0371_T1001	VAN BUREN CREEK	E. COLI	5A	2014	2027	HIGH
WHITE RIVER, WEST FORK	51202030702	PUTNAM	INW0372_01	CROYS CREEK	E. COLI	5A	2014	2027	HIGH

Basin	Hydrologic Unit Code	County	Assessment Unit ID	Assessment Unit Name	Cause of Impairment	Category	Cycle First Listed	Target Date for TMDL Completion	Priority Ranking
WHITE RIVER, WEST FORK	51202030702	PUTNAM	INW0372_01	CROYS CREEK	IMPAIRED BIOTIC COMMUNITIES	5A	2014	2027	MEDIUM
WHITE RIVER, WEST FORK	51202030702	CLAY	INW0372_T1001	BILLY CREEK	E. COLI	5A	2014	2027	HIGH
WHITE RIVER, WEST FORK	51202030702	CLAY	INW0372_T1002	GUN CREEK	E. COLI	5A	2014	2027	HIGH
WHITE RIVER, WEST FORK	51202030702	CLAY	INW0372_T1003	WESLEY DRAIN - UNNAMED TRIBUTARY	E. COLI	5A	2014	2027	HIGH
WHITE RIVER, WEST FORK	51202030702	PUTNAM	INW0372_T1004	CHURCH CREEK - UNNAMED TRIBUTARY	E. COLI	5A	2014	2027	HIGH
WHITE RIVER, WEST FORK	51202030703	OWEN	INW0373_01	JORDAN CREEK	E. COLI	5A	2014	2027	HIGH
WHITE RIVER, WEST FORK	51202030703	CLAY	INW0373_02	JORDAN CREEK	E. COLI	5A	2014	2027	HIGH
WHITE RIVER, WEST FORK	51202030703	OWEN	INW0373_T1001	JORDAN CREEK, NORTH FORK	E. COLI	5A	2014	2027	HIGH
WHITE RIVER, WEST FORK	51202030703	OWEN	INW0373_T1003	JORDAN CREEK - UNNAMED TRIBUTARY	E. COLI	5A	2014	2027	HIGH
WHITE RIVER, WEST FORK	51202030704	CLAY	INW0374_01	EEL RIVER	E. COLI	5A	2014	2027	HIGH
WHITE RIVER, WEST FORK	51202030704	CLAY	INW0374_T1002	SLATE RUN	E. COLI	5A	2014	2027	HIGH
WHITE RIVER, WEST FORK	51202030704	CLAY	INW0374_T1003	AHLEMEYER BRANCH	E. COLI	5A	2014	2027	HIGH
WHITE RIVER, WEST FORK	51202030706	CLAY	INW0376_T1001	HOG CREEK	E. COLI	5A	2014	2027	HIGH
WHITE RIVER, WEST FORK	51202030706	CLAY	INW0376_T1001	HOG CREEK	IMPAIRED BIOTIC COMMUNITIES	5A	2014	2027	MEDIUM
WHITE RIVER, WEST FORK	51202030804	CLAY	INW0384_01	EEL RIVER - UNNAMED TRIBUTARY	IMPAIRED BIOTIC COMMUNITIES	5A	2014	2027	MEDIUM
WHITE RIVER, WEST FORK	51202030805	CLAY	INW0385_01	EEL RIVER	IMPAIRED BIOTIC COMMUNITIES	5A	2014	2027	MEDIUM
WHITE RIVER, WEST FORK	51202030811	GREENE	INW038B_01	EEL RIVER	NUTRIENTS	5A	2014	2027	MEDIUM
WHITE RIVER, EAST FORK	51202040102	HENRY	INW0412_01	BIG BLUE RIVER	IMPAIRED BIOTIC COMMUNITIES	5A	2014	2027	MEDIUM

Basin	Hydrologic Unit Code	County	Assessment Unit ID	Assessment Unit Name	Cause of Impairment	Category	Cycle First Listed	Target Date for TMDL Completion	Priority Ranking
WHITE RIVER, EAST FORK	51202040102	HENRY	INW0412_T1007	LICK BRANCH	E. COLI	5A	2014	2027	HIGH
WHITE RIVER, EAST FORK	51202040103	HENRY	INW0413_01	BIG BLUE RIVER	PCBS (FISH TISSUE)	5B	2014	2027	LOW
WHITE RIVER, EAST FORK	51202040103	HENRY	INW0413_01	BIG BLUE RIVER	IMPAIRED BIOTIC COMMUNITIES	5A	2014	2027	MEDIUM
WHITE RIVER, EAST FORK	51202040106	HENRY	INW0416_01	BIG BLUE RIVER	IMPAIRED BIOTIC COMMUNITIES	5A	2014	2027	MEDIUM
WHITE RIVER, EAST FORK	51202040106	HENRY	INW0416_01	BIG BLUE RIVER	NUTRIENTS	5A	2014	2027	MEDIUM
WHITE RIVER, EAST FORK	51202040106	HENRY	INW0416_01	BIG BLUE RIVER	PCBS (FISH TISSUE)	5B	2014	2027	LOW
WHITE RIVER, EAST FORK	51202040106	HENRY	INW0416_02	BIG BLUE RIVER	PCBS (FISH TISSUE)	5B	2014	2027	LOW
WHITE RIVER, EAST FORK	51202040108	HENRY	INW0418_01	BIG BLUE RIVER	TOTAL MERCURY (FISH TISSUE)	5B	2014	2027	LOW
WHITE RIVER, EAST FORK	51202040108	HENRY	INW0418_01	BIG BLUE RIVER	PCBS (FISH TISSUE)	5B	2014	2027	LOW
WHITE RIVER, EAST FORK	51202040108	RUSH	INW0418_02	BIG BLUE RIVER	PCBS (FISH TISSUE)	5B	2014	2027	LOW
WHITE RIVER, EAST FORK	51202040108	RUSH	INW0418_02	BIG BLUE RIVER	TOTAL MERCURY (FISH TISSUE)	5B	2014	2027	LOW
WHITE RIVER, EAST FORK	51202040201	RUSH	INW0421_01	LITTLE BLUE RIVER	E. COLI	5A	2014	2027	HIGH
WHITE RIVER, EAST FORK	51202040202	RUSH	INW0422_01	BEAVER MEADOW CREEK	E. COLI	5A	2014	2027	HIGH
WHITE RIVER, EAST FORK	51202040202	RUSH	INW0422_T1001	LINN CREEK	E. COLI	5A	2014	2027	HIGH
WHITE RIVER, EAST FORK	51202040203	RUSH	INW0423_01	LITTLE BLUE RIVER	E. COLI	5A	2014	2027	HIGH
WHITE RIVER, EAST FORK	51202040203	HANCOCK	INW0423_T1001	DILLY CREEK	E. COLI	5A	2014	2027	HIGH
WHITE RIVER, EAST FORK	51202040203	RUSH	INW0423_T1001A	GILSON CREEK - UNNAMED TRIBUTARY	E. COLI	5A	2014	2027	HIGH
WHITE RIVER, EAST FORK	51202040205	SHELBY	INW0425_01	LITTLE BLUE RIVER	E. COLI	5A	2014	2027	HIGH

Basin	Hydrologic Unit Code	County	Assessment Unit ID	Assessment Unit Name	Cause of Impairment	Category	Cycle First Listed	Target Date for TMDL Completion	Priority Ranking
WHITE RIVER, EAST FORK	51202040205	SHELBY	INW0425_T1001	LITTLE BLUE RIVER - UNNAMED TRIBUTARY	E. COLI	5A	2014	2027	HIGH
WHITE RIVER, EAST FORK	51202040205	SHELBY	INW0425_T1002	LITTLE BLUE RIVER - UNNAMED TRIBUTARY	E. COLI	5A	2014	2027	HIGH
WHITE RIVER, EAST FORK	51202040304	SHELBY	INW0434_01	BRANDYWINE CREEK	E. COLI	5A	2014	2027	HIGH
WHITE RIVER, EAST FORK	51202040401	HANCOCK	INW0441_01	SUGAR CREEK	DISSOLVED OXYGEN	5A	2014	2027	MEDIUM
WHITE RIVER, EAST FORK	51202040401	HANCOCK	INW0441_01	SUGAR CREEK	NUTRIENTS	5A	2014	2027	MEDIUM
WHITE RIVER, EAST FORK	5120204040080	SHELBY	INW0448_00	BRANDYWINE CREEK	E. COLI	5A	2006	2019	HIGH
WHITE RIVER, EAST FORK	51202040504	MARION	INW0454_01	BUCK CREEK	E. COLI	5A	2014	2027	HIGH
WHITE RIVER, EAST FORK	51202040504	MARION	INW0454_T1003	BIG RUN	E. COLI	5A	2014	2027	HIGH
WHITE RIVER, EAST FORK	51202040601	JOHNSON	INW0461_01	YOUNGS CREEK	E. COLI	5A	2014	2027	HIGH
WHITE RIVER, EAST FORK	51202040601	JOHNSON	INW0461_T1006	MOORES CREEK	E. COLI	5A	2014	2027	HIGH
WHITE RIVER, EAST FORK	51202040602	JOHNSON	INW0462_01	HURRICANE CREEK	E. COLI	5A	2014	2027	HIGH
WHITE RIVER, EAST FORK	51202040603	JOHNSON	INW0463_01	YOUNGS CREEK	E. COLI	5A	2014	2027	HIGH
WHITE RIVER, EAST FORK	51202040603	JOHNSON	INW0463_T1002	CANARY DITCH	E. COLI	5A	2014	2027	HIGH
WHITE RIVER, EAST FORK	51202040603	JOHNSON	INW0463_T1003	RAY CREEK	E. COLI	5A	2014	2027	HIGH
WHITE RIVER, EAST FORK	51202040604	JOHNSON	INW0464_01	YOUNGS CREEK	E. COLI	5A	2014	2027	HIGH
WHITE RIVER, EAST FORK	51202040604	JOHNSON	INW0464_02	YOUNGS CREEK	E. COLI	5A	2014	2027	HIGH
WHITE RIVER, EAST FORK	51202040604	JOHNSON	INW0464_T1008	AMITY DITCH	E. COLI	5A	2014	2027	HIGH
WHITE RIVER, EAST FORK	51202040701	SHELBY	INW0471_01	SNAIL CREEK	IMPAIRED BIOTIC COMMUNITIES	5A	2014	2027	MEDIUM

Basin	Hydrologic Unit Code	County	Assessment Unit ID	Assessment Unit Name	Cause of Impairment	Category	Cycle First Listed	Target Date for TMDL Completion	Priority Ranking
WHITE RIVER, EAST FORK	51202040701	SHELBY	INW0471_T1004	DRY FORK	IMPAIRED BIOTIC COMMUNITIES	5A	2014	2027	MEDIUM
WHITE RIVER, EAST FORK	51202040702	JOHNSON	INW0472_T1001	LEATHERWOOD CREEK	DISSOLVED OXYGEN	5A	2014	2027	MEDIUM
WHITE RIVER, EAST FORK	51202040702	JOHNSON	INW0472_T1001	LEATHERWOOD CREEK	E. COLI	5A	2014	2027	HIGH
WHITE RIVER, EAST FORK	51202040702	JOHNSON	INW0472_T1001	LEATHERWOOD CREEK	IMPAIRED BIOTIC COMMUNITIES	5A	2014	2027	MEDIUM
WHITE RIVER, EAST FORK	51202040802	HANCOCK	INW0482_01	SIXMILE CREEK	E. COLI	5A	2014	2027	HIGH
WHITE RIVER, EAST FORK	51202040802	RUSH	INW0482_01A	RIDGE RUN	E. COLI	5A	2014	2027	HIGH
WHITE RIVER, EAST FORK	51202040802	HANCOCK	INW0482_T1001	ANTHONY CREEK	E. COLI	5A	2014	2027	HIGH
WHITE RIVER, EAST FORK	51202040802	HANCOCK	INW0482_T1002	DILLY CREEK	E. COLI	5A	2014	2027	HIGH
WHITE RIVER, EAST FORK	51202040803	HANCOCK	INW0483_01	NAMELESS CREEK	E. COLI	5A	2014	2027	HIGH
WHITE RIVER, EAST FORK	51202040804	HANCOCK	INW0484_01	BIG BLUE RIVER	E. COLI	5A	2014	2027	HIGH
WHITE RIVER, EAST FORK	51202040804	HANCOCK	INW0484_T1001	BIG BLUE RIVER - UNNAMED TRIBUTARY	E. COLI	5A	2014	2027	HIGH
WHITE RIVER, EAST FORK	51202040804	SHELBY	INW0484_T1002	BIG BLUE RIVER - UNNAMED TRIBUTARY	E. COLI	5A	2014	2027	HIGH
WHITE RIVER, EAST FORK	51202040804	HANCOCK	INW0484_T1003	PRAIRIE BRANCH	E. COLI	5A	2014	2027	HIGH
WHITE RIVER, EAST FORK	51202040805	SHELBY	INW0485_01	BIG BLUE RIVER	E. COLI	5A	2014	2027	HIGH
WHITE RIVER, EAST FORK	51202040805	SHELBY	INW0485_02	BIG BLUE RIVER	E. COLI	5A	2014	2027	HIGH
WHITE RIVER, EAST FORK	51202040805	SHELBY	INW0485_03	BIG BLUE RIVER	E. COLI	5A	2014	2027	HIGH
WHITE RIVER, EAST FORK	51202040805	SHELBY	INW0485_T1001	BIG BLUE RIVER - UNNAMED TRIBUTARY	E. COLI	5A	2014	2027	HIGH
WHITE RIVER, EAST FORK	51202040805	SHELBY	INW0485_T1002	FORMAN BRANCH	E. COLI	5A	2014	2027	HIGH

Basin	Hydrologic Unit Code	County	Assessment Unit ID	Assessment Unit Name	Cause of Impairment	Category	Cycle First Listed	Target Date for TMDL Completion	Priority Ranking
WHITE RIVER, EAST FORK	51202040806	SHELBY	INW0486_01	BIG BLUE RIVER	E. COLI	5A	2014	2027	HIGH
WHITE RIVER, EAST FORK	51202040806	SHELBY	INW0486_02	BIG BLUE RIVER	E. COLI	5A	2014	2027	HIGH
WHITE RIVER, EAST FORK	51202040806	SHELBY	INW0486_02	BIG BLUE RIVER	PCBS (FISH TISSUE)	5B	2014	2027	LOW
WHITE RIVER, EAST FORK	51202040806	SHELBY	INW0486_T1001	BIG BLUE RIVER - UNNAMED TRIBUTARY	E. COLI	5A	2014	2027	HIGH
WHITE RIVER, EAST FORK	51202040806	SHELBY	INW0486_T1002	BIG BLUE RIVER - UNNAMED TRIBUTARY	E. COLI	5A	2014	2027	HIGH
WHITE RIVER, EAST FORK	51202040806	SHELBY	INW0486_T1003	HOWELL DITCH	E. COLI	5A	2014	2027	HIGH
WHITE RIVER, EAST FORK	51202040807	SHELBY	INW0487_01	BIG BLUE RIVER	E. COLI	5A	2014	2027	HIGH
WHITE RIVER, EAST FORK	51202040807	SHELBY	INW0487_01	BIG BLUE RIVER	PCBS (FISH TISSUE)	5B	2014	2027	LOW
WHITE RIVER, EAST FORK	5120204090010	JOHNSON	INW0491_01	EAST GRASSY CREEK	E. COLI	5A	2002	2015	HIGH
WHITE RIVER, EAST FORK	51202040903	BARTHOLOMEW	INW0493_01	DRIFTWOOD RIVER	E. COLI	5A	2014	2027	HIGH
WHITE RIVER, EAST FORK	5120204090030	JOHNSON	INW0493_T1050	BREWER DITCH	E. COLI	5A	2002	2015	HIGH
WHITE RIVER, EAST FORK	51202040904	BARTHOLOMEW	INW0494_01	DRIFTWOOD RIVER	E. COLI	5A	2014	2027	HIGH
WHITE RIVER, EAST FORK	5120204100060	BARTHOLOMEW	INW04A6_M1046	DRIFTWOOD RIVER (NORTH OF CR 400N)	E. COLI	5A	2006	2019	HIGH
WHITE RIVER, EAST FORK	51202050202	RUSH	INW0522_01	LITTLE FLATROCK RIVER	E. COLI	5A	2014	2027	HIGH
WHITE RIVER, EAST FORK	51202050301	RUSH	INW0531_T1002	HODGE DITCH	DISSOLVED OXYGEN	5A	2014	2027	MEDIUM
WHITE RIVER, EAST FORK	51202050301	RUSH	INW0531_T1002	HODGE DITCH	E. COLI	5A	2014	2027	HIGH
WHITE RIVER, EAST FORK	51202050301	RUSH	INW0531_T1002	HODGE DITCH	NUTRIENTS	5A	2014	2027	MEDIUM
WHITE RIVER, EAST FORK	51202050402	RUSH	INW0542_02	FLATROCK RIVER	TOTAL MERCURY (FISH TISSUE)	5B	2014	2027	LOW

Basin	Hydrologic Unit Code	County	Assessment Unit ID	Assessment Unit Name	Cause of Impairment	Category	Cycle First Listed	Target Date for TMDL Completion	Priority Ranking
WHITE RIVER, EAST FORK	51202050403	RUSH	INW0543_01	FLATROCK RIVER	TOTAL MERCURY (FISH TISSUE)	5B	2014	2027	LOW
WHITE RIVER, EAST FORK	51202050404	RUSH	INW0544_01	FLATROCK RIVER	TOTAL MERCURY (FISH TISSUE)	5B	2014	2027	LOW
WHITE RIVER, EAST FORK	5120205050020	SHELBY	INW0552_T1013	FLATROCK RIVER-WILLOW PARK	PCBS (FISH TISSUE)	5B	1998	2011	LOW
WHITE RIVER, EAST FORK	51202060101	RUSH	INW0611_01	CLIFTY CREEK, NORTH BRANCH	E. COLI	5A	2014	2027	HIGH
WHITE RIVER, EAST FORK	51202060102	DECATUR	INW0612_01	CLIFTY CREEK, MIDDLE FORK	E. COLI	5A	2014	2027	HIGH
WHITE RIVER, EAST FORK	51202060102	DECATUR	INW0612_T1005	CLIFTY CREEK, SOUTH BRANCH	E. COLI	5A	2014	2027	HIGH
WHITE RIVER, EAST FORK	5120206010030	RUSH	INW0613_00	CLIFTY CREEK, NORTH FORK (HEADWATER)	E. COLI	5A	2010	2023	HIGH
WHITE RIVER, EAST FORK	51202060103	DECATUR	INW0613_03	CLIFTY CREEK	E. COLI	5A	2014	2027	HIGH
WHITE RIVER, EAST FORK	5120206010030	RUSH	INW0613_T1001	CLIFTY CREEK, NORTH FORK - UNNAMED TRIBUTARY	E. COLI	5A	2010	2023	HIGH
WHITE RIVER, EAST FORK	51202060104	DECATUR	INW0614_01	CLIFTY CREEK	E. COLI	5A	2014	2027	HIGH
WHITE RIVER, EAST FORK	51202060105	DECATUR	INW0615_02	CLIFTY CREEK, FALL FORK	IMPAIRED BIOTIC COMMUNITIES	5A	2014	2027	MEDIUM
WHITE RIVER, EAST FORK	51202060107	BARTHOLOMEW	INW0617_01	CLIFTY CREEK	E. COLI	5A	2014	2027	HIGH
WHITE RIVER, EAST FORK	5120206010130	BARTHOLOMEW	INW061D_01	DUCK CREEK (DOWNSTREAM OF SHAEFER LAKE)	E. COLI	5A	2006	2019	HIGH
WHITE RIVER, EAST FORK	5120206010140	BARTHOLOMEW	INW061E_00	CLIFTY CREEK	E. COLI	5A	2006	2019	HIGH
WHITE RIVER, EAST FORK	5120206010150	BARTHOLOMEW	INW061F_00	SLOAN BRANCH CLIFTY CREEK	E. COLI	5A	2006	2019	HIGH
WHITE RIVER, EAST FORK	51202060205	BARTHOLOMEW	INW0625_01	WHITE RIVER	E. COLI	5A	2014	2027	HIGH
WHITE RIVER, EAST FORK	51202060205	BARTHOLOMEW	INW0625_01	WHITE RIVER	PCBS (FISH TISSUE)	5B	2014	2027	LOW
WHITE RIVER, EAST FORK	51202060301	DECATUR	INW0631_01	SAND CREEK	E. COLI	5A	2014	2027	HIGH

Basin	Hydrologic Unit Code	County	Assessment Unit ID	Assessment Unit Name	Cause of Impairment	Category	Cycle First Listed	Target Date for TMDL Completion	Priority Ranking
WHITE RIVER, EAST FORK	51202060303	DECATUR	INW0633_02	COBBS FORK	DISSOLVED OXYGEN	5A	2014	2027	MEDIUM
WHITE RIVER, EAST FORK	5120206030030	DECATUR	INW0633_T1006	MUDDY FORK (DOWNSTREAM OF GREENSBURG CITY PARK LAKE)	E. COLI	5A	1998	2011	HIGH
WHITE RIVER, EAST FORK	5120206030040	DECATUR	INW0634_T1004	SAND CREEK-GAYNORSVILLE	E. COLI	5A	1998	2011	HIGH
WHITE RIVER, EAST FORK	51202060305	DECATUR	INW0635_01	SAND CREEK	E. COLI	5A	2014	2027	HIGH
WHITE RIVER, EAST FORK	51202060308	DECATUR	INW0638_01	WYALOOSING CREEK	IMPAIRED BIOTIC COMMUNITIES	5A	2014	2027	MEDIUM
WHITE RIVER, EAST FORK	51202060310	BARTHOLOMEW	INW063A_02	SAND CREEK	E. COLI	5A	2014	2027	HIGH
WHITE RIVER, EAST FORK	51202060310	BARTHOLOMEW	INW063A_02	SAND CREEK	DISSOLVED OXYGEN	5A	2014	2027	MEDIUM
WHITE RIVER, EAST FORK	51202060401	BARTHOLOMEW	INW0641_01	WHITE CREEK, EAST FORK	IMPAIRED BIOTIC COMMUNITIES	5A	2014	2027	MEDIUM
WHITE RIVER, EAST FORK	51202060401	BARTHOLOMEW	INW0641_02	WHITE CREEK, EAST FORK	IMPAIRED BIOTIC COMMUNITIES	5A	2014	2027	MEDIUM
WHITE RIVER, EAST FORK	51202060401	BARTHOLOMEW	INW0641_T1002	WHITE CREEK, EAST FORK - UNNAMED TRIBUTARY	IMPAIRED BIOTIC COMMUNITIES	5A	2014	2027	MEDIUM
WHITE RIVER, EAST FORK	5120206040030	JACKSON	INW0643_M1016	EAST FORK WHITE RIVER	E. COLI	5A	1998	2011	HIGH
WHITE RIVER, EAST FORK	5120206040030	JACKSON	INW0643_M1016	EAST FORK WHITE RIVER	PCBS (FISH TISSUE)	5B	1998	2011	LOW
WHITE RIVER, EAST FORK	51202060405	JACKSON	INW0645_T1003	SPRAY CREEK	E. COLI	5A	2014	2027	HIGH
WHITE RIVER, EAST FORK	51202060501	JACKSON	INW0651_01	WHITE RIVER, EAST FORK	E. COLI	5A	2014	2027	HIGH
WHITE RIVER, EAST FORK	51202060501	JACKSON	INW0651_01	WHITE RIVER, EAST FORK	PCBS (FISH TISSUE)	5B	2014	2027	LOW
WHITE RIVER, EAST FORK	51202060503	JACKSON	INW0653_01	WHITE RIVER, EAST FORK	E. COLI	5A	2014	2027	HIGH
WHITE RIVER, EAST FORK	51202060503	JACKSON	INW0653_01	WHITE RIVER, EAST FORK	PCBS (FISH TISSUE)	5B	2014	2027	LOW
WHITE RIVER, EAST FORK	5120206050070	JACKSON	INW0657_00	WHITE CREEK	E. COLI	5A	2006	2019	HIGH

Basin	Hydrologic Unit Code	County	Assessment Unit ID	Assessment Unit Name	Cause of Impairment	Category	Cycle First Listed	Target Date for TMDL Completion	Priority Ranking
WHITE RIVER, EAST FORK	5120206050070	JACKSON	INW0657_T1024	UNNAMED TRIBUTARY	CHLORIDE	5A	2002	2015	MEDIUM
WHITE RIVER, EAST FORK	5120206050070	JACKSON	INW0657_T1024	WHITE CREEK-UNNAMED TRIBUTARY	DISSOLVED OXYGEN	5A	2002	2015	MEDIUM
WHITE RIVER, EAST FORK	5120206050070	JACKSON	INW0657_T1024	WHITE CREEK-UNNAMED TRIBUTARY	E. COLI	5A	2002	2015	HIGH
WHITE RIVER, EAST FORK	51202060601	JACKSON	INW0661_01	WHITE RIVER, EAST FORK	E. COLI	5A	2014	2027	HIGH
WHITE RIVER, EAST FORK	51202060601	JACKSON	INW0661_01	WHITE RIVER, EAST FORK	PCBS (FISH TISSUE)	5B	2014	2027	LOW
WHITE RIVER, EAST FORK	51202060602	JACKSON	INW0662_01	WHITE RIVER, EAST FORK	PCBS (FISH TISSUE)	5B	2014	2027	LOW
WHITE RIVER, EAST FORK	51202060602	JACKSON	INW0662_01	WHITE RIVER, EAST FORK	E. COLI	5A	2014	2027	HIGH
WHITE RIVER, EAST FORK	51202060603	JACKSON	INW0663_01	WHITE RIVER, EAST FORK	PCBS (FISH TISSUE)	5B	2014	2027	LOW
WHITE RIVER, EAST FORK	5120206060040	JACKSON	INW0664_M1020	EAST FORK WHITE RIVER	E. COLI	5A	1998	2011	HIGH
WHITE RIVER, EAST FORK	5120206060040	JACKSON	INW0664_M1020	EAST FORK WHITE RIVER	PCBS (FISH TISSUE)	5B	1998	2011	LOW
WHITE RIVER, EAST FORK	5120206030030	DECATUR	INW06P1030_00	GREENSBURG RESERVOIR	PCBS (FISH TISSUE)	5B	2006	2019	LOW
WHITE RIVER, EAST FORK	51202070101	RIPLEY	INW0711_01	BIG CREEK	IMPAIRED BIOTIC COMMUNITIES	5A	2014	2027	MEDIUM
WHITE RIVER, EAST FORK	51202070101	RIPLEY	INW0711_02	BIG CREEK	IMPAIRED BIOTIC COMMUNITIES	5A	2014	2027	MEDIUM
WHITE RIVER, EAST FORK	51202070101	RIPLEY	INW0711_T1002	BIG CREEK - UNNAMED TRIBUTARY	IMPAIRED BIOTIC COMMUNITIES	5A	2014	2027	MEDIUM
WHITE RIVER, EAST FORK	51202070102	JEFFERSON	INW0712_01	BIG CREEK	IMPAIRED BIOTIC COMMUNITIES	5A	2014	2027	MEDIUM
WHITE RIVER, EAST FORK	51202070102	RIPLEY	INW0712_T1001	BIG CREEK - UNNAMED TRIBUTARY	IMPAIRED BIOTIC COMMUNITIES	5A	2014	2027	MEDIUM
WHITE RIVER, EAST FORK	51202070102	JEFFERSON	INW0712_T1002	BIG CREEK - UNNAMED TRIBUTARY	IMPAIRED BIOTIC COMMUNITIES	5A	2014	2027	MEDIUM
WHITE RIVER, EAST FORK	51202070102	JEFFERSON	INW0712_T1003	MARBLE CREEK	IMPAIRED BIOTIC COMMUNITIES	5A	2014	2027	MEDIUM

Basin	Hydrologic Unit Code	County	Assessment Unit ID	Assessment Unit Name	Cause of Impairment	Category	Cycle First Listed	Target Date for TMDL Completion	Priority Ranking
WHITE RIVER, EAST FORK	51202070103	JEFFERSON	INW0713_01	MIDDLE FORK CREEK	E. COLI	5A	2014	2027	HIGH
WHITE RIVER, EAST FORK	51202070103	JEFFERSON	INW0713_01	MIDDLE FORK CREEK	IMPAIRED BIOTIC COMMUNITIES	5A	2014	2027	MEDIUM
WHITE RIVER, EAST FORK	51202070103	JEFFERSON	INW0713_T1002	MIDDLE FORK CREEK - UNNAMED TRIBUTARY	E. COLI	5A	2014	2027	HIGH
WHITE RIVER, EAST FORK	51202070103	JEFFERSON	INW0713_T1002	MIDDLE FORK CREEK - UNNAMED TRIBUTARY	IMPAIRED BIOTIC COMMUNITIES	5A	2014	2027	MEDIUM
WHITE RIVER, EAST FORK	51202070103	JEFFERSON	INW0713_T1003	TURKEY BRANCH	E. COLI	5A	2014	2027	HIGH
WHITE RIVER, EAST FORK	51202070103	JEFFERSON	INW0713_T1003	TURKEY BRANCH	IMPAIRED BIOTIC COMMUNITIES	5A	2014	2027	MEDIUM
WHITE RIVER, EAST FORK	51202070104	JEFFERSON	INW0714_01	BIG CREEK	IMPAIRED BIOTIC COMMUNITIES	5A	2014	2027	MEDIUM
WHITE RIVER, EAST FORK	51202070105	JEFFERSON	INW0715_02	BIG CREEK	E. COLI	5A	2014	2027	HIGH
WHITE RIVER, EAST FORK	51202070105	JEFFERSON	INW0715_T1002	HARBERTS CREEK	IMPAIRED BIOTIC COMMUNITIES	5A	2014	2027	MEDIUM
WHITE RIVER, EAST FORK	51202070201	RIPLEY	INW0721_01	GRAHAM CREEK	DISSOLVED OXYGEN	5A	2014	2027	MEDIUM
WHITE RIVER, EAST FORK	51202070201	RIPLEY	INW0721_01	GRAHAM CREEK	NUTRIENTS	5A	2014	2027	MEDIUM
WHITE RIVER, EAST FORK	51202070201	RIPLEY	INW0721_T1001	GRAHAM CREEK, NORTH FORK	DISSOLVED OXYGEN	5A	2014	2027	MEDIUM
WHITE RIVER, EAST FORK	51202070202	RIPLEY	INW0722_01	LITTLE GRAHAM CREEK	PH	5A	2014	2027	MEDIUM
WHITE RIVER, EAST FORK	51202070202	RIPLEY	INW0722_01	LITTLE GRAHAM CREEK	DISSOLVED OXYGEN	5A	2014	2027	MEDIUM
WHITE RIVER, EAST FORK	51202070202	RIPLEY	INW0722_01	LITTLE GRAHAM CREEK	IMPAIRED BIOTIC COMMUNITIES	5A	2014	2027	MEDIUM
WHITE RIVER, EAST FORK	51202070202	RIPLEY	INW0722_01	LITTLE GRAHAM CREEK	NUTRIENTS	5A	2014	2027	MEDIUM
WHITE RIVER, EAST FORK	51202070202	JENNINGS	INW0722_02	LITTLE GRAHAM CREEK	PH	5A	2014	2027	MEDIUM
WHITE RIVER, EAST FORK	51202070202	JENNINGS	INW0722_02	LITTLE GRAHAM CREEK	NUTRIENTS	5A	2014	2027	MEDIUM

Basin	Hydrologic Unit Code	County	Assessment Unit ID	Assessment Unit Name	Cause of Impairment	Category	Cycle First Listed	Target Date for TMDL Completion	Priority Ranking
WHITE RIVER, EAST FORK	51202070202	JENNINGS	INW0722_02	LITTLE GRAHAM CREEK	IMPAIRED BIOTIC COMMUNITIES	5A	2014	2027	MEDIUM
WHITE RIVER, EAST FORK	51202070202	JENNINGS	INW0722_02	LITTLE GRAHAM CREEK	DISSOLVED OXYGEN	5A	2014	2027	MEDIUM
WHITE RIVER, EAST FORK	51202070203	RIPLEY	INW0723_01	GRAHAM CREEK	DISSOLVED OXYGEN	5A	2014	2027	MEDIUM
WHITE RIVER, EAST FORK	51202070203	RIPLEY	INW0723_T1001	HUNGRY HOLLOW	DISSOLVED OXYGEN	5A	2014	2027	MEDIUM
WHITE RIVER, EAST FORK	51202070203	JENNINGS	INW0723_T1002	RUSH BRANCH	DISSOLVED OXYGEN	5A	2014	2027	MEDIUM
WHITE RIVER, EAST FORK	51202070301	RIPLEY	INW0731_01	OTTER CREEK	DISSOLVED OXYGEN	5A	2014	2027	MEDIUM
WHITE RIVER, EAST FORK	51202070301	RIPLEY	INW0731_01	OTTER CREEK	PH	5A	2014	2027	MEDIUM
WHITE RIVER, EAST FORK	51202070301	RIPLEY	INW0731_01	OTTER CREEK	NUTRIENTS	5A	2014	2027	MEDIUM
WHITE RIVER, EAST FORK	51202070301	RIPLEY	INW0731_01	OTTER CREEK	IMPAIRED BIOTIC COMMUNITIES	5A	2014	2027	MEDIUM
WHITE RIVER, EAST FORK	51202070301	RIPLEY	INW0731_T1001	LONG BRANCH	DISSOLVED OXYGEN	5A	2014	2027	MEDIUM
WHITE RIVER, EAST FORK	51202070301	RIPLEY	INW0731_T1001	LONG BRANCH	IMPAIRED BIOTIC COMMUNITIES	5A	2014	2027	MEDIUM
WHITE RIVER, EAST FORK	51202070301	RIPLEY	INW0731_T1001	LONG BRANCH	NUTRIENTS	5A	2014	2027	MEDIUM
WHITE RIVER, EAST FORK	51202070301	RIPLEY	INW0731_T1001	LONG BRANCH	PH	5A	2014	2027	MEDIUM
WHITE RIVER, EAST FORK	51202070301	RIPLEY	INW0731_T1002	LITTLE OTTER CREEK	IMPAIRED BIOTIC COMMUNITIES	5A	2014	2027	MEDIUM
WHITE RIVER, EAST FORK	51202070301	RIPLEY	INW0731_T1002	LITTLE OTTER CREEK	PH	5A	2014	2027	MEDIUM
WHITE RIVER, EAST FORK	51202070301	RIPLEY	INW0731_T1002	LITTLE OTTER CREEK	DISSOLVED OXYGEN	5A	2014	2027	MEDIUM
WHITE RIVER, EAST FORK	51202070302	RIPLEY	INW0732_01	OTTER CREEK	IMPAIRED BIOTIC COMMUNITIES	5A	2014	2027	MEDIUM
WHITE RIVER, EAST FORK	51202070302	RIPLEY	INW0732_01	OTTER CREEK	DISSOLVED OXYGEN	5A	2014	2027	MEDIUM

Basin	Hydrologic Unit Code	County	Assessment Unit ID	Assessment Unit Name	Cause of Impairment	Category	Cycle First Listed	Target Date for TMDL Completion	Priority Ranking
WHITE RIVER, EAST FORK	51202070302	JENNINGS	INW0732_02	OTTER CREEK	DISSOLVED OXYGEN	5A	2014	2027	MEDIUM
WHITE RIVER, EAST FORK	51202070302	JENNINGS	INW0732_02	OTTER CREEK	IMPAIRED BIOTIC COMMUNITIES	5A	2014	2027	MEDIUM
WHITE RIVER, EAST FORK	51202070302	RIPLEY	INW0732_T1001	FALLING TIMBER BRANCH	DISSOLVED OXYGEN	5A	2014	2027	MEDIUM
WHITE RIVER, EAST FORK	51202070302	RIPLEY	INW0732_T1001	FALLING TIMBER BRANCH	IMPAIRED BIOTIC COMMUNITIES	5A	2014	2027	MEDIUM
WHITE RIVER, EAST FORK	51202070303	JENNINGS	INW0733_01	OTTER CREEK	IMPAIRED BIOTIC COMMUNITIES	5A	2014	2027	MEDIUM
WHITE RIVER, EAST FORK	51202070303	JENNINGS	INW0733_T1005	CROOKED CREEK	IMPAIRED BIOTIC COMMUNITIES	5A	2014	2027	MEDIUM
WHITE RIVER, EAST FORK	51202070303	JENNINGS	INW0733_T1006	CROOKED CREEK - UNNAMED TRIBUTARY	IMPAIRED BIOTIC COMMUNITIES	5A	2014	2027	MEDIUM
WHITE RIVER, EAST FORK	51202070303	JENNINGS	INW0733_T1007	GOOSE RUN	IMPAIRED BIOTIC COMMUNITIES	5A	2014	2027	MEDIUM
WHITE RIVER, EAST FORK	51202070401	DECATUR	INW0741_01	VERNON FORK MUSCATATUCK RIVER	NUTRIENTS	5A	2014	2027	MEDIUM
WHITE RIVER, EAST FORK	51202070401	DECATUR	INW0741_01	VERNON FORK MUSCATATUCK RIVER	PH	5A	2014	2027	MEDIUM
WHITE RIVER, EAST FORK	51202070401	DECATUR	INW0741_01	VERNON FORK MUSCATATUCK RIVER	IMPAIRED BIOTIC COMMUNITIES	5A	2014	2027	MEDIUM
WHITE RIVER, EAST FORK	51202070401	DECATUR	INW0741_01	VERNON FORK MUSCATATUCK RIVER	DISSOLVED OXYGEN	5A	2014	2027	MEDIUM
WHITE RIVER, EAST FORK	51202070401	DECATUR	INW0741_02	VERNON FORK MUSCATATUCK RIVER	PH	5A	2014	2027	MEDIUM
WHITE RIVER, EAST FORK	51202070401	DECATUR	INW0741_02	VERNON FORK MUSCATATUCK RIVER	NUTRIENTS	5A	2014	2027	MEDIUM
WHITE RIVER, EAST FORK	51202070403	JENNINGS	INW0743_T1002	BRUSH CREEK	NUTRIENTS	5A	2014	2027	MEDIUM
WHITE RIVER, EAST FORK	51202070404	JENNINGS	INW0744_01	VERNON FORK MUSCATATUCK RIVER	IMPAIRED BIOTIC COMMUNITIES	5A	2014	2027	MEDIUM
WHITE RIVER, EAST FORK	51202070404	JENNINGS	INW0744_01	VERNON FORK MUSCATATUCK RIVER	NUTRIENTS	5A	2014	2027	MEDIUM
WHITE RIVER, EAST FORK	51202070404	JENNINGS	INW0744_T1002	LONG BRANCH	IMPAIRED BIOTIC COMMUNITIES	5A	2014	2027	MEDIUM

Basin	Hydrologic Unit Code	County	Assessment Unit ID	Assessment Unit Name	Cause of Impairment	Category	Cycle First Listed	Target Date for TMDL Completion	Priority Ranking
WHITE RIVER, EAST FORK	51202070404	JENNINGS	INW0744_T1002	LONG BRANCH	NUTRIENTS	5A	2014	2027	MEDIUM
WHITE RIVER, EAST FORK	51202070505	SCOTT	INW0755_02	STUCKER FORK	IMPAIRED BIOTIC COMMUNITIES	5A	2014	2027	MEDIUM
WHITE RIVER, EAST FORK	51202070505	SCOTT	INW0755_02	STUCKER FORK	AMMONIA	5A	2014	2027	MEDIUM
WHITE RIVER, EAST FORK	51202070505	SCOTT	INW0755_02	STUCKER FORK	DISSOLVED OXYGEN	5A	2014	2027	MEDIUM
WHITE RIVER, EAST FORK	51202070601	JEFFERSON	INW0761_01	LITTLE CREEK	E. COLI	5A	2014	2027	HIGH
WHITE RIVER, EAST FORK	51202070603	JEFFERSON	INW0763_01	BIG CREEK	E. COLI	5A	2014	2027	HIGH
WHITE RIVER, EAST FORK	51202070603	JEFFERSON	INW0763_T1001	WALTON CREEK	E. COLI	5A	2014	2027	HIGH
WHITE RIVER, EAST FORK	51202070606	JACKSON	INW0766_01	MUSCATATUCK RIVER	DISSOLVED OXYGEN	5A	2014	2027	MEDIUM
WHITE RIVER, EAST FORK	51202070606	SCOTT	INW0766_01	MUSCATATUCK RIVER	E. COLI	5A	2014	2027	HIGH
WHITE RIVER, EAST FORK	51202070606	SCOTT	INW0766_T1003	MUSCATATUCK RIVER - UNNAMED TRIBUTARY	E. COLI	5A	2014	2027	HIGH
WHITE RIVER, EAST FORK	51202070606	JACKSON	INW0766_T1004	DENS FORD DITCH	E. COLI	5A	2014	2027	HIGH
WHITE RIVER, EAST FORK	51202070701	JENNINGS	INW0771_01	VERNON FORK MUSCATATUCK RIVER	DISSOLVED OXYGEN	5A	2014	2027	MEDIUM
WHITE RIVER, EAST FORK	51202070701	JENNINGS	INW0771_01	VERNON FORK MUSCATATUCK RIVER	IMPAIRED BIOTIC COMMUNITIES	5A	2014	2027	MEDIUM
WHITE RIVER, EAST FORK	51202070701	JENNINGS	INW0771_01	VERNON FORK MUSCATATUCK RIVER	NUTRIENTS	5A	2014	2027	MEDIUM
WHITE RIVER, EAST FORK	51202070701	JENNINGS	INW0771_01	VERNON FORK MUSCATATUCK RIVER	PH	5A	2014	2027	MEDIUM
WHITE RIVER, EAST FORK	51202070701	JENNINGS	INW0771_01	VERNON FORK MUSCATATUCK RIVER	TOTAL MERCURY (FISH TISSUE)	5B	2014	2027	LOW
WHITE RIVER, EAST FORK	51202070702	JENNINGS	INW0772_01	SIXMILE CREEK	IMPAIRED BIOTIC COMMUNITIES	5A	2014	2027	MEDIUM
WHITE RIVER, EAST FORK	51202070702	JENNINGS	INW0772_01A	SIXMILE CREEK	DISSOLVED OXYGEN	5A	2014	2027	MEDIUM

Basin	Hydrologic Unit Code	County	Assessment Unit ID	Assessment Unit Name	Cause of Impairment	Category	Cycle First Listed	Target Date for TMDL Completion	Priority Ranking
WHITE RIVER, EAST FORK	51202070702	JENNINGS	INW0772_01A	SIXMILE CREEK	IMPAIRED BIOTIC COMMUNITIES	5A	2014	2027	MEDIUM
WHITE RIVER, EAST FORK	51202070703	JENNINGS	INW0773_01	STORM CREEK	DISSOLVED OXYGEN	5A	2014	2027	MEDIUM
WHITE RIVER, EAST FORK	51202070703	JENNINGS	INW0773_01	STORM CREEK	IMPAIRED BIOTIC COMMUNITIES	5A	2014	2027	MEDIUM
WHITE RIVER, EAST FORK	51202070703	JACKSON	INW0773_02	STORM CREEK	DISSOLVED OXYGEN	5A	2014	2027	MEDIUM
WHITE RIVER, EAST FORK	51202070703	JACKSON	INW0773_02	STORM CREEK	IMPAIRED BIOTIC COMMUNITIES	5A	2014	2027	MEDIUM
WHITE RIVER, EAST FORK	51202070703	JENNINGS	INW0773_T1002	STORM CREEK - UNNAMED TRIBUTARY	DISSOLVED OXYGEN	5A	2014	2027	MEDIUM
WHITE RIVER, EAST FORK	51202070703	JENNINGS	INW0773_T1002	STORM CREEK - UNNAMED TRIBUTARY	IMPAIRED BIOTIC COMMUNITIES	5A	2014	2027	MEDIUM
WHITE RIVER, EAST FORK	51202070703	JACKSON	INW0773_T1004	STORM CREEK - UNNAMED TRIBUTARY	DISSOLVED OXYGEN	5A	2014	2027	MEDIUM
WHITE RIVER, EAST FORK	51202070703	JACKSON	INW0773_T1004	STORM CREEK - UNNAMED TRIBUTARY	IMPAIRED BIOTIC COMMUNITIES	5A	2014	2027	MEDIUM
WHITE RIVER, EAST FORK	51202070703	JENNINGS	INW0773_T1004A	STORM CREEK - UNNAMED TRIBUTARY	DISSOLVED OXYGEN	5A	2014	2027	MEDIUM
WHITE RIVER, EAST FORK	51202070703	JENNINGS	INW0773_T1004A	STORM CREEK - UNNAMED TRIBUTARY	IMPAIRED BIOTIC COMMUNITIES	5A	2014	2027	MEDIUM
WHITE RIVER, EAST FORK	51202070704	JENNINGS	INW0774_01	MUTTON CREEK	E. COLI	5A	2014	2027	HIGH
WHITE RIVER, EAST FORK	51202070704	JACKSON	INW0774_02	MUTTON CREEK	DISSOLVED OXYGEN	5A	2014	2027	MEDIUM
WHITE RIVER, EAST FORK	51202070704	JACKSON	INW0774_02	MUTTON CREEK	IMPAIRED BIOTIC COMMUNITIES	5A	2014	2027	MEDIUM
WHITE RIVER, EAST FORK	51202070704	JACKSON	INW0774_03	MUTTON CREEK	IMPAIRED BIOTIC COMMUNITIES	5A	2014	2027	MEDIUM
WHITE RIVER, EAST FORK	51202070704	JACKSON	INW0774_T1003	MUTTON CREEK - UNNAMED TRIBUTARY	DISSOLVED OXYGEN	5A	2014	2027	MEDIUM
WHITE RIVER, EAST FORK	51202070704	JACKSON	INW0774_T1003	MUTTON CREEK - UNNAMED TRIBUTARY	IMPAIRED BIOTIC COMMUNITIES	5A	2014	2027	MEDIUM
WHITE RIVER, EAST FORK	51202070704	JACKSON	INW0774_T1005	SANDY BRANCH	IMPAIRED BIOTIC COMMUNITIES	5A	2014	2027	MEDIUM

Basin	Hydrologic Unit Code	County	Assessment Unit ID	Assessment Unit Name	Cause of Impairment	Category	Cycle First Listed	Target Date for TMDL Completion	Priority Ranking
WHITE RIVER, EAST FORK	51202070704	JACKSON	INW0774_T1006	LUTHER MCDONALD DITCH	IMPAIRED BIOTIC COMMUNITIES	5A	2014	2027	MEDIUM
WHITE RIVER, EAST FORK	51202070705	JENNINGS	INW0775_01	VERNON FORK MUSCATATUCK RIVER	TOTAL MERCURY (FISH TISSUE)	5B	2014	2027	LOW
WHITE RIVER, EAST FORK	51202070705	JENNINGS	INW0775_01	VERNON FORK MUSCATATUCK RIVER	DISSOLVED OXYGEN	5A	2014	2027	MEDIUM
WHITE RIVER, EAST FORK	51202070705	JENNINGS	INW0775_T1001	POLLY BRANCH	DISSOLVED OXYGEN	5A	2014	2027	MEDIUM
WHITE RIVER, EAST FORK	51202070705	JENNINGS	INW0775_T1001	POLLY BRANCH	TOTAL MERCURY (FISH TISSUE)	5B	2014	2027	LOW
WHITE RIVER, EAST FORK	51202070705	JENNINGS	INW0775_T1003	TEA CREEK	DISSOLVED OXYGEN	5A	2014	2027	MEDIUM
WHITE RIVER, EAST FORK	51202070705	JENNINGS	INW0775_T1003	TEA CREEK	E. COLI	5A	2014	2027	HIGH
WHITE RIVER, EAST FORK	51202070705	JENNINGS	INW0775_T1003	TEA CREEK	IMPAIRED BIOTIC COMMUNITIES	5A	2014	2027	MEDIUM
WHITE RIVER, EAST FORK	51202070802	WASHINGTON	INW0782_01	ELK CREEK	E. COLI	5A	2014	2027	HIGH
WHITE RIVER, EAST FORK	51202070902	WASHINGTON	INW0792_01	MUSCATATUCK RIVER	E. COLI	5A	2014	2027	HIGH
WHITE RIVER, EAST FORK	51202070902	JACKSON	INW0792_01	MUSCATATUCK RIVER	TOTAL MERCURY (FISH TISSUE)	5B	2014	2027	LOW
WHITE RIVER, EAST FORK	51202070902	WASHINGTON	INW0792_01	MUSCATATUCK RIVER	DISSOLVED OXYGEN	5A	2014	2027	MEDIUM
WHITE RIVER, EAST FORK	51202070902	JACKSON	INW0792_02	SMART DITCH	DISSOLVED OXYGEN	5A	2014	2027	MEDIUM
WHITE RIVER, EAST FORK	51202070902	JACKSON	INW0792_02	SMART DITCH	E. COLI	5A	2014	2027	HIGH
WHITE RIVER, EAST FORK	51202070902	JACKSON	INW0792_02	SMART DITCH	IMPAIRED BIOTIC COMMUNITIES	5A	2014	2027	MEDIUM
WHITE RIVER, EAST FORK	51202070902	WASHINGTON	INW0792_03	MUSCATATUCK RIVER	DISSOLVED OXYGEN	5A	2014	2027	MEDIUM
WHITE RIVER, EAST FORK	51202070902	WASHINGTON	INW0792_03	MUSCATATUCK RIVER	E. COLI	5A	2014	2027	HIGH
WHITE RIVER, EAST FORK	51202070902	WASHINGTON	INW0792_03	MUSCATATUCK RIVER	TOTAL MERCURY (FISH TISSUE)	5B	2014	2027	LOW

Basin	Hydrologic Unit Code	County	Assessment Unit ID	Assessment Unit Name	Cause of Impairment	Category	Cycle First Listed	Target Date for TMDL Completion	Priority Ranking
WHITE RIVER, EAST FORK	51202070904	WASHINGTON	INW0794_01	DELANEY CREEK	E. COLI	5A	2014	2027	HIGH
WHITE RIVER, EAST FORK	51202070904	WASHINGTON	INW0794_02	DELANEY CREEK	E. COLI	5A	2014	2027	HIGH
WHITE RIVER, EAST FORK	51202070904	WASHINGTON	INW0794_T1001	WINSLOW HOLLOW	E. COLI	5A	2014	2027	HIGH
WHITE RIVER, EAST FORK	51202070904	WASHINGTON	INW0794_T1002	SPURGEON HOLLOW	E. COLI	5A	2014	2027	HIGH
WHITE RIVER, EAST FORK	51202070904	WASHINGTON	INW0794_T1003	CLAY HILL HOLLOW	E. COLI	5A	2014	2027	HIGH
WHITE RIVER, EAST FORK	51202070904	WASHINGTON	INW0794_T1004	CLAY HILL HOLLOW	E. COLI	5A	2014	2027	HIGH
WHITE RIVER, EAST FORK	51202070904	WASHINGTON	INW0794_T1008	DUNCAN BRANCH	E. COLI	5A	2014	2027	HIGH
WHITE RIVER, EAST FORK	51202070905	JACKSON	INW0795_01	MUSCATATUCK RIVER	DISSOLVED OXYGEN	5A	2014	2027	MEDIUM
WHITE RIVER, EAST FORK	51202070905	JACKSON	INW0795_01	MUSCATATUCK RIVER	IMPAIRED BIOTIC COMMUNITIES	5A	2014	2027	MEDIUM
WHITE RIVER, EAST FORK	51202070905	JACKSON	INW0795_01	MUSCATATUCK RIVER	TOTAL MERCURY (FISH TISSUE)	5B	2014	2027	LOW
WHITE RIVER, EAST FORK	51202070905	WASHINGTON	INW0795_02	MUSCATATUCK RIVER	PCBS (FISH TISSUE)	5B	2014	2027	LOW
WHITE RIVER, EAST FORK	51202070905	WASHINGTON	INW0795_02	MUSCATATUCK RIVER	TOTAL MERCURY (FISH TISSUE)	5B	2014	2027	LOW
WHITE RIVER, EAST FORK	51202070905	WASHINGTON	INW0795_02	MUSCATATUCK RIVER	DISSOLVED OXYGEN	5A	2014	2027	MEDIUM
WHITE RIVER, EAST FORK	51202070905	WASHINGTON	INW0795_02	MUSCATATUCK RIVER	IMPAIRED BIOTIC COMMUNITIES	5A	2014	2027	MEDIUM
WHITE RIVER, EAST FORK	5120207030050	SCOTT	INW07P1040_00	HARDY LAKE	PCBS (FISH TISSUE)	5B	2006	2019	LOW
WHITE RIVER, EAST FORK	51202080102	WASHINGTON	INW0812_01	BUFFALO CREEK	E. COLI	5A	2014	2027	HIGH
WHITE RIVER, EAST FORK	51202080102	WASHINGTON	INW0812_T1002	BUFFALO CREEK	E. COLI	5A	2014	2027	HIGH
WHITE RIVER, EAST FORK	51202080103	WASHINGTON	INW0813_02	TWIN CREEK	E. COLI	5A	2014	2027	HIGH

Basin	Hydrologic Unit Code	County	Assessment Unit ID	Assessment Unit Name	Cause of Impairment	Category	Cycle First Listed	Target Date for TMDL Completion	Priority Ranking
WHITE RIVER, EAST FORK	51202080104	JACKSON	INW0814_01	EAST FORK WHITE RIVER	PCBS (FISH TISSUE)	5B	2014	2027	LOW
WHITE RIVER, EAST FORK	51202080203	LAWRENCE	INW0821_T1004	CRAWFORD CREEK	DISSOLVED OXYGEN	5A	2014	2027	MEDIUM
WHITE RIVER, EAST FORK	51202080202	LAWRENCE	INW0822_01	GUTHRIE CREEK	IMPAIRED BIOTIC COMMUNITIES	5A	2014	2027	MEDIUM
WHITE RIVER, EAST FORK	51202080202	JACKSON	INW0822_T1001	CLEAR SPRING CREEK	IMPAIRED BIOTIC COMMUNITIES	5A	2014	2027	MEDIUM
WHITE RIVER, EAST FORK	51202080202	JACKSON	INW0822_T1002	DRY CREEK	IMPAIRED BIOTIC COMMUNITIES	5A	2014	2027	MEDIUM
WHITE RIVER, EAST FORK	51202080203	LAWRENCE	INW0823_01	GUTHRIE CREEK	E. COLI	5A	2014	2027	HIGH
WHITE RIVER, EAST FORK	51202080203	LAWRENCE	INW0823_01	GUTHRIE CREEK	DISSOLVED OXYGEN	5A	2014	2027	MEDIUM
WHITE RIVER, EAST FORK	51202080203	LAWRENCE	INW0823_02	GUTHRIE CREEK	E. COLI	5A	2014	2027	HIGH
WHITE RIVER, EAST FORK	51202080203	LAWRENCE	INW0823_T1003A	CRAWFORD CREEK	DISSOLVED OXYGEN	5A	2014	2027	MEDIUM
WHITE RIVER, EAST FORK	51202080302	WASHINGTON	INW0832_01	EAST FORK WHITE RIVER	PCBS (FISH TISSUE)	5B	2014	2027	LOW
WHITE RIVER, EAST FORK	51202080302	LAWRENCE	INW0832_02	EAST FORK WHITE RIVER	PCBS (FISH TISSUE)	5B	2014	2027	LOW
WHITE RIVER, EAST FORK	51202080302	WASHINGTON	INW0832_T1002	CLIFTY CREEK	E. COLI	5A	2014	2027	HIGH
WHITE RIVER, EAST FORK	51202080302	WASHINGTON	INW0832_T1002	CLIFTY CREEK	PCBS (FISH TISSUE)	5B	2014	2027	LOW
WHITE RIVER, EAST FORK	51202080304	LAWRENCE	INW0834_01	EAST FORK WHITE RIVER	PCBS (FISH TISSUE)	5B	2014	2027	LOW
WHITE RIVER, EAST FORK	51202080304	LAWRENCE	INW0834_02	EAST FORK WHITE RIVER	PCBS (FISH TISSUE)	5B	2014	2027	LOW
WHITE RIVER, EAST FORK	51202080701	BROWN	INW0871_T1004A	CROOKED CREEK	E. COLI	5A	2014	2027	HIGH
WHITE RIVER, EAST FORK	51202080802	MONROE	INW0882_01	CLEAR CREEK	PCBS (FISH TISSUE)	5B	2014	2027	LOW
WHITE RIVER, EAST FORK	51202080803	MONROE	INW0883_01	CLEAR CREEK	PCBS (FISH TISSUE)	5B	2014	2027	LOW

Basin	Hydrologic Unit Code	County	Assessment Unit ID	Assessment Unit Name	Cause of Impairment	Category	Cycle First Listed	Target Date for TMDL Completion	Priority Ranking
WHITE RIVER, EAST FORK	51202080803	MONROE	INW0883_01	CLEAR CREEK	E. COLI	5A	2014	2027	HIGH
WHITE RIVER, EAST FORK	51202080803	MONROE	INW0883_02	CLEAR CREEK	E. COLI	5A	2014	2027	HIGH
WHITE RIVER, EAST FORK	51202080803	MONROE	INW0883_02	CLEAR CREEK	PCBS (FISH TISSUE)	5B	2014	2027	LOW
WHITE RIVER, EAST FORK	51202080804	LAWRENCE	INW0884_T1002	HENDERSON CREEK	IMPAIRED BIOTIC COMMUNITIES	5A	2014	2027	MEDIUM
WHITE RIVER, EAST FORK	51202080806	MONROE	INW0886_01	SALT CREEK	TOTAL MERCURY (FISH TISSUE)	5B	2014	2027	LOW
WHITE RIVER, EAST FORK	51202080806	LAWRENCE	INW0886_02	SALT CREEK	PCBS (FISH TISSUE)	5B	2014	2027	LOW
WHITE RIVER, EAST FORK	51202080806	LAWRENCE	INW0886_02	SALT CREEK	TOTAL MERCURY (FISH TISSUE)	5B	2014	2027	LOW
WHITE RIVER, EAST FORK	51202080806	LAWRENCE	INW0886_03	SALT CREEK	PCBS (FISH TISSUE)	5B	2014	2027	LOW
WHITE RIVER, EAST FORK	51202080806	LAWRENCE	INW0886_03	SALT CREEK	TOTAL MERCURY (FISH TISSUE)	5B	2014	2027	LOW
WHITE RIVER, EAST FORK	51202080806	LAWRENCE	INW0886_04	SALT CREEK	PCBS (FISH TISSUE)	5B	2014	2027	LOW
WHITE RIVER, EAST FORK	51202080806	LAWRENCE	INW0886_04	SALT CREEK	TOTAL MERCURY (FISH TISSUE)	5B	2014	2027	LOW
WHITE RIVER, EAST FORK	51202080806	LAWRENCE	INW0886_T1004	WOLF CREEK	IMPAIRED BIOTIC COMMUNITIES	5A	2014	2027	MEDIUM
WHITE RIVER, EAST FORK	51202080806	LAWRENCE	INW0886_T1007	PLEASANT RUN	IMPAIRED BIOTIC COMMUNITIES	5A	2014	2027	MEDIUM
WHITE RIVER, EAST FORK	51202080806	LAWRENCE	INW0886_T1007	PLEASANT RUN	PCBS (FISH TISSUE)	5B	2014	2027	LOW
WHITE RIVER, EAST FORK	51202080807	LAWRENCE	INW0887_01	SALT CREEK	PCBS (FISH TISSUE)	5B	2014	2027	LOW
WHITE RIVER, EAST FORK	51202080807	LAWRENCE	INW0887_01	SALT CREEK	TOTAL MERCURY (FISH TISSUE)	5B	2014	2027	LOW
WHITE RIVER, EAST FORK	51202080906	MARTIN	INW0896_01	INDIAN CREEK	TOTAL MERCURY (FISH TISSUE)	5B	2014	2027	LOW
WHITE RIVER, EAST FORK	51202080906	MARTIN	INW0896_02	INDIAN CREEK	TOTAL MERCURY (FISH TISSUE)	5B	2014	2027	LOW

Basin	Hydrologic Unit Code	County	Assessment Unit ID	Assessment Unit Name	Cause of Impairment	Category	Cycle First Listed	Target Date for TMDL Completion	Priority Ranking
WHITE RIVER, EAST FORK	51202081001	LAWRENCE	INW08A1_01	LEATHERWOOD CREEK	E. COLI	5A	2014	2027	HIGH
WHITE RIVER, EAST FORK	51202081001	LAWRENCE	INW08A1_02	SOUTH FORK LEATHERWOOD CREEK	E. COLI	5A	2014	2027	HIGH
WHITE RIVER, EAST FORK	51202081002	LAWRENCE	INW08A2_01	EAST FORK WHITE RIVER	PCBS (FISH TISSUE)	5B	2014	2027	LOW
WHITE RIVER, EAST FORK	51202081003	LAWRENCE	INW08A3_01	EAST FORK WHITE RIVER	PCBS (FISH TISSUE)	5B	2014	2027	LOW
WHITE RIVER, EAST FORK	51202081003	LAWRENCE	INW08A3_T1001	LEATHERWOOD CREEK	DISSOLVED OXYGEN	5A	2014	2027	MEDIUM
WHITE RIVER, EAST FORK	51202081003	LAWRENCE	INW08A3_T1001	LEATHERWOOD CREEK	E. COLI	5A	2014	2027	HIGH
WHITE RIVER, EAST FORK	51202081003	LAWRENCE	INW08A3_T1003	SPIDER CREEK	DISSOLVED OXYGEN	5A	2014	2027	MEDIUM
WHITE RIVER, EAST FORK	51202081003	LAWRENCE	INW08A3_T1003	SPIDER CREEK	E. COLI	5A	2014	2027	HIGH
WHITE RIVER, EAST FORK	51202081005	LAWRENCE	INW08A5_01	EAST FORK WHITE RIVER	PCBS (FISH TISSUE)	5B	2014	2027	LOW
WHITE RIVER, EAST FORK	51202081006	MARTIN	INW08A6_01	EAST FORK WHITE RIVER	IMPAIRED BIOTIC COMMUNITIES	5A	2014	2027	MEDIUM
WHITE RIVER, EAST FORK	51202081006	LAWRENCE	INW08A6_01	EAST FORK WHITE RIVER	PCBS (FISH TISSUE)	5B	2014	2027	LOW
WHITE RIVER, EAST FORK	51202081103	MARTIN	INW08B3_02	BOGGS CREEK	E. COLI	5A	2014	2027	HIGH
WHITE RIVER, EAST FORK	51202081103	MARTIN	INW08B3_03	BOGGS CREEK	E. COLI	5A	2014	2027	HIGH
WHITE RIVER, EAST FORK	51202081205	ORANGE	INW08C5_01	LOST RIVER	E. COLI	5A	2014	2027	HIGH
WHITE RIVER, EAST FORK	51202081303	ORANGE	INW08D3_01	LICK CREEK	E. COLI	5A	2014	2027	HIGH
WHITE RIVER, EAST FORK	51202081303	ORANGE	INW08D3_02	LICK CREEK	E. COLI	5A	2014	2027	HIGH
WHITE RIVER, EAST FORK	51202081304	ORANGE	INW08D4_01	FRENCH LICK CREEK	E. COLI	5A	2014	2027	HIGH
WHITE RIVER, EAST FORK	51202081304	ORANGE	INW08D4_T1010	FRENCH LICK CREEK - UNNAMED TRIBUTARY	IMPAIRED BIOTIC COMMUNITIES	5A	2014	2027	MEDIUM

Basin	Hydrologic Unit Code	County	Assessment Unit ID	Assessment Unit Name	Cause of Impairment	Category	Cycle First Listed	Target Date for TMDL Completion	Priority Ranking
WHITE RIVER, EAST FORK	51202081304	ORANGE	INW08D4_T1010	FRENCH LICK CREEK - UNNAMED TRIBUTARY	E. COLI	5A	2014	2027	HIGH
WHITE RIVER, EAST FORK	51202081305	ORANGE	INW08D5_02	LOST RIVER	E. COLI	5A	2014	2027	HIGH
WHITE RIVER, EAST FORK	51202081305	ORANGE	INW08D5_03	LOST RIVER	E. COLI	5A	2014	2027	HIGH
WHITE RIVER, EAST FORK	51202081307	MARTIN	INW08D7_01	LOST RIVER	E. COLI	5A	2014	2027	HIGH
WHITE RIVER, EAST FORK	51202081308	MARTIN	INW08D8_01	LOST RIVER	E. COLI	5A	2014	2027	HIGH
WHITE RIVER, EAST FORK	51202081308	MARTIN	INW08D8_T1003	LOST RIVER - UNNAMED TRIBUTARY (HARNER HOLLOW)	IMPAIRED BIOTIC COMMUNITIES	5A	2014	2027	MEDIUM
WHITE RIVER, EAST FORK	51202081308	MARTIN	INW08D8_T1003	LOST RIVER - UNNAMED TRIBUTARY (HARNER HOLLOW)	DISSOLVED OXYGEN	5A	2014	2027	MEDIUM
WHITE RIVER, EAST FORK	51202081402	LAWRENCE	INW08E2_01	BEAVER CREEK	IMPAIRED BIOTIC COMMUNITIES	5A	2014	2027	MEDIUM
WHITE RIVER, EAST FORK	51202081403	MARTIN	INW08E3_01	BEAVER CREEK	DISSOLVED OXYGEN	5A	2014	2027	MEDIUM
WHITE RIVER, EAST FORK	51202081403	MARTIN	INW08E3_T1001	BEAVER CREEK - UNNAMED TRIBUTARY	DISSOLVED OXYGEN	5A	2014	2027	MEDIUM
WHITE RIVER, EAST FORK	51202081404	MARTIN	INW08E4_01	EAST FORK WHITE RIVER	PCBS (FISH TISSUE)	5B	2014	2027	LOW
WHITE RIVER, EAST FORK	51202081404	MARTIN	INW08E4_02	EAST FORK WHITE RIVER	PCBS (FISH TISSUE)	5B	2014	2027	LOW
WHITE RIVER, EAST FORK	51202081404	MARTIN	INW08E4_T1001	INDIAN CREEK	TOTAL MERCURY (FISH TISSUE)	5B	2014	2027	LOW
WHITE RIVER, EAST FORK	51202081406	MARTIN	INW08E6_01	EAST FORK WHITE RIVER	PCBS (FISH TISSUE)	5B	2014	2027	LOW
WHITE RIVER, EAST FORK	51202081407	MARTIN	INW08E7_01	EAST FORK WHITE RIVER	PCBS (FISH TISSUE)	5B	2014	2027	LOW
WHITE RIVER, EAST FORK	51202081502	MARTIN	INW08F2_01	LOWER EAST FORK WHITE RIVER	IMPAIRED BIOTIC COMMUNITIES	5A	2014	2027	MEDIUM
WHITE RIVER, EAST FORK	51202081502	MARTIN	INW08F2_01	LOWER EAST FORK WHITE RIVER	PCBS (FISH TISSUE)	5B	2014	2027	LOW
WHITE RIVER, EAST FORK	51202081504	DAVIESS	INW08F4_01	EAST FORK WHITE RIVER	PCBS (FISH TISSUE)	5B	2014	2027	LOW

Basin	Hydrologic Unit Code	County	Assessment Unit ID	Assessment Unit Name	Cause of Impairment	Category	Cycle First Listed	Target Date for TMDL Completion	Priority Ranking
WHITE RIVER, EAST FORK	51202081504	DUBOIS	INW08F4_02	EAST FORK WHITE RIVER	PCBS (FISH TISSUE)	5B	2014	2027	LOW
WHITE RIVER, EAST FORK	51202081504	DAVIESS	INW08F4_T1001	SUGAR CREEK	DISSOLVED OXYGEN	5A	2014	2027	MEDIUM
WHITE RIVER, EAST FORK	51202081504	DAVIESS	INW08F4_T1001	SUGAR CREEK	E. COLI	5A	2014	2027	HIGH
WHITE RIVER, EAST FORK	51202081504	DAVIESS	INW08F4_T1002	EAST FORK WHITE RIVER - UNNAMED TRIBUTARY	DISSOLVED OXYGEN	5A	2014	2027	MEDIUM
WHITE RIVER, EAST FORK	51202081504	DAVIESS	INW08F4_T1002	EAST FORK WHITE RIVER - UNNAMED TRIBUTARY	E. COLI	5A	2014	2027	HIGH
WHITE RIVER, EAST FORK	51202081506	DUBOIS	INW08F6_01	EAST FORK WHITE RIVER	PCBS (FISH TISSUE)	5B	2014	2027	LOW
WHITE RIVER, EAST FORK	51202081508	PIKE	INW08F8_01	EAST FORK WHITE RIVER	PCBS (FISH TISSUE)	5B	2014	2027	LOW
WHITE RIVER, EAST FORK	51202081509	PIKE	INW08F9_01	EAST FORK WHITE RIVER	PCBS (FISH TISSUE)	5B	2014	2027	LOW
WHITE RIVER, EAST FORK	5120208160060	ORANGE	INW08G6_02	LICK CREEK	E. COLI	5A	2006	2019	HIGH
WHITE RIVER, EAST FORK	5120208170060	MONROE	INW08P1024_00	MONROE RESERVOIR (LOWER)	ALGAE	5A	1998	2011	MEDIUM
WHITE RIVER, EAST FORK	5120208170060	MONROE	INW08P1024_00	MONROE RESERVOIR (LOWER)	TASTE AND ODOR	5A	1998	2011	MEDIUM
WHITE RIVER, EAST FORK	5120208170060	MONROE	INW08P1024_00	MONROE RESERVOIR (LOWER)	TOTAL MERCURY (FISH TISSUE)	5B	2010	2023	LOW
WHITE RIVER, EAST FORK	5120208010050	WASHINGTON	INW08P1051_00	JOHN HAYS LAKE	ALGAE	5A	2002	2015	MEDIUM
WHITE RIVER, EAST FORK	5120208010050	WASHINGTON	INW08P1051_00	JOHN HAYS LAKE	TASTE AND ODOR	5A	2002	2015	MEDIUM
WHITE RIVER, EAST FORK	5120208090010	MONROE	INW08P1111_00	WEIMER LAKE	TOTAL MERCURY (FISH TISSUE)	5B	2010	2023	LOW
WHITE RIVER, EAST FORK	5120208080040	MONROE	INW08P1140_00	MONROE RESERVOIR (UPPER)	ALGAE	5A	1998	2011	MEDIUM
WHITE RIVER, EAST FORK	5120208080040	MONROE	INW08P1140_00	MONROE RESERVOIR (UPPER)	TASTE AND ODOR	5A	1998	2011	MEDIUM
WHITE RIVER, EAST FORK	5120208080040	MONROE	INW08P1140_00	MONROE RESERVOIR (UPPER)	TOTAL MERCURY (FISH TISSUE)	5B	2010	2023	LOW

STATUS OF CATEGORY 4 WATERS AS OF APRIL 1, 2014

In accordance with USEPA guidance[1], Indiana's Category 4 waters are identified in Indiana's Consolidated List, which is included in Indiana's 2012 Integrated Monitoring and Assessment Report, Appendix B. Category 4 consists of impairments for which a Total Maximum Daily Load (TMDL) is not required. The subcategories of Indiana's Category 4 list are described below:

- Category 4A consists of impairments for which a TMDL has been approved by U.S. EPA and is expected to result in attainment of all applicable WQS.
- Category 4B consists of impairments for which other pollution control requirements are expected to result in the attainment of the WQS in a reasonable period of time.
- Category 4C consists of impairments that are not caused by a pollutant and as such, do not require a TMDL.

Categories 4 and 5 of IDEM's Consolidated List together provide the most comprehensive assessment of impairment of Indiana waters to date. With each 303(d) listing cycle, U.S. EPA requests an update on the status of Indiana's Category 4 waters to facilitate tracking of all known impairments. These impairments and their current status are discussed in the following sections.

Category 4A Impairments

Category 4A consists of impairments for which a TMDL has been approved by U.S. EPA and is expected to result in attainment of all applicable WQS. IDEM's progress in TMDL development since the 2012 cycle is discussed in the Notice of Comment Period (in publication) and the narrative accompanying IDEM's 2014 303(d) list submission. The discussion in this appendix is intended to provide a comprehensive update on all TMDLs approved to date and the impairments they cover. Table 1 provides a list of all TMDLs approved to date and a key for their corresponding impairments in Table 2. Table 2 also identifies any assessment units in Category 4A that have changed due to resegmentation since the TMDL was approved in order to facilitate tracking within U.S. EPA's National TMDL Tracking System. This information appears in the columns with updated assessment unit IDs and names where applicable. For this addendum, IDEM reviewed the segmentation tracking for a number of previously approved TMDLs to identify any impairments inadvertently relisted in Category 5 under their new AUIDs. Table 1 has been updated with segmentation tracking information for those TMDLs reviewed.

With IDEM's 2014 303(d) list submission to U.S. EPA on April 1, 2014, IDEM has developed a total of one thousand sixty seven (1,067) TMDLs, which have been approved by U.S. EPA (Table 1). There are more than one hundred ninety (190) TMDLs either in progress or planned for the 2014 cycle. IDEM's two-year TMDL development schedule is located in Appendix H, 303(d) Attachment 1 of IDEM's submittal.

[1] For the development of Indiana's Consolidated List, IDEM has followed, to the degree possible, the 305(b) and 303(d) reporting methods outlined in the U.S. EPA's guidance document entitled, "Guidance for 2006 Assessment, Listing and Reporting Requirements Pursuant to Sections 303(d), 305(b) and 314 of the Clean Water Act" published in February, 2005, and the additional guidance provided in the following documents: U.S. EPA memorandum "Information Concerning 2008 Clean Water Act Sections 303(d), 305(b), and 314 Integrated Reporting and Listing Decisions" published in 2006; U.S. EPA memorandum "Information Concerning 2010 Clean Water Act Sections 303(d), 305(b), and 314 Integrated Reporting and Listing Decisions" published in 2009; and the U.S. EPA memorandum "Information Concerning 2012 Clean Water Act Sections 303(d), 305(b), and 314 Integrated Reporting and Listing Decisions" published in 2011.

Table 1: All TMDLs approved as of IDEM's draft 2012 303(d) list submission.

TMDL Key	Approval Date	TMDL Document Title
1	3/5/2001	Dissolved Oxygen and Ammonia TMDL Development for Kokomo Creek, Indiana: Final
2	3/1/2004	Trail Creek *Escherichia Coli* TMDL Report
3	3/31/2004	Fall Creek TMDL Study
4	3/31/2004	Pleasant Run and Bean Creek TMDL Study
5	3/31/2004	White River TMDL Study
6	4/9/2004	West Fork White River, Muncie to Hamilton-Marion County Line TMDL for *E. coli* Bacteria: TMDL Report
7	7/21/2004	Total Maximum Daily Load for *Escherichia coli* (*E. coli*) for the St. Joseph River, Elkhart and St. Joseph Counties
8	9/1/2004	Lake Michigan Shoreline TMDL for *E. coli* Bacteria
9	9/27/2004	Salt Creek *E. coli* TMDL
10	12/13/2004	Total Maximum Daily Load (TMDL) for *Escherichia coli* (*E. coli*) for the Prairie Creek Watershed, Daviess County
11	1/28/2005	Little Calumet and Portage Burns Waterway TMDL for *E. coli* Bacteria
12	3/28/2005	Total Maximum Daily Load for *Escherichia coli* (*E. coli*) for the Lower Eel River Watershed Clay, Owen, Greene, Vigo, and Sullivan Counties
13	3/31/2005	Total Maximum Daily Load for *Escherichia coli* (*E. coli*) For the Upper Mill Creek Watershed, Hendricks, Putnam, Morgan, and Owen Counties
14	4/5/2005	Total Maximum Daily Load for *Escherichia coli* (*E. coli*) for the Kessinger Ditch Watershed, Knox County
15	4/29/2005	Total Maximum Daily Load (TMDL) for *Escherichia coli* (*E. coli*) for the First Creek Watershed, Martin, Daviess, and Greene Counties
16	7/19/2005	Total Maximum Daily Load for *Escherichia coli (E. coli)* for the Indian Creek Watershed, Morgan and Johnson County

TMDL Key	Approval Date	TMDL Document Title
17	7/21/2005	Total Maximum Daily Load for *Escherichia coli* (*E. coli*) for the Middle West Fork White River Watershed, Morgan, Owen, and Greene Counties
18	9/22/2005	Total Maximum Daily Load for *Escherichia coli* (*E. coli*) for the Flatrock-Haw Creek Watershed in Henry, Fayette, Rush, Decatur, Shelby, and Bartholomew Counties
19	3/1/2006	Total Maximum Daily Load for *Escherichia coli* (*E. coli*) for the Lambs Creek Watershed, Morgan County
20	4/2/2006	Total Maximum Daily Load for *Escherichia coli (E. coli)* for the Beanblossom Creek Watershed, Brown and Monroe Counties
21	6/8/2006	Total Maximum Daily Load for *Escherichia coli (E. coli)* For the Plummer Creek Watershed, Greene County
22	7/31/2006	Total Maximum Daily Load for *E. coli* Impairment Big Blue River Watershed, Henry and Rush Counties
23	8/3/2006	Total Maximum Daily Load for *Escherichia coli (E. coli)* for the Richland Creek Watershed, Greene, Monroe, and Owen Counties
24	8/21/2006	Total Maximum Daily Load for *E. coli* Impairment St. Marys River Watershed and Maumee River, Adams and Allen Counties
25	9/22/2006	Total Maximum Daily Load for Impaired Biotic Communities and Nutrients for the Blue Creek/Habegger Ditch and Yellow Creek Watersheds, Adams County
26	9/22/2006	Wabash River Nutrient and Pathogen TMDL Development: Public Review Draft
27	5/14/2007	Total Maximum Daily Load for *Escherichia coli (E. coli)* for the Sugar Creek Watershed, Hancock, Henry, Johnson, Madison, and Shelby Counties
28	7/16/2007	Limberlost Creek Watershed Sediment and Nutrient TMDL Development: Public Review Draft
29	7/26/2007	Total Maximum Daily Load for *Escherichia coli (E. coli)* for the East Fork Whitewater River Watershed, Wayne, Union, Fayette, and Franklin Counties
30	8/16/2007	Total Maximum Daily Load for *Escherichia coli (E. coli)* West Fork White River (WFWR) Owen County Tributary Watershed - Owen, Greene, and Monroe Counties
31	4/23/2008	Duck Creek, Pipe Creek, Killbuck Creek, and Stony Creek TMDLs for *E. coli* Bacteria: Final TMDL Report
32	7/31/2008	South Fork Wildcat Creek Watershed Pathogen, Sediment, and Nutrient TMDL Development
33	4/2/2009	Final Total Maximum Daily Load for *Escherichia coli* (*E. coli*) For the West Fork Whitewater Watershed, Randolph, Wayne, Fayette, Henry, and Franklin Counties

TMDL Key	Approval Date	TMDL Document Title
34	9/29/2009	Total Maximum Daily Load Report for the Kankakee/Iroquois Watershed: Final
35	9/24/2010	Total Maximum Daily Load for *Escherichia coli (E. coli)* for the Upper Wildcat Creek Watershed, Howard, Tipton, Grant, and Madison Counties
36	9/24/2010	Total Maximum Daily Load for *Escherichia coli (E. coli)* for the Middle Fork Wildcat Creek Watershed, Clinton, Carroll, Tippecanoe, and Howard Counties
37	9/24/2010	Total Maximum Daily Load for *Escherichia coli (E. coli)* for the Lower Wildcat Creek Watershed, Carroll, Clinton, Howard, Tippecanoe, and Tipton Counties
38	9/20/2010	Total Maximum Daily Load for *Escherichia coli (E. coli)* for the Galena River Watershed, La Porte and St. Joseph Counties
39	9/7/2011	Total Maximum Daily Load for *Escherichia coli (E. coli)* in the Highland-Pigeon Creek Watershed and Total Phosphorous for Hurricane Creek, Gibson, Pike, Vanderburgh, Posey, and Warrick Counties
40	9/30/2011	Total Maximum Daily Load for *Escherichia coli (E. coli)* in the Cicero Creek Watershed, Hamilton, Tipton, Boone and Clinton Counties
41	9/20/2011	Total Maximum Daily Load for *Escherichia coli (E. coli)* in the Upper White River Headwaters Watershed in Randolph, Delaware, and Henry Counties
42	9/7/2012	Total Maximum Daily Load for Escherichia coli (E. coli) and Impaired Biotic Communities (IBC) in the Salt Creek Watershed in Porter County
43	9/20/2012	Pigeon River Watershed Total Maximum Daily Load Study for E. Coli and Impaired Biotic Community (IBC)
44	9/20/2013	*Escherichia coli* and Impaired Biotic Community Total Maximum Daily Load Report for the Big Raccoon Creek Watershed
45	9/20/2013	*Escherichia coli (E. coli)* Total Maximum Daily Load Report for the Otter Creek Watershed

Table 2: All impairments in Category 4A of Indiana's Consolidated List as of IDEM's 2012 303(d) submission. An asterisk denotes draft information to be verified against segmentation tracking records.

Basin	Hydrologic Unit Code	County	Assessment Unit ID (Approved TMDL)	Assessment Unit Name (Approved TMDL)	Assessment Unit ID (Updated)	Assessment Unit Name (Updated)	Cause of Impairment	IR Cycle	TMDL Key
UPPER WABASH	5120107010110	HOWARD	INB071B_T1007	KOKOMO CREEK - HEADWATERS	INB0718_01	KOKOMO CREEK	AMMONIA	2006	1
UPPER ILLINOIS	5120107010110	HOWARD	INB071B_T1007	KOKOMO CREEK - HEADWATERS	INB0718_01	KOKOMO CREEK	DISSOLVED OXYGEN	2006	1
WHITE RIVER, WEST FORK	5120107010110	HOWARD	INB071B_T1007	KOKOMO CREEK - HEADWATERS	INB0718_02	KOKOMO CREEK	DISSOLVED OXYGEN	2002	1
WHITE RIVER, WEST FORK	5120107010110	HOWARD	INB071B_T1007	KOKOMO CREEK - HEADWATERS	INB0718_02	KOKOMO CREEK	AMMONIA	2002	1
GREAT LAKES	5080003010080	LA PORTE	INC0171_T1072	EAST BRANCH TRAIL CREEK	INC0171_01	TRAIL CREEK, EAST BRANCH (DOWNSTREAM OF BULL DITCH)	E. COLI	2006	2
GREAT LAKES	5080003010040	LA PORTE	INC0171_01	TRAIL CREEK, EAST BRANCH - UNNAMED TRIBUTARY	INC0114_01	TRAIL CREEK, EAST BRANCH	E. COLI	2006	2
GREAT LAKES	5080003010060	LA PORTE	INC0171_02	TRAIL CREEK, EAST BRANCH (DOWNSTREAM OF BULL DITCH)	INC0114_01	TRAIL CREEK, EAST BRANCH	E. COLI	2006	2
UPPER ILLINOIS	4040001070010	LA PORTE	INC0171_T1072	EAST BRANCH TRAIL CREEK	INC0171_02	TRAIL CREEK, EAST BRANCH - UNNAMED TRIBUTARY	E. COLI	2006	2
UPPER ILLINOIS	40400010103	LA PORTE	INC0172_00	WEST BRANCH TRAIL CREEK AND OTHER TRIBS	INC0113_01	TRAIL CREEK, WEST BRANCH	E. COLI	2006	2
UPPER ILLINOIS	40400010103	LA PORTE	INC0172_00	WEST BRANCH TRAIL CREEK AND OTHER TRIBS	INC0113_T1003	TRAIL CREEK, WEST BRANCH - UNNAMED TRIBUTARY	E. COLI	2006	2
UPPER ILLINOIS	40400010103	LA PORTE	INC0172_00	WEST BRANCH TRAIL CREEK AND OTHER TRIBS	INC0113_T1006	WOLF RUN	E. COLI	2006	2
UPPER ILLINOIS	40400010103	LA PORTE	INC0172_00	WEST BRANCH TRAIL CREEK AND OTHER TRIBS	INC0113_T1001	NORRIS DITCH	E. COLI	2006	2

Basin	Hydrologic Unit Code	County	Assessment Unit ID (Approved TMDL)	Assessment Unit Name (Approved TMDL)	Assessment Unit ID (Updated)	Assessment Unit Name (Updated)	Cause of Impairment	IR Cycle	TMDL Key
UPPER ILLINOIS	40400010103	LA PORTE	INC0172_00	WEST BRANCH TRAIL CREEK AND OTHER TRIBS	INC0113_T1004	TRAIL CREEK, WEST BRANCH - UNNAMED TRIBUTARY	E. COLI	2006	2
UPPER ILLINOIS	40400010103	LA PORTE	INC0172_00	WEST BRANCH TRAIL CREEK AND OTHER TRIBS	INC0113_T1002	KEIFFER DITCH	E. COLI	2006	2
UPPER ILLINOIS	40400010103	LA PORTE	INC0172_T1073	West Branch Trail Creek - Waterford Cr	INC0113_T1005	WATERFORD CREEK	E. COLI	2006	2
UPPER ILLINOIS	40400010103	LA PORTE	INC0172_T1073	West Branch Trail Creek - Waterford Cr	INC0113_02	TRAIL CREEK, WEST BRANCH	E. COLI	2006	2
UPPER ILLINOIS	40400010105	LA PORTE	INC0173_T1020	TRAIL CREEK	INC0115_01	TRAIL CREEK	E. COLI	2006	2
GREAT LAKES	5080003010140	LA PORTE	INC0171_T1005	TRAIL CREEK, EAST BRANCH - UNNAMED TRIBUTARY	INC0114_01	TRAIL CREEK, EAST BRANCH	E. COLI	2006	2
GREAT LAKES	5080003010040	LA PORTE	INC0171_T1008	TRAIL CREEK, EAST BRANCH - UNNAMED TRIBUTARY	INC0114_01	TRAIL CREEK, EAST BRANCH	E. COLI	2006	2
GREAT LAKES	5080003010040	LA PORTE	INC0171_T1011	TRAIL CREEK, EB (OUTLET STREAMS FROM DINGLER AND OHMS LAKES)	INC0114_01	TRAIL CREEK, EAST BRANCH	E. COLI	2006	2
GREAT LAKES	40400010104	LA PORTE	INC0171_T1004	BERLIEN DITCH	INC0114_01	BERLIEN DITCH	E. COLI	2006	2
UPPER WABASH	5120201110020	MARION	INW01B2_T1049	FALL CREEK	INW0194_01	FALL CREEK	E. COLI	2006	3
UPPER WABASH	5120201110050	MARION	INW01B5_T1050	FALL CREEK-DEVON CREEK	INW0194_02	FALL CREEK	E. COLI	2006	3
GREAT LAKES	5120201110060	MARION	INW01B6_T1051	FALL CREEK	INW0194_03	FALL CREEK	E. COLI	2006	3
WHITE RIVER, WEST FORK	5120201110030	MARION	INW01B3_00	MUD CREEK-HEADWATERS	INW0191_01	MUD CREEK	E. COLI	2004	3
WHITE RIVER, WEST FORK	5120201110040	MARION	INW01B4_00	CICERO CREEK-CAMPBELL DITCH	INW0193_01	MUD CREEK	E. COLI	2004	3

Basin	Hydrologic Unit Code	County	Assessment Unit ID (Approved TMDL)	Assessment Unit Name (Approved TMDL)	Assessment Unit ID (Updated)	Assessment Unit Name (Updated)	Cause of Impairment	IR Cycle	TMDL Key
WHITE RIVER, WEST FORK	5120201110040	MARION	INW01B4_00	CICERO CREEK-CAMPBELL DITCH	INW0193_T1001	SAND CREEK	E. COLI	2004	3
WHITE RIVER, WEST FORK	5120201110020	MARION	INW01B2_00	INDIAN LAKE/LAWRENCE CREEK	INW0194_T1001	LAWRENCE CREEK	E. COLI	2004	3
WHITE RIVER, WEST FORK	5120201110020	MARION	INW01B2_00	INDIAN LAKE/LAWRENCE CREEK	INW0194_T1003	DEVON CREEK	E. COLI	2004	3
WHITE RIVER, WEST FORK	5120201130020	MARION	INW01D2_T1058	INDIANAPOLIS TRIBUTARYS	INW0194_03	FALL CREEK	E. COLI	2004	3
GREAT LAKES	5120201130030	MARION	INW01D3_T1062	PLEASANT RUN	INW01C2_01	PLEASANT RUN	E. COLI	2006	4
GREAT LAKES	5120201130040	MARION	INW01D4_T1063	PLEASANT RUN	INW01C2_02	PLEASANT RUN	E. COLI	2006	4
WHITE RIVER, WEST FORK	5120201130030	MARION	INW01D3_T1062	PLEASANT RUN	INW01C2_02	PLEASANT RUN	E. COLI	2006	4
OHIO RIVER TRIBUTARIES	5120201130100	JOHNSON	INW01DA_M1077	WHITE RIVER-MANN CREEK/HARNESS DITCH	INW01C5_01	WHITE RIVER	E. COLI	2006	5
OHIO RIVER TRIBUTARIES	5120201090050	MARION	INW0195_M1054	WHITE RIVER-HAVERSTICK CREEK/HOWLAND DITCH TRIBUTARYS	INW01A6_01	WHITE RIVER	E. COLI	2006	5
OHIO RIVER TRIBUTARIES	5120201090080	MARION	INW0198_M1118	WHITE RIVER	INW01A6_02	WHITE RIVER	E. COLI	2006	5
OHIO RIVER TRIBUTARIES	5120201130020	MARION	INW01D2_M1059	WHITE RIVER	INW01C1_01	WHITE RIVER	E. COLI	2006	5
OHIO RIVER TRIBUTARIES	5120201130040	MARION	INW01D4_M1060	WHITE RIVER	INW01C5_01	WHITE RIVER	E. COLI	2006	5
OHIO RIVER TRIBUTARIES	5120201130060	MARION	INW01D6_M1075	WHITE RIVER	INW01C5_01	WHITE RIVER	E. COLI	2006	5
OHIO RIVER TRIBUTARIES	5120201130080	MARION	INW01D8_M1076	WHITE RIVER	INW01C5_02	WHITE RIVER	E. COLI	2006	5

Basin	Hydrologic Unit Code	County	Assessment Unit ID (Approved TMDL)	Assessment Unit Name (Approved TMDL)	Assessment Unit ID (Updated)	Assessment Unit Name (Updated)	Cause of Impairment	IR Cycle	TMDL Key
WHITE RIVER, WEST FORK	5120201090040	MARION	INW0194_M1053	WHITE RIVER	INW01A3_01	WHITE RIVER	E. COLI	2004	5
WHITE RIVER, WEST FORK	5120201090080	MARION	INW0198_M1055	WHITE RIVER	INW01A6_02	WHITE RIVER	E. COLI	2004	5
OHIO RIVER TRIBUTARIES	5120201010130	DELAWARE	INW011D_T1009	WHITE RIVER	INW011B_01	WHITE RIVER	E. COLI	2006	6
WHITE RIVER, WEST FORK	5120201020060	DELAWARE	INW0126_T1010	WHITE RIVER	INW0135_01	WHITE RIVER	E. COLI	2006	6
WHITE RIVER, WEST FORK	5120201030010	DELAWARE	INW0131_T1013	WHITE RIVER	INW0135_01	WHITE RIVER	E. COLI	2006	6
WHITE RIVER, WEST FORK	5120201040100	HAMILTON	INW014A_T1019	WHITE RIVER-PERKINSVILLE	INW013A_02	WHITE RIVER	E. COLI	2006	6
WHITE RIVER, WEST FORK	5120201070010	HAMILTON	INW0171_T1027	WHITE RIVER - Pipe Cr to Duck Cr	INW0171_01	WHITE RIVER	E. COLI	2006	6
GREAT LAKES	5080003010040	RANDOLPH	INW0172_T1032	WHITE RIVER - Duck Cr to Riverwood	INW0171_02	WHITE RIVER	E. COLI	2006	6
GREAT LAKES	5080003010040	RANDOLPH	INW0173_T1033	WHITE RIVER	INW0175_01	WHITE RIVER	E. COLI	2006	6
GREAT LAKES	5080003010060	RANDOLPH	INW0191_M1038	WHITE RIVER	INW0175_02	WHITE RIVER	E. COLI	2006	6
GREAT LAKES	5080003020030	RANDOLPH	INW0192_M1052	WHITE RIVER	INW01A2_01	WHITE RIVER	E. COLI	2006	6
GREAT LAKES	5080003020030	RANDOLPH	INW0132_T1014	WHITE RIVER	INW0136_01	WHITE RIVER	E. COLI	2006	6
GREAT LAKES	5120201170070	RANDOLPH	INW0133_T1015	White River - Chesterfield to Anderson	INW0138_01	WHITE RIVER	E. COLI	2006	6
GREAT LAKES	5080003020030	RANDOLPH	INW0148_T1018	WHITE RIVER	INW013A_01	WHITE RIVER	E. COLI	2006	6
GREAT LAKES	5080003020030	RANDOLPH	INJ01P1_M1007	ST. JOSEPH RIVER	INJ01N2_04	ST. JOSEPH RIVER	E. COLI	2006	7

Basin	Hydrologic Unit Code	County	Assessment Unit ID (Approved TMDL)	Assessment Unit Name (Approved TMDL)	Assessment Unit ID (Updated)	Assessment Unit Name (Updated)	Cause of Impairment	IR Cycle	TMDL Key
GREAT LAKES	40500011001	RANDOLPH	INJ01T1_M1006	ST. JOSEPH RIVER	INJ01N3_01	ST. JOSEPH RIVER	E. COLI	2006	7
GREAT LAKES	40500011002	DELAWARE	INJ01T2_M1005	ST. JOSEPH RIVER	INJ01N4_01	ST. JOSEPH RIVER	E. COLI	2006	7
GREAT LAKES	40500011003	RANDOLPH	INJ01T3_M1004	ST. JOSEPH RIVER	INJ01N5_01	ST. JOSEPH RIVER	E. COLI	2006	7
GREAT LAKES	40500011003	DELAWARE	INJ01T4_M1003	ST. JOSEPH RIVER	INJ01N7_01	ST. JOSEPH RIVER	E. COLI	2006	7
GREAT LAKES	40500011003	DELAWARE	INJ01T6_M1001	ST. JOSEPH RIVER	INJ01N8_01	ST. JOSEPH RIVER	E. COLI	2006	7
GREAT LAKES	40500011003	DELAWARE	INC0191G_G1092	LAKE MICHIGAN SHORELINE-LAPORTE	INC0112G_G1092	MICHIGAN, LAKE	E. COLI	2006	8
GREAT LAKES	40500011003	DELAWARE	INC0121G_G1074	LAKE MICHIGAN SHORELINE EAST OF IHC	INC0163G_G1074	MICHIGAN, LAKE	E. COLI	2006	8
GREAT LAKES	40500011004	LAKE	INC0121G_G1075	LAKE MICHIGAN SHORELINE WEST OF IHC	INC0163G_G1075	MICHIGAN, LAKE	E. COLI	2006	8
GREAT LAKES	40500011004	STEUBEN	INC0181G_G1093	LAKE MICHIGAN SHORELINE-DUNES	INC0163G_G1093	MICHIGAN, LAKE	E. COLI	2006	8
GREAT LAKES	40500011004	STEUBEN	INC0151_T1012	SALT CREEK	INC0131_02	SALT CREEK	E. COLI	2006	9
GREAT LAKES	40500011005	STEUBEN	INC0151_T1012	SALT CREEK	INC0131_01	SALT CREEK	E. COLI	2006	9
GREAT LAKES	40500011005	STEUBEN	INC0152_T1013	SALT CREEK	INC0132_03	SALT CREEK	E. COLI	2006	9
GREAT LAKES	40500011005	STEUBEN	INC0152_T1100	SALT CREEK	INC0132_02	SALT CREEK	E. COLI	2006	9
GREAT LAKES	40500011006	LA PORTE	INC0153_T1015	SALT CREEK	INC0133_T1030	SALT CREEK	E. COLI	2006	9
GREAT LAKES	40500011007	STEUBEN	INC0155_T1017	SALT CREEK	INC0133_T1031	SALT CREEK	E. COLI	2006	9
GREAT LAKES	40500011007	STEUBEN	INC0155_T1088	SALT CREEK	INC0133_T1033	SALT CREEK	E. COLI	2006	9
GREAT LAKES	4040001050020	PORTER	INC0152_T1013	SALT CREEK	INC0132_01	SALT CREEK	E. COLI	2006	9

Basin	Hydrologic Unit Code	County	Assessment Unit ID (Approved TMDL)	Assessment Unit Name (Approved TMDL)	Assessment Unit ID (Updated)	Assessment Unit Name (Updated)	Cause of Impairment	IR Cycle	TMDL Key
GREAT LAKES	40500011008	STEUBEN	INW0281_00	NORTH FORK PRAIRIE CREEK-HEADWATER TRIBUTARYS	*	*	E. COLI	2006	10
GREAT LAKES	40500011008	STEUBEN	INW0281_T1044	NORTH FORK PRAIRIE CREEK	*	*	E. COLI	2006	10
GREAT LAKES	40500011008	STEUBEN	INW0282_00	BARNES CREEK AND OTHER TRIBUTARYS	*	*	E. COLI	2006	10
GREAT LAKES	40500011008	STEUBEN	INW0282_T1046	NORTH FORK PRAIRIE CREEK	*	*	E. COLI	2006	10
GREAT LAKES	40500011009	STEUBEN	INW0283_00	BETHEL CREEK AND OTHER TRIBUTARYS	*	*	E. COLI	2006	10
GREAT LAKES	40500011010	STEUBEN	INW0283_T1047	NORTH FORK PRAIRIE CREEK	*	*	E. COLI	2006	10
GREAT LAKES	40500011010	STEUBEN	INW0284_00	FLAT CREEK AND OTHER TRIBUTARYS	*	*	E. COLI	2006	10
GREAT LAKES	40500011101	STEUBEN	INW0284_T1049	SOUTH FORK PRAIRIE CREEK	*	*	E. COLI	2006	10
GREAT LAKES	40500011101	STEUBEN	INW0285_00	DINKIN CREEK AND OTHER TRIBUTARYS	*	*	E. COLI	2006	10
GREAT LAKES	40500011102	STEUBEN	INW0285_T1050	SOUTH FORK PRAIRIE CREEK	*	*	E. COLI	2006	10
GREAT LAKES	40500011102	STEUBEN	INW0286_T1051	SOUTH FORK PRAIRIE CREEK	*	*	E. COLI	2006	10
GREAT LAKES	40500011103	STEUBEN	INW0286_T1166	ANTIOCH CREEK	*	*	E. COLI	2006	10
GREAT LAKES	40500011103	STEUBEN	INW0286_T1167	EAGAN DITCH BASIN	*	*	E. COLI	2006	10
GREAT LAKES	40500011103	STEUBEN	INW0287_00	KILLION CANAL AND OTHER TRIBUTARIES	*	*	E. COLI	2006	10
GREAT LAKES	40500011103	LAGRANGE	INW0287_T1063	PRAIRIE CREEK	*	*	E. COLI	2006	10
GREAT LAKES	40500011104	LAGRANGE	INW0288_T1064	PRAIRIE CREEK	*	*	E. COLI	2006	10
GREAT LAKES	4040001040030	PORTER	INC0143_01	BURNS DITCH	INC0159_01	LITTLE CALUMET RIVER	E. COLI	2006	11

Basin	Hydrologic Unit Code	County	Assessment Unit ID (Approved TMDL)	Assessment Unit Name (Approved TMDL)	Assessment Unit ID (Updated)	Assessment Unit Name (Updated)	Cause of Impairment	IR Cycle	TMDL Key
GREAT LAKES	5140202030020	PORTER	INC0143_02	BURNS DITCH (OSRW)	INC0159_01	LITTLE CALUMET RIVER	E. COLI	2006	11
GREAT LAKES	4040001040030	PORTER	INC0143_03	BURNS DITCH	INC0159_01	LITTLE CALUMET RIVER	E. COLI	2006	11
GREAT LAKES	5080003010030	PORTER	INC0143_T1001	BURNS DITCH - UNNAMED TRIBUTARY	INC0159_01	LITTLE CALUMET RIVER	E. COLI	2006	11
GREAT LAKES	5080003010010	PORTER	INC0162_00	KEMPER DITCH AND OTHER TRIBS	INC1042_01	LITTLE CALUMET RIVER, EAST ARM	E. COLI	2006	11
GREAT LAKES	5080003010020	PORTER	INC0163_T1106	SAND CREEK	INC0143_04	LITTLE CALUMET RIVER, EAST ARM	E. COLI	2006	11
GREAT LAKES	40500011104	LAGRANGE	INC0142_T1009	Little Calumet River	INC0158_T1005	LITTLE CALUMET RIVER	E. COLI	2006	11
GREAT LAKES	40500011104	LAGRANGE	INC0143_T1090	BURNS DITCH	INC0143_02	BURNS DITCH (OSRW)	E. COLI	2006	11
GREAT LAKES	40500011105	LAGRANGE	INK0335_T1004	LITTLE CALUMET RIVER	INK0335_01	LITTLE CALUMET RIVER	E. COLI	2006	11
GREAT LAKES	40500011105	LAGRANGE	INK0335_T1005	LITTLE CALUMET RIVER	INK0335_02	LITTLE CALUMET RIVER	E. COLI	2006	11
GREAT LAKES	40500011105	LAGRANGE	INK0336_T1002	LITTLE CALUMET RIVER	INK0335_03	LITTLE CALUMET RIVER	E. COLI	2006	11
GREAT LAKES	40500011106	LAGRANGE	INC0143_T1010	BURNS DITCH	INC0143_03	BURNS DITCH	E. COLI	2006	11
GREAT LAKES	40500011106	LAGRANGE	INC0161_T1023	LITTLE CALUMET RIVER HEADWATERS	INC0141_T1002	LITTLE CALUMET RIVER, EAST ARM - UNNAMED TRIBUTARY	E. COLI	2006	11
GREAT LAKES	40500011106	LAGRANGE	INC0161_T1023	LITTLE CALUMET RIVER HEADWATERS	INC0141_01	LITTLE CALUMET RIVER, EAST ARM	E. COLI	2006	11
GREAT LAKES	40500011107	LAGRANGE	INC0162_T1060	LITTLE CALUMET RIVER	INC0142_01	LITTLE CALUMET RIVER, EAST ARM	E. COLI	2006	11
GREAT LAKES	40500011103	LAGRANGE	INC0162_T1082	LITTLE CALUMET RIVER	INC0142_01	LITTLE CALUMET RIVER, EAST ARM	E. COLI	2006	11
GREAT LAKES	40500011002	LAGRANGE	INC0163_T1061	LITTLE CALUMET RIVER	INC0143_04	LITTLE CALUMET RIVER, EAST ARM	E. COLI	2006	11
GREAT LAKES	5120201170070	LAGRANGE	INC0164_T1018	Little Calumet River - East Arm	INC0143_04	LITTLE CALUMET RIVER, EAST ARM	E. COLI	2006	11

Basin	Hydrologic Unit Code	County	Assessment Unit ID (Approved TMDL)	Assessment Unit Name (Approved TMDL)	Assessment Unit ID (Updated)	Assessment Unit Name (Updated)	Cause of Impairment	IR Cycle	TMDL Key
GREAT LAKES	4040001060040	LAGRANGE	INC0164_T1086	LITTLE CALUMET RIVER	INC0143_04	LITTLE CALUMET RIVER, EAST ARM	E. COLI	2006	11
GREAT LAKES	4040001060040	LAGRANGE	INC0164_T1108	Portage Burns Waterway	INC0143_04	LITTLE CALUMET RIVER, EAST ARM	E. COLI	2006	11
GREAT LAKES	4040001060040	LAGRANGE	INC0164_T1108	Portage Burns Waterway	INC0159_02	LITTLE CALUMET RIVER	E. COLI	2006	11
GREAT LAKES	5120203080040	LAGRANGE	INW0384_00	BIRCH CREEK-LITTLE BIRCH CREEK	*	*	E. COLI	2006	12
GREAT LAKES	5120203080050	LAGRANGE	INW0385_00	EAST FORK BIRCH CREEK	*	*	E. COLI	2006	12
GREAT LAKES	5120203080060	LAGRANGE	INW0386_00	BIRCH CREEK-PRAIRIE CREEK	*	*	E. COLI	2006	12
GREAT LAKES	5120203080070	LAGRANGE	INW0387_00	BRUSH CREEK-CROOKED CREEK	*	*	E. COLI	2006	12
GREAT LAKES	5120203080080	LAGRANGE	INW0388_00	BIRCH CREEK-OUTLET (ZION CHURCH)	*	*	E. COLI	2006	12
GREAT LAKES	5120203090020	LAGRANGE	INW0392_00	SPLUNGE CREEK-CUTOFF/LITTLE SLOUGH	*	*	E. COLI	2006	12
GREAT LAKES	5120203090030	LAGRANGE	INW0393_T1014	EEL RIVER	*	*	E. COLI	2006	12
GREAT LAKES	5120203090040	LAGRANGE	INW0394_T1016	EEL RIVER	*	*	E. COLI	2006	12
GREAT LAKES	5120203090050	LAGRANGE	INW0395_T1019	CONNELLY DITCH-HEADWATERS	*	*	E. COLI	2006	12
GREAT LAKES	5120203090060	STEUBEN	INW0396_00	CLAY CITY TRIB	*	*	E. COLI	2006	12
GREAT LAKES	5120203090060	PORTER	INW0396_T1020	CONNELLY DITCH	*	*	E. COLI	2006	12
GREAT LAKES	5120203090070	PORTER	INW0397_T1018	EEL RIVER	*	*	E. COLI	2006	12
GREAT LAKES	5120203090080	PORTER	INW0398_T1015	EEL RIVER	*	*	E. COLI	2006	12
GREAT LAKES	5120203090080	PORTER	INW0398_T1017	WABASH & ERIE CANAL	*	*	E. COLI	2006	12

Basin	Hydrologic Unit Code	County	Assessment Unit ID (Approved TMDL)	Assessment Unit Name (Approved TMDL)	Assessment Unit ID (Updated)	Assessment Unit Name (Updated)	Cause of Impairment	IR Cycle	TMDL Key
GREAT LAKES	5120203090090	PORTER	INW0399_00	LAGOON CREEK-HOWESVILLE DITCH	*	*	E. COLI	2006	12
WHITE RIVER, WEST FORK	5120203090120	PORTER	INW039C_00	NEED/BRUSH CREEK AND OTHER TRIBUTARYS	*	*	E. COLI	2006	12
WHITE RIVER, WEST FORK	5120203090120	PORTER	INW039C_T1023	LICK CREEK	*	*	E. COLI	2006	12
WHITE RIVER, WEST FORK	5120203090120	PORTER	INW039C_T1024	EEL RIVER	*	*	E. COLI	2006	12
WHITE RIVER, WEST FORK	5120203090140	PORTER	INW039D_T1025	EEL RIVER	*	*	E. COLI	2006	12
WHITE RIVER, WEST FORK	5120203090100	PORTER	INW039A_T1021	LICK CREEK	*	*	E. COLI	2006	12
WHITE RIVER, WEST FORK	5120203090110	PORTER	INW039B_T1022	LICK CREEK	*	*	E. COLI	2006	12
WHITE RIVER, WEST FORK	5120203060010	PORTER	INW0361_T1010	MILL CREEK-HEADWATERS (HENDRICKS)	*	*	E. COLI	2006	13
WHITE RIVER, WEST FORK	5120203060020	PORTER	INW0362_00	CRITTENDEN CREEK	*	*	E. COLI	2006	13
WHITE RIVER, WEST FORK	5120203060020	PORTER	INW0362_T1011	MILL CREEK	*	*	E. COLI	2006	13
WHITE RIVER, WEST FORK	5120203060030	PORTER	INW0363_00	EAST FORK MILL CREEK-HEADWATERS	*	*	E. COLI	2006	13
WHITE RIVER, WEST FORK	5120203060040	PORTER	INW0364_00	EAST FORK MILL CREEK-LOWER	*	*	E. COLI	2006	13
WHITE RIVER, WEST FORK	5120203060060	PORTER	INW0366_00	MUD CREEK-HEADWATERS (HENDRICKS)	*	*	E. COLI	2006	13

Basin	Hydrologic Unit Code	County	Assessment Unit ID (Approved TMDL)	Assessment Unit Name (Approved TMDL)	Assessment Unit ID (Updated)	Assessment Unit Name (Updated)	Cause of Impairment	IR Cycle	TMDL Key
WHITE RIVER, WEST FORK	5120203060070	PORTER	INW0367_00	MUD CREEK-LOWER (HENDRICKS)	*	*	E. COLI	2006	13
WHITE RIVER, WEST FORK	5120203060150	PORTER	INW036F_00	MILL CREEK-UPSTREAM CAGLES MILL LAKE	*	*	E. COLI	2006	13
WHITE RIVER, WEST FORK	5120203060050	PORTER	INW0365_00	SALLUST BRANCH TRIBUTARYS	*	*	E. COLI	2006	13
WHITE RIVER, WEST FORK	5120203060050	PORTER	INW0365_T1012	MILL CREEK	*	*	E. COLI	2006	13
WHITE RIVER, WEST FORK	5120203060160	PORTER	INW036G_00	DOE CREEK-FERGUSON BRANCH	*	*	E. COLI	2006	13
WHITE RIVER, WEST FORK	5120202090070	PORTER	INW0297_T1043	KESSINGER DITCH	*	*	E. COLI	2006	14
WHITE RIVER, WEST FORK	5120202090040	PORTER	INW0294_T1041	KESSINGER DITCH	*	*	E. COLI	2006	14
WHITE RIVER, WEST FORK	5120202090050	PORTER	INW0295_00	ROBERSON DITCH WITH INDIAN AND FLAT CREEK TRIBUTARIES	*	*	E. COLI	2006	14
WHITE RIVER, WEST FORK	5120202090060	PORTER	INW0296_00	OPOSSUM BRANCH/STEEN DT/REEL CR	*	*	E. COLI	2006	14
WHITE RIVER, WEST FORK	5120202090060	PORTER	INW0296_T1042	KESSINGER DITCH	*	*	E. COLI	2006	14
WHITE RIVER, WEST FORK	5120202050060	PORTER	INW0256_00	FIRST CREEK-UNNAMED TRIBUTARY	*	*	E. COLI	2006	15
WHITE RIVER, WEST FORK	5120202050060	MORGAN	INW0256_T1030	FIRST CREEK	*	*	E. COLI	2006	15

Basin	Hydrologic Unit Code	County	Assessment Unit ID (Approved TMDL)	Assessment Unit Name (Approved TMDL)	Assessment Unit ID (Updated)	Assessment Unit Name (Updated)	Cause of Impairment	IR Cycle	TMDL Key
WHITE RIVER, WEST FORK	5120202050070	MORGAN	INW0257_00	FIRST CREEK-UNNAMED TRIBUTARYS	*	*	E. COLI	2006	15
WHITE RIVER, WEST FORK	5120202050070	MORGAN	INW0257_T1030	FIRST CREEK-ROCKY BRANCH AND OTHER TRIBUTARIES	*	*	E. COLI	2006	15
WHITE RIVER, WEST FORK	5120202050070	MORGAN	INW0257_T1031	FIRST CREEK	*	*	E. COLI	2006	15
WHITE RIVER, WEST FORK	5120202050050	MORGAN	INW0255_00	FIRST CREEK-LAKE GREENWOOD INLET STREAMS	*	*	E. COLI	2006	15
GREAT LAKES	5120201170010	MORGAN	INW01H1_T1097	INDIAN CREEK ABOVE LAMB LAKE	INW01G1_01	INDIAN CREEK	E. COLI	2006	16
WHITE RIVER, WEST FORK	5120201170010	MORGAN	INW01H1_T1099	INDIAN CREEK BELOW LAMB LAKE	INW01G1_01	INDIAN CREEK	E. COLI	2006	16
WHITE RIVER, WEST FORK	5120201170020	MARION	INW01H2_00	GOOSE CREEK	INW01G1_T1003	GOOSE CREEK	E. COLI	2006	16
WHITE RIVER, WEST FORK	5120201170020	MARION	INW01H2_T1098	INDIAN CREEK	INW01G1_02	INDIAN CREEK	E. COLI	2006	16
WHITE RIVER, WEST FORK	5120201170030	MARION	INW01H3_T1099	INDIAN CREEK	INW01G1_02	INDIAN CREEK	E. COLI	2006	16
WHITE RIVER, WEST FORK	5120201170040	MARION	INW01H4_00	OLIVER CREEK AND UNNAMED TRIBUTARY	INW01G2_T1004	OLIVER CREEK	E. COLI	2006	16
WHITE RIVER, WEST FORK	5120201170040	MARION	INW01H4_T1100	INDIAN CREEK	INW01G2_01	INDIAN CREEK	E. COLI	2006	16
WHITE RIVER, WEST FORK	5120201170040	MARION	INW01H4_T1101	CROOKED CREEK	INW01G2_01	INDIAN CREEK	E. COLI	2006	16
OHIO RIVER TRIBUTARIES	5120201170040	MARION	INW01H4_T1102	PIKE CREEK	INW01G2_T1003	PIKE CREEK	E. COLI	2006	16

Basin	Hydrologic Unit Code	County	Assessment Unit ID (Approved TMDL)	Assessment Unit Name (Approved TMDL)	Assessment Unit ID (Updated)	Assessment Unit Name (Updated)	Cause of Impairment	IR Cycle	TMDL Key
WHITE RIVER, WEST FORK	5120201170050	MARION	INW01H5_00	CAMP CREEK	INW01G2_T1007	CAMP CREEK	E. COLI	2006	16
WHITE RIVER, WEST FORK	5120201170050	MARION	INW01H5_T1101	INDIAN CREEK	INW01G2_01	INDIAN CREEK	E. COLI	2006	16
WHITE RIVER, WEST FORK	5120201170060	JOHNSON	INW01H6_T1102	INDIAN CREEK	INW01G3_01	INDIAN CREEK	E. COLI	2006	16
WEST FORK WHITE	5120201170070	JOHNSON	INW01H7_00	SAND CREEK AND UNNAMED TRIBUTARY	INW01G3_T1003	SAND CREEK	E. COLI	2006	16
WEST FORK WHITE	5120201170070	JOHNSON	INW01H7_T1103	INDIAN CREEK	INW01G3_02	INDIAN CREEK	E. COLI	2006	16
WHITE RIVER, WEST FORK	5120201170010	JOHNSON	INW01H1_T1096	LICK CREEK AND UNNAME TRIBUTARIES TO INDIAN CREE	INW01G1_01	INDIAN CREEK	E. COLI	2006	16
WHITE RIVER, WEST FORK	5120201170010	JOHNSON	INW01H1_T1098	INDIAN CREEK - UNNAMED TRIBUTARIES	INW01G1_01	INDIAN CREEK	E. COLI	2006	16
WHITE RIVER, WEST FORK	5120201170030	JOHNSON	INW01H3_T1096	INDIAN CREEK - UNNAMED TRIBUTARIES	INW01G1_02	INDIAN CREEK	E. COLI	2006	16
WHITE RIVER, WEST FORK	5120201170020	JOHNSON	INW01H2_T1097	BARNES CREEK AND UNNAMED TRIBUTARY TO INDIAN CREEK	INW01G1_T1004	BARNES CREEK	E. COLI	2006	16
WHITE RIVER, WEST FORK	5120201170030	LA PORTE	INW01H3_T1098	BEAR CREEK	INW01G1_T1005	BEAR CREEK	E. COLI	2006	16
WHITE RIVER, WEST FORK	5120201170030	MORGAN	INW01H3_T1097	LONG RUN CREEK	INW01G1_T1006	LONG RUN	E. COLI	2006	16
WHITE RIVER, WEST FORK	5120201170050	MORGAN	INW01H5_T1103	SEDWICK DITCH	INW01G2_T1006	INDIAN TRACE CREEK	E. COLI	2006	16
WHITE RIVER, WEST FORK	5120201170060	MORGAN	INW01H6_T1103	INDIAN CREEK - UNNAMED TRIBUTARIES	INW01G3_01	INDIAN CREEK	E. COLI	2006	16

Basin	Hydrologic Unit Code	County	Assessment Unit ID (Approved TMDL)	Assessment Unit Name (Approved TMDL)	Assessment Unit ID (Updated)	Assessment Unit Name (Updated)	Cause of Impairment	IR Cycle	TMDL Key
WHITE RIVER, WEST FORK	5120201170070	MORGAN	INW01H7_T1101	INDIAN CREEK - UNNAMED TRIBUTARIES	INW01G3_02	INDIAN CREEK	E. COLI	2006	16
WHITE RIVER, WEST FORK	5120201170060	MORGAN	INW01H6_T1101	ROBERTSON CREEK	INW01G3_T1002	ROBERTSON CREEK	E. COLI	2006	16
WHITE RIVER, WEST FORK	5120201170060	MORGAN	INW01H6_T1103	INDIAN CREEK - UNNAMED TRIBUTARIES	INW01G3_T1001	INDIAN TRACE CREEK - UNNAMED TRIBUTARY	E. COLI	2006	16
WHITE RIVER, WEST FORK	5120201170070	MORGAN	INW01H7_T1102	SARTOR DITCH	INW01G3_T1004	SARTOR DITCH	E. COLI	2006	16
WEST FORK WHITE	5120202020150	JOHNSON	INW022F_M1061	WHITE RIVER	*	*	E. COLI	2006	17
WEST FORK WHITE	5120201140030	LA PORTE	INW01E3_M1079	WHITE RIVER	INW01E2_01	WHITE RIVER	E. COLI	2006	17
WEST FORK WHITE	5120201140040	MORGAN	INW01E4_M1080	WHITE RIVER	INW01E7_02	WHITE RIVER	E. COLI	2006	17
WEST FORK WHITE	5120201140060	MORGAN	INW01E6_M1081	WHITE RIVER	INW01E7_02	WHITE RIVER	E. COLI	2006	17
WEST FORK WHITE	5120201140130	MORGAN	INW01ED_M1082	WHITE RIVER-HENDERSON BRIDGE	INW01E7_03	WHITE RIVER	E. COLI	2006	17
WEST FORK WHITE	5120201140140	MORGAN	INW01EE_00	CLEAR CREEK-EAST/WEST/GRASSY FORKS	INW01E6_01	CLEAR CREEK	E. COLI	2006	17
WEST FORK WHITE	5120201160010	MORGAN	INW01G1_M1092	WHITE RIVER	INW01F3_01	WHITE RIVER	E. COLI	2006	17
WEST FORK WHITE	5120201160020	MORGAN	INW01G2_00	SYCAMORE CREEK	INW01F1_T1002	DRY FORK	E. COLI	2006	17
WEST FORK WHITE	5120201170030	MORGAN	INW01G3_00	HIGHLAND CREEK	INW01F1_T1002	HIGHLAND CREEK	E. COLI	2006	17
WEST FORK WHITE	5120201170030	PORTER	INW01G3_M1093	WHITE RIVER	INW01F3_02	WHITE RIVER	E. COLI	2006	17
WEST FORK WHITE	5120201160060	MORGAN	INW01G6_M1094	WHITE RIVER	INW01F3_02	WHITE RIVER	E. COLI	2006	17
WEST FORK WHITE	5120201180030	MORGAN	INW01J3_M1104	WHITE RIVER-PARAGON BRIDGE	INW01H2_01	WHITE RIVER	E. COLI	2006	17

Basin	Hydrologic Unit Code	County	Assessment Unit ID (Approved TMDL)	Assessment Unit Name (Approved TMDL)	Assessment Unit ID (Updated)	Assessment Unit Name (Updated)	Cause of Impairment	IR Cycle	TMDL Key
WEST FORK WHITE	5120201180060	MORGAN	INW01J6_M1105	WHITE RIVER	INW01H3_01	WHITE RIVER	E. COLI	2006	17
WEST FORK WHITE	5120201180090	OWEN	INW01J9_M1106	WHITE RIVER	INW01H4_01	WHITE RIVER	E. COLI	2006	17
WEST FORK WHITE	5120202020010	OWEN	INW0221_M1009	WHITE RIVER	*	*	E. COLI	2006	17
WEST FORK WHITE	5120202020030	OWEN	INW0223_M1010	WHITE RIVER	*	*	E. COLI	2006	17
WEST FORK WHITE	5120202020050	OWEN	INW0225_00	RATTLESNAKE CREEK	*	*	E. COLI	2006	17
WEST FORK WHITE	5120202020050	OWEN	INW0225_T1059	RATTLESNAKE CREEK	*	*	E. COLI	2006	17
WEST FORK WHITE	5120202020060	OWEN	INW0226_M1012	WHITE RIVER	*	*	E. COLI	2006	17
WEST FORK WHITE	5120202020090	OWEN	INW0229_M1013	WHITE RIVER	*	*	E. COLI	2006	17
WEST FORK WHITE	5120202020100	OWEN	INW022A_T1025	EAST FORK FISH CREEK	*	*	E. COLI	2006	17
WEST FORK WHITE	5120202020030	OWEN	INW0223_T1018	MCCORMICKS CREEK	*	*	E. COLI	2008	17
WEST FORK WHITE	5120202020070	OWEN	INW0227_00	RACCOON CREEK-LITTLE RACCOON CREEK	*	*	E. COLI	2008	17
WEST FORK WHITE	5120202020100	OWEN	INW022A_00	EAST FORK FISH CREEK	*	*	E. COLI	2008	17
WEST FORK WHITE	5120202020120	OWEN	INW022C_00	FISH CREEK	*	*	E. COLI	2008	17
WHITE RIVER, WEST FORK	5120201140030	MORGAN	INW01E3_M1079	WHITE RIVER	INW01E2_02	WHITE RIVER	E. COLI	2006	17
WHITE RIVER, WEST FORK	5120201140140	MORGAN	INW01EE_00	CLEAR CREEK-EAST/WEST/GRASSY FORKS	INW01E6_T1001	CLEAR CREEK, EAST FORK	E. COLI	2006	17
WHITE RIVER, WEST FORK	5120201140140	MORGAN	INW01EE_00	CLEAR CREEK-EAST/WEST/GRASSY FORKS	INW01E6_T1002	CLEAR CREEK, WEST FORK	E. COLI	2006	17

Basin	Hydrologic Unit Code	County	Assessment Unit ID (Approved TMDL)	Assessment Unit Name (Approved TMDL)	Assessment Unit ID (Updated)	Assessment Unit Name (Updated)	Cause of Impairment	IR Cycle	TMDL Key
WHITE RIVER, WEST FORK	5120201140140	MORGAN	INW01EE_00	CLEAR CREEK-EAST/WEST/GRASSY FORKS	INW01E6_T1003	GRASSY FORK	E. COLI	2006	17
WHITE RIVER, WEST FORK	5120201160020	MORGAN	INW01G2_00	SYCAMORE CREEK	INW01F1_01	SYCAMORE CREEK	E. COLI	2006	17
WHITE RIVER, WEST FORK	5120201160020	MORGAN	INW01G2_00	SYCAMORE CREEK	INW01F1_02	SYCAMORE CREEK	E. COLI	2006	17
WHITE RIVER, WEST FORK	5120201160020	MORGAN	INW01G2_00	SYCAMORE CREEK	INW01F1_03	SYCAMORE CREEK	E. COLI	2006	17
EAST FORK WHITE	5120205050160	BARTHOLOMEW	INW055G_00	SIDNEY BRANCH	*	*	E. COLI	2006	18
EAST FORK WHITE	5120205050170	BARTHOLOMEW	INW055H_T1016	FLATROCK RIVER-SEC 9	*	*	E. COLI	2006	18
EAST FORK WHITE	5120205050180	BARTHOLOMEW	INW055J_00	ENSLEY DITCH	*	*	E. COLI	2006	18
EAST FORK WHITE	5120205050190	BARTHOLOMEW	INW055K_T1017	FLATROCK RIVER-NORTHCLIFF	*	*	E. COLI	2006	18
EAST FORK WHITE	5120205050200	BARTHOLOMEW	INW055M_00	BIG SLOUGH	*	*	E. COLI	2006	18
EAST FORK WHITE	5120205050210	BARTHOLOMEW	INW055N_00	FLATROCK RIVER-COLUMBUS TRIBUTARYS	*	*	E. COLI	2006	18
EAST FORK WHITE	5120205050210	BARTHOLOMEW	INW055N_T1018	FLATROCK RIVER	*	*	E. COLI	2006	18
EAST FORK WHITE	5120205060080	BARTHOLOMEW	INW0568_00	HAW CREEK-COLUMBUS	*	*	E. COLI	2006	18
EAST FORK WHITE	5120205050150	BARTHOLOMEW	INW055F_T1014	FLATROCK RIVER-FLATROCK	*	*	E. COLI	2008	18
EAST FORK WHITE	5120205020100	DECATUR	INW052A_T1009	FLATROCK RIVER	*	*	E. COLI	2008	18
EAST FORK WHITE	5120205040010	DECATUR	INW0541_T1010	FLATROCK RIVER-ST. OMER	*	*	E. COLI	2008	18

Basin	Hydrologic Unit Code	County	Assessment Unit ID (Approved TMDL)	Assessment Unit Name (Approved TMDL)	Assessment Unit ID (Updated)	Assessment Unit Name (Updated)	Cause of Impairment	IR Cycle	TMDL Key
EAST FORK WHITE	5120205010010	HENRY	INW0511_00	FLATROCK RIVER-WILBUR WRIGHT CREEK	*	*	E. COLI	2008	18
EAST FORK WHITE	5120205010020	HENRY	INW0512_00	FLATROCK RIVER-ARMS NO. 1 & 2	*	*	E. COLI	2008	18
EAST FORK WHITE	5120205010030	HENRY	INW0513_00	FLATROCK RIVER-MUD RUN	*	*	E. COLI	2008	18
EAST FORK WHITE	5120205010040	HENRY	INW0514_00	FLATROCK RIVER-ROCK BRANCH	*	*	E. COLI	2008	18
EAST FORK WHITE	5120205010050	HENRY	INW0515_00	FLATROCK RIVER-ABOVE US40	*	*	E. COLI	2008	18
EAST FORK WHITE	5120205010060	RUSH	INW0516_T1001	FLATROCK RIVER-APPLEBUTTER CREEK	*	*	E. COLI	2008	18
EAST FORK WHITE	5120205010070	RUSH	INW0517_00	NORTHEAST TRIBUTARY (LEWISVILLE)	*	*	E. COLI	2008	18
EAST FORK WHITE	5120205010080	RUSH	INW0518_00	MILLS DITCH AND OTHER TRIBUTARYS	*	*	E. COLI	2008	18
EAST FORK WHITE	5120205010080	RUSH	INW0518_T1002	FLATROCK RIVER	*	*	E. COLI	2008	18
EAST FORK WHITE	5120205010090	RUSH	INW0519_00	WIKOFF DITCH	*	*	E. COLI	2008	18
EAST FORK WHITE	5120205010120	RUSH	INW051C_00	SHAWNEE CREEK-LOWER	*	*	E. COLI	2008	18
EAST FORK WHITE	5120205010130	RUSH	INW051D_T1003	FLATROCK RIVER-PLUM CREEK CHURCH	*	*	E. COLI	2008	18
EAST FORK WHITE	5120205020010	RUSH	INW0521_T1004	FLATROCK RIVER-GRAVEL PITS	*	*	E. COLI	2008	18
EAST FORK WHITE	5120205020020	RUSH	INW0522_00	TURKEY CREEK (RUSH)	*	*	E. COLI	2008	18
EAST FORK WHITE	5120205020030	RUSH	INW0523_T1005	FLATROCK RIVER-COVERED BRIDGES	*	*	E. COLI	2008	18
EAST FORK WHITE	5120205020040	RUSH	INW0524_00	BEN DAVIS CREEK	*	*	E. COLI	2008	18
EAST FORK WHITE	5120205020050	RUSH	INW0525_00	ABOVE US52 TRIBUTARYS	*	*	E. COLI	2008	18

Basin	Hydrologic Unit Code	County	Assessment Unit ID (Approved TMDL)	Assessment Unit Name (Approved TMDL)	Assessment Unit ID (Updated)	Assessment Unit Name (Updated)	Cause of Impairment	IR Cycle	TMDL Key
EAST FORK WHITE	5120205020050	RUSH	INW0525_T1006	FLATROCK RIVER	*	*	E. COLI	2008	18
EAST FORK WHITE	5120205020060	RUSH	INW0526_00	RUSHVILLE TRIBUTARYS	*	*	E. COLI	2008	18
EAST FORK WHITE	5120205020060	RUSH	INW0526_T1007	FLATROCK RIVER	*	*	E. COLI	2008	18
EAST FORK WHITE	5120205020070	RUSH	INW0527_00	EAST TRIBUTARY FLATROCK RIVER	*	*	E. COLI	2008	18
EAST FORK WHITE	5120205020080	RUSH	INW0528_T1008	FLATROCK RIVER-GAS WELLS	*	*	E. COLI	2008	18
EAST FORK WHITE	5120205020090	RUSH	INW0529_00	BOB CREEK	*	*	E. COLI	2008	18
EAST FORK WHITE	5120205040030	SHELBY	INW0543_T1011	FLATROCK RIVER-GERMANTOWN (GAGE)	*	*	E. COLI	2008	18
EAST FORK WHITE	5120205040140	SHELBY	INW054E_00	CONNS CREEK-MOUTH (VALLEY CHURCH)	*	*	E. COLI	2008	18
EAST FORK WHITE	5120205050010	SHELBY	INW0551_T1012	FLATROCK RIVER-GENEVA	*	*	E. COLI	2008	18
EAST FORK WHITE	5120205050020	SHELBY	INW0552_T1013	FLATROCK RIVER-WILLOW PARK	*	*	E. COLI	2008	18
EAST FORK WHITE	5120205050140	SHELBY	INW055E_00	LEWIS CREEK-AT MOUTH	*	*	E. COLI	2008	18
WEST FORK WHITE	5120201160040	MORGAN	INW01G4_T1095	LAMBS CREEK	INW01F2_01	LAMBS CREEK	E. COLI	2006	19
WEST FORK WHITE	5120201160050	MORGAN	INW01G5_00	GOOSE CREEK	INW01F2_T1004	GOOSE CREEK	E. COLI	2006	19
WEST FORK WHITE	5120201160050	MORGAN	INW01G5_T1096	LAMBS CREEK	INW01F2_02	LAMBS CREEK	E. COLI	2006	19
WEST FORK WHITE	5120202010010	BROWN	INW0211_T1001	BEANBLOSSOM CREEK	*	*	E. COLI	2008	20
WEST FORK WHITE	5120202010020	BROWN	INW0212_00	NORTH BEAR FORK	*	*	E. COLI	2008	20
WEST FORK WHITE	5120202010030	BROWN	INW0213_00	BEANBLOSSUM CREEK	*	*	E. COLI	2008	20
WEST FORK WHITE	5120202010030	BROWN	INW0213_T1001	LICK CREEK	*	*	E. COLI	2008	20

Basin	Hydrologic Unit Code	County	Assessment Unit ID (Approved TMDL)	Assessment Unit Name (Approved TMDL)	Assessment Unit ID (Updated)	Assessment Unit Name (Updated)	Cause of Impairment	IR Cycle	TMDL Key
WEST FORK WHITE	5120202010030	BROWN	INW0213_T1002	BELL CREEK (UPSTREAM OF EDWARD LEWIS LAKE)	*	*	E. COLI	2008	20
WEST FORK WHITE	5120202010030	BROWN	INW0213_T1004	BEAR CREEK	*	*	E. COLI	2008	20
WEST FORK WHITE	5120202010040	MONROE	INW0214_T1053	BEANBLOSSOM CREEK	*	*	E. COLI	2008	20
WEST FORK WHITE	5120202010050	MONROE	INW0215_00	HONEY CREEK	*	*	E. COLI	2008	20
WEST FORK WHITE	5120202010050	MONROE	INW0215_T1004	BEANBLOSSOM CREEK	*	*	E. COLI	2008	20
WEST FORK WHITE	5120202010060	MONROE	INW0216_T1005	BEANBLOSSOM CREEK	*	*	E. COLI	2008	20
WEST FORK WHITE	5120202010080	MONROE	INW0218_T1006	BEANBLOSSOM CREEK	*	*	E. COLI	2008	20
WEST FORK WHITE	5120202010090	MONROE	INW0219_00	INDIAN CREEK	*	*	E. COLI	2008	20
WEST FORK WHITE	5120202010090	MONROE	INW0219_T1007	BEANBLOSSOM CREEK	*	*	E. COLI	2008	20
WEST FORK WHITE	5120202010100	MONROE	INW021A_T1008	BEANBLOSSOM CREEK	*	*	E. COLI	2008	20
WEST FORK WHITE	5120202010100	MONROE	INW021A_T1017	JACKS DEFEAT CREEK	*	*	E. COLI	2008	20
WEST FORK WHITE	5120202020010	OWEN	INW0221_00	BIG CREEK/LIMESTONE CREEK TRIBUTARYS	*	*	E. COLI	2008	20
WEST FORK WHITE	5120202040060	GREENE	INW0246_00	BLACK ANKLE CREEK	*	*	E. COLI	2008	21
WEST FORK WHITE	5120202040060	GREENE	INW0246_T1023	PLUMMER CREEK	*	*	E. COLI	2008	21
WEST FORK WHITE	5120202040090	GREENE	INW0249_00	FLYBLOW BR - BURCHAM BR	*	*	E. COLI	2008	21
WEST FORK WHITE	5120202040090	GREENE	INW0249_T1024	PLUMMER CREEK	*	*	E. COLI	2008	21
EAST FORK WHITE	5120204010140	HANCOCK	INW041E_T1009	BIG BLUE RIVER	*	*	E. COLI	2008	22

Basin	Hydrologic Unit Code	County	Assessment Unit ID (Approved TMDL)	Assessment Unit Name (Approved TMDL)	Assessment Unit ID (Updated)	Assessment Unit Name (Updated)	Cause of Impairment	IR Cycle	TMDL Key
EAST FORK WHITE	5120204010010	HENRY	INW0411_T1001	BIG BLUE RIVER	*	*	E. COLI	2008	22
EAST FORK WHITE	5120204010020	HENRY	INW0412_T1002	BIG BLUE RIVER	*	*	E. COLI	2008	22
EAST FORK WHITE	5120204010030	HENRY	INW0413_00	LITTLE BLUE RIVER	*	*	E. COLI	2008	22
EAST FORK WHITE	5120204010040	HENRY	INW0414_T1003	BIG BLUE RIVER	*	*	E. COLI	2008	22
EAST FORK WHITE	5120204010050	HENRY	INW0415_T1004	BIG BLUE RIVER	*	*	E. COLI	2008	22
EAST FORK WHITE	5120204010070	HENRY	INW0417_00	DUCK CREEK-DRY FORK	*	*	E. COLI	2008	22
EAST FORK WHITE	5120204010080	HENRY	INW0418_T1005	BIG BLUE RIVER	*	*	E. COLI	2008	22
EAST FORK WHITE	5120204010090	RUSH	INW0419_01	BUCK CREEK (DOWNSTREAM OF BIG BLUE RESERVOIR)1.66	*	*	E. COLI	2008	22
EAST FORK WHITE	5120204010110	RUSH	INW041B_00	MONTGOMERY CREEK	*	*	E. COLI	2008	22
EAST FORK WHITE	5120204010110	RUSH	INW041B_T1006	BIG BLUE RIVER	*	*	E. COLI	2008	22
EAST FORK WHITE	5120204010120	RUSH	INW041C_T1007	BIG BLUE RIVER	*	*	E. COLI	2008	22
EAST FORK WHITE	5120204010130	RUSH	INW041D_T1008	BIG BLUE RIVER	*	*	E. COLI	2008	22
WEST FORK WHITE	5120202040010	GREENE	INW0241_T1019	RICHLAND CREEK	*	*	E. COLI	2008	23
WEST FORK WHITE	5120202040010	GREENE	INW0241_T1164	LITTLE RICHLAND CREEK	*	*	E. COLI	2008	23
WEST FORK WHITE	5120202040020	GREENE	INW0242_T1020	RICHLAND CREEK	*	*	E. COLI	2008	23
WEST FORK WHITE	5120202040030	GREENE	INW0243_T1021	RICHLAND CREEK	*	*	E. COLI	2008	23
WEST FORK WHITE	5120202040040	GREENE	INW0244_00	BEECH CREEK	*	*	E. COLI	2008	23

Basin	Hydrologic Unit Code	County	Assessment Unit ID (Approved TMDL)	Assessment Unit Name (Approved TMDL)	Assessment Unit ID (Updated)	Assessment Unit Name (Updated)	Cause of Impairment	IR Cycle	TMDL Key
WEST FORK WHITE	5120202040050	GREENE	INW0245_00	RITTER BRANCH	*	*	E. COLI	2008	23
WEST FORK WHITE	5120202040050	GREENE	INW0245_01	RITTER BRANCH	*	*	E. COLI	2008	23
WEST FORK WHITE	5120202040050	GREENE	INW0245_T1022	RICHLAND CREEK	*	*	E. COLI	2008	23
GREAT LAKES	4100004030040	ADAMS	INA0434_00	ST. MARYS RIVER-WILLSHIRE	*	*	E. COLI	2008	24
GREAT LAKES	4100004040010	ADAMS	INA0441_00	ST. MARYS RIVER	*	*	E. COLI	2008	24
GREAT LAKES	4100004040020	ADAMS	INA0442_00	BLUE CREEK HEADWATERS (ADAMS)	*	*	E. COLI	2008	24
GREAT LAKES	4100004040020	ADAMS	INA0442_T1007	BLUE CREEK	*	*	E. COLI	2008	24
GREAT LAKES	4100004040030	ADAMS	INA0443_T1008	HABEGGER DITCH	*	*	E. COLI	2008	24
GREAT LAKES	4100004040030	ADAMS	INA0443_T1014	GATES DITCH	*	*	E. COLI	2008	24
GREAT LAKES	4100004040030	ADAMS	INA0443_T1019	FARLOW DITCH AND TRIBS	*	*	E. COLI	2008	24
GREAT LAKES	4100004040030	ADAMS	INA0443_T1020	WITTMER NO 1 DITCH	*	*	E. COLI	2008	24
GREAT LAKES	4100004040040	ADAMS	INA0444_00	LITTLE BLUE CREEK	*	*	E. COLI	2008	24
GREAT LAKES	4100004040050	ADAMS	INA0445_T1006	BLUE CREEK	*	*	E. COLI	2008	24
GREAT LAKES	4100004040060	ADAMS	INA0446_00	PLEASANT MILLS AND TRIBS	*	*	E. COLI	2008	24
GREAT LAKES	4100004040060	ADAMS	INA0446_T1015	ST. MARYS RIVER	*	*	E. COLI	2008	24
GREAT LAKES	4100004040070	ADAMS	INA0447_00	YELLOW CREEK	*	*	E. COLI	2008	24
GREAT LAKES	4100004040070	ADAMS	INA0447_T1002	MARTZ CREEK-RUPPERT DITCH AND UNNAMED TRIBUTARY	*	*	E. COLI	2008	24

Basin	Hydrologic Unit Code	County	Assessment Unit ID (Approved TMDL)	Assessment Unit Name (Approved TMDL)	Assessment Unit ID (Updated)	Assessment Unit Name (Updated)	Cause of Impairment	IR Cycle	TMDL Key
GREAT LAKES	4100004040080	ADAMS	INA0448_00	BORUM RUN AND TRIBS	*	*	E. COLI	2008	24
GREAT LAKES	4100004040080	ADAMS	INA0448_T1016	ST. MARYS RIVER	*	*	E. COLI	2008	24
GREAT LAKES	4100004040090	ADAMS	INA0449_00	DECATUR TRIBS	*	*	E. COLI	2008	24
GREAT LAKES	4100004040090	ADAMS	INA0449_T1017	ST. MARYS RIVER	*	*	E. COLI	2008	24
GREAT LAKES	4100004050020	ADAMS	INA0452_00	HOLTHOUSE DITCH-KOHNE DITCH	*	*	E. COLI	2008	24
GREAT LAKES	4100004050030	ADAMS	INA0453_00	GERKE/WEBER DITCH AND TRIBS	*	*	E. COLI	2008	24
GREAT LAKES	4100004050030	ADAMS	INA0453_T1018	ST. MARYS RIVER	*	*	E. COLI	2008	24
GREAT LAKES	4100004050040	ALLEN	INA0454_T1012	ST. MARYS RIVER TRIB	*	*	E. COLI	2008	24
GREAT LAKES	4100004050040	ALLEN	INA0454_T1021	ST. MARYS RIVER	*	*	E. COLI	2008	24
GREAT LAKES	4100004060010	ALLEN	INA0461_T1004	ST. MARYS RIVER	*	*	E. COLI	2008	24
GREAT LAKES	4100004060030	ALLEN	INA0463_00	SNYDER DITCH AND OTHER TRIBS	*	*	E. COLI	2008	24
GREAT LAKES	4100004060030	ALLEN	INA0463_T1003	ST. MARYS RIVER	*	*	E. COLI	2008	24
GREAT LAKES	4100004060050	ALLEN	INA0465_00	JUNK DITCH AND OTHER TRIBS	*	*	E. COLI	2008	24
GREAT LAKES	4100004060050	ALLEN	INA0465_T1002	ST. MARYS RIVER	*	*	E. COLI	2008	24
GREAT LAKES	4100004060060	ALLEN	INA0466_T1011	SPY RUN CREEK	*	*	E. COLI	2008	24
GREAT LAKES	4100004060060	ALLEN	INA0466_T1012	SPY RUN CREEK-UNNAMED TRIBUTARIES	*	*	E. COLI	2008	24
GREAT LAKES	4100004060060	ALLEN	INA0466_T1013	LOWTHER NEUHAUS DITCH	*	*	E. COLI	2008	24

Basin	Hydrologic Unit Code	County	Assessment Unit ID (Approved TMDL)	Assessment Unit Name (Approved TMDL)	Assessment Unit ID (Updated)	Assessment Unit Name (Updated)	Cause of Impairment	IR Cycle	TMDL Key
GREAT LAKES	4100004060060	ALLEN	INA0466_T1014	LOWTHER NEUHAUS DITCH-UNNAMED TRIBUTARY	*	*	E. COLI	2008	24
GREAT LAKES	4100004060060	ALLEN	INA0466_T1022	ST. MARYS RIVER	*	*	E. COLI	2008	24
GREAT LAKES	4100005010010	ALLEN	INA0511_M1007	MAUMEE RIVER	*	*	E. COLI	2008	24
GREAT LAKES	4100005010040	ALLEN	INA0514_M1006	MAUMEE RIVER	*	*	E. COLI	2008	24
GREAT LAKES	4100005010060	ALLEN	INA0516_M1005	MAUMEE RIVER	*	*	E. COLI	2008	24
GREAT LAKES	4100005010080	ALLEN	INA0518_M1004	MAUMEE RIVER	*	*	E. COLI	2008	24
GREAT LAKES	4100005010100	ALLEN	INA051A_M1003	MAUMEE RIVER	*	*	E. COLI	2008	24
GREAT LAKES	4100005010120	ALLEN	INA051C_M1002	MAUMEE RIVER	*	*	E. COLI	2008	24
GREAT LAKES	4100005010130	ALLEN	INA051D_M1001	MAUMEE RIVER	*	*	E. COLI	2008	24
GREAT LAKES	4100004040030	ADAMS	INA0443_T1008	HABEGGER DITCH	*	*	IMPAIRED BIOTIC COMMUNITIES	2008	25
GREAT LAKES	4100004040030	ADAMS	INA0443_T1008	HABEGGER DITCH	*	*	NUTRIENTS	2008	25
GREAT LAKES	4100004040050	ADAMS	INA0445_T1006	BLUE CREEK	*	*	IMPAIRED BIOTIC COMMUNITIES	2008	25
GREAT LAKES	4100004040050	ADAMS	INA0445_T1006	BLUE CREEK	*	*	NUTRIENTS	2008	25
GREAT LAKES	4100004040070	ADAMS	INA0447_00	YELLOW CREEK	*	*	IMPAIRED BIOTIC COMMUNITIES	2008	25
GREAT LAKES	4100004040070	ADAMS	INA0447_00	YELLOW CREEK	*	*	NUTRIENTS	2008	25
GREAT LAKES	4100004050040	ALLEN	INA0454_T1012	ST. MARYS RIVER TRIB	*	*	IMPAIRED BIOTIC COMMUNITIES	2008	25

Basin	Hydrologic Unit Code	County	Assessment Unit ID (Approved TMDL)	Assessment Unit Name (Approved TMDL)	Assessment Unit ID (Updated)	Assessment Unit Name (Updated)	Cause of Impairment	IR Cycle	TMDL Key
UPPER WABASH	51202010109	HUNTINGTON	INB01E1_M1010	WABASH RIVER	INB01D3_03	WABASH RIVER	NUTRIENTS	2008	26
UPPER WABASH	51202010110	HUNTINGTON	INB01E1_M1010	WABASH RIVER	INB01D3_03	WABASH RIVER	E. COLI	2008	26
UPPER WABASH	51202010111	MIAMI	INB01F8_M1015	WABASH RIVER	INB01E6_01	WABASH RIVER	E. COLI	2008	26
UPPER WABASH	51202010111	MIAMI	INB01F8_M1015	WABASH RIVER	INB01E6_01	WABASH RIVER	NUTRIENTS	2008	26
UPPER WABASH	5120101060010	ADAMS	INB0161_T1025	WABASH RIVER	INB0161_01	WABASH RIVER	E. COLI	2008	26
UPPER WABASH	5120101060010	ADAMS	INB0161_T1025	WABASH RIVER	INB0161_01	WABASH RIVER	IMPAIRED BIOTIC COMMUNITIES	2008	26
UPPER WABASH	5120101060010	ADAMS	INB0161_T1025	WABASH RIVER	INB0161_01	WABASH RIVER	NUTRIENTS	2008	26
UPPER WABASH	5120101060020	ADAMS	INB0162_00	WABASH RIVER	INB0161_02	WABASH RIVER	E. COLI	2008	26
UPPER WABASH	5120101060020	ADAMS	INB0162_00	WABASH RIVER	INB0161_02	WABASH RIVER	NUTRIENTS	2008	26
UPPER WABASH	5120101060030	ADAMS	INB0163_00	WABASH RIVER - THREEMILE CREEK	INB0162_01	WABASH RIVER	E. COLI	2008	26
UPPER WABASH	5120101060030	ADAMS	INB0163_00	WABASH RIVER - THREEMILE CREEK	INB0162_01	WABASH RIVER	NUTRIENTS	2008	26
UPPER WABASH	5120105020010	CARROLL	INB0521_M1002	WABASH RIVER	INB0526_01	WABASH RIVER	E. COLI	2008	26
UPPER WABASH	5120105020010	CARROLL	INB0521_M1002	WABASH RIVER	INB0526_01	WABASH RIVER	NUTRIENTS	2008	26
UPPER WABASH	5120105030020	CARROLL	INB0532_M1003	WABASH RIVER	INB0533_01	WABASH RIVER	E. COLI	2008	26
UPPER WABASH	5120105030020	CARROLL	INB0532_M1003	WABASH RIVER	INB0533_01	WABASH RIVER	NUTRIENTS	2008	26
UPPER WABASH	5120105030030	CARROLL	INB0533_M1004	WABASH RIVER	INB0533_01	WABASH RIVER	E. COLI	2008	26
UPPER WABASH	5120105030030	CARROLL	INB0533_M1004	WABASH RIVER	INB0533_01	WABASH RIVER	NUTRIENTS	2008	26

Basin	Hydrologic Unit Code	County	Assessment Unit ID (Approved TMDL)	Assessment Unit Name (Approved TMDL)	Assessment Unit ID (Updated)	Assessment Unit Name (Updated)	Cause of Impairment	IR Cycle	TMDL Key
UPPER WABASH	5120105030040	CARROLL	INB0534_M1005	WABASH RIVER	INB0533_01	WABASH RIVER	E. COLI	2008	26
UPPER WABASH	5120105030040	CARROLL	INB0534_M1005	WABASH RIVER	INB0533_01	WABASH RIVER	NUTRIENTS	2008	26
UPPER WABASH	5120101160040	CASS	INB01G4_M1020	WABASH RIVER	INB01G3_01	WABASH RIVER	E. COLI	2008	26
UPPER WABASH	5120101160040	CASS	INB01G4_M1020	WABASH RIVER	INB01G3_01	WABASH RIVER	NUTRIENTS	2008	26
UPPER WABASH	5120101180020	CASS	INB01J2_M1021	WABASH RIVER	INB01G3_02	WABASH RIVER	E. COLI	2008	26
UPPER WABASH	5120101180020	CASS	INB01J2_M1021	WABASH RIVER	INB01G3_02	WABASH RIVER	NUTRIENTS	2008	26
UPPER WABASH	5120101180040	CASS	INB01J4_M1022	WABASH RIVER	INB01G3_03	WABASH RIVER	E. COLI	2008	26
UPPER WABASH	5120101180040	CASS	INB01J4_M1022	WABASH RIVER	INB01G3_03	WABASH RIVER	NUTRIENTS	2008	26
UPPER WABASH	5120105010010	CASS	INB0511_M1001	WABASH RIVER	INB0514_02	WABASH RIVER	E. COLI	2008	26
UPPER WABASH	5120105010010	CASS	INB0511_M1001	WABASH RIVER	INB0514_02	WABASH RIVER	NUTRIENTS	2008	26
LOWER WABASH	5120108030050	FOUNTAIN	INB0835_M1005	WABASH RIVER - COUNTY LINE TO LITTLE PINE CREEK	INB0857_01	WABASH RIVER	E. COLI	2008	26
LOWER WABASH	5120108030050	FOUNTAIN	INB0835_M1005	WABASH RIVER - COUNTY LINE TO LITTLE PINE CREEK	INB0857_01	WABASH RIVER	NUTRIENTS	2008	26
LOWER WABASH	5120108030090	FOUNTAIN	INB0839_M1006	WABASH RIVER	INB085A_01	WABASH RIVER	E. COLI	2008	26
LOWER WABASH	5120108030090	FOUNTAIN	INB0839_M1006	WABASH RIVER	INB085A_01	WABASH RIVER	NUTRIENTS	2008	26
LOWER WABASH	5120108070010	FOUNTAIN	INB0871_M1014	WABASH RIVER - ATTICA	INB0863_01	WABASH RIVER	DISSOLVED OXYGEN	2008	26
LOWER WABASH	5120108070010	FOUNTAIN	INB0871_M1014	WABASH RIVER - ATTICA	INB0863_01	WABASH RIVER	E. COLI	2008	26
LOWER WABASH	5120108070010	FOUNTAIN	INB0871_M1014	WABASH RIVER - ATTICA	INB0863_01	WABASH RIVER	NUTRIENTS	2008	26

Basin	Hydrologic Unit Code	County	Assessment Unit ID (Approved TMDL)	Assessment Unit Name (Approved TMDL)	Assessment Unit ID (Updated)	Assessment Unit Name (Updated)	Cause of Impairment	IR Cycle	TMDL Key
LOWER WABASH	5120108070010	FOUNTAIN	INB0871_M1014	WABASH RIVER - ATTICA	INB0863_01	WABASH RIVER	PH	2008	26
LOWER WABASH	5120108080010	FOUNTAIN	INB0881_M1015	WABASH RIVER	INB0864_01	WABASH RIVER	DISSOLVED OXYGEN	2008	26
LOWER WABASH	5120108080010	FOUNTAIN	INB0881_M1015	WABASH RIVER	INB0864_01	WABASH RIVER	E. COLI	2008	26
LOWER WABASH	5120108080010	FOUNTAIN	INB0881_M1015	WABASH RIVER	INB0864_01	WABASH RIVER	NUTRIENTS	2008	26
LOWER WABASH	5120108080010	FOUNTAIN	INB0881_M1015	WABASH RIVER	INB0864_01	WABASH RIVER	PH	2008	26
LOWER WABASH	5120108080020	FOUNTAIN	INB0882_M1016	WABASH RIVER	INB0867_01	WABASH RIVER	E. COLI	2008	26
LOWER WABASH	5120108080020	FOUNTAIN	INB0882_M1016	WABASH RIVER	INB0867_01	WABASH RIVER	NUTRIENTS	2008	26
LOWER WABASH	5120108080040	FOUNTAIN	INB0884_M1017	WABASH RIVER	INB0867_01	WABASH RIVER	E. COLI	2008	26
LOWER WABASH	5120108080040	FOUNTAIN	INB0884_M1017	WABASH RIVER	INB0867_01	WABASH RIVER	NUTRIENTS	2008	26
LOWER WABASH	5120108080040	FOUNTAIN	INB0884_M1017	WABASH RIVER	INB0867_01	WABASH RIVER	PH	2008	26
LOWER WABASH	5120108080060	FOUNTAIN	INB0886_M1018	WABASH RIVER	INB0868_01	WABASH RIVER	E. COLI	2008	26
LOWER WABASH	5120108080060	FOUNTAIN	INB0886_M1018	WABASH RIVER	INB0868_01	WABASH RIVER	NUTRIENTS	2008	26
LOWER WABASH	5120108080060	FOUNTAIN	INB0886_M1018	WABASH RIVER	INB0868_01	WABASH RIVER	PH	2008	26
LOWER WABASH	5120108090010	FOUNTAIN	INB0891_M1019	WABASH RIVER	INB0883_01	WABASH RIVER	E. COLI	2008	26
LOWER WABASH	5120108090010	FOUNTAIN	INB0891_M1019	WABASH RIVER	INB0883_01	WABASH RIVER	NUTRIENTS	2008	26
LOWER WABASH	5120108090010	FOUNTAIN	INB0891_M1019	WABASH RIVER	INB0883_01	WABASH RIVER	PH	2008	26
LOWER WABASH	5120113040010	GIBSON	INB1341_M1006	WABASH RIVER-GREATHOUSE CREEK (ILL)	INB1334_01	WABASH RIVER	E. COLI	2008	26

Basin	Hydrologic Unit Code	County	Assessment Unit ID (Approved TMDL)	Assessment Unit Name (Approved TMDL)	Assessment Unit ID (Updated)	Assessment Unit Name (Updated)	Cause of Impairment	IR Cycle	TMDL Key
LOWER WABASH	5120113050040	GIBSON	INB1354_M1007	WABASH RIVER	INB1335_03	WABASH RIVER	E. COLI	2008	26
LOWER WABASH	5120113060010	GIBSON	INB1361_M1008	WABASH RIVER	INB1361_01	WABASH RIVER	E. COLI	2008	26
UPPER WABASH	5120101070060	HUNTINGTON	INB0176_T1007	WABASH RIVER MAINSTEM	INB0184_01	WABASH RIVER	E. COLI	2008	26
UPPER WABASH	5120101070060	HUNTINGTON	INB0176_T1007	WABASH RIVER MAINSTEM	INB0184_01	WABASH RIVER	NUTRIENTS	2008	26
UPPER WABASH	5120101090020	HUNTINGTON	INB0192_T1009	WABASH RIVER - BELOW HUNTINGTON LAKE DAM	INB01D3_01	WABASH RIVER	E. COLI	2008	26
UPPER WABASH	5120101090020	HUNTINGTON	INB0192_T1009	WABASH RIVER - BELOW HUNTINGTON LAKE DAM	INB01D3_01	WABASH RIVER	NUTRIENTS	2008	26
UPPER WABASH	5120101140010	HUNTINGTON	INB01E1_M1010	WABASH RIVER	INB01D3_02	WABASH RIVER	E. COLI	2008	26
UPPER WABASH	5120101140010	HUNTINGTON	INB01E1_M1010	WABASH RIVER	INB01D3_02	WABASH RIVER	NUTRIENTS	2008	26
UPPER WABASH	5120101040010	JAY	INB0141_T1023	WABASH RIVER	INB0151_02	WABASH RIVER	E. COLI	2008	26
UPPER WABASH	5120101040010	JAY CO	INB0141_T1023	WABASH RIVER	INB0151_02	WABASH RIVER	NUTRIENTS	2008	26
LOWER WABASH	5120111170020	KNOX	INB11H2_M1015	WABASH RIVER	INB11H1_01	WABASH RIVER	E. COLI	2008	26
LOWER WABASH	5120111180010	KNOX	INB11J1_M1017	WABASH RIVER	INB11H3_01	WABASH RIVER	E. COLI	2008	26
LOWER WABASH	5120111190040	KNOX	INB11K4_M1018	WABASH RIVER	INB11K1_03	WABASH RIVER	E. COLI	2008	26
LOWER WABASH	5120111200010	KNOX	INB11M1_M1019	WABASH RIVER	INB11K1_03	WABASH RIVER	E. COLI	2008	26
LOWER WABASH	5120111200030	KNOX	INB11M3_M1020	WABASH RIVER	INB11K3_01	WABASH RIVER	E. COLI	2008	26
LOWER WABASH	5120113010010	KNOX	INB1311_M1001	WABASH RIVER	INB1321_01	WABASH RIVER	E. COLI	2008	26
LOWER WABASH	5120113010050	KNOX	INB1315_M1002	WABASH RIVER	INB1324_01	WABASH RIVER	E. COLI	2008	26

Basin	Hydrologic Unit Code	County	Assessment Unit ID (Approved TMDL)	Assessment Unit Name (Approved TMDL)	Assessment Unit ID (Updated)	Assessment Unit Name (Updated)	Cause of Impairment	IR Cycle	TMDL Key
LOWER WABASH	5120113010060	KNOX	INB1316_M1003	WABASH RIVER	INB1324_01	WABASH RIVER	E. COLI	2008	26
LOWER WABASH	5120113030010	KNOX	INB1331_M1004	WABASH RIVER	INB1326_01	WABASH RIVER	E. COLI	2008	26
LOWER WABASH	5120113030030	KNOX	INB1333_M1005	WABASH RIVER	INB1326_01	WABASH RIVER	E. COLI	2008	26
UPPER WABASH	5120101150080	MIAMI	INB01F8_M1015	WABASH RIVER	INB01E5_01	WABASH RIVER	E. COLI	2008	26
UPPER WABASH	5120101150080	MIAMI	INB01F8_M1015	WABASH RIVER	INB01E5_01	WABASH RIVER	NUTRIENTS	2008	26
UPPER WABASH	5120101150090	MIAMI	INB01F9_M1016	WABASH RIVER	INB01E7_01	WABASH RIVER	E. COLI	2008	26
UPPER WABASH	5120101150090	MIAMI	INB01F9_M1016	WABASH RIVER	INB01E7_01	WABASH RIVER	NUTRIENTS	2008	26
UPPER WABASH	5120101150100	MIAMI	INB01FA_M1017	WABASH RIVER	INB01E7_01	WABASH RIVER	E. COLI	2008	26
UPPER WABASH	5120101150100	MIAMI	INB01FA_M1017	WABASH RIVER	INB01E7_01	WABASH RIVER	NUTRIENTS	2008	26
UPPER WABASH	5120101160010	MIAMI	INB01G1_M1018	WABASH RIVER	INB01G2_02	WABASH RIVER	E. COLI	2008	26
UPPER WABASH	5120101160010	MIAMI	INB01G1_M1018	WABASH RIVER	INB01G2_02	WABASH RIVER	NUTRIENTS	2008	26
UPPER WABASH	5120101160030	MIAMI	INB01G3_M1019	WABASH RIVER	INB01G2_03	WABASH RIVER	E. COLI	2008	26
UPPER WABASH	5120101160030	MIAMI	INB01G3_M1019	WABASH RIVER	INB01G2_03	WABASH RIVER	NUTRIENTS	2008	26
LOWER WABASH	5120113080010	POSEY	INB1381_M1009	WABASH RIVER	INB1362_01	WABASH RIVER	E. COLI	2008	26
LOWER WABASH	5120113080020	POSEY	INB1382_M1010	WABASH RIVER	INB1363_02	WABASH RIVER	E. COLI	2008	26
LOWER WABASH	5120113100010	POSEY	INB13A1_M1011	WABASH RIVER	INB1381_01	WABASH RIVER	E. COLI	2008	26
LOWER WABASH	5120113100030	POSEY	INB13A3_M1012	WABASH RIVER	INB1383_01	WABASH RIVER	E. COLI	2008	26
LOWER WABASH	5120113100040	POSEY	INB13A4_M1013	WABASH RIVER	INB1384_01	WABASH RIVER	E. COLI	2008	26

Basin	Hydrologic Unit Code	County	Assessment Unit ID (Approved TMDL)	Assessment Unit Name (Approved TMDL)	Assessment Unit ID (Updated)	Assessment Unit Name (Updated)	Cause of Impairment	IR Cycle	TMDL Key
LOWER WABASH	5120113100050	POSEY	INB13A5_M1014	WABASH RIVER-WABASH LEVEE DITCH (ILL)	INB1385_01	WABASH RIVER	E. COLI	2008	26
LOWER WABASH	5120113120010	POSEY	INB13C1_M1015	WABASH RIVER	INB1391_01	WABASH RIVER	E. COLI	2008	26
LOWER WABASH	5120113120020	POSEY	INB13C2_M1016	WABASH RIVER	INB1392_01	WABASH RIVER	E. COLI	2008	26
LOWER WABASH	5120113130010	POSEY	INB13D1_M1017	WABASH RIVER	INB1393_01	WABASH RIVER	E. COLI	2008	26
LOWER WABASH	5120113130020	POSEY	INB13D2_M1018	WABASH RIVER	INB1394_01	WABASH RIVER	E. COLI	2008	26
LOWER WABASH	5120111100050	SULLIVAN	INB11A5_M1008	WABASH RIVER-RIVERVIEW	INB11B6_01	WABASH RIVER	E. COLI	2008	26
LOWER WABASH	5120111120040	SULLIVAN	INB11C4_M1009	WABASH RIVER	INB11D3_01	WABASH RIVER	E. COLI	2008	26
LOWER WABASH	5120111150010	SULLIVAN	INB11F1_M1010	WABASH RIVER	INB11G2_05	WABASH RIVER	E. COLI	2008	26
LOWER WABASH	5120111150030	SULLIVAN	INB11F3_M1011	WABASH RIVER	INB11G2_05	WABASH RIVER	E. COLI	2008	26
LOWER WABASH	5120111150040	SULLIVAN	INB11F4_M1012	WABASH RIVER-BUZZARD POND	INB11G3_07	WABASH RIVER	E. COLI	2008	26
LOWER WABASH	5120111170010	SULLIVAN	INB11H1_M1014	WABASH RIVER	INB11H1_01	WABASH RIVER	E. COLI	2008	26
UPPER WABASH	5120105060010	TIPPECANOE	INB0561_M1010	WABASH RIVER MAINSTEM	INB0562_01	WABASH RIVER	E. COLI	2008	26
UPPER WABASH	5120105060010	TIPPECANOE	INB0561_M1010	WABASH RIVER MAINSTEM	INB0562_01	WABASH RIVER	NUTRIENTS	2008	26
UPPER WABASH	5120105060020	TIPPECANOE	INB0562_M1011	WABASH RIVER MAINSTEM	INB0562_01	WABASH RIVER	E. COLI	2008	26
UPPER WABASH	5120105060020	TIPPECANOE	INB0562_M1011	WABASH RIVER MAINSTEM	INB0562_01	WABASH RIVER	NUTRIENTS	2008	26
UPPER WABASH	5120105070030	TIPPECANOE	INB0573_M1012	WABASH RIVER	INB0563_01	WABASH RIVER	E. COLI	2008	26
UPPER WABASH	5120105070030	TIPPECANOE	INB0573_M1012	WABASH RIVER	INB0563_01	WABASH RIVER	NUTRIENTS	2008	26

Basin	Hydrologic Unit Code	County	Assessment Unit ID (Approved TMDL)	Assessment Unit Name (Approved TMDL)	Assessment Unit ID (Updated)	Assessment Unit Name (Updated)	Cause of Impairment	IR Cycle	TMDL Key
LOWER WABASH	5120108010030	TIPPECANOE	INB0813_M1001	WABASH RIVER	INB0823_01	WABASH RIVER	E. COLI	2008	26
LOWER WABASH	5120108010030	TIPPECANOE	INB0813_M1001	WABASH RIVER	INB0823_01	WABASH RIVER	IMPAIRED BIOTIC COMMUNITIES	2008	26
LOWER WABASH	5120108010030	TIPPECANOE	INB0813_M1001	WABASH RIVER	INB0823_01	WABASH RIVER	NUTRIENTS	2008	26
LOWER WABASH	5120108010040	TIPPECANOE	INB0814_M1002	WABASH RIVER	INB0823_01	WABASH RIVER	E. COLI	2008	26
LOWER WABASH	5120108010040	TIPPECANOE	INB0814_M1002	WABASH RIVER	INB0823_01	WABASH RIVER	NUTRIENTS	2008	26
LOWER WABASH	5120108030010	TIPPECANOE	INB0831_M1003	WABASH RIVER D/S OF WEA CREEK	INB0852_01	WABASH RIVER	E. COLI	2008	26
LOWER WABASH	5120108030010	TIPPECANOE	INB0831_M1003	WABASH RIVER D/S OF WEA CREEK	INB0852_01	WABASH RIVER	NUTRIENTS	2008	26
LOWER WABASH	5120108030030	TIPPECANOE	INB0833_M1004	WABASH RIVER - GRANVILLE BRDG TO FLINT CREEK	INB0853_01	WABASH RIVER	E. COLI	2008	26
LOWER WABASH	5120108030030	TIPPECANOE	INB0833_M1004	WABASH RIVER - GRANVILLE BRDG TO FLINT CREEK	INB0853_01	WABASH RIVER	NUTRIENTS	2008	26
LOWER WABASH	5120108030110	TIPPECANOE	INB083B_M1007	WABASH RIVER - BELOW INDEPENDENCE	INB085A_01	WABASH RIVER	E. COLI	2008	26
LOWER WABASH	5120108030110	TIPPECANOE	INB083B_M1007	WABASH RIVER - BELOW INDEPENDENCE	INB085A_01	WABASH RIVER	NUTRIENTS	2008	26
LOWER WABASH	5120108090040	VERMILLION	INB0894_M1020	WABASH RIVER	INB0883_01	WABASH RIVER	E. COLI	2008	26
LOWER WABASH	5120108090040	VERMILLION	INB0894_M1020	WABASH RIVER	INB0883_01	WABASH RIVER	NUTRIENTS	2008	26
LOWER WABASH	5120108140010	VERMILLION	INB08E1_M1021	WABASH RIVER - VERMILION R TO CAYUGA GEN STA	INB08G2_01	WABASH RIVER	E. COLI	2008	26
LOWER WABASH	5120108140010	VERMILLION	INB08E1_M1021	WABASH RIVER - VERMILION R TO CAYUGA GEN STA	INB08G2_01	WABASH RIVER	NUTRIENTS	2008	26

Basin	Hydrologic Unit Code	County	Assessment Unit ID (Approved TMDL)	Assessment Unit Name (Approved TMDL)	Assessment Unit ID (Updated)	Assessment Unit Name (Updated)	Cause of Impairment	IR Cycle	TMDL Key
LOWER WABASH	5120108140010	VERMILLION	INB08E1_M1050	WABASH RIVER - CAYUGA GEN STA TO MILL CR	INB08G2_01	WABASH RIVER	E. COLI	2008	26
LOWER WABASH	5120108140010	VERMILLION	INB08E1_M1050	WABASH RIVER - CAYUGA GEN STA TO MILL CR	INB08G2_01	WABASH RIVER	NUTRIENTS	2008	26
LOWER WABASH	5120108140060	VERMILLION	INB08E6_M1022	WABASH RIVER - MILL CR TO BELOW LTL VERMILION R	INB08G3_01	WABASH RIVER	E. COLI	2008	26
LOWER WABASH	5120108140060	VERMILLION	INB08E6_M1022	WABASH RIVER - MILL CR TO BELOW LTL VERMILION R	INB08G3_01	WABASH RIVER	NUTRIENTS	2008	26
LOWER WABASH	5120108140060	VERMILLION	INB08E6_M1051	WABASH RIVER - LTL VERMILION R TO SUGAR CR	INB08G3_01	WABASH RIVER	E. COLI	2008	26
LOWER WABASH	5120108140060	VERMILLION	INB08E6_M1051	WABASH RIVER - LTL VERMILION R TO SUGAR CR	INB08G3_01	WABASH RIVER	NUTRIENTS	2008	26
LOWER WABASH	5120108150010	VERMILLION	INB08F1_M1023	WABASH RIVER - SUGAR CR TO LTL RACCOON CR (VERMILLION)	INB08G5_03	WABASH RIVER	E. COLI	2008	26
LOWER WABASH	5120108150010	VERMILLION	INB08F1_M1023	WABASH RIVER - SUGAR CR TO LTL RACCOON CR (VERMILLION)	INB08G5_03	WABASH RIVER	NUTRIENTS	2008	26
LOWER WABASH	5120108150020	VERMILLION	INB08F2_M1024	WABASH RIVER	INB08G7_01	WABASH RIVER	E. COLI	2008	26
LOWER WABASH	5120108150020	VERMILLION	INB08F2_M1024	WABASH RIVER	INB08G7_01	WABASH RIVER	NUTRIENTS	2008	26
LOWER WABASH	5120108200010	VERMILLION	INB08M1_M1031	WABASH RIVER	INB08G7_01	WABASH RIVER	E. COLI	2008	26
LOWER WABASH	5120108200010	VERMILLION	INB08M1_M1031	WABASH RIVER	INB08G7_01	WABASH RIVER	NUTRIENTS	2008	26
LOWER WABASH	5120108200030	VERMILLION	INB08M3_M1032	WABASH RIVER	INB08G7_01	WABASH RIVER	E. COLI	2008	26
LOWER WABASH	5120108200030	VERMILLION	INB08M3_M1032	WABASH RIVER	INB08G7_01	WABASH RIVER	NUTRIENTS	2008	26

Basin	Hydrologic Unit Code	County	Assessment Unit ID (Approved TMDL)	Assessment Unit Name (Approved TMDL)	Assessment Unit ID (Updated)	Assessment Unit Name (Updated)	Cause of Impairment	IR Cycle	TMDL Key
LOWER WABASH	5120108200040	VERMILLION	INB08M4_M1033	WABASH RIVER	INB08G7_01	WABASH RIVER	E. COLI	2008	26
LOWER WABASH	5120108200040	VERMILLION	INB08M4_M1033	WABASH RIVER	INB08G7_01	WABASH RIVER	NUTRIENTS	2008	26
LOWER WABASH	5120111030080	VIGO	INB1138_M1001	WABASH RIVER - SPRING CREEK TO OTTER CREEK	INB1164_01	WABASH RIVER	E. COLI	2008	26
LOWER WABASH	5120111040020	VIGO	INB1142_M1002	WABASH RIVER - OTTER CREEK TO ABOVE WABASH GEN STA OUTFALL	INB1164_02	WABASH RIVER	E. COLI	2008	26
LOWER WABASH	5120111040020	VIGO	INB1142_M1025	WABASH RIVER - WABASH GEN STA TO LOST CREEK	INB1164_02	WABASH RIVER	E. COLI	2008	26
LOWER WABASH	5120111040050	VIGO	INB1145_M1003	WABASH RIVER	INB1165_03	WABASH RIVER	E. COLI	2008	26
LOWER WABASH	5120111050060	VIGO	INB1156_M1004	WABASH RIVER-TERRE HAUTE AREA	INB1165_03	WABASH RIVER	E. COLI	2008	26
LOWER WABASH	5120111070040	VIGO	INB1174_M1005	WABASH RIVER	INB1194_01	WABASH RIVER	E. COLI	2008	26
LOWER WABASH	5120111070060	VIGO	INB1176_M1006	WABASH RIVER-ASHMORE CREEK (ILL)	INB1194_01	WABASH RIVER	E. COLI	2008	26
LOWER WABASH	5120111090040	VIGO	INB1194_M1007	WABASH RIVER	INB11B3_01	WABASH RIVER	E. COLI	2008	26
UPPER WABASH	5120101140030	WABASH	INB01E3_M1011	WABASH RIVER	INB01D5_01	WABASH RIVER	E. COLI	2008	26
UPPER WABASH	5120101140030	WABASH	INB01E3_M1011	WABASH RIVER	INB01D5_01	WABASH RIVER	NUTRIENTS	2008	26
UPPER WABASH	5120101140030	WABASH	INB01E3_M1029	WABASH RIVER	INB01D5_01	WABASH RIVER	E. COLI	2008	26
UPPER WABASH	5120101140030	WABASH	INB01E3_M1029	WABASH RIVER	INB01D5_01	WABASH RIVER	NUTRIENTS	2008	26
UPPER WABASH	5120101150010	WABASH	INB01F1_M1012	WABASH RIVER	INB01E1_01	WABASH RIVER	E. COLI	2008	26
UPPER WABASH	5120101150010	WABASH	INB01F1_M1012	WABASH RIVER	INB01E1_01	WABASH RIVER	NUTRIENTS	2008	26

Basin	Hydrologic Unit Code	County	Assessment Unit ID (Approved TMDL)	Assessment Unit Name (Approved TMDL)	Assessment Unit ID (Updated)	Assessment Unit Name (Updated)	Cause of Impairment	IR Cycle	TMDL Key
UPPER WABASH	5120101150020	WABASH	INB01F2_M1013	WABASH RIVER	INB01E3_01	WABASH RIVER	E. COLI	2008	26
UPPER WABASH	5120101150020	WABASH	INB01F2_M1013	WABASH RIVER	INB01E3_01	WABASH RIVER	NUTRIENTS	2008	26
UPPER WABASH	5120101150050	WABASH	INB01F5_M1014	WABASH RIVER	INB01E5_01	WABASH RIVER	E. COLI	2008	26
UPPER WABASH	5120101150050	WABASH	INB01F5_M1014	WABASH RIVER	INB01E5_01	WABASH RIVER	NUTRIENTS	2008	26
UPPER WABASH	5120101060040	WELLS	INB0164_00	WABASH RIVER AND TRIBUTARY	INB0164_01	WABASH RIVER	E. COLI	2008	26
UPPER WABASH	5120101060040	WELLS	INB0164_00	WABASH RIVER AND TRIBUTARY	INB0164_01	WABASH RIVER	NUTRIENTS	2008	26
UPPER WABASH	5120101060040	WELLS	INB0164_T1001	WABASH RIVER	INB0164_01	WABASH RIVER	E. COLI	2008	26
UPPER WABASH	5120101060040	WELLS	INB0164_T1001	WABASH RIVER	INB0164_01	WABASH RIVER	NUTRIENTS	2008	26
UPPER WABASH	5120101070010	WELLS	INB0171_T1002	WABASH RIVER	INB0181_01	WABASH RIVER	E. COLI	2008	26
UPPER WABASH	5120101070010	WELLS	INB0171_T1002	WABASH RIVER	INB0181_01	WABASH RIVER	NUTRIENTS	2008	26
UPPER WABASH	5120101070020	WELLS	INB0172_T1003	WABASH RIVER MAINSTEM	INB0181_01	WABASH RIVER	E. COLI	2008	26
UPPER WABASH	5120101070020	WELLS	INB0172_T1003	WABASH RIVER MAINSTEM	INB0181_01	WABASH RIVER	NUTRIENTS	2008	26
UPPER WABASH	5120101070030	WELLS	INB0173_T1004	WABASH RIVER MAINSTEM	INB0182_01	WABASH RIVER	E. COLI	2008	26
UPPER WABASH	5120101070030	WELLS	INB0173_T1004	WABASH RIVER MAINSTEM	INB0182_01	WABASH RIVER	NUTRIENTS	2008	26
UPPER WABASH	5120101070040	WELLS	INB0174_T1005	WABASH RIVER MAINSTEM	INB0182_01	WABASH RIVER	E. COLI	2008	26
UPPER WABASH	5120101070040	WELLS	INB0174_T1005	WABASH RIVER MAINSTEM	INB0182_01	WABASH RIVER	NUTRIENTS	2008	26
UPPER WABASH	5120101070050	WELLS	INB0175_T1006	WABASH RIVER MAINSTEM	INB0183_03	WABASH RIVER	E. COLI	2008	26
UPPER WABASH	5120101070050	WELLS	INB0175_T1006	WABASH RIVER MAINSTEM	INB0183_03	WABASH RIVER	NUTRIENTS	2008	26

Basin	Hydrologic Unit Code	County	Assessment Unit ID (Approved TMDL)	Assessment Unit Name (Approved TMDL)	Assessment Unit ID (Updated)	Assessment Unit Name (Updated)	Cause of Impairment	IR Cycle	TMDL Key
EAST FORK WHITE	5120204060010	HANCOCK	INW0461_T1029	SUGAR CREEK (DOWNSTREAM OF GRAIN DITCH)	*	*	E. COLI	2008	27
EAST FORK WHITE	5120204060030	HANCOCK	INW0463_T1030	SUGAR CREEK	*	*	E. COLI	2008	27
EAST FORK WHITE	5120204060040	HANCOCK	INW0464_T1003	KIRKHOFF DITCH	*	*	E. COLI	2008	27
EAST FORK WHITE	5120204060040	HANCOCK	INW0464_T1031	SUGAR CREEK	*	*	E. COLI	2008	27
EAST FORK WHITE	5120204080050	JOHNSON	INW0485_T1035	SUGAR CREEK-NEEDHAM	*	*	E. COLI	2008	27
EAST FORK WHITE	5120204080080	JOHNSON	INW0488_00	LITTLE SUGAR CREEK-CUTSINGER DITCH	*	*	E. COLI	2008	27
EAST FORK WHITE	5120204080100	JOHNSON	INW048A_T1037	SUGAR CREEK	*	*	E. COLI	2008	27
EAST FORK WHITE	5120204090080	JOHNSON	INW0498_00	HERRIOTTS CREEK (UPSTREAM OF PISGAH LAKE)	*	*	E. COLI	2008	27
EAST FORK WHITE	5120204090080	JOHNSON	INW0498_T1038	SUGAR CREEK	*	*	E. COLI	2008	27
EAST FORK WHITE	5120204060050	SHELBY	INW0465_T1032	SUGAR CREEK SMITH-JOHNSON DITCH	*	*	E. COLI	2008	27
EAST FORK WHITE	5120204080010	SHELBY	INW0481_T1034	SUGAR CREEK-BROAD RIPPLE CAMP	*	*	E. COLI	2008	27
EAST FORK WHITE	5120204080090	SHELBY	INW0489_T1036	SUGAR CREEK	*	*	E. COLI	2008	27
UPPER WABASH	5120101050060	ADAMS	INB0156_00	LIMBERLOST CREEK (UPSTREAM OF PERRY DITCH)	INB0144_01	LIMBERLOST CREEK	IMPAIRED BIOTIC COMMUNITIES	2008	28
UPPER WABASH	5120101050050	JAY CO	INB0155_00	LIMBERLOST CREEK (FLOWING INTO OH)	INB0141_T1006	LIMBERLOST CREEK	IMPAIRED BIOTIC COMMUNITIES	2008	28
UPPER WABASH	5120101050050	JAY CO	INB0155_01	LIMBERLOST CREEK (FLOWING OUT OF OH)	INB0141_01	LIMBERLOST CREEK	IMPAIRED BIOTIC COMMUNITIES	2008	28

Basin	Hydrologic Unit Code	County	Assessment Unit ID (Approved TMDL)	Assessment Unit Name (Approved TMDL)	Assessment Unit ID (Updated)	Assessment Unit Name (Updated)	Cause of Impairment	IR Cycle	TMDL Key
UPPER WABASH	5120101050050	JAY CO	INB0155_T1002	WILSON CREEK-UNNAMED TRIBUTARY	INB0141_T1007	WILSON CREEK	IMPAIRED BIOTIC COMMUNITIES	2008	28
UPPER WABASH	5120101050050	JAY CO	INB0155_T1003	WILSON CREEK	INB0141_T1007	WILSON CREEK	IMPAIRED BIOTIC COMMUNITIES	2008	28
UPPER WABASH	5120101050050	JAY CO	INB0155_T1005	WEST PRONG	INB0141_T1008	FRANKS DRAIN	IMPAIRED BIOTIC COMMUNITIES	2008	28
UPPER WABASH	5120101050050	JAY CO	INB0155_T1007	GRISSOM DITCH (NORTH OF CR 930S)	INB0141_T1008	FRANKS DRAIN	IMPAIRED BIOTIC COMMUNITIES	2008	28
UPPER WABASH	5120101050050	JAY CO	INB0155_T1008	WEST PRONG-UNNAMED TRIBUTARY	INB0141_T1008	FRANKS DRAIN	IMPAIRED BIOTIC COMMUNITIES	2008	28
UPPER WABASH	5120101050050	JAY CO	INB0155_T1009	YOUNG DITCH	INB0141_T1008	FRANKS DRAIN	IMPAIRED BIOTIC COMMUNITIES	2008	28
UPPER WABASH	5120101050050	JAY CO	INB0155_T1010	HARTZEL DITCH	INB0141_T1008	FRANKS DRAIN	IMPAIRED BIOTIC COMMUNITIES	2008	28
UPPER WABASH	5120101050050	JAY CO	INB0155_T1011	EAST PRONG	INB0141_T1008	FRANKS DRAIN	IMPAIRED BIOTIC COMMUNITIES	2008	28
UPPER WABASH	5120101050050	JAY CO	INB0155_T1012	FRANKS DRAIN	INB0141_T1008	FRANKS DRAIN	IMPAIRED BIOTIC COMMUNITIES	2008	28
UPPER WABASH	5120101050060	JAY CO	INB0156_01	LIMBERLOST CREEK (DOWNSTREAM OF PERRY DITCH)	INB0144_01	LIMBERLOST CREEK	IMPAIRED BIOTIC COMMUNITIES	2008	28
UPPER WABASH	5120101050060	JAY CO	INB0156_T1002	HAFFNER DITCH-UNNAMED TRIBUTARY	INB0144_T1001	HAFFNER DITCH	IMPAIRED BIOTIC COMMUNITIES	2008	28
UPPER WABASH	5120101050060	JAY CO	INB0156_T1003	HAFFNER DITCH	INB0144_T1001	HAFFNER DITCH	IMPAIRED BIOTIC COMMUNITIES	2008	28

Basin	Hydrologic Unit Code	County	Assessment Unit ID (Approved TMDL)	Assessment Unit Name (Approved TMDL)	Assessment Unit ID (Updated)	Assessment Unit Name (Updated)	Cause of Impairment	IR Cycle	TMDL Key
UPPER WABASH	5120101050060	JAY CO	INB0156_T1004	DAVISON DITCH-GLENZTER DITCH	INB0144_T1002	DAVIDSON DITCH	IMPAIRED BIOTIC COMMUNITIES	2008	28
UPPER WABASH	5120101050060	JAY CO	INB0156_T1005	MONTGOMERY DITCH	INB0144_01	LIMBERLOST CREEK	IMPAIRED BIOTIC COMMUNITIES	2008	28
UPPER WABASH	5120101050060	JAY CO	INB0156_T1007	METZNER DITCH	INB0144_T1003	PERRY DITCH	IMPAIRED BIOTIC COMMUNITIES	2008	28
UPPER WABASH	5120101050060	JAY CO	INB0156_T1008	WHEELER DITCH	INB0144_T1003	PERRY DITCH	IMPAIRED BIOTIC COMMUNITIES	2008	28
UPPER WABASH	5120101050060	JAY CO	INB0156_T1009	PERRY DITCH	INB0144_T1003	PERRY DITCH	IMPAIRED BIOTIC COMMUNITIES	2008	28
GREAT MIAMI	5080003070130	UNION	ING037D_00	SILVER CREEK - WHITEWATER LAKE	ING037C_T1011	SILVER CREEK - UNNAMED TRIBUTARY	E. COLI	2008	29
GREAT MIAMI	5080003070130	UNION	ING037D_00	SILVER CREEK - WHITEWATER LAKE	ING037C_02	SILVER CREEK	E. COLI	2008	29
GREAT MIAMI	5080003070130	UNION	ING037D_00	SILVER CREEK - WHITEWATER LAKE	ING037C_03	SILVER CREEK	E. COLI	2008	29
GREAT MIAMI	5080003070130	UNION	ING037D_00	SILVER CREEK - WHITEWATER LAKE	ING037C_T1013	WHITEWATER LAKE INLET	E. COLI	2008	29
GREAT MIAMI	5080003070130	UNION	ING037D_00	SILVER CREEK - WHITEWATER LAKE	ING037C_T1010	SILVER CREEK - UNNAMED TRIBUTARY	E. COLI	2008	29
GREAT MIAMI	5080003070130	UNION	ING037D_00	SILVER CREEK - WHITEWATER LAKE	ING037C_T1012	SILVER CREEK - UNNAMED TRIBUTARY	E. COLI	2008	29
GREAT MIAMI	5080003070150	UNION	ING037F_00	HANNA CREEK - DUBOIS CREEK	ING037E_06	HANNA CREEK	E. COLI	2008	29
GREAT MIAMI	5080003070040	WAYNE	ING0374_00	MIDDLE FORK EAST FORK WHITEWATER RIVER (UPSTREAM)	ING0373_01	WHITEWATER RIVER, MIDDLE FORK OF EAST FORK	E. COLI	2008	29
GREAT MIAMI	5080003070040	WAYNE	ING0374_01	MIDDLE FORK EAST FORK WHITEWATER RIVER (DOWNSTREAM)	ING0373_02	WHITEWATER RIVER, MIDDLE FORK OF EAST FORK	E. COLI	2008	29

Basin	Hydrologic Unit Code	County	Assessment Unit ID (Approved TMDL)	Assessment Unit Name (Approved TMDL)	Assessment Unit ID (Updated)	Assessment Unit Name (Updated)	Cause of Impairment	IR Cycle	TMDL Key
GREAT MIAMI	5080003070050	WAYNE	ING0375_00	WEST FORK EAST FORK WHITEWATER RIVER	ING0375_02	WHITEWATER RIVER, WEST FORK OF EAST FORK	E. COLI	2008	29
GREAT MIAMI	5080003070080	WAYNE	ING0378_01	ELKHORN CREEK	ING0378_03	ELKHORN CREEK	E. COLI	2008	29
GREAT MIAMI	5080003070090	WAYNE	ING0379_T1001	WHITE RIVER, EAST FORK-UNNAMED TRIBUTARIES (HUNT ROAD)	ING0379_T1015	WHITEWATER RIVER, EAST FORK - UNNAMED TRIBUTARY	E. COLI	2008	29
WEST FORK WHITE	5120202020080	OWEN	INW0228_00	RACCOON CREEK-LICK CREEK	*	*	E. COLI	2006	30
WEST FORK WHITE	5120202020130	OWEN	INW022D_00	FISH CREEK	*	*	E. COLI	2006	30
WEST FORK WHITE	5120202020150	GREENE	INW022F_00	BUCKHALL CREEK/GOOSE CREEK TRIBUTARYS	*	*	E. COLI	2008	30
WEST FORK WHITE	5120202020020	OWEN	INW0222_00	MILL CREEK-LITTLE MILL CREEK	*	*	E. COLI	2008	30
WEST FORK WHITE	5120202020030	OWEN	INW0223_00	FALL CREEK AND OTHER TRIBUTARYS	*	*	E. COLI	2008	30
WEST FORK WHITE	5120202020040	OWEN	INW0224_00	SPENCER TRIBUTARYS	*	*	E. COLI	2008	30
WEST FORK WHITE	5120202020060	OWEN	INW0226_00	MILLS CREEK/GOOSE CREEK TRIBUTARYS	*	*	E. COLI	2008	30
WEST FORK WHITE	5120202020090	OWEN	INW0229_00	JACK CREEK	*	*	E. COLI	2008	30
WEST FORK WHITE	5120202020110	OWEN	INW022B_00	WEST FORK FISH CREEK	*	*	E. COLI	2008	30
WEST FORK WHITE	5120202020120	OWEN	INW022C_T1001	SAND LICK CREEK	*	*	E. COLI	2008	30
WEST FORK WHITE	5120202020130	OWEN	INW022D_T1001	WEST FORK CREEK	*	*	E. COLI	2008	30
WEST FORK WHITE	5120202020130	OWEN	INW022D_T1002	FISH CREEK-UNNAMED TRIBUTARY	*	*	E. COLI	2008	30
WEST FORK WHITE	5120202020140	OWEN	INW022E_00	FISH CREEK	*	*	E. COLI	2008	30

Basin	Hydrologic Unit Code	County	Assessment Unit ID (Approved TMDL)	Assessment Unit Name (Approved TMDL)	Assessment Unit ID (Updated)	Assessment Unit Name (Updated)	Cause of Impairment	IR Cycle	TMDL Key
WEST FORK WHITE	5120202020140	OWEN	INW022E_T1001	MACK CREEK	*	*	E. COLI	2008	30
WEST FORK WHITE	5120201040010	DELAWARE	INW0141_00	Killbuck Creek	INW0131_01	KILLBUCK CREEK	E. COLI	2010	31
WEST FORK WHITE	5120201040020	DELAWARE	INW0142_00	Killbuck Creek - Thurston Ditch	INW0133_01	KILLBUCK CREEK	E. COLI	2010	31
WEST FORK WHITE	5120201040030	DELAWARE	INW0143_00	Jakes Creek - Eagle Branch	INW0132_01	JAKES CREEK	E. COLI	2010	31
WEST FORK WHITE	5120201040040	DELAWARE	INW0144_00	Killbuck Creek - Pleasant Run Creek	INW0133_T1001	PLEASANT RUN CREEK	E. COLI	2010	31
WEST FORK WHITE	5120201040050	DELAWARE	INW0145_00	Killbuck Creek	INW0137_01	KILLBUCK CREEK	E. COLI	2010	31
WEST FORK WHITE	5120201040050	DELAWARE	INW0145_T1016	Killbuck Creek	INW0137_01	KILLBUCK CREEK	E. COLI	2010	31
WEST FORK WHITE	5120201050090	HAMILTON	INW0159_00	Pipe Creek - Hamilton County	INW0147_01	PIPE CREEK	E. COLI	2010	31
WEST FORK WHITE	5120201050090	HAMILTON	INW0159_T1026	Pipe Creek - Swanfelt Ditch to County Line	INW0147_01	PIPE CREEK	E. COLI	2010	31
WEST FORK WHITE	5120201060040	HAMILTON	INW0164_T1030	Duck Creek	INW0155_01	DUCK CREEK	E. COLI	2010	31
WEST FORK WHITE	5120201060050	HAMILTON	INW0165_00	Bear Creek - West Fork Bear Creek	INW0154_01	BEAR CREEK	E. COLI	2010	31
WEST FORK WHITE	5120201060060	HAMILTON	INW0166_00	Duck Creek	INW0155_01	DUCK CREEK	E. COLI	2010	31
WEST FORK WHITE	5120201060060	HAMILTON	INW0166_T1031	Duck Creek	INW0155_01	DUCK CREEK	E. COLI	2010	31
WEST FORK WHITE	5120201060060	HAMILTON	INW0166_T1227	Long Branch	INW0155_T1002	LONG BRANCH	E. COLI	2010	31
WEST FORK WHITE	5120201070020	HAMILTON	INW0172_00	Sugar Run and other Tributaries	INW0171_T1002	SUGAR RUN	E. COLI	2010	31
WEST FORK WHITE	5120201070050	HAMILTON	INW0175_00	Stony Creek - William Lock Ditch Tributaries	INW0173_T1001	LOCK DITCH	E. COLI	2010	31
WEST FORK WHITE	5120201070050	HAMILTON	INW0175_T1039	Stony Creek	INW0173_01	STONY CREEK	E. COLI	2010	31
WEST FORK WHITE	5120201070060	HAMILTON	INW0176_00	William Lehr Ditch and other tributaries	INW0174_T1001	LEHR DITCH	E. COLI	2010	31

Basin	Hydrologic Unit Code	County	Assessment Unit ID (Approved TMDL)	Assessment Unit Name (Approved TMDL)	Assessment Unit ID (Updated)	Assessment Unit Name (Updated)	Cause of Impairment	IR Cycle	TMDL Key
WEST FORK WHITE	5120201070060	HAMILTON	INW0176_T1040	Stony Creek	INW0174_01	STONY CREEK	E. COLI	2010	31
WEST FORK WHITE	5120201070070	HAMILTON	INW0177_00	North Trib - Noblesville	INW0174_T1002	STONY CREEK - UNNAMED TRIBUTARY	E. COLI	2010	31
WEST FORK WHITE	5120201070070	HAMILTON	INW0177_T1041	Stony Creek	INW0174_01	STONY CREEK	E. COLI	2010	31
WEST FORK WHITE	5120201040060	MADISON	INW0146_00	Little Killbuck Creek - Nelson Brook	INW0134_01	LITTLE KILLBUCK CREEK	E. COLI	2010	31
WEST FORK WHITE	5120201040070	MADISON	INW0147_T1017	Killbuck Creek - to mouth	INW0137_02	KILLBUCK CREEK	E. COLI	2010	31
WEST FORK WHITE	5120201040090	MADISON	INW0149_00	Indian Creek (Madison)	INW0139_01	INDIAN CREEK	E. COLI	2010	31
WEST FORK WHITE	5120201005010	MADISON	INW0151_00	Pipe Creek - Yeager Finley Menard Ditch	INW0141_01	PIPE CREEK	E. COLI	2010	31
WEST FORK WHITE	5120201050020	MADISON	INW0152_00	Pipe Creek	INW0142_01	PIPE CREEK	E. COLI	2010	31
WEST FORK WHITE	5120201050020	MADISON	INW0152_T1020	Pipe Creek	INW0142_01	PIPE CREEK	E. COLI	2010	31
WEST FORK WHITE	5120201050030	MADISON	INW0153_T1021	Pipe Creek	INW0144_01	PIPE CREEK	E. COLI	2010	31
WEST FORK WHITE	5120201050040	MADISON	INW0154_T1022	Pipe Creek	INW0144_02	PIPE CREEK	E. COLI	2010	31
WEST FORK WHITE	5120201050060	MADISON	INW0156_T1023	Pipe Creek	INW0145_01	PIPE CREEK	E. COLI	2010	31
WEST FORK WHITE	5120201050070	MADISON	INW0157_T1024	Pipe Creek	INW0145_01	PIPE CREEK	E. COLI	2010	31
WEST FORK WHITE	5120201050080	MADISON	INW0158_T1025	Pipe Creek	INW0146_01	PIPE CREEK	E. COLI	2010	31
WEST FORK WHITE	5120201060010	MADISON	INW0161_00	Duck Creek - Todd Ditch	INW0151_01	BIG DUCK CREEK	E. COLI	2010	31
WEST FORK WHITE	5120201060020	MADISON	INW0162_00	Little Duck Creek Basin	INW0152_02	LITTLE DUCK CREEK	E. COLI	2010	31
WEST FORK WHITE	5120201060010	MADISON	INW0162_T1028	Duck Creek - Elwood to Little Duck Creek	INW0152_01	BIG DUCK CREEK	E. COLI	2010	31

Basin	Hydrologic Unit Code	County	Assessment Unit ID (Approved TMDL)	Assessment Unit Name (Approved TMDL)	Assessment Unit ID (Updated)	Assessment Unit Name (Updated)	Cause of Impairment	IR Cycle	TMDL Key
WEST FORK WHITE	5120201060010	MADISON	INW0162_T1228	Big Duck Creek	INW0152_01	BIG DUCK CREEK	E. COLI	2010	31
WEST FORK WHITE	5120201060030	MADISON	INW0163_00	Polywog Creek	INW0153_T1001	POLYWOG CREEK	E. COLI	2010	31
WEST FORK WHITE	5120201060030	MADISON	INW0163_T1029	Duck Creek - Little Duck Creek to Polywog Creek	INW0153_01	DUCK CREEK	E. COLI	2010	31
WEST FORK WHITE	5120201070040	MADISON	INW0174_00	Stony Creek - Headwaters	INW0172_01	STONY CREEK	E. COLI	2010	31
UPPER WABASH	5120107040010	CLINTON	INB0741_T1002	DUNN DITCH-CRIPE-DITCH	INB0734_03	WILDCAT CREEK, SOUTH FORK	IMPAIRED BIOTIC COMMUNITIES	2010	32
UPPER WABASH	5120107040010	CLINTON	INB0741_T1004	SOUTH FORK WILDCAT CREEK	INB0734_04	TALBERT DITCH	IMPAIRED BIOTIC COMMUNITIES	2010	32
UPPER WABASH	5120107040020	CLINTON	INB0742_T1001	JENKINS DITCH	INB0738_T1001	JENKINS DITCH	IMPAIRED BIOTIC COMMUNITIES	2010	32
UPPER WABASH	5120107040020	CLINTON	INB0742_T1047	WILDCAT CREEK, SOUTH FORK-UNNAMED TRIBUTARY	INB0738_T1002	WILDCAT CREEK, SOUTH FORK - UNNAMED TRIBUTARY	IMPAIRED BIOTIC COMMUNITIES	2010	32
UPPER WABASH	5120107040030	CLINTON	INB0743_00	PRAIRIE CREEK (HEADWATER)	INB0735_T1003	PRAIRIE CREEK - UNNAMED TRIBUTARY	IMPAIRED BIOTIC COMMUNITIES	2010	32
UPPER WABASH	5120107040030	CLINTON	INB0743_T1002	MANN DITCH	INB0735_T1002	MANN DITCH	IMPAIRED BIOTIC COMMUNITIES	2010	32
UPPER WABASH	5120107040040	CLINTON	INB0744_T1019	SOUTH FORK WILDCAT CREEK - MAINSTEM	INB0738_02	WILDCAT CREEK, SOUTH FORK	E. COLI	2010	32
UPPER WABASH	5120107040050	CLINTON	INB0745_02	SHANTY CREEK	INB0732_01	KILMORE CREEK	IMPAIRED BIOTIC COMMUNITIES	2010	32
UPPER WABASH	5120107040050	CLINTON	INB0745_03	KILMORE CREEK	INB0732_01	KILMORE CREEK	IMPAIRED BIOTIC COMMUNITIES	2010	32
UPPER WABASH	5120107040050	CLINTON	INB0745_T1001	COLLIER DITCH	INB0732_01	KILMORE CREEK	IMPAIRED BIOTIC COMMUNITIES	2010	32

Basin	Hydrologic Unit Code	County	Assessment Unit ID (Approved TMDL)	Assessment Unit Name (Approved TMDL)	Assessment Unit ID (Updated)	Assessment Unit Name (Updated)	Cause of Impairment	IR Cycle	TMDL Key
UPPER WABASH	5120107040050	CLINTON	INB0745_T1001A	CARTER DITCH	INB0732_01	KILMORE CREEK	IMPAIRED BIOTIC COMMUNITIES	2010	32
UPPER WABASH	5120107040050	CLINTON	INB0745_T1002	LYDY-FILLERWORTH DITCH	INB0732_T1002	LYDY-FILLERWORTH DITCH	IMPAIRED BIOTIC COMMUNITIES	2010	32
UPPER WABASH	5120107040060	CLINTON	INB0746_01	SWAMP CREEK-MOTT DITCH	INB0731_01	SWAMP CREEK AND MOTT DITCH	IMPAIRED BIOTIC COMMUNITIES	2010	32
UPPER WABASH	5120107040060	CLINTON	INB0746_T1001	FLOYD DITCH-PARIS DITCH	INB0731_T1001	PARIS AND FLOYD DITCHES	IMPAIRED BIOTIC COMMUNITIES	2010	32
UPPER WABASH	5120107040070	CLINTON	INB0747_T1001	DAVIS DITCH	INB0733_T1002	DAVIS DITCH	IMPAIRED BIOTIC COMMUNITIES	2010	32
UPPER WABASH	5120107040070	CLINTON	INB0747_T1002	STUMP DITCH	INB0733_T1003	STUMP DITCH	IMPAIRED BIOTIC COMMUNITIES	2010	32
UPPER WABASH	5120107040090	CLINTON	INB0749_00	KILMORE CREEK	INB0736_04	KILMORE CREEK	E. COLI	2010	32
UPPER WABASH	5120107040090	CLINTON	INB0749_T1001	BOYLES DITCH-UNNAMED TRIBUTARY	INB0736_T1005	BOYLES DITCH	E. COLI	2010	32
UPPER WABASH	5120107040090	CLINTON	INB0749_T1001	BOYLES DITCH-UNNAMED TRIBUTARY	INB0736_T1005	BOYLES DITCH	IMPAIRED BIOTIC COMMUNITIES	2010	32
UPPER WABASH	5120107040090	CLINTON	INB0749_T1002	BOYLES DITCH	INB0736_T1005	BOYLES DITCH	E. COLI	2010	32
UPPER WABASH	5120107040090	CLINTON	INB0749_T1002	BOYLES DITCH	INB0736_T1005	BOYLES DITCH	IMPAIRED BIOTIC COMMUNITIES	2010	32
UPPER WABASH	5120107040100	CLINTON	INB074A_T1020	South Fork Wildcat Creek - mainstem	INB0738_03	WILDCAT CREEK, SOUTH FORK - UNNAMED TRIBUTARY	E. COLI	2010	32
UPPER WABASH	5120107040100	CLINTON	INB074A_T1048	Heavilon Ditch - headwater	INB0737_T1003	HEAVILON DITCH	DISSOLVED OXYGEN	2010	32
UPPER WABASH	5120107040100	CLINTON	INB074A_T1048	Heavilon Ditch - headwater	INB0737_T1003	HEAVILON DITCH	E. COLI	2010	32

Basin	Hydrologic Unit Code	County	Assessment Unit ID (Approved TMDL)	Assessment Unit Name (Approved TMDL)	Assessment Unit ID (Updated)	Assessment Unit Name (Updated)	Cause of Impairment	IR Cycle	TMDL Key
UPPER WABASH	5120107040120	CLINTON	INB074C_00	LAURAMIE CREEK (CLINTON CO)	INB0739_01	LAURAMIE CREEK	E. COLI	2010	32
UPPER WABASH	5120107040120	CLINTON	INB074C_00	LAURAMIE CREEK (CLINTON CO)	INB0739_01	LAURAMIE CREEK	IMPAIRED BIOTIC COMMUNITIES	2010	32
UPPER WABASH	5120107040120	CLINTON	INB074C_T1001	MCCLELLEN FICKLE DITCH	INB0739_T1001	MCCLELLEN FICKLE DITCH	E. COLI	2010	32
UPPER WABASH	5120107040120	CLINTON	INB074C_T1001	MCCLELLEN FICKLE DITCH	INB0739_T1001	MCCLELLEN FICKLE DITCH	IMPAIRED BIOTIC COMMUNITIES	2010	32
UPPER WABASH	5120107040120	CLINTON	INB074C_T1002	HENTZ DITCH	INB0739_T1002	HENTZ DITCH	E. COLI	2010	32
UPPER WABASH	5120107040120	CLINTON	INB074C_T1003	ANDERSON DITCH	INB0739_T1003	ANDERSON DITCH	E. COLI	2010	32
UPPER WABASH	5120107040120	TIPPECANOE	INB074C_01	LAURAMIE CREEK (TIPPECANOE CO)	INB0739_01	LAURAMIE CREEK	E. COLI	2010	32
UPPER WABASH	5120107040130	TIPPECANOE	INB074D_T1022	SOUTH FORK WILDCAT CREEK	INB073B_01	WILDCAT CREEK, SOUTH FORK	E. COLI	2010	32
UPPER WABASH	5120107040130	TIPPECANOE	INB074D_T1050	Unnamed tributary basin	INB073B_T1001	WILDCAT CREEK, SOUTH FORK - UNNAMED TRIBUTARY	IMPAIRED BIOTIC COMMUNITIES	2010	32
UPPER WABASH	5120107040140	TIPPECANOE	INB074E_00	SOUTH FORK WILDCAT CREEK - CARY CAMP	INB073B_02	WILDCAT CREEK, SOUTH FORK	E. COLI	2010	32
UPPER WABASH	5120107040140	TIPPECANOE	INB074E_T1023	SOUTH FORK WILDCAT CREEK	INB073B_02	WILDCAT CREEK, SOUTH FORK	E. COLI	2010	32
GREAT MIAMI	40500011001	STEUBEN	ING0323_T1002*	MUD CREEK	ING0322_T1012	MUD CREEK	E. COLI	2010	33
GREAT MIAMI	40500011002	STEUBEN	ING0324_00*	PIGEON CREEK	ING0323_01	PIGEON CREEK	E. COLI	2010	33
GREAT MIAMI	40500011003	STEUBEN	ING0325_00*	PIGEON CREEK - UNNAMED TRIBUTARY	ING0324_01	PIGEON CREEK - UNNAMED TRIBUTARY	E. COLI	2010	33
GREAT MIAMI	40500011003	STEUBEN	ING0326_00*	PIGEON CREEK - UNNAMED TRIBUTARY	ING0324_01	PIGEON CREEK - UNNAMED TRIBUTARY	E. COLI	2010	33
GREAT MIAMI	40500011003	STEUBEN	ING0331_00*	JOHNSON DITCH	*	JOHNSON DITCH	E. COLI	2010	33

Basin	Hydrologic Unit Code	County	Assessment Unit ID (Approved TMDL)	Assessment Unit Name (Approved TMDL)	Assessment Unit ID (Updated)	Assessment Unit Name (Updated)	Cause of Impairment	IR Cycle	TMDL Key
GREAT MIAMI	40500011003	STEUBEN	ING0332_01*	JOHNSON DITCH - UNNAMED TRIBUTARY	ING0332_02	JOHNSON DITCH - UNNAMED TRIBUTARY	E. COLI	2010	33
GREAT MIAMI	40500011003	STEUBEN	ING0333_00*	TURKEY CREEK	ING0333_01	TURKEY CREEK	E. COLI	2010	33
GREAT MIAMI	40500011004	STEUBEN	ING0334_00*	TURKEY CREEK - UNNAMED TRIBUTARY	ING0334_01	TURKEY CREEK - UNNAMED TRIBUTARY	E. COLI	2010	33
GREAT MIAMI	40500011004	STEUBEN	ING0335_00*	DEETZ DITCH	ING0335_01	DEETZ DITCH	E. COLI	2010	33
GREAT MIAMI	40500011004	STEUBEN	ING0346_00*	TURKEY CREEK	ING0343_01	TURKEY CREEK	E. COLI	2010	33
GREAT MIAMI	40500011005	STEUBEN	ING0347_01*	MUD CREEK	ING0343_01	MUD CREEK	E. COLI	2010	33
GREAT MIAMI	40500011005	STEUBEN	ING0347_00*	MUD CREEK - UNNAMED TRIBUTARY	ING0343_02	MUD CREEK - UNNAMED TRIBUTARY	E. COLI	2010	33
GREAT MIAMI	40500011005	STEUBEN	ING0349_00*	INLET TO GOLDEN LAKE	ING0348_T1003	INLET TO GOLDEN LAKE	E. COLI	2010	33
GREAT MIAMI	5080003010030	RANDOLPH	ING0313_00*	NETTLE CREEK	ING0313_06	NETTLE CREEK	E. COLI	2010	33
GREAT MIAMI	5080003010010	RANDOLPH	ING0311_T1001*	Whitewater River, WF	ING0314_04	WHITEWATER RIVER	E. COLI	2010	33
GREAT MIAMI	5080003010020	RANDOLPH	ING0312_T1002*	Whitewater River, West Fork	ING0314_04	WHITEWATER RIVER	E. COLI	2010	33
GREAT MIAMI	5080003010080	FAYETTE	ING0318_00*	SIMON CREEK - ROY RUN	ING0316_T1006	ROY RUN	E. COLI	2010	33
GREAT MIAMI	5080003010040	WAYNE	ING0314_T1003*	Whitewater River, West Fork	ING0318_01	WHITEWATER RIVER	E. COLI	2010	33
GREAT MIAMI	5080003010060	WAYNE	ING0316_T1004*	Whitewater River, West Fork	ING0318_02	WHITEWATER RIVER	E. COLI	2010	33
GREAT MIAMI	5080003010140	WAYNE	ING031E_T1005*	WHITEWATER RIVER - MILTON	ING0318_02	WHITEWATER RIVER	E. COLI	2010	33
GREAT MIAMI	5080003010040	WAYNE	ING0314_00*	WHITEWATER RIVER - PRONGHORN RUN	ING0318_T1002	NETTLE CREEK	E. COLI	2010	33
GREAT MIAMI	5080003010040	HENRY	ING0314_00*	WHITEWATER RIVER - PRONGHORN RUN	ING0318_T1003	BEAR CREEK	E. COLI	2010	33
GREAT MIAMI	5080003010060	WAYNE	ING0316_00*	WHITEWATER RIVER - CRIETZ CREEK	ING0318_T1007	CRIETZ CREEK	E. COLI	2010	33

Basin	Hydrologic Unit Code	County	Assessment Unit ID (Approved TMDL)	Assessment Unit Name (Approved TMDL)	Assessment Unit ID (Updated)	Assessment Unit Name (Updated)	Cause of Impairment	IR Cycle	TMDL Key
GREAT MIAMI	5080003020030	RANDOLPH	ING0323_00*	GREENS FORK CREEK -- MORGAN CREEK	ING0322_01	GREENS FORK	E. COLI	2010	33
GREAT MIAMI	5080003020030	RANDOLPH	ING0323_T1001*	BLOOMINGPORT CREEK AND UNNAMED TRIBUTARIES	ING0322_T1012	BLOOMINGPORT CREEK	E. COLI	2010	33
WHITE RIVER, WEST FORK	71200010203	ST. JOSEPH	INK0123_01	GEYER DITCH	INK0123_01	GEYER DITCH	E. COLI	2010	34
WHITE RIVER, WEST FORK	71200010204	ST JOSEPH	INK0124_03	NIESPODZIANY DITCH	INK0124_03	NIESPODZIANY DITCH	E. COLI	2010	34
WHITE RIVER, WEST FORK	71200011202	NEWTON	INK01C2_T1001	BEAVER LAKE DITCH	INK01C2_T1001	BEAVER LAKE DITCH	E. COLI	2010	34
WHITE RIVER, WEST FORK	71200011306	LAKE	INK01D6__07	CEDAR CREEK	INK01D6__07	CEDAR CREEK	E. COLI	2010	34
WHITE RIVER, WEST FORK	71200010103	ST JOSEPH	INK0113_02	PINE CREEK	INK0113_02	PINE CREEK	E. COLI	2010	34
UPPER ILLINOIS	71200010106	ST JOSEPH	INK0116_T1001	CANAL DITCH - UNNAMED TRIBUTARY	INK0116_T1001	CANAL DITCH - UNNAMED TRIBUTARY	E. COLI	2010	34
UPPER ILLINOIS	71200010206	ST JOSEPH	INK0126_02	KAKAKEE RIVER - UNNAMED TRIBUTARY	INK0126_02	KAKAKEE RIVER - UNNAMED TRIBUTARY	E. COLI	2010	34
UPPER ILLINOIS	71200010208	LA PORTE	INK0128_02	LITTLE KANKAKEE RIVER	INK0128_02	LITTLE KANKAKEE RIVER	E. COLI	2010	34
UPPER ILLINOIS	71200010405	LA PORTE	INK0145_T1009	LONG DITCH	INK0145_T1009	LONG DITCH	E. COLI	2010	34
GREAT LAKES	71200010405	LA PORTE	INK0145_M1002	KANKAKEE RIVER	INK0145_M1002	KANKAKEE RIVER	E. COLI	2010	34
UPPER ILLINOIS	71200010105	ST JOSEPH	INK0115_01	POTATO CREEK	INK0115_01	POTATO CREEK	E. COLI	2010	34
UPPER ILLINOIS	40500011006	STEUBEN	INK0272_03	PIGEON CREEK	INK0272_03	PIGEON CREEK	E. COLI	2010	34

Basin	Hydrologic Unit Code	County	Assessment Unit ID (Approved TMDL)	Assessment Unit Name (Approved TMDL)	Assessment Unit ID (Updated)	Assessment Unit Name (Updated)	Cause of Impairment	IR Cycle	TMDL Key
UPPER ILLINOIS	40500011007	STEUBEN	INK0273_01	INLET TO OTTER LAKE	INK0273_01	INLET TO OTTER LAKE	E. COLI	2010	34
UPPER ILLINOIS	40500011007	STEUBEN	INK0273_02	MAUMEE DITCH	*	MAUMEE DITCH	E. COLI	2010	34
UPPER ILLINOIS	40500011008	LAGRANGE	INK0275_01	INLET TO MUD LAKE	INK0275_01	INLET TO MUD LAKE	E. COLI	2010	34
UPPER ILLINOIS	40500011008	LAGRANGE	INK0187_M1007	INLET TO TAYLOR LAKE	INK0187_M1007	INLET TO TAYLOR LAKE	E. COLI	2010	34
UPPER ILLINOIS	40500011008	LAGRANGE	INK0189_M1008	INLET TO LITTLE TURKEY LAKE	*	INLET TO LITTLE TURKEY LAKE	E. COLI	2010	34
UPPER ILLINOIS	40500011008	LAGRANGE	INK0192_01	PIGEON CREEK	INK0192_01	PIGEON CREEK	E. COLI	2010	34
UPPER ILLINOIS	40500011009	LAGRANGE	INK0193_01	TURKEY CREEK	*	TURKEY CREEK	E. COLI	2010	34
UPPER ILLINOIS	40500011010	LAGRANGE	INK0194_01	TURKEY CREEK	INK0194_01	TURKEY CREEK	E. COLI	2010	34
UPPER ILLINOIS	40500011010	LAGRANGE	INK01B1_01	FLY CREEK, EAST	INK01B1_01	FLY CREEK, EAST	E. COLI	2010	34
UPPER ILLINOIS	40500011101	LAGRANGE	INK0213_01	STONER DITCH	INK0213_01	STONER DITCH	E. COLI	2010	34
UPPER ILLINOIS	40500011101	LAGRANGE	INK0213_T1005	FLY CREEK	INK0213_T1005	FLY CREEK	E. COLI	2010	34
UPPER ILLINOIS	40500011102	LAGRANGE	INK0224_01	FLY CREEK	INK0224_01	FLY CREEK	E. COLI	2010	34
UPPER ILLINOIS	40500011102	LAGRANGE	INK0225_02	PIGEON RIVER	INK0225_02	PIGEON RIVER	E. COLI	2010	34
UPPER ILLINOIS	40500011103	LAGRANGE	INK0225_T1016	PIGEON RIVER	*	PIGEON RIVER	E. COLI	2010	34
UPPER ILLINOIS	40500011103	LAGRANGE	INK0225_T1017	PIGEON RIVER	*	PIGEON RIVER	E. COLI	2010	34
UPPER ILLINOIS	40500011103	LAGRANGE	INK0225_T1018	PIGEON RIVER - UNNAMED TRIBUTARY	*	PIGEON RIVER - UNNAMED TRIBUTARY	E. COLI	2010	34
UPPER ILLINOIS	40500011103	LAGRANGE	INK0226_05	BUCK CREEK	INK0226_05	BUCK CREEK	E. COLI	2010	34

Basin	Hydrologic Unit Code	County	Assessment Unit ID (Approved TMDL)	Assessment Unit Name (Approved TMDL)	Assessment Unit ID (Updated)	Assessment Unit Name (Updated)	Cause of Impairment	IR Cycle	TMDL Key
UPPER ILLINOIS	40500011104	LAGRANGE	INK0233_02	BUCK CREEK DITCH, EAST	INK0233_02	BUCK CREEK DITCH, EAST	E. COLI	2010	34
UPPER ILLINOIS	40500011104	LAGRANGE	INK0234_01	BUCK CREEK DITCH, EAST	INK0234_01	BUCK CREEK DITCH, EAST	E. COLI	2010	34
UPPER ILLINOIS	40500011104	LAGRANGE	INK0235_01	PAGE DITCH	INK0235_01	PAGE DITCH	E. COLI	2010	34
UPPER ILLINOIS	40500011105	LAGRANGE	INK0235_02	PAGE DITCH - UNNAMED TRIBUTARY	INK0235_02	PAGE DITCH - UNNAMED TRIBUTARY	E. COLI	2010	34
UPPER ILLINOIS	40500011105	LAGRANGE	INK0241_01	TRUSDALE DITCH	INK0241_01	TRUSDALE DITCH	E. COLI	2010	34
UPPER ILLINOIS	40500011105	LAGRANGE	INK0242_01	PIGEON RIVER	*	*	E. COLI	2010	34
UPPER ILLINOIS	40500011106	LAGRANGE	INK0245_T1002	PIGEON RIVER	*	*	E. COLI	2010	34
UPPER ILLINOIS	40500011106	LAGRANGE	INK01C5_M1011	VAN NATTA DITCH	INK01C5_M1011	VAN NATTA DITCH	E. COLI	2010	34
UPPER ILLINOIS	40500011106	LAGRANGE	INK01D2_04	FETCH DITCH	INK01D2_04	FETCH DITCH	E. COLI	2010	34
UPPER ILLINOIS	40500011107	LAGRANGE	INK01D4_02	MUD CREEK	INK01D4_02	MUD CREEK	E. COLI	2010	34
UPPER ILLINOIS	40500011103	LAGRANGE	INK01D5_01	SINGLETON DITCH	INK01D5_01	SINGLETON DITCH	E. COLI	2010	34
UPPER ILLINOIS	71200011305	STEUBEN	INK01D5_T1001	LITTLE DITCH	*	*	E. COLI	2010	34
UPPER ILLINOIS	71200011305	LAKE	INK01D5_T1002	BRYANT DITCH	*	*	E. COLI	2010	34
UPPER ILLINOIS	71200011305	LAKE	INK01D5_T1003	VANNATTI DITCH	*	*	E. COLI	2010	34
UPPER ILLINOIS	71200011308	LAKE	INK01D8_01	WEST CREEK	INK01D8_01	WEST CREEK	E. COLI	2010	34
UPPER ILLINOIS	71200011308	LAKE	INK01D8_T1006	BULL RUN	*	*	E. COLI	2010	34
UPPER ILLINOIS	71200011310	LAKE	INK01DA_01	WEST CREEK	INK01DA_01	WEST CREEK	E. COLI	2010	34

Basin	Hydrologic Unit Code	County	Assessment Unit ID (Approved TMDL)	Assessment Unit Name (Approved TMDL)	Assessment Unit ID (Updated)	Assessment Unit Name (Updated)	Cause of Impairment	IR Cycle	TMDL Key
UPPER ILLINOIS	71200011311	LAKE	INK01DB_01	SINGLETON DITCH	INK01DB_01	SINGLETON DITCH	E. COLI	2010	34
UPPER ILLINOIS	71200011311	LAKE	INK01DB_02	SINGLETON DITCH	*	*	E. COLI	2010	34
UPPER ILLINOIS	71200010704	LAPORTE	INK0174_M1004	KANKAKEE RIVER	INK0174_M1004	KANKAKEE RIVER	E. COLI	2010	34
UPPER ILLINOIS	71200010106	LA PORTE	INK0116_01	CANAL DITCH - UNNAMED TRIBUTARY	*	*	E. COLI	2010	34
UPPER ILLINOIS	71200010106	LA PORTE	INK0116_01A	CANAL DITCH - UNNAMED TRIBUTARY	*	*	E. COLI	2010	34
UPPER ILLINOIS	71200010106	LA PORTE	INK0116_T1004	CANAL DITCH - UNNAMED TRIBUTARY	*	*	E. COLI	2010	34
UPPER ILLINOIS	71200010208	LA PORTE	INK0128_02A	LITTLE KANKAKEE RIVER - UNNAMED TRIBUTARY	*	*	E. COLI	2010	34
UPPER ILLINOIS	71200010208	LA PORTE	INK0128_T1001	COLLINS DITCH	*	*	E. COLI	2010	34
UPPER ILLINOIS	71200010208	LA PORTE	INK0128_T1002	LITTLE KANKAKEE RIVER - UNNAMED TRIBUTARY	*	*	E. COLI	2010	34
UPPER ILLINOIS	71200010209	LA PORTE	INK0129_M1001	KANKAKEE RIVER	INK0129_M1001	KANKAKEE RIVER	E. COLI	2010	34
UPPER ILLINOIS	71200010405	LA PORTE	INK0145_M1002	KANKAKEE RIVER	*	*	E. COLI	2010	34
UPPER ILLINOIS	71200010405	LA PORTE	INK0145_T1009	LONG DITCH	*	*	E. COLI	2010	34
UPPER ILLINOIS	71200010405	LA PORTE	INK0145_T1010	KANKAKEE RIVER - UNNAMED TRIBUTARY	*	*	E. COLI	2010	34
UPPER ILLINOIS	71200010405	LA PORTE	INK0145_T1011	KANKAKEE RIVER - UNNAMED TRIBUTARY	*	*	E. COLI	2010	34
UPPER ILLINOIS	71200010702	LA PORTE	INK0172_01	ROBBINS DITCH - UNNAMED TRIBUTARY	INK0172_01	*	E. COLI	2010	34
UPPER ILLINOIS	71200010802	LA PORTE	INK0182_01	HANNA ARM OF TUESBURG DITCH	INK0182_01	HANNA ARM OF TUESBURG DITCH	E. COLI	2010	34
UPPER ILLINOIS	71200010802	LA PORTE	INK0182_T1003	WILLIAM ARM OF TUESBURG DITCH	*	*	E. COLI	2010	34

Basin	Hydrologic Unit Code	County	Assessment Unit ID (Approved TMDL)	Assessment Unit Name (Approved TMDL)	Assessment Unit ID (Updated)	Assessment Unit Name (Updated)	Cause of Impairment	IR Cycle	TMDL Key
UPPER ILLINOIS	71200010806	LA PORTE	INK0186_T1003	KANKAKEE RIVER - UNNAMED TRIBUTARY	*	*	E. COLI	2010	34
UPPER ILLINOIS	71200010806	LA PORTE	INK0186_T1004	KANKAKEE RIVER - UNNAMED TRIBUTARY	*	*	E. COLI	2010	34
UPPER ILLINOIS	71200010806	LA PORTE	INK0186_T1007	KANKAKEE RIVER - UNNAMED TRIBUTARY	*	*	E. COLI	2010	34
UPPER ILLINOIS	71200011001	LA PORTE	INK01A1_03	SLOCUM DITCH	INK01A1_03	SLOCUM DITCH	E. COLI	2010	34
UPPER ILLINOIS	71200010302	MARSHALL	INK0132_01	YELLOW RIVER	INK0132_01	YELLOW RIVER	E. COLI	2010	34
UPPER ILLINOIS	71200010303	MARSHALL	INK0133_01	ARMEY DITCH	INK0133_01	ARMEY DITCH	E. COLI	2010	34
UPPER ILLINOIS	71200010303	MARSHALL	INK0133_T1001	ZEIGER DITCH	*	*	E. COLI	2010	34
UPPER ILLINOIS	71200010307	MARSHALL	INK0137_01	KINNEY DITCH	INK0137_01	KINNEY DITCH	E. COLI	2010	34
UPPER ILLINOIS	71200010309	MARSHALL	INK0139_02	YELLOW RIVER	INK0139_02	YELLOW RIVER	E. COLI	2010	34
UPPER ILLINOIS	71200010311	MARSHALL	INK013B_04	SELLENRIGHT DITCH	INK013B_04	SELLENRIGHT DITCH	E. COLI	2010	34
UPPER ILLINOIS	71200010312	MARSHALL	INK013C_01	YELLOW RIVER	INK013C_01	YELLOW RIVER	E. COLI	2010	34
UPPER ILLINOIS	71200010312	MARSHALL	INK013C_T1001	DANIELS DITCH	*	*	E. COLI	2010	34
UPPER ILLINOIS	71200010312	MARSHALL	INK013C_T1002	YELLOW RIVER - UNNAMED TRIBUTARY	*	*	E. COLI	2010	34
UPPER ILLINOIS	71200010501	MARSHALL	INK0151_01	WOLF CREEK	INK0151_01	WOLF CREEK	E. COLI	2010	34
UPPER ILLINOIS	71200010503	MARSHALL	INK0153_01	YELLOW RIVER	*	*	E. COLI	2010	34
UPPER ILLINOIS	71200010503	MARSHALL	INK0153_T1001	CLIFTON BRANCH	INK0153_T1001	CLIFTON BRANCH	E. COLI	2010	34
UPPER ILLINOIS	71200010503	MARSHALL	INK0153_T1002	LOWRY DITCH	*	*	E. COLI	2010	34
UPPER ILLINOIS	71200010504	MARSHALL	INK0154_01	EAGLE CREEK	INK0154_01	EAGLE CREEK	E. COLI	2010	34

Basin	Hydrologic Unit Code	County	Assessment Unit ID (Approved TMDL)	Assessment Unit Name (Approved TMDL)	Assessment Unit ID (Updated)	Assessment Unit Name (Updated)	Cause of Impairment	IR Cycle	TMDL Key
UPPER ILLINOIS	71200010701	MARSHALL	INK0171_01	MORSE DITCH	INK0171_01	MORSE DITCH	E. COLI	2010	34
UPPER ILLINOIS	71200011103	NEWTON	INK01B3_M1010	KANKAKEE RIVER	INK01B3_M1010	KANKAKEE RIVER	E. COLI	2010	34
UPPER ILLINOIS	71200011203	NEWTON	INK01C3_04	BOGUS ISLAND DITCH	INK01C3_04	BOGUS ISLAND DITCH	E. COLI	2010	34
UPPER ILLINOIS	71200020403	NEWTON	INK0243_01	HUNTER DITCH	INK0243_01	HUNTER DITCH	E. COLI	2010	34
UPPER ILLINOIS	71200020404	NEWTON	INK0244_01	DARROCH DITCH	INK0244_01	DARROCH DITCH	E. COLI	2010	34
UPPER ILLINOIS	71200020405	NEWTON	INK0245_01	IROQUOIS RIVER	INK0245_01	IROQUOIS RIVER	E. COLI	2010	34
UPPER ILLINOIS	71200020405	NEWTON	INK0245_T1001	MOSQUITO CREEK	INK0245_T1001	MOSQUITO CREEK	E. COLI	2010	34
UPPER ILLINOIS	71200020501	NEWTON	INK0251_02	CHIZUM DITCH	*	*	E. COLI	2010	34
UPPER ILLINOIS	71200020502	NEWTON	INK0252_03	HAMBRIDGE DITCH	INK0252_03	HAMBRIDGE DITCH	E. COLI	2010	34
UPPER ILLINOIS	71200020503	NEWTON	INK0253_01	IROQUOIS RIVER - UNNAMED TRIBUTARY	INK0253_01	IROQUOIS RIVER??	E. COLI	2010	34
UPPER ILLINOIS	71200020505	NEWTON	INK0255_04	MONTGOMERY DITCH	INK0255_04	MONTGOMERY DITCH	E. COLI	2010	34
UPPER ILLINOIS	71200020506	NEWTON	INK0256_01	MONTGOMERY DITCH	INK0256_01	MONTGOMERY DITCH	E. COLI	2010	34
UPPER ILLINOIS	71200021302	NEWTON	INK02D2_01	BEAVER CREEK	INK02D2_01	BEAVER CREEK	E. COLI	2010	34
UPPER ILLINOIS	71200021303	NEWTON	INK02D3_01	BEAVER CREEK	INK02D3_01	BEAVER CREEK	E. COLI	2010	34
UPPER ILLINOIS	71200021303	NEWTON	INK02D3_T1001	SALISBURY DITCH	INK02D3_T1001	SALISBURY DITCH	E. COLI	2010	34
UPPER ILLINOIS	71200011005	PORTER	INK01A5_01	GREIGER DITCH	INK01A5_01	GREIGER DITCH	E. COLI	2010	34
UPPER ILLINOIS	71200011006	PORTER	INK01A6_01	HEINOLD DITCH - UNNAMED TRIBUTARY	INK01A6_01	HEINOLD DITCH - UNNAMED TRIBUTARY	E. COLI	2010	34

Basin	Hydrologic Unit Code	County	Assessment Unit ID (Approved TMDL)	Assessment Unit Name (Approved TMDL)	Assessment Unit ID (Updated)	Assessment Unit Name (Updated)	Cause of Impairment	IR Cycle	TMDL Key
UPPER ILLINOIS	71200011009	PORTER	INK01A9_01	CORNELL DITCH	INK01A9_01	CORNELL DITCH	E. COLI	2010	34
UPPER ILLINOIS	71200011010	PORTER	INK01AA_M1009	KANKAKEE RIVER	INK01AA_M1009	KANKAKEE RIVER	E. COLI	2010	34
UPPER ILLINOIS	71200010601	PULASKI	INK0161_01	BOGUS RUN	INK0161_01	BOGUS RUN	E. COLI	2010	34
UPPER ILLINOIS	71200010102	ST JOSEPH	INK0112_01	JORDANS CREEK	INK0112_01	JORDANS CREEK	E. COLI	2010	34
UPPER ILLINOIS	71200010106	ST JOSEPH	INK0116_T1002	CANAL DITCH - UNNAMED TRIBUTARY	*	*	E. COLI	2010	34
UPPER ILLINOIS	71200010106	ST JOSEPH	INK0116_T1003	CANAL DITCH - UNNAMED TRIBUTARY	*	*	E. COLI	2010	34
UPPER ILLINOIS	71200010204	ST JOSEPH	INK0124_03	NIESPODZIANY DITCH	*	*	E. COLI	2010	34
UPPER ILLINOIS	71200010206	ST JOSEPH	INK0126_01	KANKAKEE RIVER CANAL	*	*	E. COLI	2010	34
UPPER ILLINOIS	71200010206	ST JOSEPH	INK0126_02A	KANKAKEE RIVER - UNNAMED TRIBUTARY	*	*	E. COLI	2010	34
UPPER ILLINOIS	71200010305	ST JOSEPH	INK0135_01	BUNCH DITCH, WEST BRANCH	INK0135_01	*	E. COLI	2010	34
UPPER ILLINOIS	71200010305	ST JOSEPH	INK0135_02	BUNCH DITCH, EAST BRANCH	*	*	E. COLI	2010	34
UPPER ILLINOIS	71200010705	STARKE	INK0175_M1005	KANKAKEE RIVER	INK0175_M1005	KANKAKEE RIVER	E. COLI	2010	34
UPPER ILLINOIS	71200010408	STARKE	INK0148_M1003	KANKAKEE RIVER	INK0148_M1003	KANKAKEE RIVER	E. COLI	2010	34
UPPER ILLINOIS	71200010505	STARKE	INK0155_03	YELLOW RIVER	INK0155_03	YELLOW RIVER	E. COLI	2010	34
UPPER ILLINOIS	71200010505	STARKE	INK0155_03A	YELLOW RIVER - UNNAMED DITCH (OAK GROVE, IN)	*	*	E. COLI	2010	34
UPPER ILLINOIS	71200010506	STARKE	INK0156_01	YELLOW RIVER	INK0156_01	YELLOW RIVER	E. COLI	2010	34
UPPER ILLINOIS	71200010506	STARKE	INK0156_T1001	YELLOW RIVER - UNNAMED TRIBUTARY	*	*	E. COLI	2010	34

Basin	Hydrologic Unit Code	County	Assessment Unit ID (Approved TMDL)	Assessment Unit Name (Approved TMDL)	Assessment Unit ID (Updated)	Assessment Unit Name (Updated)	Cause of Impairment	IR Cycle	TMDL Key
UPPER ILLINOIS	71200010506	STARKE	INK0156_T1002	CANNON DITCH	*	*	E. COLI	2010	34
UPPER ILLINOIS	71200010506	STARKE	INK0156_T1003	CAVANAUGH DITCH	*	*	E. COLI	2010	34
UPPER ILLINOIS	71200010603	STARKE	INK0163_01	KANKAKEE RIVER - UNNAMED TRIBUTARY	INK0163_01	KANKAKEE RIVER - UNNAMED TRIBUTARY	E. COLI	2010	34
UPPER ILLINOIS	71200010603	STARKE	INK0163_02	KANKAKEE RIVER - UNNAMED DITCH	INK0163_02	KANKAKEE RIVER - UNNAMED DITCH	E. COLI	2010	34
UPPER ILLINOIS	71200010604	STARKE	INK0164_01	BOGUS RUN	INK0164_01	BOGUS RUN	E. COLI	2010	34
UPPER ILLINOIS	71200010703	STARKE	INK0173_01	ROBBINS DITCH	INK0173_01	ROBBINS DITCH	E. COLI	2010	34
UPPER ILLINOIS	71200010704	STARKE	INK0174_01	NEWTSON DITCH	INK0174_01	NEWTSON DITCH	E. COLI	2010	34
UPPER ILLINOIS	71200010806	STARKE	INK0186_M1006	KANKAKEE RIVER	INK0186_M1006	KANKAKEE RIVER	E. COLI	2010	34
UPPER ILLINOIS	71200010806	STARKE	INK0186_T1001	GREEN DITCH	*	*	E. COLI	2010	34
UPPER ILLINOIS	71200010806	STARKE	INK0186_T1002	ORIGER DITCH	*	*	E. COLI	2010	34
UPPER ILLINOIS	71200010806	STARKE	INK0186_T1005	KANKAKEE RIVER - UNNAMED TRIBUTARY	*	*	E. COLI	2010	34
UPPER ILLINOIS	71200010806	STARKE	INK0186_T1006	KANKAKEE RIVER - UNNAMED TRIBUTARY	*	*	E. COLI	2010	34
UPPER ILLINOIS	71200010806	STARKE	INK0186_T1009	KANKAKEE RIVER - UNNAMED TRIBUTARY	*	*	E. COLI	2010	34
UPPER WABASH	51201070105	GRANT	INB0715_T1002	PRAIRIE RUN	*	*	E. COLI	2012	35
UPPER WABASH	51201070104	GRANT	INB0714_01	WILDCAT CREEK	*	*	E. COLI	2012	35
UPPER WABASH	51201070105	HOWARD	INB0715_02	GRASSY FORK	*	*	E. COLI	2012	35
UPPER WABASH	51201070106	HOWARD	INB0716_04	MUD CREEK	*	*	E. COLI	2012	35

Basin	Hydrologic Unit Code	County	Assessment Unit ID (Approved TMDL)	Assessment Unit Name (Approved TMDL)	Assessment Unit ID (Updated)	Assessment Unit Name (Updated)	Cause of Impairment	IR Cycle	TMDL Key
UPPER WABASH	51201070107	HOWARD	INB0717_01	WILDCAT CREEK	*	*	E. COLI	2012	35
UPPER WABASH	51201070108	HOWARD	INB0718_01	KOKOMO CREEK	*	*	E. COLI	2012	35
UPPER WABASH	51201070108	HOWARD	INB0718_02	KOKOMO CREEK	*	*	E. COLI	2012	35
UPPER WABASH	51201070108	HOWARD	INB0718_T1005	KOKOMO CREEK - UNNAMED TRIBUTARY	*	*	E. COLI	2012	35
UPPER WABASH	51201070108	HOWARD	INB0718_T1008	MARTIN-YOUNGMAN DITCH	*	*	E. COLI	2012	35
UPPER WABASH	51201070109	HOWARD	INB0719_01	WILDCAT CREEK	*	*	E. COLI	2012	35
UPPER WABASH	51201070109	HOWARD	INB0719_T1001	WILDCAT CREEK - UNNAMED TRIBUTARY	*	*	E. COLI	2012	35
UPPER WABASH	51201070109	HOWARD	INB0719_T1002	WILDCAT CREEK - UNNAMED TRIBUTARY	*	*	E. COLI	2012	35
UPPER WABASH	51201070109	HOWARD	INB0719_T1003	WILDCAT CREEK - UNNAMED TRIBUTARY	*	*	E. COLI	2012	35
UPPER WABASH	51201070102	TIPTON	INB0712_02	BROAD CREEK	*	*	E. COLI	2012	35
UPPER WABASH	51201070102	TIPTON	INB0712_T1001	NORTH CREEK	*	*	E. COLI	2012	35
UPPER WABASH	51201070102	TIPTON	INB0712_T1002	BROAD CREEK - UNNAMED TRIBUTARY	*	*	E. COLI	2012	35
UPPER WABASH	51201070103	TIPTON	INB0713_01	TURKEY CREEK	*	*	E. COLI	2012	35
UPPER WABASH	5140202030020	CLINTON	INB0724_T1003	WILDCAT CREEK, MIDDLE FORK - UNNAMED TRIBUTARY	*	*	E. COLI	2012	36
UPPER WABASH	51202010101	CLINTON	INB0721_T1014	HARNESS DITCH	*	*	E. COLI	2012	36
GREAT LAKES	4040001060020	CLINTON	INB0724_02A	WILDCAT CREEK, MIDDLE FORK - UNNAMED TRIBUTARY	*	*	E. COLI	2012	36

Basin	Hydrologic Unit Code	County	Assessment Unit ID (Approved TMDL)	Assessment Unit Name (Approved TMDL)	Assessment Unit ID (Updated)	Assessment Unit Name (Updated)	Cause of Impairment	IR Cycle	TMDL Key
GREAT LAKES	40400010403	CLINTON	INB0724_02B	WILDCAT CREEK, MIDDLE FORK - UNNAMED TRIBUTARY	*	*	E. COLI	2012	36
UPPER WABASH	51201070202	CARROLL	INB0722_01	WILDCAT CREEK, MIDDLE FORK	*	*	E. COLI	2012	36
UPPER WABASH	51201070202	CARROLL	INB0722_T1012	WILDCAT CREEK, MIDDLE FORK - UNNAMED TRIBUTARY	*	*	E. COLI	2012	36
UPPER WABASH	51201070202	CARROLL	INB0722_T1013	MIDDLE FORK BRANCH - SCOFIELD DITCH	*	*	E. COLI	2012	36
UPPER WABASH	51201070201	CLINTON	INB0721_01	WILDCAT CREEK, MIDDLE FORK	*	*	E. COLI	2012	36
UPPER WABASH	51201070201	CLINTON	INB0721_T1012	WILDCAT CREEK, MIDDLE FORK - UNNAMED TRIBUTARY	*	*	E. COLI	2012	36
UPPER WABASH	51201070201	CLINTON	INB0721_T1013	WHITEMAN DITCH	*	*	E. COLI	2012	36
UPPER WABASH	51201070205	CLINTON	INB0725_T1012	WILDCAT CREEK - UNNAMED TRIBUTARY	*	*	E. COLI	2012	36
UPPER WABASH	51201070205	CLINTON	INB0725_T1013	DUNK CREEK	*	*	E. COLI	2012	36
UPPER WABASH	51201070205	CLINTON	INB0725_T1014	HOG RUN	*	*	E. COLI	2012	36
UPPER WABASH	51201070202	CLINTON	INB0722_T1014	ROBINSON BRANCH	*	*	E. COLI	2012	36
UPPER WABASH	51201070203	CLINTON	INB0723_01	CAMPBELLS RUN	*	*	E. COLI	2012	36
UPPER WABASH	51201070203	CLINTON	INB0723_02	CAMPBELLS RUN	*	*	E. COLI	2012	36
UPPER WABASH	51201070203	CLINTON	INB0723_T1012	CRIPE RUN	*	*	E. COLI	2012	36
UPPER WABASH	51201070204	CLINTON	INB0724_01	WILDCAT CREEK, MIDDLE FORK	*	*	E. COLI	2012	36
UPPER WABASH	51201070204	CLINTON	INB0724_T1002	WILDCAT CREEK, MIDDLE FORK - UNNAMED TRIBUTARY	*	*	E. COLI	2012	36

Basin	Hydrologic Unit Code	County	Assessment Unit ID (Approved TMDL)	Assessment Unit Name (Approved TMDL)	Assessment Unit ID (Updated)	Assessment Unit Name (Updated)	Cause of Impairment	IR Cycle	TMDL Key
UPPER WABASH	51201070205	CLINTON	INB0725_01	WILDCAT CREEK, MIDDLE FORK	*	*	E. COLI	2012	36
UPPER WABASH	51201070205	TIPPECANOE	INB0725_02	WILDCAT CREEK, MIDDLE FORK	*	*	E. COLI	2012	36
UPPER WABASH	51201070205	TIPPECANOE	INB0725_02A	WILDCAT CREEK, MIDDLE FORK - UNNAMED TRIBUTARY	*	*	E. COLI	2012	36
UPPER WABASH	51201070205	TIPPECANOE	INB0725_T1015	HOFFMAN DITCH	*	*	E. COLI	2012	36
UPPER WABASH	51202010101	HOWARD	INB0742_04	WILDCAT CREEK, LITTLE	*	*	E. COLI	2012	37
UPPER WABASH	51202010102	HOWARD	INB0742_T1004	CLAW CREEK	*	*	E. COLI	2012	37
UPPER WABASH	51202010103	HOWARD	INB0742_T1006	VOGUS DITCH	*	*	E. COLI	2012	37
UPPER WABASH	51202010104	HOWARD	INB0743_T1006	SHAMBAUGH RUN	*	*	E. COLI	2012	37
UPPER WABASH	51202010105	HOWARD	INB0743_T1007	KITTY RUN	*	*	E. COLI	2012	37
UPPER WABASH	51202010106	HOWARD	INB0743_T1008	EDWARDS DITCH	*	*	E. COLI	2012	37
UPPER WABASH	51202010106	HOWARD	INB0745_T1008	WILDCAT CREEK - UNNAMED TRIBUTARY	*	*	E. COLI	2012	37
UPPER WABASH	51202010107	CARROLL	INB0746_03A	WILDCAT CREEK - UNNAMED TRIBUTARY	*	*	E. COLI	2012	37
UPPER WABASH	51202010107	CARROLL	INB0746_03B	WILDCAT CREEK - UNNAMED TRIBUTARY	*	*	E. COLI	2012	37
UPPER WABASH	51202010109	CARROLL	INB0746_03C	WILDCAT CREEK - UNNAMED TRIBUTARY	*	*	E. COLI	2012	37
UPPER WABASH	5120201170070	HOWARD	INB0746_T1006	WILDCAT CREEK - UNNAMED TRIBUTARY	*	*	E. COLI	2012	37
UPPER WABASH	51201070401	HOWARD	INB0741_03	WILDCAT CREEK, LITTLE, EAST FORK	*	*	E. COLI	2012	37
UPPER WABASH	51201070401	HOWARD	INB0741_04	WILDCAT CREEK, LITTLE, WEST FORK	*	*	E. COLI	2012	37

Basin	Hydrologic Unit Code	County	Assessment Unit ID (Approved TMDL)	Assessment Unit Name (Approved TMDL)	Assessment Unit ID (Updated)	Assessment Unit Name (Updated)	Cause of Impairment	IR Cycle	TMDL Key
UPPER WABASH	51201070409	TIPPECANOE	INB0749_01	WILDCAT CREEK	*	*	E. COLI	2012	37
UPPER WABASH	51201070409	TIPPECANOE	INB0749_02	WILDCAT CREEK	*	*	E. COLI	2012	37
UPPER WABASH	51201070409	TIPPECANOE	INB0749_03	WILDCAT CREEK	*	*	E. COLI	2012	37
UPPER WABASH	51201070409	TIPPECANOE	INB0749_T1004	WILDCAT CREEK - UNNAMED TRIBUTARY	*	*	E. COLI	2012	37
UPPER WABASH	51201070409	TIPPECANOE	INB0749_T1005	WILDCAT CREEK - UNNAMED TRIBUTARY	*	*	E. COLI	2012	37
UPPER WABASH	51201070409	TIPPECANOE	INB0749_T1006	DRY RUN	*	*	E. COLI	2012	37
UPPER WABASH	51201070401	TIPTON	INB0741_T1006	KELLY DITCH	*	*	E. COLI	2012	37
UPPER WABASH	51201070406	CARROLL	INB0746_03D	WILDCAT CREEK - UNNAMED TRIBUTARY	*	*	E. COLI	2012	37
UPPER WABASH	51201070406	CARROLL	INB0746_T1007	WILDCAT CREEK - UNNAMED TRIBUTARY	*	*	E. COLI	2012	37
UPPER WABASH	51201070406	CARROLL	INB0746_T1008	WILDCAT CREEK - UNNAMED TRIBUTARIES (BURLINGTON, IN)	*	*	E. COLI	2012	37
UPPER WABASH	51201070407	CARROLL	INB0747_01	WILDCAT CREEK	*	*	E. COLI	2012	37
UPPER WABASH	51201070407	CARROLL	INB0747_T1004	HURRICANE CREEK	*	*	E. COLI	2012	37
UPPER WABASH	51201070407	CARROLL	INB0747_T1005	WILDCAT CREEK - UNNAMED TRIBUTARY	*	*	E. COLI	2012	37
UPPER WABASH	51201070408	CARROLL	INB0748_01	WILDCAT CREEK	*	*	E. COLI	2012	37
UPPER WABASH	51201070408	CARROLL	INB0748_01A	WILDCAT CREEK - UNNAMED TRIBUTARY	*	*	E. COLI	2012	37
UPPER WABASH	51201070408	CARROLL	INB0748_T1001	WILDCAT CREEK - UNNAMED TRIBUTARY	*	*	E. COLI	2012	37
UPPER WABASH	51201070408	CARROLL	INB0748_T1002	WILDCAT CREEK - UNNAMED TRIBUTARY	*	*	E. COLI	2012	37

Basin	Hydrologic Unit Code	County	Assessment Unit ID (Approved TMDL)	Assessment Unit Name (Approved TMDL)	Assessment Unit ID (Updated)	Assessment Unit Name (Updated)	Cause of Impairment	IR Cycle	TMDL Key
UPPER WABASH	51201070408	CARROLL	INB0748_T1003	WILDCAT CREEK - UNNAMED TRIBUTARY	*	*	E. COLI	2012	37
UPPER WABASH	51201070408	CARROLL	INB0748_T1004	WILDCAT CREEK - UNNAMED TRIBUTARY	*	*	E. COLI	2012	37
UPPER WABASH	51201070409	CARROLL	INB0749_T1003	WILDCAT CREEK - UNNAMED TRIBUTARY	*	*	E. COLI	2012	37
UPPER WABASH	51201070402	HOWARD	INB0742_T1005	REED DITCH	*	*	E. COLI	2012	37
UPPER WABASH	51201070403	HOWARD	INB0743_04	WILDCAT CREEK	*	*	E. COLI	2012	37
UPPER WABASH	51201070403	HOWARD	INB0743_T1009	SPRING RUN	*	*	E. COLI	2012	37
UPPER WABASH	51201070403	HOWARD	INB0743_T1010	HALIHAN DITCH	*	*	E. COLI	2012	37
UPPER WABASH	51201070404	HOWARD	INB0744_01	HONEY CREEK	*	*	E. COLI	2012	37
UPPER WABASH	51201070404	HOWARD	INB0744_02	HONEY CREEK, WEST	*	*	E. COLI	2012	37
UPPER WABASH	51201070404	HOWARD	INB0744_T1002	WALNUT FORK	*	*	E. COLI	2012	37
UPPER WABASH	51201070405	HOWARD	INB0745_04	WILDCAT CREEK	*	*	E. COLI	2012	37
UPPER WABASH	51201070405	HOWARD	INB0745_T1009	WILDCAT CREEK - UNNAMED TRIBUTARY	*	*	E. COLI	2012	37
UPPER WABASH	51201070405	HOWARD	INB0745_T1010	DEARINGER DITCH-KIDDLE DITCH	*	*	E. COLI	2012	37
UPPER WABASH	51201070405	HOWARD	INB0745_T1011	WILDCAT CREEK - UNNAMED TRIBUTARY	*	*	E. COLI	2012	37
UPPER WABASH	51201070405	HOWARD	INB0745_T1012	WILDCAT CREEK - UNNAMED TRIBUTARY	*	*	E. COLI	2012	37
UPPER WABASH	51201070405	HOWARD	INB0745_T1013	WILDCAT CREEK - UNNAMED TRIBUTARY	*	*	E. COLI	2012	37
UPPER WABASH	51201070405	HOWARD	INB0745_T1014	WILDCAT CREEK - UNNAMED TRIBUTARY	*	*	E. COLI	2012	37
UPPER WABASH	51201070406	HOWARD	INB0746_03	WILDCAT CREEK	*	*	E. COLI	2012	37

Basin	Hydrologic Unit Code	County	Assessment Unit ID (Approved TMDL)	Assessment Unit Name (Approved TMDL)	Assessment Unit ID (Updated)	Assessment Unit Name (Updated)	Cause of Impairment	IR Cycle	TMDL Key
UPPER WABASH	51201070406	HOWARD	INB0746_T1005	PETES RUN	*	*	E. COLI	2012	37
GREAT LAKES	40400010204	LAPORTE	INC0124_T1002	SPRING CREEK - UNNAMED TRIBUTARY	INC0124_T1002	SPRING CREEK - UNNAMED TRIBUTARY	E. COLI	2012	38
GREAT LAKES	40400010204	LAPORTE	INC0124_T1004	SPRING CREEK	INC0124_T1004	SPRING CREEK	E. COLI	2012	38
GREAT LAKES	40400010205	LAPORTE	INC0125_01	GALENA RIVER	INC0125_01	GALENA RIVER	E. COLI	2012	38
GREAT LAKES	40400010205	LAPORTE	INC0125_02	GALENA RIVER	INC0125_02	GALENA RIVER	E. COLI	2012	38
GREAT LAKES	40400010205	LAPORTE	INC0125_03	GALENA RIVER	INC0125_03	GALENA RIVER	E. COLI	2012	38
GREAT LAKES	40400010205	LAPORTE	INC0125_T1001	GALENA RIVER - UNNAMED TRIBUTARY	INC0125_T1001	GALENA RIVER - UNNAMED TRIBUTARY	E. COLI	2012	38
GREAT LAKES	40400010205	LAPORTE	INC0125_T1002	GALENA RIVER - UNNAMED TRIBUTARY	INC0125_T1002	GALENA RIVER - UNNAMED TRIBUTARY	E. COLI	2012	38
GREAT LAKES	40400010205	LAPORTE	INC0125_T1006	GALENA RIVER - UNNAMED TRIBUTARY	INC0125_T1006	GALENA RIVER - UNNAMED TRIBUTARY	E. COLI	2012	38
OHIO RIVER TRIBUTARIES	51402020106	GIBSON	INE0216_01	PIGEON CREEK	INE0216_01	PIGEON CREEK	E. COLI	2012	39
OHIO RIVER TRIBUTARIES	51402020202	GIBSON	INE0222_T1002	BIG CREEK - UNNAMED TRIBUTARY	INE0222_T1002	BIG CREEK - UNNAMED TRIBUTARY	E. COLI	2012	39
OHIO RIVER TRIBUTARIES	51402020203	WARRICK	INE0223_01	PIGEON CREEK	INE0223_01	PIGEON CREEK	E. COLI	2012	39
OHIO RIVER TRIBUTARIES	51402020301	VANDERBURGH	INE0231_02	BLUEGRASS CREEK - UNNAMED TRIBUTARY	INE0231_02	BLUEGRASS CREEK - UNNAMED TRIBUTARY	E. COLI	2012	39
OHIO RIVER TRIBUTARIES	5140202030020	WARRICK	INE0232_01	BLUEGRASS CREEK	INE0232_01	BLUEGRASS CREEK	E. COLI	2012	39
OHIO RIVER TRIBUTARIES	51402020601	VANDERBURGH	INE0261_01	BAYOU CREEK	INE0261_01	BAYOU CREEK	E. COLI	2012	39

Basin	Hydrologic Unit Code	County	Assessment Unit ID (Approved TMDL)	Assessment Unit Name (Approved TMDL)	Assessment Unit ID (Updated)	Assessment Unit Name (Updated)	Cause of Impairment	IR Cycle	TMDL Key
OHIO RIVER TRIBUTARIES	51402020605	VANDERBURGH	INE0265_T1008	BAYOU CREEK	INE0265_T1008	BAYOU CREEK	E. COLI	2012	39
OHIO RIVER TRIBUTARIES	51402020101	GIBSON	INE0211_02	HURRICANE CREEK	INE0211_02	HURRICANE CREEK	NUTRIENTS	2012	39
OHIO RIVER TRIBUTARIES	51402020102	GIBSON	INE0212_T1001	MUDDY FORK DITCH	INE0212_T1001	MUDDY FORK DITCH	E. COLI	2012	39
OHIO RIVER TRIBUTARIES	51402020102	GIBSON	INE0212_T1002	SAND CREEK - UNNAMED TRIBUTARY	INE0212_T1002	SAND CREEK - UNNAMED TRIBUTARY	E. COLI	2012	39
OHIO RIVER TRIBUTARIES	51402020102	GIBSON	INE0212_01	SAND CREEK	INE0212_01	SAND CREEK	E. COLI	2012	39
OHIO RIVER TRIBUTARIES	51402020102	GIBSON	INE0212_02	WABASH AND ERIE CANAL	INE0212_02	WABASH AND ERIE CANAL	E. COLI	2012	39
OHIO RIVER TRIBUTARIES	51402020104	GIBSON	INE0214_02	PIGEON CREEK	INE0214_02	PIGEON CREEK	E. COLI	2012	39
OHIO RIVER TRIBUTARIES	51402020101	GIBSON	INE0211_T1001	HURRICANE CREEK - UNNAMED TRIBUTARY	INE0211_T1001	HURRICANE CREEK - UNNAMED TRIBUTARY	E. COLI	2012	39
OHIO RIVER TRIBUTARIES	51402020101	GIBSON	INE0211_T1001	HURRICANE CREEK - UNNAMED TRIBUTARY	INE0211_T1001	HURRICANE CREEK - UNNAMED TRIBUTARY	NUTRIENTS	2012	39
OHIO RIVER TRIBUTARIES	51402020103	GIBSON	INE0213_T1002	MCGARY DITCH	INE0213_T1002	MCGARY DITCH	E. COLI	2012	39
OHIO RIVER TRIBUTARIES	51402020103	GIBSON	INE0213_T1004	SANDY CREEK	INE0213_T1004	SANDY CREEK	E. COLI	2012	39
OHIO RIVER TRIBUTARIES	51402020103	GIBSON	INE0213_T1005	PIGEON CREEK, WEST FORK - UNNAMED TRIBUTARY	INE0213_T1005	PIGEON CREEK, WEST FORK - UNNAMED TRIBUTARY	E. COLI	2012	39
OHIO RIVER TRIBUTARIES	51402020103	GIBSON	INE0213_01	PIGEON CREEK, WEST FORK	INE0213_01	PIGEON CREEK, WEST FORK	E. COLI	2012	39
OHIO RIVER TRIBUTARIES	51402020103	GIBSON	INE0213_02	PIGEON CREEK, WEST FORK	INE0213_02	PIGEON CREEK, WEST FORK	E. COLI	2012	39
OHIO RIVER TRIBUTARIES	51402020103	GIBSON	INE0213_T1001	PIGEON CREEK, WEST FORK - UNNAMED TRIBUTARY	INE0213_T1001	PIGEON CREEK, WEST FORK - UNNAMED TRIBUTARY	E. COLI	2012	39

Basin	Hydrologic Unit Code	County	Assessment Unit ID (Approved TMDL)	Assessment Unit Name (Approved TMDL)	Assessment Unit ID (Updated)	Assessment Unit Name (Updated)	Cause of Impairment	IR Cycle	TMDL Key
OHIO RIVER TRIBUTARIES	51402020107	GIBSON	INE0217_02	SMITH FORK	INE0217_02	SMITH FORK	E. COLI	2012	39
OHIO RIVER TRIBUTARIES	51402020107	GIBSON	INE0217_T1005	SMITH FORK - UNNAMED TRIBUTARY	INE0217_T1005	SMITH FORK - UNNAMED TRIBUTARY	E. COLI	2012	39
OHIO RIVER TRIBUTARIES	51402020107	GIBSON	INE0217_T1002	HALFMOON CREEK - UNNAMED TRIBUTARY	INE0217_T1002	HALFMOON CREEK - UNNAMED TRIBUTARY	E. COLI	2012	39
OHIO RIVER TRIBUTARIES	51402020107	GIBSON	INE0217_T1001	HALFMOON CREEK	INE0217_T1001	HALFMOON CREEK	E. COLI	2012	39
OHIO RIVER TRIBUTARIES	51402020107	GIBSON	INE0217_01	SMITH FORK	INE0217_01	SMITH FORK	E. COLI	2012	39
OHIO RIVER TRIBUTARIES	51402020103	GIBSON	INE0213_T1003	PIGEON CREEK, WEST FORK - UNNAMED TRIBUTARY	INE0213_T1003	PIGEON CREEK, WEST FORK - UNNAMED TRIBUTARY	E. COLI	2012	39
OHIO RIVER TRIBUTARIES	51402020101	GIBSON	INE0211_T1003	HURRICANE CREEK - UNNAMED TRIBUTARY	INE0211_T1003	HURRICANE CREEK - UNNAMED TRIBUTARY	NUTRIENTS	2012	39
OHIO RIVER TRIBUTARIES	51402020102	GIBSON	INE0212_01A	SAND CREEK - UNNAMED TRIBUTARY	INE0212_01A	SAND CREEK - UNNAMED TRIBUTARY	E. COLI	2012	39
OHIO RIVER TRIBUTARIES	51402020102	GIBSON	INE0212_02A	WABASH AND ERIE CANAL - UNNAMED TRIBUTARY	INE0212_02A	WABASH AND ERIE CANAL - UNNAMED TRIBUTARY	E. COLI	2012	39
OHIO RIVER TRIBUTARIES	51402020102	GIBSON	INE0212_T1002A	SAND CREEK - UNNAMED TRIBUTARY	INE0212_T1002A	SAND CREEK - UNNAMED TRIBUTARY	E. COLI	2012	39
OHIO RIVER TRIBUTARIES	51402020101	GIBSON	INE0211_T1003	HURRICANE CREEK - UNNAMED TRIBUTARY	INE0211_T1003	HURRICANE CREEK - UNNAMED TRIBUTARY	E. COLI	2012	39
OHIO RIVER TRIBUTARIES	51402020603	POSEY	INE0263_T1005	DIXON AND LEWIS DITCH	INE0263_T1005	DIXON AND LEWIS DITCH	E. COLI	2012	39
OHIO RIVER TRIBUTARIES	51402020603	POSEY	INE0263_01	CASTLEBERRY CREEK	INE0263_01	CASTLEBERRY CREEK	E. COLI	2012	39
OHIO RIVER TRIBUTARIES	51402020603	POSEY	INE0263_02	CYPRESS SLOUGH	INE0263_02	CYPRESS SLOUGH	E. COLI	2012	39

Basin	Hydrologic Unit Code	County	Assessment Unit ID (Approved TMDL)	Assessment Unit Name (Approved TMDL)	Assessment Unit ID (Updated)	Assessment Unit Name (Updated)	Cause of Impairment	IR Cycle	TMDL Key
OHIO RIVER TRIBUTARIES	51402020604	POSEY	INE0264_01	MCFADDEN CREEK	INE0264_01	MCFADDEN CREEK	E. COLI	2012	39
OHIO RIVER TRIBUTARIES	51402020603	POSEY	INE0263_T1001	CASTLEBERRY CREEK - UNNAMED TRIBUTARY	INE0263_T1001	CASTLEBERRY CREEK - UNNAMED TRIBUTARY	E. COLI	2012	39
OHIO RIVER TRIBUTARIES	51402020603	POSEY	INE0263_T1002	DIXON DITCH	INE0263_T1002	DIXON DITCH	E. COLI	2012	39
OHIO RIVER TRIBUTARIES	51402020304	VANDERBURGH	INE0234_T1005	LOCUST CREEK - UNNAMED TRIBUTARY	INE0234_T1005	LOCUST CREEK - UNNAMED TRIBUTARY	E. COLI	2012	39
OHIO RIVER TRIBUTARIES	51402020304	VANDERBURGH	INE0234_T1003	LOCUST CREEK - UNNAMED TRIBUTARY	INE0234_T1003	LOCUST CREEK - UNNAMED TRIBUTARY	E. COLI	2012	39
OHIO RIVER TRIBUTARIES	51402020304	VANDERBURGH	INE0234_01	LOCUST CREEK	INE0234_01	LOCUST CREEK	E. COLI	2012	39
OHIO RIVER TRIBUTARIES	51402020305	VANDERBURGH	INE0235_01	LOCUST CREEK	INE0235_01	LOCUST CREEK	E. COLI	2012	39
OHIO RIVER TRIBUTARIES	51402020304	VANDERBURGH	INE0234_T1001	LOCUST CREEK - UNNAMED TRIBUTARY	INE0234_T1001	LOCUST CREEK - UNNAMED TRIBUTARY	E. COLI	2012	39
OHIO RIVER TRIBUTARIES	51402020304	VANDERBURGH	INE0234_T1002	LOCUST CREEK - UNNAMED TRIBUTARY	INE0234_T1002	LOCUST CREEK - UNNAMED TRIBUTARY	E. COLI	2012	39
OHIO RIVER TRIBUTARIES	51402020304	VANDERBURGH	INE0234_T1004	LOCUST CREEK - UNNAMED TRIBUTARY	INE0234_T1004	LOCUST CREEK - UNNAMED TRIBUTARY	E. COLI	2012	39
OHIO RIVER TRIBUTARIES	51402020304	VANDERBURGH	INE0234_T1006	LOCUST CREEK - UNNAMED TRIBUTARY	INE0234_T1006	LOCUST CREEK - UNNAMED TRIBUTARY	E. COLI	2012	39
OHIO RIVER TRIBUTARIES	51402020304	VANDERBURGH	INE0234_T1007	LOCUST CREEK - UNNAMED TRIBUTARY	INE0234_T1007	LOCUST CREEK - UNNAMED TRIBUTARY	E. COLI	2012	39
OHIO RIVER TRIBUTARIES	51402020401	VANDERBURGH	INE0241_T1003	CARPENTIER CREEK - UNNAMED TRIBUTARY	INE0241_T1003	CARPENTIER CREEK - UNNAMED TRIBUTARY	E. COLI	2012	39
OHIO RIVER TRIBUTARIES	51402020401	VANDERBURGH	INE0241_T1004	CARPENTIER CREEK - UNNAMED TRIBUTARY	INE0241_T1004	CARPENTIER CREEK - UNNAMED TRIBUTARY	E. COLI	2012	39

Basin	Hydrologic Unit Code	County	Assessment Unit ID (Approved TMDL)	Assessment Unit Name (Approved TMDL)	Assessment Unit ID (Updated)	Assessment Unit Name (Updated)	Cause of Impairment	IR Cycle	TMDL Key
OHIO RIVER TRIBUTARIES	51402020601	VANDERBURGH	INE0261_T1003	BAYOU CREEK - UNNAMED TRIBUTARY	INE0261_T1003	BAYOU CREEK - UNNAMED TRIBUTARY	E. COLI	2012	39
OHIO RIVER TRIBUTARIES	51402020203	WARRICK	INE0223_03	PIGEON CREEK	INE0223_03	PIGEON CREEK	E. COLI	2012	39
OHIO RIVER TRIBUTARIES	51402020204	WARRICK	INE0224_01	PIGEON CREEK	INE0224_01	PIGEON CREEK	E. COLI	2012	39
OHIO RIVER TRIBUTARIES	51402020204	WARRICK	INE0224_T1002	WHITTAKER DITCH	INE0224_T1002	WHITTAKER DITCH	E. COLI	2012	39
OHIO RIVER TRIBUTARIES	51402020301	WARRICK	INE0231_T1001	BLUEGRASS CREEK - UNNAMED TRIBUTARY	INE0231_T1001	BLUEGRASS CREEK - UNNAMED TRIBUTARY	E. COLI	2012	39
OHIO RIVER TRIBUTARIES	51402020101	GIBSON	INE0211_02	HURRICANE CREEK	INE0211_02	HURRICANE CREEK	E. COLI	2012	39
WHITE RIVER, WEST FORK	51202010602	HAMILTON	INW0161_01	PRAIRIE CREEK	INW0161_01	PRAIRIE CREEK	E. COLI	2012	40
WHITE RIVER, WEST FORK	51202010606	HAMILTON	INW0166_T1002	WEASEL CREEK	INW0166_T1002	WEASEL CREEK	E. COLI	2012	40
WHITE RIVER, WEST FORK	51202010606	HAMILTON	INW0166_01	CICERO CREEK	INW0166_01	CICERO CREEK	E. COLI	2012	40
WHITE RIVER, WEST FORK	51202010606	HAMILTON	INW0166_T1001	SLOAN DITCH	INW0166_T1001	SLOAN DITCH	E. COLI	2012	40
WHITE RIVER, WEST FORK	51202010607	HAMILTON	INW0167_01	LITTLE CICERO CREEK	INW0167_01	LITTLE CICERO CREEK	E. COLI	2012	40
WHITE RIVER, WEST FORK	51202010607	HAMILTON	INW0167_T1001	TETER BRANCH	INW0167_T1001	TETER BRANCH	E. COLI	2012	40
WHITE RIVER, WEST FORK	51202010609	HAMILTON	INW0169_01	HINKLE CREEK	INW0169_01	HINKLE CREEK	E. COLI	2012	40
WHITE RIVER, WEST FORK	51202010610	HAMILTON	INW016A_T1002	MORSE RESERVOIR INLET	INW016A_T1002	MORSE RESERVOIR INLET	E. COLI	2012	40

Basin	Hydrologic Unit Code	County	Assessment Unit ID (Approved TMDL)	Assessment Unit Name (Approved TMDL)	Assessment Unit ID (Updated)	Assessment Unit Name (Updated)	Cause of Impairment	IR Cycle	TMDL Key
WHITE RIVER, WEST FORK	51202010610	HAMILTON	INW016A_T1001	BEAR SLIDE CREEK	INW016A_T1001	BEAR SLIDE CREEK	E. COLI	2012	40
WHITE RIVER, WEST FORK	51202010610	HAMILTON	INW016A_01	CICERO CREEK	INW016A_01	CICERO CREEK	E. COLI	2012	40
WHITE RIVER, WEST FORK	51202010603	TIPTON	INW0163_T1001	DIXON CREEK	INW0163_T1001	DIXON CREEK	E. COLI	2012	40
WHITE RIVER, WEST FORK	51202010603	TIPTON	INW0163_01	CICERO CREEK	INW0163_01	CICERO CREEK	E. COLI	2012	40
WHITE RIVER, WEST FORK	51202010604	TIPTON	INW0164_T1002	BUCK CREEK	INW0164_T1002	BUCK CREEK	E. COLI	2012	40
WHITE RIVER, WEST FORK	51202010605	TIPTON	INW0165_T1002	BACON PRAIRIE CREEK	INW0165_T1002	BACON PRAIRIE CREEK	E. COLI	2012	40
WHITE RIVER, WEST FORK	51202010602	TIPTON	INW0162_01A	CICERO CREEK - UNNAMED TRIBUTARY	INW0162_01A	CICERO CREEK - UNNAMED TRIBUTARY	E. COLI	2012	40
WHITE RIVER, WEST FORK	51202010605	TIPTON	INW0165_01A	CICERO CREEK - UNNAMED TRIBUTARY	INW0165_01A	CICERO CREEK - UNNAMED TRIBUTARY	E. COLI	2012	40
WHITE RIVER, WEST FORK	51202010605	TIPTON	INW0165_01	CICERO CREEK	INW0165_01	CICERO CREEK	E. COLI	2012	40
WHITE RIVER, WEST FORK	51202010605	TIPTON	INW0165_T1003	BUSCHER DITCH	INW0165_T1003	BUSCHER DITCH	E. COLI	2012	40
WHITE RIVER, WEST FORK	51202010608	HAMILTON	INW0168_01	LITTLE CICERO CREEK	INW0168_01	LITTLE CICERO CREEK	E. COLI	2012	40
WHITE RIVER, WEST FORK	51202010608	HAMILTON	INW0168_T1001	BENNETT DITCH	INW0168_T1001	BENNETT DITCH	E. COLI	2012	40

Basin	Hydrologic Unit Code	County	Assessment Unit ID (Approved TMDL)	Assessment Unit Name (Approved TMDL)	Assessment Unit ID (Updated)	Assessment Unit Name (Updated)	Cause of Impairment	IR Cycle	TMDL Key
WHITE RIVER, WEST FORK	51202010608	HAMILTON	INW0168_T1002	TALYOR CREEK	INW0168_T1002	TALYOR CREEK	E. COLI	2012	40
WHITE RIVER, WEST FORK	51202010609	HAMILTON	INW0169_T1001	JONES DITCH	INW0169_T1001	JONES DITCH	E. COLI	2012	40
WHITE RIVER, WEST FORK	51202010610	HAMILTON	INW016A_T1003	SLY RUN	INW016A_T1003	SLY RUN	E. COLI	2012	40
WHITE RIVER, WEST FORK	51202010602	TIPTON	INW0162_01	CICERO CREEK	INW0162_01	CICERO CREEK	E. COLI	2012	40
WHITE RIVER, WEST FORK	51202010604	TIPTON	INW0164_01	CICERO CREEK	INW0164_01	CICERO CREEK	E. COLI	2012	40
WHITE RIVER, WEST FORK	51202010604	TIPTON	INW0164_T1001	CICERO CREEK - UNNAMED TRIBUTARY	INW0164_T1001	CICERO CREEK - UNNAMED TRIBUTARY	E. COLI	2012	40
WHITE RIVER, WEST FORK	51202010101	RANDOLPH	INW0111_01	WHITE RIVER	INW0111_01	WHITE RIVER	E. COLI	2012	41
WHITE RIVER, WEST FORK	51202010101	RANDOLPH	INW0111_02	OWL CREEK	INW0111_02	OWL CREEK	E. COLI	2012	41
WHITE RIVER, WEST FORK	51202010102	RANDOLPH	INW0112_01	WHITE RIVER	INW0112_01	WHITE RIVER	E. COLI	2012	41
WHITE RIVER, WEST FORK	51202010103	RANDOLPH	INW0113_01	WHITE RIVER	INW0113_01	WHITE RIVER	E. COLI	2012	41
WHITE RIVER, WEST FORK	51202010104	RANDOLPH	INW0114_01	CABIN CREEK	INW0114_01	CABIN CREEK	E. COLI	2012	41
WHITE RIVER, WEST FORK	51202010105	RANDOLPH	INW0115_01	WHITE RIVER	INW0115_01	WHITE RIVER	E. COLI	2012	41

Basin	Hydrologic Unit Code	County	Assessment Unit ID (Approved TMDL)	Assessment Unit Name (Approved TMDL)	Assessment Unit ID (Updated)	Assessment Unit Name (Updated)	Cause of Impairment	IR Cycle	TMDL Key
WHITE RIVER, WEST FORK	51202010106	RANDOLPH	INW0116_01	LITTLE WHITE RIVER	INW0116_01	LITTLE WHITE RIVER	E. COLI	2012	41
WHITE RIVER, WEST FORK	51202010106	RANDOLPH	INW0116_T1001	POPLAR RUN	INW0116_T1001	POPLAR RUN	E. COLI	2012	41
WHITE RIVER, WEST FORK	51202010107	RANDOLPH	INW0117_01	STONEY CREEK	INW0117_01	STONEY CREEK	E. COLI	2012	41
WHITE RIVER, WEST FORK	51202010107	DELAWARE	INW0117_T1001	LITTLE STONEY CREEK	INW0117_T1001	LITTLE STONEY CREEK	E. COLI	2012	41
WHITE RIVER, WEST FORK	51202010109	RANDOLPH	INW0119_01	WHITE RIVER	INW0119_01	WHITE RIVER	E. COLI	2012	41
WHITE RIVER, WEST FORK	51202010109	DELAWARE	INW0119_T1008	MUD CREEK	INW0119_T1008	MUD CREEK	E. COLI	2012	41
WHITE RIVER, WEST FORK	51202010110	DELAWARE	INW011A_01	WHITE RIVER	INW011A_01	WHITE RIVER	E. COLI	2012	41
WHITE RIVER, WEST FORK	51202010111	DELAWARE	INW011B_01	WHITE RIVER	INW011B_01	WHITE RIVER	E. COLI	2012	41
WHITE RIVER, WEST FORK	51202010111	DELAWARE	INW011B_T1001	MUNCIE CREEK	INW011B_T1001	MUNCIE CREEK	E. COLI	2012	41
WHITE RIVER, WEST FORK	51202010110	DELAWARE	INW011A_T1008	MEDFORD DRAIN	INW011A_T1008	*	E. COLI	2012	41
WHITE RIVER, WEST FORK	51202010102	RANDOLPH	INW0112_T1003	WHITE RIVER - UNNAMED TRIBUTARY	INW0112_T1003	*	E. COLI	2012	41
WHITE RIVER, WEST FORK	51202010102	RANDOLPH	INW0112_T1004	PEACH CREEK	INW0112_T1004	*	E. COLI	2012	41

Basin	Hydrologic Unit Code	County	Assessment Unit ID (Approved TMDL)	Assessment Unit Name (Approved TMDL)	Assessment Unit ID (Updated)	Assessment Unit Name (Updated)	Cause of Impairment	IR Cycle	TMDL Key
WHITE RIVER, WEST FORK	51202010102	RANDOLPH	INW0112_T1006	SUGAR CREEK	INW0112_T1006	*	E. COLI	2012	41
WHITE RIVER, WEST FORK	51202010102	RANDOLPH	INW0112_T1005	SALT CREEK	INW0112_T1005	*	E. COLI	2012	41
WHITE RIVER, WEST FORK	51202010103	RANDOLPH	INW0113_T1004	EIGHTMILE CREEK	INW0113_T1004	*	E. COLI	2012	41
WHITE RIVER, WEST FORK	51202010105	RANDOLPH	INW0115_T1006	SPARROW CREEK	INW0115_T1006	*	E. COLI	2012	41
GREAT LAKES	40400010301	PORTER	INC0131_01	SALT CREEK	INC0131_01	SALT CREEK	IMPAIRED BIOTIC COMMUNITIES	2012	42
GREAT LAKES	40400010301	PORTER	INC0131_02	SALT CREEK	INC0131_02	SALT CREEK	IMPAIRED BIOTIC COMMUNITIES	2012	42
GREAT LAKES	40400010301	PORTER	INC0131_T1001	SAGERS LAKE	INC0131_T1001	SAGERS LAKE	IMPAIRED BIOTIC COMMUNITIES	2012	42
GREAT LAKES	40400010301	PORTER	INC0131_T1002	SAGERS LAKE	INC0131_T1002	SAGERS LAKE	IMPAIRED BIOTIC COMMUNITIES	2012	42
GREAT LAKES	40400010302	PORTER	INC0132_01	SALT CREEK	INC0132_01	SALT CREEK	IMPAIRED BIOTIC COMMUNITIES	2012	42
GREAT LAKES	40400010302	PORTER	INC0132_02	SALT CREEK	INC0132_02	SALT CREEK	IMPAIRED BIOTIC COMMUNITIES	2012	42
GREAT LAKES	40400010302	PORTER	INC0132_03	SALT CREEK	INC0132_03	SALT CREEK	IMPAIRED BIOTIC COMMUNITIES	2012	42
GREAT LAKES	40400010302	PORTER	INC0132_T1007	BEAUTY CREEK	INC0132_T1007	BEAUTY CREEK	IMPAIRED BIOTIC COMMUNITIES	2012	42
GREAT LAKES	40400010302	PORTER	INC0132_T1009	CLARK DITCH	INC0132_T1009	CLARK DITCH	E. COLI	2012	42

Basin	Hydrologic Unit Code	County	Assessment Unit ID (Approved TMDL)	Assessment Unit Name (Approved TMDL)	Assessment Unit ID (Updated)	Assessment Unit Name (Updated)	Cause of Impairment	IR Cycle	TMDL Key
GREAT LAKES	40400010302	PORTER	INC0132_T1010	CLARK DITCH	INC0132_T1010	CLARK DITCH	E. COLI	2012	42
GREAT LAKES	40400010302	PORTER	INC0132_T1010	CLARK DITCH	INC0132_T1010	CLARK DITCH	IMPAIRED BIOTIC COMMUNITIES	2012	42
GREAT LAKES	40400010302	PORTER	INC0132_T1011	LAKE LOUISE OUTLET	INC0132_T1011	LAKE LOUISE OUTLET	E. COLI	2012	42
GREAT LAKES	40400010302	PORTER	INC0132_T1011	LAKE LOUISE OUTLET	INC0132_T1011	LAKE LOUISE OUTLET	IMPAIRED BIOTIC COMMUNITIES	2012	42
GREAT LAKES	40400010302	PORTER	INC0132_T1012	SALT CREEK - UNNAMED TRIBUTARY	INC0132_T1012	SALT CREEK - UNNAMED TRIBUTARY	E. COLI	2012	42
GREAT LAKES	40400010302	PORTER	INC0132_T1012	SALT CREEK - UNNAMED TRIBUTARY	INC0132_T1012	SALT CREEK - UNNAMED TRIBUTARY	IMPAIRED BIOTIC COMMUNITIES	2012	42
GREAT LAKES	40400010303	PORTER	INC0133_T1021	MALLARDS LANDING	INC0133_T1021	MALLARDS LANDING	E. COLI	2012	42
GREAT LAKES	40400010303	PORTER	INC0133_T1022	DAMON RUN	INC0133_T1022	DAMON RUN	E. COLI	2012	42
GREAT LAKES	40400010303	PORTER	INC0133_T1023	SWANSON LAMPORTE DITCH	INC0133_T1023	SWANSON LAMPORTE DITCH	E. COLI	2012	42
GREAT LAKES	40400010303	PORTER	INC0133_T1024	DAMON RUN - SOUTH BRANCH	INC0133_T1024	DAMON RUN - SOUTH BRANCH	E. COLI	2012	42
GREAT LAKES	40400010303	PORTER	INC0133_T1025	DAMON RUN - EAST BRANCH	INC0133_T1025	DAMON RUN - EAST BRANCH	E. COLI	2012	42
GREAT LAKES	40400010303	PORTER	INC0133_T1026	SQUIRREL CREEK	INC0133_T1026	SQUIRREL CREEK	E. COLI	2012	42
GREAT LAKES	40400010303	PORTER	INC0133_T1026	SQUIRREL CREEK	INC0133_T1026	SQUIRREL CREEK	IMPAIRED BIOTIC COMMUNITIES	2012	42
GREAT LAKES	40400010303	PORTER	INC0133_T1027	SALT CREEK - UNNAMED TRIBUTARY	INC0133_T1027	SALT CREEK - UNNAMED TRIBUTARY	E. COLI	2012	42
GREAT LAKES	40400010303	PORTER	INC0133_T1027	SALT CREEK - UNNAMED TRIBUTARY	INC0133_T1027	SALT CREEK - UNNAMED TRIBUTARY	IMPAIRED BIOTIC COMMUNITIES	2012	42

Basin	Hydrologic Unit Code	County	Assessment Unit ID (Approved TMDL)	Assessment Unit Name (Approved TMDL)	Assessment Unit ID (Updated)	Assessment Unit Name (Updated)	Cause of Impairment	IR Cycle	TMDL Key
GREAT LAKES	40400010303	PORTER	INC0133_T1028	GUSTAFSON DITCH	INC0133_T1028	GUSTAFSON DITCH	E. COLI	2012	42
GREAT LAKES	40400010303	PORTER	INC0133_T1028	GUSTAFSON DITCH	INC0133_T1028	GUSTAFSON DITCH	IMPAIRED BIOTIC COMMUNITIES	2012	42
GREAT LAKES	40400010303	PORTER	INC0133_T1029	ROBBINS DITCH	INC0133_T1029	ROBBINS DITCH	IMPAIRED BIOTIC COMMUNITIES	2012	42
GREAT LAKES	40400010303	PORTER	INC0133_T1030	SALT CREEK	INC0133_T1030	SALT CREEK	IMPAIRED BIOTIC COMMUNITIES	2012	42
GREAT LAKES	40500011001	STEUBEN	INJ01A1_01	PIGEON CREEK	INJ01A1_01	PIGEON CREEK	E. COLI	2012	43
GREAT LAKES	40500011001	STEUBEN	INJ01A1_T1001	RYAN DITCH	INJ01A1_T1001	RYAN DITCH	E. COLI	2012	43
GREAT LAKES	40500011001	STEUBEN	INJ01A1_T1002	METZ DITCH	INJ01A1_T1002	METZ DITCH	E. COLI	2012	43
GREAT LAKES	40500011002	STEUBEN	INJ01A2_01	PIGEON CREEK	INJ01A2_01	PIGEON CREEK	E. COLI	2012	43
GREAT LAKES	40500011002	STEUBEN	INJ01A2_T1001	JACK DITCH	INJ01A2_T1001	JACK DITCH	E. COLI	2012	43
GREAT LAKES	40500011002	STEUBEN	INJ01A2_T1003	PIGEON CREEK - UNNAMED TRIBUTARY	INJ01A2_T1003	PIGEON CREEK - UNNAMED TRIBUTARY	E. COLI	2012	43
GREAT LAKES	40500011001	STEUBEN	INJ01A1_T1004	BERLIEN DITCH	INJ01A1_T1004	BERLIEN DITCH	E. COLI	2012	43
GREAT LAKES	40500011002	STEUBEN	INJ01A2_T1004	MUD CREEK	INJ01A2_T1004	MUD CREEK	E. COLI	2012	43
GREAT LAKES	40500011003	STEUBEN	INJ01A3_01	PIGEON CREEK	INJ01A3_01	PIGEON CREEK	E. COLI	2012	43
GREAT LAKES	40500011003	STEUBEN	INJ01A3_T1001	PIGEON CREEK - UNNAMED TRIBUTARY	INJ01A3_T1001	PIGEON CREEK - UNNAMED TRIBUTARY	E. COLI	2012	43
GREAT LAKES	40500011003	STEUBEN	INJ01A3_T1003	PIGEON CREEK - UNNAMED TRIBUTARY	INJ01A3_T1003	PIGEON CREEK - UNNAMED TRIBUTARY	E. COLI	2012	43

Basin	Hydrologic Unit Code	County	Assessment Unit ID (Approved TMDL)	Assessment Unit Name (Approved TMDL)	Assessment Unit ID (Updated)	Assessment Unit Name (Updated)	Cause of Impairment	IR Cycle	TMDL Key
GREAT LAKES	40500011003	STEUBEN	INJ01A3_T1004	JOHNSON DITCH	INJ01A3_T1004	JOHNSON DITCH	E. COLI	2012	43
GREAT LAKES	40500011003	STEUBEN	INJ01A3_T1005	JOHNSON DITCH - UNNAMED TRIBUTARY	INJ01A3_T1005	JOHNSON DITCH - UNNAMED TRIBUTARY	E. COLI	2012	43
GREAT LAKES	40500011004	STEUBEN	INJ01A4_02	TURKEY CREEK	INJ01A4_02	TURKEY CREEK	E. COLI	2012	43
GREAT LAKES	40500011004	STEUBEN	INJ01A4_T1003	TURKEY CREEK - UNNAMED TRIBUTARY	INJ01A4_T1003	TURKEY CREEK - UNNAMED TRIBUTARY	E. COLI	2012	43
GREAT LAKES	40500011004	STEUBEN	INJ01A4_T1005	DEETZ DITCH	INJ01A4_T1005	DEETZ DITCH	E. COLI	2012	43
GREAT LAKES	40500011005	STEUBEN	INJ01A5_01	TURKEY CREEK	INJ01A5_01	TURKEY CREEK	E. COLI	2012	43
GREAT LAKES	40500011005	STEUBEN	INJ01A5_T1001	MUD CREEK	INJ01A5_T1001	MUD CREEK	E. COLI	2012	43
GREAT LAKES	40500011005	STEUBEN	INJ01A5_T1002	MUD CREEK - UNNAMED TRIBUTARY	INJ01A5_T1002	MUD CREEK - UNNAMED TRIBUTARY	E. COLI	2012	43
GREAT LAKES	40500011006	STEUBEN	INJ01A6_T1002	INLET TO GOLDEN LAKE	INJ01A6_T1002	INLET TO GOLDEN LAKE	E. COLI	2012	43
GREAT LAKES	40500011007	STEUBEN	INJ01A7_01	PIGEON CREEK	INJ01A7_01	PIGEON CREEK	E. COLI	2012	43
GREAT LAKES	40500011007	STEUBEN	INJ01A7_T1001	INLET TO OTTER LAKE	INJ01A7_T1001	INLET TO OTTER LAKE	E. COLI	2012	43
GREAT LAKES	40500011008	LAGRANGE	INJ01A8_T1001	MAUMEE DITCH	INJ01A8_T1001	MAUMEE DITCH	E. COLI	2012	43
GREAT LAKES	40500011008	LAGRANGE	INJ01A8_T1002	INLET TO MUD LAKE	INJ01A8_T1002	INLET TO MUD LAKE	E. COLI	2012	43
GREAT LAKES	40500011008	LAGRANGE	INJ01A8_T1002A	INLET TO TAYLOR LAKE	INJ01A8_T1002A	INLET TO TAYLOR LAKE	E. COLI	2012	43
GREAT LAKES	40500011008	LAGRANGE	INJ01A8_T1008	INLET TO LITTLE TURKEY LAKE	INJ01A8_T1008	INLET TO LITTLE TURKEY LAKE	E. COLI	2012	43
GREAT LAKES	40500011009	LAGRANGE	INJ01A9_01	PIGEON CREEK	INJ01A9_01	PIGEON CREEK	E. COLI	2012	43

Basin	Hydrologic Unit Code	County	Assessment Unit ID (Approved TMDL)	Assessment Unit Name (Approved TMDL)	Assessment Unit ID (Updated)	Assessment Unit Name (Updated)	Cause of Impairment	IR Cycle	TMDL Key
GREAT LAKES	40500011010	LAGRANGE	INJ01AA_02	TURKEY CREEK	INJ01AA_02	TURKEY CREEK	E. COLI	2012	43
GREAT LAKES	40500011010	LAGRANGE	INJ01AA_03	TURKEY CREEK	INJ01AA_03	TURKEY CREEK	E. COLI	2012	43
GREAT LAKES	40500011101	LAGRANGE	INJ01B1_02	FLY CREEK, EAST	INJ01B1_02	FLY CREEK, EAST	E. COLI	2012	43
GREAT LAKES	40500011101	LAGRANGE	INJ01B1_T1004	STONER DITCH	INJ01B1_T1004	STONER DITCH	E. COLI	2012	43
GREAT LAKES	40500011102	LAGRANGE	INJ01B2_01	FLY CREEK	INJ01B2_01	FLY CREEK	E. COLI	2012	43
GREAT LAKES	40500011102	LAGRANGE	INJ01B2_02	FLY CREEK	INJ01B2_02	FLY CREEK	E. COLI	2012	43
GREAT LAKES	40500011103	LAGRANGE	INJ01B3_01	PIGEON RIVER	INJ01B3_01	PIGEON RIVER	E. COLI	2012	43
GREAT LAKES	40500011103	LAGRANGE	INJ01B3_02	PIGEON RIVER	INJ01B3_02	PIGEON RIVER	E. COLI	2012	43
GREAT LAKES	40500011103	LAGRANGE	INJ01B3_03	PIGEON RIVER	INJ01B3_03	PIGEON RIVER	E. COLI	2012	43
GREAT LAKES	40500011103	LAGRANGE	INJ01B3_T1002	PIGEON RIVER - UNNAMED TRIBUTARY	INJ01B3_T1002	PIGEON RIVER - UNNAMED TRIBUTARY	E. COLI	2012	43
GREAT LAKES	40500011104	LAGRANGE	INJ01B4_01	BUCK CREEK	INJ01B4_01	BUCK CREEK	E. COLI	2012	43
GREAT LAKES	40500011104	LAGRANGE	INJ01B4_T1002	BUCK CREEK DITCH, EAST	INJ01B4_T1002	BUCK CREEK DITCH, EAST	E. COLI	2012	43
GREAT LAKES	40500011104	LAGRANGE	INJ01B4_T1003	BUCK CREEK DITCH, EAST	INJ01B4_T1003	BUCK CREEK DITCH, EAST	E. COLI	2012	43
GREAT LAKES	40500011105	LAGRANGE	INJ01B5_01	PAGE DITCH	INJ01B5_01	PAGE DITCH	E. COLI	2012	43
GREAT LAKES	40500011105	LAGRANGE	INJ01B5_T1002	PAGE DITCH - UNNAMED TRIBUTARY	INJ01B5_T1002	PAGE DITCH - UNNAMED TRIBUTARY	E. COLI	2012	43
GREAT LAKES	40500011105	LAGRANGE	INJ01B5_T1003	TRUSDALE DITCH	INJ01B5_T1003	TRUSDALE DITCH	E. COLI	2012	43
GREAT LAKES	40500011106	LAGRANGE	INJ01B6_01	PIGEON RIVER	INJ01B6_01	PIGEON RIVER	E. COLI	2012	43

Basin	Hydrologic Unit Code	County	Assessment Unit ID (Approved TMDL)	Assessment Unit Name (Approved TMDL)	Assessment Unit ID (Updated)	Assessment Unit Name (Updated)	Cause of Impairment	IR Cycle	TMDL Key
GREAT LAKES	40500011106	LAGRANGE	INJ01B6_02	PIGEON RIVER	INJ01B6_02	PIGEON RIVER	E. COLI	2012	43
GREAT LAKES	40500011106	LAGRANGE	INJ01B6_T1002	VAN NATTA DITCH	INJ01B6_T1002	VAN NATTA DITCH	E. COLI	2012	43
GREAT LAKES	40500011107	LAGRANGE	INJ01B7_T1001	FETCH DITCH	INJ01B7_T1001	FETCH DITCH	E. COLI	2012	43
GREAT LAKES	40500011103	LAGRANGE	INJ01B3_T1005	ONTARIO MILLPOND INLET	INJ01B3_T1005	ONTARIO MILLPOND INLET	E. COLI	2012	43
GREAT LAKES	40500011002	STEUBEN	INJ01A2_T1004	MUD CREEK	INJ01A2_T1004	MUD CREEK	IMPAIRED BIOTIC COMMUNITIES	2012	43

Category 4B Impairments

Category 4B consists of impairments for which other pollution control requirements are expected to result in the attainment of the WQS in a reasonable period of time. As of 2010, IDEM's Category 4B list contains a total of ten (10) impairments. IDEM did not add any impairments to Category 4B for the 2012 cycle.

IDEM originally placed the impairments identified in Table 3 in Category 4B in 2002 based on evidence that the electric generating facilities discharging to these waters were responsible for the thermal impairments identified. The facilities in question have NPDES permits for with thermal discharge limits based on site-specific standards and have contested this decision based on annual reports they had submitted indicating no detrimental effects from their discharges. As a result of this apparently contradictory information, IDEM determined that that additional study was needed to determine whether the monitoring and reporting requirements under section 316(a) were sufficient to ensure a well balanced aquatic community of waters outside the mixing zone.

Through an Interagency Agreement with IDEM, the U.S. Fish and Wildlife Service developed a report entitled, "*Evaluation and Assessment of Fish Assemblages Near Electric Generating Facilities: with Emphasis on Review of Discharge Submitted Data, Development of the Standard Operation Procedures, and Traveling Zone Assessment."* The objectives of this study were:

- To evaluate the information submitted by the thermal discharge permittees for compliance with 316(a) requirements;
- To develop standard methods that would provide industrial contractors specific protocols for use in meeting permit monitoring requirements for their heated effluents;
- To conduct traveling zone studies of discharge relationships from selected thermal generating facilities, including specifically two of the three facilities to which the above impairments were attributed.

IDEM reviewed the results of this study and determined that additional monitoring and reporting requirements were necessary under Section 316(a) of the Clean Water Act (CWA) and Indiana Administrative Code 327 IAC 5-7 to ensure a well balanced aquatic community of waters outside the mixing zone. In 2006 and 2007, IDEM renewed permits for most electric generating facilities, which included additional conditions that require the permittees to submit a new 316(a) demonstration/variance request with the renewal application for their next NPDES permit cycle. In order to be granted a 316(a) variance, these facilities must include a site-specific biological study plan in their request that demonstrates that the variance will not result in biological impairment outside the mixing zone.

IDEM recently developed a guidance for permittees requesting a 316(a) thermal limits variance in their NPDES permit: "*Guidance for Conducting a Demonstration as a Requirement of a 316(a) Alternative Thermal Effluent Limitation Request"*. This document contains the guidance necessary for completing an application for alternative thermal effluent limitations, a Type I, II, or III Demonstration, and sampling and monitoring consistent with associated standard operating procedures. A demonstration for alternative thermal effluent limitations, in accordance with section 316(a) of the CWA and 327 IAC 5-7, should provide IDEM with adequate information to establish alternative thermal effluent limitations that will ensure the protection and propagation of a Balanced, Indigenous Community (BIC) in and on the waters into which a thermal discharge is made. IDEM's guidance document is currently under internal (IDEM/U.S. EPA) review. In the meantime until IDEM begins full implementation of its approach to issuing 316(a) thermal variances, when NPDES permits with existing 316(a) thermal variances come up for renewal, IDEM is adding year round alternative thermal limits (if they do not already exist) to the permit until a complete revised 316(a) application can be submitted and evaluated.

With regard specifically to Turtle Creek Reservoir, IDEM did not renew the 316(a) thermal variance the Hoosier Energy – Merom Generating Station NPDES Permit at the time the permit was up for renewal (December 22, 2010). The facility was instead given a three-year schedule of compliance to meet the thermal water quality standards found in rule but were unsuccessful. The facility entered into an Agreed Order that was adopted on December 30, 2013. The Agreed Order requires the facility to submit a 316(a) study plan for review and comment in the spring of 2014.

Table 3: Category 4B impairments attributed to electrical generating facility discharges.

Basin	Hydrologic Unit Code	County	Assessment Unit ID (Original)	Assessment Unit Name (Original)	Assessment Unit ID (Updated)	Assessment Unit Name (Updated)	Cause of Impairment
LOWER WABASH	51201081602	VERMILLION	INB08E1_M1050	WABASH RIVER - CAYUGA GEN STA TO MILL CR	INB08G2_01	WABASH RIVER	TEMPERATURE
LOWER WABASH	51201081603	VERMILLION	INB08E6_M1022	WABASH RIVER – MILL CR TO BELOW LTL VERMILLION R	INB08G3_01	WABASH RIVER	TEMPERATURE
LOWER WABASH	51201110605	VIGO	INB1145_M1003	WABASH RIVER	INB1165_03	WABASH RIVER	TEMPERATURE
LOWER WABASH	51201110604	VIGO	INB1142_M1025	WABASH RIVER - WABASH GEN STA TO LOST CREEK	INB1164_02	WABASH RIVER	TEMPERATURE
LOWER WABASH	05120111150020	SULLIVAN	INB11P1028_00	TURTLE CREEK RESERVOIR	NA	NA	IMPAIRED BIOTIC COMMUNTIES
LOWER WABASH	05120111150020	SULLIVAN	INB11P1028_00	TURTLE CREEK RESERVOIR	NA	NA	TEMPERATURE

Table 4 identifies Category 4B impairments attributed to other sources. These waters were placed on in Category 4B in 2004. The identified impairments were attributed to the Picnic Wood Wastewater Treatment Plant, owned by LMH Utilities Corporation and are presently being addressed through IDEM's NPDES program. While the plant continues to have sporadic issues related to maintenance problems, it has maintained an approximately 95% compliance record since the original enforcement case was closed in 1996. In addition, LMH Utilities Corporation completed upgrades to its facility in late 2007. During 2012-2013, the facility had one effluent limit violation (total residual chlorine) and two bypass overflows to the receiving stream due to mechanical issues. IDEM continues to inspect this facility and anticipates that the upgrades completed in 2007 will result in the attainment of water quality standards within a few more years. However, these impairments will remain in Category 4B through the 2012 303(d) listing cycle to allow time for biological communities to recover and for IDEM to conduct the monitoring necessary to verify that their impairment no longer exists.

Table 4: Category 4B impairments attributed to other sources.

Basin	Hydrologic Unit Code	County	Assessment Unit ID (Original)	Assessment Unit Name (Original)	Assessment Unit ID (Updated)	Assessment Unit Name (Updated)	Cause of Impairment
OHIO RIVER TRIBUTARIES	50902030304	DEARBORN	INV0338_T1023	SALT FORK CREEK	INV0334_T1005	SALT FORK CREEK (DOWNSTREAM OF TURKEY FORK)	IMPAIRED BIOTIC COMMUNTIES
OHIO RIVER TRIBUTARIES	50902030304	DEARBORN	INV0338_T1023	SALT FORK CREEK	INV0334_T1005	SALT FORK CREEK (DOWNSTREAM OF TURKEY FORK)	CHLORIDES
OHIO RIVER TRIBUTARIES	50902030304	DEARBORN	INV0338_T1038	CAMP GROUND BRANCH	INV0334_T1004	TURKEY FORK	IMPAIRED BIOTIC COMMUNTIES
OHIO RIVER TRIBUTARIES	50902030304	DEARBORN	INV0338_T1038	CAMP GROUND BRANCH	INV0334_T1004	TURKEY FORK	CHLORIDES

Category 4C Impairments

IDEM did not add any impairments to Category 4C for the 2012 cycle. To date, Category 4C consists of twenty five (25) impairments that are not caused by a pollutant and as such, do not require a TMDL. These are impairments resulting from stressors for which a load cannot be calculated. Category 4C impairments and their sources are shown in Table 5. Although a TMDL is not required for these impairments, IDEM may conduct additional monitoring on these waters through its rotating basin monitoring schedule.

Table 5: Indiana's Category 4C impairments.

Basin	Hydrologic Unit Code	County	Assessment Unit ID (Original)	Assessment Unit Name (Original)	Assessment Unit ID (Updated)	Assessment Unit Name (Updated)	Cause of Impairment	Source of Impairment
UPPER WABASH	51201070102	TIPTON	INB0714_00	MUD CREEK	INB0712_02	BROAD CREEK	IMPAIRED BIOTIC COMMUNITIES	HYDROMODIFICATION (CHANNELIZATION)
UPPER WABASH	51201070102	TIPTON	INB0714_T1001	ROSS DITCH	INB0712_T1002	BROAD CREEK – UNNAMED TRIBUTARY	IMPAIRED BIOTIC COMMUNITIES	HYDROMODIFICATION (CHANNELIZATION)
UPPER WABASH	51201070102	TIPTON	INB0714_T1002	NORTH CREEK	INB0712_T1001	NORTH CREEK	IMPAIRED BIOTIC COMMUNITIES	HYDROMODIFICATION (CHANNELIZATION)
UPPER WABASH	51201070102	TIPTON	INB0714_T1003	OFF DITCH	INB0712_T1001	NORTH CREEK	IMPAIRED BIOTIC COMMUNITIES	HYDROMODIFICATION (CHANNELIZATION)
UPPER WABASH	51201070102	TIPTON	INB0714_T1004	POLE DITCH	INB0712_T1001	NORTH CREEK	IMPAIRED BIOTIC COMMUNITIES	HYDROMODIFICATION (CHANNELIZATION)
UPPER ILLINOIS	71200020204	JASPER	INK0236_01	CARPENTER CREEK (REMINGTON, IN)	INK0224_01	CARPENTER CREEK	DISSOLVED OXYGEN	NATURAL SOURCES (NATURALLY INTERMITTENT FLOWS)
EAST FORK WHITE	51202080805	LAWRENCE	INW0897_00	LITTLE SALT CREEK-BREWER BRANCH	INW0885_01	LITTLE SALT CREEK	DISSOLVED OXYGEN	NATURAL SOURCES (NATURALLY INTERMITTENT FLOWS)
EAST FORK WHITE	51202080805	LAWRENCE	INW0897_00	LITTLE SALT CREEK-BREWER BRANCH	INW0885_T1001	LITTLE SALT CREEK – UNNAMED TRIBUTARY	DISSOLVED OXYGEN	NATURAL SOURCES (NATURALLY INTERMITTENT FLOWS)
EAST FORK WHITE	51202081103	MARTIN	INW08D7_T1060	BUZZARD RUN	INW08B3_T1009	BUZZARD RUN	DISSOLVED OXYGEN	NATURAL SOURCES (NATURALLY INTERMITTENT FLOWS)
GREAT LAKES	40400010509	PORTER	INC0143_T1010	BURNS DITCH	INC0159_01	BURNS DITCH	IMPAIRED BIOTIC COMMUNITIES	HABITAT MODIFICATIONS (BANK/SHORELINE MODIFICATION OR DESTABILIZATION)

Basin	Hydrologic Unit Code	County	Assessment Unit ID (Original)	Assessment Unit Name (Original)	Assessment Unit ID (Updated)	Assessment Unit Name (Updated)	Cause of Impairment	Source of Impairment
GREAT LAKES	40400010509	PORTER	INC0143_T1090	BURNS DITCH	INC0159_01	BURNS DITCH	IMPAIRED BIOTIC COMMUNITIES	HABITAT MODIFICATIONS (BANK/SHORELINE MODIFICATION OR DESTABILIZATION)
PATOKA	51202090301	DUBOIS	INP0941_00	HUNLEY CREEK-HEADWATERS	INP0931_01	HUNLEY CREEK	OTHER HABITAT ALTERATIONS	HYDROMODIFICATION (CHANNELIZATION) & HABITAT MODIFICATIONS (BANK/SHORELINE MODIFICATION OR DESTABILIZATION)
PATOKA	51202090405	DUBOIS	INP0947_T1025	OUTLET OF HUNTINGBURG CITY LAKE	INP0945_T1001	HUNTINGBURG LAKE OUTLET	OTHER HABITAT ALTERATIONS	HYDROMODIFICATION (CHANNELIZATION)
PATOKA	51202090503	PIKE	INP0953_T1065	LITTLE FLAT CREEK	INP0953_T1005	LITTLE FLAT CREEK	OTHER HABITAT ALTERATIONS	HABITAT MODIFICATIONS OTHER THAN HYDROMODIFICATION
PATOKA	51202090503	PIKE	INP0953_T1065	LITTLE FLAT CREEK	INP0953_T1005	LITTLE FLAT CREEK	SILTATION	HABITAT MODIFICATION (REMOVAL OF RIPARIAN VEGETATION AND BANK/SHORELINE MONDIFICATION OR DESTABILIZATION)
PATOKA	51202090503	PIKE	INP0953_T1065	LITTLE FLAT CREEK	INP0953_T1006	LITTLE FLAT CREEK	OTHER HABITAT ALTERATIONS	HABITAT MODIFICATIONS OTHER THAN HYDROMODIFICATION
PATOKA	51202090503	PIKE	INP0953_T1065	LITTLE FLAT CREEK	INP0953_T1006	LITTLE FLAT CREEK	SILTATION	HABITAT MODIFICATION (REMOVAL OF RIPARIAN VEGETATION AND BANK/SHORELINE MONDIFICATION OR DESTABILIZATION)
UPPER WABASH	51201010703	WELLS	INB0184_00	ROCK CREEK - MIDDLE	INB0173_01	ROCK CREEK	IMPAIRED BIOTIC COMMUNITIES	HABITAT MODIFICATION (LOSS OF RIPARIAN HABITAT)
UPPER WABASH	51201010704	HUNTINGTON	INB0186_00	ROCK CREEK - LOWER MIDDLE	INB0174_01	ROCK CREEK	IMPAIRED BIOTIC COMMUNITIES	HABITAT MODIFICATION (LOSS OF RIPARIAN HABITAT)
GREAT LAKES	51201030507	GRANT	INB0356_T1001	LITTLE CREEK	INB0357_T1003	LITTLE CREEK	IMPAIRED BIOTIC COMMUNITIES	HYDROMODIFICATION (CHANNELIZATION)
UPPER ILLINOIS	71200010402	LA PORTE	INK0137_00	KINGSBURY CREEK	INK0142_01	KINGSBURY CREEK	IMPAIRED BIOTIC COMMUNITIES	HYDROMODIFICATION (FLOW REGULATION OR MODIFICATION)

Basin	Hydrologic Unit Code	County	Assessment Unit ID (Original)	Assessment Unit Name (Original)	Assessment Unit ID (Updated)	Assessment Unit Name (Updated)	Cause of Impairment	Source of Impairment
UPPER ILLINOIS	71200010308	MARSHALL	INK015D_00	DAUSMAN DITCH - BROCK/ BORDER DITCHES	INK0138_01	UNSICKER-CRAIG DITCH	IMPAIRED BIOTIC COMMUNITIES	HYDROMODIFICATION (CHANNELIZATION)
UPPER ILLINOIS	71200010308	MARSHALL	INK015D_00	DAUSMAN DITCH - BROCK/ BORDER DITCHES	INK0138_T1003	BROCK DITCH	IMPAIRED BIOTIC COMMUNITIES	HYDROMODIFICATION (CHANNELIZATION)
UPPER ILLINOIS	71200010308	MARSHALL	INK015D_00	DAUSMAN DITCH - BROCK/ BORDER DITCHES	INK0138_T1004	BORDER DITCH	IMPAIRED BIOTIC COMMUNITIES	HYDROMODIFICATION (CHANNELIZATION)
UPPER ILLINOIS	71200010308	MARSHALL	INK015D_00	DAUSMAN DITCH - BROCK/ BORDER DITCHES	INK0138_T1005	PORTER DITCH	IMPAIRED BIOTIC COMMUNITIES	HYDROMODIFICATION (CHANNELIZATION)
OHIO RIVER TRIBUTARIES	51201010206	JEFFERSON	INN0139_T1030	DRY FORK	INN0126_T1003	DRY FORK	IMPAIRED BIOTIC COMMUNITIES	NATURAL SOURCES (NATURALLY INTERMITTENT FLOWS)
OHIO RIVER TRIBUTARIES	51402010908	SPENCER	INE01E9_T1049	UNNAMED TRIB E.F. PIGEON CR	INE0198_T1025	LITTLE PIGEON CREEK, EAST FORK – UNNAMED TRIBUTARY	IMPAIRED BIOTIC COMMUNITIES	HYDROMODIFICATION (DAM CONSTRUCTION)
OHIO RIVER TRIBUTARIES	51402010908	SPENCER	INE01E9_T1049	UNNAMED TRIB E.F. PIGEON CR	INE0198_T1026	LITTLE PIGEON CREEK, EAST FORK – UNNAMED TRIBUTARY	IMPAIRED BIOTIC COMMUNITIES	HYDROMODIFICATION (DAM CONSTRUCTION)
GREAT LAKES	41000030701	DEKALB	INA0391_T1078	JOHN DIEHL DITCH HEADWATERS	INA0371_01	DIEHL DITCH	IMPAIRED BIOTIC COMMUNITIES	HABITAT MODIFICATIONS (BANK/SHORELINE MODIFICATION OR DESTABILIZATION)
GREAT LAKES	41000030701	DEKALB	INA0391_T1078	JOHN DIEHL DITCH HEADWATERS	INA0371_02	DIEHL DITCH	IMPAIRED BIOTIC COMMUNITIES	HABITAT MODIFICATIONS (BANK/SHORELINE MODIFICATION OR DESTABILIZATION)
GREAT LAKES	41000030701	DEKALB	INA0391_T1078	JOHN DIEHL DITCH HEADWATERS	INA0371_T1002	DIEHL DITCH – UNNAMED TRIBUTARY	IMPAIRED BIOTIC COMMUNITIES	HABITAT MODIFICATIONS (BANK/SHORELINE MODIFICATION OR DESTABILIZATION)
GREAT LAKES	41000030701	DEKALB	INA0391_T1078	JOHN DIEHL DITCH HEADWATERS	INA0371_T1003	DIEHL DITCH – UNNAMED TRIBUTARY	IMPAIRED BIOTIC COMMUNITIES	HABITAT MODIFICATIONS (BANK/SHORELINE MODIFICATION OR DESTABILIZATION)
PATOKA	51202090201	DUBOIS	INP0933_T1064	UNNAMED TRIB D/S BRIEDENBAGH LAKE	INP0921_03	HALL CREEK	OTHER HABITAT ALTERATIONS	HYDROMODIFICATION (CHANNELIZATION)

Basin	Hydrologic Unit Code	County	Assessment Unit ID (Original)	Assessment Unit Name (Original)	Assessment Unit ID (Updated)	Assessment Unit Name (Updated)	Cause of Impairment	Source of Impairment
PATOKA	51202090201	DUBOIS	INP0933_T1064	UNNAMED TRIB D/S BRIEDENBAGH LAKE	INP0921_03	HALL CREEK	IMPAIRED BIOTIC COMMUNITIES	HYDROMODIFICATION (CHANNELIZATION) & HABITAT MODIFICATIONS (REMOVAL OF RIPARIAN VEGETATION)
PATOKA	51202090201	DUBOIS	INP0933_T1064	UNNAMED TRIB D/S BRIEDENBAGH LAKE	INP0921_03	HALL CREEK	SILTATION	HYDROMODIFICATION (CHANNELIZATION) & HABITAT MODIFICATIONS (REMOVAL OF RIPARIAN VEGETATION)

Notes to Facilitate the Use of the Segmentation Tracking Spreadsheet	
The Segmentation Tracking Spreadsheet represents a many-to-many relationship between assessment unit IDs of different cycles.	
In other words, a single AUID in the 2012 column may be associated with one/more AUIDs in the 2014 cycle column and vice versa.	
While this can make it difficult to ascertain the full scope of the changes resulting from the resegmentation of a given AUID, it is not impossible.	
1	If you are trying to determine all the new AUIDs resulting from a resegmentation, sort first on the AUID (RETIRED) column and then review all the values in the AUID for the current cycle associated with the retired AUID in question.
2	If you are trying to identify all the reaches that comprise a new AUID, sort on the AUID column for the current cycle and then review all the values in the AUID (RETIRED) column that are associated with the new AUID in question.
Values in the AU NAME (RETIRED) column have been left blank for new reaches that were indexed at high resolution. There are no AUIDs and AU names associated with these reaches because they were not previously indexed and have been added to IDEM's Reach Index and Assessment Database for the first time this cycle.	

COUNTY	HYDROLOGIC UNIT CODE	2012 AUID (RETIRED)	2014 AUID	2014 AU NAME	2014 AU SIZE (MILES)							
STEUBEN	041000030203	INA0322_P1003	INA0321_P1003	ROUND LAKE	0.22							
STEUBEN	041000030203	INA0321_00	INA0321_P1004	LAKE ANNE	0.37							
STEUBEN	041000030203	INA0321_P1001	INA0321_P1004	LAKE ANNE	0.37							
STEUBEN	041000030203	INA0321_00	INA0323_01	CLEAR LAKE - UNNAMED INLET	2.34							
STEUBEN	041000030203	INA0321_00	INA0323_01A	CLEAR LAKE - UNNAMED INLET	0.53							
STEUBEN	041000030203		INA0323_P1002	CLEAR LAKE	3.73							
STEUBEN	041000030203	INA0321_P1002	INA0323_P1002	CLEAR LAKE	3.73							
STEUBEN	041000030203		INA0323_P1004	CLEAR LAKE - UNNAMED TRIBUTARY	0.31							
STEUBEN	041000030203	INA0322_00	INA0323_T1001A	ROUND LAKE OUTLET	0.02							
STEUBEN	041000030203		INA0323_T1002A	CLEAR LAKE - UNNAMED TRIBUTARY	1.00							
STEUBEN	041000030301	INA0332_P1006	INA0331_P1004	MILL STREAM DRAIN	0.90							
STEUBEN	041000030301	INA0332_P1007	INA0331_P1005	MILL STREAM DRAIN	0.16							
STEUBEN	041000030301	INA0332_00	INA0331_P1006	MILL STREAM DRAIN	0.26							
STEUBEN	041000030301	INA0332_P1008	INA0331_P1006	MILL STREAM DRAIN	0.26							
STEUBEN	041000030301	INA0332_00	INA0331_T1001A	NETTLE CREEK	1.82							
STEUBEN	041000030301	INA0332_00	INA0331_T1002A	MILL STREAM DRAIN	0.52							
STEUBEN	041000030301	INA0332_00	INA0331_T1002B	MILL STREAM DRAIN	0.13							
STEUBEN	041000030301		INA0331_T1002C	MILL STREAM DRAIN	1.07							
STEUBEN	041000030301	INA0332_00	INA0331_T1002C	MILL STREAM DRAIN	1.07							
STEUBEN	041000030301		INA0331_T1002D	MILL STREAM DRAIN	0.53							
STEUBEN	041000030305	INA0336_00	INA0335_01A	BEAR CREEK	2.23							
STEUBEN	041000030401		INA0341_01	WEST BRANCH FISH CREEK	3.32							
STEUBEN	041000030401	INA0352_01	INA0341_01	WEST BRANCH FISH CREEK	3.32							
STEUBEN	041000030401		INA0341_01A	COVELL DITCH	1.80							
STEUBEN	041000030401	INA0352_01	INA0341_02	WEST BRANCH FISH CREEK	2.36							
STEUBEN	041000030401		INA0341_02A	WEST BRANCH FISH CREEK	0.77							
STEUBEN	041000030401	INA0352_00	INA0341_03	WEST BRANCH FISH CREEK	0.10							
STEUBEN	041000030401		INA0341_P1001	FISH CREEK - UNNAMED TRIBUTARY	1.21							
STEUBEN	041000030401	INA0352_T1003	INA0341_P1001	FISH CREEK - UNNAMED TRIBUTARY	1.21							
STEUBEN	041000030401		INA0341_T1001	WEST BRANCH FISH CREEK - UNNAMED TRIBUTARY	6.32							
STEUBEN	041000030401	INA0352_T1001	INA0341_T1001	WEST BRANCH FISH CREEK - UNNAMED TRIBUTARY	6.32							
STEUBEN	041000030401		INA0341_T1002	HANSELMAN BRANCH	3.19							
STEUBEN	041000030401	INA0352_T1065	INA0341_T1002	HANSELMAN BRANCH	3.19							
STEUBEN	041000030401	INA0352_T1003	INA0341_T1003	FISH CREEK - UNNAMED TRIBUTARY	0.16							
STEUBEN	041000030401	INA0352_T1003	INA0341_T1003A	FISH CREEK - UNNAMED TRIBUTARY	0.26							
STEUBEN	041000030401		INA0341_T1004	WEST BRANCH FISH CREEK - UNNAMED TRIBUTARY	2.09							
STEUBEN	041000030401	INA0352_T1004	INA0341_T1004	WEST BRANCH FISH CREEK - UNNAMED TRIBUTARY	2.09							
STEUBEN	041000030401		INA0341_T1005	KUNKLE DITCH	7.49							
STEUBEN	041000030401	INA0352_00	INA0341_T1005	KUNKLE DITCH	7.49							
STEUBEN	041000030402	INA0351_T1064	INA0342_01	FISH CREEK	1.99							
STEUBEN	041000030402	INA0351_00	INA0342_T1001	FISH CREEK	1.31							
STEUBEN	041000030402		INA0342_T1002	FISH CREEK - UNNAMED TRIBUTARY	6.48							
STEUBEN	041000030402	INA0351_00	INA0342_T1002	FISH CREEK - UNNAMED TRIBUTARY	6.48							
STEUBEN	041000030402	INA0351_T1064	INA0342_T1003	FISH CREEK - UNNAMED TRIBUTARY	1.14							

COUNTY	HYDROLOGIC UNIT CODE	2012 AUID (RETIRED)	2014 AUID	2014 AU NAME	2014 AU SIZE (MILES)							
STEUBEN	041000030402	INA0351_T1064	INA0342_T1004	FISH CREEK - UNNAMED TRIBUTARY	1.54							
STEUBEN	041000030403	INA0354_00	INA0343_01	BLACK CREEK	6.64							
STEUBEN	041000030403	INA053_T1076	INA0343_01	BLACK CREEK	6.64							
STEUBEN	041000030403	INA0354_00	INA0343_02	BLACK CREEK	0.07							
STEUBEN	041000030403	INA0354_P1011	INA0343_P1001	HAMILTON LAKE	2.35							
STEUBEN	041000030403	INA0354_P1011	INA0343_P1002	HAMILTON LAKE	0.53							
STEUBEN	041000030403	INA0354_P1011	INA0343_P1003	HAMILTON LAKE	0.44							
STEUBEN	041000030403		INA0343_P1004	HAMILTON LAKE	0.83							
STEUBEN	041000030403	INA0354_T1066	INA0343_T1001	BLACK CREEK - UNNAMED TRIBUTARY	1.16							
STEUBEN	041000030403	INA0354_00	INA0343_T1002	METZ DITCH	4.52							
STEUBEN	041000030403	INA0354_00	INA0343_T1003	BLACK CREEK - UNNAMED TRIBUTARY	1.81							
STEUBEN	041000030403		INA0343_T1004	HAUGHEY DITCH	3.29							
STEUBEN	041000030403	INA0354_00	INA0343_T1004	HAUGHEY DITCH	3.29							
STEUBEN	041000030403		INA0343_T1005A	HAMILTON LAKE - UNNAMED INLET	2.20							
STEUBEN	041000030403	INA0354_00	INA0343_T1005A	HAMILTON LAKE - UNNAMED INLET	2.20							
STEUBEN	041000030403		INA0343_T1005B	HAMILTON LAKE - UNNAMED INLET	0.37							
STEUBEN	041000030403		INA0343_T1006A	HAMILTON LAKE - UNNAMED INLET	1.48							
STEUBEN	041000030403	INA0354_00	INA0343_T1006B	HAMILTON LAKE - UNNAMED INLET	1.99							
STEUBEN	041000030403		INA0343_T1007A	HAMILTON LAKE - UNNAMED INLET	0.33							
STEUBEN	041000030404	INA0355_00	INA0344_01	HIRAM SWEET DITCH	1.32							
STEUBEN	041000030404	INA0355_00	INA0344_02	HIRAM SWEET DITCH	1.21							
DEKALB	041000030404		INA0344_03	HIRAM SWEET DITCH	3.31							
DEKALB	041000030404	INA0355_T1072	INA0344_03	HIRAM SWEET DITCH	3.31							
STEUBEN	041000030404	INA0355_P1013	INA0344_P1001	BALL LAKE	0.91							
STEUBEN	041000030404		INA0344_P1002	BALL LAKE	0.09							
STEUBEN	041000030404		INA0344_P1003	BALL LAKE	0.07							
STEUBEN	041000030404	INA0355_00	INA0344_T1001A	HIRAM SWEET DITCH	3.10							
STEUBEN	041000030404		INA0344_T1001B	HIRAM SWEET DITCH	2.17							
STEUBEN	041000030404	INA0355_00	INA0344_T1001B	HIRAM SWEET DITCH	2.17							
DEKALB	041000030404		INA0344_T1002	MYERS DITCH	7.69							
DEKALB	041000030404	INA0355_00	INA0344_T1002	MYERS DITCH	7.69							
DEKALB	041000030404	INA0355_00	INA0344_T1002A	MYERS DITCH	0.37							
DEKALB	041000030404		INA0344_T1003	HIRAM SWEET DITCH - UNNAMED TRIBUTARY	2.03							
DEKALB	041000030404	INA0355_00	INA0344_T1003	HIRAM SWEET DITCH - UNNAMED TRIBUTARY	2.03							
STEUBEN	041000030404		INA0344_T1004	HIRAM SWEET DITCH - UNNAMED TRIBUTARY	1.31							
STEUBEN	041000030404		INA0344_T1005B	BALL LAKE - UNNAMED INLET	1.63							
STEUBEN	041000030404		INA0344_T1006C	BALL LAKE - UNNAMED INLET	0.56							
DEKALB	041000030404		INA0344_T1007	HIRAM SWEET DITCH - UNNAMED TRIBUTARY	2.02							
DEKALB	041000030404	INA0355_T1071	INA0344_T1008	HIRAM SWEET DITCH - UNNAMED TRIBUTARY	1.15							
STEUBEN	041000030404		INA0344_T1009	BAKER DITCH	6.36							
STEUBEN	041000030404	INA0355_00	INA0344_T1009	BAKER DITCH	6.36							
STEUBEN	041000030405		INA0345_01	FISH CREEK	15.96							
STEUBEN	041000030405	INA0353_01	INA0345_01	FISH CREEK	15.96							
STEUBEN	041000030405		INA0345_T1001	FISH CREEK - UNNAMED TRIBUTARY	3.09							

COUNTY	HYDROLOGIC UNIT CODE	2012 AUID (RETIRED)	2014 AUID	2014 AU NAME	2014 AU SIZE (MILES)							
STEUBEN	041000030405	INA0353_T1001	INA0345_T1001	FISH CREEK - UNNAMED TRIBUTARY	3.09							
STEUBEN	041000030405	INA0353_T1002	INA0345_T1002	FISH CREEK - UNNAMED TRIBUTARY	1.28							
STEUBEN	041000030405		INA0345_T1003	FISH CREEK - UNNAMED TRIBUTARY	2.15							
STEUBEN	041000030405	INA0353_T1003	INA0345_T1003	FISH CREEK - UNNAMED TRIBUTARY	2.15							
STEUBEN	041000030405		INA0345_T1004	FISH CREEK - UNNAMED TRIBUTARY	0.89							
STEUBEN	041000030405		INA0345_T1005	FISH CREEK - UNNAMED TRIBUTARY	0.87							
STEUBEN	041000030405	INA0353_T1004	INA0345_T1006	FISH CREEK - UNNAMED TRIBUTARY	1.30							
STEUBEN	041000030405		INA0345_T1007	FISH CREEK - UNNAMED TRIBUTARY	0.99							
STEUBEN	041000030405	INA0353_T1005	INA0345_T1008	FISH CREEK - UNNAMED TRIBUTARY	1.42							
DEKALB	041000030406		INA0346_01	FISH CREEK	4.12							
DEKALB	041000030406	INA0356_01	INA0346_01	FISH CREEK	4.12							
DEKALB	041000030406		INA0346_02	FISH CREEK	7.30							
DEKALB	041000030406	INA0356_01	INA0346_02	FISH CREEK	7.30							
DEKALB	041000030406		INA0346_T1001	FISH CREEK - UNNAMED TRIBUTARY	2.42							
DEKALB	041000030406	INA0356_T1001	INA0346_T1001	FISH CREEK - UNNAMED TRIBUTARY	2.42							
DEKALB	041000030406		INA0346_T1001A	FISH CREEK - UNNAMED TRIBUTARY	0.39							
DEKALB	041000030406	INA0356_T1002	INA0346_T1002	FISH CREEK - UNNAMED TRIBUTARY	1.30							
DEKALB	041000030406		INA0346_T1003	FISH CREEK - UNNAMED TRIBUTARY	9.78							
STEUBEN	041000030406		INA0346_T1003	FISH CREEK - UNNAMED TRIBUTARY	9.78							
DEKALB	041000030406	INA0356_T1003	INA0346_T1003	FISH CREEK - UNNAMED TRIBUTARY	9.78							
DEKALB	041000030406	INA0356_T1004	INA0346_T1003	FISH CREEK - UNNAMED TRIBUTARY	9.78							
DEKALB	041000030406		INA0346_T1004	FISH CREEK - UNNAMED TRIBUTARY	3.13							
DEKALB	041000030406	INA0356_T1004	INA0346_T1003	FISH CREEK - UNNAMED TRIBUTARY	9.78							
DEKALB	041000030406		INA0346_T1004	FISH CREEK - UNNAMED TRIBUTARY	3.13							
DEKALB	041000030406	INA0356_T1005	INA0346_T1004	FISH CREEK - UNNAMED TRIBUTARY	3.13							
DEKALB	041000030406		INA0346_T1005	FISH CREEK - UNNAMED TRIBUTARY	1.27							
DEKALB	041000030406		INA0346_T1006	FISH CREEK - UNNAMED TRIBUTARY	1.74							
DEKALB	041000030406	INA0356_T1006	INA0346_T1007	FISH CREEK - UNNAMED TRIBUTARY	1.48							
DEKALB	041000030406		INA0346_T1008	CORNELL DITCH	2.13							
DEKALB	041000030406	INA0356_02	INA0346_T1008	CORNELL DITCH	2.13							
DEKALB	041000030502		INA0352_03	BIG RUN	10.33							
DEKALB	041000030502	INA0363_00	INA0352_03	BIG RUN	10.33							
DEKALB	041000030502	INA0363_00	INA0352_04	BIG RUN	2.46							
DEKALB	041000030502	INA0364_00	INA0352_04	BIG RUN	2.46							
DEKALB	041000030502		INA0352_05	BIG RUN	5.91							
DEKALB	041000030502	INA0364_00	INA0352_05	BIG RUN	5.91							
DEKALB	041000030502	INA0363_00	INA0352_T1002A	SMITH DITCH	6.21							
DEKALB	041000030502		INA0352_T1005	HAVERSTOCK DITCH	3.73							
DEKALB	041000030502	INA0363_00	INA0352_T1005	HAVERSTOCK DITCH	3.73							
DEKALB	041000030502	INA0363_00	INA0352_T1006	TEUTSCH DITCH	1.09							
DEKALB	041000030502	INA0363_00	INA0352_T1007	TEUTSCH DITCH	1.45							
DEKALB	041000030502	INA0364_00	INA0352_T1008	PRAUL DITCH	4.28							
DEKALB	041000030502		INA0352_T1009	AYFORD DITCH	5.17							
DEKALB	041000030502	INA0364_00	INA0352_T1009	AYFORD DITCH	5.17							
DEKALB	041000030502	INA0364_00	INA0352_T1009A	AYFORD DITCH	0.78							
DEKALB	041000030504		INA0354_01	METCALF DITCH	4.46							

COUNTY	HYDROLOGIC UNIT CODE	2012 AUID (RETIRED)	2014 AUID	2014 AU NAME	2014 AU SIZE (MILES)							
DEKALB	041000030504	INA0366_T1057	INA0354_01	METCALF DITCH	4.46							
DEKALB	041000030504		INA0354_02	METCALF DITCH	4.81							
DEKALB	041000030504	INA0366_T1057	INA0354_02	METCALF DITCH	4.81							
DEKALB	041000030504	INA0366_00	INA0354_03	BUCK CREEK	3.00							
DEKALB	041000030504	INA0366_T1057	INA0354_T1001	HARWOOD DITCH	7.18							
DEKALB	041000030504	INA0366_00	INA0354_T1002	MASON DITCH	5.95							
DEKALB	041000030504		INA0354_T1003	BUCK CREEK - UNNAMED TRIBUTARY	1.88							
DEKALB	041000030504	INA0366_00	INA0354_T1003	BUCK CREEK - UNNAMED TRIBUTARY	1.88							
DEKALB	041000030504	INA0366_00	INA0354_T1004	SMITH DITCH	2.43							
DEKALB	041000030505	INA0365_T1067	INA0355_01	ST. JOSEPH RIVER	2.50							
DEKALB	041000030505	INA0365_00	INA0355_T1001A	GRUBE DITCH	2.12							
DEKALB	041000030505	INA0365_00	INA0355_T1002	CHRIDTOFFEL DITCH	2.45							
DEKALB	041000030506	INA0367_T1058	INA0356_03	ST. JOSEPH RIVER	3.53							
DEKALB	041000030506		INA0356_04	SOL SHANK DITCH	16.42							
DEKALB	041000030506	INA0367_00	INA0356_04	SOL SHANK DITCH	16.42							
DEKALB	041000030506	INA0367_00	INA0356_T1007	MELISSA DITCH	2.75							
DEKALB	041000030506	INA0367_00	INA0356_T1008	SOL SHANK DITCH - UNNAMED TRIBUTARY	0.84							
DEKALB	041000030506	INA0367_00	INA0356_T1009	WINGARD DITCH	0.78							
DEKALB	041000030506	INA0367_00	INA0356_T1010	WINGARD DITCH	0.74							
DEKALB	041000030506	INA0367_00	INA0356_T1011	WINGARD DITCH	0.46							
DEKALB	041000030506	INA0367_00	INA0356_T1012	VARNER DITCH	2.71							
DEKALB	041000030506	INA0367_00	INA0356_T1013	SOL SHANK DITCH - UNNAMED TRIBUTARY	0.61							
DEKALB	041000030506	INA0367_00	INA0356_T1014	WEICHT DITCH	1.41							
DEKALB	041000030506	INA0367_00	INA0356_T1015	SEBERT DITCH	2.35							
DEKALB	041000030506		INA0356_T1016	SOL SHANK DITCH - UNNAMED TRIBUTARY	2.44							
DEKALB	041000030506	INA0367_00	INA0356_T1016	SOL SHANK DITCH - UNNAMED TRIBUTARY	2.44							
DEKALB	041000030506	INA0367_00	INA0356_T1017	SOL SHANK DITCH - UNNAMED TRIBUTARY	3.03							
DEKALB	041000030601	INA0381_02	INA0361_01	MCCULLOUGH DITCH	4.19							
DEKALB	041000030601	INA0381_00	INA0361_01A	MCCULLOUGH DITCH - UPSTREAM INDIAN LAKE	1.87							
DEKALB	041000030601	INA0381_04	INA0361_02	LEINS DITCH	2.35							
DEKALB	041000030601	INA0383_T1028	INA0361_03	CEDAR CREEK	0.27							
DEKALB	041000030601	INA0383_T1028	INA0361_04	CEDAR CREEK	2.44							
DEKALB	041000030601	INA0381_P1001	INA0361_P1001	INDIAN LAKE - ARTIFICIAL PATH	0.69							
DEKALB	041000030601	INA0381_P1002	INA0361_P1002	CEDAR LAKE - ARTIFICIAL PATH	0.52							
DEKALB	041000030601		INA0361_P1003	CEDAR LAKE - ARTIFICIAL PATH	0.09							
DEKALB	041000030601	INA0381_P1002	INA0361_P1004	CEDAR LAKE - ARTIFICIAL PATH	0.04							
DEKALB	041000030601		INA0361_T1001	MCCULOUGH DITCH - UNNAMED TRIBUTARY	2.68							
DEKALB	041000030601	INA0381_T1001	INA0361_T1001	MCCULOUGH DITCH - UNNAMED TRIBUTARY	2.68							
DEKALB	041000030601	INA0381_03	INA0361_T1002	MCCULOUGH DITCH - UNNAMED TRIBUTARY	6.96							
DEKALB	041000030601	INA3081_03	INA0361_T1002	MCCULOUGH DITCH - UNNAMED TRIBUTARY	6.96							
DEKALB	041000030601		INA0361_T1003A	CEDAR LAKE - UNNAMED INLET	0.91							
DEKALB	041000030601		INA0361_T1004A	CEDAR LAKE - UNNAMED INLET	2.13							
DEKALB	041000030601	INA0381_T1002	INA0361_T1004A	CEDAR LAKE - UNNAMED INLET	2.13							
DEKALB	041000030601	INA0383_00	INA0361_T1005	CEDAR CREEK - UNNAMED TRIBUTARY	2.91							

COUNTY	HYDROLOGIC UNIT CODE	2012 AUID (RETIRED)	2014 AUID	2014 AU NAME	2014 AU SIZE (MILES)							
DEKALB	041000030602		INA0362_01	DIBBLING DITCH	8.34							
DEKALB	041000030602	INA0382_00	INA0362_01	DIBBLING DITCH	8.34							
DEKALB	041000030602		INA0362_01A	DIBBLING DITCH	0.68							
DEKALB	041000030602		INA0362_01B	DIBBLING DITCH	0.42							
DEKALB	041000030602	INA0383_T1028	INA0362_02	CEDAR CREEK	1.17							
DEKALB	041000030602	INA0383_T1028	INA0362_03	CEDAR CREEK	0.83							
DEKALB	041000030602	INA0383_T1028	INA0362_04	CEDAR CREEK	0.31							
DEKALB	041000030602		INA0362_T1001	MATSON DITCH	4.68							
DEKALB	041000030602	INA0382_00	INA0362_T1001	MATSON DITCH	4.68							
DEKALB	041000030602		INA0362_T1002	HOFFELDER DITCH	4.39							
DEKALB	041000030602	INA0382_00	INA0362_T1002	HOFFELDER DITCH	4.39							
DEKALB	041000030602	INA0382_00	INA0362_T1003	DIBBLING DITCH - UNNAMED TRIBUTARY	1.11							
DEKALB	041000030602	INA0383_T1070	INA0362_T1004	SWARTZ DITCH	6.15							
DEKALB	041000030603		INA0363_01	MATSON DITCH	8.83							
DEKALB	041000030603	INA0384_00	INA0363_01	MATSON DITCH	8.83							
DEKALB	041000030602	INA0383_T1028	INA0363_03	CEDAR CREEK	0.78							
DEKALB	041000030603	INA0384_T1001	INA0363_T1001	MATSON DITCH - UNNAMED TRIBUTARY	2.15							
DEKALB	041000030604		INA0364_01	CEDAR CREEK	4.24							
DEKALB	041000030604	INA0385_T1029	INA0364_01	CEDAR CREEK	4.24							
DEKALB	041000030604	INA0385_T1029	INA0364_02	CEDAR CREEK	0.88							
DEKALB	041000030604	INA0385_T1029	INA0364_03	CEDAR CREEK	0.47							
DEKALB	041000030604	INA0385_T1029	INA0364_04	CEDAR CREEK	0.46							
DEKALB	041000030604	INA0385_T1029	INA0364_05	CEDAR CREEK	0.73							
DEKALB	041000030604	INA0385_T1029	INA0364_06	CEDAR CREEK	0.28							
DEKALB	041000030604		INA0364_T1001	SMITH DITCH	7.23							
DEKALB	041000030604	INA0385_00	INA0364_T1001	SMITH DITCH	7.23							
DEKALB	041000030604		INA0364_T1002	SMITH DITCH	2.60							
DEKALB	041000030604	INA0385_00	INA0364_T1002	SMITH DITCH	2.60							
DEKALB	041000030604		INA0364_T1003	SMITH DITCH - UNNAMED TRIBUTARY	1.79							
DEKALB	041000030604	INA0367_00	INA0364_T1003	SMITH DITCH - UNNAMED TRIBUTARY	1.79							
DEKALB	041000030604	INA0385_00	INA0364_T1004	METCALF DITCH	1.54							
DEKALB	041000030604	INA0385_00	INA0364_T1005	METCALF DITCH	1.30							
DEKALB	041000030604	INA0385_00	INA0364_T1006	CEDAR CREEK -UNNAMED TRIBUTARY	1.65							
DEKALB	041000030701	INA0391_T1078	INA0371_01	DIEHL DITCH	4.36							
DEKALB	041000030701	INA0391_T1078	INA0371_02	DIEHL DITCH	1.29							
DEKALB	041000030701		INA0371_03	DIEHL DITCH	7.49							
DEKALB	041000030701	INA0391_00	INA0371_03	DIEHL DITCH	7.49							
DEKALB	041000030701		INA0371_T1001	DIEHL DITCH - UNNAMED TRIBUTARY	0.65							
NOBLE	041000030701	INA0391_T1078	INA0371_T1002	DIEHL DITCH - UNNAMED TRIBUTARY	2.08							
DEKALB	041000030701		INA0371_T1003	DIEHL DITCH - UNNAMED TRIBUTARY	5.61							
DEKALB	041000030701	INA0391_T1078	INA0371_T1003	DIEHL DITCH - UNNAMED TRIBUTARY	5.61							
DEKALB	041000030702	INA0392_02	INA0372_01	PECKHART DITCH	2.91							
DEKALB	041000030702	INA0392_T1075	INA0372_02	DIEHL DITCH	1.49							
DEKALB	041000030702	INA0392_P1001	INA0372_P1001	LINTZ LAKE - ARTIFICIAL PATH	0.39							

COUNTY	HYDROLOGIC UNIT CODE	2012 AUID (RETIRED)	2014 AUID	2014 AU NAME	2014 AU SIZE (MILES)							
DEKALB	041000030702		INA0372_T1001	PECKHART DITCH	5.67							
DEKALB	041000030702	INA0392_01	INA0372_T1001	PECKHART DITCH	5.67							
DEKALB	041000030702	INA0392_04	INA0372_T1002	OBER DITCH	2.58							
DEKALB	041000030702	INA0392_T1002	INA0372_T1002	OBER DITCH	2.58							
DEKALB	041000030702	INA0392_T1001	INA0372_T1002A	OBER DITCH	1.44							
DEKALB	041000030702		INA0372_T1003	OBER DITCH - UNNAMED TRIBUTARY	3.31							
DEKALB	041000030702	INA0392_03	INA0372_T1003	OBER DITCH - UNNAMED TRIBUTARY	3.31							
DEKALB	041000030703		INA0373_01	LITTLE CEDAR CREEK	11.24							
DEKALB	041000030703	INA0394_00	INA0373_01	LITTLE CEDAR CREEK	11.24							
DEKALB	041000030703	INA0394_00	INA0373_02	LITTLE CEDAR CREEK	5.75							
NOBLE	041000030703	INA0394_00	INA0373_T1001	SYCAMORE CREEK	1.19							
NOBLE	041000030703		INA0373_T1002	SYCAMORE CREEK	5.39							
NOBLE	041000030703	INA0394_00	INA0373_T1002	SYCAMORE CREEK	5.39							
NOBLE	041000030703		INA0373_T1003	SYCAMORE CREEK - UNNAMED TRIBUTARY	1.50							
NOBLE	041000030703	INA0394_00	INA0373_T1004	SYCAMORE CREEK	2.99							
NOBLE	041000030703	INA0394_00	INA0373_T1005	YARDE DITCH	4.42							
NOBLE	041000030704		INA0374_03	BLACK CREEK	2.95							
NOBLE	041000030704	INA0396_00	INA0374_03	BLACK CREEK	2.95							
NOBLE	041000030704	INA0396_00	INA0374_04	BLACK CREEK	0.94							
DEKALB	041000030704	INA0396_00	INA0374_05	BLACK CREEK	5.09							
NOBLE	041000030704		INA0374_T1008	BILGER DITCH	10.92							
NOBLE	041000030704	INA0396_00	INA0374_T1008	BILGER DITCH	10.92							
NOBLE	041000030704		INA0374_T1009	WAHN DITCH	5.54							
NOBLE	041000030704	INA0396_00	INA0374_T1009	WAHN DITCH	5.54							
NOBLE	041000030704	INA0396_00	INA0374_T1010	BLACK CREEK - UNNAMED TRIBUTARY	1.82							
NOBLE	041000030705	INA0395_00	INA0375_01	LITTLE CEDAR CREEK	3.47							
DEKALB	041000030705	INA0395_T1062	INA0375_01	LITTLE CEDAR CREEK	3.47							
DEKALB	041000030705	INA0395_T1062	INA0375_02	LITTLE CEDAR CREEK	0.32							
DEKALB	041000030705	INA0395_T1062	INA0375_03	LITTLE CEDAR CREEK	0.47							
DEKALB	041000030705	INA0395_T1062	INA0375_04	LITTLE CEDAR CREEK	1.54							
DEKALB	041000030705	INA0396_T1069	INA0375_05	LITTLE CEDAR CREEK	1.22							
ALLEN	041000030705		INA0375_06	LITTLE CEDAR CREEK	2.32							
ALLEN	041000030705	INA0396_T1069	INA0375_06	LITTLE CEDAR CREEK	2.32							
NOBLE	041000030705		INA0375_T1001	LITTLE CEDAR CREEK - UNNAMED TRIBUTARY	5.96							
NOBLE	041000030705	INA0395_00	INA0375_T1001	LITTLE CEDAR CREEK - UNNAMED TRIBUTARY	5.96							
NOBLE	041000030705		INA0375_T1001A	LITTLE CEDAR CREEK - UNNAMED TRIBUTARY	0.61							
NOBLE	041000030705		INA0375_T1002	LITTLE CEDAR CREEK - UNNAMED TRIBUTARY	1.74							
NOBLE	041000030705		INA0375_T1003	LITTLE CEDAR CREEK - UNNAMED TRIBUTARY	2.40							
NOBLE	041000030705		INA0375_T1004	HINKLEY DITCH	2.89							
NOBLE	041000030705	INA0395_00	INA0375_T1004	HINKLEY DITCH	2.89							
NOBLE	041000030705	INA0395_00	INA0375_T1005	LITTLE CEDAR CREEK - UNNAMED TRIBUTARY	1.19							
NOBLE	041000030705		INA0375_T1006	LITTLE CEDAR CREEK - UNNAMED TRIBUTARY	0.67							
DEKALB	041000030705		INA0375_T1007	LITTLE CEDAR CREEK - UNNAMED TRIBUTARY	1.97							
DEKALB	041000030705	INA0395_T1061	INA0375_T1007	LITTLE CEDAR CREEK - UNNAMED TRIBUTARY	1.97							

COUNTY	HYDROLOGIC UNIT CODE	2012 AUID (RETIRED)	2014 AUID	2014 AU NAME	2014 AU SIZE (MILES)							
DEKALB	041000030705	INA0395_00	INA0375_T1008	LITTLE CEDAR CREEK - UNNAMED TRIBUTARY	1.56							
NOBLE	041000030706		INA0376_01	WILLOW CREEK	9.32							
NOBLE	041000030706	INA0397_00	INA0376_01	WILLOW CREEK	9.32							
ALLEN	041000030706	INA0398_T1077	INA0376_02	WILLOW CREEK	1.10							
ALLEN	041000030706		INA0376_03	WILLOW CREEK	2.94							
ALLEN	041000030706	INA0398_T1077	INA0376_03	WILLOW CREEK	2.94							
ALLEN	041000030706	INA0398_00	INA0376_04	WILLOW CREEK	0.41							
ALLEN	041000030706	INA0398_00	INA0376_05	WILLOW CREEK	1.20							
ALLEN	041000030706	INA0397_00	INA0376_P1001	WHITE LAKE - ARTIFICIAL PATH	0.08							
ALLEN	041000030706	INA0397_00	INA0376_T1001	YANT DITCH	1.46							
ALLEN	041000030706	INA0397_00	INA0376_T1002	WAPPES DITCH	1.98							
ALLEN	041000030706		INA0376_T1003	CLARK-CHAPMAN DITCH	4.86							
ALLEN	041000030706	INA0397_00	INA0376_T1003	CLARK-CHAPMAN DITCH	4.86							
ALLEN	041000030706	INA0398_T1077	INA0376_T1004	KRUMLAUF BRANCH	1.57							
ALLEN	041000030706	INA0398_00	INA0376_T1005	WILLOW CREEK DITCH	1.65							
ALLEN	041000030706		INA0376_T1006	WILLOW CREEK DITCH	5.63							
ALLEN	041000030706	INA0398_00	INA0376_T1006	WILLOW CREEK DITCH	5.63							
ALLEN	041000030706		INA0376_T1007	WILLOW CREEK BRANCH	4.62							
ALLEN	041000030706	INA0398_00	INA0376_T1007	WILLOW CREEK BRANCH	4.62							
ALLEN	041000030706		INA0376_T1008	KELL DITCH	2.10							
ALLEN	041000030706	INA0398_00	INA0376_T1008	KELL DITCH	2.10							
ALLEN	041000030706		INA0376_T1009	WILLOW CREEK - UNNAMED TRIBUTARY	2.60							
ALLEN	041000030706	INA0398_00	INA0376_T1009	WILLOW CREEK - UNNAMED TRIBUTARY	2.60							
DEKALB	041000030707		INA0377_01	CEDAR CREEK	7.36							
DEKALB	041000030707	INA0393_T1033	INA0377_01	CEDAR CREEK	7.36							
DEKALB	041000030707	INA0393_T1033	INA0377_02	CEDAR CREEK	1.31							
DEKALB	041000030707	INA0393_T1034	INA0377_03	CEDAR CREEK	1.85							
ALLEN	041000030707		INA0377_04	CEDAR CREEK	14.30							
ALLEN	041000030707	INA0393_T1034	INA0377_04	CEDAR CREEK	14.30							
ALLEN	041000030707	INA0398_T1036	INA0377_04	CEDAR CREEK	14.30							
ALLEN	041000030707	INA0399_T1037	INA0377_04	CEDAR CREEK	14.30							
DEKALB	041000030707	INA0393_P1031	INA0377_P1001	ST ANTHONYS CENTER LAKE - ARTIFICIAL PATH	0.44							
DEKALB	041000030707		INA0377_T1001	GARRETT CITY DITCH	4.33							
DEKALB	041000030707	INA0393_T1032	INA0377_T1001	GARRETT CITY DITCH	4.33							
DEKALB	041000030707	INA0393_T1060	INA0377_T1002	DOSCH DITCH	3.38							
DEKALB	041000030707		INA0377_T1003	SCHMADEL DITCH	6.23							
DEKALB	041000030707	INA0393_00	INA0377_T1003	SCHMADEL DITCH	6.23							
ALLEN	041000030707	INA0393_00	INA0377_T1004	SCHMADEL DITCH	1.80							
ALLEN	041000030707	INA0399_00	INA0377_T1005	CEDAR CREEK - UNNAMED TRIBUTARY	1.38							
ALLEN	041000030707		INA0377_T1006	CEDAR CREEK - UNNAMED TRIBUTARY	2.88							
ALLEN	041000030707	INA0399_00	INA0377_T1006	CEDAR CREEK - UNNAMED TRIBUTARY	2.88							
ALLEN	041000030707	INA0399_00	INA0377_T1007	CEDAR CREEK - UNNAMED TRIBUTARY	1.62							
ALLEN	041000030707		INA0377_T1008	CEDAR CREEK - UNNAMED TRIBUTARY	2.11							
ALLEN	041000030707	INA0399_00	INA0377_T1008	CEDAR CREEK - UNNAMED TRIBUTARY	2.11							

COUNTY	HYDROLOGIC UNIT CODE	2012 AUID (RETIRED)	2014 AUID	2014 AU NAME	2014 AU SIZE (MILES)							
DEKALB	041000030801		INA0381_05	SOUTH BRANCH HURSEY DITCH	10.84							
DEKALB	041000030801	INA0372_00	INA0381_05	SOUTH BRANCH HURSEY DITCH	10.84							
DEKALB	041000030801	INA0372_00	INA0381_06	NORTH BRANCH HURSEY DITCH	10.26							
DEKALB	041000030801	INA0372_T1068	INA0381_06	NORTH BRANCH HURSEY DITCH	10.26							
DEKALB	041000030801		INA0381_07	BEAR CREEK	5.00							
DEKALB	041000030801	INA0372_00	INA0381_07	BEAR CREEK	5.00							
DEKALB	041000030801	INA0372_00	INA0381_T1003	SWANDER DITCH	3.37							
DEKALB	041000030801	INA0372_T1043	INA0381_T1004	HINDMAN DITCH	3.04							
DEKALB	041000030802		INA0382_01	ST. JOSEPH RIVER	10.59							
DEKALB	041000030802	INA0371_00	INA0382_01	ST. JOSEPH RIVER	10.59							
DEKALB	041000030802	INA0371_T1059	INA0382_01	ST. JOSEPH RIVER	10.59							
DEKALB	041000030802	INA0373_00	INA0382_02	ST. JOSEPH RIVER	0.52							
DEKALB	041000030802		INA0382_03	ST. JOSEPH RIVER	8.85							
DEKALB	041000030802	INA0373_00	INA0382_03	ST. JOSEPH RIVER	8.85							
DEKALB	041000030802	INA0371_00	INA0382_T1001	DAVIS DITCH	4.61							
DEKALB	041000030802		INA0382_T1002	WADE DITCH	2.77							
DEKALB	041000030802	INA0373_00	INA0382_T1002	WADE DITCH	2.77							
DEKALB	041000030802	INA0373_00	INA0382_T1003	DILLEY DITCH	1.93							
DEKALB	041000030802		INA0382_T1004	WALKER DITCH	5.59							
DEKALB	041000030802	INA0373_00	INA0382_T1004	WALKER DITCH	5.59							
DEKALB	041000030802	INA0373_00	INA0382_T1005	ST. JOSEPH RIVER - UNNAMED TRIBUTARY	3.52							
DEKALB	041000030802	INA0373_00	INA0382_T1006	METCALF DITCH	1.14							
DEKALB	041000030802		INA0382_T1007	DAVIS DITCH	7.89							
DEKALB	041000030802	INA0373_00	INA0382_T1007	DAVIS DITCH	7.89							
DEKALB	041000030802		INA0382_T1008	DAVIS DITCH - UNNAMED TRIBUTARY	3.06							
DEKALB	041000030802	INA0373_00	INA0382_T1008	DAVIS DITCH - UNNAMED TRIBUTARY	3.06							
DEKALB	041000030802	INA0373_00	INA0382_T1009	RIGGS DITCH	2.75							
DEKALB	041000030802	INA0373_00	INA0382_T1010	DAVIS DITCH - UNNAMED TRIBUTARY	2.07							
ALLEN	041000030803	INA0374_01	INA0383_01	ST. JOSEPH RIVER	6.45							
ALLEN	041000030803	INA0374_02	INA0383_01	ST. JOSEPH RIVER	6.45							
ALLEN	041000030803	INA0374_T1004	INA0383_01	ST. JOSEPH RIVER	6.45							
ALLEN	041000030803	INA0374_T1005	INA0383_01	ST. JOSEPH RIVER	6.45							
ALLEN	041000030803	INA0374_T1006	INA0383_01	ST. JOSEPH RIVER	6.45							
DEKALB	041000030803	INA0374_P1019	INA0383_P1001	DUNTON LAKE	0.42							
ALLEN	041000030803		INA0383_T1001	FISHER DITCH	5.34							
ALLEN	041000030803	INA0374_T1001	INA0383_T1001	FISHER DITCH	5.34							
ALLEN	041000030803	INA0374_T1002	INA0383_T1002	METCALF DITCH	5.41							
ALLEN	041000030803	INA0374_T1002A	INA0383_T1002	METCALF DITCH	5.41							
ALLEN	041000030803	INA0374_02	INA0383_T1003	BOGER DITCH	1.71							
ALLEN	041000030803	INA0374_T1003	INA0383_T1003	BOGER DITCH	1.71							
ALLEN	041000030803		INA0383_T1004	SWARTZ-CARNAHAN DITCH	5.31							
ALLEN	041000030803	INA0374_T1007	INA0383_T1004	SWARTZ-CARNAHAN DITCH	5.31							
DEKALB	041000030803	INA0374_T1007B	INA0383_T1005	HILKEY DITCH	1.75							
DEKALB	041000030803	INA0374_T1007A	INA0383_T1005A	HILKEY DITCH	2.44							

COUNTY	HYDROLOGIC UNIT CODE	2012 AUID (RETIRED)	2014 AUID	2014 AU NAME	2014 AU SIZE (MILES)							
DEKcALB	041000030803	INA0374_T1007	INA0383_T1006	HILKEY DITCH - UNNAMED TRIBUTARY	1.87							
ALLEN	041000030803	INA0374_T1007C	INA0383_T1007	SWARTZ-CARNAHAN DITCH	1.40							
ALLEN	041000030804	INA0375_P1024	INA0384_01	ST. JOSEPH RIVER	1.18							
ALLEN	041000030804		INA0384_02	ST. JOSEPH RIVER	1.99							
ALLEN	041000030804	INA0375_T1025	INA0384_02	ST. JOSEPH RIVER	1.99							
ALLEN	041000030804	INA0375_P1024	INA0384_P1001	CEDARVILLE RESERVOIR	3.14							
ALLEN	041000030804		INA0384_P10013	POE LAKE	0.28							
ALLEN	041000030804		INA0384_P10014	VIBERG LAKE	0.29							
ALLEN	041000030804		INA0384_P10015	BEEDY LAKE	0.28							
ALLEN	041000030804	INA0375_P1024	INA0384_P1002	CEDARVILLE RESERVOIR	0.23							
ALLEN	041000030804	INA0375_P1024	INA0384_P1003	CEDARVILLE RESERVOIR	0.32							
ALLEN	041000030804		INA0384_P1004	CEDARVILLE RESERVOIR	0.82							
ALLEN	041000030804	INA0375_00	INA0384_P1004	CEDARVILLE RESERVOIR	0.82							
ALLEN	041000030804	INA0375_P1024	INA0384_P1004	CEDARVILLE RESERVOIR	0.82							
ALLEN	041000030804	INA0375_P1024	INA0384_P1006	CEDARVILLE RESERVOIR	0.16							
ALLEN	041000030804	INA0375_P1024	INA0384_P1007	CEDARVILLE RESERVOIR	0.12							
ALLEN	041000030804		INA0384_P1008	CEDARVILLE RESERVOIR	0.24							
ALLEN	041000030804		INA0384_P1009	CEDARVILLE RESERVOIR	0.17							
ALLEN	041000030804	INA0375_00	INA0384_T1002	ST. JOSEPH RIVER - UNNAMED TRIBUTARY	0.77							
ALLEN	041000030804	INA0375_00	INA0384_T1003	WITMER DITCH	3.86							
ALLEN	041000030804	INA0375_00	INA0384_T1004	WITMER DITCH	0.54							
ALLEN	041000030804	INA0375_00	INA0384_T1005	WITMER DITCH	0.84							
ALLEN	041000030804	INA0375_00	INA0384_T1006	HAIFLEY DITCH	1.90							
ALLEN	041000030804		INA0384_T1007	WARNER DITCH	7.61							
ALLEN	041000030804	INA0375_00	INA0384_T1007	WARNER DITCH	7.61							
ALLEN	041000030804	INA0375_00	INA0384_T1008	CEDARVILLE RESERVOIR - UNNAMED INLET	1.68							
ALLEN	041000030804	INA0375_00	INA0384_T1009	NETTLEHORST DITCH	4.53							
ALLEN	041000030804	INA0375_00	INA0384_T1010	CEDARVILLE RESERVOIR - UNNAMED INLET	0.82							
ALLEN	041000030804		INA0384_T1011	CEDARVILLE RESERVOIR - UNNAMED INLET	0.60							
ALLEN	041000030804		INA0384_T1012	CEDARVILLE RESERVOIR - UNNAMED INLET	0.22							
ALLEN	041000030805	INA03A1_M1038	INA0385_01	ST. JOSEPH RIVER	1.80							
ALLEN	041000030805	INA03A1_M1038	INA0385_02	ST. JOSEPH RIVER	2.55							
ALLEN	041000030805	INA03A2_M1040	INA0385_02	ST. JOSEPH RIVER	2.55							
ALLEN	041000030805		INA0385_03	ST. JOSEPH RIVER	3.96							
ALLEN	041000030805	INA03A2_M1040	INA0385_03	ST. JOSEPH RIVER	3.96							
ALLEN	041000030805	INA03A1_00	INA0385_T1001	ST. JOSEPH RIVER - UNNAMED TRIBUTARY	1.64							
ALLEN	041000030805		INA0385_T1002	ST. JOSEPH RIVER - UNNAMED TRIBUTARY	1.07							
ALLEN	041000030805		INA0385_T1003	ELY RUN	9.44							
ALLEN	041000030805	INA03A1_00	INA0385_T1003	ELY RUN	9.44							
ALLEN	041000030805		INA0385_T1004	TIERNAN DITCH	7.58							
ALLEN	041000030805	INA03A2_00	INA0385_T1004	TIERNAN DITCH	7.58							
ALLEN	041000030805	INA03A2_T1039	INA0385_T1004	TIERNAN DITCH	7.58							
ALLEN	041000030805		INA0385_T1005	MARTIN DITCH	8.20							
ALLEN	041000030805	INA03A1_00	INA0385_T1005	MARTIN DITCH	8.20							

COUNTY	HYDROLOGIC UNIT CODE	2012 AUID (RETIRED)	2014 AUID	2014 AU NAME	2014 AU SIZE (MILES)							
ALLEN	041000030805	INA03A2_00	INA0385_T1005	MARTIN DITCH	8.20							
ALLEN	041000030805	INA03A2_00	INA0385_T1006	ST. JOSEPH RIVER - UNNAMED TRIBUTARY	3.72							
ALLEN	041000030805		INA0385_T1007	SWIFT DITCH	0.68							
ALLEN	041000030805	INA03A2_00	INA0385_T1008	SWIFT DITCH	1.92							
ALLEN	041000030805	INA03A2_00	INA0385_T1009	ST. JOSEPH RIVER - UNNAMED TRIBUTARY	0.82							
ALLEN	041000030806	INA03A4_M1042	INA0386_01	ST. JOSEPH RIVER	2.64							
ALLEN	041000030806	INA03A4_P1044	INA0386_01	ST. JOSEPH RIVER	2.64							
ALLEN	041000030806		INA0386_02	ST. JOSEPH RIVER	1.92							
ALLEN	041000030806	INA03A4_M1042	INA0386_02	ST. JOSEPH RIVER	1.92							
ALLEN	041000030806	INA03A4_P1044	INA0386_02	ST. JOSEPH RIVER	1.92							
ALLEN	041000030806	INA03A4_M1042	INA0386_03	ST. JOSEPH RIVER	1.57							
ALLEN	041000030806		INA0386_T1001	BECKETTS RUN	13.67							
ALLEN	041000030806	INA03A3_00	INA0386_T1001	BECKETTS RUN	13.67							
ALLEN	041000030806	INA03A3_T1063	INA0386_T1001	BECKETTS RUN	13.67							
ALLEN	041000030806	INA03A3_00	INA0386_T1002	BECKETTS RUN - UNNAMED TRIBUTARY	1.95							
ALLEN	041000030806	INA03A4_00	INA0386_T1003	ST. JOSEPH RIVER	1.71							
ALLEN	041000030806	INA03A4_00	INA0386_T1004	PRIVATE CANAL	2.14							
ALLEN	041000030806	INA03A4_00	INA0386_T1005	SCHOPPMAN DRAIN	1.92							
ALLEN	041000030806		INA0386_T1006	ST. JOSEPH RIVER - UNNAMED TRIBUTARY	1.51							
ALLEN	041000030806	INA03A4_00	INA0386_T1006	ST. JOSEPH RIVER - UNNAMED TRIBUTARY	1.51							
ALLEN	041000030806		INA0386_T1007	ST. JOSEPH RIVER - UNNAMED TRIBUTARY	2.97							
ALLEN	041000030806	INA03A4_00	INA0386_T1007	ST. JOSEPH RIVER - UNNAMED TRIBUTARY	2.97							
ALLEN	041000030806	INA03A4_00	INA0386_T1007	ST. JOSEPH RIVER - UNNAMED TRIBUTARY	2.97							
ALLEN	041000030806		INA0386_T1008A	ST. JOSEPH RIVER - UNNAMED TRIBUTARY	0.70							
ADAMS	041000040304	INA0435_00	INA0434_T1001A	DUCK CREEK	0.60							
ADAMS	041000040304	INA0434_00	INA0435_01	ST. MARYS RIVER	0.54							
ADAMS	041000040305	INA0434_00	INA0435_T1001	ST. MARYS RIVER - UNNAMED TRIBUTARY	0.32							
ADAMS	041000040408	INA0441_T1001	INA0441_01	TWENTY-SEVEN MILE CREEK	0.01							
ADAMS	041000040402	INA0443_T1014	INA0442_01	GATES DITCH	1.20							
ADAMS	041000040402		INA0442_T1001C	HABEGGER DITCH	0.09							
ADAMS	041000040402	INA0443_T1008	INA0442_T1004	HABEGGER DITCH	11.34							
ADAMS	041000040402	INA0443_T1020	INA0442_T1004	HABEGGER DITCH	11.34							
ADAMS	041000040402		INA0442_T1004	HABEGGER DITCH	11.34							
ADAMS	041000040402	INA0443_T1019	INA0442_T1005	FARLOW DITCH	11.29							
ADAMS	041000040402		INA0442_T1005	FARLOW DITCH	11.29							
ADAMS	041000040402	INA0443_T1019	INA0442_T1006	PEEL DITCH	4.71							
ADAMS	041000040402		INA0442_T1006	PEEL DITCH	4.71							
ADAMS	041000040403	INA0442_T1002	INA0443_01	BLUE CREEK	22.31							
ADAMS	041000040403	INA0442_T1003	INA0443_01	BLUE CREEK	22.31							
ADAMS	041000040403	INA0442_T1007	INA0443_01	BLUE CREEK	22.31							
ADAMS	041000040403		INA0443_01	BLUE CREEK	22.31							
ADAMS	041000040403	INA0442_T1001	INA0443_T1001	FUCH DITCH	5.41							
ADAMS	041000040403	INA0442_T1001A	INA0443_T1001	FUCH DITCH	5.41							
ADAMS	041000040403	INA0442_T1001B	INA0443_T1001	FUCH DITCH	5.41							
ADAMS	041000040403		INA0443_T1001	FUCH DITCH	5.41							

COUNTY	HYDROLOGIC UNIT CODE	2012 AUID (RETIRED)	2014 AUID	2014 AU NAME	2014 AU SIZE (MILES)							
ADAMS	041000040403		INA0443_T1001A	FUCH DITCH	0.23							
ADAMS	041000040404	INA0444_00	INA0444_01	LITTLE BLUE CREEK	9.42							
ADAMS	041000040404		INA0444_01	LITTLE BLUE CREEK	9.42							
ADAMS	041000040404		INA0444_01A	LITTLE BLUE CREEK	1.50							
ADAMS	041000040404	INA0444_00	INA0444_02	LITTLE BLUE CREEK	2.34							
ADAMS	041000040404	INA0444_00	INA0444_T1001	LITTLE BLUE CREEK - UNNAMED TRIBUTARY	13.73							
ADAMS	041000040404		INA0444_T1001	LITTLE BLUE CREEK - UNNAMED TRIBUTARY	13.73							
ADAMS	041000040405	INA0445_00	INA0445_01	BLUE CREEK	21.68							
ADAMS	041000040405	INA0445_T1006	INA0445_01	BLUE CREEK	21.68							
ADAMS	041000040405		INA0445_01	BLUE CREEK	21.68							
ADAMS	041000040405		INA0445_01A	BLUE CREEK	0.62							
ADAMS	041000040405	INA0445_00	INA0445_T1001	BLUE CREEK - UNNAMED TRIBUTARY	2.97							
ADAMS	041000040405		INA0445_T1001	BLUE CREEK - UNNAMED TRIBUTARY	2.97							
ADAMS	041000040405	INA0445_00	INA0445_T1002	DUER DITCH	6.54							
ADAMS	041000040405		INA0445_T1002	DUER DITCH	6.54							
ADAMS	041000040405	INA0445_00	INA0445_T1003	BLUE CREEK - UNNAMED TRIBUTARY	3.92							
ADAMS	041000040405		INA0445_T1003	BLUE CREEK - UNNAMED TRIBUTARY	3.92							
ADAMS	041000040406	INA0447_00	INA0446_01	YELLOW CREEK	9.95							
ADAMS	041000040406	INA0447_T1001	INA0446_01	YELLOW CREEK	9.95							
ADAMS	041000040406		INA0446_01	YELLOW CREEK	9.95							
ADAMS	041000040406	INA0447_00	INA0446_02	YELLOW CREEK	5.66							
ADAMS	041000040406	INA0447_T1003	INA0446_02	YELLOW CREEK	5.66							
ADAMS	041000040406	INA0447_00	INA0446_02	YELLOW CREEK	5.66							
ADAMS	041000040406	INA0447_T1003	INA0446_02	YELLOW CREEK	5.66							
ADAMS	041000040406		INA0446_02	YELLOW CREEK	5.66							
ADAMS	041000040406	INA0447_T1001	INA0446_T1001	SMITH DITCH	3.86							
ADAMS	041000040406		INA0446_T1001	SMITH DITCH	3.86							
ADAMS	041000040406	INA0447_T1001	INA0446_T1002	STRAIGHT BRANCH	3.55							
ADAMS	041000040406		INA0446_T1002	STRAIGHT BRANCH	3.55							
ADAMS	041000040406	INA0447_T1001	INA0446_T1003	HENDRICKS DITCH	4.88							
ADAMS	041000040406		INA0446_T1003	HENDRICKS DITCH	4.88							
ADAMS	041000040406	INA0447_T1002	INA0446_T1004	MARTZ CREEK	8.07							
ADAMS	041000040406	INA0447_T1002	INA0446_T1005	RUPPERT DITCH	2.37							
ADAMS	041000040407	INA0448_00	INA0447_01	BORUM RUN	6.12							
ADAMS	041000040407		INA0447_01	BORUM RUN	6.12							
ADAMS	041000040407	INA0448_00	INA0447_T1004	BLUHM DITCH	7.67							
ADAMS	041000040407		INA0447_T1004	BLUHM DITCH	7.67							
ADAMS	041000040407	INA0448_00	INA0447_T1005	HAHNERT DITCH	2.81							
ADAMS	041000040407	INA0448_00	INA0447_T1006	HESSLER DITCH	1.17							
ADAMS	041000040407	INA0448_00	INA0447_T1007	MILLER DITCH	1.33							
ADAMS	041000040408	INA0441_00	INA0448_01	ST. MARYS RIVER	0.88							
ADAMS	041000040408	INA0446_T1015	INA0448_02	ST. MARYS RIVER	4.84							
ADAMS	041000040408	INA0448_T1016	INA0448_03	ST. MARYS RIVER	2.24							
ADAMS	041000040408		INA0448_03	ST. MARYS RIVER	2.24							
ADAMS	041000040408	INA0449_00	INA0448_04	ST. MARYS RIVER	5.34							
ADAMS	041000040408	INA0449_T1017	INA0448_04	ST. MARYS RIVER	5.34							

COUNTY	HYDROLOGIC UNIT CODE	2012 AUID (RETIRED)	2014 AUID	2014 AU NAME	2014 AU SIZE (MILES)							
ADAMS	041000040408		INA0448_04	ST. MARYS RIVER	5.34							
ADAMS	041000040408	INA0446_00	INA0448_T1001	ST. MARYS RIVER - UNNAMED TRIBUTARY	4.47							
ADAMS	041000040408		INA0448_T1001	ST. MARYS RIVER - UNNAMED TRIBUTARY	4.47							
ADAMS	041000040408	INA0446_00	INA0448_T1002	ST. MARYS RIVER - UNNAMED TRIBUTARY	8.03							
ADAMS	041000040408		INA0448_T1002	ST. MARYS RIVER - UNNAMED TRIBUTARY	8.03							
ADAMS	041000040408	INA0446_00	INA0448_T1003	ST. MARYS RIVER - UNNAMED TRIBUTARY	3.64							
ADAMS	041000040408		INA0448_T1003	ST. MARYS RIVER - UNNAMED TRIBUTARY	3.64							
ADAMS	041000040408	INA0446_00	INA0448_T1004	ST. MARYS RIVER - UNNAMED TRIBUTARY	5.27							
ADAMS	041000040408		INA0448_T1004	ST. MARYS RIVER - UNNAMED TRIBUTARY	5.27							
ADAMS	041000040408	INA0446_00	INA0448_T1005	ST. MARYS RIVER - UNNAMED TRIBUTARY	2.97							
ADAMS	041000040408		INA0448_T1005	ST. MARYS RIVER - UNNAMED TRIBUTARY	2.97							
ADAMS	041000040408	INA0448_00	INA0448_T1006	AYERS DITCH	3.02							
ADAMS	041000040408		INA0448_T1006	AYERS DITCH	3.02							
ADAMS	041000040408	INA0448_00	INA0448_T1007	BROWN DITCH	4.65							
ADAMS	041000040408		INA0448_T1007	BROWN DITCH	4.65							
ADAMS	041000040408	INA0449_00	INA0448_T1008	KOOS DITCH	8.86							
ADAMS	041000040408		INA0448_T1008	KOOS DITCH	8.86							
ADAMS	041000040408	INA0449_00	INA0448_T1009	ST. MARYS RIVER - UNNAMED TRIBUTARY	4.60							
ADAMS	041000040408		INA0448_T1009	ST. MARYS RIVER - UNNAMED TRIBUTARY	4.60							
ADAMS	041000040501	INA0451_00	INA0451_01	HOLTHOUSE DITCH	19.00							
ADAMS	041000040501	INA0452_00	INA0451_01	HOLTHOUSE DITCH	19.00							
ADAMS	041000040501		INA0451_01	HOLTHOUSE DITCH	19.00							
ADAMS	041000040501	INA0451_00	INA0451_T1001	BRACHT DITCH	6.06							
ADAMS	041000040501		INA0451_T1001	BRACHT DITCH	6.06							
WELLS	041000040501		INA0451_T1001	BRACHT DITCH	6.06							
ADAMS	041000040501	INA0451_00	INA0451_T1002	BERRY DITCH	9.66							
ADAMS	041000040501		INA0451_T1002	BERRY DITCH	9.66							
ADAMS	041000040501	INA0452_00	INA0451_T1003	KOHNE NUMBER TWO DITCH	2.59							
ADAMS	041000040501		INA0451_T1003	KOHNE NUMBER TWO DITCH	2.59							
ADAMS	041000040501		INA0451_T1004	KOHNE NUMBER ONE DITCH	0.70							
ADAMS	041000040501		INA0451_T1005	KOHNE NUMBER ONE DITCH	1.65							
ADAMS	041000040501		INA0451_T1006	KOHNE NUMBER ONE DITCH	1.67							
ADAMS	041000040502	INA0453_T1018	INA0452_01	ST. MARYS RIVER	3.04							
ADAMS	041000040502		INA0452_01	ST. MARYS RIVER	3.04							
ADAMS	041000040502	INA0453_00	INA0452_T1001	GERKE DITCH	7.86							
ADAMS	041000040502		INA0452_T1001	GERKE DITCH	7.86							
ADAMS	041000040502	INA0453_00	INA0452_T1002	WAGNER NUMBER ONE DITCH	1.23							
ADAMS	041000040502	INA0453_00	INA0452_T1003	OHLER BRANCH	1.62							
ADAMS	041000040502	INA0453_00	INA0452_T1004	HOLBROCK DITCH	1.69							
ADAMS	041000040502	INA0453_00	INA0452_T1005	OHLER DITCH	3.12							
ADAMS	041000040502		INA0452_T1005	OHLER DITCH	3.12							
ADAMS	041000040502	INA0453_00	INA0452_T1006	GERKE DITCH	4.00							
ADAMS	041000040502		INA0452_T1006	GERKE DITCH	4.00							
ADAMS	041000040502	INA0453_00	INA0452_T1007	WEBER DITCH	6.72							

COUNTY	HYDROLOGIC UNIT CODE	2012 AUID (RETIRED)	2014 AUID	2014 AU NAME	2014 AU SIZE (MILES)							
ADAMS	041000040502		INA0452_T1007	WEBER DITCH	6.72							
ADAMS	041000040503	INA0455_00	INA0453_01	NICKELSEN CREEK	15.29							
ADAMS	041000040503		INA0453_01	NICKELSEN CREEK	15.29							
ALLEN	041000040503		INA0453_02	NICKELSEN DITCH	0.48							
WELLS	041000040503	INA0455_00	INA0453_T1001	LAMBERT DITCH	11.93							
ADAMS	041000040503	INA0455_T1001	INA0453_T1001	LAMBERT DITCH	11.93							
ADAMS	041000040503		INA0453_T1001	LAMBERT DITCH	11.93							
WELLS	041000040503		INA0453_T1001	LAMBERT DITCH	11.93							
ALLEN	041000040504	INA0454_T1005	INA0454_01	ST. MARYS RIVER	12.46							
ADAMS	041000040504	INA0454_T1021	INA0454_01	ST. MARYS RIVER	12.46							
ADAMS	041000040504		INA0454_01	ST. MARYS RIVER	12.46							
ALLEN	041000040504		INA0454_01	ST. MARYS RIVER	12.46							
ADAMS	041000040504		INA0454_T1001A	ST. MARYS RIVER	2.61							
ADAMS	041000040504	INA0454_00	INA0454_T1002	SELKING DITCH	2.23							
ADAMS	041000040504	INA0454_00	INA0454_T1003	BULHMAN SCHODER DITCH	10.90							
ADAMS	041000040504		INA0454_T1003	BULHMAN SCHODER DITCH	10.90							
ADAMS	041000040504		INA0454_T1004	GALLMEYER DITCH	2.26							
ALLEN	041000040504	INA0454_T1012	INA0454_T1006	ST. MARYS RIVER - UNNAMED TRIBUTARY	9.20							
ALLEN	041000040504		INA0454_T1006	ST. MARYS RIVER - UNNAMED TRIBUTARY	9.20							
ALLEN	041000040601	INA0462_00	INA0461_01	HOUK DITCH	4.02							
ALLEN	041000040601		INA0461_01	HOUK DITCH	4.02							
ALLEN	041000040601	INA0462_00	INA0461_02	HOUK DITCH	13.36							
ALLEN	041000040601		INA0461_02	HOUK DITCH	13.36							
ALLEN	041000040601		INA0461_T1001	HOUK DITCH	1.58							
ALLEN	041000040601		INA0461_T1002	MUNCH DITCH	3.02							
ALLEN	041000040601		INA0461_T1003	HOUK DITCH - UNNAMED TRIBUTARY	1.88							
ALLEN	041000040601		INA0461_T1005	HOUK DITCH - UNNAMED TRIBUTARY	1.03							
ALLEN	041000040601	INA0462_00	INA0461_T1006	PAUL TRIER DITCH	1.55							
ALLEN	041000040601	INA0513_00	INA0461_T1006	PAUL TRIER DITCH	1.55							
ALLEN	041000040601		INA0461_T1006	PAUL TRIER DITCH	1.55							
ALLEN	041000040601		INA0461_T1007	HOUK DITCH - UNNAMED TRIBUTARY	2.12							
ALLEN	041000040602		INA0462_01	ST. MARYS RIVER	4.10							
ALLEN	041000040602		INA0462_T1001	ST. MARYS RIVER	2.10							
ALLEN	041000040602		INA0462_T1002	ST. MARYS RIVER - UNNAMED TRIBUTARY	1.27							
ALLEN	041000040602		INA0462_T1003	ST. MARYS RIVER - UNNAMED TRIBUTARY	1.58							
ALLEN	041000040602		INA0462_T1004	SIMMERMAN DITCH	6.04							
WELLS	041000040602		INA0462_T1004	SIMMERMAN DITCH	6.04							
ALLEN	041000040602		INA0462_T1005	ST. MARYS RIVER - UNNAMED TRIBUTARY	2.42							
ALLEN	041000040602		INA0462_T1006	ST. MARYS RIVER - UNNAMED TRIBUTARY	3.38							
ALLEN	041000040603	INA0464_00	INA0463_01	HARBER DITCH	6.16							
ALLEN	041000040603		INA0463_01	HARBER DITCH	6.16							
ALLEN	041000040603		INA0463_02	FAIRFIELD DITCH	0.17							
ALLEN	041000040603	INA0464_00	INA0463_T1001	HARBER DITCH	4.52							
ALLEN	041000040603		INA0463_T1001	HARBER DITCH	4.52							

COUNTY	HYDROLOGIC UNIT CODE	2012 AUID (RETIRED)	2014 AUID	2014 AU NAME	2014 AU SIZE (MILES)							
ALLEN	041000040603	INA0464_00	INA0463_T1002	DEPTMER DITCH	4.93							
ALLEN	041000040603		INA0463_T1004	HISER DITCH	2.42							
ALLEN	041000040603		INA0463_T1005	THIELE DITCH	1.97							
ALLEN	041000040603		INA0463_T1006	HARBER DITCH	1.64							
ALLEN	041000040603		INA0463_T1007	BRADBURY DITCH	0.69							
ALLEN	041000040603		INA0463_T1008	HARBOR DITCH	0.61							
ALLEN	041000040604	INA0463_T1003	INA0464_01	ST. MARYS RIVER	2.00							
ALLEN	041000040604		INA0464_01	ST. MARYS RIVER	2.00							
ALLEN	041000040604	INA0463_00	INA0464_02	ST. MARYS RIVER	3.28							
ALLEN	041000040604	INA0463_T1003	INA0464_02	ST. MARYS RIVER	3.28							
ALLEN	041000040604		INA0464_02	ST. MARYS RIVER	3.28							
ALLEN	041000040604	INA0463_T1003	INA0464_03	ST. MARYS RIVER	3.07							
ALLEN	041000040604		INA0464_03	ST. MARYS RIVER	3.07							
ALLEN	041000040604	INA0463_00	INA0464_T1001	SNYDER DITCH	10.22							
ALLEN	041000040604		INA0464_T1001	SNYDER DITCH	10.22							
ALLEN	041000040604	INA0463_00	INA0464_T1002	ST. MARYS RIVER - UNNAMED TRIBUTARY	1.61							
ALLEN	041000040604		INA0464_T1002	ST. MARYS RIVER - UNNAMED TRIBUTARY	1.61							
ALLEN	041000040604		INA0464_T1003	ST. MARYS RIVER - UNNAMED TRIBUTARY	0.88							
ALLEN	041000040604	INA0463_00	INA0464_T1004	ST. MARYS RIVER - UNNAMED TRIBUTARY	0.75							
ALLEN	041000040604	INA0463_00	INA0464_T1005	ST. MARYS RIVER - UNNAMED TRIBUTARY	0.42							
ALLEN	041000040604	INA0463_00	INA0464_T1006	ST. MARYS RIVER - UNNAMED TRIBUTARY	1.11							
ALLEN	041000040604		INA0464_T1007	ST. MARYS RIVER - UNNAMED TRIBUTARY	0.47							
ALLEN	041000040605	INA0466_T1011	INA0465_01	SPY RUN CREEK	8.26							
ALLEN	041000040605	INA0466_T1012	INA0465_01	SPY RUN CREEK	8.26							
ALLEN	041000040605		INA0465_01	SPY RUN CREEK	8.26							
ALLEN	041000040605	INA0466_T1011	INA0465_02	SPY RUN CREEK	0.86							
ALLEN	041000040605	INA0466_T1013	INA0465_03	SPY RUN CREEK	1.85							
ALLEN	041000040605	INA0466_T1012	INA0465_T1001	SPY RUN CREEK - UNNAMED TRIBUTARY	5.86							
ALLEN	041000040605		INA0465_T1001	SPY RUN CREEK - UNNAMED TRIBUTARY	5.86							
ALLEN	041000040605	INA0466_T1013	INA0465_T1003	LOWTHER NEUHAUS DITCH	7.47							
ALLEN	041000040605	INA0466_T1014	INA0465_T1003	LOWTHER NEUHAUS DITCH	7.47							
ALLEN	041000040605		INA0465_T1003	LOWTHER NEUHAUS DITCH	7.47							
ALLEN	041000040606	INA0465_T1002	INA0466_02	ST. MARYS RIVER	1.09							
ALLEN	041000040606	INA0465_T1002	INA0466_03	ST. MARYS RIVER	0.64							
ALLEN	041000040606	INA0465_T1002	INA0466_04	ST. MARYS RIVER	0.34							
ALLEN	041000040606	INA0465_T1002	INA0466_05	ST. MARYS RIVER	1.12							
ALLEN	041000040606	INA0465_T1002	INA0466_06	ST. MARYS RIVER	0.72							
ALLEN	041000040606	INA0465_T1002	INA0466_07	ST. MARYS RIVER	0.43							
ALLEN	041000040606	INA0465_T1002	INA0466_08	ST. MARYS RIVER	0.89							
ALLEN	041000040606	INA0466_T1002	INA0466_08	ST. MARYS RIVER	0.89							
ALLEN	041000040606	INA0465_00	INA0466_T1001	JUNK DITCH	7.84							
ALLEN	041000040606		INA0466_T1001	JUNK DITCH	7.84							
ALLEN	041000040606		INA0466_T1001A	JUNK DITCH	0.61							
ALLEN	041000040606		INA0466_T1002	JUNK DITCH	1.43							

COUNTY	HYDROLOGIC UNIT CODE	2012 AUID (RETIRED)	2014 AUID	2014 AU NAME	2014 AU SIZE (MILES)							
ALLEN	041000040606		INA0466_T1002A	JUNK DITCH	0.35							
ALLEN	041000040606	INA0465_00	INA0466_T1003	JUNK DITCH	2.17							
ALLEN	041000040606		INA0466_T1004	WILLOWDALE CREEK	1.99							
ALLEN	041000050101		INA0511_01	TRIER DITCH	4.70							
ALLEN	041000050101	INA0513_00	INA0511_01	TRIER DITCH	4.70							
ALLEN	041000050101		INA0511_02	TRIER DITCH	7.04							
ALLEN	041000050101	INA0513_00	INA0511_02	TRIER DITCH	7.04							
ALLEN	041000050101	INA0513_00	INA0511_03	TRIER DITCH (UPSTREAM CSO)	0.93							
ALLEN	041000050101	INA0513_00	INA0511_04	TRIER DITCH (DOWNSTREAM CSO)	0.88							
ALLEN	041000050101	INA0513_00	INA0511_T1001	DOCTOR DITCH	5.02							
ALLEN	041000050101		INA0511_T1002	BENDER DITCH	14.77							
ALLEN	041000050101	INA0512_00	INA0511_T1002	BENDER DITCH	14.77							
ALLEN	041000050101		INA0511_T1003	CONCHOIT DITCH	7.85							
ALLEN	041000050101	INA0512_00	INA0511_T1003	CONCHOIT DITCH	7.85							
ALLEN	041000050101	INA0512_00	INA0511_T1004	CONCHOIT DITCH	3.08							
ALLEN	041000050101	INA0513_00	INA0511_T1004	CONCHOIT DITCH	3.08							
ALLEN	041000050101	INA0512_00	INA0511_T1004A	CONCHOIT DITCH	0.64							
ALLEN	041000050101	INA0512_00	INA0511_T1004B	CONCHOIT DITCH	0.42							
ALLEN	041000050102		INA0512_01	MAUMEE RIVER	2.11							
ALLEN	041000050102	INA0511_M1007	INA0512_01	MAUMEE RIVER	2.11							
ALLEN	041000050102	INA0511_M1007	INA0512_02	MAUMEE RIVER	1.21							
ALLEN	041000050102		INA0512_03	MAUMEE RIVER	6.31							
ALLEN	041000050102	INA0511_00	INA0512_03	MAUMEE RIVER	6.31							
ALLEN	041000050102	INA0511_M1007	INA0512_03	MAUMEE RIVER	6.31							
ALLEN	041000050102	INA0514_M1006	INA0512_03	MAUMEE RIVER	6.31							
ALLEN	041000050102	INA0514_M1006	INA0512_04	MAUMEE RIVER	0.73							
ALLEN	041000050102	INA0514_M1006	INA0512_05	MAUMEE RIVER	0.26							
ALLEN	41000050102.00	INA0515_00	INA0512_06	WABASH AND ERIE CANAL	0.34							
ALLEN	041000050102	INA0511_00	INA0512_T1001	MAUMEE RIVER - UNNAMED TRIBUTARY	1.25							
ALLEN	041000050102		INA0512_T1002	MAUMEE RIVER - UNNAMED TRIBUTARY	2.06							
ALLEN	041000050102		INA0512_T1003	MAUMEE RIVER - UNNAMED TRIBUTARY	2.92							
ALLEN	041000050102		INA0512_T1004	BULLERMAN BRANCH	8.94							
ALLEN	041000050102	INA0514_00	INA0512_T1004	BULLERMAN BRANCH	8.94							
ALLEN	041000050102	INA0514_00	INA0512_T1005	BULLERMAN BRANCH	1.48							
ALLEN	041000050103	INA0516_00	INA0513_01	MAUMEE RIVER	6.42							
ALLEN	041000050103	INA0516_M1005	INA0513_01	MAUMEE RIVER	6.42							
ALLEN	041000050103		INA0513_01	MAUMEE RIVER	6.42							
ALLEN	041000050103	INA0516_00	INA0513_02	WABASH AND ERIE CANAL	3.71							
ALLEN	041000050103	INA0517_00	INA0513_02	WABASH AND ERIE CANAL	3.71							
ALLEN	041000050103		INA0513_T1001	KOESTER DITCH	8.52							
ALLEN	041000050103	INA0516_00	INA0513_T1001	KOESTER DITCH	8.52							
ALLEN	041000050103		INA0513_T1002	SIXMILE CREEK	4.27							
ALLEN	041000050103	INA0516_00	INA0513_T1002	SIXMILE CREEK	4.27							
ALLEN	041000050103		INA0513_T1003	MEIER DITCH	3.12							

COUNTY	HYDROLOGIC UNIT CODE	2012 AUID (RETIRED)	2014 AUID	2014 AU NAME	2014 AU SIZE (MILES)							
ALLEN	041000050103	INA0516_00	INA0513_T1003	MEIER DITCH	3.12							
ALLEN	041000050103		INA0513_T1004	GAR CREEK	23.47							
ALLEN	041000050103	INA0517_00	INA0513_T1004	GAR CREEK	23.47							
ALLEN	041000050102		INA0513_T1006	MARTIN DITCH	15.22							
ALLEN	041000050102	INA0515_00	INA0513_T1006	MARTIN DITCH	15.22							
ALLEN	041000050102	INA0515_00	INA0513_T1007	MARTIN DITCH	1.89							
ALLEN	041000050104		INA0514_01	BLACK CREEK	12.01							
ALLEN	041000050104	INA051B_00 INA051B	INA0514_01	BLACK CREEK	12.01							
ALLEN	041000050104	INA051B_01	INA0514_01	BLACK CREEK	12.01							
ALLEN	041000050104	INA051B_02	INA0514_01	BLACK CREEK	12.01							
ALLEN	041000050104	INA051B_T1001	INA0514_01	BLACK CREEK	12.01							
ALLEN	041000050104		INA0514_T1001	BLACK CREEK	4.30							
ALLEN	041000050104	INA051B_T1002	INA0514_T1001	BLACK CREEK	4.30							
ALLEN	041000050104	INA051B_T1003	INA0514_T1002	BLACK CREEK - UNNAMED TRIBUTARY	1.48							
ALLEN	041000050104	INA051B_T1004	INA0514_T1003	BLACK CREEK - UNNAMED TRIBUTARY	5.35							
ALLEN	041000050104		INA0514_T1004	WERTZ DITCH	6.74							
ALLEN	041000050104	INA051B_T1005	INA0514_T1004	WERTZ DITCH	6.74							
ALLEN	041000050104		INA0514_T1006	SMITH-FRY DITCH	5.95							
ALLEN	041000050104	INA051B_T1006	INA0514_T1006	SMITH-FRY DITCH	5.95							
ALLEN	041000050104		INA0514_T1007	KILLIAN DITCH	1.83							
ALLEN	041000050104	INA051B_T1007	INA0514_T1007	KILLIAN DITCH	1.83							
ALLEN	41000050104.00	INA051B_T1008	INA0514_T1007	KILLIAN DITCH	1.83							
ALLEN	041000050105	INA0518_00	INA0515_01	MAUMEE RIVER	4.19							
ALLEN	041000050105	INA0518_M1004	INA0515_01	MAUMEE RIVER	4.19							
ALLEN	041000050105	INA051A_00	INA0515_02	MAUMEE RIVER	6.97							
ALLEN	041000050105	INA051A_M1003	INA0515_02	MAUMEE RIVER	6.97							
ALLEN	041000050105	INA0518_00	INA0515_03	WABASH AND ERIE CANAL	5.03							
ALLEN	041000050105	INA051A_00	INA0515_03	WABASH AND ERIE CANAL	5.03							
ALLEN	041000050105		INA0515_T1001	SPINDLER DITCH	14.01							
ALLEN	041000050105	INA0518_00	INA0515_T1001	SPINDLER DITCH	14.01							
ALLEN	041000050105		INA0515_T1002	WILBUR DITCH	26.31							
ALLEN	041000050105	INA0519_00	INA0515_T1002	WILBUR DITCH	26.31							
ALLEN	41000050105.00	INA0519_T1008	INA0515_T1002	WILBUR DITCH	26.31							
ALLEN	41000050105.00	INA051A_00	INA0515_T1003	GROVER DITCH	10.81							
ALLEN	041000050105	INA051A_00	INA0515_T1005	MARSH DITCH	0.42							
ALLEN	041000050106		INA0516_01	MAUMEE RIVER	5.85							
ALLEN	041000050106	INA051C_00	INA0516_01	MAUMEE RIVER	5.85							
ALLEN	041000050106	INA051C_M1002	INA0516_01	MAUMEE RIVER	5.85							
ALLEN	041000050106		INA0516_02	WABASH AND ERIE CANAL	1.14							
ALLEN	041000050106	INA051C_00	INA0516_02	WABASH AND ERIE CANAL	1.14							
ALLEN	041000050106		INA0516_T1001	MAUMEE RIVER - UNNAMED TRIBUTARY	1.44							
ALLEN	041000050106	INA051C_00	INA0516_T1002	MARSH DITCH	5.28							
ALLEN	041000050106	INA051C_00	INA0516_T1003	SHUMACHER DITCH	4.58							
ALLEN	041000050106	INA051C_00	INA0516_T1004	HETRICK DITCH	1.12							

COUNTY	HYDROLOGIC UNIT CODE	2012 AUID (RETIRED)	2014 AUID	2014 AU NAME	2014 AU SIZE (MILES)							
ALLEN	041000050106		INA0516_T1005	EDGERTON-CARSON DITCH	7.28							
ALLEN	041000050106	INA051C_00	INA0516_T1005	EDGERTON-CARSON DITCH	7.28							
ALLEN	041000050106		INA0516_T1006	IMBACH DITCH	3.95							
ALLEN	041000050106	INA051C_00	INA0516_T1006	IMBACH DITCH	3.95							
ALLEN	041000050106		INA0516_T1007	MILLER DITCH	2.79							
ALLEN	041000050106	INA051C_00	INA0516_T1007	MILLER DITCH	2.79							
ALLEN	041000050106	INA051C_00	INA0516_T1008	ROMY-BOBILYA DITCH	1.61							
ALLEN	041000050201		INA0521_01	LITZENBERG DITCH	14.40							
ALLEN	041000050201	INA051D_00	INA0521_01	LITZENBERG DITCH	14.40							
ALLEN	41000050202.00	INA051D_M1001	INA0522_01	MAUMEE RIVER	2.63							
ALLEN	041000050202	INA051D_00	INA0522_02	WABASH AND ERIE CANAL	1.75							
ALLEN	041000050202	INA051D_00	INA0522_T1001	VILAND DITCH	1.23							
ALLEN	041000050202		INA0522_T1002	HAMM INTERCEPTOR DITCH	4.90							
ALLEN	041000050202	INA051E_00	INA0522_T1002	HAMM INTERCEPTOR DITCH	4.90							
ALLEN	041000050203		INA0523_01	HAMM INTERCEPTOR DITCH	6.38							
ALLEN	041000050203	INA051E_00	INA0523_01	HAMM INTERCEPTOR DITCH	6.38							
ALLEN	041000050203		INA0523_01A	HAMM INTEREPTOR DITCH	0.31							
ALLEN	041000050203	INA051E_00	INA0523_T1001	SOWERS DITCH	2.17							
ALLEN	041000050203		INA0523_T1002	JACKSON NUMBER TWO DITCH	6.77							
DEKALB	041000050203		INA0523_T1002	JACKSON NUMBER TWO DITCH	6.77							
ALLEN	041000050203	INA051E_00	INA0523_T1002	JACKSON NUMBER TWO DITCH	6.77							
ALLEN	041000050203		INA0523_T1003	JACKSON DITCH	2.49							
ALLEN	041000050203	INA051E_00	INA0523_T1003	JACKSON DITCH	2.49							
ALLEN	041000050203		INA0523_T1004	HAMM DITCH	21.17							
ALLEN	041000050203	INA051E_00	INA0523_T1004	HAMM DITCH	21.17							
ALLEN	041000050203	INA051E_00	INA0523_T1005	KNAPP DITCH	2.60							
DEKALB	041000050203		INA0523_T1006A	TUSTISON CREEK	4.04							
ALLEN	041000050203	INA0524_00	INA0523_T1006A	TUSTISON CREEK	4.04							
DEKALB	041000050203		INA0523_T1006B	TUSTISON DITCH	4.59							
DEKALB	041000050203	INA0524_00	INA0523_T1006B	TUSTISON DITCH	4.59							
DEKALB	41000050204.00	INA0525_00	INA0524_T1001A	SOUTH FORK GORDON CREEK	0.94							
DEKALB	041000050204	INA0525_00	INA0524_T1001B	SOUTH FORK GORDON CREEK	0.83							
DEKALB	041000050204	INA0525_00	INA0524_T1002A	SOUTH FORK GORDON CREEK	0.27							
DEKALB	041000050204	INA0525_00	INA0524_T1002B	SOUTH FORK GORDON CREEK	0.97							
ADAMS	041000071201		INA07C1_01	FLATROCK CREEK - UNNAMED TRIBUTARY	16.79							
ADAMS	41000071201.00	INA07C1_00	INA07C1_01	FLATROCK CREEK - UNNAMED TRIBUTARY	16.79							
ADAMS	041000071201		INA07C1_T1001A	FLATROCK CREEK	4.23							
ADAMS	041000071201	INA07C1_00	INA07C1_T1001A	FLATROCK CREEK	4.23							
ALLEN	041000071202		INA07C2_03	HOFFMAN DITCH	3.18							
ALLEN	41000071202.00	INA07C3_00	INA07C2_03	HOFFMAN DITCH	3.18							
ALLEN	041000071202		INA07C2_04	HOFFMAN DITCH	6.21							
ALLEN	041000071202	INA07C3_00	INA07C2_04	HOFFMAN DITCH	6.21							
ALLEN	041000071202		INA07C2_T1006	BERNING DRAIN	4.14							
ALLEN	041000071202	INA07C3_00	INA07C2_T1006	BERNING DRAIN	4.14							

COUNTY	HYDROLOGIC UNIT CODE	2012 AUID (RETIRED)	2014 AUID	2014 AU NAME	2014 AU SIZE (MILES)							
ALLEN	041000071202	INA07C3_00	INA07C2_T1007	HOFFMAN LEPPER DITCH	6.17							
ALLEN	041000071202	INA07C3_00	INA07C2_T1008	MCHENRY DITCH	5.62							
ALLEN	041000071203	INA07C4_00	INA07C3_01	HOFFMAN CREEK	4.29							
ALLEN	041000071203		INA07C3_T1001	BOHNKE DITCH	15.61							
ALLEN	041000071203	INA07C4_00	INA07C3_T1001	BOHNKE DITCH	15.61							
ALLEN	041000071203	INA07C4_00	INA07C3_T1002	BELL PECKHAM DITCH	2.51							
ALLEN	041000071203	INA07C4_00	INA07C3_T1004	ELLISON DITCH	4.60							
ALLEN	041000071203	INA07C4_00	INA07C3_T1005	RAY DITCH	1.29							
ALLEN	041000071203		INA07C3_T1006	GROMEAUX DITCH	4.48							
ALLEN	041000071203	INA07C4_T1001	INA07C3_T1006	GROMEAUX DITCH	4.48							
ALLEN	041000071203	INA07C4_00	INA07C3_T1007	HOFFMAN CREEK - UNNAMED TRIBUTARY	1.81							
ALLEN	041000071204	INA07C2_01	INA07C4_01	FLATROCK CREEK	5.08							
ALLEN	041000071204	INA07C2_T1001	INA07C4_01	FLATROCK CREEK	5.08							
ALLEN	041000071204	INA07C2_01	INA07C4_02	FLATROCK CREEK	3.02							
ALLEN	041000071204	INA07C2_T1003	INA07C4_02	FLATROCK CREEK	3.02							
ALLEN	041000071204		INA07C4_03	FLATROCK CREEK	7.19							
ALLEN	041000071204	INA07C2_02	INA07C4_03	FLATROCK CREEK	7.19							
ADAMS	041000071204		INA07C4_T1002	FLATROCK CREEK - UNNAMED TRIBUTARY	4.34							
ADAMS	041000071204	INA07C2_01	INA07C4_T1002	FLATROCK CREEK - UNNAMED TRIBUTARY	4.34							
ALLEN	041000071204	INA07C2_T1004	INA07C4_T1003	BROWN DITCH	1.44							
ALLEN	041000071204		INA07C4_T1004	BROWN DITCH	6.56							
ALLEN	041000071204	INA07C2_T1004	INA07C4_T1004	BROWN DITCH	6.56							
ALLEN	041000071204	INA07C2_T1004	INA07C4_T1004	BROWN DITCH	6.56							
ALLEN	41000071204.00	INA07C2_T1004B	INA07C4_T1004	BROWN DITCH	6.56							
ALLEN	041000071204	INA07C2_T1004A	INA07C4_T1005	BROWN DITCH - UNNAMED TRIBUTARY	3.92							
ALLEN	041000071204		INA07C4_T1005	BROWN DITCH - UNNAMED TRIBUTARY	3.92							
ALLEN	41000071204.00		INA07C4_T1006	SCOTT DITCH	5.37							
ALLEN	041000071204	INA07C2_T1005	INA07C4_T1006	SCOTT DITCH	5.37							
ALLEN	041000071205		INA07C5_01	FLATROCK CREEK	1.60							
ALLEN	041000071205	INA07C5_00	INA07C5_01	FLATROCK CREEK	1.60							
ALLEN	041000071205	INA07C5_00	INA07C5_T1001	MOUREY DITCH	7.53							
ALLEN	041000071205		INA07C5_T1002A	WHITE DITCH	7.62							
ALLEN	041000071205	INA07C5_00	INA07C5_T1002A	WHITE DITCH	7.62							
ALLEN	041000071205	INA07C5_00	INA07C5_T1003A	WHITE DITCH	1.04							
ALLEN	041000071205	INA07C5_00	INA07C5_T1004A	WHITE DITCH	1.57							
ALLEN	041000071205	INA07C5_00	INA07C5_T1005A	SORGEN DITCH	2.23							
ALLEN	041000071205		INA07C5_T1006A	WHITE DITCH - UNNAMED TRIBUTARY	2.01							
ALLEN	41000071205.00		INA07C5_T1007A	LITZENBERG DITCH	10.84							
ALLEN	041000071205	INA051D_00	INA07C5_T1007A	LITZENBERG DITCH	10.84							
PERRY	051402010101		INE0111_01	DEER CREEK	15.63							
PERRY	051402010101	INE0141_00	INE0111_01	DEER CREEK	15.63							
PERRY	051402010101		INE0111_02	MIDDLE DEER CREEK	2.25							
PERRY	051402010101	INE0142_00	INE0111_02	MIDDLE DEER CREEK	2.25							
PERRY	051402010101		INE0111_03	MIDDLE DEER CREEK	2.94							
PERRY	051402010101	INE0142_00	INE0111_03	MIDDLE DEER CREEK	2.94							

COUNTY	HYDROLOGIC UNIT CODE	2012 AUID (RETIRED)	2014 AUID	2014 AU NAME	2014 AU SIZE (MILES)							
PERRY	051402010101		INE0111_P1001	MIDDLE DEER CREEK - ARTIFICIAL PATH	1.20							
PERRY	051402010101	INE0142_00	INE0111_P1001	MIDDLE DEER CREEK - ARTIFICIAL PATH	1.20							
PERRY	051402010101		INE0111_T1001	DEER CREEK - UNNAMED TRIBUTARY	2.78							
PERRY	051402010101		INE0111_T1002	MIDDLE DEER CREEK	5.47							
PERRY	051402010101	INE0142_00	INE0111_T1002	MIDDLE DEER CREEK	5.47							
PERRY	051402010101		INE0111_T1003A	MIDDLE DEER CREEK - UNNAMED TRIBUTARY	0.86							
PERRY	051402010101		INE0111_T1004A	MIDDLE DEER CREEK - UNNAMED TRIBUTARY	1.38							
PERRY	051402010101		INE0111_T1005	MURMER CREEK	3.83							
PERRY	051402010101		INE0111_T1006	MILLER BRANCH	3.23							
PERRY	051402010102		INE0112_01	LITTLE DEER CREEK	2.48							
PERRY	051402010102		INE0112_02	LITTLE DEER CREEK	1.42							
PERRY	051402010102	INE0145_00	INE0112_02	LITTLE DEER CREEK	1.42							
PERRY	051402010102		INE0112_03	LITTLE DEER CREEK	7.47							
PERRY	051402010102	INE0145_00	INE0112_03	LITTLE DEER CREEK	7.47							
PERRY	051402010102	INE0147_00	INE0112_04	LITTLE DEER CREEK	0.84							
PERRY	051402010102		INE0112_05	LITTLE DEER CREEK	2.71							
PERRY	051402010102	INE0147_00	INE0112_05	LITTLE DEER CREEK	2.71							
PERRY	051402010102	INE0147_00	INE0112_P1001	ECHO VALLEY LAKE	0.38							
PERRY	051402010102		INE0112_T1001	LITTLE DEER CREEK	0.98							
PERRY	051402010102		INE0112_T1002	LITTLE DEER CREEK - UNNAMED TRIBUTARY	2.45							
PERRY	051402010102	INE0145_00	INE0112_T1002	LITTLE DEER CREEK - UNNAMED TRIBUTARY	2.45							
PERRY	051402010102		INE0112_T1003	LITTLE DEER CREEK - UNNAMED TRIBUTARY	3.87							
PERRY	051402010102	INE0145_00	INE0112_T1003	LITTLE DEER CREEK - UNNAMED TRIBUTARY	3.87							
PERRY	051402010102		INE0112_T1004	LITTLE DEER CREEK - UNNAMED TRIBUTARY	1.44							
PERRY	051402010102		INE0112_T1005	NEGLIE CREEK	5.61							
PERRY	051402010102	INE0146_00	INE0112_T1005	NEGLIE CREEK	5.61							
PERRY	051402010102		INE0112_T1006	NEGLIE CREEK	3.64							
PERRY	051402010102	INE0146_00	INE0112_T1006	NEGLIE CREEK	3.64							
PERRY	051402010102		INE0112_T1007	NEGLIE CREEK - UNNAMED TRIBUTARY	5.20							
PERRY	051402010102	INE0146_00	INE0112_T1007	NEGLIE CREEK - UNNAMED TRIBUTARY	5.20							
PERRY	051402010102		INE0112_T1008	NEGLIE CREEK - UNNAMED TRIBUTARY	2.90							
PERRY	051402010102	INE0147_00	INE0112_T1009	CANEY BRANCH	0.42							
PERRY	051402010102		INE0112_T1011	CANEY BRANCH	9.11							
PERRY	051402010102	INE0147_00	INE0112_T1011	CANEY BRANCH	9.11							
PERRY	051402010102		INE0112_T1013A	CANEY BRANCH	1.40							
PERRY	051402010102		INE0112_T1013B	CANEY BRANCH	0.54							
PERRY	051402010103	INE0144_00	INE0113_01	DEER CREEK	3.39							
PERRY	051402010103		INE0113_02	DEER CREEK	5.79							
PERRY	051402010103	INE0144_00	INE0113_02	DEER CREEK	5.79							
PERRY	051402010103	INE0147_00	INE0113_03	DEER CREEK	0.23							
PERRY	051402010103		INE0113_T1001	DEER CREEK - UNNAMED TRIBUTARY	1.02							
PERRY	051402010103		INE0113_T1002	EAST DEER CREEK	2.05							
PERRY	051402010103	INE0143_00	INE0113_T1002	EAST DEER CREEK	2.05							
PERRY	051402010103		INE0113_T1003	EAST DEER CREEK - UNNAMED TRIBUTARY	1.59							

COUNTY	HYDROLOGIC UNIT CODE	2012 AUID (RETIRED)	2014 AUID	2014 AU NAME	2014 AU SIZE (MILES)							
PERRY	051402010103		INE0113_T1004	EAST DEER CREEK - UNNAMED TRIBUTARY	5.26							
PERRY	051402010103	INE0143_00	INE0113_T1004	EAST DEER CREEK - UNNAMED TRIBUTARY	5.26							
PERRY	051402010103		INE0113_T1005	EAST DEER CREEK	10.27							
PERRY	051402010103	INE0143_00	INE0113_T1005	EAST DEER CREEK	10.27							
PERRY	051402010103		INE0113_T1006	DEER CREEK - UNNAMED TRIBUTARY	2.13							
PERRY	051402010204		INE0124_01A	BEAR CREEK	4.97							
PERRY	051402010204	INE0111_00	INE0124_01A	BEAR CREEK	4.97							
PERRY	051402010204	INE0111_00	INE0124_02A	BEAR CREEK	1.01							
PERRY	051402010204		INE0124_02B	BEAR CREEK	1.23							
PERRY	051402010204	INE0111_00	INE0124_03A	BEAR CREEK	2.32							
PERRY	051402010204		INE0124_03B	BEAR CREEK	0.79							
PERRY	051402010204	iNE0111_00	INE0124_04	BEAR CREEK	0.33							
PERRY	051402010204	INE0111_00	INE0124_P1001	BEAR CREEK - ARTIFICIAL PATH	1.05							
PERRY	051402010204		INE0124_P1002	FANNY CREEK - ARTIFICIAL PATH	0.44							
PERRY	051402010204		INE0124_P1003	BUCK CREEK - ARTIFICIAL PATH	0.50							
PERRY	051402010204		INE0124_T1001	BEAR CREEK - UNNAMED TRIBUTARY	2.32							
PERRY	051402010204	INE0111_00	INE0124_T1001	BEAR CREEK - UNNAMED TRIBUTARY	2.32							
PERRY	051402010204		INE0124_T1002	BEAR CREEK - UNNAMED TRIBUTARY	1.63							
PERRY	051402010204		INE0124_T1003A	OHIO RIVER - UNNAMED TRIBUTARY	0.39							
PERRY	051402010204		INE0124_T1004A	FANNY CREEK	0.27							
PERRY	051402010204		INE0124_T1005A	FANNY CREEK	1.40							
PERRY	051402010204		INE0124_T1006A	FANNY CREEK	1.05							
PERRY	051402010204		INE0124_T1007A	BUCK CREEK	0.18							
PERRY	051402010204		INE0124_T1008A	BUCK CREEK	1.35							
PERRY	051402010204		INE0124_T1008B	BUCK CREEK - UNNAMED TRIBUTARY	2.46							
PERRY	051402010204		INE0124_T1009A	KINGLEY CREEK	1.22							
PERRY	051402010204		INE0124_T1010A	OHIO RIVER - UNNAMED TRIBUTARY	1.48							
PERRY	051402010204		INE0124_T1011A	SAMPLE RUN	0.74							
PERRY	051402010204		INE0124_T1012A	ADAMS RUN	1.20							
PERRY	051402010204		INE0124_T1013A	OHIO RIVER - UNNAMED TRIBUTARY	1.03							
PERRY	051402010204		INE0124_T1014A	OHIO RIVER - UNNAMED TRIBUTARY	1.49							
PERRY	051402010205		INE0125_01A	MILLSTONE CREEK	12.04							
PERRY	051402010205	INE0131_00	INE0125_01A	MILLSTONE CREEK	12.04							
PERRY	051402010205		INE0125_P1001	MILLSTONE CREEK - UNNAMED TRIBUTARY	0.80							
PERRY	051402010205		INE0125_T1001A	POND RUN	3.16							
PERRY	051402010205	INE0132_00	INE0125_T1001A	POND RUN	3.16							
PERRY	051402010205		INE0125_T1002A	SANDY BRANCH	2.85							
PERRY	051402010205	INE0132_00	INE0125_T1002A	SANDY BRANCH	2.85							
PERRY	051402010205		INE0125_T1003A	OHIO RIVER - UNNAMED TRIBUTARY	0.38							
PERRY	051402010205		INE0125_T1004A	MILLSTONE CREEK - UNNAMED TRIBUTARY	7.94							
PERRY	051402010205		INE0125_T1005A	OHIO RIVER - UNNAMED TRIBUTARY	0.54							
PERRY	051402010205		INE0125_T1006A	OHIO RIVER - UNNAMED TRIBUTARY	0.63							
PERRY	051402010205		INE0125_T1007A	OHIO RIVER - UNNAMED TRIBUTARY	0.22							
PERRY	051402010205		INE0125_T1008A	OHIO RIVER - UNNAMED TRIBUTARY	1.66							

COUNTY	HYDROLOGIC UNIT CODE	2012 AUID (RETIRED)	2014 AUID	2014 AU NAME	2014 AU SIZE (MILES)							
PERRY	051402010205		INE0125_T1009A	OHIO RIVER - UNNAMED TRIBUTARY	0.62							
PERRY	051402010205		INE0125_T1010A	OHIO RIVER - UNNAMED TRIBUTARY	1.52							
PERRY	051402010205		INE0125_T1011A	OHIO RIVER - UNNAMED TRIBUTARY	2.48							
PERRY	051402010205	INE0152_00	INE0125_T1011A	OHIO RIVER - UNNAMED TRIBUTARY	2.48							
PERRY	051402010205		INE0125_T1012A	OHIO RIVER - UNNAMED TRIBUTARY	1.69							
PERRY	051402010205	INE0152_00	INE0125_T1012A	OHIO RIVER - UNNAMED TRIBUTARY	1.69							
PERRY	051402010205	INE0152_00	INE0125_T1013A	OHIO RIVER - UNNAMED TRIBUTARY	0.15							
PERRY	051402010301		INE0131_01	MIDDLE FORK ANDERSON RIVER	13.40							
PERRY	051402010301	INE0161_00	INE0131_01	MIDDLE FORK ANDERSON RIVER	13.40							
PERRY	051402010301		INE0131_01A	MIDDLE FORK ANDERSON RIVER	0.11							
PERRY	051402010301	INE0163_00	INE0131_02	MIDDLE FORK ANDERSON RIVER	0.38							
PERRY	051402010301		INE0131_03	MIDDLE FORK ANDERSON RIVER	6.69							
PERRY	051402010301	INE0163_00	INE0131_03	MIDDLE FORK ANDERSON RIVER	6.69							
PERRY	051402010301		INE0131_P1001	INDIAN LAKE - ARTIFICIAL PATH	1.95							
PERRY	051402010301	INE0163_00	INE0131_P1001	INDIAN LAKE - ARTIFICIAL PATH	1.95							
PERRY	051402010301		INE0131_P1002	CELINA LAKE - ARTIFICIAL PATH	2.27							
PERRY	051402010301	INE0164_P1001	INE0131_P1002	CELINA LAKE - ARTIFICIAL PATH	2.27							
PERRY	051402010301		INE0131_T1001	MIDDLE FORK ANDERSON RIVER - UNNAMED TRIBUTARY	2.16							
PERRY	051402010301		INE0131_T1002	TIGE CREEK (DOWNSTREAM OF I-64)	8.65							
PERRY	051402010301	INE0162_02	INE0131_T1002	TIGE CREEK (DOWNSTREAM OF I-64)	8.65							
PERRY	051402010301		INE0131_T1003	TIGE CREEK (UPSTREAM OF I-64)	3.80							
PERRY	051402010301	INE0162_01	INE0131_T1003	TIGE CREEK (UPSTREAM OF I-64)	3.80							
PERRY	051402010301		INE0131_T1004A	INDIAN LAKE - UNNAMED INLET	3.38							
PERRY	051402010301		INE0131_T1005A	INDIAN LAKE - UNNAMED INLET	0.48							
PERRY	051402010301		INE0131_T1006A	INDIAN LAKE - UNNAMED INLET	0.66							
PERRY	051402010301		INE0131_T1007	MIDDLE FORK ANDERSON RIVER - UNNAMED TRIBUTARY	1.88							
PERRY	051402010301		INE0131_T1008	WINDING BRANCH (DOWNSTREAM OF CELINA LAKE)	7.70							
PERRY	051402010301	INE0164_02	INE0131_T1008	WINDING BRANCH (DOWNSTREAM OF CELINA LAKE)	7.70							
PERRY	051402010301	INE0164_01	INE0131_T1008A	WINDING BRANCH (UPSTREAM OF CELINA LAKE)	1.22							
PERRY	051402010301		INE0131_T1008B	CELINA LAKE - UNNAMED INLET	1.76							
PERRY	051402010301		INE0131_T1008C	CELINA LAKE - UNNAMED INLET	0.75							
PERRY	051402010301		INE0131_T1008D	CELINA LAKE - UNNAMED INLET	0.65							
PERRY	051402010301		INE0131_T1009	WINDING BRANCH - UNNAMED TRIBUTARY	2.03							
PERRY	051402010301		INE0131_T1010	WINDING BRANCH - UNNAMED TRIBUTARY	1.18							
PERRY	051402010302		INE0132_01A	SULPHUR FORK CREEK (UPSTREAM OF TIPSAW LAKE)	7.97							
PERRY	051402010302	INE0167_00	INE0132_01A	SULPHUR FORK CREEK (UPSTREAM OF TIPSAW LAKE)	7.97							
PERRY	051402010302		INE0132_01B	SULPHUR FORK CREEK - UNNAMED INLET TO TIPSAW LAKE	1.71							
PERRY	051402010302		INE0132_01C	SNAKE BRANCH	0.55							
PERRY	051402010302		INE0132_02	SULPHUR FORK CREEK	7.31							
PERRY	051402010302	INE0167_00	INE0132_02	SULPHUR FORK CREEK	7.31							
PERRY	051402010302		INE0132_03	SULPHUR FORK CREEK	7.41							
PERRY	051402010302	INE0169_01	INE0132_03	SULPHUR FORK CREEK	7.41							
PERRY	051402010302	INE0167_00	INE0132_P1001	TIPSAW LAKE - ARTIFICIAL PATH	1.04							
PERRY	051402010302		INE0132_P1002	TIPSAW LAKE - ARTIFICIAL PATH	0.33							

COUNTY	HYDROLOGIC UNIT CODE	2012 AUID (RETIRED)	2014 AUID	2014 AU NAME	2014 AU SIZE (MILES)							
PERRY	051402010302	INE0167_00	INE0132_P1003	TIPSAW LAKE - ARTIFICIAL PATH	0.49							
PERRY	051402010302		INE0132_P1004	MILL LAKE - ARTIFICIAL PATH	0.59							
PERRY	051402010302	INE0168_P1001	INE0132_P1004	MILL LAKE - ARTIFICIAL PATH	0.59							
PERRY	051402010302	INE0167_00	INE0132_T1001A	SNAKE BRANCH	2.26							
PERRY	051402010302	INE0167_00	INE0132_T1002	SULPHUR FORK CREEK - UNNAMED TRIBUTARY	2.24							
PERRY	051402010302		INE0132_T1003	LITTLE SULPHUR CREEK	4.14							
PERRY	051402010302	INE0168_T1001	INE0132_T1003	LITTLE SULPHUR CREEK	4.14							
PERRY	051402010302		INE0132_T1004A	LITTLE SULPHUR CREEK	5.70							
PERRY	051402010302	INE0168_T1001A	INE0132_T1004A	LITTLE SULPHUR CREEK	5.70							
PERRY	051402010302		INE0132_T1005A	LITTLE SULPHUR CREEK - UNNAMED TRIBUTARY	0.84							
PERRY	051402010302		INE0132_T1006A	LITTLE SULPHUR CREEK - UNNAMED INLET TO MILL LAKE	0.77							
PERRY	051402010302		INE0132_T1007A	WHEATLEY CREEK	5.26							
PERRY	051402010302	INE0168_T1001B	INE0132_T1007A	WHEATLEY CREEK	5.26							
PERRY	051402010302		INE0132_T1008	SANDY BRANCH	3.87							
PERRY	051402010302	INE0169_T1001	INE0132_T1008	SANDY BRANCH	3.87							
PERRY	051402010303		INE0133_01	MIDDLE FORK ANDERSON RIVER	3.14							
PERRY	051402010303	INE0165_T1053	INE0133_01	MIDDLE FORK ANDERSON RIVER	3.14							
PERRY	051402010303		INE0133_02	MIDDLE FORK ANDERSON RIVER	2.73							
PERRY	051402010303	INE0165_T1053	INE0133_02	MIDDLE FORK ANDERSON RIVER	2.73							
PERRY	051402010303	INE0165_T1053	INE0133_03	MIDDLE FORK ANDERSON RIVER	0.64							
PERRY	051402010303		INE0133_04	MIDDLE FORK ANDERSON RIVER	4.80							
PERRY	051402010303	INE0165_00	INE0133_04	MIDDLE FORK ANDERSON RIVER	4.80							
PERRY	051402010303		INE0133_04	MIDDLE FORK ANDERSON RIVER	4.80							
PERRY	051402010303	INE0165_00	INE0133_04	MIDDLE FORK ANDERSON RIVER	4.80							
PERRY	051402010303	INE0165_T1053	INE0133_04	MIDDLE FORK ANDERSON RIVER	4.80							
PERRY	051402010303	INE0166_01	INE0133_04	MIDDLE FORK ANDERSON RIVER	4.80							
PERRY	051402010303		INE0133_05	MIDDLE FORK ANDERSON RIVER	11.45							
PERRY	051402010303	INE0166_01	INE0133_05	MIDDLE FORK ANDERSON RIVER	11.45							
PERRY	051402010303		INE0133_P1001	MIDDLE FORK ANDERSON RIVER - ARTIFICIAL PATH	0.66							
PERRY	051402010303	INE0165_T1053	INE0133_P1001	MIDDLE FORK ANDERSON RIVER - ARTIFICIAL PATH	0.66							
PERRY	051402010303		INE0133_T1001	MIDDLE FORK ANDERSON RIVER - UNAMED TRIBUTARY	0.77							
PERRY	051402010303		INE0133_T1002	MIDDLE FORK ANDERSON RIVER	0.73							
PERRY	051402010303		INE0133_T1003	MAGGITY BRANCH	6.25							
PERRY	051402010303	INE0165_00	INE0133_T1003	MAGGITY BRANCH	6.25							
PERRY	051402010303		INE0133_T1004	MAGGITY BRANCH - UNNAMED TRIBUTARY	1.18							
PERRY	051402010303		INE0133_T1005	MAGGITY BRANCH - UNNAMED TRIBUTARY	1.16							
PERRY	051402010303		INE0133_T1006	COON BRANCH	2.33							
PERRY	051402010303	INE0165_00	INE0133_T1006	COON BRANCH	2.33							
PERRY	051402010303	INE0166_T1001	INE0133_T1006	COON BRANCH	2.33							
PERRY	051402010303		INE0133_T1007	MIDDLE FORK ANDERSON RIVER - UNNAMED TRIBUTARY	4.94							
PERRY	051402010303		INE0133_T1008	MIDDLE FORK ANDERSON RIVER - UNNAMED TRIBUTARY	1.70							
PERRY	051402010304		INE0134_01	MIDDLE FORK ANDERSON CREEK	5.58							
PERRY	051402010304	INE016A_01	INE0134_01	MIDDLE FORK ANDERSON CREEK	5.58							
PERRY	051402010304		INE0134_02	MIDDLE FORK ANDERSON RIVER	5.01							
PERRY	051402010304	INE016A_02	INE0134_02	MIDDLE FORK ANDERSON RIVER	5.01							
PERRY	051402010304	INE016B_02	INE0134_03	MIDDLE FORK ANDERSON RIVER	1.83							

COUNTY	HYDROLOGIC UNIT CODE	2012 AUID (RETIRED)	2014 AUID	2014 AU NAME	2014 AU SIZE (MILES)							
PERRY	051402010304		INE0134_P1001	SADDLE LAKE - ARTIFICIAL PATH	0.53							
PERRY	051402010304	INE016A_P1001	INE0134_P1001	SADDLE LAKE - ARTIFICIAL PATH	0.53							
PERRY	051402010304		INE0134_P1002	SADDLE LAKE - ARTIFICIAL PATH	0.12							
PERRY	051402010304		INE0134_P1003	SADDLE LAKE - ARTIFICIAL PATH	0.23							
PERRY	051402010304		INE0134_P1003A	SADDLE LAKE - ARTIFICIAL LAKE	0.05							
PERRY	051402010304		INE0134_P1003B	SADDLE LAKE - ARTIFICIAL PATH	0.10							
PERRY	051402010304		INE0134_T1001	THEIS CREEK	12.44							
PERRY	051402010304	INE016A_T1001B	INE0134_T1001	THEIS CREEK	12.44							
PERRY	051402010304		INE0134_T1001A	THEIS CREEK	2.86							
PERRY	051402010304	INE016A_T1001A	INE0134_T1001A	THEIS CREEK	2.86							
PERRY	051402010304		INE0134_T1002A	SADDLE LAKE - UNNAMED INLET	0.58							
PERRY	051402010304		INE0134_T1003A	SADDLE LAKE - UNNAMED INLET	0.92							
PERRY	051402010304		INE0134_T1003B	SADDLE LAKE - UNNAMED INLET	1.11							
PERRY	051402010304		INE0134_T1004	THEIS CREEK - UNNAMED TRIBUTARY	1.39							
PERRY	051402010304		INE0134_T1005	THEIS CREEK - UNNAMED TRIBUTARY	1.38							
PERRY	051402010304		INE0134_T1006	THEIS CREEK - UNNAMED TRIBUTARY	1.21							
PERRY	051402010304		INE0134_T1007	KRAUS CREEK	7.57							
PERRY	051402010304	INE016B_01	INE0134_T1007	KRAUS CREEK	7.57							
PERRY	051402010304	INE016B_02	INE0134_T1007	KRAUS CREEK	7.57							
PERRY	051402010304		INE0134_T1008	KRAUS CREEK	3.91							
PERRY	051402010304	INE016B_01	INE0134_T1008	KRAUS CREEK	3.91							
PERRY	051402010304		INE0134_T1009	KRAUS CREEK	2.74							
PERRY	051402010304	INE016B_01	INE0134_T1008	KRAUS CREEK	3.91							
PERRY	051402010304		INE0134_T1009	KRAUS CREEK	2.74							
PERRY	051402010304		INE0134_T1010	LUTGRING BRANCH	1.78							
PERRY	051402010304		INE0134_T1011	LAMAR CREEK	3.30							
PERRY	051402010304	INE016B_T1001	INE0134_T1011	LAMAR CREEK	3.30							
PERRY	051402010304		INE0134_T1012	KRAUS CREEK - UNNAMED TRIBUTARY	2.53							
PERRY	051402010304		INE0134_T1013	KRAUS CREEK - UNNAMED TRIBUTARY	1.94							
CRAWFORD	051402010401		INE0141_01	ANDERSON RIVER	9.83							
CRAWFORD	051402010401	INE0171_01	INE0141_01	ANDERSON RIVER	9.83							
DUBOIS	051402010401		INE0141_02	ANDERSON RIVER	2.75							
DUBOIS	051402010401	INE0172_01	INE0141_02	ANDERSON RIVER	2.75							
DUBOIS	051402010401		INE0141_03	ANDERSON RIVER	11.10							
DUBOIS	051402010401	INE0172_02	INE0141_03	ANDERSON RIVER	11.10							
PERRY	051402010401	INE0172_02	INE0141_04	ANDERSON RIVER	2.48							
CRAWFORD	051402010401		INE0141_T1001	MITCHELL CREEK	12.78							
CRAWFORD	051402010401	INE0171_T1001	INE0141_T1001	MITCHELL CREEK	12.78							
CRAWFORD	051402010401		INE0141_T1002	MITCHELL CREEK - UNNAMED TRIBUTARY	3.58							
CRAWFORD	051402010401	INE0171_T1001A	INE0141_T1002	MITCHELL CREEK - UNNAMED TRIBUTARY	3.58							
CRAWFORD	051402010401	INE0172_T1001	INE0141_T1003	ANDERSON RIVER- UNNAMED TRIBUTARY	2.30							
DUBOIS	051402010401	INE0172_T1002	INE0141_T1004	WADDLE BROOK	0.50							
DUBOIS	051402010401		INE0141_T1005	WADDLE BROOK	0.29							
DUBOIS	051402010401		INE0141_T1006	WADDLE BROOK - UNNAMED TRIBUTARY	0.87							
DUBOIS	051402010401		INE0141_T1007	WADDLE BROOK	5.33							
DUBOIS	051402010401	INE0172_T1002	INE0141_T1007	WADDLE BROOK	5.33							

COUNTY	HYDROLOGIC UNIT CODE	2012 AUID (RETIRED)	2014 AUID	2014 AU NAME	2014 AU SIZE (MILES)							
DUBOIS	051402010401		INE0141_T1008	ANDERSON RIVER - UNNAMED TRIBUTARY	1.70							
DUBOIS	051402010401	INE0172_T1003	INE0141_T1009	TAYLOR HOLLOW	2.20							
DUBOIS	051402010401		INE0141_T1010	ANDERSON RIVER - UNNAMED TRIBUTARY	2.19							
PERRY	051402010401		INE0141_T1011	ANDERSON RIVER	2.71							
PERRY	051402010401	INE0172_T1004	INE0141_T1011	ANDERSON RIVER	2.71							
DUBOIS	051402010402		INE0142_01	HURRICANE CREEK	14.34							
DUBOIS	051402010402	INE0175_01	INE0142_01	HURRICANE CREEK	14.34							
PERRY	051402010402		INE0142_02	HURRICANE CREEK	13.25							
PERRY	051402010402	INE0175_01	INE0142_02	HURRICANE CREEK	13.25							
PERRY	051402010402		INE0142_03	HURRICANE CREEK	4.81							
PERRY	051402010402	INE0175_01	INE0142_03	HURRICANE CREEK	4.81							
SPENCER	051402010402		INE0142_05	HURRICANE CREEK	1.73							
PERRY	051402010402	INE0176_01	INE0142_05	HURRICANE CREEK	1.73							
DUBOIS	051402010402		INE0142_P1001	FERDINAND STATE FOREST LAKE	0.65							
DUBOIS	051402010402	INE0175_P1001	INE0142_P1001	FERDINAND STATE FOREST LAKE	0.65							
DUBOIS	051402010402		INE0142_P1002	FOSSIL LAKE	0.19							
DUBOIS	051402010402	INE0176_T1001	INE0142_P1003	FERDINAND WATER SUPPLY RESERVOIR	0.27							
DUBOIS	051402010402	INE0175_T1001B	INE0142_T1001	HURRICANE CREEK - UNNAMED TRIBUTARY	0.62							
DUBOIS	051402010402		INE0142_T1002A	HURRICANE CREEK - UNNAMED TRIBUTARY	3.23							
DUBOIS	051402010402	INE0175_T1001A	INE0142_T1002A	HURRICANE CREEK - UNNAMED TRIBUTARY	3.23							
DUBOIS	051402010402	INE0175_T1001A	INE0142_T1003A	HURRICANE CREEK - UNNAMED TRIBUTARY	0.33							
DUBOIS	051402010402		INE0142_T1004A	HURRICANE CREEK - UNNAMED TRIBUTARY	2.87							
DUBOIS	051402010402	INE0175_T1001A	INE0142_T1003A	HURRICANE CREEK - UNNAMED TRIBUTARY	0.33							
DUBOIS	051402010402		INE0142_T1004A	HURRICANE CREEK - UNNAMED TRIBUTARY	2.87							
DUBOIS	051402010402		INE0142_T1005	HURRICAN CREEK - UNNAMED TRIBUTARY	0.33							
DUBOIS	051402010402		INE0142_T1006	HURRICANE CREEK - UNNAMED TRIBUTARY	0.48							
DUBOIS	051402010402		INE0142_T1007	CYCLONE BRANCH	8.53							
PERRY	051402010402		INE0142_T1007	CYCLONE BRANCH	8.53							
DUBOIS	051402010402	INE0175_T1001	INE0142_T1007	CYCLONE BRANCH	8.53							
DUBOIS	051402010402	INE0176_T1001	INE0142_T1008	FERDINAND RUN	1.28							
DUBOIS	051402010402		INE0142_T1009	FERDINAND RUN	8.83							
SPENCER	051402010402		INE0142_T1009	FERDINAND RUN	8.83							
DUBOIS	051402010402	INE0176_T1001	INE0142_T1009	FERDINAND RUN	8.83							
DUBOIS	051402010402	INE0176_T1001	INE0142_T1009A	FERDINAND RUN	0.70							
DUBOIS	051402010402		INE0142_T1010	FRIDAY BRANCH	3.64							
DUBOIS	051402010402	INE0176_T1001A	INE0142_T1010	FRIDAY BRANCH	3.64							
CRAWFORD	051402010403		INE0143_01	SIGLER CREEK	20.28							
PERRY	051402010403		INE0143_01	SIGLER CREEK	20.28							
PERRY	051402010403	INE0173_00	INE0143_01	SIGLER CREEK	20.28							
PERRY	051402010403		INE0143_02	ANDERSON RIVER	6.18							
PERRY	051402010403	INE0174_01	INE0143_02	ANDERSON RIVER	6.18							
PERRY	051402010403		INE0143_03	ANDERSON RIVER	8.82							
PERRY	051402010403	INE0174_01	INE0143_03	ANDERSON RIVER	8.82							
PERRY	051402010403		INE0143_04	ANDERSON RIVER	6.45							
PERRY	051402010403	INE0174_01	INE0143_04	ANDERSON RIVER	6.45							
PERRY	051402010403		INE0143_T1001	SIGLER CREEK - UNNAMED TRIBUTARY	2.74							

COUNTY	HYDROLOGIC UNIT CODE	2012 AUID (RETIRED)	2014 AUID	2014 AU NAME	2014 AU SIZE (MILES)							
PERRY	051402010403		INE0143_T1002	SIGLER CREEK	2.37							
PERRY	051402010403		INE0143_T1003	ANDERSON RIVER - UNNAMED TRIBUTARY	4.25							
PERRY	051402010403	INE0174_T1001	INE0143_T1003	ANDERSON RIVER - UNNAMED TRIBUTARY	4.25							
PERRY	051402010403		INE0143_T1004	ANDERSON RIVER - UNNAMED TRIBUTARY	3.17							
PERRY	051402010403		INE0143_T1005	ANDERSON RIVER - UNNAMED TRIBUTARY	4.62							
PERRY	051402010403	INE0174_T1002	INE0143_T1005	ANDERSON RIVER - UNNAMED TRIBUTARY	4.62							
PERRY	051402010403		INE0143_T1006	ANDERSON RIVER - UNNAMED TRIBUTARY	1.83							
PERRY	051402010403		INE0143_T1007	STAPLETON RUN	2.71							
PERRY	051402010403		INE0143_T1008	ROCKHOUSE BRANCH	5.22							
PERRY	051402010403	INE0174_T1003	INE0143_T1008	ROCKHOUSE BRANCH	5.22							
SPENCER	051402010404	INE0177_01	INE0144_01	ANDERSON RIVER	1.34							
SPENCER	051402010404	INE0178_01	INE0144_02	ANDERSON RIVER	0.97							
PERRY	051402010404		INE0144_03	ANDERSON RIVER	2.67							
PERRY	051402010404	INE0178_01	INE0144_03	ANDERSON RIVER	2.67							
SPENCER	051402010404	INE0178_01	INE0144_04	ANDERSON RIVER	0.34							
PERRY	051402010404	INE0179_01	INE0144_05	ANDERSON RIVER	2.24							
PERRY	051402010404	INE0179_01	INE0144_06	ANDERSON RIVER	2.94							
SPENCER	051402010404		INE0144_T1001	BLACKHAWK CREEK	12.17							
SPENCER	051402010404	INE0177_T1001	INE0144_T1001	BLACKHAWK CREEK	12.17							
SPENCER	051402010404		INE0144_T1002	HAWK CREEK	1.80							
SPENCER	051402010404		INE0144_T1003	NEST RUN	6.39							
SPENCER	051402010404		INE0144_T1004	MONTE RUN	2.32							
SPENCER	051402010404		INE0144_T1005	ABBEY RUN	1.18							
PERRY	051402010404		INE0144_T1006	ANDERSON RIVER - UNNAMED TRIBUTARY	0.77							
SPENCER	051402010404		INE0144_T1006	ANDERSON RIVER - UNNAMED TRIBUTARY	0.77							
SPENCER	051402010404		INE0144_T1006A	ANDERSON RIVER - UNNAMED TRIBUTARY	0.38							
SPENCER	051402010404		INE0144_T1006B	ANDERSON RIVER - UNNAMED TRIBUTARY	0.59							
PERRY	051402010404	INE0178_T1001	INE0144_T1007	CROOKS HOLLOW CREEK	1.37							
PERRY	051402010404		INE0144_T1008	CROOKS HOLLOW CREEK	8.54							
PERRY	051402010404	INE0178_T1001	INE0144_T1008	CROOKS HOLLOW CREEK	8.54							
SPENCER	051402010404		INE0144_T1009	SWINGING CREEK	0.81							
SPENCER	051402010404	INE0178_T1002	INE0144_T1009	SWINGING CREEK	0.81							
SPENCER	051402010404		INE0144_T1010	SWINGING CREEK	10.56							
SPENCER	051402010404	INE0178_T1002	INE0144_T1010	SWINGING CREEK	10.56							
SPENCER	051402010404		INE0144_T1011	SWINGING CREEK - UNNAMED TRIBUTARY (MEINARD HOLLOW)	4.96							
SPENCER	051402010404	INE0178_T1002A	INE0144_T1011	SWINGING CREEK - UNNAMED TRIBUTARY (MEINARD HOLLOW)	4.96							
PERRY	051402010404		INE0144_T1012	TILL DRAIN	1.59							
SPENCER	051402010404		INE0144_T1013	MONKEY HOLLOW DITCH	7.57							
SPENCER	051402010404	INE0179_T1001	INE0144_T1013	MONKEY HOLLOW DITCH	7.57							
SPENCER	051402010404		INE0144_T1014	ANDERSON RIVER - UNNAMED TRIBUTARY	3.02							
PERRY	051402010404		INE0144_T1015	LANMAN RUN	1.35							
PERRY	051402010404	INE0179_T1002	INE0144_T1015	LANMAN RUN	1.35							
PERRY	051402010404		INE0144_T1016	LANMAN RUN	10.53							
PERRY	051402010404	INE0179_00	INE0144_T1016	LANMAN RUN	10.53							

COUNTY	HYDROLOGIC UNIT CODE	2012 AUID (RETIRED)	2014 AUID	2014 AU NAME	2014 AU SIZE (MILES)							
PERRY	051402010405		INE0145_01	ANDERSON RIVER	3.70							
SPENCER	051402010405		INE0145_01	ANDERSON RIVER	3.70							
PERRY	051402010405	INE017A_01	INE0145_01	ANDERSON RIVER	3.70							
PERRY	051402010405		INE0145_02	ANDERSON RIVER	10.29							
SPENCER	051402010405		INE0145_02	ANDERSON RIVER	10.29							
SPENCER	051402010405	INE017A_01	INE0145_02	ANDERSON RIVER	10.29							
PERRY	051402010405		INE0145_03	ANDERSON RIVER	5.40							
SPENCER	051402010405		INE0145_03	ANDERSON RIVER	5.40							
SPENCER	051402010405	INE017A_03	INE0145_03	ANDERSON RIVER	5.40							
PERRY	051402010405		INE0145_04	ANDERSON RIVER	5.35							
SPENCER	051402010405		INE0145_04	ANDERSON RIVER	5.35							
PERRY	051402010405	INE017A_03	INE0145_04	ANDERSON RIVER	5.35							
PERRY	051402010405		INE0145_05	ANDERSON RIVER	4.66							
SPENCER	051402010405		INE0145_05	ANDERSON RIVER	4.66							
SPENCER	051402010405	INE017B_01	INE0145_05	ANDERSON RIVER	4.66							
PERRY	051402010405		INE0145_06	ANDERSON RIVER	7.06							
SPENCER	051402010405		INE0145_06	ANDERSON RIVER	7.06							
SPENCER	051402010405	INE017C_01	INE0145_06	ANDERSON RIVER	7.06							
SPENCER	051402010405	INE017C_01	INE0145_07	ANDERSON RIVER	1.35							
SPENCER	051402010405		INE0145_T1001	ANDERSON RIVER	4.46							
SPENCER	051402010405	INE017A_T1001	INE0145_T1001	ANDERSON RIVER	4.46							
PERRY	051402010405		INE0145_T1002	ANDERSON RIVER - UNNAMED TRIBUTARY	6.81							
SPENCER	051402010405	INE017A_T1001	INE0145_T1001	ANDERSON RIVER	4.46							
PERRY	051402010405		INE0145_T1002	ANDERSON RIVER - UNNAMED TRIBUTARY	6.81							
PERRY	051402010405	INE017A_T1002	INE0145_T1002	ANDERSON RIVER - UNNAMED TRIBUTARY	6.81							
SPENCER	051402010405	INE017A_T1003	INE0145_T1003	ANDERSON RIVER - UNNAMED TRIBUTARY	0.29							
SPENCER	051402010405		INE0145_T1004	ANDERSON RIVER - UNNAMED TRIBUTARY	4.02							
SPENCER	051402010405	INE017A_T1003	INE0145_T1004	ANDERSON RIVER - UNNAMED TRIBUTARY	4.02							
SPENCER	051402010405		INE0145_T1005	ANDERSON RIVER - UNNAMED TRIBUTARY	4.47							
SPENCER	051402010405	INE017A_T1003	INE0145_T1005	ANDERSON RIVER - UNNAMED TRIBUTARY	4.47							
SPENCER	051402010405		INE0145_T1006	ANDERSON RIVER - UNNAMED TRIBUTARY	9.77							
SPENCER	051402010405	INE017A_T1004	INE0145_T1006	ANDERSON RIVER - UNNAMED TRIBUTARY	9.77							
SPENCER	051402010405		INE0145_T1007	ANDERSON RIVER - UNNAMED TRIBUTARY	1.97							
PERRY	051402010405	INE017B_T1001	INE0145_T1008	BRUSHY FORK	1.17							
PERRY	051402010405		INE0145_T1009	BRUSHY FORK	11.84							
PERRY	051402010405	INE017B_00	INE0145_T1009	BRUSHY FORK	11.84							
PERRY	051402010405		INE0145_T1010	BRUSHY HOLLOW CREEK	0.74							
PERRY	051402010405		INE0145_T1011	BRUSHY HOLLOW CREEK	0.82							
PERRY	051402010405		INE0145_T1012	BRUSHY FORK CREEK	0.88							
PERRY	051402010405		INE0145_T1013	BRUSHY HOLLOW CREEK	0.40							
PERRY	051402010405		INE0145_T1014	BRUSHY FORK CREEK	0.90							
PERRY	051402010405		INE0145_T1015	BRUSHY FORK CREEK	1.24							
PERRY	051402010405		INE0145_T1016	BRUSHY FORK	3.19							
PERRY	051402010405		INE0145_T1017	COOPER BRANCH	3.94							
PERRY	051402010405	INE017B_T1001	INE0145_T1017	COOPER BRANCH	3.94							
SPENCER	051402010405		INE0145_T1018	ANDERSON RIVER - UNNAMED TRIBUTARY	6.25							

COUNTY	HYDROLOGIC UNIT CODE	2012 AUID (RETIRED)	2014 AUID	2014 AU NAME	2014 AU SIZE (MILES)							
SPENCER	051402010405	INE017C_T1001	INE0145_T1018	ANDERSON RIVER - UNNAMED TRIBUTARY	6.25							
SPENCER	051402010501		INE0151_01	CROOKED CREEK	13.21							
SPENCER	051402010501	INE0181_00	INE0151_01	CROOKED CREEK	13.21							
SPENCER	051402010501		INE0151_02	CROOKED CREEK	4.26							
SPENCER	051402010501	INE0181_00	INE0151_02	CROOKED CREEK	4.26							
SPENCER	051402010501		INE0151_03	CROOKED CREEK	9.42							
SPENCER	051402010501	INE0182_00	INE0151_03	CROOKED CREEK	9.42							
SPENCER	051402010501		INE0151_04	CROOKED CREEK	1.90							
SPENCER	051402010501	INE0182_00	INE0151_04	CROOKED CREEK	1.90							
SPENCER	051402010501		INE0151_P1001	CHRISTMAS LAKE - ARTIFICIAL PATH	2.53							
SPENCER	051402010501	INE0181_00	INE0151_P1001	CHRISTMAS LAKE - ARTIFICIAL PATH	2.53							
SPENCER	051402010501		INE0151_P1002	NOEL LAKE - ARTIFICIAL PATH	0.38							
SPENCER	051402010501		INE0151_P1003	LAKE HOLLY	0.20							
SPENCER	051402010501		INE0151_T1001	CROOKED CREEK - UNNAMED TRIBUTARY	5.91							
SPENCER	051402010501	INE0181_00	INE0151_T1001	CROOKED CREEK - UNNAMED TRIBUTARY	5.91							
SPENCER	051402010501		INE0151_T1002	CROOKED CREEK - UNNAMED TRIBUTARY	1.96							
SPENCER	051402010501		INE0151_T1003	CROOKED CREEK - UNNAMED TRIBUTARY	1.49							
SPENCER	051402010501		INE0151_T1004	CROOKED CREEK - UNNAMED TRIBUTARY	4.68							
SPENCER	051402010501	INE0181_00	INE0151_T1004	CROOKED CREEK - UNNAMED TRIBUTARY	4.68							
SPENCER	051402010501		INE0151_T1005	CROOKED CREEK - UNNAMED TRIBUTARY	1.38							
SPENCER	051402010501	INE0181_00	INE0151_T1005	CROOKED CREEK - UNNAMED TRIBUTARY	1.38							
SPENCER	051402010501		INE0151_T1006	CROOKED CREEK - UNNAMED TRIBUTARY	0.88							
SPENCER	051402010501		INE0151_T1007	CROOKED CREEK - UNNAMED TRIBUTARY	1.29							
SPENCER	051402010501		INE0151_T1008	CROOKED CREEK - UNNAMED TRIBUTARY	1.76							
SPENCER	051402010501	INE0181_00	INE0151_T1008	CROOKED CREEK - UNNAMED TRIBUTARY	1.76							
SPENCER	051402010501		INE0151_T1009	CROOKED CREEK - UNNAMED TRIBUTARY	1.16							
SPENCER	051402010501	INE0181_00	INE0151_T1009	CROOKED CREEK - UNNAMED TRIBUTARY	1.16							
SPENCER	051402010501	INE0181_00	INE0151_T1010	CROOKED CREEK - UNNAMED TRIBUTARY	0.64							
SPENCER	051402010501		INE0151_T1010A	CROOKED CREEK - UNNAMED TRIBUTARY	0.13							
SPENCER	051402010501		INE0151_T1010B	CROOKED CREEK - UNNAMED TRIBUTARY	0.27							
SPENCER	051402010501		INE0151_T1010C	CROOKED CREEK - UNNAMED TRIBUTARY	0.51							
SPENCER	051402010501		INE0151_T1010D	CROOKED CREEK - UNNAMED TRIBUTARY	0.45							
SPENCER	051402010501		INE0151_T1010E	CROOKED CREEK - UNNAMED TRIBUTARY	0.32							
SPENCER	051402010501		INE0151_T1010F	CROOKED CREEK - UNNAMED TRIBUTARY	0.59							
SPENCER	051402010501		INE0151_T1010G	CROOKED CREEK - UNNAMED TRIBUTARY	0.31							
SPENCER	051402010501	INE0181_00	INE0151_T1011	CROOKED CREEK - UNNAMED TRIBUTARY	0.84							
SPENCER	051402010501		INE0151_T1012	CROOKED CREEK - UNNAMED TRIBUTARY	1.30							
SPENCER	051402010501		INE0151_T1013	CROOKED CREEK - UNNAMED TRIBUTARY	6.13							
SPENCER	051402010501	INE0182_00	INE0151_T1013	CROOKED CREEK - UNNAMED TRIBUTARY	6.13							
SPENCER	051402010501		INE0151_T1014	CROOKED CREEK - UNNAMED TRIBUTARY	13.73							
SPENCER	051402010501	INE0182_00	INE0151_T1014	CROOKED CREEK - UNNAMED TRIBUTARY	13.73							
SPENCER	051402010501		INE0151_T1015	CROOKED CREEK - UNNAMED TRIBUTARY	2.99							
SPENCER	051402010501	INE0182_00	INE0151_T1015	CROOKED CREEK - UNNAMED TRIBUTARY	2.99							
SPENCER	051402010501		INE0151_T1016	CROOKED CREEK - UNNAMED TRIBUTARY	4.49							

COUNTY	HYDROLOGIC UNIT CODE	2012 AUID (RETIRED)	2014 AUID	2014 AU NAME	2014 AU SIZE (MILES)							
SPENCER	051402010501	INE0182_00	INE0151_T1016	CROOKED CREEK - UNNAMED TRIBUTARY	4.49							
SPENCER	051402010502		INE0152_01	MIDDLE FORK CROOKED CREEK	14.75							
SPENCER	051402010502	INE0184_00	INE0152_01	MIDDLE FORK CROOKED CREEK	14.75							
SPENCER	051402010502	INE0184_00	INE0152_02	EAST FORK CROOKED CREEK	0.94							
SPENCER	051402010502		INE0152_03	EAST FORK CROOKED CREEK	8.17							
SPENCER	051402010502	INE0184_00	INE0152_03	EAST FORK CROOKED CREEK	8.17							
SPENCER	051402010502		INE0152_T1001	EAST FORK CROOKED CREEK	23.44							
SPENCER	051402010502	INE0184_00	INE0152_T1001	EAST FORK CROOKED CREEK	23.44							
SPENCER	051402010502		INE0152_T1002	EAST FORK CROOKED CREEK - UNNAMED TRIBUTARY	5.11							
SPENCER	051402010502		INE0152_T1003	EAST FORK CROOKED CREEK - UNNAMED TRIBUTARY	2.10							
SPENCER	051402010503		INE0153_01	CROOKED CREEK	4.22							
SPENCER	051402010503	INE0183_01	INE0153_01	CROOKED CREEK	4.22							
SPENCER	051402010503		INE0153_02	CROOKED CREEK	3.22							
SPENCER	051402010503	INE0183_01	INE0153_02	CROOKED CREEK	3.22							
SPENCER	051402010503	INE0183_01	INE0153_03	CROOKED CREEK	1.25							
SPENCER	051402010503		INE0153_04	CROOKED CREEK	1.48							
SPENCER	051402010503	INE0185_00	INE0153_04	CROOKED CREEK	1.48							
SPENCER	051402010503		INE0153_05	CROOKED CREEK	3.67							
SPENCER	051402010503	INE0185_00	INE0153_05	CROOKED CREEK	3.67							
SPENCER	051402010503		INE0153_06	CROOKED CREEK	3.43							
SPENCER	051402010503	INE0185_00	INE0153_06	CROOKED CREEK	3.43							
SPENCER	051402010503	INE0185_00	INE0153_07	CROOKED CREEK	1.43							
SPENCER	051402010503	INE0185_00	INE0153_06	CROOKED CREEK	3.43							
SPENCER	051402010503	INE0185_00	INE0153_07	CROOKED CREEK	1.43							
SPENCER	051402010503	INE0185_00	INE0153_08	CROOKED CREEK	1.39							
SPENCER	051402010503	INE0185_00	INE0153_09	CROOKED CREEK	2.80							
SPENCER	051402010503	INE0185_00	INE0153_10	CROOKED CREEK	0.48							
SPENCER	051402010503	INE0185_00	INE0153_P1001	CEDAR CREST LAKE - UNNAMED TRIBUTARY	0.19							
SPENCER	051402010503		INE0153_T1001	CROOKED CREEK - UNNAMED TRIBUTARY	3.55							
SPENCER	051402010503	INE0183_T1001	INE0153_T1001	CROOKED CREEK - UNNAMED TRIBUTARY	3.55							
SPENCER	051402010503	INE0183_T1001	INE0153_T1002	CROOKED CREEK - UNNAMED TRIBUTARY	0.45							
SPENCER	051402010503	INE0183_T1001	INE0153_T1003	CROOKED CREEK - UNNAMED TRIBUTARY	0.33							
SPENCER	051402010503	INE0183_T1001	INE0153_T1004	CROOKED CREEK - UNNAMED TRIBUTARY	0.16							
SPENCER	051402010503	INE0183_T1001	INE0153_T1005	CROOKED CREEK - UNNAMED TRIBUTARY	0.89							
SPENCER	051402010503	INE0183_T1001	INE0153_T1006	CROOKED CREEK - UNNAMED TRIBUTARY	0.84							
SPENCER	051402010503		INE0153_T1007	CROOKED CREEK - UNNAMED TRIBUTARY	1.43							
SPENCER	051402010503		INE0153_T1008	CROOKED CREEK - UNNAMED TRIBUTARY	1.22							
SPENCER	051402010503		INE0153_T1009	CROOKED CREEK - UNNAMED TRIBUTARY	0.67							
SPENCER	051402010503		INE0153_T1010	CROOKED CREEK - UNNAMED TRIBUTARY	1.74							
SPENCER	051402010503		INE0153_T1011	CROOKED CREEK - UNNAMED TRIBUTARY	1.40							
SPENCER	051402010503		INE0153_T1012	CROOKED CREEK - UNNAMED TRIBUTARY	1.09							
SPENCER	051402010503		INE0153_T1013	CROOKED CREEK - UNNAMED TRIBUTARY	1.76							
SPENCER	051402010503		INE0153_T1014	CROOKED CREEK - UNNAMED TRIBUTARY	3.55							
SPENCER	051402010503		INE0153_T1015	CROOKED CREEK - UNNAMED TRIBUTARY	3.17							
SPENCER	051402010503		INE0153_T1016	CROOKED CREEK - UNNAMED TRIBUTARY	2.68							
SPENCER	051402010503	INE0183_T1002	INE0153_T1016	CROOKED CREEK - UNNAMED TRIBUTARY	2.68							

COUNTY	HYDROLOGIC UNIT CODE	2012 AUID (RETIRED)	2014 AUID	2014 AU NAME	2014 AU SIZE (MILES)							
SPENCER	051402010503	INE0183_T1002	INE0153_T1017	CROOKED CREEK - UNNAMED TRIBUTARY	0.75							
SPENCER	051402010503		INE0153_T1018	CROOKED CREEK - UNNAMED TRIBUTARY	0.88							
SPENCER	051402010503		INE0153_T1019	CROOKED CREEK - UNNAMED TRIBUTARY	3.35							
SPENCER	051402010503		INE0153_T1020	CROOKED CREEK - UNNAMED TRIBUTARY	2.88							
SPENCER	051402010503		INE0153_T1021	CROOKED CREEK - UNNAMED TRIBUTARY	5.87							
SPENCER	051402010503	INE0185_00	INE0153_T1021	CROOKED CREEK - UNNAMED TRIBUTARY	5.87							
SPENCER	051402010503		INE0153_T1022	CROOKED CREEK - UNNAMED TRIBUTARY	1.81							
SPENCER	051402010503		INE0153_T1023	CROOKED CREEK - UNNAMED TRIBUTARY	1.81							
SPENCER	051402010702		INE0172_03	SANDY CREEK	5.09							
SPENCER	051402010702	INE0196_00	INE0172_03	SANDY CREEK	5.09							
SPENCER	051402010702		INE0172_04	SANDY CREEK	4.40							
SPENCER	051402010702	INE0196_00	INE0172_04	SANDY CREEK	4.40							
SPENCER	051402010702	INE0196_00	INE0172_05	SANDY CREEK	0.85							
SPENCER	051402010702		INE0172_06	SANDY CREEK	2.92							
SPENCER	051402010702	INE0196_00	INE0172_06	SANDY CREEK	2.92							
SPENCER	051402010702		INE0172_07	SANDY CREEK	10.62							
SPENCER	051402010702	INE0196_00	INE0172_07	SANDY CREEK	10.62							
SPENCER	051402010702		INE0172_T10012	SANDY CREEK - UNNAMED TRIBUTARY	4.22							
SPENCER	051402010702		INE0172_T1005	SANDY CREEK - UNNAMED TRIBUTARY	0.41							
SPENCER	051402010702		INE0172_T1006	SANDY CREEK - UNNAMED TRIBUTARY	2.02							
SPENCER	051402010702		INE0172_T1007	SANDY CREEK - UNNAMED TRIBUTARY	1.30							
SPENCER	051402010702		INE0172_T1008	SANDY CREEK - UNNAMED TRIBUTARY	4.19							
SPENCER	051402010702	INE0196_00	INE0172_T1008	SANDY CREEK - UNNAMED TRIBUTARY	4.19							
SPENCER	051402010702		INE0172_T1009	SANDY CREEK - UNNAMED TRIBUTARY	3.33							
SPENCER	051402010702		INE0172_T1010	SANDY CREEK - UNNAMED TRIBUTARY	7.10							
SPENCER	051402010702		INE0172_T1011	SANDY CREEK - UNNAMED TRIBUTARY	3.12							
SPENCER	051402010702		INE0172_T1012	SANDY CREEK - UNNAMED TRIBUTARY	0.53							
SPENCER	051402010702		INE0172_T1013	SANDY CREEK - UNNAMED TRIBUTARY	2.40							
SPENCER	051402010702		INE0172_T1013A	SANDY CREEK - UNNAMED TRIBUTARY	0.50							
SPENCER	051402010702		INE0172_T1013B	SANDY CREEK - UNNAMED TRIBUTARY	0.39							
SPENCER	051402010702		INE0172_T1014	SANDY CREEK - UNNAMED TRIBUTARY	5.44							
SPENCER	051402010702	INE0196_00	INE0172_T1014	SANDY CREEK - UNNAMED TRIBUTARY	5.44							
SPENCER	051402010702		INE0172_T1015	SANDY CREEK - UNNAMED TRIBUTARY	6.05							
SPENCER	051402010702	INE0196_00	INE0172_T1015	SANDY CREEK - UNNAMED TRIBUTARY	6.05							
SPENCER	051402010702		INE0172_T1016	SANDY CREEK - UNNAMED TRIBUTARY	12.97							
PERRY	051402010703		INE0173_01	WINDY CREEK	3.29							
PERRY	051402010703	INE0154_00	INE0173_01	WINDY CREEK	3.29							
PERRY	051402010703		INE0173_02	WINDY CREEK	1.75							
PERRY	051402010703	INE0154_00	INE0173_02	WINDY CREEK	1.75							
PERRY	051402010703		INE0173_03	WINDY CREEK	0.63							
PERRY	051402010703	INE0154_00	INE0173_03	WINDY CREEK	0.63							
PERRY	051402010703	INE0154_00	INE0173_04	WINDY CREEK	0.17							
PERRY	051402010703	INE0154_00	INE0173_05	WINDY CREEK	0.94							
PERRY	051402010703	INE0154_00	INE0173_06	WINDY CREEK	2.04							

COUNTY	HYDROLOGIC UNIT CODE	2012 AUID (RETIRED)	2014 AUID	2014 AU NAME	2014 AU SIZE (MILES)							
PERRY	051402010703	INE0154_00	INE0173_07	WINDY CREEK	0.20							
SPENCER	051402010703		INE0173_08	LITTLE SANDY CREEK	0.86							
SPENCER	051402010703	INE0195_00	INE0173_08	LITTLE SANDY CREEK	0.86							
SPENCER	051402010703		INE0173_09	LITTLE SANDY CREEK	3.36							
SPENCER	051402010703	INE0195_00	INE0173_09	LITTLE SANDY CREEK	3.36							
SPENCER	051402010703		INE0173_10	LITTLE SANDY CREEK	2.45							
SPENCER	051402010703	INE0195_00	INE0173_10	LITTLE SANDY CREEK	2.45							
SPENCER	051402010703		INE0173_11	LITTLE SANDY CREEK	1.57							
SPENCER	051402010703	INE0195_00	INE0173_11	LITTLE SANDY CREEK	1.57							
SPENCER	051402010703		INE0173_12	LITTLE SANDY CREEK	2.73							
SPENCER	051402010703	INE0195_00	INE0173_12	LITTLE SANDY CREEK	2.73							
SPENCER	051402010703	INE0195_00	INE0173_13	LITTLE SANDY CREEK	4.77							
SPENCER	051402010703		INE0173_P1002	LITTLE SANDY CREEK - ARTIFICIAL PATH	0.28							
SPENCER	051402010703	INE0194_00	INE0173_P1003	SLOUGH CREEK - ARTIFICIAL PATH	0.73							
PERRY	051402010703		INE0173_T1001	OHIO RIVER - UNNAMED TRIBUTARY	5.38							
PERRY	051402010703		INE0173_T1002	OHIO RIVER - UNNAMED TRIBUTARY	1.47							
PERRY	051402010703		INE0173_T1003	LITLE WINDY CREEK	4.65							
PERRY	051402010703	INE0154_00	INE0173_T1003	LITLE WINDY CREEK	4.65							
PERRY	051402010703		INE0173_T1004	WINDY CREEK - UNNAMED TRIBUTARY	1.78							
PERRY	051402010703		INE0173_T1005	WINDY CREEK - UNNAMED TRIBUTARY	2.41							
PERRY	051402010703		INE0173_T1006	WINDY CREEK - UNNAMED TRIBUTARY	0.97							
PERRY	051402010703		INE0173_T1007	WINDY CREEK - UNNAMED TRIBUTARY	0.22							
PERRY	051402010703		INE0173_T1008	WINDY CREEK - UNNAMED TRIBUTARY	1.17							
PERRY	051402010703		INE0173_T1009	WINDY CREEK - UNNAMED TRIBUTARY	1.60							
SPENCER	051402010703		INE0173_T1010	OHIO RIVER - UNNAMED TRIBUTARY	1.18							
SPENCER	051402010703		INE0173_T1011A	OHIO RIVER - UNNAMED TRIBUTARY	1.75							
SPENCER	051402010703	INE0194_00	INE0173_T1012A	BIG SLOUGH	3.15							
SPENCER	051402010703		INE0173_T1013	SLOUGH CREEK	6.32							
SPENCER	051402010703	INE0194_00	INE0173_T1013	SLOUGH CREEK	6.32							
SPENCER	051402010703	INE0194_00	INE0173_T1014	BIG SLOUGH	1.23							
SPENCER	051402010703		INE0173_T1015	LITTLE SANDY CREEK - UNNAMED TRIBUTARY	3.20							
SPENCER	051402010703		INE0173_T1016	LITTLE SANDY CREEK - UNNAMED TRIBUTARY	1.18							
SPENCER	051402010703		INE0173_T1017	LITTLE SANDY CREEK - UNNAMED TRIBUTARY	1.02							
SPENCER	051402010703		INE0173_T1018	LITTLE SANDY CREEK - UNNAMED TRIBUTARY	1.03							
SPENCER	051402010703		INE0173_T1019	LITTLE SANDY CREEK - UNNAMED TRIBUTARY	0.82							
SPENCER	051402010703		INE0173_T1020	LITTLE SANDY CREEK - UNNAMED TRIBUTARY	2.27							
SPENCER	051402010703		INE0173_T1021	LITTLE SANDY CREEK - UNNAMED TRIBUTARY	0.37							
SPENCER	051402010703		INE0173_T1022	LITTLE SANDY CREEK - UNNAMED TRIBUTARY	0.52							
SPENCER	051402010703		INE0173_T1023	LITTLE SANDY CREEK - UNNAMED TRIBUTARY	2.40							
SPENCER	051402010703		INE0173_T1024	LITTLE SANDY CREEK - UNNAMED TRIBUTARY	0.04							
SPENCER	051402010703		INE0173_T1025	LITTLE SANDY CREEK - UNNAMED TRIBUTARY	1.75							
SPENCER	051402010703		INE0173_T1026	LITTLE SANDY CREEK - UNNAMED TRIBUTARY	1.61							
SPENCER	051402010703		INE0173_T1027	LITTLE SANDY CREEK - UNNAMED TRIBUTARY	1.18							
SPENCER	051402010703		INE0173_T1028	LITTLE SANDY CREEK - UNNAMED TRIBUTARY	3.52							

COUNTY	HYDROLOGIC UNIT CODE	2012 AUID (RETIRED)	2014 AUID	2014 AU NAME	2014 AU SIZE (MILES)							
SPENCER	051402010801		INE0181_01	HONEY CREEK	9.03							
SPENCER	051402010801	INE01B1_00	INE0181_01	HONEY CREEK	9.03							
SPENCER	051402010801		INE0181_02	HONEY CREEK	5.08							
SPENCER	051402010801	INE01B1_00	INE0181_02	HONEY CREEK	5.08							
SPENCER	051402010801		INE0181_03	HONEY CREEK	2.51							
SPENCER	051402010801	INE01B1_00	INE0181_03	HONEY CREEK	2.51							
SPENCER	051402010801		INE0181_04	HONEY CREEK	3.00							
SPENCER	051402010801	INE01B1_00	INE0181_04	HONEY CREEK	3.00							
SPENCER	051402010801	INE01B1_00	INE0181_05	HONEY CREEK	0.33							
SPENCER	051402010801		INE0181_T1001	HONEY CREEK - UNNAMED TRIBUTARY	3.01							
SPENCER	051402010801	INE01B1_00	INE0181_T1001	HONEY CREEK - UNNAMED TRIBUTARY	3.01							
SPENCER	051402010801		INE0181_T1002	HONEY CREEK - UNNAMED TRIBUTARY	3.33							
SPENCER	051402010801	INE01B1_00	INE0181_T1002	HONEY CREEK - UNNAMED TRIBUTARY	3.33							
SPENCER	051402010801		INE0181_T1003	HONEY CREEK - UNNAMED TRIBUTARY	2.20							
SPENCER	051402010801		INE0181_T1004	HONEY CREEK - UNNAMED TRIBUTARY	4.66							
SPENCER	051402010801		INE0181_T1005	HONEY CREEK - UNNAMED TRIBUTARY	6.08							
SPENCER	051402010801		INE0181_T1006	HONEY CREEK - UNNAMED TRIBUTARY	0.78							
SPENCER	051402010801		INE0181_T1007	HONEY CREEK - UNNAMED TRIBUTARY	0.71							
SPENCER	051402010802		INE0182_01	HUFFMAN DITCH	9.24							
SPENCER	051402010802	INE01B2_00	INE0182_01	HUFFMAN DITCH	9.24							
SPENCER	051402010802		INE0182_02	HUFFMAN DITCH	3.92							
SPENCER	051402010802	INE01B2_00	INE0182_02	HUFFMAN DITCH	3.92							
SPENCER	051402010802	INE01B2_00	INE0182_03	HUFFMAN DITCH	1.91							
SPENCER	051402010802	INE01B2_00	INE0182_04	HUFFMAN DITCH	1.95							
SPENCER	051402010802		INE0182_T1001	HUFFMAN DITCH - UNNAMED TRIBUTARY	4.18							
SPENCER	051402010802		INE0182_T1002	HUFFMAN DITCH - UNNAMED TRIBUTARY	2.13							
SPENCER	051402010802		INE0182_T1003	HUFFMAN DITCH - UNNAMED TRIBUTARY	2.23							
SPENCER	051402010802		INE0182_T1004	HUFFMAN DITCH - UNNAMED TRIBUTARY	5.26							
SPENCER	051402010802		INE0182_T1005	HUFFMAN DITCH - UNNAMED TRIBUTARY	6.47							
SPENCER	051402010802		INE0182_T1006	HUFFMAN DITCH - UNNAMED TRIBUTARY	1.23							
SPENCER	051402010802	INE01B2_00	INE0182_T1007	HUFFMAN DITCH - UNNAMED TRIBUTARY	0.57							
SPENCER	051402010802		INE0182_T1008	HUFFMAN DITCH - UNNAMED TRIBUTARY	4.27							
SPENCER	051402010802	INE01B2_00	INE0182_T1008	HUFFMAN DITCH - UNNAMED TRIBUTARY	4.27							
SPENCER	051402010802		INE0182_T1009	HUFFMAN DITCH - UNNAMED TRIBUTARY	1.46							
SPENCER	051402010802	INE01B2_00	INE0182_T1009	HUFFMAN DITCH - UNNAMED TRIBUTARY	1.46							
SPENCER	051402010802	INE01B2_00	INE0182_T1010	HUFFMAN DITCH - UNNAMED TRIBUTARY	0.94							
SPENCER	051402010802		INE0182_T1011	HUFFMAN DITCH - UNNAMED TRIBUTARY	2.04							
SPENCER	051402010802		INE0182_T1012	HUFFMAN DITCH (OXBOW)	0.86							
SPENCER	051402010805		INE0185_T1001A	GOOSE CREEK	0.89							
SPENCER	051402010805		INE0185_T1002A	OHIO RIVER - UNNAMED TRIBUTARY	0.77							
SPENCER	051402010805		INE0185_T1003A	OHIO RIVER - UNNAMED TRIBUTARY	1.10							
SPENCER	051402010805		INE0185_T1004A	OHIO RIVER - UNNAMED TRIBUTARY	1.50							
SPENCER	051402010805		INE0185_T1006A	OHIO RIVER - UNNAMED TRIBUTARY	1.13							
DUBOIS	051402010901	INE01E2_T1048	INE0191_01	NORTH FORK LITTLE PIGEON CREEK	0.22							

COUNTY	HYDROLOGIC UNIT CODE	2012 AUID (RETIRED)	2014 AUID	2014 AU NAME	2014 AU SIZE (MILES)							
DUBOIS	051402010901		INE0191_02	NORTH FORK LITTLE PIGEON CREEK	5.27							
DUBOIS	051402010901	INE01E2_T1048	INE0191_02	NORTH FORK LITTLE PIGEON CREEK	5.27							
DUBOIS	051402010901		INE0191_03	NORTH FORK LITTLE PIGEON CREEK	5.40							
SPENCER	051402010901		INE0191_03	NORTH FORK LITTLE PIGEON CREEK	5.40							
SPENCER	051402010901	INE01E2_00	INE0191_03	NORTH FORK LITTLE PIGEON CREEK	5.40							
DUBOIS	051402010901	INE01E2_T1048	INE0191_03	NORTH FORK LITTLE PIGEON CREEK	5.40							
SPENCER	051402010901		INE0191_04	NORTH FORK LITTLE PIGEON CREEK	2.26							
SPENCER	051402010901	INE01E2_00	INE0191_04	NORTH FORK LITTLE PIGEON CREEK	2.26							
WARRICK	051402010901		INE0191_05	NORTH FORK LITTLE PIGEON CREEK	0.95							
WARRICK	051402010901	INE01E2_00	INE0191_05	NORTH FORK LITTLE PIGEON CREEK	0.95							
WARRICK	051402010901		INE0191_06	NORTH FORK LITTLE PIGEON CREEK	2.91							
WARRICK	051402010901	INE01E2_00	INE0191_06	NORTH FORK LITTLE PIGEON CREEK	2.91							
WARRICK	051402010901		INE0191_07	NORTH FORK LITTLE PIGEON CREEK	3.27							
WARRICK	051402010901	INE01E2_00	INE0191_07	NORTH FORK LITTLE PIGEON CREEK	3.27							
DUBOIS	051402010901		INE0191_T1001	NORTH FORK LITTLE PIGEON CREEK - UNNAMED TRIBUTARY	0.29							
DUBOIS	051402010901		INE0191_T1002	NORTH FORK LITTLE PIGEON CREEK - UNNAMED TRIBUTARY	4.36							
DUBOIS	051402010901	INE01E2_T1048	INE0191_T1002	NORTH FORK LITTLE PIGEON CREEK - UNNAMED TRIBUTARY	4.36							
DUBOIS	051402010901		INE0191_T1003	NORTH FORK LITTLE PIGEON CREEK - UNNAMED TRIBUTARY	2.24							
DUBOIS	051402010901		INE0191_T1004	NORTH FORK LITTLE PIGEON CREEK - UNNAMED TRIBUTARY	4.16							
DUBOIS	051402010901		INE0191_T1005	NORTH FORK LITTLE PIGEON CREEK - UNNAMED TRIBUTARY	1.85							
DUBOIS	051402010901		INE0191_T1006	NORTH FORK LITTLE PIGEON CREEK - UNNAMED TRIBUTARY	1.86							
SPENCER	051402010901	INE01E2_00	INE0191_T1006	NORTH FORK LITTLE PIGEON CREEK - UNNAMED TRIBUTARY	1.86							
DUBOIS	051402010901		INE0191_T1006	NORTH FORK LITTLE PIGEON CREEK - UNNAMED TRIBUTARY	1.86							
SPENCER	051402010901	INE01E2_00	INE0191_T1006	NORTH FORK LITTLE PIGEON CREEK - UNNAMED TRIBUTARY	1.86							
SPENCER	051402010901		INE0191_T1007	NORTH FORK LITTLE PIGEON CREEK - UNNAMED TRIBUTARY	2.91							
SPENCER	051402010901	INE01E2_00	INE0191_T1007	NORTH FORK LITTLE PIGEON CREEK - UNNAMED TRIBUTARY	2.91							
DUBOIS	051402010901		INE0191_T1008	NORTH FORK LITTLE PIGEON CREEK - UNNAMED TRIBUTARY	3.56							
SPENCER	051402010901	INE01E2_00	INE0191_T1008	NORTH FORK LITTLE PIGEON CREEK - UNNAMED TRIBUTARY	3.56							
SPENCER	051402010901		INE0191_T1009	NORTH FORK LITTLE PIGEON CREEK - UNNAMED TRIBUTARY	1.72							
SPENCER	051402010901		INE0191_T1010	NORTH FORK LITTLE PIGEON CREEK - UNNAMED TRIBUTARY	1.45							
WARRICK	051402010901		INE0191_T1011	NORTH FORK LITTLE PIGEON CREEK - UNNAMED TRIBUTARY	3.80							
WARRICK	051402010901	INE01E2_00	INE0191_T1011	NORTH FORK LITTLE PIGEON CREEK - UNNAMED TRIBUTARY	3.80							
DUBOIS	051402010901		INE0191_T1012	NORTH FORK LITTLE PIGEON CREEK - UNNAMED TRIBUTARY	5.01							
WARRICK	051402010901		INE0191_T1012	NORTH FORK LITTLE PIGEON CREEK - UNNAMED TRIBUTARY	5.01							
WARRICK	051402010901	INE01E2_00	INE0191_T1012	NORTH FORK LITTLE PIGEON CREEK - UNNAMED TRIBUTARY	5.01							
DUBOIS	051402010901		INE0191_T1013	NORTH FORK LITTLE PIGEON CREEK - UNNAMED TRIBUTARY	1.68							
DUBOIS	051402010901	INE01E2_00	INE0191_T1013	NORTH FORK LITTLE PIGEON CREEK - UNNAMED TRIBUTARY	1.68							
WARRICK	051402010901		INE0191_T1014	NORTH FORK LITTLE PIGEON CREEK - UNNAMED TRIBUTARY	0.55							
WARRICK	051402010901		INE0191_T1015	NORTH FORK LITTLE PIGEON CREEK - UNNAMED TRIBUTARY	4.51							
WARRICK	051402010901		INE0191_T1016	NORTH FORK LITTLE PIGEON CREEK - UNNAMED TRIBUTARY	0.91							
WARRICK	051402010901		INE0191_T1017	NORTH FORK LITTLE PIGEON CREEK - UNNAMED TRIBUTARY	1.97							
SPENCER	051402010901		INE0191_T1018	NORTH FORK LITTLE PIGEON CREEK - UNNAMED TRIBUTARY	4.73							
SPENCER	051402010901	INE01E2_00	INE0191_T1018	NORTH FORK LITTLE PIGEON CREEK - UNNAMED TRIBUTARY	4.73							
SPENCER	051402010901		INE0191_T1019	NORTH FORK LITTLE PIGEON CREEK - UNNAMED TRIBUTARY	1.29							
SPENCER	051402010901	INE01E2_00	INE0191_T1019	NORTH FORK LITTLE PIGEON CREEK - UNNAMED TRIBUTARY	1.29							
WARRICK	051402010901		INE0191_T1020	NORTH FORK LITTLE PIGEON CREEK - UNNAMED TRIBUTARY	4.10							

COUNTY	HYDROLOGIC UNIT CODE	2012 AUID (RETIRED)	2014 AUID	2014 AU NAME	2014 AU SIZE (MILES)							
WARRICK	051402010901	INE01E2_00	INE0191_T1020	NORTH FORK LITTLE PIGEON CREEK - UNNAMED TRIBUTARY	4.10							
SPENCER	051402010902		INE0192_01	LITTLE PIGEON CREEK	3.83							
SPENCER	051402010902	INE01E1_T1045	INE0192_01	LITTLE PIGEON CREEK	3.83							
SPENCER	051402010902		INE0192_02	LITTLE PIGEON CREEK	8.33							
SPENCER	051402010902	INE01E1_T1045	INE0192_02	LITTLE PIGEON CREEK	8.33							
SPENCER	051402010902		INE0192_03	LITTLE PIGEON CREEK	12.40							
SPENCER	051402010902	INE01E1_T1045	INE0192_03	LITTLE PIGEON CREEK	12.40							
SPENCER	051402010902		INE0192_04	LITTLE PIGEON CREEK	3.90							
SPENCER	051402010902	INE01E1_T1045	INE0192_04	LITTLE PIGEON CREEK	3.90							
SPENCER	051402010902		INE0192_P1001	SANTA CLAUS LAKE	0.36							
SPENCER	051402010902		INE0192_P1002	DALE RESERVOIR	0.78							
SPENCER	051402010902	INE01E1_00	INE0192_P1002	DALE RESERVOIR	0.78							
SPENCER	051402010902		INE0192_T1001	LITTLE PIGEON CREEK - UNNAMED TRIBUTARY	2.75							
SPENCER	051402010902		INE0192_T1002	LITTLE PIGEON CREEK - UNNAMED TRIBUTARY	5.55							
SPENCER	051402010902		INE0192_T1003	LITTLE PIGEON CREEK - UNNAMED TRIBUTARY	2.22							
SPENCER	051402010902		INE0192_T1004	LITTLE PIGEON CREEK - UNNAMED TRIBUTARY	2.21							
SPENCER	051402010902	INE01E1_00	INE0192_T1005	LITTLE PIGEON CREEK - UNNAMED TRIBUTARY	0.53							
SPENCER	051402010902	INE01E1_00	INE0192_T1006	LITTLE PIGEON CREEK - UNNAMED TRIBUTARY	0.59							
SPENCER	051402010902		INE0192_T1007	LITTLE PIGEON CREEK - UNNAMED TRIBUTARY	4.75							
SPENCER	051402010902	INE01E1_00	INE0192_T1007	LITTLE PIGEON CREEK - UNNAMED TRIBUTARY	4.75							
SPENCER	051402010902		INE0192_T1008	LITTLE PIGEON CREEK - UNNAMED TRIBUTARY	0.85							
SPENCER	051402010902	INE01E1_00	INE0192_T1008	LITTLE PIGEON CREEK - UNNAMED TRIBUTARY	0.85							
SPENCER	051402010902		INE0192_T1008A	LITTLE PIGEON CREEK - UNNAMED TRIBUTARY	1.38							
SPENCER	051402010902		INE0192_T1008B	LITTLE PIGEON CREEK - UNNAMED TRIBUTARY	0.75							
SPENCER	051402010902		INE0192_T1009	LITTLE PIGEON CREEK - UNNAMED TRIBUTARY	2.82							
SPENCER	051402010902		INE0192_T1010	LITTLE PIGEON CREEK - UNNAMED TRIBUTARY	2.86							
SPENCER	051402010902		INE0192_T1011	LITTLE PIGEON CREEK - UNNAMED TRIBUTARY	3.03							
SPENCER	051402010902		INE0192_T1012	LITTLE PIGEON CREEK - UNNAMED TRIBUTARY	0.99							
SPENCER	051402010902		INE0192_T1013	LITTLE PIGEON CREEK - UNNAMED TRIBUTARY	4.04							
SPENCER	051402010902		INE0192_T1014	LITTLE PIGEON CREEK - UNNAMED TRIBUTARY	2.12							
DUBOIS	051402010903		INE0193_01	SUGAR CREEK	2.64							
DUBOIS	051402010903	INE01E4_00	INE0193_01	SUGAR CREEK	2.64							
DUBOIS	051402010903		INE0193_02	SUGAR CREEK	12.08							
DUBOIS	051402010903	INE01E4_00	INE0193_02	SUGAR CREEK	12.08							
WARRICK	051402010903	INE01E4_00	INE0193_03	SUGAR CREEK	0.41							
DUBOIS	051402010903		INE0193_P1001	HOLLAND LAKE (ARTIFICIAL PATH)	0.76							
PIKE	051402010903		INE0193_T1001	SUGAR CREEK - UNNAMED TRIBUTARY	2.16							
DUBOIS	051402010903	INE01E4_00	INE0193_T1001	SUGAR CREEK - UNNAMED TRIBUTARY	2.16							
DUBOIS	051402010903		INE0193_T1002	SUGAR CREEK - UNNAMED TRIBUTARY	1.84							
DUBOIS	051402010903	INE01E4_00	INE0193_T1002	SUGAR CREEK - UNNAMED TRIBUTARY	1.84							
DUBOIS	051402010903		INE0193_T1003	SUGAR CREEK - UNNAMED TRIBUTARY	1.03							
DUBOIS	051402010903		INE0193_T1004	SUGAR CREEK - UNNAMED TRIBUTARY	0.87							
DUBOIS	051402010903		INE0193_T1005	SUGAR CREEK - UNNAMED TRIBUTARY	1.18							
DUBOIS	051402010903		INE0193_T1005A	HOLLAND LAKE - UNNAMED INLET	0.27							

COUNTY	HYDROLOGIC UNIT CODE	2012 AUID (RETIRED)	2014 AUID	2014 AU NAME	2014 AU SIZE (MILES)							
DUBOIS	051402010903		INE0193_T1005B	HOLLAND LAKE - UNNAMED INLET	0.35							
DUBOIS	051402010903		INE0193_T1006	SUGAR CREEK - UNNAMED TRIBUTARY	1.11							
DUBOIS	051402010903		INE0193_T1007	SUGAR CREEK - UNNAMED TRIBUTARY	0.78							
DUBOIS	051402010903		INE0193_T1008	SUGAR CREEK - UNNAMED TRIBUTARY	1.21							
DUBOIS	051402010903		INE0193_T1009	SUGAR CREEK - UNNAMED TRIBUTARY	1.25							
DUBOIS	051402010903		INE0193_T1010	SUGAR CREEK DRAIN	1.97							
DUBOIS	051402010903	INE01E4_00	INE0193_T1010	SUGAR CREEK DRAIN	1.97							
WARRICK	051402010903		INE0193_T1011	SUGAR CREEK DRAIN	4.52							
WARRICK	051402010903	INE01E4_00	INE0193_T1011	SUGAR CREEK DRAIN	4.52							
WARRICK	051402010903	INE01E4_00	INE0193_T1012	SUGAR CREEK DRAIN	0.29							
PIKE	051402010903		INE0193_T1013	SUGAR CREEK DRAIN	1.40							
PIKE	051402010903	INE01E4_00	INE0193_T1013	SUGAR CREEK DRAIN	1.40							
PIKE	051402010903		INE0193_T1014	SUGAR CREEK - UNNAMED TRIBUTARY	2.16							
WARRICK	051402010903		INE0193_T1014	SUGAR CREEK - UNNAMED TRIBUTARY	2.16							
WARRICK	051402010903		INE0193_T1015	SUGAR CREEK - UNNAMED TRIBUTARY	1.16							
WARRICK	051402010903		INE0193_T1016	SUGAR CREEK - UNNAMED TRIBUTARY	1.45							
WARRICK	051402010903		INE0193_T1017	SUGAR CREEK DRAIN - UNNAMED TRIBUTARY	1.41							
PIKE	051402010903		INE0193_T1018	SUGAR CREEK DRAIN - UNNAMED TRIBUTARY	3.81							
PIKE	051402010903	INE01E4_00	INE0193_T1018	SUGAR CREEK DRAIN - UNNAMED TRIBUTARY	3.81							
PIKE	051402010903		INE0193_T1019	SUGAR CREEK DRAIN - UNNAMED TRIBUTARY	2.61							
WARRICK	051402010903		INE0193_T1019	SUGAR CREEK DRAIN - UNNAMED TRIBUTARY	2.61							
PIKE	051402010903	INE01E4_00	INE0193_T1019	SUGAR CREEK DRAIN - UNNAMED TRIBUTARY	2.61							
WARRICK	051402010903	INE01E4_00	INE0193_T1019	SUGAR CREEK DRAIN - UNNAMED TRIBUTARY	2.61							
WARRICK	051402010903	INE01E4_00	INE0193_T1020	SUGAR CREEK DRAIN - UNNAMED TRIBUTARY	1.49							
DUBOIS	051402010903		INE0193_T1021	SUGAR CREEK DRAIN - UNNAMED TRIBUTARY	1.75							
WARRICK	051402010903		INE0193_T1022	POKEBERRY CREEK	2.23							
WARRICK	051402010904		INE0194_01	POKEBERRY CREEK	2.81							
WARRICK	051402010904	INE01E5_00	INE0194_01	POKEBERRY CREEK	2.81							
WARRICK	051402010904		INE0194_02	POKEBERRY CREEK	2.60							
WARRICK	051402010904	INE01E5_00	INE0194_02	POKEBERRY CREEK	2.60							
WARRICK	051402010904		INE0194_03	POKEBERRY CREEK	1.80							
WARRICK	051402010904	INE01E5_00	INE0194_03	POKEBERRY CREEK	1.80							
WARRICK	051402010904		INE0194_04	POKEBERRY CREEK	3.16							
WARRICK	051402010904	INE01E5_00	INE0194_04	POKEBERRY CREEK	3.16							
WARRICK	051402010904		INE0194_05	POKEBERRY CREEK	7.35							
WARRICK	051402010904	INE01E5_00	INE0194_05	POKEBERRY CREEK	7.35							
SPENCER	051402010904		INE0194_06	POKEBERRY CREEK	1.63							
SPENCER	051402010904	INE01E5_00	INE0194_06	POKEBERRY CREEK	1.63							
WARRICK	051402010904		INE0194_P1001	LITTLE RED CREEK - ARTIFICIAL PATH	0.60							
WARRICK	051402010904	INE01E5_00	INE0194_P1001	LITTLE RED CREEK - ARTIFICIAL PATH	0.60							
WARRICK	051402010904		INE0194_T1001	LITTLE RED CREEK	2.48							
WARRICK	051402010904	INE01E5_00	INE0194_T1001	LITTLE RED CREEK	2.48							
WARRICK	051402010904		INE0194_T1002	LITTLE RED CREEK	4.52							
WARRICK	051402010904	INE01E5_00	INE0194_T1002	LITTLE RED CREEK	4.52							
WARRICK	051402010904	INE01E5_00	INE0194_T1003	LITTLE RED CREEK	0.46							

COUNTY	HYDROLOGIC UNIT CODE	2012 AUID (RETIRED)	2014 AUID	2014 AU NAME	2014 AU SIZE (MILES)							
WARRICK	051402010904		INE0194_T1004	LITTLE RED CREEK - UNNAMED TRIBUTARY	0.29							
WARRICK	051402010904		INE0194_T1005	POKEBERRY CREEK - UNNAMED TRIBUTARY	2.14							
WARRICK	051402010904		INE0194_T1006	ROBINSON CREEK	1.98							
WARRICK	051402010904	INE01E5_00	INE0194_T1006	ROBINSON CREEK	1.98							
WARRICK	051402010904		INE0194_T1007	ROBINSON CREEK	3.33							
WARRICK	051402010904	INE01E5_00	INE0194_T1007	ROBINSON CREEK	3.33							
WARRICK	051402010904		INE0194_T1008	ROBINSON CREEK	4.13							
WARRICK	051402010904	INE01E5_00	INE0194_T1008	ROBINSON CREEK	4.13							
WARRICK	051402010904		INE0194_T1009	ROBINSON CREEK - UNNAMED TRIBUTARY	1.82							
WARRICK	051402010904		INE0194_T1010	ROBINSON CREEK - UNNAMED TRIBUTARY	2.93							
WARRICK	051402010904	INE01E5_00	INE0194_T1010	ROBINSON CREEK - UNNAMED TRIBUTARY	2.93							
WARRICK	051402010904		INE0194_T1011	ROBINSON CREEK - UNNAMED TRIBUTARY	1.64							
WARRICK	051402010904		INE0194_T1012	ROBINSON CREEK - UNNAMED TRIBUTARY	4.88							
WARRICK	051402010904		INE0194_T1013	POKEBERRY CREEK - UNNAMED TRIBUTARY	7.17							
WARRICK	051402010905		INE0195_01	LITTLE PIGEON CREEK	2.50							
WARRICK	051402010905	INE01E3_T1044	INE0195_01	LITTLE PIGEON CREEK	2.50							
WARRICK	051402010905		INE0195_02	LITTLE PIGEON CREEK	6.55							
WARRICK	051402010905	INE01E3_T1044	INE0195_02	LITTLE PIGEON CREEK	6.55							
SPENCER	051402010905		INE0195_P1001	LINCOLN LAKE	0.86							
SPENCER	051402010905	INE01E3_00	INE0195_P1001	LINCOLN LAKE	0.86							
SPENCER	051402010905		INE0195_T1001	DAVIS ENLOW DITCH	6.79							
WARRICK	051402010905		INE0195_T1002	LITTLE PIGEON CREEK - UNNAMED TRIBUTARY	2.17							
SPENCER	051402010905		INE0195_T1001	DAVIS ENLOW DITCH	6.79							
WARRICK	051402010905		INE0195_T1002	LITTLE PIGEON CREEK - UNNAMED TRIBUTARY	2.17							
SPENCER	051402010905		INE0195_T1003	LITTLE PIGEON CREEK - UNNAMED TRIBUTARY	2.58							
WARRICK	051402010905		INE0195_T1003	LITTLE PIGEON CREEK - UNNAMED TRIBUTARY	2.58							
WARRICK	051402010905		INE0195_T1004	LITTLE PIGEON CREEK - UNNAMED TRIBUTARY	1.86							
SPENCER	051402010905		INE0195_T1005	BUCKHORN CREEK	2.65							
SPENCER	051402010905	INE01E3_00	INE0195_T1005	BUCKHORN CREEK	2.65							
SPENCER	051402010905		INE0195_T1006	BUCKHORN CREEK	4.33							
SPENCER	051402010905	INE01E3_00	INE0195_T1006	BUCKHORN CREEK	4.33							
SPENCER	051402010905		INE0195_T1007	BUCKHORN CREEK	2.49							
SPENCER	051402010905	INE01E3_00	INE0195_T1007	BUCKHORN CREEK	2.49							
SPENCER	051402010905		INE0195_T1008	BUCKHORN CREEK	3.57							
SPENCER	051402010905	INE01E3_00	INE0195_T1008	BUCKHORN CREEK	3.57							
SPENCER	051402010905		INE0195_T1008A	BUCKHORN CREEK	0.63							
SPENCER	051402010905		INE0195_T1009	BUCKHORN CREEK	3.65							
SPENCER	051402010905	INE01E3_00	INE0195_T1009	BUCKHORN CREEK	3.65							
SPENCER	051402010905		INE0195_T1010	BUCKHORN CREEK - UNNAMED TRIBUTARY	3.24							
SPENCER	051402010905		INE0195_T1011	BUCKHORN CREEK - UNNAMED TRIBUTARY	2.09							
SPENCER	051402010905		INE0195_T1012	BUCKHORN CREEK - UNNAMED TRIBUTARY	1.24							
SPENCER	051402010905	INE01E3_00	INE0195_T1012	BUCKHORN CREEK - UNNAMED TRIBUTARY	1.24							
SPENCER	051402010905	INE01E3_00	INE0195_T1013	BUCKHORN CREEK - UNNAMED TRIBUTARY	1.64							
SPENCER	051402010905		INE0195_T1014	BUCKHORN CREEK - UNNAMED TRIBUTARY	2.85							
SPENCER	051402010905	INE01E3_00	INE0195_T1014	BUCKHORN CREEK - UNNAMED TRIBUTARY	2.85							
SPENCER	051402010905		INE0195_T1014A	BUCKHORN CREEK - UNNAMED TRIBUTARY	0.46							

COUNTY	HYDROLOGIC UNIT CODE	2012 AUID (RETIRED)	2014 AUID	2014 AU NAME	2014 AU SIZE (MILES)							
SPENCER	051402010905		INE0195_T1014B	BUCKHORN CREEK - UNNAMED TRIBUTARY	0.25							
SPENCER	051402010905		INE0195_T1015	BUCKHORN CREEK	1.53							
SPENCER	051402010905		INE0195_T1016	BUCKHORN CREEK - UNNAMED TRIBUTARY	3.03							
SPENCER	051402010905		INE0195_T1017	BUCKHORN CREEK - UNNAMED TRIBUTARY	0.24							
WARRICK	051402010906		INE0196_01	COLES CREEK	15.87							
WARRICK	051402010906	INE01E7_00	INE0196_01	COLES CREEK	15.87							
WARRICK	051402010906		INE0196_02	COLES CREEK	15.68							
WARRICK	051402010906	INE01E7_00	INE0196_02	COLES CREEK	15.68							
WARRICK	051402010906		INE0196_03	COLES CREEK	1.51							
WARRICK	051402010906	INE01E8_00	INE0196_03	COLES CREEK	1.51							
WARRICK	051402010906		INE0196_04	COLES CREEK	7.62							
WARRICK	051402010906	INE01E8_00	INE0196_04	COLES CREEK	7.62							
WARRICK	051402010906		INE0196_05	COLES CREEK	3.96							
WARRICK	051402010906	INE01E8_00	INE0196_05	COLES CREEK	3.96							
WARRICK	051402010906	INE01E8_00	INE0196_06	COLES CREEK	0.84							
WARRICK	051402010906		INE0196_07	COLES CREEK	2.74							
WARRICK	051402010906	INE01E8_00	INE0196_07	COLES CREEK	2.74							
WARRICK	051402010906		INE0196_08	COLES CREEK	1.64							
WARRICK	051402010906	INE01E8_00	INE0196_08	COLES CREEK	1.64							
WARRICK	051402010906		INE0196_09	COLES CREEK	7.24							
WARRICK	051402010906	INE01E8_00	INE0196_09	COLES CREEK	7.24							
WARRICK	051402010906		INE0196_T1001	COLES CREEK - UNNAMED TRIBUTARY	5.67							
WARRICK	051402010906	INE01E8_00	INE0196_T1001	COLES CREEK - UNNAMED TRIBUTARY	5.67							
WARRICK	051402010906	INE01E7_00	INE0196_T1001	COLES CREEK - UNNAMED TRIBUTARY	5.67							
WARRICK	051402010906		INE0196_T1001A	COLES CREEK - UNNAMED TRIBUTARY	0.33							
WARRICK	051402010906		INE0196_T1002	COLES CREEK - UNNAMED TRIBUTARY	4.81							
WARRICK	051402010906	INE01E7_00	INE0196_T1002	COLES CREEK - UNNAMED TRIBUTARY	4.81							
WARRICK	051402010906		INE0196_T1003	COLES CREEK - UNNAMED TRIBUTARY	2.75							
WARRICK	051402010906	INE01E7_00	INE0196_T1003	COLES CREEK - UNNAMED TRIBUTARY	2.75							
WARRICK	051402010906		INE0196_T1004	COLES CREEK - UNNAMED TRIBUTARY	3.49							
WARRICK	051402010906		INE0196_T1005	COLES CREEK - UNNAMED TRIBUTARY	8.05							
WARRICK	051402010906	INE01E8_00	INE0196_T1005	COLES CREEK - UNNAMED TRIBUTARY	8.05							
WARRICK	051402010906		INE0196_T1006	COLES CREEK - UNNAMED TRIBUTARY	4.31							
WARRICK	051402010906	INE01E8_00	INE0196_T1006	COLES CREEK - UNNAMED TRIBUTARY	4.31							
WARRICK	051402010906		INE0196_T1007	COLES CREEK - UNNAMED TRIBUTARY	1.60							
WARRICK	051402010906		INE0196_T1008	COLES CREEK - UNNAMED TRIBUTARY	2.13							
WARRICK	051402010906		INE0196_T1009	COLES CREEK - UNNAMED TRIBUTARY	1.81							
WARRICK	051402010906		INE0196_T1010	COLES CREEK - UNNAMED TRIBUTARY	1.74							
WARRICK	051402010906		INE0196_T1011	COLES CREEK - UNNAMED TRIBUTARY	9.87							
WARRICK	051402010906	INE01E8_00	INE0196_T1011	COLES CREEK - UNNAMED TRIBUTARY	9.87							
WARRICK	051402010906		INE0196_T1012	COLES CREEK - UNNAMED TRIBUTARY	2.38							
WARRICK	051402010906		INE0196_T1013	COLES CREEK - UNNAMED TRIBUTARY	3.70							
WARRICK	051402010906		INE0196_T1014	COLES CREEK - UNNAMED TRIBUTARY	8.11							
WARRICK	051402010906	INE01E8_00	INE0196_T1014	COLES CREEK - UNNAMED TRIBUTARY	8.11							
WARRICK	051402010906		INE0196_T1015	COLES CREEK - UNNAMED TRIBUTARY	3.63							

COUNTY	HYDROLOGIC UNIT CODE	2012 AUID (RETIRED)	2014 AUID	2014 AU NAME	2014 AU SIZE (MILES)							
WARRICK	051402010906		INE0196_T1016	COLES CREEK - UNNAMED TRIBUTARY	1.46							
WARRICK	051402010906	INE01E8_00	INE0196_T1017	COLES CREEK - UNNAMED TRIBUTARY	1.07							
WARRICK	051402010907		INE0197_01	BARREN FORK	8.32							
WARRICK	051402010907		INE0197_01A	BARREN FORK	0.81							
WARRICK	051402010907		INE0197_01B	BARREN FORK	0.75							
WARRICK	051402010907		INE0197_01C	BARREN FORK	0.51							
WARRICK	051402010907		INE0197_01D	BARREN FORK	1.47							
WARRICK	051402010907		INE0197_02	BARREN FORK	4.09							
WARRICK	051402010907	INE01EB_00	INE0197_02	BARREN FORK	4.09							
WARRICK	051402010907		INE0197_03	BARREN FORK	1.48							
WARRICK	051402010907	INE01EB_00	INE0197_03	BARREN FORK	1.48							
WARRICK	051402010907		INE0197_04	BARREN FORK	5.10							
WARRICK	051402010907	INE01EB_00	INE0197_04	BARREN FORK	5.10							
WARRICK	051402010907		INE0197_05	BARREN FORK	8.70							
WARRICK	051402010907	INE01EC_00	INE0197_05	BARREN FORK	8.70							
WARRICK	051402010907		INE0197_06	BARREN FORK	3.26							
WARRICK	051402010907	INE01EC_00	INE0197_06	BARREN FORK	3.26							
WARRICK	051402010907	INE01EC_00	INE0197_07	BARREN FORK	0.78							
WARRICK	051402010907		INE0197_T1001	BARREN FORK - UNNAMED TRIBUTARY	2.26							
WARRICK	051402010907		INE0197_T1001A	BARREN FORK - UNNAMED TRIBUTARY	0.30							
WARRICK	051402010907		INE0197_T1002	BARREN FORK - UNNAMED TRIBUTARY	0.97							
WARRICK	051402010907		INE0197_T1003	BARREN FORK - UNNAMED TRIBUTARY	1.34							
WARRICK	051402010907		INE0197_T1004	BARREN FORK - UNNAMED TRIBUTARY	1.24							
WARRICK	051402010907	INE01EB_00	INE0197_T1005	ELLISON WEST DITCH	1.83							
WARRICK	051402010907		INE0197_T1006	ELLISON WEST DITCH	5.39							
WARRICK	051402010907	INE01EB_00	INE0197_T1006	ELLISON WEST DITCH	5.39							
WARRICK	051402010907		INE0197_T1007	ELLISON WEST DITCH	4.60							
WARRICK	051402010907	INE01EB_00	INE0197_T1007	ELLISON WEST DITCH	4.60							
WARRICK	051402010907		INE0197_T1007A	ELLISON WEST DITCH	0.60							
WARRICK	051402010907		INE0197_T1008	ELLISON WEST DITCH	1.11							
WARRICK	051402010907		INE0197_T1008A	ELLISON WEST DITCH	0.83							
WARRICK	051402010907		INE0197_T1009	ELLISON WEST DITCH - UNNAMED TRIBUTARY	2.55							
WARRICK	051402010907		INE0197_T1009A	ELLISON WEST DITCH - UNNAMED TRIBUTARY	0.43							
WARRICK	051402010907		INE0197_T1010	BARREN FORK - UNNAMED TRIBUTARY	3.59							
WARRICK	051402010907		INE0197_T1011	BARREN FORK - UNNAMED TRIBUTARY	3.62							
WARRICK	051402010907	INE01EC_00	INE0197_T1011	BARREN FORK - UNNAMED TRIBUTARY	3.62							
WARRICK	051402010907		INE0197_T1012	BARREN FORK - UNNAMED TRIBUTARY	3.76							
WARRICK	051402010907		INE0197_T1013	BARREN FORK - UNNAMED TRIBUTARY	1.78							
WARRICK	051402010907		INE0197_T1014	BARREN FORK - UNNAMED TRIBUTARY	2.65							
WARRICK	051402010907	INE01EC_00	INE0197_T1015	HOSKINSON DRAIN	1.54							
SPENCER	051402010908		INE0198_01	LITTLE PIGEON CREEK	0.67							
SPENCER	051402010908	INE01E6_T1001	INE0198_01	LITTLE PIGEON CREEK	0.67							
SPENCER	051402010908		INE0198_02	LITTLE PIGEON CREEK	1.60							
WARRICK	051402010908		INE0198_02	LITTLE PIGEON CREEK	1.60							

COUNTY	HYDROLOGIC UNIT CODE	2012 AUID (RETIRED)	2014 AUID	2014 AU NAME	2014 AU SIZE (MILES)							
WARRICK	051402010908	INE01E6_T1001	INE0198_02	LITTLE PIGEON CREEK	1.60							
WARRICK	051402010908	INE01E6_T1001	INE0198_03	LITTLE PIGEON CREEK	1.09							
WARRICK	051402010908	INE01E9_T1002	INE0198_04	LITTLE PIGEON CREEK	1.13							
WARRICK	051402010908	INE01E9_T1002	INE0198_05	LITTLE PIGEON CREEK	0.92							
WARRICK	051402010908	INE01EA_T1003	INE0198_05	LITTLE PIGEON CREEK	0.92							
SPENCER	051402010908		INE0198_06	LITTLE PIGEON CREEK	4.99							
WARRICK	051402010908		INE0198_06	LITTLE PIGEON CREEK	4.99							
SPENCER	051402010908	INE01EA_T1003	INE0198_06	LITTLE PIGEON CREEK	4.99							
SPENCER	051402010908		INE0198_P1001	CHRISNEY LAKE (ARTIFICIAL PATH)	0.45							
SPENCER	051402010908	INE01E9_00	INE0198_P1001	CHRISNEY LAKE (ARTIFICIAL PATH)	0.45							
WARRICK	051402010908	INE01E6_00	INE0198_T1001	HUTCHISON DITCH	0.71							
WARRICK	051402010908		INE0198_T1002	HUTCHISON DITCH	2.81							
WARRICK	051402010908	INE01E6_00	INE0198_T1002	HUTCHISON DITCH	2.81							
SPENCER	051402010908		INE0198_T1003	LITTLE PIGEON CREEK - UNNAMED TRIBUTARY	0.67							
SPENCER	051402010908		INE0198_T1004	LITTLE PIGEON CREEK - UNNAMED TRIBUTARY	2.89							
WARRICK	051402010908		INE0198_T1005	WIRES DITCH	2.59							
WARRICK	051402010908	INE01E6_T1050	INE0198_T1005	WIRES DITCH	2.59							
WARRICK	051402010908		INE0198_T1006	WIRES DITCH	2.79							
WARRICK	051402010908	INE01E6_T1050	INE0198_T1006	WIRES DITCH	2.79							
WARRICK	051402010908		INE0198_T1007	WIRES DITCH	2.32							
WARRICK	051402010908	INE01E6_T1050	INE0198_T1007	WIRES DITCH	2.32							
WARRICK	051402010908		INE0198_T1008	WIRES DITCH	1.64							
WARRICK	051402010908	INE01E6_T1050	INE0198_T1008	WIRES DITCH	1.64							
WARRICK	051402010908		INE0198_T1009	WIRES DITCH - UNNAMED TRIBUTARY	0.75							
WARRICK	051402010908		INE0198_T1010	WIRES DITCH - UNNAMED TRIBUTARY	2.08							
WARRICK	051402010908		INE0198_T1011	WIRES DITCH - UNNAMED TRIBUTARY	0.77							
WARRICK	051402010908		INE0198_T1012	WIRES DITCH - UNNAMED TRIBUTARY	1.46							
WARRICK	051402010908		INE0198_T1013	WIRES DITCH - UNNAMED TRIBUTARY	1.19							
SPENCER	051402010908		INE0198_T1014	EAST FORK LITTLE PIGEON CREEK	3.06							
SPENCER	051402010908	INE01E9_00	INE0198_T1014	EAST FORK LITTLE PIGEON CREEK	3.06							
SPENCER	051402010908	INE01E9_00	INE0198_T1015	EAST FORK LITTLE PIGEON CREEK	1.20							
SPENCER	051402010908		INE0198_T1016	EAST FORK LITTLE PIGEON CREEK	2.22							
SPENCER	051402010908	INE01E9_00	INE0198_T1016	EAST FORK LITTLE PIGEON CREEK	2.22							
SPENCER	051402010908	INE01E9_00	INE0198_T1017	EAST FORK LITTLE PIGEON CREEK	0.23							
SPENCER	051402010908	INE01E9_00	INE0198_T1018	EAST FORK LITTLE PIGEON CREEK	0.46							
SPENCER	051402010908		INE0198_T1019	EAST FORK LITTLE PIGEON CREEK	2.91							
SPENCER	051402010908	INE01E9_00	INE0198_T1019	EAST FORK LITTLE PIGEON CREEK	2.91							
SPENCER	051402010908		INE0198_T1020	EAST FORK PIGEON CREEK	0.83							
SPENCER	051402010908	INE01E9_00	INE0198_T1020	EAST FORK PIGEON CREEK	0.83							
SPENCER	051402010908	INE01E9_00	INE0198_T1020A	CHRISNEY LAKE - UNNAMED INLET	0.12							
SPENCER	051402010908		INE0198_T1020B	CHRISNEY LAKE - UNNAMED INLET	0.26							
SPENCER	051402010908		INE0198_T1021	EAST FORK PIGEON CREEK (HEADWATERS)	4.01							
SPENCER	051402010908		INE0198_T1022	EAST FORK LITTLE PIGEON RIVER - UNNAMED TRIBUTARY	1.52							
SPENCER	051402010908	INE01E9_00	INE0198_T1022	EAST FORK LITTLE PIGEON RIVER - UNNAMED TRIBUTARY	1.52							

COUNTY	HYDROLOGIC UNIT CODE	2012 AUID (RETIRED)	2014 AUID	2014 AU NAME	2014 AU SIZE (MILES)							
SPENCER	051402010908		INE0198_T1023	EAST FORK LITTLE PIGEON RIVER - UNNAMED TRIBUTARY	1.68							
SPENCER	051402010908	INE01E9_00	INE0198_T1023	EAST FORK LITTLE PIGEON RIVER - UNNAMED TRIBUTARY	1.68							
SPENCER	051402010908		INE0198_T1024	EAST FORK LITTLE PIGEON CREEK - UNNAMED TRIBUTARY	1.30							
SPENCER	051402010908		INE0198_T1025	EAST FORK LITTLE PIGEON CREEK - UNNAMED TRIBUTARY	3.52							
SPENCER	051402010908	INE01E9_T1049	INE0198_T1025	EAST FORK LITTLE PIGEON CREEK - UNNAMED TRIBUTARY	3.52							
SPENCER	051402010908		INE0198_T1026	EAST FORK LITTLE PIGEON CREEK - UNNAMED TRIBUTARY	6.40							
SPENCER	051402010908	INE01E9_T1049	INE0198_T1026	EAST FORK LITTLE PIGEON CREEK - UNNAMED TRIBUTARY	6.40							
SPENCER	051402010908		INE0198_T1027	EAST FORK LITTLE PIGEON CREEK - UNNAMED TRIBUTARY	1.26							
SPENCER	051402010908		INE0198_T1028	EAST FORK LITTLE PIGEON CREEK - UNNAMED TRIBUTARY	2.49							
SPENCER	051402010908		INE0198_T1029	EAST FORK LITTLE PIGEON CREEK - UNNAMED TRIBUTARY	3.41							
SPENCER	051402010908	INE01E9_00	INE0198_T1029	EAST FORK LITTLE PIGEON CREEK - UNNAMED TRIBUTARY	3.41							
SPENCER	051402010908		INE0198_T1030	EAST FORK LITTLE PIGEON CREEK - UNNAMED TRIBUTARY	3.50							
SPENCER	051402010908	INE01E9_00	INE0198_T1030	EAST FORK LITTLE PIGEON CREEK - UNNAMED TRIBUTARY	3.50							
SPENCER	051402010908	INE01E9_00	INE0198_T1031	EAST FORK LITTLE PIGEON CREEK - UNNAMED TRIBUTARY	1.11							
SPENCER	051402010908	INE01E9_00	INE0198_T1032	EAST FORK LITTLE PIGEON CREEK - UNNAMED TRIBUTARY	0.99							
SPENCER	051402010908		INE0198_T1033	EAST FORK LITTLE PIGEON CREEK - UNNAMED TRIBUTARY	4.36							
SPENCER	051402010908	INE01E9_00	INE0198_T1033	EAST FORK LITTLE PIGEON CREEK - UNNAMED TRIBUTARY	4.36							
SPENCER	051402010908		INE0198_T1034	EAST FORK LITTLE PIGEON CREEK - UNNAMED TRIBUTARY	4.79							
SPENCER	051402010908	INE01E9_00	INE0198_T1034	EAST FORK LITTLE PIGEON CREEK - UNNAMED TRIBUTARY	4.79							
SPENCER	051402010908		INE0198_T1035	EAST FORK LITTLE PIGEON CREEK - UNNAMED TRIBUTARY	4.77							
SPENCER	051402010908	INE01E9_00	INE0198_T1035	EAST FORK LITTLE PIGEON CREEK - UNNAMED TRIBUTARY	4.77							
SPENCER	051402010908		INE0198_T1036	EAST FORK LITTLE PIGEON CREEK - UNNAMED TRIBUTARY	2.10							
SPENCER	051402010908	INE01E9_00	INE0198_T1036	EAST FORK LITTLE PIGEON CREEK - UNNAMED TRIBUTARY	2.10							
WARRICK	051402010908		INE0198_T1037	LITTLE PIGEON CREEK - UNNAMED TRIBUTARY	1.78							
SPENCER	051402010908		INE0198_T1038	LITTLE PIGEON CREEK - UNNAMED TRIBUTARY	5.92							
SPENCER	051402010908	INE01EA_00	INE0198_T1038	LITTLE PIGEON CREEK - UNNAMED TRIBUTARY	5.92							
SPENCER	051402010908		INE0198_T1039	LITTLE PIGEON CREEK - UNNAMED TRIBUTARY	5.55							
SPENCER	051402010908	INE01EA_00	INE0198_T1039	LITTLE PIGEON CREEK - UNNAMED TRIBUTARY	5.55							
SPENCER	051402010908		INE0198_T1039A	LITTLE PIGEON CREEK - UNNAMED TRIBUTARY	1.12							
SPENCER	051402010908		INE0198_T1040	LITTLE PIGEON CREEK - UNNAMED TRIBUTARY	4.26							
SPENCER	051402010908	INE01EA_00	INE0198_T1040	LITTLE PIGEON CREEK - UNNAMED TRIBUTARY	4.26							
SPENCER	051402010908		INE0198_T1041	LITTLE PIGEON CREEK - UNNAMED TRIBUTARY	1.15							
WARRICK	051402011001		INE01A1_01	OTTER CREEK	4.13							
WARRICK	051402011001	INE01F1_00	INE01A1_01	OTTER CREEK	4.13							
WARRICK	051402011001		INE01A1_01A	OTTER CREEK - UNNAMED TRIBUTARY	0.47							
WARRICK	051402011001		INE01A1_02	OTTER CREEK	1.69							
WARRICK	051402011001	INE01F1_00	INE01A1_02	OTTER CREEK	1.69							
WARRICK	051402011001	INE01F1_00	INE01A1_03	OTTER CREEK	0.78							
WARRICK	051402011001		INE01A1_04	OTTER CREEK	2.24							
WARRICK	051402011001	INE01F1_00	INE01A1_04	OTTER CREEK	2.24							
WARRICK	051402011001	INE01F1_00	INE01A1_05	OTTER C REEK	1.52							
WARRICK	051402011001		INE01A1_06	OTTER CREEK	2.07							
WARRICK	051402011001	INE01F1_00	INE01A1_06	OTTER CREEK	2.07							
WARRICK	051402011001		INE01A1_P1001	OTTER CREEK - UNNAMED TRIBUTARY (ARTIFICIAL PATH)	0.41							

COUNTY	HYDROLOGIC UNIT CODE	2012 AUID (RETIRED)	2014 AUID	2014 AU NAME	2014 AU SIZE (MILES)							
WARRICK	051402011001	INE01F1_00	INE01A1_P1001	OTTER CREEK - UNNAMED TRIBUTARY (ARTIFICIAL PATH)	0.41							
WARRICK	051402011001		INE01A1_T1001	OTTER CREEK - UNNAMED TRIBUTARY	2.98							
WARRICK	051402011001		INE01A1_T1002	OTTER CREEK - UNNAMED TRIBUTARY	1.39							
WARRICK	051402011001	INE01F1_00	INE01A1_T1003	OTTER CREEK - UNNAMED TRIBUTARY	0.61							
WARRICK	051402011001	INE01F1_00	INE01A1_T1004	OTTER CREEK - UNNAMED TRIBUTARY	0.55							
WARRICK	051402011001	INE01F1_00	INE01A1_T1005	OTTER CREEK - UNNAMED TRIBUTARY	0.59							
WARRICK	051402011001		INE01A1_T1006	OTTER CREEK - UNNAMED TRIBUTARY	0.93							
WARRICK	051402011001		INE01A1_T1007	OTTER CREEK - UNNAMED TRIBUTARY	7.14							
WARRICK	051402011001		INE01A1_T1007A	OTTER CREEK - UNNAMED TRIBUTARY	0.19							
WARRICK	051402011001		INE01A1_T1008	OTTER CREEK - UNNAMED TRIBUTARY	2.14							
WARRICK	051402011001		INE01A1_T1009	OTTER CREEK - UNNAMED TRIBUTARY	4.43							
WARRICK	051402011001	INE01F1_00	INE01A1_T1009	OTTER CREEK - UNNAMED TRIBUTARY	4.43							
WARRICK	051402011001		INE01A1_T1010	OTTER CREEK - UNNAMED TRIBUTARY	1.39							
WARRICK	051402011001		INE01A1_T1011	OTTER CREEK - UNNAMED TRIBUTARY	1.64							
WARRICK	051402011001		INE01A1_T1011A	OTTER CREEK - UNNAMED TRIBUTARY	1.31							
WARRICK	051402011001		INE01A1_T1011B	OTTER CREEK - UNNAMED TRIBUTARY	0.61							
WARRICK	051402011001		INE01A1_T1012	OTTER CREEK - UNNAMED TRIBUTARY	0.72							
WARRICK	051402011001		INE01A1_T1013	OTTER CREEK	2.35							
WARRICK	051402011001		INE01A1_T1014	OTTER CREEK - UNNAMED TRIBUTARY	8.78							
WARRICK	051402011001		INE01A1_T1015	OTTER CREEK - UNNAMED TRIBUTARY	3.08							
WARRICK	051402011002		INE01A2_01	OTTER CREEK	2.39							
WARRICK	051402011002	INE01F2_00	INE01A2_01	OTTER CREEK	2.39							
WARRICK	051402011002		INE01A2_02	OTTER CREEK	2.29							
WARRICK	051402011002	INE01F2_00	INE01A2_02	OTTER CREEK	2.29							
WARRICK	051402011002	INE01F2_00	INE01A2_03	OTTER CREEK	1.35							
WARRICK	051402011002		INE01A2_04	OTTER CREEK	1.44							
WARRICK	051402011002	INE01F2_00	INE01A2_04	OTTER CREEK	1.44							
WARRICK	051402011002	INE01F2_00	INE01A2_05	OTTER CREEK	0.83							
WARRICK	051402011002		INE01A2_T1001	OTTER CREEK - UNNAMED TRIBUTARY	4.47							
WARRICK	051402011002		INE01A2_T1002	OTTER CREEK - UNNAMED TRIBUTARY	2.29							
WARRICK	051402011002		INE01A2_T1003	OTTER CREEK - UNNAMED TRIBUTARY	1.14							
WARRICK	051402011002		INE01A2_T1004	OTTER CREEK - UNNAMED TRIBUTARY	0.93							
WARRICK	051402011002		INE01A2_T1005	OTTER CREEK - UNNAMED TRIBUTARY	3.70							
WARRICK	051402011002		INE01A2_T1006	OTTER CREEK - UNNAMED TRIBUTARY	4.13							
WARRICK	051402011002	INE01F2_00	INE01A2_T1006	OTTER CREEK - UNNAMED TRIBUTARY	4.13							
WARRICK	051402011002		INE01A2_T1006A	OTTER CREEK - UNNAMED TRIBUTARY	0.77							
WARRICK	051402011002	INE01F2_00	INE01A2_T1007	OTTER CREEK - UNNAMED TRIBUTARY	1.46							
WARRICK	051402011002	INE01F2_00	INE01A2_T1008	OTTER CREEK - UNNAMED TRIBUTARY	1.43							
WARRICK	051402011002		INE01A2_T1009	OTTER CREEK - UNNAMED TRIBUTARY	0.68							
WARRICK	051402011002		INE01A2_T1010	OTTER CREEK - UNNAMED TRIBUTARY	2.10							
WARRICK	051402011002		INE01A2_T1011	OTTER CREEK - UNNAMED TRIBUTARY	0.98							
WARRICK	051402011002		INE01A2_T1012	OTTER CREEK - UNNAMED TRIBUTARY	2.40							
WARRICK	051402011002		INE01A2_T1013	OTTER CREEK - UNNAMED TRIBUTARY	2.50							
WARRICK	051402011003	INE01F2_T1004	INE01A3_01	LITTLE PIGEON CREEK	1.75							

COUNTY	HYDROLOGIC UNIT CODE	2012 AUID (RETIRED)	2014 AUID	2014 AU NAME	2014 AU SIZE (MILES)							
WARRICK	051402011003		INE01A3_02	LITTLE PIGEON CREEK	3.29							
WARRICK	051402011003	INE01F2_T1004	INE01A3_02	LITTLE PIGEON CREEK	3.29							
SPENCER	051402011003		INE01A3_03	LITTLE PIGEON CREEK	2.54							
WARRICK	051402011003	INE01F2_T1004	INE01A3_03	LITTLE PIGEON CREEK	2.54							
WARRICK	051402011003	INE01F2_T1004	INE01A3_05	LITLLE PIGEON CREEK	1.13							
SPENCER	051402011003	INE01F2_T1004	INE01A3_06	LITTLE PIGEON CREEK	1.10							
SPENCER	051402011003	INE01F2_T1004	INE01A3_07	LITTLE PIGEON CREEK	0.60							
WARRICK	051402011003		INE01A3_T1001	PIGEON CREEK - UNNAMED TRIBUTARY	2.34							
WARRICK	051402011003		INE01A3_T1002	LITTLE PIGEON CREEK - UNNAMED TRIBUTARY	1.02							
SPENCER	051402011003		INE01A3_T1003	PIGEON CREEK - UNNAMED TRIBUTARY	1.05							
WARRICK	051402011003		INE01A3_T1004	LITTLE PIGEON CREEK - UNNAMED TRIBUTARY	1.38							
SPENCER	051402011003		INE01A3_T1005	LITTLE PIGEON CREEK - UNNAMED TRIBUTARY	3.15							
WARRICK	051402011003		INE01A3_T1006	LITTLE PIGEON CREEK - UNNAMED TRIBUTARY	1.40							
SPENCER	051402011003	INE01F3_00	INE01A3_T1006	LITTLE PIGEON CREEK - UNNAMED TRIBUTARY	1.40							
SPENCER	051402011003	INE01F3_00	INE01A3_T1007	LAKE DRAIN	1.07							
SPENCER	051402011003		INE01A3_T1008	LAKE DRAIN	5.74							
SPENCER	051402011003	INE01F3_00	INE01A3_T1008	LAKE DRAIN	5.74							
SPENCER	051402011003		INE01A3_T1009	LAKE DRAIN	3.63							
SPENCER	051402011003	INE01F3_00	INE01A3_T1009	LAKE DRAIN	3.63							
SPENCER	051402011003		INE01A3_T1010	LAKE DRAIN - UNNAMED TRIBUTARY	1.57							
SPENCER	051402011003	INE01F3_00	INE01A3_T1010	LAKE DRAIN - UNNAMED TRIBUTARY	1.57							
SPENCER	051402011003	INE01F3_00	INE01A3_T1011	LAKE DRAIN - UNNAMED TRIBUTARY	0.79							
SPENCER	051402011003	INE01F3_00	INE01A3_T1011	LAKE DRAIN - UNNAMED TRIBUTARY	0.79							
SPENCER	051402011003		INE01A3_T1012	LAKE DRAIN - UNNAMED TRIBUTARY	6.08							
SPENCER	051402011003	INE01F3_00	INE01A3_T1012	LAKE DRAIN - UNNAMED TRIBUTARY	6.08							
SPENCER	051402011003		INE01A3_T1013	LAKE DRAIN - UNNAMED TRIBUTARY	4.87							
SPENCER	051402011003		INE01A3_T1014	SWEEZER DITCH	9.58							
SPENCER	051402011003		INE01A3_T1015	LAKE DRAIN - UNNAMED TRIBUTARY	0.43							
SPENCER	051402011003		INE01A3_T1016	LAKE DRAIN - UNNAMED TRIBUTARY	1.25							
SPENCER	051402011003		INE01A3_T1017	LAKE DRAIN - UNNAMED TRIBUTARY	1.38							
WARRICK	051402011004		INE01A4_01	LITTLE PIGEON CREEK	4.47							
SPENCER	051402011004	INE01F5_T1005	INE01A4_01	LITTLE PIGEON CREEK	4.47							
WARRICK	051402011004	INE01F5_T1005	INE01A4_02	LITTLE PIGEON CREEK	1.43							
WARRICK	051402011004		INE01A4_03	LITTLE PIGEON CREEK	2.52							
SPENCER	051402011004	INE01F5_T1005	INE01A4_03	LITTLE PIGEON CREEK	2.52							
WARRICK	051402011004		INE01A4_T1001	LITTLE PIGEON CREEK - UNNAMED TRIBUTARY	1.70							
SPENCER	051402011004		INE01A4_T1002	MUDDY CREEK	5.48							
SPENCER	051402011004	INE01F5_00	INE01A4_T1002	MUDDY CREEK	5.48							
SPENCER	051402011004		INE01A4_T1003	MUDDY CREEK - UNNAMED TRIBUTARY	2.82							
SPENCER	051402011004		INE01A4_T1004	MUDDY CREEK - UNNAMED TRIBUTARY	5.29							
WARRICK	051402011004		INE01A4_T1005	CRANEY CREEK	4.80							
WARRICK	051402011004	INE01F4_00	INE01A4_T1005	CRANEY CREEK	4.80							
SPENCER	051402011004		INE01A4_T1026	MUDDY CREEK - UNNAMED TRIBUTARY	0.01							
WARRICK	051402011004		INE01A4_T1028	CRANEY CREEK	7.01							
WARRICK	051402011004	INE01F4_00	INE01A4_T1028	CRANEY CREEK	7.01							

COUNTY	HYDROLOGIC UNIT CODE	2012 AUID (RETIRED)	2014 AUID	2014 AU NAME	2014 AU SIZE (MILES)							
WARRICK	051402011004		INE01A4_T1029	CRANEY CREEK - UNNAMED TRIBUTARY	2.06							
WARRICK	051402011004		INE01A4_T1030	CRANEY CREEK - UNNAMED TRIBUTARY	4.24							
WARRICK	051402011004		INE01A4_T1031	CRANEY CREEK - UNNAMED TRIBUTARY	2.30							
WARRICK	051402011004		INE01A4_T1032	CRANEY CREEK - UNNAMED TRIBUTARY	0.29							
WARRICK	051402011004		INE01A4_T1033	CRANEY CREEK - UNNAMED TRIBUTARY	2.00							
SPENCER	051402011004		INE01A4_T1034	LITTLE PIGEON CREEK - UNNAMED TRIBUTARY	5.13							
SPENCER	051402011004		INE01A4_T1035	LITTLE PIGEON CREEK - UNNAMED TRIBUTARY	0.63							
SPENCER	051402011004	INE01F5_00	INE01A4_T1036	HOOPPOLE DITCH	0.49							
SPENCER	051402011004		INE01A4_T1037	HOOPPOLE DITCH	8.23							
SPENCER	051402011004	INE01F5_00	INE01A4_T1037	HOOPPOLE DITCH	8.23							
SPENCER	051402011004		INE01A4_T1038	HOOPPOLE DITCH	4.30							
SPENCER	051402011004	INE01F5_00	INE01A4_T1038	HOOPPOLE DITCH	4.30							
SPENCER	051402011004		INE01A4_T1039	HOOPPOLE DITCH - UNNAMED TRIBUTARY	7.21							
SPENCER	051402011004	INE01F5_00	INE01A4_T1039	HOOPPOLE DITCH - UNNAMED TRIBUTARY	7.21							
SPENCER	051402011004		INE01A4_T1040	HOOPPOLE DITCH - UNNAMED TRIBUTARY	1.46							
SPENCER	051402011004		INE01A4_T1041	HOOPPOLE DITCH - UNNAMED TRIBUTARY	3.19							
SPENCER	051402011004	INE01F5_00	INE01A4_T1041	HOOPPOLE DITCH - UNNAMED TRIBUTARY	3.19							
SPENCER	051402011005		INE01A5_01	WILLOW POND DITCH	13.94							
SPENCER	051402011005	INE01F7_00	INE01A5_01	WILLOW POND DITCH	13.94							
SPENCER	051402011005	INE01F7_00	INE01A5_02	WILLOW POND DITCH	1.91							
SPENCER	051402011005		INE01A5_03	WILLOW POND DITCH	1.46							
SPENCER	051402011005	INE01F7_00	INE01A5_03	WILLOW POND DITCH	1.46							
SPENCER	051402011005		INE01A5_04	BAKER CREEK	4.22							
SPENCER	051402011005	INE01F7_00	INE01A5_04	BAKER CREEK	4.22							
SPENCER	051402011005	INE01F7_00	INE01A5_05	BAKER CREEK	0.86							
SPENCER	051402011005		INE01A5_T1001	MYLAR DITCH	2.68							
SPENCER	051402011005		INE01A5_T1002	BAKER DITCH - UNNAMED TRIBUTARY	2.55							
SPENCER	051402011005	INE01F7_00	INE01A5_T1003	RICHARD DRAIN	1.66							
SPENCER	051402011005		INE01A5_T1004	RICHARD DRAIN	0.75							
SPENCER	051402011005	INE01F7_00	INE01A5_T1004	RICHARD DRAIN	0.75							
SPENCER	051402011005	INE01F7_00	INE01A5_T1005	RICHARD DRAIN	0.60							
SPENCER	051402011005		INE01A5_T1006	RICHARD DRAIN	4.16							
SPENCER	051402011005	INE01F7_00	INE01A5_T1006	RICHARD DRAIN	4.16							
SPENCER	051402011005		INE01A5_T1007	TOWER DITCH	3.25							
SPENCER	051402011005	INE01F7_00	INE01A5_T1007	TOWER DITCH	3.25							
SPENCER	051402011005	INE01F7_00	INE01A5_T1008	TOWER DITCH	2.65							
SPENCER	051402011005		INE01A5_T1009	TOWER DITCH	2.84							
SPENCER	051402011005	INE01F7_00	INE01A5_T1009	TOWER DITCH	2.84							
SPENCER	051402011005	INE01F7_00	INE01A5_T1010	HATFIELD DRAIN	1.66							
SPENCER	051402011005	INE01F7_00	INE01A5_T1011	TOWER DITCH	2.25							
SPENCER	051402011005		INE01A5_T1012	RICHARD DRAIN - UNNAMED TRIBUTARY	2.24							
SPENCER	051402011005	INE01F7_00	INE01A5_T1013	MCCOY DRAIN	1.53							
SPENCER	051402011005	INE01F7_00	INE01A5_T1014	MCCOY DRAIN	2.26							
SPENCER	051402011005	INE01F7_00	INE01A5_T1015	MCCOY DRAIN	1.64							

COUNTY	HYDROLOGIC UNIT CODE	2012 AUID (RETIRED)	2014 AUID	2014 AU NAME	2014 AU SIZE (MILES)							
SPENCER	051402011005		INE01A5_T1016	MCCOY DRAIN	0.93							
SPENCER	051402011005	INE01F7_00	INE01A5_T1016	MCCOY DRAIN	0.93							
SPENCER	051402011005	INE01F7_00	INE01A5_T1017	MCCOY DRAIN	1.90							
SPENCER	051402011005		INE01A5_T1018	MCCOY DRAIN - UNNAMED TRIBUTARY	6.45							
SPENCER	051402011005		INE01A5_T1019	MCCOY DRAIN - UNNAMED TRIBUTARY	2.47							
SPENCER	051402011005		INE01A5_T1020	MCCOY DRAIN - UNNAMED TRIBUTARY	2.12							
SPENCER	051402011005		INE01A5_T1021	MCCOY DRAIN - UNNAMED TRIBUTARY	1.94							
SPENCER	051402011005		INE01A5_T1022	MCCOY DRAIN - UNNAMED TRIBUTARY	3.93							
SPENCER	051402011005		INE01A5_T1023	MCCOY DRAIN - UNNAMED TRIBUTARY	3.20							
SPENCER	051402011005		INE01A5_T1024	BAKER CREEK - UNNAMED TRIBUTARY	3.44							
SPENCER	051402011005	INE01F7_00	INE01A5_T1024	BAKER CREEK - UNNAMED TRIBUTARY	3.44							
SPENCER	051402011006		INE01A6_01	LITTLE PIGEON CREEK	5.71							
WARRICK	051402011006		INE01A6_01	LITTLE PIGEON CREEK	5.71							
SPENCER	051402011006	INE01F6_T1006	INE01A6_01	LITTLE PIGEON CREEK	5.71							
WARRICK	051402011006	INE01F8_T1007	INE01A6_02	LITTLE PIGEON CREEK	0.98							
WARRICK	051402011006	INE01F8_T1007	INE01A6_03	LITTLE PIGEON CREEK	4.92							
WARRICK	051402011006	INE01F8_T1007	INE01A6_04	LITTLE PIGEON CREEK	0.16							
WARRICK	051402011006		INE01A6_T1001	LITTLE PIGEON CREEK - UNNAMED TRIBUTARY	1.66							
WARRICK	051402011006		INE01A6_T1002	LITTLE PIGEON CREEK - UNNAMED TRIBUTARY	8.11							
WARRICK	051402011006		INE01A6_T1002A	LITTLE PIGEON CREEK - UNNAMED TRIBUTARY	0.45							
WARRICK	051402011006		INE01A6_T1002B	LITTLE PIGEON CREEK - UNNAMED TRIBUTARY	0.63							
WARRICK	051402011006		INE01A6_T1002C	LITTLE PIGEON CREEK - UNNAMED TRIBUTARY	0.24							
WARRICK	051402011006		INE01A6_T1002B	LITTLE PIGEON CREEK - UNNAMED TRIBUTARY	0.63							
WARRICK	051402011006		INE01A6_T1002C	LITTLE PIGEON CREEK - UNNAMED TRIBUTARY	0.24							
WARRICK	051402011006		INE01A6_T1002D	LITTLE PIGEON CREEK - UNNAMED TRIBUTARY	0.80							
SPENCER	051402011006	INE01F8_00	INE01A6_T1003	CLEAR CREEK	4.34							
SPENCER	051402011006		INE01A6_T1004	CLEAR CREEK	6.14							
SPENCER	051402011006	INE01F8_00	INE01A6_T1004	CLEAR CREEK	6.14							
SPENCER	051402011006		INE01A6_T1005	CLEAR CREEK - UNNAMED TRIBUTARY	5.36							
SPENCER	051402011006		INE01A6_T1006	CLEAR CREEK - UNNAMED TRIBUTARY	3.16							
SPENCER	051402011006		INE01A6_T1007	LITTLE PIGEON CREEK - UNNAMED TRIBUTARY	4.03							
WARRICK	051402011006		INE01A6_T1007	LITTLE PIGEON CREEK - UNNAMED TRIBUTARY	4.03							
WARRICK	051402011006		INE01A6_T1008	LITTLE PIGEON CREEK - UNNAMED TRIBUTARY	0.63							
WARRICK	051402011006		INE01A6_T1009	LITTLE PIGEON CREEK - UNNAMED TRIBUTARY	0.49							
WARRICK	051402011006		INE01A6_T1010	LITTLE PIGEON CREEK - UNNAMED TRIBUTARY	0.36							
WARRICK	051402011006		INE01A6_T1011	LITTLE PIGEON CREEK - UNNAMED TRIBUTARY	1.17							
WARRICK	051402011101		INE01B1_01	CYPRESS CREEK	4.89							
WARRICK	051402011101	INE01G1_00	INE01B1_01	CYPRESS CREEK	4.89							
WARRICK	051402011101		INE01B1_01B	CYPRESS CREEK	0.31							
WARRICK	051402011101	INE01G1_00	INE01B1_02	CYPRESS CREEK	0.84							
WARRICK	051402011101		INE01B1_03	CYPRESS CREEK	2.64							
WARRICK	051402011101	INE01G1_00	INE01B1_03	CYPRESS CREEK	2.64							
WARRICK	051402011101	INE01G1_T1008	INE01B1_03	CYPRESS CREEK	2.64							
WARRICK	051402011101	INE01G1_T1008	INE01B1_04	CYPRESS CREEK	0.70							
WARRICK	051402011101	INE01G1_T1008	INE01B1_05	CYPRESS CREEK	0.38							
WARRICK	051402011101	INE01G1_T1008	INE01B1_06	CYPRESS CREEK	0.21							

COUNTY	HYDROLOGIC UNIT CODE	2012 AUID (RETIRED)	2014 AUID	2014 AU NAME	2014 AU SIZE (MILES)							
WARRICK	051402011101		INE01B1_07	CYPRESS CREEK	2.10							
WARRICK	051402011101	INE01G1_T1008	INE01B1_07	CYPRESS CREEK	2.10							
WARRICK	051402011101		INE01B1_08	CYPRESS CREEK	3.74							
WARRICK	051402011101	INE01G1_T1008	INE01B1_08	CYPRESS CREEK	3.74							
WARRICK	051402011101	INE01G1_00	INE01B1_P1001	CYPRESS CREEK - ARTIFICIAL PATH	1.07							
WARRICK	051402011101		INE01B1_T1001	CYPRESS CREEK - UNNAMED TRIBUTARY	1.18							
WARRICK	051402011101		INE01B1_T1002	CYPRESS CREEK - UNNAMED TRIBUTARY	4.23							
WARRICK	051402011101		INE01B1_T1003	CYPRESS CREEK - UNNAMED TRIBUTARY	0.46							
WARRICK	051402011101		INE01B1_T1004	CYPRESS CREEK - UNNAMED TRIBUTARY	0.76							
WARRICK	051402011101		INE01B1_T1005	CARTER TRAYLOR DITCH	7.19							
WARRICK	051402011101	INE01G1_00	INE01B1_T1005	CARTER TRAYLOR DITCH	7.19							
WARRICK	051402011101		INE01B1_T1005A	CARTER TRAYLOR DITCH	1.24							
WARRICK	051402011101	INE01G1_00	INE01B1_T1006	CARTER TRAYLOR DITCH	1.54							
WARRICK	051402011101		INE01B1_T1007	KELLY DITCH	3.25							
WARRICK	051402011101	INE01G1_00	INE01B1_T1007	KELLY DITCH	3.25							
WARRICK	051402011101		INE01B1_T1008	KELLY DITCH	4.31							
WARRICK	051402011101	INE01G1_00	INE01B1_T1008	KELLY DITCH	4.31							
WARRICK	051402011101		INE01B1_T1009	CYPRESS CREEK - UNNAMED TRIBUTARY	6.31							
WARRICK	051402011101		INE01B1_T1009A	CYPRESS CREEK - UNNAMED TRIBUTARY	0.63							
WARRICK	051402011101		INE01B1_T1010	CYPRESS CREEK	1.08							
WARRICK	051402011101		INE01B1_T1010A	CYPRESS CREEK - UNNAMED TRIBUTARY	1.05							
WARRICK	051402011101		INE01B1_T1011	CYPRESS CREEK - UNNAMED TRIBUTARY	2.51							
WARRICK	051402011102	INE01G2_T1009	INE01B2_01	CYPRESS CREEK	1.85							
WARRICK	051402011102		INE01B2_02	CYPRESS CREEK	2.10							
WARRICK	051402011102	INE01G2_T1009	INE01B2_02	CYPRESS CREEK	2.10							
WARRICK	051402011102		INE01B2_03	CYPRESS CREEK	3.27							
WARRICK	051402011102	INE01G2_T1009	INE01B2_03	CYPRESS CREEK	3.27							
WARRICK	051402011102		INE01B2_P1001	CYPRESS CREEK - ARTIFICIAL PATH	0.43							
WARRICK	051402011102		INE01B2_P1002	CYPRESS CREEK - ARTIFICIAL PATH	0.48							
WARRICK	051402011102		INE01B2_T1001	CYPRESS CREEK - UNNAMED TRIBUTARY	5.81							
WARRICK	051402011102		INE01B2_T1002	CYPRESS CREEK - UNNAMED TRIBUTARY	0.62							
WARRICK	051402011102		INE01B2_T1002A	CYPRESS CREEK - UNNAMED TRIBUTARY	0.69							
WARRICK	051402011102		INE01B2_T1002B	CYPRESS CREEK - UNNAMED TRIBUTARY	0.67							
WARRICK	051402011102		INE01B2_T1002C	CYPRESS CREEK - UNNAMED TRIBUTARY	0.90							
WARRICK	051402011102		INE01B2_T1003	PURSLEY DITCH	1.46							
WARRICK	051402011102		INE01B2_T1004	CYPRESS CREEK - UNNAMED TRIBUTARY	1.17							
WARRICK	051402011102		INE01B2_T1005	MITCHEM DITCH	2.66							
WARRICK	051402011102		INE01B2_T1006	CYPRESS CREEK - UNNAMED TRIBUTARY	6.28							
WARRICK	051402011102		INE01B2_T1006A	CYPRESS CREEK - UNNAMED TRIBUTARY	0.70							
WARRICK	051402011102		INE01B2_T1007	CYPRESS CREEK - UNNAMED TRIBUTARY	3.06							
WARRICK	051402011102		INE01B2_T1008	TAYLOR DITCH	5.55							
WARRICK	051402011102		INE01B2_T1009	KAISER DITCH	2.47							
WARRICK	051402011102		INE01B2_T1010	KOEHLER DITCH	2.61							
WARRICK	051402011103	INE01G3_T1010	INE01B3_01	CYPRESS CREEK	0.93							

COUNTY	HYDROLOGIC UNIT CODE	2012 AUID (RETIRED)	2014 AUID	2014 AU NAME	2014 AU SIZE (MILES)							
WARRICK	051402011103	INE01G3_T1010	INE01B3_02	CYPRESS CREEK	2.00							
WARRICK	051402011103		INE01B3_03	CYPRESS CREEK	1.34							
WARRICK	051402011103	INE01G3_00	INE01B3_03	CYPRESS CREEK	1.34							
WARRICK	051402011103	INE01G3_T1010	INE01B3_03	CYPRESS CREEK	1.34							
WARRICK	051402011103		INE01B3_P1001	CYPRESS CREEK - UNNAMED TRIBUTARY (ARTFICIAL PATH)	0.22							
WARRICK	051402011103		INE01B3_T1001	CYPRESS CREEK - UNNAMED TRIBUTARY	2.76							
WARRICK	051402011103	INE01G3_00	INE01B3_T1001	CYPRESS CREEK - UNNAMED TRIBUTARY	2.76							
WARRICK	051402011103	INE01G3_00	INE01B3_T1002	CYPRESS CREEK - UNNAMED TRIBUTARY	1.08							
WARRICK	051402011103		INE01B3_T1003	CYPRESS CREEK - UNNAMED TRIBUTARY	3.69							
WARRICK	051402011103		INE01B3_T1004	CYPRESS CREEK - UNNAMED TRIBUTARY	0.12							
WARRICK	051402011103		INE01B3_T1005	SUMMER PECKA DITCH	6.75							
WARRICK	051402011103	INE01G3_00	INE01B3_T1005	SUMMER PECKA DITCH	6.75							
WARRICK	051402011103		INE01B3_T1006	SUMMER PECKA DITCH	1.94							
WARRICK	051402011103		INE01B3_T1007	CYPRESS CREEK	2.19							
WARRICK	051402011103		INE01B3_T1008	CYPRESS CREEK - UNNAMED TRIBUTARY	1.23							
WARRICK	051402011103	INE01B3_T1010	INE01B3_T1009	CYPRESS CREEK - UNNAMED TRIBUTARY	2.29							
WARRICK	051402011103		INE01B3_T1010	CYPRESS CREEK - UNNAMED TRIBUTARY	2.03							
WARRICK	051402011103		INE01B3_T1011	CYPRESS CREEK - UNNAMED TRIBUTARY	1.15							
WARRICK	051402011103		INE01B3_T1012	CYPRESS CREEK - UNNAMED TRIBUTARY	0.49							
WARRICK	051402011103		INE01B3_T1013	CYPRESS CREEK - UNNAMED TRIBUTARY	0.77							
WARRICK	051402011103		INE01B3_T1014	CYPRESS CREEK - UNNAMED TRIBUTARY	0.73							
WARRICK	051402011103		INE01B3_T1015	CYPRESS CREEK - UNNAMED TRIBUTARY	0.10							
WARRICK	051402011103		INE01B3_T1015A	CYPRESS CREEK - UNNAMED TRIBUTARY	0.08							
SPENCER	051402011202		INE01C2_01	CANEY CREEK	15.47							
SPENCER	051402011202	INE01D2_00	INE01C2_01	CANEY CREEK	15.47							
SPENCER	051402011202		INE01C2_T1001A	OHIO RIVER - UNNAMED TRIBUTARY	1.00							
SPENCER	051402011202		INE01C2_T1002A	GARRETT CREEK	5.66							
SPENCER	051402011202	INE01D3_00	INE01C2_T1002A	GARRETT CREEK	5.66							
SPENCER	051402011202		INE01C2_T1003	GARRETT CREEK	6.45							
SPENCER	051402011202	INE01D3_00	INE01C2_T1003	GARRETT CREEK	6.45							
SPENCER	051402011202		INE01C2_T1004	GARRETT CREEK - UNNAMED TRIBUTARY	5.33							
SPENCER	051402011202	INE01D3_00	INE01C2_T1004	GARRETT CREEK - UNNAMED TRIBUTARY	5.33							
SPENCER	051402011202		INE01C2_T1005A	FORKED POND DITCH	3.38							
SPENCER	051402011202	INE01D3_00	INE01C2_T1006A	OHIO RIVER - UNNAMED TRIBUTARY	3.36							
SPENCER	051402011202		INE01C2_T1007A	OHIO RIVER - UNNAMED TRIBUTARY	1.73							
SPENCER	051402011202		INE01C2_T1008	WRIGHT DRAIN	5.25							
SPENCER	051402011202	INE01D4_00	INE01C2_T1008	WRIGHT DRAIN	5.25							
SPENCER	051402011202	INE01D4_00	INE01C2_T1009A	WRIGHT DRAIN	1.61							
SPENCER	051402011202		INE01C2_T1010	HURRICANE CREEK	15.77							
SPENCER	051402011202	INE01D4_00	INE01C2_T1010	HURRICANE CREEK	15.77							
SPENCER	051402011202		INE01C2_T1011A	JACKSON CREEK	16.77							
SPENCER	051402011202	INE01D5_00	INE01C2_T1011A	JACKSON CREEK	16.77							
SPENCER	051402011202		INE01C2_T1012A	OHIO RIVER - UNNAMED TRIBUTARY	2.13							
WARRICK	051402011204		INE01C3_01	SOUTH WILLOW POND DITCH	1.18							

COUNTY	HYDROLOGIC UNIT CODE	2012 AUID (RETIRED)	2014 AUID	2014 AU NAME	2014 AU SIZE (MILES)							
WARRICK	051402011204		INE01C3_02	SOUTH WILLOW POND DITCH	0.53							
WARRICK	051402011204		INE01C3_03	SOUTH WILLOW POND DITCH	1.07							
WARRICK	051402011203		INE01C3_04	SOUTH WILLOW POND DITCH	1.42							
WARRICK	051402011203		INE01C3_P1001A	OHIO RIVER - UNNAMED TRIBUTARY (ARTIFICIAL PATH)	0.89							
SPENCER	051402011203		INE01C3_T1001A	OHIO RIVER - UNNAMED TRIBUTARY	0.50							
WARRICK	051402011203		INE01C3_T1002A	OHIO RIVER - UNNAMED TRIBUTARY	0.46							
WARRICK	051402011203		INE01C3_T1003A	OHIO RIVER - UNNAMED TRIBUTARY	0.34							
WARRICK	051402011204		INE01C3_T1004A	OHIO RIVER - UNNAMED TRIBUTARY	1.49							
WARRICK	051402011204		INE01C3_T1005A	OHIO RIVER - UNNAMED TRIBUTARY	0.27							
WARRICK	051402011204		INE01C3_T1006A	OHIO RIVER - UNNAMED TRIBUTARY	0.11							
WARRICK	051402011204		INE01C3_T1007A	OHIO RIVER - UNNAMED TRIBUTARY	0.33							
WARRICK	051402011204		INE01C3_T1008A	OHIO RIVER - UNNAMED TRIBUTARY	0.57							
WARRICK	051402011204		INE01C3_T1009A	OHIO RIVER - UNNAMED TRIBUTARY	0.16							
WARRICK	051402011204		INE01C3_T1010A	OHIO RIVER - UNNAMED TRIBUTARY	0.18							
VANDERBURGH	051402011204		INE01C3_T1011A	KOLB DITCH	1.13							
VANDERBURGH	051402011204		INE01C3_T1012A	KOLB DITCH	0.93							
VANDERBURGH	051402011204		INE01C3_T1013A	OHIO RIVER - UNNAMED TRIBUTARY	0.44							
WARRICK	051402011101		INE10B1_01A	CYPRESS CREEK	0.47							
RANDOLPH	050800011001		ING01A1_01	DISMAL CREEK	18.83							
RANDOLPH	050800011004		ING01A4_01	GREENVILLE CREEK	14.21							
RANDOLPH	050800011004	ING01B1_00	ING01A4_01	GREENVILLE CREEK	14.21							
RANDOLPH	050800011004		ING01A4_T1001	MORMAN DITCH	1.95							
RANDOLPH	050800011004	ING01B1_00	ING01A4_T1001	MORMAN DITCH	1.95							
RANDOLPH	050800011004	ING01B1_00	ING01A4_T1002	SPARTANBURG CREEK	2.84							
RANDOLPH	050800011004		ING01A4_T1004	HARSHMAN DITCH	6.36							
RANDOLPH	050800011004	ING01B1_00	ING01A4_T1004	HARSHMAN DITCH	6.36							
RANDOLPH	050800011004	ING01B1_00	ING01A4_T1005	ELSON DITCH	2.45							
UNION	050800020602	ING0273_00	ING0262_01	LITTLE FOUR MILE CREEK	0.19							
UNION	050800020602		ING0262_01A	LITTLE FOUR MILE CREEK	5.50							
WAYNE	050800020602		ING0262_01A	LITTLE FOUR MILE CREEK	5.50							
WAYNE	050800020602	ING0273_00	ING0262_01A	LITTLE FOUR MILE CREEK	5.50							
UNION	050800020602		ING0262_01B	LITTLE FOUR MILE CREEK	0.34							
UNION	050800020602		ING0262_02	LITTLE FOUR MILE CREEK	5.62							
UNION	050800020602	ING0273_00	ING0262_02	LITTLE FOUR MILE CREEK	5.62							
UNION	050800020602		ING0262_03	LITTLE FOUR MILE CREEK	15.33							
UNION	050800020602	ING0273_00	ING0262_03	LITTLE FOUR MILE CREEK	15.33							
UNION	050800020602	ING0273_00	ING0262_T1001	TONEY RUN	0.76							
UNION	050800020602	ING0273_00	ING0262_T1001A	TONEY RUN	1.77							
UNION	050800020602	ING0273_00	ING0262_T1002	CHURCH CREEK	3.14							
UNION	050800020602	ING0273_00	ING0262_T1003	FLEISCH RUN	0.22							
UNION	050800020603		ING0263_01	FOUR MILE CREEK	0.25							
UNION	050800020801		ING0281_01	INDIAN CREEK	11.03							
UNION	050800020801		ING0281_T1001	COTTAGE GROVE CREEK	3.69							
UNION	050800020801		ING0281_T1002	SAND RUN	2.72							

COUNTY	HYDROLOGIC UNIT CODE	2012 AUID (RETIRED)	2014 AUID	2014 AU NAME	2014 AU SIZE (MILES)							
UNION	050800020802		ING0282_01	INDIAN CREEK	11.80							
UNION	050800020802	ING0282_00	ING0282_01	INDIAN CREEK	11.80							
UNION	050800020802	ING0282_00	ING0282_02	INDIAN CREEK	0.06							
UNION	050800020802	ING0282_00	ING0282_T1001	WEST FORK FOUR MILE RUN	4.45							
UNION	050800020802	ING0282_00	ING0282_T1002	INDIAN CREEK - UNNAMED TRIBUTARY	0.27							
UNION	050800020802		ING0282_T1003	CHARLOTTESVILLE CREEK	2.70							
UNION	050800020802	ING0282_00	ING0282_T1003	CHARLOTTESVILLE CREEK	2.70							
FRANKLIN	050800020802		ING0282_T1004	BRANDYWINE CREEK	8.08							
UNION	050800020802		ING0282_T1004	BRANDYWINE CREEK	8.08							
FRANKLIN	050800020802	ING0282_00	ING0282_T1004	BRANDYWINE CREEK	8.08							
FRANKLIN	050800020803		ING0283_01	INDIAN CREEK	2.65							
FRANKLIN	050800020803		ING0283_T1001	SQUAW RUN	1.94							
FRANKLIN	050800020803		ING0283_T1002A	TENT BROOK	3.76							
FRANKLIN	050800020803		ING0283_T1003A	INDIAN CREEK - UNNAMED TRIBUTARY	0.57							
FRANKLIN	050800020803		ING0283_T1004	LITTLE INDIAN CREEK	0.15							
DEARBORN	050800020907		ING0297_01	GREAT MIAMI RIVER	1.92							
DEARBORN	050800020907		ING0297_P1001	HIDDEN VALLEY LAKE	1.49							
DEARBORN	050800020907		ING0297_P1002	HIDDEN VALLEY LAKE	0.78							
DEARBORN	050800020907		ING0297_P1003	GREAT MIAMI RIVER - UNNAMED TRIBUTARY (ARTIFICIAL PATH)	0.96							
DEARBORN	050800020907		ING0297_P1004	GREAT MIAMI RIVER - UNNAMED TRIBUTARY (ARTIFICIAL PATH)	0.64							
DEARBORN	050800020907		ING0297_P1005	OLD CHANNEL LAKE	1.11							
DEARBORN	050800020907		ING0297_T1001	DOUBLELICK RUN	5.09							
DEARBORN	050800020907		ING0297_T1001A	DOUBLELICK RUN	3.58							
DEARBORN	050800020907		ING0297_T1001B	DOUBLELICK RUN	0.64							
DEARBORN	050800020907		ING0297_T1001C	DOUBLELICK RUN	0.47							
DEARBORN	050800020907		ING0297_T1002	GREAT MIAMI RIVER - UNNAMED TRIBUTARY	0.06							
DEARBORN	050800020907		ING0297_T1003A	GREAT MIAMI RIVER - UNNAMED TRIBUTARY	2.96							
DEARBORN	050800020907		ING0297_T1004	GREAT MIAMI RIVER - UNNAMED TRIBUTARY	0.77							
PERRY	051402010102		INJE0112_T1012	CANEY BRANCH	1.36							
LAKE	071200030203		INK0323_T1001	THORN CREEK - UNNAMED TRIBUTARY	0.34							
LAKE	071200030203		INK0323_T1002	THORN CREEK - UNNAMED TRIBUTARY	0.81							
LAKE	071200030203		INK0323_T1003	THORN CREEK - UNNAMED TRIBUTARY	0.69							
LAKE	071200030203		INK0323_T1004	THORN CREEK - UNNAMED TRIBUTARY	1.10							
LAKE	071200030202	INK0332_00	INK0332_T1001	HART DITCH	0.49							
LAKE	071200030302		INK0332_T1002	HART DITCH - UNNAMED TRIBUTARY	0.76							
LAKE	071200030304	INK0334_01	INK0333_01	CADY MARSH DITCH	6.79							
LAKE	71200030303.00	INK0334_T1001	INK0333_T1004	CADY MARSH DITCH - UNNAMED TRIBUTARY	6.50							
LAKE	071200030304	INK0333_00	INK0334_02	HART DITCH	6.05							
LAKE	071200030304	INK0334_01	INK0334_02	HART DITCH	6.05							
LAKE	071200030304	INK0333_00	INK0334_T1002	DYER DITCH	9.84							
LAKE	071200030304	INK0333_T1003	INK0334_T1002	DYER DITCH	9.84							
LAKE	071200030304		INK0334_T1002	DYER DITCH	9.84							
LAKE	071200030304	INK0333_00	INK0334_T1002A	DYER DITCH - UNNAMED TRIBUTARY	3.85							
LAKE	071200030304		INK0334_T1002A	DYER DITCH - UNNAMED TRIBUTARY	3.85							

COUNTY	HYDROLOGIC UNIT CODE	2012 AUID (RETIRED)	2014 AUID	2014 AU NAME	2014 AU SIZE (MILES)							
LAKE	071200030304		INK0334_T1002B	DYER DITCH - UNNAMED TRIBUTARY	0.50							
LAKE	071200030304		INK0334_T1002C	DYER DITCH - UNNAMED TRIBUTARY	0.56							
LAKE	071200030304	INK0333_00	INK0334_T1003	HART DITCH - UNNAMED TRIBUTARY	1.83							
LAKE	71200030304.00		INK0334_T1004	HART DITCH - UNNAMED TRIBUTARY	0.84							
LAKE	071200030304	INK0333_00	INK0334_T1006	SCHOON DITCH	1.67							
LAKE	071200030305	INK0335_T1005	INK0335_01	LITTLE CALUMET RIVER	10.69							
LAKE	071200030305		INK0335_01	LITTLE CALUMET RIVER	10.69							
LAKE	071200030305		INK0335_01A	LITTLE CALUMET RIVER - UNNAMED TRIBUTARY	0.51							
LAKE	071200030305	INK0335_00	INK0335_T1002	LITTLE CALUMET RIVER - UNNAMED TRIBUTARY DITCHES	7.09							
LAKE	071200030305		INK0335_T1002	LITTLE CALUMET RIVER - UNNAMED TRIBUTARY DITCHES	7.09							
LAKE	071200030305	INK0335_00	INK0335_T1003	LITTLE CALUMET RIVER - UNNAMED TRIBUTARY	0.98							
RIPLEY	051401010201		INN0121_01	INDIAN KENTUCK CREEK	5.85							
RIPLEY	051401010201	INN0131_00	INN0121_01	INDIAN KENTUCK CREEK	5.85							
RIPLEY	051401010201		INN0121_02	INDIAN KENTUCK CREEK	11.41							
RIPLEY	051401010201	INN0131_00	INN0121_02	INDIAN KENTUCK CREEK	11.41							
RIPLEY	051401010201		INN0121_T1001	BENHAM BRANCH	6.80							
RIPLEY	051401010201	INN0131_00	INN0121_T1001	BENHAM BRANCH	6.80							
RIPLEY	051401010201		INN0121_T1002	VESTAL BRANCH	11.64							
RIPLEY	051401010201	INN0131_00	INN0121_T1002	VESTAL BRANCH	11.64							
RIPLEY	051401010202		INN0122_01	WILSON FORK	10.63							
RIPLEY	051401010202	INN0133_00	INN0122_01	WILSON FORK	10.63							
JEFFERSON	051401010202		INN0122_02	WILSON FORK	9.59							
JEFFERSON	051401010202	INN0133_00	INN0122_02	WILSON FORK	9.59							
RIPLEY	051401010202		INN0122_T1001	WILSON FORK - UNNAMED TRIBUTARY	5.37							
JEFFERSON	051401010202		INN0122_T1002	BLACK BRANCH	6.29							
RIPLEY	051401010202		INN0122_T1002	BLACK BRANCH	6.29							
RIPLEY	051401010202	INN0133_00	INN0122_T1002	BLACK BRANCH	6.29							
JEFFERSON	051401010202		INN0122_T1003	SALEM BRANCH	5.50							
JEFFERSON	051401010202	INN0133_00	INN0122_T1003	SALEM BRANCH	5.50							
JEFFERSON	051401010202		INN0122_T1004	MILLER BRANCH	9.20							
SWITZERLAND	051401010202		INN0122_T1004	MILLER BRANCH	9.20							
JEFFERSON	051401010202	INN0133_00	INN0122_T1004	MILLER BRANCH	9.20							
JEFFERSON	051401010203		INN0123_01	WEST FORK INDIAN KENTUCK CREEK	50.15							
RIPLEY	051401010203		INN0123_01	WEST FORK INDIAN KENTUCK CREEK	50.15							
JEFFERSON	051401010203	INN0136_00	INN0123_01	WEST FORK INDIAN KENTUCK CREEK	50.15							
JEFFERSON	051401010203		INN0123_T1001	WEST FORK INDIAN KENTUCK CREEK - UNNAMED TRIBUTARY	8.77							
JEFFERSON	051401010203	INN0136_00	INN0123_T1001	WEST FORK INDIAN KENTUCK CREEK - UNNAMED TRIBUTARY	8.77							
JEFFERSON	051401010204		INN0124_01	WEST FORK INDIAN KENTUCK CREEK	9.73							
JEFFERSON	051401010204	INN0137_00	INN0124_01	WEST FORK INDIAN KENTUCK CREEK	9.73							
JEFFERSON	051401010204		INN0124_02	WEST FORK INDIAN KENTUCK CREEK	7.45							
JEFFERSON	51401010204.00	INN0138_00	INN0124_02	WEST FORK INDIAN KENTUCK CREEK	7.45							
JEFFERSON	051401010204	INN0138_00	INN0124_P1001	JEFFERSON LAKE	0.40							
JEFFERSON	051401010204		INN0124_T1001	TODDYS BRANCH	10.71							
JEFFERSON	051401010204	INN0137_00	INN0124_T1001	TODDYS BRANCH	10.71							

COUNTY	HYDROLOGIC UNIT CODE	2012 AUID (RETIRED)	2014 AUID	2014 AU NAME	2014 AU SIZE (MILES)							
JEFFERSON	051401010204		INN0124_T1002	RAZOR FORK	10.44							
JEFFERSON	051401010204	INN0137_00	INN0124_T1002	RAZOR FORK	10.44							
JEFFERSON	051401010204		INN0124_T1003	DRY FORK	15.44							
JEFFERSON	051401010204	INN0138_00	INN0124_T1003	DRY FORK	15.44							
JEFFERSON	051401010204		INN0124_T1004	SCHNAPPS CREEK	8.23							
JEFFERSON	051401010204	INN0138_00	INN0124_T1004	SCHNAPPS CREEK	8.23							
JEFFERSON	051401010204		INN0124_T1005	TURKEY RUN	3.82							
JEFFERSON	051401010204	INN0138_00	INN0124_T1005	TURKEY RUN	3.82							
JEFFERSON	051401010204		INN0124_T1006	WOLF RUN	7.65							
JEFFERSON	051401010204	INN0138_00	INN0124_T1006	WOLF RUN	7.65							
JEFFERSON	051401010205		INN0125_01	INDIAN KENTUCK CREEK	15.05							
RIPLEY	051401010205		INN0125_01	INDIAN KENTUCK CREEK	15.05							
JEFFERSON	51401010205.00	INN0132_00	INN0125_01	INDIAN KENTUCK CREEK	15.05							
JEFFERSON	051401010205		INN0125_02	INDIAN KENTUCK CREEK	26.40							
JEFFERSON	051401010205	INN0134_00	INN0125_02	INDIAN KENTUCK CREEK	26.40							
JEFFERSON	051401010205	INN0134_T1034	INN0125_02	INDIAN KENTUCK CREEK	26.40							
JEFFERSON	051401010205	INN0138_00	INN0125_03	INDIAN KENTUCK CREEK	0.76							
JEFFERSON	051401010205		INN0125_T1001	INDIAN KENTUCK CREEK	3.71							
RIPLEY	051401010205		INN0125_T1001	INDIAN KENTUCK CREEK	3.71							
JEFFERSON	051401010205		INN0125_T1002	CANAAN BRANCH	6.33							
JEFFERSON	051401010205	INN0132_00	INN0125_T1002	CANAAN BRANCH	6.33							
JEFFERSON	051401010205		INN0125_T1003	HANNIBAL BRANCH	8.27							
JEFFERSON	051401010205	INN0132_00	INN0125_T1003	HANNIBAL BRANCH	8.27							
JEFFERSON	51401010205.00		INN0125_T1004	INDIAN KENTUCK CREEK - UNNAMED TRIBUTARY	4.26							
JEFFERSON	051401010205		INN0125_T1005	SEALS FORK	9.91							
JEFFERSON	051401010205	INN0134_00	INN0125_T1005	SEALS FORK	9.91							
JEFFERSON	051401010205		INN0125_T1006	BRUSHY FORK	27.16							
SWITZERLAND	051401010205		INN0125_T1006	BRUSHY FORK	27.16							
JEFFERSON	051401010205	INN0135_00	INN0125_T1006	BRUSHY FORK	27.16							
JEFFERSON	051401010205		INN0125_T1007	LITTLE BRUSHY FORK	18.07							
SWITZERLAND	051401010205		INN0125_T1007	LITTLE BRUSHY FORK	18.07							
JEFFERSON	051401010205	INN0135_00	INN0125_T1007	LITTLE BRUSHY FORK	18.07							
JEFFERSON	051401010205	INN0135_00	INN0125_T1008	BRUSHY FORK	2.57							
JEFFERSON	051401010206		INN0126_01	INDIAN KENTUCK CREEK	8.95							
JEFFERSON	051401010206	INN0139_00	INN0126_01	INDIAN KENTUCK CREEK	8.95							
JEFFERSON	051401010206		INN0126_02	INDIAN KENTUCK CREEK	6.28							
JEFFERSON	051401010206	INN0139_00	INN0126_02	INDIAN KENTUCK CREEK	6.28							
JEFFERSON	051401010206		INN0126_T1001	MOLLYS RUN	5.06							
JEFFERSON	051401010206	INN0139_00	INN0126_T1001	MOLLYS RUN	5.06							
JEFFERSON	051401010206		INN0126_T1002	INDIAN KENTUCK CREEK - UNNAMED TRIBUTARY	6.70							
JEFFERSON	051401010206		INN0126_T1003	DRY FORK	29.22							
SWITZERLAND	051401010206		INN0126_T1003	DRY FORK	29.22							
JEFFERSON	051401010206	INN0139_T1030	INN0126_T1003	DRY FORK	29.22							
JEFFERSON	051401010206		INN0126_T1004	DOE RUN	15.54							

COUNTY	HYDROLOGIC UNIT CODE	2012 AUID (RETIRED)	2014 AUID	2014 AU NAME	2014 AU SIZE (MILES)							
SWITZERLAND	051401010206		INN0126_T1004	DOE RUN	15.54							
JEFFERSON	051401010206	INN0139_00	INN0126_T1004	DOE RUN	15.54							
JEFFERSON	051401010206		INN0126_T1005	LOST FORK CREEK	20.93							
SWITZERLAND	051401010206		INN0126_T1005	LOST FORK CREEK	20.93							
JEFFERSON	051401010206	INN013A_00	INN0126_T1005	LOST FORK CREEK	20.93							
SWITZERLAND	051401010301		INN0131_01	GREEN VALLEY CREEK	2.59							
SWITZERLAND	051401010301	INN0122_00	INN0131_01	GREEN VALLEY CREEK	2.59							
SWITZERLAND	051401010301	INN0122_00	INN0131_02	GREEN VALLEY CREEK	1.63							
JEFFERSON	051401010301		INN0131_03	BEE CAMP CREEK	2.95							
JEFFERSON	51401010301.00	INN0141_00	INN0131_03	BEE CAMP CREEK	2.95							
JEFFERSON	051401010301		INN0131_04	EAGLE HOLLOW CREEK	5.33							
JEFFERSON	051401010301	INN0141_00	INN0131_04	EAGLE HOLLOW CREEK	5.33							
JEFFERSON	051401010301		INN0131_T1001A	WRIGHT BRANCH	1.72							
JEFFERSON	051401010301		INN0131_T1002A	OHIO RIVER - UNNAMED TRIBUTARY	0.88							
JEFFERSON	051401010301		INN0131_T1003A	OHIO RIVER - UNNAMED TRIBUTARY	0.64							
JEFFERSON	051401010301		INN0131_T1004A	OHIO RIVER - UNNAMED TRIBUTARY	1.26							
JEFFERSON	051401010301		INN0131_T1005	BEE CAMP CREEK	2.37							
JEFFERSON	051401010301		INN0131_T1006	EAGLE HOLLOW CREEK	2.19							
JEFFERSON	051401010301		INN0131_T1007A	OHIO RIVER - UNNAMED TRIBUTARY	0.89							
JEFFERSON	051401010302		INN0132_01	CROOKED CREEK	6.10							
JEFFERSON	051401010302	INN0144_00	INN0132_01	CROOKED CREEK	6.10							
JEFFERSON	051401010302		INN0132_02	CROOKED CREEK - UNNAMED TRIBUTARY	1.56							
JEFFERSON	051401010302	INN0144_00	INN0132_02	CROOKED CREEK - UNNAMED TRIBUTARY	1.56							
JEFFERSON	051401010302	INN0144_00	INN0132_03	CROOKED CREEK	0.45							
JEFFERSON	051401010302	INN0144_00	INN0132_04	CROOKED CREEK	0.66							
JEFFERSON	051401010302	INN0144_00	INN0132_05	CROOKED CREEK	0.52							
JEFFERSON	051401010302	INN0144_00	INN0132_06	CROOKED CREEK	0.08							
JEFFERSON	051401010302	INN0144_00	INN0132_07	CROOKED CREEK	0.95							
JEFFERSON	051401010302		INN0132_08	CROOKED CREEK	1.42							
JEFFERSON	051401010302	INN0144_00	INN0132_08	CROOKED CREEK	1.42							
JEFFERSON	051401010302		INN0132_09	BIG CLIFTY CREEK	7.92							
JEFFERSON	051401010302	INN0145_01	INN0132_09	BIG CLIFTY CREEK	7.92							
JEFFERSON	051401010302	INN0145_01	INN0132_09	BIG CLIFTY CREEK	7.92							
JEFFERSON	051401010302	INN0145_01	INN0132_10	BIG CLIFTY CREEK	1.32							
JEFFERSON	051401010302		INN0132_11	BIG CLIFTY CREEK	4.59							
JEFFERSON	051401010302	INN0145_01	INN0132_11	BIG CLIFTY CREEK	4.59							
JEFFERSON	051401010302	INN0145_01	INN0132_11	BIG CLIFTY CREEK	4.59							
JEFFERSON	051401010302		INN0132_P1001	OHIO RIVER - ARTIFICIAL PATH	0.45							
JEFFERSON	051401010302		INN0132_T1001	CROOKED CREEK - UNNAMED TRIBUTARY	2.22							
JEFFERSON	051401010302		INN0132_T1002	CROOKED CREEK - UNNAMED TRIBUTARY	1.07							
JEFFERSON	051401010302		INN0132_T1003	CROOKED CREEK	0.93							
JEFFERSON	051401010302		INN0132_T1004	CROOKED CREEK - UNNAMED TRIBUTARY	0.82							
JEFFERSON	051401010302		INN0132_T1005	CROOKED CREEK	1.81							
JEFFERSON	051401010302		INN0132_T1006	CROOKED CREEK	1.25							

COUNTY	HYDROLOGIC UNIT CODE	2012 AUID (RETIRED)	2014 AUID	2014 AU NAME	2014 AU SIZE (MILES)							
JEFFERSON	51401010302.00	INN0145_T1001	INN0132_T1007	LITTLE CLIFTY CREEK	2.53							
JEFFERSON	051401010302	INN0145_T1001	INN0132_T1008	LITTLE CLIFTY CREEK	1.10							
JEFFERSON	051401010302		INN0132_T1009	LITTLE CLIFTY CREEK	0.80							
JEFFERSON	051401010302		INN0132_T1010	DEANS BRANCH	2.88							
JEFFERSON	051401010302	INN0145_T1002	INN0132_T1010	DEANS BRANCH	2.88							
JEFFERSON	051401010302		INN0132_T1011A	OHIO RIVER - UNNAMED TRIBUTARY	0.20							
JEFFERSON	051401010302		INN0132_T1012A	HAPPY VALLEY CREEK	1.75							
JEFFERSON	051401010302		INN0132_T1012B	HAPPY VALLEY CREEK	0.77							
JEFFERSON	051401010302		INN0132_T1013	CHAIN MILL CREEK	4.08							
JEFFERSON	051401010302	INN0146_01	INN0132_T1013	CHAIN MILL CREEK	4.08							
JEFFERSON	051401010304		INN0134_01	BIG SALUDA CREEK	13.97							
JEFFERSON	051401010304	INN0148_00	INN0134_01	BIG SALUDA CREEK	13.97							
JEFFERSON	051401010304		INN0134_T1001A	LITTLE SALUDA CREEK	3.61							
JEFFERSON	051401010304	INN0148_00	INN0134_T1001A	LITTLE SALUDA CREEK	3.61							
JEFFERSON	051401010304		INN0134_T1002A	OHIO RIVER - UNNAMED TRIBUTARY	1.06							
JEFFERSON	051401010304		INN0134_T1002B	OHIO RIVER - UNNAMED TRIBUTARY	1.09							
JEFFERSON	051401010304		INN0134_T1003A	OHIO RIVER - UNNAMED TRIBUTARY	0.38							
JEFFERSON	051401010304		INN0134_T1004A	FARLEY CREEK	0.61							
JEFFERSON	051401010304		INN0134_T1005A	LEE CREEK	3.21							
JEFFERSON	051401010304	INN0147_00	INN0134_T1005A	LEE CREEK	3.21							
JEFFERSON	051401010304		INN0134_T1006A	OHIO RIVER - UNNAMED TRIBUTARY	0.68							
JEFFERSON	051401010304		INN0134_T1007A	OHIO RIVER - UNNAMED TRIBUTARY	1.24							
CLARK	051401010305		INN0135_01	SQUAW CREEK	1.96							
JEFFERSON	051401010401		INN0141_01	EAST FORK FOURTEEN MILE CREEK	14.86							
JEFFERSON	051401010401	INN0171_01	INN0141_01	EAST FORK FOURTEEN MILE CREEK	14.86							
CLARK	051401010401	INN0171_T1001	INN0141_01	EAST FORK FOURTEEN MILE CREEK	14.86							
CLARK	051401010401	INN0171_T1001	INN0141_T1001	EAST FORK FOURTEEN MILE CREEK - UNNAMED TRIBUTARY	2.84							
CLARK	051401010401	INN0171_T1002	INN0141_T1002	EAST FORK FOURTEEN MILE CREEK - UNNAMED TRIBUTARY	3.02							
CLARK	051401010401		INN0141_T1003	EAST FORK FOUTREEN MILE CREEK - UNNAMED TRIBUTARY	2.65							
CLARK	051401010402		INN0142_01	WEST FORK FOURTEENMILE CREEK	21.51							
JEFFERSON	051401010402		INN0142_01	WEST FORK FOURTEENMILE CREEK	21.51							
SCOTT	051401010402		INN0142_01	WEST FORK FOURTEENMILE CREEK	21.51							
JEFFERSON	051401010402	INN0172_00	INN0142_01	WEST FORK FOURTEENMILE CREEK	21.51							
SCOTT	051401010402	INN0172_00	INN0142_T1001	WEST FORK FOURTEEN MILE CREEK	2.36							
CLARK	051401010402	INN0172_00	INN0142_T1002	WEST FORK FOURTEEN MILE CREEK	2.29							
CLARK	051401010402		INN0142_T1003	WEST FORK FOURTEEN MILE CREEK	2.65							
CLARK	051401010403	INN0173_00	INN0143_01	FOURTEENMILE CREEK	1.77							
CLARK	051401010403	INN0173_00	INN0143_02	FOURTEENMILE CREEK	4.20							
CLARK	051401010403	INN0174_02	INN0143_02	FOURTEENMILE CREEK	4.20							
CLARK	051401010403	INN0176_00	INN0143_02	FOURTEENMILE CREEK	4.20							
CLARK	51401010403.00	INN0177_00	INN0143_03	FOURTEENMILE CREEK	2.81							
CLARK	051401010403		INN0143_T1001	FOURTEENMILE CREEK - UNNAMED TRIBUTARY	4.29							
CLARK	051401010403	INN0173_00	INN0143_T1001	FOURTEENMILE CREEK - UNNAMED TRIBUTARY	4.29							
CLARK	051401010403		INN0143_T1002	FLAG RUN	6.26							

COUNTY	HYDROLOGIC UNIT CODE	2012 AUID (RETIRED)	2014 AUID	2014 AU NAME	2014 AU SIZE (MILES)							
CLARK	051401010403	INN0174_01	INN0143_T1002	FLAG RUN	6.26							
CLARK	051401010403		INN0143_T1002	FLAG RUN	6.26							
CLARK	051401010403		INN0143_T1003	ROGERS RUN	11.04							
CLARK	51401010403.00	INN0175_00	INN0143_T1003	ROGERS RUN	11.04							
CLARK	051401010403		INN0143_T1004	POLK RUN	6.88							
CLARK	051401010403	INN0176_00	INN0143_T1004	POLK RUN	6.88							
CLARK	051401010403	INN0177_00	INN0143_T1005	FOURTEENMILE CREEK - UNNAMED TRIBUTARY	2.25							
CLARK	051401010403		INN0143_T1006	HENTHORN BRANCH	8.83							
CLARK	051401010403	INN0178_00	INN0143_T1006	HENTHORN BRANCH	8.83							
CLARK	051401010404		INN0144_01	FOURTEENMILE CREEK	10.70							
CLARK	051401010404	INN0179_00	INN0144_01	FOURTEENMILE CREEK	10.70							
CLARK	051401010404		INN0144_02	FOURTEENMILE CREEK	8.11							
CLARK	051401010404	INN017B_00	INN0144_02	FOURTEENMILE CREEK	8.11							
CLARK	051401010404		INN0144_03	FOURTEENMILE CREEK	4.25							
CLARK	051401010404	INN017B_00	INN0144_03	FOURTEENMILE CREEK	4.25							
CLARK	051401010404		INN0144_T1001	DRY RUN	10.94							
CLARK	051401010404	INN0179_00	INN0144_T1001	DRY RUN	10.94							
CLARK	051401010404		INN0144_T1002	NINE PENNY BRANCH	4.67							
CLARK	051401010404	INN0179_00	INN0144_T1002	NINE PENNY BRANCH	4.67							
CLARK	051401010404		INN0144_T1003	YANKEE CREEK	15.95							
CLARK	051401010404	INN017A_00	INN0144_T1003	YANKEE CREEK	15.95							
CLARK	051401010404	INN017A_T1031	INN0144_T1003	YANKEE CREEK	15.95							
CLARK	051401010404		INN0144_T1004	BIG BRANCH	3.96							
CLARK	051401010404	INN017A_00	INN0144_T1004	BIG BRANCH	3.96							
CLARK	051401010404		INN0144_T1005	FOURTEENMILE CREEK - UNNAMED TRIBUTARY	3.07							
CLARK	051401010404	INN017B_00	INN0144_T1005	FOURTEENMILE CREEK - UNNAMED TRIBUTARY	3.07							
CLARK	051401010404		INN0144_T1006	LICK CREEK	2.27							
CLARK	051401010404	INN017B_00	INN0144_T1006	LICK CREEK	2.27							
CLARK	051401010404	INN017B_00	INN0144_T1007	FOURTEENMILE CREEK - UNNAMED TRIBUTARY	0.96							
CLARK	051401010404		INN0144_T1008	FOURTEENMILE CREEK - UNNAMED TRIBUTARY	0.75							
CLARK	051401010404		INN0144_T1009	FOURTEENMILE CREEK	1.47							
CLARK	051401010601		INN0161_01	CAMP CREEK	11.42							
CLARK	051401010601	INN0165_00	INN0161_01	CAMP CREEK	11.42							
CLARK	051401010601		INN0161_02	CAMP CREEK	4.87							
CLARK	051401010601	INN0165_00	INN0161_02	CAMP CREEK	4.87							
CLARK	051401010601		INN0161_T1001	CAMP CREEK - UNNAMED TRIBUTARY	1.92							
CLARK	051401010601		INN0161_T1002	LITTLE CAMP CREEK	6.01							
CLARK	051401010601	INN0165_00	INN0161_T1002	LITTLE CAMP CREEK	6.01							
CLARK	051401010601		INN0161_T1003	LITTLE CAMP CREEK	2.06							
CLARK	051401010602		INN0162_01	KNOB CREEK	6.07							
CLARK	051401010602	INN0164_00	INN0162_01	KNOB CREEK	6.07							
CLARK	051401010602		INN0162_T1001A	OHIO RIVER - UNNAMED TRIBUTARY	1.03							
CLARK	051401010603		INN0163_01	BULL CREEK	11.41							
CLARK	051401010603	INN0169_00	INN0163_01	BULL CREEK	11.41							

COUNTY	HYDROLOGIC UNIT CODE	2012 AUID (RETIRED)	2014 AUID	2014 AU NAME	2014 AU SIZE (MILES)							
CLARK	051401010603		INN0163_02	BULL CREEK	2.24							
CLARK	051401010603	INN0169_00	INN0163_02	BULL CREEK	2.24							
CLARK	051401010603		INN0163_T1001A	OHIO RIVER - UNNAMED TRIBUTARY	0.90							
CLARK	051401010603		INN0163_T1002	LITTLE BULL CREEK	5.42							
CLARK	051401010603	INN0169_00	INN0163_T1002	LITTLE BULL CREEK	5.42							
CLARK	051401010603		INN0163_T1003	OWEN CREEK	5.09							
CLARK	051401010603	INN016A_00	INN0163_T1003	OWEN CREEK	5.09							
CLARK	051401010604		INN0164_01	JENNY LIND RUN	6.22							
CLARK	051401010604	INN0181_00	INN0164_01	JENNY LIND RUN	6.22							
CLARK	051401010604		INN0164_T1001A	OHIO RIVER - UNNAMED TRIBUTARY	0.56							
CLARK	051401010604		INN0164_T1002A	LITTLE BATTLE CREEK	1.90							
CLARK	051401010604		INN0164_T1003A	BATTLE CREEK	2.72							
CLARK	051401010605	INN01A1_00	INN0165_01	LENTZIER CREEK	1.32							
CLARK	051401010605	INN01A1_00	INN0165_02	LENTZIER CREEK	1.66							
CLARK	051401010605		INN0165_03	LENTZIER CREEK	2.71							
CLARK	051401010605	INN01A1_00	INN0165_03	LENTZIER CREEK	2.71							
CLARK	051401010605	INN01A4_00	INN0165_04	LANCASSANGE CREEK	1.66							
CLARK	051401010605	INN01A4_00	INN0165_05	LANCASSANGE CREEK	1.27							
CLARK	051401010605	INN01A4_00	INN0165_06	LANCASSANGE CREEK	2.04							
CLARK	051401010605		INN0165_P1001	LANCASSANGE CREEK	0.39							
CLARK	051401010605	INN01A4_00	INN0165_P1001	LANCASSANGE CREEK	0.39							
CLARK	051401010605		INN0165_T1001	LENTZIER CREEK	1.54							
CLARK	051401010605	INN01A4_00	INN0165_P1001	LANCASSANGE CREEK	0.39							
CLARK	051401010605		INN0165_T1001	LENTZIER CREEK	1.54							
CLARK	051401010605		INN0165_T1002	LENTZIER CREEK	0.97							
CLARK	051401010605	INN01A1_00	INN0165_T1003	LENTZIER CREEK	1.87							
CLARK	051401010605		INN0165_T1004A	LANCASSANGE CREEK	0.47							
CLARK	051401010605		INN0165_T1004B	LANCASSANGE CREEK	0.12							
CLARK	051401010605		INN0165_T1005	LANCASSANGE CREEK	1.39							
CLARK	051401010605		INN0165_T1006	LANCASSANGE CREEK	0.48							
CLARK	051401010605		INN0165_T1007	LANCASSANGE CREEK	1.64							
CLARK	051401010605		INN0165_T1008	LANCASSANGE CREEK	1.74							
CLARK	051401010701		INN0171_04	MUDDY FORK	7.29							
CLARK	051401010701	INN01D1_T1035	INN0171_04	MUDDY FORK	7.29							
CLARK	051401010701		INN0171_05	MUDDY FORK	2.60							
CLARK	051401010701	INN01D1_00	INN0171_05	MUDDY FORK	2.60							
CLARK	051401010701	INN01D1_T1035	INN0171_05	MUDDY FORK	2.60							
CLARK	051401010701		INN0171_06	MUDDY FORK	1.99							
CLARK	051401010701	INN01D2_00	INN0171_06	MUDDY FORK	1.99							
CLARK	051401010701		INN0171_T1003	PACKWOOD BRANCH	4.54							
WASHINGTON	051401010701		INN0171_T1003	PACKWOOD BRANCH	4.54							
CLARK	051401010701	INN01D1_T1035	INN0171_T1003	PACKWOOD BRANCH	4.54							
CLARK	051401010701		INN0171_T1004	SOUDERS BRANCH	11.47							
CLARK	051401010701	INN01D1_00	INN0171_T1004	SOUDERS BRANCH	11.47							
CLARK	051401010701		INN0171_T1005	FORDYCE BROOK	13.75							
CLARK	051401010701	INN01D2_00	INN0171_T1005	FORDYCE BROOK	13.75							

COUNTY	HYDROLOGIC UNIT CODE	2012 AUID (RETIRED)	2014 AUID	2014 AU NAME	2014 AU SIZE (MILES)							
CLARK	051401010701		INN0171_T1006	DRY FORK	12.03							
CLARK	051401010701	INN01D3_00	INN0171_T1006	DRY FORK	12.03							
CLARK	051401010702		INN0172_01	MUDDY FORK	3.66							
CLARK	051401010702	INN01D4_T1036	INN0172_01	MUDDY FORK	3.66							
CLARK	051401010702		INN0172_02	MUDDY FORK	2.34							
CLARK	051401010702	INN01D4_T1036	INN0172_02	MUDDY FORK	2.34							
CLARK	51401010702.00		INN0172_P1001	MUDDY FORK - UNNAMED WATERBODY	0.76							
CLARK	051401010702	INN01D5_P1001	INN0172_P1002	DEAM LAKE - ARTIFICIAL PATH	1.05							
CLARK	051401010702		INN0172_P1003	DEAM LAKE - ARTIFICIAL PATH	0.16							
CLARK	051401010702		INN0172_P1004	DEAM LAKE - ARTIFICIAL PATH	0.23							
CLARK	051401010702		INN0172_P1005	DEAM LAKE - ARTIFICIAL PATH	0.50							
CLARK	051401010702		INN0172_P1006	DEAM LAKE - ARTIFICIAL PATH	0.54							
CLARK	051401010702		INN0172_T1001	MUDDY FORK - UNNAMED TRIBUTARY (KOESTER HOLLOW)	4.08							
CLARK	051401010702		INN0172_T1002	MUDDY FORK - UNNAMED TRIBUTARY	1.71							
CLARK	051401010702		INN0172_T1003	MUDDY FORK - UNNAMED TRIBUTARY	1.31							
CLARK	051401010702		INN0172_T1004A	MUDDY FORK - UNNAMED TRIBUTARY	0.72							
CLARK	51401010702.00		INN0172_T1005	MUDDY FORK - UNNAMED TRIBUTARY	1.45							
CLARK	051401010702	INN01D4_T1032	INN0172_T1006	MUDDY FORK - UNNAMED TRIBUTARY	1.38							
CLARK	051401010702		INN0172_T1007	PERSIMMON RUN	7.91							
CLARK	051401010702	INN01D4_T1032	INN0172_T1007	PERSIMMON RUN	7.91							
CLARK	051401010702		INN0172_T1008	MUDDY FORK - UNNAMED TRIBUTARY (MONEY HOLLOW)	3.25							
CLARK	051401010702	INN01D4_00	INN0172_T1008	MUDDY FORK - UNNAMED TRIBUTARY (MONEY HOLLOW)	3.25							
CLARK	051401010702		INN0172_T1008A	MUDDY FORK - UNNAMED TRIBUTARY (MONEY HOLLOW)	0.57							
CLARK	051401010702		INN0172_T1008B	MUDDY FORK - UNNAMED TRIBUTARY (MONEY HOLLOW)	0.77							
CLARK	051401010702		INN0172_T1008C	MUDDY FORK - UNNAMED TRIBUTARY (MONEY HOLLOW)	0.35							
CLARK	051401010702		INN0172_T1009	KELLY BRANCH	4.81							
CLARK	051401010702	INN01D4_T1032	INN0172_T1009	KELLY BRANCH	4.81							
CLARK	051401010702	INN01D5_00	INN0172_T1010	BIG RUN	1.01							
CLARK	051401010702		INN0172_T1010A	THOMAS BRANCH	3.64							
CLARK	051401010702	INN01D5_00	INN0172_T1010A	THOMAS BRANCH	3.64							
CLARK	051401010702		INN0172_T1010B	INLET TO DEAM LAKE	0.53							
CLARK	051401010702		INN0172_T1010C	INLET TO DEAM LAKE	2.01							
CLARK	051401010702		INN0172_T1010D	INLET TO DEAM LAKE	2.42							
CLARK	051401010702		INN0172_T1010E	INLET TO DEAM LAKE	0.49							
CLARK	051401010702		INN0172_T1011	BIG RUN	1.20							
CLARK	051401010703		INN0173_01	MUDDY FORK	9.02							
CLARK	051401010703	INN01D6_T1037	INN0173_01	MUDDY FORK	9.02							
CLARK	051401010703		INN0173_02	MUDDY FORK	9.56							
CLARK	051401010703	INN01D6_00	INN0173_02	MUDDY FORK	9.56							
CLARK	051401010703		INN0173_03	MUDDY FORK	5.03							
CLARK	051401010703	INN01D6_00	INN0173_03	MUDDY FORK	5.03							
CLARK	051401010703	INN01EB_01	INN0173_03	MUDDY FORK	5.03							
CLARK	051401010703		INN0173_T1001	MUDDY FORK - UNNAMED TRIBUTARY	1.98							
CLARK	051401010703		INN0173_T1002	TURKEY RUN	6.83							

COUNTY	HYDROLOGIC UNIT CODE	2012 AUID (RETIRED)	2014 AUID	2014 AU NAME	2014 AU SIZE (MILES)							
CLARK	051401010703	INN01D6_00	INN0173_T1002	TURKEY RUN	6.83							
CLARK	051401010703		INN0173_T1003	MUDDY FORK - UNNAMED TRIBUTARY	1.25							
CLARK	051401010703		INN0173_T1004	MUDDY FORK - UNNAMED TRIBUTARY	1.63							
CLARK	051401010703		INN0173_T1005	MUDDY FORK - UNNAMED TRIBUTARY	2.65							
WASHINGTON	051401040703		INN0173_T1005A	HIGHLAND CREEK - UNNAMED TRIBUTARY	0.90							
CLARK	051401010703	INN01D6_00	INN0173_T1006	ANSON BRANCH	3.83							
CLARK	051401010703		INN0173_T1007A	MUDDY FORK - UNNAMED TRIBUTARY	0.72							
CLARK	051401010703		INN0173_T1008	MUDDY FORK - UNNAMED TRIBUTARY	2.52							
CLARK	051401010703		INN0173_T1009	ELK RUN	13.48							
FLOYD	051401010703		INN0173_T1009	ELK RUN	13.48							
CLARK	051401010703	INN01D6_00	INN0173_T1009	ELK RUN	13.48							
CLARK	051401010801		INN0181_01	MILLER FORK	5.51							
CLARK	51401010801.00	INN01E4_01	INN0181_01	MILLER FORK	5.51							
CLARK	051401010801		INN0181_02	MILLER FORK	2.66							
CLARK	051401010801	INN01E4_01	INN0181_02	MILLER FORK	2.66							
CLARK	051401010801	INN01E4_01	INN0181_03	MILLER FORK	1.81							
CLARK	051401010801	INN01E4_01	INN0181_04	MILLER FORK	0.87							
CLARK	051401010801		INN0181_T1001	MILL BRANCH	7.72							
CLARK	051401010801	INN01E4_T1001	INN0181_T1001	MILL BRANCH	7.72							
CLARK	051401010801		INN0181_T1002	MILLER FORK - UNNAMED TIRBUTARY	1.61							
CLARK	051401010801	INN01E4_T1002	INN0181_T1003	GRAIN RUN	2.01							
CLARK	051401010801		INN0181_T1004	WOLF RUN	3.65							
CLARK	051401010801		INN0181_T1005	WOLF RUN	2.09							
CLARK	051401010801		INN0181_T1006	RAIN RUN	0.89							
CLARK	051401010801		INN0181_T1007	CANEY FORK	1.64							
CLARK	051401010801		INN0181_T1008	LODGE CREEK	13.34							
SCOTT	051401010801		INN0181_T1008	LODGE CREEK	13.34							
CLARK	51401010801.00	INN01E4_T1003A	INN0181_T1008	LODGE CREEK	13.34							
CLARK	051401010801		INN0181_T1009	GUERNSEY CREEK	8.78							
CLARK	051401010801	INN01E4_T1003	INN0181_T1009	GUERNSEY CREEK	8.78							
CLARK	051401010801	INN01E4_T1003B	INN0181_T1009	GUERNSEY CREEK	8.78							
CLARK	051401010801		INN0181_T1010	LODGE CREEK	1.79							
CLARK	051401010801	INN01E4_T1003	INN0181_T1010	LODGE CREEK	1.79							
CLARK	051401010801		INN0181_T1011	MILLER FORK	0.25							
CLARK	051401010802		INN0182_01	SILVER CREEK	14.32							
CLARK	051401010802	INN01E1_00	INN0182_01	SILVER CREEK	14.32							
CLARK	051401010802		INN0182_02	SILVER CREEK	11.22							
CLARK	051401010802	INN01E3_00	INN0182_02	SILVER CREEK	11.22							
CLARK	051401010802		INN0182_T1001	SILVER CREEK - UNNAMED TRIBUTARY	2.12							
SCOTT	051401010802		INN0182_T1002	SILVER CREEK - UNNAMED TRIBUTARY	5.70							
CLARK	051401010802	INN01E1_00	INN0182_T1002	SILVER CREEK - UNNAMED TRIBUTARY	5.70							
CLARK	051401010802		INN0182_T1003	CLEGG CREEK	12.54							
CLARK	051401010802	INN01E2_00	INN0182_T1003	CLEGG CREEK	12.54							
CLARK	051401010802		INN0182_T1004	SILVER CREEK - UNNAMED TRIBUTARY	0.08							

COUNTY	HYDROLOGIC UNIT CODE	2012 AUID (RETIRED)	2014 AUID	2014 AU NAME	2014 AU SIZE (MILES)							
CLARK	051401010803		INN0183_01	BLUE LICK CREEK	5.85							
CLARK	051401010803	INN01E5_00	INN0183_01	BLUE LICK CREEK	5.85							
CLARK	051401010803		INN0183_T1001	LEFT BRANCH BLUE LICK CREEK	8.49							
CLARK	051401010803	INN01E5_00	INN0183_T1001	LEFT BRANCH BLUE LICK CREEK	8.49							
CLARK	051401010803		INN0183_T1002	RIGHT BRANCH BLUE LICK CREEK	9.04							
CLARK	051401010803	INN01E5_00	INN0183_T1002	RIGHT BRANCH BLUE LICK CREEK	9.04							
CLARK	051401010803		INN0183_T1003	BARTLE KNOB RUN	8.05							
CLARK	051401010803	INN01E5_00	INN0183_T1003	BARTLE KNOB RUN	8.05							
CLARK	051401010803		INN0183_T1004	STICKY BRANCH	4.59							
CLARK	051401010803	INN01E5_00	INN0183_T1004	STICKY BRANCH	4.59							
CLARK	051401010803		INN0183_T1005	BOWERY CREEK	7.99							
CLARK	051401010803	INN01E5_00	INN0183_T1005	BOWERY CREEK	7.99							
CLARK	051401010804		INN0184_01	SINKING FORK	17.74							
CLARK	051401010804	INN01E7_00	INN0184_01	SINKING FORK	17.74							
CLARK	051401010804		INN0184_02	SINKING FORK	5.72							
CLARK	051401010804	INN01E9_00	INN0184_02	SINKING FORK	5.72							
CLARK	051401010804		INN0184_T1001	SINKING FORK - UNNAMED TRIBUTARY	3.10							
CLARK	051401010804		INN0184_T1002	SUGAR RUN	18.24							
CLARK	051401010804	INN01E8_00	INN0184_T1002	SUGAR RUN	18.24							
CLARK	051401010804		INN0184_T1003	CARR PEYTON BRANCH	6.76							
CLARK	051401010804	INN01E9_00	INN0184_T1003	CARR PEYTON BRANCH	6.76							
CLARK	051401010804		INN0184_T1004	SINKING FORK - UNNAMED TRIBUTARY	3.02							
CLARK	051401010804		INN0184_T1005	SINKING FORK - UNNAMED TRIBUTARY	2.78							
CLARK	051401010805	INN01E3_00	INN0185_01	SILVER CREEK	10.49							
CLARK	051401010805	INN01E5_00	INN0185_01	SILVER CREEK	10.49							
CLARK	051401010805	INN01E6_01	INN0185_01	SILVER CREEK	10.49							
CLARK	051401010805		INN0185_01	SILVER CREEK	10.49							
CLARK	051401010805	INN01EA_00	INN0185_02	SILVER CREEK	2.08							
CLARK	051401010805		INN0185_03	SILVER CREEK	8.15							
CLARK	051401010805	INN01EB_01	INN0185_03	SILVER CREEK	8.15							
CLARK	051401010805		INN0185_T1001	SILVER CREEK	0.88							
CLARK	051401010805		INN0185_T1002	SILVER CREEK - UNNAMED TRIBUTARY	1.90							
CLARK	051401010805	INN01E6_T1001	INN0185_T1003	SILVER CREEK - UNNAMED TRIBUTARY	3.75							
CLARK	051401010805		INN0185_T1004	SILVER CREEK	4.17							
CLARK	051401010805	INN01EB_T1001	INN0185_T1004	SILVER CREEK	4.17							
CLARK	051401010805		INN0185_T1005	SILVER CREEK - UNNAMED TRIBUTARY	2.46							
CLARK	051401010805		INN0185_T1006A	CAMP RUN	6.70							
CLARK	051401010805	INN01EB_T1002	INN0185_T1006A	CAMP RUN	6.70							
CLARK	051401010805	INN01EB_T1002A	INN0185_T1006A	CAMP RUN	6.70							
CLARK	051401010805	INN01EB_T1002B	INN0185_T1006A	CAMP RUN	6.70							
CLARK	051401010805		INN0185_T1007	PLEASANT RUN	2.16							
CLARK	051401010805		INN0185_T1008	PLEASANT RUN	22.21							
CLARK	051401010805	INN01EC_00	INN0185_T1008	PLEASANT RUN	22.21							
CLARK	051401010806	INN01ED_00	INN0186_01	SILVER CREEK	1.34							

COUNTY	HYDROLOGIC UNIT CODE	2012 AUID (RETIRED)	2014 AUID	2014 AU NAME	2014 AU SIZE (MILES)							
CLARK	051401010806	INN01ED_00	INN0186_02	SILVER CREEK	0.94							
CLARK	051401010806	INN01EF_00	INN0186_03	SILVER CREEK	0.94							
CLARK	051401010806	INN01EF_00	INN0186_04	SILVER CREEK	0.36							
CLARK	051401010806	INN01EF_00	INN0186_05	SILVER CREEK	0.55							
CLARK	051401010806		INN0186_06	SILVER CREEK	4.07							
FLOYD	051401010806		INN0186_06	SILVER CREEK	4.07							
CLARK	051401010806	INN01EF_T1002	INN0186_06	SILVER CREEK	4.07							
CLARK	051401010806	INN01EH_T1003	INN0186_07	SILVER CREEK	2.20							
CLARK	051401010806		INN0186_08	SILVER CREEK	8.13							
FLOYD	051401010806		INN0186_08	SILVER CREEK	8.13							
CLARK	051401010806	INN01EH_T1003	INN0186_08	SILVER CREEK	8.13							
CLARK	051401010806		INN0186_T1001	SILVER CREEK - UNNAMED TRIBUTARY	1.06							
CLARK	051401010806		INN0186_T1002	LICK RUN	11.51							
CLARK	051401010806		INN0186_T1003	LICK RUN - UNNAMED TRIBUTARY	1.84							
CLARK	051401010806		INN0186_T1004	SILVER CREEK - UNNAMED TRIBUTARY	1.67							
CLARK	051401010806		INN0186_T1005	PLUM RUN	3.93							
CLARK	051401010806	INN01EF_00	INN0186_T1005	PLUM RUN	3.93							
FLOYD	051401010806	INN01EF_00	INN0186_T1006	UPHILL RUN	1.77							
FLOYD	051401010806		INN0186_T1007	JACOBS CREEK	2.83							
FLOYD	051401010806	INN01EG_00	INN0186_T1007	JACOBS CREEK	2.83							
FLOYD	051401010806	INN01EG_00	INN0186_T1008	JACOBS CREEK	0.67							
FLOYD	051401010806		INN0186_T1009	JACOBS CREEK	1.10							
FLOYD	051401010806	INN01EG_00	INN0186_T1009	JACOBS CREEK	1.10							
FLOYD	051401010806		INN0186_T1010	LEWIS BRANCH	5.33							
FLOYD	051401010806	INN01EG_00	INN0186_T1010	LEWIS BRANCH	5.33							
FLOYD	051401010806		INN0186_T1011	CHAPEL BRANCH	1.27							
FLOYD	051401010806	INN01EG_00	INN0186_T1012	BALD KNOB CREEK	3.08							
FLOYD	051401010806		INN0186_T1013	SLATE RUN	6.71							
FLOYD	051401010806	INN01EH_00	INN0186_T1013	SLATE RUN	6.71							
FLOYD	051401010806	INN01EH_00	INN0186_T1014	BLACKISTON RUN	1.69							
FLOYD	051401010806	INN01EH_00	INN0186_T1015	BLACKISTON RUN	0.23							
FLOYD	051401010806		INN0186_T1016A	BLACKISTON RUN - UNNAMED TRIBUTARY	0.91							
FLOYD	051401010904		INN0194_01	FALL RUN	3.46							
FLOYD	051401010904	INN01F2_00	INN0194_01	FALL RUN	3.46							
FLOYD	051401010904	INN01F2_00	INN0194_02	FALL RUN	2.27							
FLOYD	051401010904		INN0194_03	FALL RUN	0.89							
FLOYD	051401010904	INN01F2_00	INN0194_03	FALL RUN	0.89							
FLOYD	051401010904		INN0194_P1001	VINCENNES RUN - ARTIFICIAL PATH	0.40							
CLARK	051401010904		INN0194_T1001	MILL CREEK	6.03							
CLARK	051401010904	INN01C2_00	INN0194_T1001	MILL CREEK	6.03							
FLOYD	051401010904		INN0194_T1002	FALLING RUN	12.10							
FLOYD	051401010904	INN01F2_00	INN0194_T1002	FALLING RUN	12.10							
FLOYD	051401010904		INN0194_T1003	FALL RUN - UNNAMED TRIBUTARY	3.59							
FLOYD	051401010904		INN0194_T1004	MIDDLE CREEK	9.78							

COUNTY	HYDROLOGIC UNIT CODE	2012 AUID (RETIRED)	2014 AUID	2014 AU NAME	2014 AU SIZE (MILES)							
FLOYD	051401010904	INN01F4_00	INN0194_T1004	MIDDLE CREEK	9.78							
FLOYD	051401010904		INN0194_T1005	VINCENNES RUN	2.73							
FLOYD	051401010904	INN01F4_00	INN0194_T1005	VINCENNES RUN	2.73							
FLOYD	051401010904		INN0194_T1006	FRENCH CREEK	12.20							
FLOYD	051401010904	INN01F4_00	INN0194_T1006	FRENCH CREEK	12.20							
FLOYD	051401010904		INN0194_T1007	MIDDLE CREEK	3.91							
FLOYD	051401010904	INN01F4_00	INN0194_T1007	MIDDLE CREEK	3.91							
HARRISON	051401010904		INN0194_T1007A	OHIO RIVER - UNNAMED TRIBUTARY	0.03							
HARRISON	051401010904		INN0194_T1008A	OHIO RIVER - UNNAMED TRIBUTARY	0.80							
HARRISON	051401010904		INN0194_T1009A	OHIO RIVER - UNNAMED TRIBUTARY	0.83							
HARRISON	051401010904		INN0194_T1010	OHIO RIVER - UNNAMED TRIBUTARY	5.55							
HARRISON	051401010904	INN01F8_00	INN0194_T1010	OHIO RIVER - UNNAMED TRIBUTARY	5.55							
HARRISON	051401010904		INN0194_T1011A	OHIO RIVER - UNNAMED TRIBUTARY	10.49							
HARRISON	051401010904	INN01F8_00	INN0194_T1011A	OHIO RIVER - UNNAMED TRIBUTARY	10.49							
HARRISON	051401010904		INN0194_T1012A	EVERSOLE CREEK	6.43							
HARRISON	051401010904	INN01F8_00	INN0194_T1012A	EVERSOLE CREEK	6.43							
HARRISON	051401010904		INN0194_T1013A	FOURMILE CREEK	4.55							
HARRISON	051401010904	INN01FA_00	INN0194_T1013A	FOURMILE CREEK	4.55							
HARRISON	051401010904		INN0194_T1014A	FOURMILE CREEK	6.64							
HARRISON	051401010904	INN01FA_00	INN0194_T1014A	FOURMILE CREEK	6.64							
HARRISON	051401010904		INN0194_T1015	FOURMILE CREEK - UNNAMED TRIBUTARY	3.54							
HARRISON	051401010904		INN0194_T1016	MACAULEY CREEK	2.65							
HARRISON	051401010904	INN01FA_00	INN0194_T1016	MACAULEY CREEK	2.65							
FLOYD	051401010905		INN0195_01	KNOB CREEK	12.34							
FLOYD	051401010905	INN01F7_00	INN0195_01	KNOB CREEK	12.34							
FLOYD	051401010905		INN0195_02	KNOB CREEK	8.49							
FLOYD	051401010905	INN01F7_00	INN0195_02	KNOB CREEK	8.49							
FLOYD	051401010905		INN0195_03	KNOB CREEK	9.92							
FLOYD	051401010905	INN01F7_00	INN0195_03	KNOB CREEK	9.92							
FLOYD	051401010905		INN0195_T1001	KNOB CREEK - UNNAMED TRIBUTARY	6.21							
FLOYD	051401010905	INN01F7_00	INN0195_T1001	KNOB CREEK - UNNAMED TRIBUTARY	6.21							
FLOYD	051401010905		INN0195_T1002	KNOB CREEK - UNNAMED TRIBUTARY (BROCK RIDGE)	10.08							
FLOYD	051401010905	INN01F7_00	INN0195_T1002	KNOB CREEK - UNNAMED TRIBUTARY (BROCK RIDGE)	10.08							
FLOYD	051401010905		INN0195_T1003	KNOB CREEK - UNNAMED TRIBUTARY	1.65							
FLOYD	051401010905		INN0195_T1004	KNOB CREEK - UNNAMED TRIBUTARY	9.01							
HARRISON	051401010905		INN0195_T1004	KNOB CREEK - UNNAMED TRIBUTARY	9.01							
FLOYD	051401010905	INN01F7_00	INN0195_T1004	KNOB CREEK - UNNAMED TRIBUTARY	9.01							
HARRISON	051401040101		INN0411_03	MOSQUITO CREEK	19.70							
HARRISON	051401040101	INN0411_01	INN0411_03	MOSQUITO CREEK	19.70							
HARRISON	051401040101	INN0411_02	INN0411_03	MOSQUITO CREEK	19.70							
HARRISON	051401040101	INN0411_P1001	INN0411_03	MOSQUITO CREEK	19.70							
HARRISON	051401040101	INN0413_00	INN0411_04	MOSQUITO CREEK	0.03							
HARRISON	051401040101		INN0411_05	MOSQUITO CREEK	3.02							
HARRISON	051401040101	INN0413_00	INN0411_05	MOSQUITO CREEK	3.02							

COUNTY	HYDROLOGIC UNIT CODE	2012 AUID (RETIRED)	2014 AUID	2014 AU NAME	2014 AU SIZE (MILES)							
HARRISON	051401040101	INN0411_P1001	INN0411_P1002	SAINT PETERS LAKE	0.08							
HARRISON	051401040101		INN0411_T1001	WEST BRANCH MOSQUITO CREEK	2.27							
HARRISON	051401040101	INN0412_00	INN0411_T1001	WEST BRANCH MOSQUITO CREEK	2.27							
HARRISON	051401040101		INN0411_T1001A	MOSQUITO CREEK - UNNAMED TRIBUTARY	0.49							
HARRISON	051401040101		INN0411_T1002	WEST BRANCH MOSQUITO CREEK	10.51							
HARRISON	051401040101	INN0412_00	INN0411_T1002	WEST BRANCH MOSQUITO CREEK	10.51							
HARRISON	051401040101		INN0411_T1002A	WEST BRANCH MOSQUITO CREEK	0.36							
HARRISON	051401040101		INN0411_T1003	WEST BRANCH MOSQUITO CREEK - UNNAMED TRIBUTARY	2.63							
HARRISON	051401040101	INN0412_00	INN0411_T1003	WEST BRANCH MOSQUITO CREEK - UNNAMED TRIBUTARY	2.63							
HARRISON	051401040101		INN0411_T1004A	WEST BRANCH MOSQUITO CREEK - UNNAMED TRIBUTARY	2.15							
HARRISON	051401040101		INN0411_T1004B	WEST BRANCH MOSQUITO CREEK - UNNAMED TRIBUTARY	0.76							
HARRISON	051401040101		INN0411_T1005	LITTLE MOSQUITO CREEK	10.59							
HARRISON	051401040101	INN0413_00	INN0411_T1005	LITTLE MOSQUITO CREEK	10.59							
HARRISON	051401040102		INN0412_01	OHIO RIVER - UNNAMED TRIBUTARY	3.09							
HARRISON	051401040102		INN0412_T1001A	OHIO RIVER - UNNAMED TRIBUTARY	1.79							
HARRISON	051401040102		INN0412_T1002	OHIO RIVER - UNNAMED TRIBUTARY	3.95							
HARRISON	051401040102		INN0412_T1003	OHIO RIVER - UNNAMED TRIBUTARY	2.53							
HARRISON	051401040107		INN0417_01	OHIO RIVER - UNNAMED TRIBUTARY	5.90							
HARRISON	051401040107	INN0441_00	INN0417_01	OHIO RIVER - UNNAMED TRIBUTARY	5.90							
HARRISON	051401040107		INN0417_T1001A	OHIO RIVER - UNNAMED TRIBUTARY	0.63							
HARRISON	051401040107		INN0417_T1002A	OHIO RIVER - UNNAMED TRIBUTARY	0.18							
HARRISON	051401040107		INN0417_T1003A	OHIO RIVER - UNNAMED TRIBUTARY	2.50							
HARRISON	051401040107		INN0417_T1004A	BIG RUN	4.83							
HARRISON	051401040107		INN0417_T1005A	OHIO RIVER - UNNAMED TRIBUTARY	0.79							
FLOYD	051401040201		INN0421_01	BUCK CREEK	6.95							
HARRISON	051401040201		INN0421_01	BUCK CREEK	6.95							
HARRISON	051401040201	INN0451_00	INN0421_01	BUCK CREEK	6.95							
HARRISON	051401040201		INN0421_02	BUCK CREEK	9.90							
HARRISON	051401040201	INN0451_00	INN0421_02	BUCK CREEK	9.90							
HARRISON	051401040201		INN0421_03A	MIDDLE FORK BUCK CREEK	3.96							
HARRISON	051401040201	INN0452_00	INN0421_03A	MIDDLE FORK BUCK CREEK	3.96							
HARRISON	051401040201		INN0421_04A	MIDDLE FORK BUCK CREEK	1.46							
HARRISON	051401040201	INN0452_00	INN0421_04A	MIDDLE FORK BUCK CREEK	1.46							
HARRISON	051401040201		INN0421_04B	MIDDLE FORK BUCK CREEK	1.08							
HARRISON	051401040201		INN0421_05	MIDDLE FORK BUCK CREEK	4.16							
HARRISON	051401040201	INN0452_T1042	INN0421_05	MIDDLE FORK BUCK CREEK	4.16							
HARRISON	051401040201	INN0452_00	INN0421_P1001	SPRING MILLS LAKE	1.35							
HARRISON	051401040201	INN0452_00	INN0421_P1002	SPRING MILLS LAKE	0.87							
FLOYD	051401040201		INN0421_T1001	BUCK CREEK - UNNAMED TRIBUTARY	2.68							
HARRISON	051401040201		INN0421_T1001	BUCK CREEK - UNNAMED TRIBUTARY	2.68							
HARRISON	051401040201		INN0421_T1002	BUCK CREEK - UNNAMED TRIBUTARY	1.44							
FLOYD	051401040201		INN0421_T1003	BLACK CREEK	4.20							
HARRISON	051401040201		INN0421_T1003	BLACK CREEK	4.20							
FLOYD	051401040201	INN0451_00	INN0421_T1003	BLACK CREEK	4.20							

COUNTY	HYDROLOGIC UNIT CODE	2012 AUID (RETIRED)	2014 AUID	2014 AU NAME	2014 AU SIZE (MILES)							
HARRISON	051401040201		INN0421_T1004A	BUCK CREEK - UNNAMED TRIBUTARY	3.33							
HARRISON	051401040201	INN0452_00	INN0421_T1005	UNION CREEK	2.92							
HARRISON	051401040201		INN0421_T1006A	SPRING MILLS LAKE - UNNAMED INLET	2.62							
HARRISON	051401040201	INN0452_00	INN0421_T1006A	SPRING MILLS LAKE - UNNAMED INLET	2.62							
HARRISON	051401040202		INN0422_01	SOUTH FORK BUCK CREEK	5.54							
HARRISON	051401040202	INN0454_00	INN0422_01	SOUTH FORK BUCK CREEK	5.54							
HARRISON	051401040202		INN0422_01A	SOUTH FORK BUCK CREEK - UNNAMED TRIBUTARY	1.08							
HARRISON	051401040202		INN0422_02	SOUTH FORK BUCK CREEK	19.78							
HARRISON	051401040202	INN0454_00	INN0422_02	SOUTH FORK BUCK CREEK	19.78							
HARRISON	051401040202		INN0422_T1001	SANDY BRANCH	3.29							
HARRISON	051401040202	INN0454_00	INN0422_T1001	SANDY BRANCH	3.29							
HARRISON	051401040202		INN0422_T1002	BUCK CREEK - UNNAMED TRIBUTARY	4.21							
HARRISON	051401040202	INN0454_00	INN0422_T1002	BUCK CREEK - UNNAMED TRIBUTARY	4.21							
HARRISON	051401040203		INN0423_01A	BUCK CREEK - UNNAMED TRIBUTARY	0.49							
HARRISON	051401040204		INN0424_01	BUCK CREEK - UNNAMED TRIBUTARY	10.96							
HARRISON	051401040204	INN0456_00	INN0424_01	BUCK CREEK - UNNAMED TRIBUTARY	10.96							
HARRISON	051401040204		INN0424_T1001A	BUCK CREEK - UNNAMED TRIBUTARY	1.11							
HARRISON	051401040204		INN0424_T1002A	MAYS BRANCH	6.34							
HARRISON	051401040204	INN0456_00	INN0424_T1002A	MAYS BRANCH	6.34							
HARRISON	051401040204	INN0456_00	INN0424_T1002B	MAYS BRANCH	2.25							
HARRISON	051401040204		INN0424_T1003A	BUCK CREEK - UNNAMED TRIBUTARY	2.58							
HARRISON	051401040204		INN0424_T1004A	BUCK CREEK - UNNAMED TRIBUTARY	0.39							
HARRISON	051401040204		INN0424_T1003A	BUCK CREEK - UNNAMED TRIBUTARY	2.58							
HARRISON	051401040204		INN0424_T1004A	BUCK CREEK - UNNAMED TRIBUTARY	0.39							
HARRISON	051401040205	INN0453_00	INN0425_01	BUCK CREEK	5.21							
HARRISON	051401040205		INN0425_02	BUCK CREEK	6.70							
HARRISON	051401040205	INN0457_00	INN0425_02	BUCK CREEK	6.70							
HARRISON	051401040205		INN0425_03	BUCK CREEK	12.01							
HARRISON	051401040205	INN0457_00	INN0425_03	BUCK CREEK	12.01							
HARRISON	051401040205		INN0425_T1001A	BUCK CREEK - UNNAMED TRIBUTARY	7.04							
HARRISON	051401040205	INN0453_01	INN0425_T1001A	BUCK CREEK - UNNAMED TRIBUTARY	7.04							
HARRISON	051401040205		INN0425_T1002A	BUCK CREEK - UNNAMED TRIBUTARY	1.43							
CLARK	051401040301		INN0431_01	INDIAN CREEK	7.08							
FLOYD	051401040301		INN0431_01	INDIAN CREEK	7.08							
FLOYD	051401040301	INN0482_00	INN0431_01	INDIAN CREEK	7.08							
FLOYD	051401040301		INN0431_02	INDIAN CREEK	8.86							
FLOYD	051401040301	INN0483_00	INN0431_02	INDIAN CREEK	8.86							
FLOYD	051401040301		INN0431_03	INDIAN CREEK	2.58							
FLOYD	051401040301	INN0483_00	INN0431_03	INDIAN CREEK	2.58							
FLOYD	051401040301		INN0431_04	INDIAN CREEK	3.57							
FLOYD	051401040301	INN0483_00	INN0431_04	INDIAN CREEK	3.57							
CLARK	051401040301		INN0431_T1001	INDIAN CREEK - UNNAMED TRIBUTARY	0.75							
CLARK	051401040301		INN0431_T1002	INDIAN CREEK - UNNAMED TRIBUTARY	0.82							
CLARK	051401040301		INN0431_T1003	INDIAN CREEK - UNNAMED TRIBUTARY	0.96							
CLARK	051401040301		INN0431_T1004	INDIAN CREEK - UNNAMED TRIBUTARY	2.16							
CLARK	051401040301		INN0431_T1005	INDIAN CREEK - UNNAMED TRIBUTARY	0.84							

COUNTY	HYDROLOGIC UNIT CODE	2012 AUID (RETIRED)	2014 AUID	2014 AU NAME	2014 AU SIZE (MILES)							
CLARK	051401040301		INN0431_T1006	INDIAN CREEK - UNNAMED TRIBUTARY	3.51							
FLOYD	051401040301		INN0431_T1006	INDIAN CREEK - UNNAMED TRIBUTARY	3.51							
CLARK	051401040301		INN0431_T1007	LITTLE INDIAN CREEK	13.88							
FLOYD	051401040301		INN0431_T1007	LITTLE INDIAN CREEK	13.88							
FLOYD	051401040301	INN0481_00	INN0431_T1007	LITTLE INDIAN CREEK	13.88							
FLOYD	051401040301		INN0431_T1008	LITTLE INDIAN CREEK - UNNAMED TRIBUTARY	3.40							
FLOYD	051401040301	INN0481_00	INN0431_T1009	LITTLE INDIAN CREEK	0.46							
FLOYD	051401040301		INN0431_T1010	JAMES BRANCH	2.61							
FLOYD	051401040301	INN0481_00	INN0431_T1010	JAMES BRANCH	2.61							
FLOYD	051401040301		INN0431_T1011	INDIAN CREEK - UNNAMED TRIBUTARY	1.66							
FLOYD	051401040301		INN0431_T1012	INDIAN CREEK - UNNAMED TRIBUTARY	1.16							
FLOYD	051401040301		INN0431_T1013	INDIAN CREEK - UNNAMED TRIBUTARY	1.48							
FLOYD	051401040301		INN0431_T1014	INDIAN CREEK - UNNAMED TRIBUTARY	3.70							
FLOYD	051401040301		INN0431_T1015	INDIAN CREEK - UNNAMED TRIBTUARY	1.18							
FLOYD	051401040302		INN0432_01	LITTLE INDIAN CREEK	14.64							
FLOYD	051401040302	INN0486_00	INN0432_01	LITTLE INDIAN CREEK	14.64							
FLOYD	051401040302		INN0432_02	LITTLE INDIAN CREEK	6.14							
FLOYD	051401040302	INN0486_00	INN0432_02	LITTLE INDIAN CREEK	6.14							
FLOYD	051401040302		INN0432_03	LITTLE INDIAN CREEK	1.89							
FLOYD	051401040302	INN0486_00	INN0432_03	LITTLE INDIAN CREEK	1.89							
FLOYD	051401040302		INN0432_04	LITTLE INDIAN CREEK	10.22							
FLOYD	051401040302	INN0486_00	INN0432_04	LITTLE INDIAN CREEK	10.22							
FLOYD	051401040302	INN0487_T1049	INN0432_05	LITTLE INDIAN CREEK	1.05							
FLOYD	051401040302		INN0432_06	LITTLE INDIAN CREEK	0.93							
FLOYD	051401040302	INN0487_00	INN0432_06	LITTLE INDIAN CREEK	0.93							
FLOYD	051401040302	INN0487_00	INN0432_07	LITTLE INDIAN CREEK	0.44							
FLOYD	051401040302		INN0432_08	LITTLE INDIAN CREEK	4.14							
FLOYD	051401040302	INN0487_00	INN0432_08	LITTLE INDIAN CREEK	4.14							
FLOYD	051401040302		INN0432_P1001	MOUNT ST FRANCIS LAKE - ARTIFICIAL PATH	0.32							
FLOYD	051401040302		INN0432_T1001	LITTLE INDIAN CREEK	0.73							
FLOYD	051401040302		INN0432_T1002	ATKINS RUN	1.33							
FLOYD	051401040302		INN0432_T1003	CROOKED RUN	1.25							
FLOYD	051401040302		INN0432_T1004	LITTLE INDIAN CREEK - UNNAMED TRIBUTARY	2.06							
FLOYD	051401040302	INN0486_00	INN0432_T1005	FLOYDS KNOBS LAKE OUTLET	0.62							
FLOYD	051401040302		INN0432_T1006	LITTLE INDIAN CREEK - UNNAMED TRIBUTARY	2.54							
FLOYD	051401040302		INN0432_T1007	LITTLE INDIAN CREEK - UNNAMED TRIBUTARY	0.45							
FLOYD	051401040302		INN0432_T1008	LITTLE INDIAN CREEK - UNNAMED TRIBUTARY	0.46							
FLOYD	051401040302		INN0432_T1009	LITTLE INDIAN CREEK - UNNAMED TRIBUTARY	6.75							
FLOYD	051401040302		INN0432_T1010	LITTLE INDIAN CREEK - UNNAMED TRIBUTARY	3.02							
FLOYD	051401040302		INN0432_T1011	LITTLE INDIAN CREEK - UNNAMED TRIBUTARY	1.43							
FLOYD	051401040302		INN0432_T1012	YELLOW FORK	3.12							
FLOYD	051401040302	INN0487_00	INN0432_T1012	YELLOW FORK	3.12							
FLOYD	051401040302		INN0432_T1013	YELLOW FORK	3.39							
FLOYD	051401040302	INN0487_00	INN0432_T1013	YELLOW FORK	3.39							

COUNTY	HYDROLOGIC UNIT CODE	2012 AUID (RETIRED)	2014 AUID	2014 AU NAME	2014 AU SIZE (MILES)							
FLOYD	051401040302		INN0432_T1014	YELLOW FORK	0.83							
FLOYD	051401040302	INN0487_00	INN0432_T1014	YELLOW FORK	0.83							
FLOYD	051401040302	INN0487_00	INN0432_T1015	YELLOW FORK	0.24							
FLOYD	051401040302		INN0432_T1016	YELLOW FORK - UNNAMED TRIBUTARY	0.83							
FLOYD	051401040302		INN0432_T1017	YELLOW FORK - UNNAMED TRIBUTARY	2.51							
FLOYD	051401040302	INN0487_00	INN0432_T1018	YELLOW FORK - UNNAMED TRIBUTARY	0.24							
FLOYD	051401040302		INN0432_T1018A	YELLOW FORK - UNNAMED TRIBUTARY	0.39							
FLOYD	051401040302	INN0487_00	INN0432_T1019	YELLOW FORK - UNNAMED TRIBUTARY	0.65							
FLOYD	051401040302		INN0432_T1020	YELLOW FORK - UNNAMED TRIBUTARY	0.57							
FLOYD	051401040302	INN0487_00	INN0432_T1021	BRAZILS LAKE OUTLET	0.40							
FLOYD	051401040302		INN0432_T1022	LITTLE INDIAN CREEK - UNNAMED TRIBUTARY	1.12							
FLOYD	051401040302		INN0432_T1023	LITTLE INDIAN CREEK - UNNAMED TRIBUTARY	4.64							
FLOYD	051401040302	INN0487_00	INN0432_T1023	LITTLE INDIAN CREEK - UNNAMED TRIBUTARY	4.64							
FLOYD	051401040303	INN0484_02	INN0433_01	INDIAN CREEK	0.99							
FLOYD	051401040303		INN0433_02	INDIAN CREEK	3.33							
FLOYD	051401040303	INN0485_01	INN0433_02	INDIAN CREEK	3.33							
CLARK	051401040303		INN0433_P1001	SCOTTSVILLE LAKE	0.35							
CLARK	051401040303		INN0433_T1001	BANNAMON CREEK	0.51							
CLARK	051401040303	INN0484_T1002	INN0433_T1001	BANNAMON CREEK	0.51							
CLARK	051401040303		INN0433_T1001A	BANNAMON CREEK	0.21							
CLARK	051401040303		INN0433_T1002	BANNAMON CREEK - UNNAMED TRIBUTARY	2.63							
FLOYD	051401040303		INN0433_T1002	BANNAMON CREEK - UNNAMED TRIBUTARY	2.63							
FLOYD	051401040303		INN0433_T1003	BANNAMON CREEK	2.43							
FLOYD	051401040303	INN0484_T1002	INN0433_T1003	BANNAMON CREEK	2.43							
FLOYD	051401040303		INN0433_T1004	BANNAMON CREEK - UNNAMED TRIBUTARY	1.46							
CLARK	051401040303		INN0433_T1005	THOMPSON BRANCH	0.71							
CLARK	051401040303	INN0484_T1001	INN0433_T1005	THOMPSON BRANCH	0.71							
FLOYD	051401040303		INN0433_T1006	THOMPSON BRANCH	1.96							
FLOYD	051401040303	INN0484_T1001	INN0433_T1006	THOMPSON BRANCH	1.96							
FLOYD	051401040303		INN0433_T1007	MIDDLE FORK INDIAN CREEK	3.61							
FLOYD	051401040303	INN0484_01	INN0433_T1007	MIDDLE FORK INDIAN CREEK	3.61							
FLOYD	051401040303		INN0433_T1008	MIDDLE FORK INDIAN CREEK - UNNAMED TRIBUTARY	1.04							
FLOYD	051401040303		INN0433_T1009	MIDDLE FORK INDIAN CREEK - UNNAMED TRIBUTARY	1.04							
FLOYD	051401040303		INN0433_T1010	MIDDLE FORK INDIAN CREEK - UNNAMED TRIBUTARY	2.68							
FLOYD	051401040303		INN0433_T1011	MIDDLE FORK INDIAN CREEK - UNNAMED TRIBUTARY	2.71							
FLOYD	051401040303		INN0433_T1012	MIDDLE FORK INDIAN CREEK - UNNAMED TRIBUTARY	1.12							
CLARK	051401040303		INN0433_T1016	CAMPBELL BRANCH	7.46							
FLOYD	051401040303		INN0433_T1016	CAMPBELL BRANCH	7.46							
FLOYD	051401040303	INN0485_T1001A	INN0433_T1016	CAMPBELL BRANCH	7.46							
CLARK	051401040303		INN0433_T1017	MILLER BRANCH	3.68							
FLOYD	051401040303		INN0433_T1017	MILLER BRANCH	3.68							
FLOYD	051401040303	INN0485_T1001B	INN0433_T1017	MILLER BRANCH	3.68							
FLOYD	051401040303		INN0433_T1018	JERSEY PARK CREEK	3.71							
FLOYD	051401040303	INN0485_T1001	INN0433_T1018	JERSEY PARK CREEK	3.71							

COUNTY	HYDROLOGIC UNIT CODE	2012 AUID (RETIRED)	2014 AUID	2014 AU NAME	2014 AU SIZE (MILES)							
FLOYD	051401040303		INN0433_T1019	JERSEY PARK CREEK	1.34							
FLOYD	051401040303	INN0485_T1001	INN0433_T1019	JERSEY PARK CREEK	1.34							
FLOYD	051401040303		INN0433_T1020	JERSEY PARK CREEK	2.05							
FLOYD	051401040303		INN0433_T1021	INDIAN CREEK	0.83							
FLOYD	051401040303		INN0433_T1022	INDIAN CREEK - UNNAMED TRIBUTARY	0.14							
FLOYD	051401040304		INN0434_01	INDIAN CREEK	4.39							
FLOYD	051401040304	INN0488_00	INN0434_01	INDIAN CREEK	4.39							
FLOYD	051401040304	INN048A_01	INN0434_02	INDIAN CREEK	1.29							
FLOYD	051401040304		INN0434_P1001	INDIAN CREEK - UNNAMED TRIBUTARY (ARTIFICIAL PATH)	0.17							
FLOYD	051401040304	INN0489_00	INN0434_P1002	GEORGETOWN LAKE - ARTIFICIAL PATH	0.32							
FLOYD	051401040304	INN048A_P1001	INN0434_P1003	GREENVILLE RESERVOIR - ARTIFICIAL PATH	0.26							
FLOYD	051401040304		INN0434_T1001	INDIAN CREEK - UNNAMED TRIBUTARY	1.10							
FLOYD	051401040304		INN0434_T1001A	INDIAN CREEK - UNNAMED TRIBUTARY	0.67							
FLOYD	051401040304		INN0434_T1001B	INDIAN CREEK - UNNAMED TRIBUTARY	0.20							
FLOYD	051401040304		INN0434_T1002	INDIAN CREEK - UNNAMED TRIBUTARY	0.61							
FLOYD	051401040304		INN0434_T1003	INDIAN CREEK - UNNAMED TRIBUTARY	1.06							
FLOYD	051401040304		INN0434_T1004	INDIAN CREEK - UNNAMED TRIBUTARY	0.81							
FLOYD	051401040304		INN0434_T1005	INDIAN CREEK - UNNAMED TRIBUTARY	1.07							
FLOYD	051401040304		INN0434_T1006	INDIAN CREEK - UNNAMED TRIBUTARY	1.83							
FLOYD	051401040304		INN0434_T1008	GEORGETOWN CREEK	10.20							
FLOYD	051401040304	INN0489_00	INN0434_T1008	GEORGETOWN CREEK	10.20							
FLOYD	051401040304		INN0434_T1009	GEORGETOWN CREEK	2.21							
FLOYD	051401040304	INN0489_00	INN0434_T1009	GEORGETOWN CREEK	2.21							
FLOYD	051401040304	INN0489_00	INN0434_T1010	GEORGETOWN CREEK - UNNAMED TRIBUTARY	0.12							
FLOYD	051401040304	INN0489_00	INN0434_T1010A	GEORGETOWN CREEK - UNNAMED CREEK	1.11							
FLOYD	051401040304		INN0434_T1011	GEORGETOWN CREEK	3.08							
FLOYD	051401040304	INN0489_00	INN0434_T1011	GEORGETOWN CREEK	3.08							
FLOYD	051401040304		INN0434_T1012	GEORGETOWN CREEK - UNNAMED TRIBUTARY	5.60							
FLOYD	051401040304		INN0434_T1013	GEORGETOWN CREEK	4.29							
HARRISON	051401040304		INN0434_T1013	GEORGETOWN CREEK	4.29							
FLOYD	051401040304	INN0489_00	INN0434_T1013	GEORGETOWN CREEK	4.29							
FLOYD	051401040304		INN0434_T1014	GEORGETOWN CREEK - UNNAMED TRIBUTARY	1.35							
FLOYD	051401040304	INN048A_T1001A	INN0434_T1014A	RICHLAND CREEK (UPSTREAM OF GREENVILLE RESERVOIR)	0.59							
FLOYD	051401040304		INN0434_T1015A	RICHLAND CREEK - UNNAMED TRIBUTARY	0.89							
FLOYD	051401040304		INN0434_T1016	RICHLAND CREEK	2.41							
FLOYD	051401040304	INN048A_T1001	INN0434_T1016	RICHLAND CREEK	2.41							
FLOYD	051401040304		INN0434_T1017	RICHLAND CREEK - UNNAMED TRIBUTARY	1.78							
FLOYD	051401040304		INN0434_T1018	RICHLAND CREEK - UNNAMED TRIBUTARY	4.65							
HARRISON	051401040304		INN0434_T1019	RICHLAND CREEK	4.13							
FLOYD	051401040304	INN048A_T1001	INN0434_T1019	RICHLAND CREEK	4.13							
FLOYD	051401040304		INN0434_T1020	RICHLAND CREEK - UNNAMED TRIBUTARY	1.59							
FLOYD	051401040304		INN0434_T1021	RICHLAND CREEK - UNNAMED TRIBUTARY	1.43							
HARRISON	051401040401	INN0491_01	INN0441_01	INDIAN CREEK	2.45							
HARRISON	051401040401	INN0491_01	INN0441_02	INDIAN CREEK	3.31							

COUNTY	HYDROLOGIC UNIT CODE	2012 AUID (RETIRED)	2014 AUID	2014 AU NAME	2014 AU SIZE (MILES)							
HARRISON	051401040401		INN0441_T1001	INDIAN CREEK - UNNAMED TRIBUTARY	4.30							
HARRISON	051401040401	INN0491_T1001	INN0441_T1001	INDIAN CREEK - UNNAMED TRIBUTARY	4.30							
FLOYD	051401040401		INN0441_T1002	CORN CREEK	2.51							
FLOYD	051401040401		INN0441_T1003	CORN CREEK - UNNAMED TRIBUTARY	1.91							
FLOYD	051401040401	INN0492_00	INN0441_T1003	CORN CREEK - UNNAMED TRIBUTARY	1.91							
FLOYD	051401040401		INN0441_T1004	CORN CREEK	5.80							
FLOYD	051401040401	INN0492_00	INN0441_T1004	CORN CREEK	5.80							
HARRISON	051401040401		INN0441_T1005	CORN COB - UNNAMED TRIBUTARY	5.47							
HARRISON	051401040401	INN0492_00	INN0441_T1005	CORN COB - UNNAMED TRIBUTARY	5.47							
HARRISON	051401040401		INN0441_T1006A	CORN CREEK - UNNAMED TRIBUTARY	0.41							
HARRISON	051401040401		INN0441_T1007	CORN CREEK - UNNAMED TRIBUTARY	1.60							
HARRISON	051401040401	INN0492_00	INN0441_T1008	CORN CREEK	2.50							
HARRISON	051401040401		INN0441_T1009	CORN COB - UNNAMED TRIBUTARY	1.61							
FLOYD	051401040401		INN0441_T1010	CORN COB - UNNAMED TRIBUTARY	1.59							
FLOYD	051401040402		INN0442_01	SMITH CREEK	5.90							
HARRISON	051401040402		INN0442_01	SMITH CREEK	5.90							
FLOYD	051401040402	INN0449_00	INN0442_01	SMITH CREEK	5.90							
HARRISON	051401040402		INN0442_02	LITTLE INDIAN CREEK	1.97							
HARRISON	051401040402	INN0499_00	INN0442_02	LITTLE INDIAN CREEK	1.97							
HARRISON	051401040402		INN0442_03	LITTLE INDIAN CREEK	1.28							
HARRISON	051401040402	INN0499_00	INN0442_03	LITTLE INDIAN CREEK	1.28							
HARRISON	051401040402		INN0442_04	LITTLE INDIAN CREEK	12.66							
HARRISON	051401040402	INN0499_00	INN0442_04	LITTLE INDIAN CREEK	12.66							
HARRISON	051401040402		INN0442_05	LITTLE INDIAN CREEK	1.60							
HARRISON	051401040402	INN0499_00	INN0442_05	LITTLE INDIAN CREEK	1.60							
FLOYD	051401040402		INN0442_P1001	WOERTZ CREEK - ARTIFICIAL PATH	0.12							
HARRISON	051401040402		INN0442_P1002	PANTHER CREEK - ARTIFICIAL PATH	0.29							
FLOYD	051401040402		INN0442_T1001	WOERTZ CREEK	2.89							
HARRISON	051401040402	INN0499_00	INN0442_T1001	WOERTZ CREEK	2.89							
FLOYD	051401040402	INN0499_00	INN0442_T1001	WOERTZ CREEK	2.89							
FLOYD	051401040402	INN0499_00	INN0442_T1002	WOERTZ CREEK	0.31							
FLOYD	051401040402		INN0442_T1002A	WOERTZ CREEK	0.49							
FLOYD	051401040402		INN0442_T1002B	WOERTZ CREEK	0.44							
FLOYD	051401040402		INN0442_T1003	WOERTZ CREEK - UNNAMED TRIBUTARY	1.93							
HARRISON	051401040402		INN0442_T1004	PANTHER CREEK	2.13							
HARRISON	051401040402	INN0499_00	INN0442_T1004	PANTHER CREEK	2.13							
HARRISON	051401040402		INN0442_T1004A	PANTHER CREEK - ARTIFICIAL PATH	0.77							
FLOYD	051401040402		INN0442_T1005	LAZY CREEK	4.60							
HARRISON	051401040402	INN0499_00	INN0442_T1005	LAZY CREEK	4.60							
FLOYD	051401040402		INN0442_T1006	LAZY CREEK - UNNAMED TRIBUTARY	0.68							
FLOYD	051401040402		INN0442_T1007	LAZY CREEK - UNNAMED TRIBUTARY	0.87							
HARRISON	051401040402		INN0442_T1008	LAZY CREEK - UNNAMED TRIBUTARY	1.01							
HARRISON	051401040402		INN0442_T1009	LAZY CREEK - UNNAMED TRIBUTARY	1.10							
HARRISON	051401040402		INN0442_T1010	LAZY CREEK - UNNAMED TRIBUTARY	0.63							

COUNTY	HYDROLOGIC UNIT CODE	2012 AUID (RETIRED)	2014 AUID	2014 AU NAME	2014 AU SIZE (MILES)							
HARRISON	051401040402		INN0442_T1011	LAZY CREEK - UNNAMED TRIBUTARY	1.21							
HARRISON	051401040402		INN0442_T1012	LAZY CREEK - UNNAMED TRIBUTARY	1.62							
HARRISON	051401040402		INN0442_T1013	LITTLE INDIAN CREEK - UNNAMED TRIBUTARY	4.05							
HARRISON	051401040402	INN0499_00	INN0442_T1013	LITTLE INDIAN CREEK - UNNAMED TRIBUTARY	4.05							
HARRISON	051401040402		INN0442_T1014	LITTLE INDIAN CREEK - UNNAMED TRIBUTARY	2.68							
HARRISON	051401040402		INN0442_T1015A	LITTLE INDIAN CREEK - UNNAMED SINKING STREAM	1.73							
HARRISON	051401040403		INN0443_01	INDIAN CREEK	10.27							
HARRISON	051401040403	INN0494_00	INN0443_01	INDIAN CREEK	10.27							
HARRISON	051401040403	INN0494_00	INN0443_02	INDIAN CREEK	4.81							
HARRISON	051401040403	INN0495_T1050	INN0443_03	INDIAN CREEK	4.81							
HARRISON	051401040403		INN0443_04	INDIAN CREEK	3.30							
HARRISON	051401040403	INN0496_T1051	INN0443_04	INDIAN CREEK	3.30							
HARRISON	051401040403	INN0496_T1051	INN0443_05	INDIAN CREEK	1.56							
HARRISON	051401040403		INN0443_T1001	CRANDALL BRANCH	2.33							
HARRISON	051401040403	INN0494_00	INN0443_T1001	CRANDALL BRANCH	2.33							
HARRISON	051401040403	INN0494_00	INN0443_T1002	CRANDALL BRANCH	3.86							
HARRISON	051401040403		INN0443_T1003	INDIAN CREEK - UNNAMED TRIBUTARY	3.13							
HARRISON	051401040403		INN0443_T1004	RACCOON BRANCH	16.19							
HARRISON	051401040403	INN0494_00	INN0443_T1004	RACCOON BRANCH	16.19							
HARRISON	051401040403	INN0495_00	INN0443_T1004	RACCOON BRANCH	16.19							
HARRISON	51401040403.00		INN0443_T1005	RACCON BRANCH - UNNAMED TRIBUTARY	2.68							
HARRISON	051401040403		INN0443_T1006	BRUSH HEAP CREEK	5.15							
HARRISON	051401040403	INN0496_00	INN0443_T1006	BRUSH HEAP CREEK	5.15							
HARRISON	051401040403		INN0443_T1007	BRUSH HEAP CREEK - UNNAMED TRIBUTARY	1.20							
HARRISON	051401040403		INN0443_T1008	BRUSH HEAP CREEK - UNNAMED TRIBUTARY	2.05							
HARRISON	051401040403	INN0496_00	INN0443_T1009	BRUSH HEAP CREEK	1.00							
PERRY	051401041404		INN0444_01	POISON CREEK	4.63							
PERRY	051401041404	INN04N3_00	INN0444_01	POISON CREEK	4.63							
PERRY	051401041404	INN04N3_00	INN0444_02	POISON CREEK	1.01							
PERRY	051401041404		INN0444_03	POISON CREEK	3.05							
PERRY	051401041404	INN04N3_00	INN0444_03	POISON CREEK	3.05							
PERRY	051401041404		INN0444_04	POISON CREEK	2.84							
PERRY	051401041404	INN04N3_00	INN0444_04	POISON CREEK	2.84							
PERRY	051401041404		INN0444_05	POISON CREEK	8.41							
PERRY	051401041404	INN04N3_00	INN0444_05	POISON CREEK	8.41							
PERRY	051401041404		INN0444_T1001	LONG RUN	3.51							
PERRY	051401041404	INN04N3_00	INN0444_T1001	LONG RUN	3.51							
PERRY	051401041404		INN0444_T1002	POISON CREEK - UNNAMED TRIBUTARY	5.35							
PERRY	051401041404	INN04N3_00	INN0444_T1002	POISON CREEK - UNNAMED TRIBUTARY	5.35							
PERRY	051401041404		INN0444_T1003	HORSE MILL BRANCH	1.46							
PERRY	051401041404		INN0444_T1004	TRIGGER BRANCH	3.43							
PERRY	051401041404	INN04N3_00	INN0444_T1004	TRIGGER BRANCH	3.43							
PERRY	051401041404	INN04N3_00	INN0444_T1005	WHEATLY BRANCH	2.25							
PERRY	051401041404		INN0444_T1006	POISON CREEK - UNNAMED TRIBUTARY	1.62							

COUNTY	HYDROLOGIC UNIT CODE	2012 AUID (RETIRED)	2014 AUID	2014 AU NAME	2014 AU SIZE (MILES)							
PERRY	051401041404		INN0444_T1007	CANEY BRANCH	4.97							
PERRY	051401041404	INN04N3_00	INN0444_T1007	CANEY BRANCH	4.97							
PERRY	051401041404		INN0444_T1008	POISON CREEK - UNNAMED TRIBUTARY	2.48							
HARRISON	051401040501		INN0451_01	SAND HILL - UNNAMED SINKING STREAM	3.39							
HARRISON	051401040501	INN04A2_00	INN0451_01	SAND HILL - UNNAMED SINKING STREAM	3.39							
HARRISON	051401040501		INN0451_02	SAND HILL - UNNAMED SINKING STREAM	3.02							
HARRISON	051401040502	INN04A1_00	INN0451_03	INDIAN CREEK	0.33							
HARRISON	051401040501		INN0451_T1001A	SAND HILL - UNNAMED SINKING STREAM	0.72							
HARRISON	051401040501		INN0451_T1001B	SAND HILL - UNNAMED SINKING STREAM	0.66							
HARRISON	051401040501		INN0451_T1002A	SAND HILL - UNNAMED SINKING STREAM	0.43							
HARRISON	051401040501		INN0451_T1003A	SAND HILL - UNNAMED SINKING STREAM	0.39							
HARRISON	051401040501		INN0451_T1004A	SAND HILL - UNNAMED SINKING STREAM	1.20							
HARRISON	051401040501		INN0451_T1005A	SAND HILL - UNNAMED SINKING STREAM	0.47							
HARRISON	051401040501		INN0451_T1006A	SAND HILL - UNNAMED SINKING STREAM	1.73							
HARRISON	051401040502	INN04A1_00	INN0452_01	INDIAN CREEK	1.19							
HARRISON	051401040502		INN0452_02	INDIAN CREEK	3.01							
HARRISON	051401040502	INN04A1_00	INN0452_02	INDIAN CREEK	3.01							
HARRISON	051401040502	INN04A1_00	INN0452_03	INDIAN CREEK	2.12							
HARRISON	051401040502		INN0452_04	INDIAN CREEK	5.55							
HARRISON	051401040502	INN04A3_00	INN0452_04	INDIAN CREEK	5.55							
HARRISON	051401040502	INN04A3_00	INN0452_05	INDIAN CREEK	4.64							
HARRISON	051401040502	INN04A3_00	INN0452_06	INDIAN CREEK	3.59							
HARRISON	051401040502		INN0452_07	INDIAN CREEK	8.06							
HARRISON	051401040502	INN04A3_00	INN0452_07	INDIAN CREEK	8.06							
HARRISON	051401040502		INN0452_08	INDIAN CREEK	1.60							
HARRISON	051401040502	INN04A4_00	INN0452_08	INDIAN CREEK	1.60							
HARRISON	051401040502		INN0452_T1002	INDIAN CREEK - UNNAMED TRIBUTARY	3.53							
HARRISON	051401040502		INN0452_T1003	INDIAN CREEK - UNNAMED TRIBUTARY	1.72							
HARRISON	051401040502		INN0452_T1003A	INDIAN CREEK - UNNAMED TRIBUTARY	1.42							
HARRISON	051401040502		INN0452_T1004	INDIAN CREEK - UNNAMED TRIBUTARY	4.35							
HARRISON	051401040502		INN0452_T1005	INDIAN CREEK - UNNAMED TRIBUTARY	1.98							
HARRISON	051401040502		INN0452_T1006	INDIAN CREEK - UNNAMED TRIBUTARY	1.17							
HARRISON	051401040502		INN0452_T1007	INDIAN CREEK - UNNAMED TRIBUTARY	3.41							
HARRISON	051401040502		INN0452_T1008	INDIAN CREEK - UNNAMED TRIBUTARY	2.33							
HARRISON	051401040502		INN0452_T1009	INDIAN CREEK - UNNAMED TRIBUTARY	1.45							
HARRISON	051401040502		INN0452_T1010	INDIAN CREEK - UNNAMED TRIBUTARY (BLUE SPRING HOLLOW)	6.10							
HARRISON	051401040502	INN04A4_00	INN0452_T1010	INDIAN CREEK - UNNAMED TRIBUTARY (BLUE SPRING HOLLOW)	6.10							
HARRISON	051401040502		INN0452_T1011	INDIAN CREEK - UNNAMED TRIBUTARY (BLUE SPRING HOLLOW)	4.14							
HARRISON	051401040502	INN04A4_00	INN0452_T1011	INDIAN CREEK - UNNAMED TRIBUTARY (BLUE SPRING HOLLOW)	4.14							
HARRISON	051401040502		INN0452_T1012A	INDIAN CREEK - UNNAMED TRIBUTARY (BLUE SPRING HOLLOW)	0.73							
HARRISON	051401040502		INN0452_T1013A	INDIAN CREEK - UNNAMED TRIBUTARY (BLUE SPRING HOLLOW)	1.74							
HARRISON	051401040502		INN0452_T1014A	INDIAN CREEK - UNNAMED TRIBUTARY (BLUE SPRING HOLLOW)	2.02							
WASHINGTON	051401040601		INN0461_01	POPLAR BRANCH	5.57							
WASHINGTON	051401040601	INN04D1_00	INN0461_01	POPLAR BRANCH	5.57							

COUNTY	HYDROLOGIC UNIT CODE	2012 AUID (RETIRED)	2014 AUID	2014 AU NAME	2014 AU SIZE (MILES)							
WASHINGTON	051401040601	INN04D1_00	INN0461_02	POPLAR BRANCH	1.23							
WASHINGTON	051401040601		INN0461_03	SOUTH FORK BLUE RIVER	6.41							
WASHINGTON	051401040601	INN04D2_00	INN0461_03	SOUTH FORK BLUE RIVER	6.41							
WASHINGTON	051401040601		INN0461_04	SOUTH FORK BLUE RIVER	3.43							
WASHINGTON	051401040601	INN04D3_00	INN0461_04	SOUTH FORK BLUE RIVER	3.43							
WASHINGTON	051401040601		INN0461_P1001	JEFF BRANCH - ARTIFICIAL PATH	0.71							
WASHINGTON	051401040601	INN04D3_00	INN0461_P1001	JEFF BRANCH - ARTIFICIAL PATH	0.71							
WASHINGTON	051401040601		INN0461_T1001	SOUTH POPLAR BRANCH	5.78							
WASHINGTON	051401040601	INN04D1_00	INN0461_T1001	SOUTH POPLAR BRANCH	5.78							
WASHINGTON	051401040601		INN0461_T1002	MIDDLE POPLAR BRANCH	3.93							
WASHINGTON	051401040601	INN04D1_00	INN0461_T1002	MIDDLE POPLAR BRANCH	3.93							
WASHINGTON	051401040601		INN0461_T1003	POPLAR BRANCH	2.24							
WASHINGTON	051401040601		INN0461_T1004	SPRINGLE CREEK	2.67							
WASHINGTON	051401040601		INN0461_T1005	SPRINGLE CREEK	2.13							
WASHINGTON	051401040601	INN04D1_00	INN0461_T1005	SPRINGLE CREEK	2.13							
WASHINGTON	051401040601	INN04D1_00	INN0461_T1006	SPRINGLE CREEK	1.95							
WASHINGTON	051401040601		INN0461_T1007	SPRINGLE CREEK	1.18							
WASHINGTON	051401040601		INN0461_T1008	SPRINGLE CREEK	1.11							
WASHINGTON	051401040601		INN0461_T1009	SOUTH FORK BLUE RIVER - UNNAMED TRIBUTARY	4.41							
WASHINGTON	051401040601		INN0461_T1010	NORTH HONEY RUN	3.32							
WASHINGTON	051401040601	INN04D2_00	INN0461_T1010	NORTH HONEY RUN	3.32							
WASHINGTON	051401040601		INN0461_T1011	HONEY RUN	4.40							
WASHINGTON	051401040601	INN04D2_00	INN0461_T1011	HONEY RUN	4.40							
WASHINGTON	051401040601	INN04D2_00	INN0461_T1012	HONEY RUN	1.14							
WASHINGTON	051401040601		INN0461_T1013	WHISKEY RUN	5.43							
WASHINGTON	051401040601	INN04D2_00	INN0461_T1013	WHISKEY RUN	5.43							
WASHINGTON	051401040601	INN04D2_00	INN0461_T1014	WHISKEY RUN	0.98							
WASHINGTON	051401040601		INN0461_T1015	SOUTH FORK BLUE RIVER - UNNAMED TRIBUTARY	1.19							
WASHINGTON	051401040601		INN0461_T1016	SOUTH FORK BLUE RIVER - UNNAMED TRIBUTARY	1.75							
WASHINGTON	051401040601		INN0461_T1017	JEFF BRANCH	4.30							
WASHINGTON	051401040601	INN04D3_00	INN0461_T1017	JEFF BRANCH	4.30							
WASHINGTON	051401040601		INN0461_T1018	JEFF BRANCH	3.32							
WASHINGTON	051401040601	INN04D3_00	INN0461_T1018	JEFF BRANCH	3.32							
WASHINGTON	051401040601		INN0461_T1019	JEFF BRANCH	1.04							
WASHINGTON	051401040601		INN0461_T1020	SOUTH FORK BLUE RIVER	2.35							
WASHINGTON	051401040601		INN0461_T1021	JEFF BRANCH - UNNAMED TRIBUTARY	1.22							
WASHINGTON	051401040601		INN0461_T1022	JEFF BRANCH - UNNAMED TRIBUTARY	1.28							
WASHINGTON	051401040601	INN04D3_00	INN0461_T1023	JEFF BRANCH - UNNAMED TRIBUTARY	0.31							
WASHINGTON	051401040601		INN0461_T1023A	JEFF BRANCH - UNNAMED TRIBUTARY	0.54							
WASHINGTON	051401040602		INN0462_01	SOUTH FORK BLUE RIVER	2.43							
WASHINGTON	051401040602	INN04D4_T1043	INN0462_01	SOUTH FORK BLUE RIVER	2.43							
WASHINGTON	051401040602		INN0462_02	SOUTH FORK BLUE RIVER	8.34							
WASHINGTON	051401040602	INN04D4_00	INN0462_02	SOUTH FORK BLUE RIVER	8.34							
WASHINGTON	051401040602	INN04D4_00	INN0462_03	SOUTH FORK BLUE RIVER	0.39							

COUNTY	HYDROLOGIC UNIT CODE	2012 AUID (RETIRED)	2014 AUID	2014 AU NAME	2014 AU SIZE (MILES)							
WASHINGTON	051401040602	INN04D4_00	INN0462_04	SOUTH FORK BLUE RIVER	0.31							
WASHINGTON	051401040602	INN04D4_00	INN0462_05	SOUTH FORK BLUE RIVER	0.28							
WASHINGTON	051401040602	INN04D5_00	INN0462_05	SOUTH FORK BLUE RIVER	0.28							
WASHINGTON	051401040602		INN0462_P1001	SOUTH FORK BLUE RIVER - UNNAMED TRIBUTARY (ARTIFICIAL PATH)	0.63							
WASHINGTON	051401040602	INN04D4_00	INN0462_P1002	SOUTH FORK BLUE RIVER - UNNAMED TRIBUTARY (ARTIFICIAL PATH)	0.53							
WASHINGTON	051401040602		INN0462_P1003	SOUTH FORK BLUE RIVER - UNNAMED TRIBUTARY (ARTIFICIAL PATH)	0.47							
WASHINGTON	051401040602		INN0462_P1004	SOUTH FORK BLUE RIVER - UNNAMED TRIBUTARY (ARTIFICIAL PATH)	0.66							
WASHINGTON	051401040602		INN0462_P1005	SOUTH FORK BLUE RIVER - UNNAMED TRIBUTARY (ARTIFICIAL PATH)	0.04							
WASHINGTON	051401040602		INN0462_P1006	SOUTH FORK BLUE RIVER - UNNAMED TRIBUTARY (ARTIFICIAL PATH)	0.14							
WASHINGTON	051401040602		INN0462_T1001	SOUTH FORK BLUE RIVER - UNNAMED TRIBUTARY	3.22							
WASHINGTON	051401040602	INN04D4_00	INN0462_T1002	SOUTH FORK BLUE RIVER - UNNAMED TRIBUTARY	3.00							
WASHINGTON	051401040602		INN0462_T1003	SOUTH FORK BLUE RIVER - UNNAMED TRIBUTARY	3.53							
WASHINGTON	051401040602		INN0462_T1004	SOUTH FORK BLUE RIVER	3.21							
WASHINGTON	051401040602	INN04D4_00	INN0462_T1004	SOUTH FORK BLUE RIVER	3.21							
WASHINGTON	051401040602	INN04D4_00	INN0462_T1005	SOUTH FORK BLUE RIVER - UNNAMED TRIBUTARY	0.35							
WASHINGTON	051401040602		INN0462_T1005A	SOUTH FORK BLUE RIVER - UNNAMED TRIBUTARY	5.06							
WASHINGTON	051401040602	INN04D4_00	INN0462_T1005A	SOUTH FORK BLUE RIVER - UNNAMED TRIBUTARY	5.06							
WASHINGTON	051401040602		INN0462_T1006	SOUTH FORK BLUE RIVER - UNNAMED TRIBUTARY	1.67							
WASHINGTON	051401040602	INN04D4_00	INN0462_T1007	SOUTH FORK BLUE RIVER - UNNAMED TRIBUTARY	1.75							
WASHINGTON	051401040602	INN04D4_00	INN0462_T1008	SOUTH FORK BLUE RIVER - UNNAMED TRIBUTARY	0.43							
WASHINGTON	051401040602		INN0462_T1009	SOUTH FORK BLUE RIVER - UNNAMED TRIBUTARY	3.78							
WASHINGTON	051401040602	INN04D4_00	INN0462_T1009	SOUTH FORK BLUE RIVER - UNNAMED TRIBUTARY	3.78							
WASHINGTON	051401040602		INN0462_T1009	SOUTH FORK BLUE RIVER - UNNAMED TRIBUTARY	3.78							
WASHINGTON	051401040602	INN04D4_00	INN0462_T1009	SOUTH FORK BLUE RIVER - UNNAMED TRIBUTARY	3.78							
WASHINGTON	051401040602		INN0462_T1010	SOUTH FORK BLUE RIVER - UNNAMED TRIBUTARY	0.60							
WASHINGTON	051401040602		INN0462_T1011	SOUTH FORK BLUE RIVER - UNNAMED TRIBUTARY	0.17							
WASHINGTON	051401040602		INN0462_T1011A	SOUTH FORK BLUE RIVER - UNNAMED TRIBUTARY	0.28							
WASHINGTON	051401040602		INN0462_T1012	SOUTH FORK BLUE RIVER - UNNAMED TRIBUTARY	1.59							
WASHINGTON	051401040602		INN0462_T1013	SOUTH FORK BLUE RIVER - UNNAMED TRIBUTARY	1.66							
WASHINGTON	051401040602	INN04D4_00	INN0462_T1013	SOUTH FORK BLUE RIVER - UNNAMED TRIBUTARY	1.66							
WASHINGTON	051401040602		INN0462_T1014	SOUTH FORK BLUE RIVER - UNNAMED TRIBUTARY	4.41							
WASHINGTON	051401040602	INN04D4_00	INN0462_T1014	SOUTH FORK BLUE RIVER - UNNAMED TRIBUTARY	4.41							
WASHINGTON	051401040602		INN0462_T1015	SOUTH FORK BLUE RIVER - UNNAMED TRIBUTARY	2.70							
WASHINGTON	051401040602		INN0462_T1016	SOUTH FORK BLUE RIVER - UNNAMED TRIBUTARY	2.40							
WASHINGTON	051401040602		INN0462_T1017	SOUTH FORK BLUE RIVER - UNNAMED TRIBUTARY	1.15							
FLOYD	051401040603		INN0463_01	BEAR CREEK	4.92							
WASHINGTON	051401040603		INN0463_01	BEAR CREEK	4.92							
WASHINGTON	051401040603	INN04D6_01	INN0463_01	BEAR CREEK	4.92							
WASHINGTON	051401040603		INN0463_02	BEAR CREEK	3.10							
WASHINGTON	051401040603	INN04D6_01	INN0463_02	BEAR CREEK	3.10							
WASHINGTON	051401040603		INN0463_03	BEAR CREEK	4.22							
WASHINGTON	051401040603	INN04D6_02	INN0463_03	BEAR CREEK	4.22							
WASHINGTON	051401040603		INN0463_04	BEAR CREEK	3.75							
WASHINGTON	051401040603	INN04D6_02	INN0463_04	BEAR CREEK	3.75							
FLOYD	051401040603		INN0463_T1001	BEAR CREEK - UNNAMED TRIBUTARY	2.20							
FLOYD	051401040603		INN0463_T1002A	BEAR CREEK - UNNAMED TRIBUTARY	0.81							

COUNTY	HYDROLOGIC UNIT CODE	2012 AUID (RETIRED)	2014 AUID	2014 AU NAME	2014 AU SIZE (MILES)							
FLOYD	051401040603		INN0463_T1003	BEAR CREEK - UNNAMED TRIBUTARY	0.63							
WASHINGTON	051401040603		INN0463_T1003A	BEAR CREEK - UNNAMED TRIBUTARY	0.70							
WASHINGTON	051401040603		INN0463_T1004	LITTLE BEAR CREEK	4.89							
WASHINGTON	051401040603	INN04D6_T1001	INN0463_T1004	LITTLE BEAR CREEK	4.89							
WASHINGTON	051401040603		INN0463_T1005	LITTLE BEAR CREEK	3.57							
WASHINGTON	051401040603	INN04D6_T1001	INN0463_T1005	LITTLE BEAR CREEK	3.57							
WASHINGTON	051401040603		INN0463_T1006	BEAR CREEK - UNNAMED TRIBUTARY	0.62							
WASHINGTON	051401040604		INN0464_01	SOUTH FORK BLUE RIVER	9.20							
WASHINGTON	051401040604	INN04D5_00	INN0464_01	SOUTH FORK BLUE RIVER	9.20							
WASHINGTON	051401040604	INN04D5_00	INN0464_02	SOUTH FORK BLUE RIVER	1.73							
WASHINGTON	051401040604	INN04D5_00	INN0464_03	SOUTH FORK BLUE RIVER	1.46							
WASHINGTON	051401040604		INN0464_T1001	SOUTH FORK BLUE RIVER - UNNAMED TRIBUTARY	3.24							
WASHINGTON	051401040604	INN04D5_00	INN0464_T1001	SOUTH FORK BLUE RIVER - UNNAMED TRIBUTARY	3.24							
WASHINGTON	051401040604		INN0464_T1002	SOUTH FORK BLUE RIVER - UNNAMED TRIBUTARY	4.76							
WASHINGTON	051401040604		INN0464_T1003	SOUTH FORK BLUE RIVER - UNNAMED TRIBUTARY	1.58							
WASHINGTON	051401040604		INN0464_T1004	DUTCH CREEK	14.29							
WASHINGTON	051401040604	INN04D5_00	INN0464_T1004	DUTCH CREEK	14.29							
WASHINGTON	051401040604		INN0464_T1005	PUNCH RUN	4.72							
WASHINGTON	051401040604	INN04D5_00	INN0464_T1005	PUNCH RUN	4.72							
WASHINGTON	051401040604		INN0464_T1006	PUNCH RUN	3.15							
WASHINGTON	051401040604	INN04D5_00	INN0464_T1006	PUNCH RUN	3.15							
WASHINGTON	051401040604		INN0464_T1007	PUNCH RUN - UNNAMED TRIBUTARY	2.46							
WASHINGTON	051401040604	INN04D5_00	INN0464_T1006	PUNCH RUN	3.15							
WASHINGTON	051401040604		INN0464_T1007	PUNCH RUN - UNNAMED TRIBUTARY	2.46							
WASHINGTON	051401040604		INN0464_T1008	PUNCH RUN - UNNAMED TRIBUTARY	2.32							
WASHINGTON	051401040604		INN0464_T1009	PUNCH RUN - UNNAMED TRIBUTARY	1.24							
WASHINGTON	051401040604		INN0464_T1010A	PUNCH RUN - UNNAMED TRIBUTARY	0.71							
HARRISON	051401040605		INN0465_01	PALMYRA KARST AREA - UNNAMED SINKING STREAM	4.90							
HARRISON	051401040605		INN0465_T1001A	PALMYRA KARST AREA - UNNAMED SINKING STREAM	2.21							
HARRISON	051401040605		INN0465_T1002A	PALMYRA KARST AREA - UNNAMED SINKING STREAM	0.72							
HARRISON	051401040605		INN0465_T1003A	PALMYRA KARST AREA - UNNAMED SINKING STREAM	0.37							
WASHINGTON	051401040606	INN04D8_T1045	INN0466_01	SOUTH FORK BLUE RIVER	2.93							
WASHINGTON	051401040606		INN0466_02	SOUTH FORK BLUE RIVER	4.47							
WASHINGTON	051401040606	INN04D8_T1045	INN0466_02	SOUTH FORK BLUE RIVER	4.47							
WASHINGTON	051401040606		INN0466_03	SOUTH FORK BLUE RIVER	2.95							
WASHINGTON	051401040606	INN04D8_T1045	INN0466_03	SOUTH FORK BLUE RIVER	2.95							
WASHINGTON	051401040606	INN04D8_T1044	INN0466_04	SOUTH FORK BLUE RIVER	1.57							
WASHINGTON	051401040606	INN04D8_T1041	INN0466_05	SOUTH FORK BLUE RIVER	0.73							
WASHINGTON	051401040606	INN04D8_T1041	INN0466_06	SOUTH FORK BLUE RIVER	0.77							
WASHINGTON	051401040606	INN04D8_T1041	INN0466_07	SOUTH FORK BLUE RIVER	0.18							
WASHINGTON	051401040606	INN04D8_T1041	INN0466_08	SOUTH FORK BLUE RIVER	1.28							
WASHINGTON	051401040606	INN04D8_00	INN0466_P1001	PALMYRA LAKE	0.32							
WASHINGTON	051401040606		INN0466_T1001A	SOUTH FORK BLUE RIVER - UNNAMED TRIBUTARY	0.43							
WASHINGTON	051401040606		INN0466_T1002A	LICKING CREEK	3.37							
WASHINGTON	051401040606	INN04D8_00	INN0466_T1002A	LICKING CREEK	3.37							
WASHINGTON	051401040606		INN0466_T1002B	LICKING CREEK - UNNAMED TRIBUTARY	0.73							

COUNTY	HYDROLOGIC UNIT CODE	2012 AUID (RETIRED)	2014 AUID	2014 AU NAME	2014 AU SIZE (MILES)							
WASHINGTON	051401040606		INN0466_T1003	LICKING CREEK - UNNAMED TRIBUTARY	0.37							
WASHINGTON	051401040606	INN04D8_00	INN0466_T1004	LICKING CREEK	1.73							
WASHINGTON	051401040701		INN0471_01	WEST FORK BLUE RIVER	5.46							
WASHINGTON	051401040701	INN04C1_00	INN0471_01	WEST FORK BLUE RIVER	5.46							
WASHINGTON	051401040701		INN0471_02	WEST FORK BLUE RIVER	7.40							
WASHINGTON	051401040701	INN04C1_00	INN0471_02	WEST FORK BLUE RIVER	7.40							
WASHINGTON	051401040701		INN0471_03	WEST FORK BLUE RIVER	4.42							
WASHINGTON	051401040701	INN04C1_00	INN0471_03	WEST FORK BLUE RIVER	4.42							
WASHINGTON	051401040701		INN0471_04	WEST FORK BLUE RIVER	2.13							
WASHINGTON	051401040701	INN04C1_00	INN0471_04	WEST FORK BLUE RIVER	2.13							
WASHINGTON	051401040701		INN0471_T1001	WEST FORK BLUE RIVER - UNNAMED TRIBUTARY	4.70							
WASHINGTON	051401040701	INN04C1_00	INN0471_T1001	WEST FORK BLUE RIVER - UNNAMED TRIBUTARY	4.70							
WASHINGTON	051401040701		INN0471_T1002	WEST FORK BLUE RIVER - UNNAMED TRIBUTARY	3.85							
WASHINGTON	051401040701		INN0471_T1003	WEST FORK BLUE RIVER - UNNAMED TRIBUTARY	7.11							
WASHINGTON	051401040701	INN04C1_00	INN0471_T1003	WEST FORK BLUE RIVER - UNNAMED TRIBUTARY	7.11							
WASHINGTON	051401040701		INN0471_T1004	WEST FORK BLUE RIVER - UNNAMED TRIBUTARY	5.09							
WASHINGTON	051401040701	INN04C1_00	INN0471_T1004	WEST FORK BLUE RIVER - UNNAMED TRIBUTARY	5.09							
WASHINGTON	051401040701	INN04C1_00	INN0471_T1005	WEST FORK BLUE RIVER - UNNAMED TRIBUTARY	1.08							
WASHINGTON	051401040702		INN0472_01	MIDDLE FORK BLUE RIVER	10.87							
WASHINGTON	051401040702	INN04C5_00	INN0472_01	MIDDLE FORK BLUE RIVER	10.87							
WASHINGTON	051401040702		INN0472_02	MIDDLE FORK BLUE RIVER	24.07							
WASHINGTON	051401040702	INN04C6_00	INN0472_02	MIDDLE FORK BLUE RIVER	24.07							
WASHINGTON	051401040702		INN0472_03	MIDDLE FORK BLUE RIVER	21.74							
WASHINGTON	051401040702	INN04C7_00	INN0472_03	MIDDLE FORK BLUE RIVER	21.74							
WASHINGTON	051401040702		INN0472_T1001	MIDDLE FORK BLUE RIVER - UNNAMED TRIBUTARY	6.24							
WASHINGTON	051401040702	INN04C5_00	INN0472_T1001	MIDDLE FORK BLUE RIVER - UNNAMED TRIBUTARY	6.24							
WASHINGTON	051401040702		INN0472_T1002	LOCKWOOD BRANCH	6.66							
WASHINGTON	051401040702	INN04C5_00	INN0472_T1002	LOCKWOOD BRANCH	6.66							
WASHINGTON	051401040702		INN0472_T1003	MIDDLE FORK BLUE RIVER - UNNAMED TRIBUTARY	3.62							
WASHINGTON	051401040702	INN04C6_00	INN0472_T1003	MIDDLE FORK BLUE RIVER - UNNAMED TRIBUTARY	3.62							
WASHINGTON	051401040702		INN0472_T1004	MIDDLE FORK BLUE RIVER - UNNAMED TRIBUTARY	3.46							
WASHINGTON	051401040702	INN04C6_00	INN0472_T1004	MIDDLE FORK BLUE RIVER - UNNAMED TRIBUTARY	3.46							
WASHINGTON	051401040702		INN0472_T1005	MIDDLE FORK BLUE RIVER - UNNAMED TRIBUTARY	4.58							
WASHINGTON	051401040702		INN0472_T1006	MIDDLE FORK BLUE RIVER - UNNAMED TRIBUTARY	5.51							
WASHINGTON	051401040702		INN0472_T1007	MIDDLE FORK BLUE RIVER - UNNAMED TRIBUTARY	2.42							
WASHINGTON	051401040702		INN0472_T1008	MIDDLE FORK BLUE RIVER - UNNAMED TRIBUTARY	2.82							
WASHINGTON	051401040702	INN04C7_00	INN0472_T1008	MIDDLE FORK BLUE RIVER - UNNAMED TRIBUTARY	2.82							
WASHINGTON	051401040703	INN04C2_00	INN0473_01	WEST FORK BLUE RIVER	0.36							
WASHINGTON	051401040703	INN04C2_00	INN0473_02	WEST FORK BLUE RIVER	1.01							
WASHINGTON	051401040703		INN0473_03	WEST FORK BLUE RIVER	4.64							
WASHINGTON	051401040703	INN04C4_00	INN0473_03	WEST FORK BLUE RIVER	4.64							
WASHINGTON	051401040703		INN0473_03A	WEST FORK BLUE RIVER	0.27							
WASHINGTON	051401040703	INN04C4_00	INN0473_04	WEST FORK BLUE RIVER	0.87							
WASHINGTON	051401040703		INN0473_P1001	LAKE SALINDA	1.39							

COUNTY	HYDROLOGIC UNIT CODE	2012 AUID (RETIRED)	2014 AUID	2014 AU NAME	2014 AU SIZE (MILES)							
WASHINGTON	051401040703	INN04C4_00	INN0473_P1001	LAKE SALINDA	1.39							
WASHINGTON	051401040703	INN04C4_00	INN0473_P1002	LAKE SALINDA	0.20							
WASHINGTON	051401040703		INN0473_T1001	BROCK CREEK	14.28							
WASHINGTON	051401040703	INN04C2_00	INN0473_T1001	BROCK CREEK	14.28							
WASHINGTON	051401040703	INN04C2_00	INN0473_T1002	BROCK CREEK	1.22							
WASHINGTON	051401040703		INN0473_T1003	HIGHLAND CREEK	14.84							
WASHINGTON	51401040703.00	INN04C3_00	INN0473_T1003	HIGHLAND CREEK	14.84							
WASHINGTON	051401040703		INN0473_T1004	HIGHLAND CREEK	0.82							
WASHINGTON	051401040703	INN04C3_00	INN0473_T1004	HIGHLAND CREEK	0.82							
WASHINGTON	051401040703		INN0473_T1005	HIGHLAND CREEK - UNNAMED TRIBUTARY	4.97							
WASHINGTON	051401040703	INN04C3_00	INN0473_T1005	HIGHLAND CREEK - UNNAMED TRIBUTARY	4.97							
WASHINGTON	051401040703		INN0473_T1006	WEST FORK BLUE RIVER - UNNAMED TRIBUTARY	2.08							
WASHINGTON	051401040703		INN0473_T1006A	WEST FORK BLUE RIVER - UNNAMED TRIBUTARY	0.70							
WASHINGTON	051401040703		INN0473_T1007	WEST FORK BLUE RIVER - UNNAMED TRIBUTARY	3.41							
WASHINGTON	051401040703		INN0473_T1008	HOGGATT BRANCH	2.87							
WASHINGTON	051401040703	INN04C4_00	INN0473_T1008	HOGGATT BRANCH	2.87							
WASHINGTON	051401040703		INN0473_T1008A	HOGGATT BRANCH (NORTH OF LAKE SALINDA)	8.54							
WASHINGTON	051401040703	INN04C4_00	INN0473_T1008A	HOGGATT BRANCH (NORTH OF LAKE SALINDA)	8.54							
WASHINGTON	051401040703	INN04C4_00	INN0473_T1008B	HOGGATT BRANCH (NORTH OF LAKE SALINDA)	2.15							
WASHINGTON	051401040703		INN0473_T1009	LAKE SALINDA-UNNAMED INLET	1.05							
WASHINGTON	051401040703		INN0473_T1010	LAKE SALINDA - UNNAMED INLET	0.84							
WASHINGTON	051401040704		INN0474_01	MILL CREEK	9.19							
WASHINGTON	051401040704	INN04C9_00	INN0474_01	MILL CREEK	9.19							
WASHINGTON	051401040704		INN0474_02	MILL CREEK	3.34							
WASHINGTON	051401040704	INN04C9_00	INN0474_02	MILL CREEK	3.34							
WASHINGTON	051401040704		INN0474_03	GOOSE CREEK	2.18							
WASHINGTON	051401040704	INN04C9_00	INN0474_03	GOOSE CREEK	2.18							
WASHINGTON	051401040704		INN0474_04	GOOSE CREEK	5.32							
WASHINGTON	051401040704	INN04C9_00	INN0474_04	GOOSE CREEK	5.32							
WASHINGTON	051401040704		INN0474_T1001	MILL CREEK - UNNAMED TRIBUTARY	7.49							
WASHINGTON	051401040704	INN04C9_00	INN0474_T1001	MILL CREEK - UNNAMED TRIBUTARY	7.49							
WASHINGTON	051401040704		INN0474_T1002	GOOSE CREEK	3.88							
WASHINGTON	051401040704	INN04C9_00	INN0474_T1002	GOOSE CREEK	3.88							
WASHINGTON	051401040704	INN04C9_00	INN0474_T1003	GOOSE CREEK	0.66							
WASHINGTON	051401040704		INN0474_T1004	GOOSE CREEK - UNNAMED TRIBUTARY	6.38							
WASHINGTON	051401040704		INN0474_T1005	MILL CREEK - UNNAMED TRIBUTARY	4.52							
WASHINGTON	051401040704	INN04C9_00	INN0474_T1005	MILL CREEK - UNNAMED TRIBUTARY	4.52							
WASHINGTON	051401040704		INN0474_T1006A	MILL CREEK - UNNAMED TRIBUTARY	0.45							
WASHINGTON	051401040704		INN0474_T1007A	MILL CREEK - UNNAMED TRIBUTARY	0.83							
WASHINGTON	051401040705		INN0475_T1001A	ROSEBUD UNNAMED SINKING STREAM	2.94							
WASHINGTON	051401040705		INN0475_T1002A	ROSEBUD UNNAMED SINKING STREAM	4.13							
WASHINGTON	051401040705		INN0475_T1002B	ROSEBUD UNNAMED SINKING STREAM	1.12							
WASHINGTON	051401040705		INN0475_T1003A	ROSEBUD - UNNAMED SINKING STREAM	1.18							
WASHINGTON	051401040705		INN0475_T1004A	ROSEBUD - UNNAMED SINKING STREAM	0.26							

COUNTY	HYDROLOGIC UNIT CODE	2012 AUID (RETIRED)	2014 AUID	2014 AU NAME	2014 AU SIZE (MILES)							
WASHINGTON	051401040705		INN0475_T1005A	ROSEBUD SINKHOLE AREA	0.11							
WASHINGTON	051401040706	INN04C8_00	INN0476_01	BLUE RIVER	4.34							
WASHINGTON	051401040706		INN0476_02	BLUE RIVER	21.09							
WASHINGTON	51401040706.00	INN04CB_00	INN0476_02	BLUE RIVER	21.09							
WASHINGTON	051401040706		INN0476_T1001A	BLUE RIVER - UNNAMED TRIBUTARY	2.10							
WASHINGTON	051401040706		INN0476_T1002A	BLUE RIVER - UNNAMED SINKING STREAMS	0.40							
WASHINGTON	051401040706		INN0476_T1002B	BLUE RIVER - UNNAMED SINKING STREAMS	0.44							
WASHINGTON	051401040801	INN04E2_00	INN0481_01	SINKING CREEK	3.06							
WASHINGTON	051401040801		INN0481_01A	SINKING CREEK	0.92							
WASHINGTON	051401040801		INN0481_T1001A	SINKING CREEK - UNNAMED (SINKING) TRIBUTARY	4.30							
WASHINGTON	051401040801	INN04E2_00	INN0481_T1001A	SINKING CREEK - UNNAMED (SINKING) TRIBUTARY	4.30							
WASHINGTON	051401040801		INN0481_T1002A	SINKING CREEK - UNNAMED (SINKING) TRIBUTARY	1.34							
WASHINGTON	051401040801		INN0481_T1003	SINKING CREEK - UNNAMED TRIBUTARY	1.75							
WASHINGTON	051401040801		INN0481_T1003A	SINKING CREEK - UNNAMED (SINKING) TRIBUTARY	2.00							
WASHINGTON	051401040801		INN0481_T1003B	SINKING CREEK - UNNAMED (SINKING) TRIBUTARY	0.73							
ORANGE	051401040802	INN04E3_00	INN0482_01	HONEY CREEK	1.11							
ORANGE	051401040802		INN0482_01A	HONEY CREEK	0.28							
WASHINGTON	051401040802	INN04E3_00	INN0482_02	HONEY CREEK	1.24							
WASHINGTON	051401040802	INN04E3_00	INN0482_03A	HONEY CREEK	2.75							
WASHINGTON	051401040802		INN0482_04	HONEY CREEK	0.03							
WASHINGTON	051401040802		INN0482_05	HONEY CREEK	0.31							
ORANGE	051401040802		INN0482_T1001	DUCK CREEK	1.29							
HARRISON	051401040802		INN0482_T1002	STOLER CREEK	2.34							
ORANGE	051401040802	INN04E3_00	INN0482_T1002	STOLER CREEK	2.34							
ORANGE	051401040802		INN0482_T1003	HONEY CREEK - UNNAMED TRIBUTARY	1.93							
WASHINGTON	051401040802		INN0482_T1003	HONEY CREEK - UNNAMED TRIBUTARY	1.93							
WASHINGTON	051401040802		INN0482_T1004	HONEY CREEK - UNNAMED TRIBUTARY	0.96							
WASHINGTON	051401040802		INN0482_T1005	HONEY CREEK - UNNAMED TRIBUTARY	1.60							
WASHINGTON	051401040802		INN0482_T1006	DRY RUN	2.25							
ORANGE	051401040803		INN0483_01A	CIDER FORK	0.75							
ORANGE	051401040803		INN0483_02A	CIDER FORK	2.94							
ORANGE	051401040803		INN0483_03	CIDER FORK	3.84							
ORANGE	051401040803	INN04E7_00	INN0483_03	CIDER FORK	3.84							
CRAWFORD	051401040803	INN04E7_00	INN0483_04	CIDER FORK	1.12							
CRAWFORD	051401040803	INN04E7_00	INN0483_05	CIDER FORK	1.12							
CRAWFORD	051401040803	INN04E7_00	INN0483_06	CIDER FORK	1.22							
ORANGE	051401040803		INN0483_T1001	CIDER FORK - UNNAMED TRIBUTARY	1.45							
ORANGE	051401040803		INN0483_T1002	CIDER FORK - UNNAMED TRIBUTARY	1.29							
ORANGE	051401040803		INN0483_T1003A	CIDER FORK - UNNAMED TRIBUTARY	1.17							
ORANGE	051401040803		INN0483_T1003B	CIDER FORK - UNNAMED TRIBUTARY	1.00							
ORANGE	051401040803		INN0483_T1004A	CIDER FORK - UNNAMED TRIBUTARY	1.51							
ORANGE	051401040803		INN0483_T1004A	CIDER FORK - UNNAMED TRIBUTARY	1.51							
ORANGE	051401040803		INN0483_T1005A	CIDER FORK - UNNAMED TRIBUTARY	3.05							
WASHINGTON	051401040803		INN0483_T1005A	CIDER FORK - UNNAMED TRIBUTARY	3.05							

COUNTY	HYDROLOGIC UNIT CODE	2012 AUID (RETIRED)	2014 AUID	2014 AU NAME	2014 AU SIZE (MILES)							
ORANGE	051401040803		INN0483_T1007	CIDER FORK - UNNAMED TRIBUTARY	2.17							
CRAWFORD	051401040803		INN0483_T1008	CIDER FORK - UNNAMED TRIBUTARY	1.51							
CRAWFORD	051401040803		INN0483_T1008A	FLOOD CREEK	0.53							
ORANGE	051401040803		INN0483_T1008B	FLOOD CREEK	3.05							
CRAWFORD	051401040803	INN04E7_00	INN0483_T1009	CIDER CREEK - UNNAMED TRIBUTARY	2.26							
CRAWFORD	051401040803		INN0483_T1009A	CIDER CREEK - UNNAMED TRIBUTARY	0.69							
CRAWFORD	051401040804		INN0484_03	WHISKEY RUN	5.86							
CRAWFORD	051401040804	INN04E6_00	INN0484_03	WHISKEY RUN	5.86							
CRAWFORD	051401040804		INN0484_04	WHISKEY RUN	2.83							
CRAWFORD	051401040804	INN04E6_00	INN0484_04	WHISKEY RUN	2.83							
CRAWFORD	051401040804	INN04E6_00	INN0484_05	WHISKEY RUN	0.69							
CRAWFORD	051401040804	INN04E6_00	INN0484_06	WHISKEY RUN	0.57							
CRAWFORD	051401040804		INN0484_07	WHISKEY RUN	1.80							
CRAWFORD	051401040804	INN04E6_00	INN0484_07	WHISKEY RUN	1.80							
CRAWFORD	051401040804	INN04E8_00	INN0484_08	WHISKEY RUN	0.58							
CRAWFORD	051401040804		INN0484_09	WHISKEY RUN	2.43							
CRAWFORD	051401040804	INN04E8_00	INN0484_09	WHISKEY RUN	2.43							
CRAWFORD	051401040804	INN04E8_00	INN0484_10	WHISKEY RUN	0.88							
CRAWFORD	051401040804		INN0484_T1003	WHISKEY RUN - UNNAMED TRIBUTARY	5.77							
ORANGE	051401040804		INN0484_T1003	WHISKEY RUN - UNNAMED TRIBUTARY	5.77							
CRAWFORD	051401040804		INN0484_T1004	BRANDYWINE FORK	2.62							
CRAWFORD	051401040804	INN04E6_00	INN0484_T1004	BRANDYWINE FORK	2.62							
CRAWFORD	051401040804		INN0484_T1004	BRANDYWINE FORK	2.62							
CRAWFORD	051401040804	INN04E6_00	INN0484_T1004	BRANDYWINE FORK	2.62							
CRAWFORD	051401040804		INN0484_T1005	BRANDYWINE CREEK	1.47							
CRAWFORD	051401040804	INN04E6_00	INN0484_T1005	BRANDYWINE CREEK	1.47							
CRAWFORD	051401040804		INN0484_T1006	BRANDYWINE FORK - UNNAMED TRIBUTARY	3.58							
CRAWFORD	051401040804		INN0484_T1007	WHISKEY RUN - UNNAMED TRIBUTARY	3.72							
CRAWFORD	051401040804	INN04E8_00	INN0484_T1007	WHISKEY RUN - UNNAMED TRIBUTARY	3.72							
CRAWFORD	051401040804		INN0484_T1008	WHISKEY RUN - UNNAMED TRIBUTARY	2.66							
CRAWFORD	051401040804	INN04E8_00	INN0484_T1008	WHISKEY RUN - UNNAMED TRIBUTARY	2.66							
CRAWFORD	051401040804		INN0484_T1009	WHISKEY RUN - UNNAMED TRIBUTARY	0.69							
HARRISON	051401040805		INN0485_02	BLUE RIVER	5.99							
WASHINGTON	051401040805		INN0485_02	BLUE RIVER	5.99							
WASHINGTON	051401040805	INN04E1_T1001	INN0485_02	BLUE RIVER	5.99							
HARRISON	051401040805		INN0485_03	BLUE RIVER	2.48							
HARRISON	051401040805	INN04E1_T1001	INN0485_03	BLUE RIVER	2.48							
HARRISON	051401040805	INN04E1_T1001	INN0485_04	BLUE RIVER	3.70							
CRAWFORD	051401040805		INN0485_05	BLUE RIVER	1.95							
CRAWFORD	051401040805	INN04E5_T1002	INN0485_05	BLUE RIVER	1.95							
WASHINGTON	051401040805		INN0485_06	BLUE RIVER	1.90							
CRAWFORD	051401040805	INN04E5_T1002	INN0485_06	BLUE RIVER	1.90							
CRAWFORD	051401040805	INN04E5_T1002	INN0485_07	BLUE RIVER	3.29							
CRAWFORD	051401040805	INN04E5_T1002	INN0485_08	BLUE RIVER	0.43							
CRAWFORD	051401040805		INN0485_09	BLUE RIVER	4.64							
CRAWFORD	051401040805	INN04E5_T1002	INN0485_09	BLUE RIVER	4.64							

COUNTY	HYDROLOGIC UNIT CODE	2012 AUID (RETIRED)	2014 AUID	2014 AU NAME	2014 AU SIZE (MILES)							
CRAWFORD	051401040805	INN04E5_T1002	INN0485_10	BLUE RIVER	0.95							
HARRISON	051401040805		INN0485_T1002	BLUE RIVER - UNNAMED TRIBUTARY	1.03							
HARRISON	051401040805		INN0485_T1003	BLUE RIVER - UNNAMED TRIBUTARY	1.05							
HARRISON	051401040805		INN0485_T1003A	BLUE RIVER - UNNAMED TRIBUTARY	0.68							
HARRISON	051401040805		INN0485_T1004A	BALDY CREEK	1.92							
CRAWFORD	051401040805		INN0485_T1005A	BLUE RIVER - UNNAMED TRIBUTARY	0.48							
HARRISON	051401040805		INN0485_T1006A	BLUE RIVER - UNNAMED TRIBUTARY	2.34							
HARRISON	051401040805		INN0485_T1007A	BLUE RIVER - UNNAMED TRIBUTARY	0.02							
HARRISON	051401040805		INN0485_T1008A	BLUE RIVER - UNNAMED TRIBUTARY	1.82							
HARRISON	051401040901	INN04F1_T1003	INN0491_02	BLUE RIVER	1.78							
HARRISON	051401040901	INN04F1_T1003	INN0491_03	BLUE RIVER	3.72							
HARRISON	051401040901	INN04F2_T1004	INN0491_03	BLUE RIVER	3.72							
HARRISON	051401040901		INN0491_T1002	BLUE RIVER - UNNAMED TRIBUTARY	1.55							
HARRISON	051401040901		INN0491_T1003	BLUE RIVER - UNNAMED TRIBUTARY	4.94							
HARRISON	051401040901	INN04F1_00	INN0491_T1003	BLUE RIVER - UNNAMED TRIBUTARY	4.94							
HARRISON	051401040901		INN0491_T1003A	BLUE RIVER - UNNAMED TRIBUTARY (SINKING STREAM)	1.18							
HARRISON	051401040901		INN0491_T1003B	BLUE RIVER - UNNAMED TRIBUTARY (SINKING STREAM)	0.77							
HARRISON	051401040901		INN0491_T1003C	BLUE RIVER - UNNAMED TRIBUTARY (SINKING STREAM)	1.21							
HARRISON	051401040901		INN0491_T1003D	BLUE RIVER - UNNAMED TRIBUTARY (SINKING STREAM)	0.90							
HARRISON	051401040901		INN0491_T1003E	BLUE RIVER - UNNAMED TRIBUTARY (SINKING STREAM)	0.74							
HARRISON	051401040901		INN0491_T1003F	BLUE RIVER - UNNAMED TRIBUTARY (SINKING STREAM)	1.40							
HARRISON	051401040901		INN0491_T1003G	BLUE RIVER - UNNAMED TRIBUTARY (SINKING STREAM)	0.68							
HARRISON	051401040901		INN0491_T1003H	BLUE RIVER - UNNAMED TRIBUTARY (SINKING STREAM)	0.64							
HARRISON	051401040901		INN0491_T1003I	BLUE RIVER - UNNAMED TRIBUTARY (SINKING STREAM)	0.89							
HARRISON	051401040901		INN0491_T1003J	BLUE RIVER - UNNAMED TRIBUTARY (SINKING STREAM)	1.22							
HARRISON	051401040901		INN0491_T1003K	BLUE RIVER - UNNAMED TRIBUTARY (SINKING STREAM)	2.56							
HARRISON	051401040901		INN0491_T1003L	BLUE RIVER - UNNAMED TRIBUTARY (SINKING STREAM)	0.87							
HARRISON	051401040901		INN0491_T1003M	BLUE RIVER - UNNAMED TRIBUTARY (SINKING STREAM)	0.89							
HARRISON	051401040901		INN0491_T1003N	BLUE RIVER - UNNAMED TRIBUTARY (SINKING STREAM)	0.78							
HARRISON	051401040901	INN04F2_00	INN0491_T1004	SLICK RUN	1.32							
CRAWFORD	051401040901	INN04F2_00	INN0491_T1005	SLICK RUN	1.62							
CRAWFORD	051401040901	INN04F2_00	INN0491_T1006	SLICK RUN	0.76							
CRAWFORD	051401040901		INN0491_T1007	SLICK RUN	0.37							
CRAWFORD	051401040901		INN0491_T1008	SLICK RUN - UNNAMED TRIBUTARY	0.43							
CRAWFORD	051401040901		INN0491_T1009	SLICK RUN - UNNAMED TRIBUTARY	1.15							
CRAWFORD	051401040901		INN0491_T1010	SLICK RUN - UNNAMED TRIBUTARY	1.05							
CRAWFORD	051401040901		INN0491_T1011	SLICK RUN - UNNAMED TRIBUTARY	2.18							
CRAWFORD	051401040901		INN0491_T1012	SLICK RUN - UNNAMED TRIBUTARY	1.00							
CRAWFORD	051401040901		INN0491_T1013	SLICK RUN - UNNAMED TRIBUTARY	0.84							
CRAWFORD	051401040901		INN0491_T1014	SLICK RUN - UNNAMED TRIBUTARY	2.67							
CRAWFORD	051401040901		INN0491_T1015	SLICK RUN - UNNAMED TRIBUTARY	0.96							
CRAWFORD	051401040901		INN0491_T1016	SLICK RUN - UNNAMED TRIBUTARY	0.98							
CRAWFORD	051401040901		INN0491_T1017	SLICK RUN - UNNAMED TRIBUTARY	0.74							
CRAWFORD	051401040901		INN0491_T1018	SLICK RUN - UNNAMED TRIBUTARY	0.64							

COUNTY	HYDROLOGIC UNIT CODE	2012 AUID (RETIRED)	2014 AUID	2014 AU NAME	2014 AU SIZE (MILES)							
CRAWFORD	051401040901		INN0491_T1019	SLICK RUN - UNNAMED TRIBUTARY	1.71							
HARRISON	051401040902		INN0492_01	HARRISON SPRING	3.61							
HARRISON	051401040902	INN04F4_00	INN0492_01	HARRISON SPRING	3.61							
HARRISON	051401040902		INN0492_T1001A	RAMSKY KARST AREA - UNNAMED SINKING STREAM	1.11							
HARRISON	051401040902		INN0492_T1002A	RAMSKY KARST AREA - UNNAMED SINKING STREAM	0.53							
HARRISON	051401040902		INN0492_T1003A	RAMSKY KARST AREA - UNNAMED SINKING STREAM	1.01							
HARRISON	051401040902		INN0492_T1003B	RAMSKY KARST AREA - UNNAMED SINKING STREAM	0.49							
HARRISON	051401040902		INN0492_T1004A	RAMSKY KARST AREA - UNNAMED SINKING STREAM	1.05							
HARRISON	051401040902		INN0492_T1005A	RAMSKY KARST AREA - UNNAMED SINKING STREAM	0.66							
HARRISON	051401040902		INN0492_T1006A	RAMSKY KARST AREA - UNNAMED SINKING STREAM	0.73							
HARRISON	051401040903		INN0493_01	BLUE RIVER	3.80							
HARRISON	051401040903	INN04F3_T1005	INN0493_01	BLUE RIVER	3.80							
HARRISON	051401040903	INN04F3_T1005	INN0493_02	BLUE RIVER	1.13							
HARRISON	051401040903		INN0493_03	BLUE RIVER	4.16							
HARRISON	051401040903	INN04F3_T1005	INN0493_03	BLUE RIVER	4.16							
CRAWFORD	051401040903		INN0493_04	BLUE RIVER	3.97							
HARRISON	051401040903	INN04F3_T1005	INN0493_04	BLUE RIVER	3.97							
HARRISON	051401040903		INN0493_05	BLUE RIVER	6.67							
HARRISON	051401040903	INN04F3_T1005	INN0493_05	BLUE RIVER	6.67							
HARRISON	051401040903		INN0493_T1001	BLUE RIVER - UNNAMED TRIBUTARY	3.70							
HARRISON	051401040903	INN04F3_00	INN0493_T1001	BLUE RIVER - UNNAMED TRIBUTARY	3.70							
HARRISON	051401040903		INN0493_T1002	BLUE RIVER - UNNAMED TRIBUTARY	1.11							
CRAWFORD	051401040903	INN04F3_00	INN0493_T1004	BLUE RIVER - UNNAMED TRIBUTARY	1.19							
CRAWFORD	051401040903		INN0493_T1005	BLUE RIVER - UNNAMED TRIBUTARY	1.49							
CRAWFORD	051401040903	INN04F3_00	INN0493_T1005	BLUE RIVER - UNNAMED TRIBUTARY	1.49							
CRAWFORD	051401040903		INN0493_T1006	BLUE RIVER - UNNAMED TRIBUTARY	2.46							
HARRISON	051401040903		INN0493_T1007A	BLUE RIVER - UNNAMED TRIBUTARY (SINKING STREAM)	3.21							
HARRISON	051401040903		INN0493_T1008A	BLUE RIVER - UNNAMED TRIBUTARY (SINKING STREAM)	1.49							
CRAWFORD	051401040903		INN0493_T1009	BLUE RIVER - UNNAMED TRIBUTARY	3.71							
HARRISON	051401040903		INN0493_T1009	BLUE RIVER - UNNAMED TRIBUTARY	3.71							
CRAWFORD	051401040903	INN04F3_00	INN0493_T1009	BLUE RIVER - UNNAMED TRIBUTARY	3.71							
CRAWFORD	051401040904		INN0494_01	DRY RUN	13.36							
CRAWFORD	051401040904	INN04F7_00	INN0494_01	DRY RUN	13.36							
CRAWFORD	051401040904		INN0494_02	DRY RUN	9.45							
CRAWFORD	051401040904	INN04F7_00	INN0494_02	DRY RUN	9.45							
CRAWFORD	051401040904	INN04F7_00	INN0494_03	DRY RUN	1.69							
CRAWFORD	051401040904		INN0494_T1001	DRY RUN - UNNAMED TRIBUTARY	1.89							
CRAWFORD	051401040904		INN0494_T1002	DRY RUN - UNNAMED TRIBUTARY	2.02							
CRAWFORD	051401040904		INN0494_T1003	DRY RUN - UNNAMED TRIBUTARY	3.36							
CRAWFORD	051401040904		INN0494_T1004	JORDAN CREEK	6.27							
CRAWFORD	051401040904	INN04F7_00	INN0494_T1004	JORDAN CREEK	6.27							
CRAWFORD	051401040904		INN0494_T1005	BLUE RIVER - UNNAMED TRIBUTARY	2.27							
CRAWFORD	051401040904		INN0494_T1006	TEXAS CREEK	8.59							
CRAWFORD	051401040904	INN04F7_00	INN0494_T1006	TEXAS CREEK	8.59							

COUNTY	HYDROLOGIC UNIT CODE	2012 AUID (RETIRED)	2014 AUID	2014 AU NAME	2014 AU SIZE (MILES)							
CRAWFORD	051401040904		INN0494_T1007	BLUE RIVER - UNNAMED TRIBUTARY	3.96							
HARRISON	051401040905		INN0495_01	BLUE RIVER	5.80							
HARRISON	051401040905	INN04F5_T1007	INN0495_01	BLUE RIVER	5.80							
HARRISON	051401040905	INN04F6_T1007	INN0495_01	BLUE RIVER	5.80							
HARRISON	051401040905		INN0495_02	BLUE RIVER	7.26							
HARRISON	051401040905	INN04F6_T1039	INN0495_02	BLUE RIVER	7.26							
HARRISON	051401040905		INN0495_03	BLUE RIVER	7.22							
HARRISON	051401040905	INN04F6_T1039	INN0495_03	BLUE RIVER	7.22							
HARRISON	051401040905		INN0495_04	BLUE RIVER	2.82							
HARRISON	051401040905	INN04F7_T1008	INN0495_04	BLUE RIVER	2.82							
HARRISON	051401040905		INN0495_T1001	HICKMAN BRANCH	7.49							
HARRISON	051401040905	INN04F5_00	INN0495_T1001	HICKMAN BRANCH	7.49							
HARRISON	051401040905		INN0495_T1002	HICKMAN BRANCH	4.58							
HARRISON	051401040905	INN04F5_00	INN0495_T1002	HICKMAN BRANCH	4.58							
HARRISON	051401040905		INN0495_T1003A	HICKMAN BRANCH	1.71							
HARRISON	051401040905		INN0495_T1003B	HICKMAN BRANCH	0.88							
HARRISON	051401040905		INN0495_T1004	ROCK CREEK	8.78							
HARRISON	051401040905	INN04F6_00	INN0495_T1004	ROCK CREEK	8.78							
HARRISON	051401040905		INN0495_T1004A	ROCK CREEK	0.85							
CRAWFORD	051401040905		INN0495_T1005	BLUE RIVER - UNNAMED TRIBUTARY	5.68							
CRAWFORD	051401040905		INN0495_T1006	SHARPE CREEK	4.71							
HARRISON	051401040905		INN0495_T1007	BLUE RIVER - UNNAMED TRIBUTARY	2.62							
HARRISON	051401041002		INN04A2_01	LICK RUN	3.81							
HARRISON	051401041002	INN0471_00	INN04A2_01	LICK RUN	3.81							
HARRISON	051401041002		INN04A2_T1001A	OHIO RIVER - UNNAMED SPRING	1.11							
HARRISON	051401041002		INN04A2_T1002A	OHIO RIVER - UNNAMED TRIBUTARY	0.98							
HARRISON	051401041002		INN04A2_T1003A	OHIO RIVER - UNNAMED TRIBUTARY	1.86							
HARRISON	051401041002		INN04A2_T1004A	OHIO RIVER - UNNAMED TRIBUTARY	3.18							
HARRISON	051401041002		INN04A2_T1005A	OHIO RIVER - UNNAMED TRIBUTARY	0.69							
HARRISON	051401041002		INN04A2_T1005B	OHIO RIVER - UNNAMED TRIBUTARY	1.34							
HARRISON	051401041002		INN04A2_T1006	OHIO RIVER - UNNAMED TRIBUTARY	1.37							
HARRISON	051401041002		INN04A2_T1007	OHIO RIVER - UNNAMED TRIBUTARY	3.17							
HARRISON	051401041002	INN0472_00	INN04A2_T1007	OHIO RIVER - UNNAMED TRIBUTARY	3.17							
HARRISON	051401041002	INN0472_00	INN04A2_T1008	OHIO RIVER - UNNAMED TRIBUTARY	0.66							
HARRISON	051401041002		INN04A2_T1009	OHIO RIVER - UNNAMED TRIBUTARY	1.46							
HARRISON	051401041002	INN0472_00	INN04A2_T1009	OHIO RIVER - UNNAMED TRIBUTARY	1.46							
HARRISON	051401041002	INN0472_00	INN04A2_T1010	OHIO RIVER - UNNAMED TRIBUTARY	0.83							
HARRISON	051401041002	INN0472_00	INN04A2_T1011A	OHIO RIVER - UNNAMED TRIBUTARY	0.71							
HARRISON	051401041004		INN04A4_01	POTATO RUN	10.72							
HARRISON	051401041004	INN04B2_00	INN04A4_01	POTATO RUN	10.72							
HARRISON	051401041004		INN04A4_02	POTATO RUN	4.95							
HARRISON	051401041004	INN04B2_00	INN04A4_02	POTATO RUN	4.95							
HARRISON	051401041004		INN04A4_T1001A	OHIO RIVER - UNNAMED TRIBUTARY	0.59							
HARRISON	051401041004		INN04A4_T1002A	OHIO RIVER - UNNAMED TRIBUTARY	7.98							

COUNTY	HYDROLOGIC UNIT CODE	2012 AUID (RETIRED)	2014 AUID	2014 AU NAME	2014 AU SIZE (MILES)							
HARRISON	051401041004	INN04B1_00	INN04A4_T1002A	OHIO RIVER - UNNAMED TRIBUTARY	7.98							
CRAWFORD	051401041004		INN04A4_T1003A	OHIO RIVER - UNNAMED TRIBUTARY	1.32							
CRAWFORD	051401041004		INN04A4_T1004A	OHIO RIVER - UNNAMED TRIBUTARY	1.00							
CRAWFORD	051401041004		INN04A4_T1005A	OHIO RIVER - UNNAMED TRIBUTARY	0.59							
CRAWFORD	051401041004		INN04A4_T1006A	OHIO RIVER - UNNAMED TRIBUTARY	2.93							
CRAWFORD	051401041004		INN04A4_T1007A	OHIO RIVER - UNNAMED TRIBUTARY	0.82							
CRAWFORD	051401041004		INN04A4_T1008A	OHIO RIVER - UNNAMED TRIBUTARY	2.96							
CRAWFORD	051401041004		INN04A4_T1009A	OHIO RIVER - UNNAMED TRIBUTARY	0.42							
CRAWFORD	051401041101		INN04B1_01	CAMP FORK CREEK	4.45							
CRAWFORD	051401041101	INN04J3_T1047	INN04B1_01	CAMP FORK CREEK	4.45							
CRAWFORD	051401041101		INN04B1_02	CAMP FORK CREEK	13.20							
CRAWFORD	051401041101	INN04J3_T1047	INN04B1_02	CAMP FORK CREEK	13.20							
CRAWFORD	051401041101		INN04B1_02A	CAMP FORK CREEK	0.41							
CRAWFORD	051401041101		INN04B1_T1001	CAMP FORK CREEK - UNNAMED TRIBUTARY	1.09							
CRAWFORD	051401041101		INN04B1_T1002	CAMP FORK CREEK - UNNAMED TRIBUTARY	4.83							
CRAWFORD	051401041101	INN04J3_00	INN04B1_T1002	CAMP FORK CREEK - UNNAMED TRIBUTARY	4.83							
CRAWFORD	051401041101	INN04J2_00	INN04B1_T1003	BIRD HOLLOW CREEK	0.74							
CRAWFORD	051401041101		INN04B1_T1004	BIRD HOLLOW CREEK	1.61							
CRAWFORD	051401041101	INN04J1_00	INN04B1_T1004	BIRD HOLLOW CREEK	1.61							
CRAWFORD	051401041101		INN04B1_T1005	BIRD HOLLOW CREEK	5.47							
CRAWFORD	051401041101	INN04J1_00	INN04B1_T1005	BIRD HOLLOW CREEK	5.47							
CRAWFORD	051401041101		INN04B1_T1006	BIRD HOLLOW CREEK	2.34							
CRAWFORD	051401041101		INN04B1_T1007	DOG CREEK	11.53							
CRAWFORD	051401041101	INN04J1_00	INN04B1_T1007	DOG CREEK	11.53							
CRAWFORD	051401041101		INN04B1_T1008	DOG CREEK - UNNAMED TRIBUTARY	1.23							
CRAWFORD	051401041101		INN04B1_T1009	DOG CREEK - UNNAMED TRIBUTARY	2.35							
CRAWFORD	051401041101		INN04B1_T1010	BROWNSTOWN CREEK	8.45							
CRAWFORD	051401041101	INN04J2_00	INN04B1_T1010	BROWNSTOWN CREEK	8.45							
CRAWFORD	051401041101		INN04B1_T1011	BROWNSTOWN CREEK - UNNAMED TRIBUTARY	1.25							
CRAWFORD	051401041101		INN04B1_T1012	BROWNSTOWN CREEK - UNNAMED TRIBUTARY	2.04							
CRAWFORD	051401041101		INN04B1_T1013	BROWNSTOWN CREEK - UNNAMED TRIBUTARY	3.84							
CRAWFORD	051401041102		INN04B2_01	OTTER CREEK	7.20							
CRAWFORD	051401041102	INN04J4_01	INN04B2_01	OTTER CREEK	7.20							
CRAWFORD	051401041102		INN04B2_02	OTTER CREEK	3.82							
CRAWFORD	051401041102	INN04J4_01	INN04B2_02	OTTER CREEK	3.82							
CRAWFORD	051401041102		INN04B2_03	OTTER CREEK	1.26							
CRAWFORD	051401041102	INN04J4_01	INN04B2_03	OTTER CREEK	1.26							
CRAWFORD	051401041102		INN04B2_04	OTTER CREEK	1.53							
CRAWFORD	051401041102	INN04J4_01	INN04B2_04	OTTER CREEK	1.53							
CRAWFORD	051401041102		INN04B2_T1001	OTTER CREEK - UNNAMED TRIBUTARY	3.24							
CRAWFORD	051401041102	INN04J4_T1001	INN04B2_T1001	OTTER CREEK - UNNAMED TRIBUTARY	3.24							
CRAWFORD	051401041102		INN04B2_T1002	OTTER CREEK - UNNAMED TRIBUTARY	6.37							
CRAWFORD	051401041102	INN04J4_T1002A	INN04B2_T1002	OTTER CREEK - UNNAMED TRIBUTARY	6.37							
CRAWFORD	051401041102		INN04B2_T1003A	OTTER CREEK - UNNAMED TRIBUTARY	1.44							

COUNTY	HYDROLOGIC UNIT CODE	2012 AUID (RETIRED)	2014 AUID	2014 AU NAME	2014 AU SIZE (MILES)							
CRAWFORD	051401041102		INN04B2_T1004	OTTER CREEK	5.32							
CRAWFORD	051401041102	INN04J4_T1003	INN04B2_T1004	OTTER CREEK	5.32							
CRAWFORD	051401041102		INN04B2_T1005	OTTER CREEK - UNNAMED TRIBUTARY	4.49							
CRAWFORD	051401041102	INN04J4_T1004	INN04B2_T1005	OTTER CREEK - UNNAMED TRIBUTARY	4.49							
CRAWFORD	051401041103		INN04B3_01	BOGARD CREEK	9.50							
CRAWFORD	051401041103	INN04J6_00	INN04B3_01	BOGARD CREEK	9.50							
CRAWFORD	051401041103		INN04B3_02	BOGARD CREEK	14.03							
CRAWFORD	051401041103	INN04J6_00	INN04B3_02	BOGARD CREEK	14.03							
CRAWFORD	051401041103		INN04B3_03	BOGARD CREEK	2.38							
CRAWFORD	051401041103	INN04J7_T1046	INN04B3_03	BOGARD CREEK	2.38							
CRAWFORD	051401041103		INN04B3_P1001	ENGLISH RESERVOIR - ARTIFICIAL PATH	0.79							
CRAWFORD	051401041103	INN04J7_00	INN04B3_P1001	ENGLISH RESERVOIR - ARTIFICIAL PATH	0.79							
CRAWFORD	051401041103		INN04B3_T1001	BOGARD CREEK - UNNAMED TRIBUTARY	1.56							
CRAWFORD	051401041103		INN04B3_T1002	BOGARD CREEK - UNNAMED TRIBUTARY	3.02							
CRAWFORD	051401041103		INN04B3_T1003	BOGARD CREEK - UNNAMED TRIBUTARY	6.07							
CRAWFORD	051401041103	INN04J6_00	INN04B3_T1003	BOGARD CREEK - UNNAMED TRIBUTARY	6.07							
CRAWFORD	051401041103		INN04B3_T1004	BRUSHY CREEK	5.04							
CRAWFORD	051401041103	INN04J7_00	INN04B3_T1004	BRUSHY CREEK	5.04							
CRAWFORD	051401041103		INN04B3_T1004A	BRUSHY CREEK	1.42							
CRAWFORD	051401041103		INN04B3_T1004B	BRUSHY CREEK - UNNAMED TRIBUTARY	1.78							
CRAWFORD	051401041103		INN04B3_T1004C	BRUSHY CREEK - UNNAMED INLET TO ENGLISH RESERVOIR	0.37							
CRAWFORD	051401041103		INN04B3_T1004D	BRUSHY CREEK - UNNAMED INLET TO ENGLISH RESERVOIR	0.37							
CRAWFORD	051401041103		INN04B3_T1005	BRUSHY CREEK - UNNAMED TRIBUTARY	1.98							
CRAWFORD	051401041103		INN04B3_T1006	BRUSHY CREEK - UNNAMED TRIBUTARY	1.29							
CRAWFORD	051401041103		INN04B3_T1007	BRUSHY CREEK - UNNAMED TRIBUTARY	1.37							
CRAWFORD	051401041103		INN04B3_T1008	BRUSHY CREEK - UNNAMED TRIBUTARY	2.28							
CRAWFORD	051401041103		INN04B3_T1009	BOGARD CREEK - UNNAMED TRIBUTARY	2.49							
CRAWFORD	051401041104		INN04B4_01	STINKING FORK	6.23							
PERRY	051401041104		INN04B4_01	STINKING FORK	6.23							
CRAWFORD	051401041104	INN04J9_00	INN04B4_01	STINKING FORK	6.23							
CRAWFORD	051401041104		INN04B4_02	STINKING FORK	5.20							
CRAWFORD	051401041104	INN04J9_00	INN04B4_02	STINKING FORK	5.20							
CRAWFORD	051401041104		INN04B4_03	STINKING FORK	15.12							
PERRY	051401041104		INN04B4_03	STINKING FORK	15.12							
PERRY	051401041104	INN04JA_00	INN04B4_03	STINKING FORK	15.12							
CRAWFORD	051401041104		INN04B4_T1001	STINKING FORK - UNNAMED TRIBUTARY	1.53							
CRAWFORD	051401041104		INN04B4_T1001A	STINKING FORK - UNNAMED TRIBUTARY	0.16							
CRAWFORD	051401041104		INN04B4_T1002	RUSSELL BRANCH	3.22							
CRAWFORD	051401041104		INN04B4_T1003	REASOR BRANCH	4.19							
CRAWFORD	051401041104	INN04J9_00	INN04B4_T1003	REASOR BRANCH	4.19							
CRAWFORD	051401041104		INN04B4_T1004	POTTS CREEK	7.31							
CRAWFORD	051401041104		INN04B4_T1005	STINKING FORK - UNNAMED TRIBUTARY	3.67							
PERRY	051401041104		INN04B4_T1005	STINKING FORK - UNNAMED TRIBUTARY	3.67							
PERRY	051401041104		INN04B4_T1006	STINKING FORK - UNNAMED TRIBUTARY	5.91							

COUNTY	HYDROLOGIC UNIT CODE	2012 AUID (RETIRED)	2014 AUID	2014 AU NAME	2014 AU SIZE (MILES)							
CRAWFORD	051401041104		INN04B4_T1007	STINKING FORK - UNNAMED TRIBUTARY	4.73							
CRAWFORD	051401041104	INN04JA_00	INN04B4_T1007	STINKING FORK - UNNAMED TRIBUTARY	4.73							
PERRY	051401041104		INN04B4_T1008	STINKING FORK - UNNAMED TRIBUTARY	3.86							
CRAWFORD	051401041105	INN04J5_01	INN04B5_01	LITTLE BLUE RIVER	0.29							
CRAWFORD	051401041105	INN04J5_01	INN04B5_02	LITTLE BLUE RIVER	0.67							
CRAWFORD	051401041105		INN04B5_03	LITTLE BLUE RIVER	1.37							
CRAWFORD	051401041105	INN04J5_01	INN04B5_03	LITTLE BLUE RIVER	1.37							
CRAWFORD	051401041105		INN04B5_04	LITTLE BLUE RIVER	6.97							
CRAWFORD	051401041105	INN04J5_01	INN04B5_04	LITTLE BLUE RIVER	6.97							
CRAWFORD	051401041105		INN04B5_05	LITTLE BLUE RIVER	2.12							
CRAWFORD	051401041105	INN04J5_01	INN04B5_05	LITTLE BLUE RIVER	2.12							
CRAWFORD	051401041105		INN04B5_06	LITTLE BLUE RIVER	3.66							
CRAWFORD	051401041105	INN04J5_01	INN04B5_06	LITTLE BLUE RIVER	3.66							
CRAWFORD	051401041105		INN04B5_07	LITTLE BLUE RIVER	4.19							
CRAWFORD	051401041105	INN04J8_00	INN04B5_07	LITTLE BLUE RIVER	4.19							
CRAWFORD	051401041105		INN04B5_08	LITTLE BLUE RIVER	3.88							
CRAWFORD	051401041105	INN04J8_00	INN04B5_08	LITTLE BLUE RIVER	3.88							
CRAWFORD	051401041105	INN04J8_00	INN04B5_09	LITTLE BLUE RIVER	0.97							
CRAWFORD	051401041105		INN04B5_10	LITTLE BLUE RIVER	2.85							
CRAWFORD	051401041105	INN04J8_00	INN04B5_10	LITTLE BLUE RIVER	2.85							
CRAWFORD	051401041105		INN04B5_11	LITTLE BLUE RIVER	4.87							
CRAWFORD	051401041105	INN04J8_00	INN04B5_11	LITTLE BLUE RIVER	4.87							
CRAWFORD	051401041105		INN04B5_12	LITTLE BLUE RIVER	2.58							
CRAWFORD	051401041105	INN04J8_00	INN04B5_12	LITTLE BLUE RIVER	2.58							
CRAWFORD	051401041105		INN04B5_T1001	LITTLE BLUE RIVER (OXBOW)	0.56							
CRAWFORD	051401041105		INN04B5_T1002	LITTLE BLUE RIVER - UNNAMED TRIBUTARY	2.88							
CRAWFORD	051401041105	INN04J5_T1001	INN04B5_T1002	LITTLE BLUE RIVER - UNNAMED TRIBUTARY	2.88							
CRAWFORD	051401041105		INN04B5_T1003	LITTLE BLUE RIVER - UNNAMED TRIBUTARY	1.40							
CRAWFORD	051401041105		INN04B5_T1004	LITTLE BLUE RIVER - UNNAMED TRIBUTARY	1.11							
CRAWFORD	051401041105		INN04B5_T1005	LITTLE BLUE RIVER - UNNAMED TRIBUTARY	1.96							
CRAWFORD	051401041105		INN04B5_T1006	LITTLE BLUE RIVER - UNNAMED TRIBUTARY	5.65							
CRAWFORD	051401041105	INN04J8_00	INN04B5_T1006	LITTLE BLUE RIVER - UNNAMED TRIBUTARY	5.65							
CRAWFORD	051401041105		INN04B5_T1007	LITTLE BLUE RIVER - UNNAMED TRIBUTARY	4.35							
CRAWFORD	051401041105	INN04J8_00	INN04B5_T1007	LITTLE BLUE RIVER - UNNAMED TRIBUTARY	4.35							
CRAWFORD	051401041105		INN04B5_T1008	LITTLE BLUE RIVER - UNNAMED TRIBUTARY	5.76							
CRAWFORD	051401041105		INN04B5_T1009	LITTLE BLUE RIVER - UNNAMED TRIBUTARY	1.64							
CRAWFORD	051401041105		INN04B5_T1010	LITTLE BLUE RIVER - UNNAMED TRIBUTARY	1.47							
CRAWFORD	051401041105	INN04J8_00	INN04B5_T1010	LITTLE BLUE RIVER - UNNAMED TRIBUTARY	1.47							
CRAWFORD	051401041105		INN04B5_T1010A	LITTLE BLUE RIVER - UNNAMED TRIBUTARY	2.62							
CRAWFORD	051401041105	INN04J8_00	INN04B5_T1010A	LITTLE BLUE RIVER - UNNAMED TRIBUTARY	2.62							
CRAWFORD	051401041105		INN04B5_T1011	LITTLE BLUE RIVER - UNNAMED TRIBUTARY	2.04							
CRAWFORD	051401041105		INN04B5_T1012	LITTLE BLUE RIVER - UNNAMED TRIBUTARY	2.51							
CRAWFORD	051401041105	INN04J8_00	INN04B5_T1012	LITTLE BLUE RIVER - UNNAMED TRIBUTARY	2.51							
CRAWFORD	051401041105		INN04B5_T1013	LITTLE BLUE RIVER - UNNAMED TRIBUTARY	2.14							

COUNTY	HYDROLOGIC UNIT CODE	2012 AUID (RETIRED)	2014 AUID	2014 AU NAME	2014 AU SIZE (MILES)							
CRAWFORD	051401041106		INN04B6_01	TURKEY FORK	12.65							
CRAWFORD	051401041106	INN04JC_00	INN04B6_01	TURKEY FORK	12.65							
CRAWFORD	051401041106	INN04JC_00	INN04B6_02	TURKEY FORK	0.63							
CRAWFORD	051401041106		INN04B6_03	JABY CREEK	7.52							
CRAWFORD	051401041106	INN04JC_00	INN04B6_03	JABY CREEK	7.52							
CRAWFORD	051401041106		INN04B6_04	TURKEY FORK	13.76							
CRAWFORD	051401041106	INN04JC_00	INN04B6_04	TURKEY FORK	13.76							
CRAWFORD	051401041106		INN04B6_P1001	JABY CREEK - UNNAMED TRIBUTARY (ARTIFICIAL PATH)	0.15							
CRAWFORD	051401041106		INN04B6_T1001	TURKEY CREEK - UNNAMED TRIBUTARY	1.78							
CRAWFORD	051401041106		INN04B6_T1002	TURKEY CREEK - UNNAMED TRIBUTARY	3.12							
CRAWFORD	051401041106	INN04JC_00	INN04B6_T1003	JABY CREEK	1.85							
CRAWFORD	051401041106		INN04B6_T1004	JABY CREEK - UNNAMED TRIBUTARY	0.21							
CRAWFORD	051401041106		INN04B6_T1004A	JABY CREEK - UNNAMED TRIBUTARY	0.09							
CRAWFORD	051401041106		INN04B6_T1005	JABY CREEK	6.08							
CRAWFORD	051401041106	INN04JC_00	INN04B6_T1005	JABY CREEK	6.08							
CRAWFORD	051401041106		INN04B6_T1006	TURKEY FORK - UNNAMED TRIBUTARY	3.88							
CRAWFORD	051401041106	INN04JC_00	INN04B6_T1006	TURKEY FORK - UNNAMED TRIBUTARY	3.88							
CRAWFORD	051401041106		INN04B6_T1006A	TURKEY FORK - UNNAMED TRIBUTARY	0.95							
CRAWFORD	051401041106		INN04B6_T1007	TURKEY FORK - UNNAMED TRIBUTARY	5.31							
CRAWFORD	051401041106	INN04JC_00	INN04B6_T1007	TURKEY FORK - UNNAMED TRIBUTARY	5.31							
CRAWFORD	051401041106		INN04B6_T1008	LOW GAP BRANCH	3.29							
CRAWFORD	051401041106	INN04JC_00	INN04B6_T1008	LOW GAP BRANCH	3.29							
CRAWFORD	051401041106	INN04JC_00	INN04B6_T1008	LOW GAP BRANCH	3.29							
CRAWFORD	051401041107		INN04B7_01	LITTLE BLUE RIVER	10.95							
CRAWFORD	051401041107	INN04JB_00	INN04B7_01	LITTLE BLUE RIVER	10.95							
CRAWFORD	051401041107		INN04B7_02	LITTLE BLUE RIVER	9.39							
CRAWFORD	051401041107	INN04JE_00	INN04B7_02	LITTLE BLUE RIVER	9.39							
CRAWFORD	051401041107		INN04B7_03	LITTLE BLUE RIVER	1.87							
CRAWFORD	051401041107	INN04JE_00	INN04B7_03	LITTLE BLUE RIVER	1.87							
CRAWFORD	051401041107		INN04B7_T1001	LITTLE BLUE RIVER - UNNAMED TRIBUTARY	1.87							
CRAWFORD	051401041107		INN04B7_T1002	LITTLE BLUE RIVER - UNNAMED TRIBUTARY	4.39							
CRAWFORD	051401041107		INN04B7_T1003	LITTLE BLUE RIVER - UNNAMED TRIBUTARY	1.68							
CRAWFORD	051401041107		INN04B7_T1004	MILL CREEK	14.53							
PERRY	051401041107		INN04B7_T1004	MILL CREEK	14.53							
CRAWFORD	051401041107	INN04JD_00	INN04B7_T1004	MILL CREEK	14.53							
PERRY	051401041107		INN04B7_T1005	MILL CREEK - UNNAMED TRIBUTARY	2.38							
PERRY	051401041107		INN04B7_T1006	MILL CREEK - UNNAMED TRIBUTARY	1.95							
CRAWFORD	051401041107		INN04B7_T1007	MILL CREEK - UNNAMED TRIBUTARY	2.40							
PERRY	051401041107		INN04B7_T1007	MILL CREEK - UNNAMED TRIBUTARY	2.40							
CRAWFORD	051401041107		INN04B7_T1008	MILL CREEK - UNNAMED TRIBUTARY	2.06							
CRAWFORD	051401041107		INN04B7_T1009	MILL CREEK - UNNAMED TRIBUTARY	1.24							
CRAWFORD	051401041107		INN04B7_T1010	MILL CREEK - UNNAMED TRIBUTARY	2.74							
CRAWFORD	051401041107		INN04B7_T1011	LITTLE BLUE RIVER - UNNAMED TRIBUTARY	3.25							
PERRY	051401041201		INN04C1_01	OIL CREEK	10.21							
PERRY	051401041201	INN04M1_00	INN04C1_01	OIL CREEK	10.21							

COUNTY	HYDROLOGIC UNIT CODE	2012 AUID (RETIRED)	2014 AUID	2014 AU NAME	2014 AU SIZE (MILES)							
PERRY	051401041201		INN04C1_02	OIL CREEK	13.63							
PERRY	051401041201	INN04M3_01	INN04C1_02	OIL CREEK	13.63							
PERRY	051401041201		INN04C1_T1001	EWING CREEK	8.61							
PERRY	051401041201	INN04M2_00	INN04C1_T1001	EWING CREEK	8.61							
PERRY	051401041201	INN04M2_00	INN04C1_T1002	SPRINKLE CREEK	2.50							
PERRY	051401041201		INN04C1_T1003	JUBIN CREEK	5.05							
PERRY	051401041201	INN04M3_T1001	INN04C1_T1003	JUBIN CREEK	5.05							
PERRY	051401041201		INN04C1_T1004	DRY RUN	3.57							
PERRY	051401041201	INN04M3_T1002	INN04C1_T1004	DRY RUN	3.57							
PERRY	051401041201		INN04C1_T1005	CHESTNUT FORK	9.57							
PERRY	051401041201	INN04M4_00	INN04C1_T1005	CHESTNUT FORK	9.57							
PERRY	051401041202		INN04C2_01	LITTLE OIL CREEK	6.51							
PERRY	051401041202	INN04M8_01	INN04C2_01	LITTLE OIL CREEK	6.51							
PERRY	051401041202		INN04C2_02	LITTLE OIL CREEK	13.64							
PERRY	051401041202	INN04M8_01	INN04C2_02	LITTLE OIL CREEK	13.64							
PERRY	051401041202		INN04C2_T1001	BOONE CREEK	6.93							
PERRY	051401041202	INN04M8_T1001	INN04C2_T1001	BOONE CREEK	6.93							
PERRY	051401041202		INN04C2_T1002	LITTLE OIL CREEK - UNNAMED TRIBUTARY	2.12							
PERRY	051401041202		INN04C2_T1003	LITTLE OIL CREEK - UNNAMED TRIBUTARY	2.35							
PERRY	051401041202		INN04C2_T1004	BEAR CREEK	1.42							
PERRY	051401041202		INN04C2_T1005	LITTLE OIL CREEK - UNNAMED TRIBUTARY	6.06							
PERRY	051401041203		INN04C3_01	OIL CREEK	8.45							
PERRY	051401041203	INN04M5_00	INN04C3_01	OIL CREEK	8.45							
PERRY	051401041203		INN04C3_02	OIL CREEK	4.45							
PERRY	051401041203	INN04M7_00	INN04C3_02	OIL CREEK	4.45							
PERRY	051401041203	INN04M9_00	INN04C3_03	OIL CREEK	2.01							
PERRY	051401041203		INN04C3_T1001	OIL CREEK - UNNAMED TRIBUTARY	2.09							
PERRY	051401041203		INN04C3_T1002	BALD KNOB CREEK	3.42							
PERRY	051401041203		INN04C3_T1003	INDIAN FORK	8.20							
PERRY	051401041203	INN04M6_00	INN04C3_T1003	INDIAN FORK	8.20							
PERRY	051401041203		INN04C3_T1004	INDIAN FORK - UNNAMED TRIBUTARY	1.80							
PERRY	051401041203		INN04C3_T1005	INDIAN FORK - UNNAMED TRIBUTARY	2.50							
PERRY	051401041203	INN04M6_00	INN04C3_T1006	ASH HOUSE BRANCH	2.44							
PERRY	051401041203		INN04C3_T1007	OIL CREEK - UNNAMED TRIBUTARY	1.82							
PERRY	051401041203		INN04C3_T1008	WEBB BRANCH	2.21							
PERRY	051401041203	INN04M9_00	INN04C3_T1009	CLOVER LICK CREEK	2.22							
PERRY	051401041203		INN04C3_T1010	OIL CREEK - UNNAMED TRIBUTARY	2.26							
PERRY	051401041203	INN04M9_00	INN04C3_T1010	OIL CREEK - UNNAMED TRIBUTARY	2.26							
CRAWFORD	051401041403		INN04E3_T1001A	OHIO RIVER - UNNAMED TRIBUTARY	0.60							
CRAWFORD	051401041403		INN04E3_T1002A	OHIO RIVER - UNNAMED TRIBUTARY	0.49							
CRAWFORD	051401041403		INN04E3_T1003A	OHIO RIVER - UNNAMED TRIBUTARY	0.44							
CRAWFORD	051401041403		INN04E3_T1004A	OHIO RIVER - UNNAMED TRIBUTARY	0.48							
CRAWFORD	051401041403		INN04E3_T1005A	OHIO RIVER - UNNAMED TRIBUTARY	0.36							
PERRY	051401041403		INN04E3_T1006A	OHIO RIVER - UNNAMED TRIBUTARY	0.39							

COUNTY	HYDROLOGIC UNIT CODE	2012 AUID (RETIRED)	2014 AUID	2014 AU NAME	2014 AU SIZE (MILES)							
PERRY	051401041403		INN04E3_T1007A	OHIO RIVER - UNNAMED TRIBUTARY	0.82							
PERRY	051401041403		INN04E3_T1008A	OHIO RIVER - UNNAMED TRIBUTARY	0.97							
PERRY	051401041403		INN04E3_T1009A	OHIO RIVER - UNNAMED TRIBUTARY	1.09							
PERRY	051401041403		INN04E3_T1010A	OHIO RIVER - UNNAMED TRIBUTARY	0.25							
PERRY	051401041403		INN04E3_T1011A	MILL CREEK	5.09							
PERRY	051401041403	INN04K4_00	INN04E3_T1011A	MILL CREEK	5.09							
PERRY	051401041403		INN04E3_T1012A	KNOB CREEK	1.27							
PERRY	051401041403		INN04E3_T1012B	MILL CREEK	0.63							
PERRY	051401041403		INN04E3_T1013A	OHIO RIVER - UNNAMED TRIBUTARY	1.79							
PERRY	051401041403		INN04E3_T1014A	LITTLE POISON CREEK	3.38							
PERRY	051401041403		INN04E5_T1001A	OHIO RIVER - UNNAMED TRIBUTARY	1.16							
PERRY	051401041405		INN04E5_T1002A	OHIO RIVER - UNNAMED TRIBUTARY	1.95							
PERRY	051401041405		INN04E5_T1003A	OHIO RIVER - UNNAMED TRIBUTARY	4.15							
ORANGE	051202090101	INP0911_00	INP0911_01	PATOKA RIVER	23.84							
ORANGE	051202090101		INP0911_02	PATOKA RIVER	9.76							
ORANGE	051202090101	INP0912_00	INP0911_02	PATOKA RIVER	9.76							
ORANGE	051202090101	INP0911_00	INP0911_T1001	FUDGE CREEK	6.48							
ORANGE	051202090101	INP00912_00	INP0911_T1002	PATOKA RIVER - UNNAMED TRIBUTARY	5.80							
ORANGE	051202090101		INP0911_T1003	PATOKA RIVER - UNNAMED TRIBUTARY	1.38							
ORANGE	051202090101	INP0912_00	INP0911_T1004	PATOKA RIVER - UNNAMED TRIBUTARY	6.23							
ORANGE	051202090101		INP0911_T1005	BACON CREEK	12.24							
ORANGE	051202090101	INP0912_00	INP0911_T1005	BACON CREEK	12.24							
ORANGE	051202090101	INP0912_00	INP0911_T1005	BACON CREEK	12.24							
ORANGE	051202090101		INP0911_T1006	BACON CREEK - UNNAMED TRIBUTARY	5.32							
ORANGE	051202090102		INP0912_01	PATOKA RIVER	7.41							
ORANGE	051202090102	INP0913_00	INP0912_01	PATOKA RIVER	7.41							
ORANGE	051202090102	INP0914_00	INP0912_02	PATOKA RIVER	11.00							
ORANGE	051202090102		INP0912_T1001	HOGS DEFEAT CREEK	15.99							
ORANGE	051202090102	INP0913_00	INP0912_T1001	HOGS DEFEAT CREEK	15.99							
ORANGE	051202090102	INP0913_00	INP0912_T1002	UNDERWOOD HOLLOW	6.86							
ORANGE	051202090102	INP0914_00	INP0912_T1003	DILLARD CREEK	18.34							
ORANGE	051202090102	INP0914_00	INP0912_T1004	PATOKA RIVER - UNNAMED TRIBUTARY	4.16							
ORANGE	051202090102	INP0914_00	INP0912_T1005	PATOKA RIVER - UNNAMED TRIBUTARY	4.79							
ORANGE	051202090102	INP0914_00	INP0912_T1006	YOUNGS CREEK	26.12							
CRAWFORD	051202090103	INP091B_P100	INP0913_P1001	PATOKA LAKE - ARTIFICIAL PATH	5.21							
CRAWFORD	051202090103	INP0917_00	INP0913_T1001	SYCAMORE CREEK	14.22							
CRAWFORD	051202090103		INP0913_T1002	PATOKA RIVER INLET	1.25							
CRAWFORD	051202090103		INP0913_T1003	PATOKA RIVER INLET	0.77							
CRAWFORD	051202090103		INP0913_T1004	PATOKA RIVER INLET	0.85							
CRAWFORD	051202090103		INP0913_T1005	PATOKA RIVER INLET	0.66							
CRAWFORD	051202090103		INP0913_T1006	ALLEN CREEK	10.83							
CRAWFORD	051202090103		INP0913_T1007	PATOKA RIVER INLET	0.86							
CRAWFORD	051202090103		INP0913_T1008	PATOKA RIVER INLET	2.76							
CRAWFORD	051202090103		INP0913_T1009	PATOKA RIVER INLET	0.74							
ORANGE	051202090104	INP091B_P1001	INP0914_P1001	PATOKA LAKE - ARTIFICIAL PATH	11.20							

COUNTY	HYDROLOGIC UNIT CODE	2012 AUID (RETIRED)	2014 AUID	2014 AU NAME	2014 AU SIZE (MILES)							
ORANGE	051202090104		INP0914_T1001	CANE BRANCH	2.99							
ORANGE	051202090104		INP0914_T1002	INLET TO PATOKA LAKE	1.38							
ORANGE	051202090104		INP0914_T1003	INELT TO PATOKA LAKE	1.88							
ORANGE	051202090104		INP0914_T1004	DUMPLIN BRANCH	5.57							
ORANGE	051202090104		INP0914_T1005	INELT TO PATOKA LAKE	3.32							
ORANGE	051202090104		INP0914_T1006	INELT TO PATOKA LAKE	1.16							
ORANGE	051202090104		INP0914_T1007	INELT TO PATOKA LAKE	1.98							
ORANGE	051202090104		INP0914_T1008	INELT TO PATOKA LAKE	0.87							
ORANGE	051202090104		INP0914_T1009	INELT TO PATOKA LAKE	1.24							
DUBOIS	051202090105	INP091B_P1001	INP0915_01	PATOKA LAKE - ARTIFICIAL PATH	6.16							
DUBOIS	051202090105	INP091B_P1001	INP0915_P1001	PATOKA LAKE - ARTIFICIAL PATH	2.40							
DUBOIS	051202090105	INP091A_00	INP0915_T1001	LICK FORK	7.27							
CRAWFORD	051202090105	INP091A_00	INP0915_T1002	RICEVILLE CREEK	4.81							
CRAWFORD	051202090105	INP091A_00	INP0915_T1003	RITTER CREEK	6.81							
CRAWFORD	051202090105		INP0915_T1004	PATOKA LAKE INLET	0.63							
CRAWFORD	051202090105		INP0915_T1005	PATOKA LAKE INLET	0.62							
DUBOIS	051202090105		INP0915_T1006	PATOKA LAKE INLET	2.40							
CRAWFORD	051202090105		INP0915_T1007	PATOKA LAKE INLET	4.30							
DUBOIS	051202090105		INP0915_T1008	PATOKA LAKE INLET	6.80							
ORANGE	051202090106		INP0916_P1001	PATOKA LAKE - ARTIFICIAL PATH	26.46							
ORANGE	051202090106	INP091B_P1001	INP0916_P1001	PATOKA LAKE - ARTIFICIAL PATH	26.46							
CRAWFORD	051202090106	INP0918_00	INP0916_T1001	FLEMING CREEK	4.52							
CRAWFORD	051202090106		INP0916_T1002	PATOKA LAKE INLET	1.04							
CRAWFORD	051202090106		INP0916_T1003	PATOKA LAKE INLET	0.95							
CRAWFORD	051202090106		INP0916_T1004	PATOKA LAKE INLET	1.34							
ORANGE	051202090106		INP0916_T1005	PAINTER CREEK	8.13							
ORANGE	051202090106		INP0916_T1006	PATOKA LAKE INLET	1.02							
ORANGE	051202090106		INP0916_T1007	PATOKA LAKE INLET	0.86							
ORANGE	051202090106		INP0916_T1008	JORDAN BRANCH	4.19							
ORANGE	051202090106		INP0916_T1009	PATOKA LAKE INLET	1.91							
ORANGE	051202090106		INP0916_T1010	PATOKA LAKE INLET	1.20							
DUBOIS	051202090201		INP0921_01	HALL CREEK	21.09							
DUBOIS	051202090201	INP0931_00	INP0921_01	HALL CREEK	21.09							
DUBOIS	051202090201		INP0921_01A	HALL CREEK - UNNAMED TRIBUTARY	0.96							
DUBOIS	051202090201		INP0921_02	HALL CREEK	20.16							
DUBOIS	051202090201	INP0931_00	INP0921_02	HALL CREEK	20.16							
DUBOIS	051202090201		INP0921_02A	HALL CREEK - UNNAMED TRIBUTARY	0.39							
DUBOIS	051202090201		INP0921_03	HALL CREEK	19.66							
DUBOIS	051202090201	INP0933_00	INP0921_03	HALL CREEK	19.66							
DUBOIS	051202090201	INP0931_00	INP0921_T1003	HALL CREEK - UNNAMED TRIBUTARY	10.07							
DUBOIS	051202090201	INP0932_00	INP0921_T1004	GRASSY FORK	22.32							
DUBOIS	051202090202	INP0936_00	INP0922_01	STRAIGHT RIVER	9.75							
DUBOIS	051202090202		INP0922_01A	STRAIGHT RIVER - UNNAMED TRIBUTARY	0.40							
DUBOIS	051202090202		INP0922_T1001	FLAT CREEK	37.87							

COUNTY	HYDROLOGIC UNIT CODE	2012 AUID (RETIRED)	2014 AUID	2014 AU NAME	2014 AU SIZE (MILES)							
DUBOIS	051202090202	INP0934_00	INP0922_T1001	FLAT CREEK	37.87							
DUBOIS	051202090202		INP0922_T1002	FLAT CREEK - UNNAMED TRIBUTARY	4.39							
DUBOIS	051202090202		INP0922_T1003	FLAT CREEK	30.84							
DUBOIS	051202090202	INP0935_00	INP0922_T1003	FLAT CREEK	30.84							
DUBOIS	051202090202	INP0936_00	INP0922_T1004	JAHN CREEK	4.12							
DUBOIS	051202090301		INP0931_01	HUNLEY CREEK	34.67							
DUBOIS	051202090301	INP0941_00	INP0931_01	HUNLEY CREEK	34.67							
DUBOIS	051202090301	INP0942_00	INP0931_01	HUNLEY CREEK	34.67							
SPENCER	051202090301		INP0931_T1001	HUNLEY CREEK - UNNAMED TRIBUTARY	1.59							
SPENCER	051202090301		INP0931_T1001A	HUNLEY CREEK - UNNAMED TRIBUTARY	0.62							
SPENCER	051202090301		INP0931_T1001B	HUNLEY CREEK - UNNAMED TRIBUTARY	1.35							
SPENCER	051202090301		INP0931_T1001C	HUNLEY CREEK - UNNAMED TRIBUTARY	0.62							
DUBOIS	051202090301	INP0942_00	INP0931_T1002	HOLEY RUN	11.26							
DUBOIS	051202090301	INP0942_00	INP0931_T1003	GREEN CREEK	23.30							
DUBOIS	051202090302		INP0932_01	BRUNER CREEK	31.67							
DUBOIS	051202090302	INP0945_00	INP0932_01	BRUNER CREEK	31.67							
DUBOIS	051202090302		INP0932_02	BRUNER CREEK	5.98							
DUBOIS	051202090302	INP0945_00	INP0932_02	BRUNER CREEK	5.98							
DUBOIS	051202090302	INP0944_00	INP0932_T1001	SHORT CREEK	32.91							
DUBOIS	051202090302		INP0932_T1002	BRUNER CREEK - UNNAMED TRIBUTARY	3.34							
DUBOIS	051202090303		INP0933_01	HUNLEY CREEK	14.74							
DUBOIS	051202090303	INP0943_00	INP0933_01	HUNLEY CREEK	14.74							
DUBOIS	051202090303		INP0933_01A	HUNLEY CREEK - UNNAMED TRIBUTARY	0.91							
DUBOIS	051202090303		INP0933_02	HUNLEY CREEK	19.65							
DUBOIS	051202090303	INP0946_00	INP0933_02	HUNLEY CREEK	19.65							
DUBOIS	051202090303	INP0943_00	INP0933_T1001	INDIAN CREEK	28.77							
DUBOIS	051202090303		INP0933_T1002	HUNLEY CREEK - UNNAMED TRIBUTARY	5.02							
DUBOIS	051202090303	INP0946_00	INP0933_T1003	HUNLEY CREEK - UNNAMED TRIBUTARY	5.78							
DUBOIS	051202090401		INP0941_01	DILLON CREEK	21.29							
DUBOIS	051202090401	INP0922_00	INP0941_01	DILLON CREEK	21.29							
ORANGE	051202090401		INP0941_T1001	CANE CREEK	11.34							
ORANGE	051202090401	INP0922_00	INP0941_T1001	CANE CREEK	11.34							
ORANGE	051202090401	INP0922_00	INP0941_T1002	GEORGE CREEK	6.12							
DUBOIS	051202090402		INP0942_01	PATOKA RIVER	14.88							
DUBOIS	051202090402	INP0921_T1002	INP0942_01	PATOKA RIVER	14.88							
DUBOIS	051202090402		INP0942_02	PATOKA RIVER	36.33							
DUBOIS	051202090402	INP0924_T1003	INP0942_02	PATOKA RIVER	36.33							
DUBOIS	051202090402	INP0923_00	INP0942_T1001	DAVIS CREEK	37.91							
DUBOIS	051202090402		INP0942_T1001A	DAVIS CREEK - UNNAMED TRIBUTARY	0.24							
DUBOIS	051202090403		INP0943_01	PATOKA RIVER	39.01							
DUBOIS	051202090403	INP0926_T1004	INP0943_01	PATOKA RIVER	39.01							
DUBOIS	051202090403	INP0927_00	INP0943_P1001	BEAVER CREEK RESERVOIR - ARTIFIICAL PATH	6.26							
DUBOIS	051202090403		INP0943_T1001	POLSON CREEK	20.26							
DUBOIS	051202090403	INP0925_00	INP0943_T1001	POLSON CREEK	20.26							

COUNTY	HYDROLOGIC UNIT CODE	2012 AUID (RETIRED)	2014 AUID	2014 AU NAME	2014 AU SIZE (MILES)							
DUBOIS	051202090403	INP0925_00	INP0943_T1002	BAUER CREEK	16.07							
DUBOIS	051202090403		INP0943_T1003	BEAVER CREEK RESERVOIR INLET	3.10							
DUBOIS	051202090403		INP0943_T1004	BEAVER CREEK RESERVOIR INLET	0.74							
DUBOIS	051202090403		INP0943_T1005	BEAVER CREEK RESERVOIR INLET	1.94							
DUBOIS	051202090403	INP0927_00	INP0943_T1006	TEDER CREEK	9.33							
DUBOIS	051202090403		INP0943_T1007	BEAVER CREEK	10.64							
DUBOIS	051202090403	INP0927_00	INP0943_T1007	BEAVER CREEK	10.64							
DUBOIS	051202090404		INP0944_01	PATOKA RIVER	9.38							
DUBOIS	051202090404	INP0928_T1005	INP0944_01	PATOKA RIVER	9.38							
DUBOIS	051202090404		INP0944_02	PATOKA RIVER	13.53							
DUBOIS	051202090404	INP0928_T1005	INP0944_02	PATOKA RIVER	13.53							
DUBOIS	051202090404	INP0928_00	INP0944_T1001	JASPER BROOK	3.93							
DUBOIS	051202090404		INP0944_T1002	PATOKA RIVER - UNNAMED TRIBUTARY	1.43							
DUBOIS	051202090404		INP0944_T1003	CLINE BROOK	1.50							
DUBOIS	051202090404	INP0928_00	INP0944_T1004	BUFFALO STREAM	11.65							
DUBOIS	051202090405		INP0945_01	ELL CREEK	12.29							
DUBOIS	051202090405	INP0947_00	INP0945_01	ELL CREEK	12.29							
DUBOIS	051202090405		INP0945_01A	ELL CREEK - UNNAMED TRIBUTARY	0.28							
DUBOIS	051202090405		INP0945_01B	ELL CREEK - UNNAMED TRIBUTARY	0.24							
DUBOIS	051202090405	INP0947_00	INP0945_P1001	HUNTINGBURG LAKE - ARTIFICIAL PATH	5.88							
DUBOIS	051202090405		INP0945_T1001	HUNTINGBURG LAKE OUTLET	5.93							
DUBOIS	051202090405	INP0947_T1025	INP0945_T1001	HUNTINGBURG LAKE OUTLET	5.93							
DUBOIS	051202090405		INP0945_T1001A	HUNTINGBURG LAKE OUTLET - UNNAMED TRIBUTARY	0.53							
DUBOIS	051202090405		INP0945_T1002	ELL CREEK - UNNAMED TRIBUTARY	9.49							
DUBOIS	051202090405		INP0945_T1003	ELL CREEK - UNNAMED TRIBUTARY	14.49							
DUBOIS	051202090405	INP0947_00	INP0945_T1003	ELL CREEK - UNNAMED TRIBUTARY	14.49							
DUBOIS	051202090406		INP0946_01	PATOKA RIVER	10.19							
DUBOIS	051202090406	INP0946_T1006	INP0946_01	PATOKA RIVER	10.19							
DUBOIS	051202090406		INP0946_02	PATOKA RIVER	8.89							
DUBOIS	051202090406	INP0947_T1007	INP0946_02	PATOKA RIVER	8.89							
DUBOIS	051202090406		INP0946_03	PATOKA RIVER	16.17							
DUBOIS	051202090406	INP0948_T1008	INP0946_03	PATOKA RIVER	16.17							
DUBOIS	051202090406	INP0948_00	INP0946_T1001	DICK CREEK	7.78							
DUBOIS	051202090406	INP0948_00	INP0946_T1002	CROOKED CREEK	14.35							
DUBOIS	051202090406		INP0946_T1002A	CROOKED CREEK - UNNAMED TRIBUTARY	0.35							
DUBOIS	051202090406		INP0946_T1003	ALTAR CREEK	9.96							
PIKE	051202090501		INP0951_01	FLAT CREEK	31.99							
PIKE	051202090501	INP0951_00	INP0951_01	FLAT CREEK	31.99							
PIKE	051202090501		INP0951_T1001	FLAT CREEK - UNNAMED TRIBUTARY	4.36							
PIKE	051202090501		INP0951_T1002	FLAT CREEK - UNNAMED TRIBUTARY	9.46							
PIKE	051202090501		INP0951_T1003	FLAT CREEK - UNNAMED TRIBUTARY	4.73							
PIKE	051202090501		INP0951_T1004	FLAT CREEK - UNNAMED TRIBUTARY	4.89							
PIKE	051202090502		INP0952_01	FLAT CREEK	17.74							
PIKE	051202090502	INP0952_00	INP0952_01	FLAT CREEK	17.74							

COUNTY	HYDROLOGIC UNIT CODE	2012 AUID (RETIRED)	2014 AUID	2014 AU NAME	2014 AU SIZE (MILES)							
PIKE	051202090502		INP0952_T1001	FLAT CREEK - UNNAMED TRIBUTARY	4.86							
PIKE	051202090502	INP0952_00	INP0952_T1002	FLAT CREEK - UNNAMED TRIBUTARY	5.06							
PIKE	051202090502	INP0952_00	INP0952_T1003	BONE CREEK	19.61							
PIKE	051202090502	INP0952_00	INP0952_T1004	FLAT CREEK - UNNAMED TRIBUTARY	9.98							
PIKE	051202090502	INP0952_00	INP0952_T1005	FLAT CREEK - UNNAMED TRIBUTARY	9.09							
DUBOIS	051202090503		INP0953_01	FLAT CREEK	6.20							
DUBOIS	051202090503	INP0953_00	INP0953_01	FLAT CREEK	6.20							
DUBOIS	051202090503		INP0953_T1001	COUNTY DITCH	5.63							
PIKE	051202090503		INP0953_T1002	FLAT CREEK - UNNAMED TRIBUTARY	6.11							
PIKE	051202090503	INP0953_T1067	INP0953_T1003	SULPHUR SPRINGS BROOK	9.53							
DUBOIS	051202090503	INP0953_T1066	INP0953_T1004	FLAT CREEK - UNNAMED TRIBUTARY	6.35							
DUBOIS	051202090503		INP0953_T1005	LITTLE FLAT CREEK	21.19							
DUBOIS	051202090503	INP0953_T1065	INP0953_T1005	LITTLE FLAT CREEK	21.19							
DUBOIS	051202090503		INP0953_T1006	LITTLE FLAT CREEK	12.71							
DUBOIS	051202090503	INP0953_T1065	INP0953_T1006	LITTLE FLAT CREEK	12.71							
PIKE	051202090601		INP0961_01	CUP CREEK	32.24							
PIKE	051202090601	INP0963_00	INP0961_01	CUP CREEK	32.24							
PIKE	051202090601	INP0963_00	INP0961_T1001	CUP CREEK - UNNAMED TRIBUTARY	14.03							
PIKE	051202090601		INP0961_T1002	BEADENS CREEK	4.98							
DUBOIS	051202090602		INP0962_01	PATOKA RIVER	4.67							
DUBOIS	051202090602	INP0961_T1009	INP0962_01	PATOKA RIVER	4.67							
PIKE	051202090602		INP0962_02	PATOKA RIVER	18.54							
PIKE	051202090602	INP0961_T1009	INP0962_02	PATOKA RIVER	18.54							
PIKE	051202090602	INP0962_T1010	INP0962_02	PATOKA RIVER	18.54							
DUBOIS	051202090602		INP0962_T1001	PATOKA RIVER - UNNAMED TRIBUTARY	5.53							
DUBOIS	051202090602		INP0962_T1002	PATOKA RIVER - UNNAMED TRIBUTARY	7.53							
DUBOIS	051202090602		INP0962_T1003	PATOKA RIVER - UNNAMED TRIBUTARY	10.23							
DUBOIS	051202090602		INP0962_T1004	PATOKA RIVER - UNNAMED TRIBUTARY	2.58							
PIKE	051202090602		INP0962_T1005	ROCK CREEK	34.29							
PIKE	051202090602	INP0962_00	INP0962_T1005	ROCK CREEK	34.29							
PIKE	051202090603		INP0963_01	PATOKA RIVER	22.27							
PIKE	051202090603	INP0964_T1011	INP0963_01	PATOKA RIVER	22.27							
PIKE	051202090603		INP0963_02	PATOKA RIVER	5.71							
PIKE	051202090603	INP0965_T1012	INP0963_02	PATOKA RIVER	5.71							
PIKE	051202090603		INP0963_03	PATOKA RIVER	10.55							
PIKE	051202090603	INP0965_T1012	INP0963_03	PATOKA RIVER	10.55							
PIKE	051202090603		INP0963_T1001	PATOKA RIVER - UNNAMED TRIBUTARY	9.58							
PIKE	051202090603	INP0964_00	INP0963_T1001	PATOKA RIVER - UNNAMED TRIBUTARY	9.58							
PIKE	051202090603		INP0963_T1002	PATOKA RIVER - UNNAMED TRIBUTARY	15.51							
PIKE	051202090603	INP0965_00	INP0963_T1003	LICK CREEK	12.45							
PIKE	051202090603	INP0965_00	INP0963_T1004	BRUSTER BRANCH	12.76							
PIKE	051202090603	INP0965_00	INP0963_T1005	MILL CREEK	5.16							
PIKE	051202090604		INP0964_01	PATOKA RIVER	9.77							
PIKE	051202090604	INP0966_00	INP0964_01	PATOKA RIVER	9.77							

COUNTY	HYDROLOGIC UNIT CODE	2012 AUID (RETIRED)	2014 AUID	2014 AU NAME	2014 AU SIZE (MILES)							
PIKE	051202090604		INP0964_01A	PATOKA RIVER - UNNAMED TRIBUTARY	0.56							
PIKE	051202090604		INP0964_02	PATOKA RIVER	7.02							
PIKE	051202090604	INP0968_T1014	INP0964_02	PATOKA RIVER	7.02							
PIKE	051202090604	INP0966_00	INP0964_T1001	STONE COE CREEK	8.85							
PIKE	051202090604		INP0964_T1002	PATOKA RIVER - UNNAMED TRIBUTARY	13.56							
PIKE	051202090604	INP0967_00	INP0964_T1003	BARREN DITCH	13.67							
PIKE	051202090604		INP0964_T1003A	BARREN DITCH - UNNAMED TRIBUTARY	1.66							
PIKE	051202090604		INP0964_T1003B	BARREN DITCH - UNNAMED TRIBUTARY	1.28							
PIKE	051202090604		INP0964_T1005	SUGAR CREEK	13.09							
PIKE	051202090604		INP0964_T1005A	SUGAR CREEK - UNNAMED TRIBUTARY	1.74							
PIKE	051202090604		INP0964_T1006	PATOKA RIVER - UNNAMED TRIBUTARY	7.62							
PIKE	051202090605		INP0965_01	PATOKA RIVER	3.58							
PIKE	051202090605	INP0969_00	INP0965_01	PATOKA RIVER	3.58							
PIKE	051202090605	INP0969_T1015	INP0965_01	PATOKA RIVER	3.58							
PIKE	051202090605		INP0965_T1001	FLAT CREEK	20.04							
PIKE	051202090605	INP0969_00	INP0965_T1001	FLAT CREEK	20.04							
PIKE	051202090605		INP0965_T1002	FLAT CREEK	13.84							
PIKE	051202090605	INP0969_00	INP0965_T1003	FLAT CREEK - UNNAMED TRIBUTARY	13.26							
PIKE	051202090605		INP0965_T1004	PATOKA RIVER - UNNAMED TRIBUTARY	8.85							
PIKE	051202090605	INP0969_00	INP0965_T1004	PATOKA RIVER - UNNAMED TRIBUTARY	8.85							
PIKE	051202090701		INP0971_01	PATOKA RIVER, SOUTH FORK	24.97							
PIKE	051202090701	INP0971_T1021	INP0971_01	PATOKA RIVER, SOUTH FORK	24.97							
PIKE	051202090701	INP0972_T1022	INP0971_01	PATOKA RIVER, SOUTH FORK	24.97							
PIKE	051202090701	INP0971_00	INP0971_T1001	PATOKA RIVER, SOUTH FORK - UNNAMED TRIBUTARY	11.91							
PIKE	051202090701		INP0971_T1002	PATOKA RIVER, SOUTH FORK - UNNAMED TRIBUTARY	6.36							
PIKE	051202090701		INP0971_T1003	PATOKA RIVER, SOUTH FORK - UNNAMED TRIBUTARY	17.80							
PIKE	051202090701	INP0972_00	INP0971_T1004	HOUCHIN DITCH	10.19							
PIKE	051202090702		INP0972_01	PATOKA RIVER, SOUTH FORK	7.69							
PIKE	051202090702	INP0973_T1023	INP0972_01	PATOKA RIVER, SOUTH FORK	7.69							
PIKE	051202090702		INP0972_01A	PATOKA RIVER, SOUTH FORK - UNNAMED TRIBUTARY	0.34							
PIKE	051202090702	INP0973_00	INP0972_T1001	ROUGH CREEK	10.27							
WARRICK	051202090702		INP0972_T1001A	ROUGH CREEK - UNNAMED TRIBUTARY	2.18							
PIKE	051202090702		INP0972_T1002	PATOKA RIVER, SOUTH FORK - UNNAMED TRIBUTARY	4.01							
PIKE	051202090702		INP0972_T1003	HONEY CREEK	10.68							
PIKE	051202090702	INP0974_00	INP0972_T1003	HONEY CREEK	10.68							
PIKE	051202090702		INP0972_T1004	HONEY CREEK	6.40							
PIKE	051202090702		INP0972_T1005	HONEY CREEK - UNNAMED TRIBUTARY	4.34							
PIKE	051202090703		INP0973_01	PATOKA RIVER, SOUTH FORK	15.80							
PIKE	051202090703	INP0975_T1024	INP0973_01	PATOKA RIVER, SOUTH FORK	15.80							
GIBSON	051202090703		INP0973_P1001	NEW LAKE - ARTIFICIAL PATH	0.95							
PIKE	051202090703	INP0975_00	INP0973_T1001	HAT CREEK	4.35							
PIKE	051202090703	INP0975_00	INP0973_T1002	WHEELER CREEK	6.06							
PIKE	051202090703		INP0973_T1002A	WHEELER CREEK - UNNAMED TRIBUTARY	0.82							
PIKE	051202090703		INP0973_T1003	PATOKA RIVER, SOUTH FORK - UNNAMED TRIBUTARY	4.85							

COUNTY	HYDROLOGIC UNIT CODE	2012 AUID (RETIRED)	2014 AUID	2014 AU NAME	2014 AU SIZE (MILES)							
PIKE	051202090703	INP0975_00	INP0973_T1004	LICK CREEK	10.29							
PIKE	051202090703		INP0973_T1005	TURKEY CREEK	7.14							
GIBSON	051202090801		INP0981_01	KEG CREEK, EAST FORK	45.85							
GIBSON	051202090801	INP0982_00	INP0981_01	KEG CREEK, EAST FORK	45.85							
GIBSON	051202090801	INP0983_00	INP0981_01	KEG CREEK, EAST FORK	45.85							
GIBSON	051202090801	INP0983_00	INP0981_T1001	KEG CREEK, WEST FORK	24.34							
PIKE	051202090802		INP0982_01	PATOKA RIVER	19.38							
PIKE	051202090802	INP0981_T1016	INP0982_01	PATOKA RIVER	19.38							
GIBSON	051202090802		INP0982_T1001	HURRICANE CREEK	9.08							
GIBSON	051202090802	INP0981_00	INP0982_T1001	HURRICANE CREEK	9.08							
PIKE	051202090802		INP0982_T1002	ROBINSON CREEK	16.25							
GIBSON	051202090802		INP0982_T1003	BUCK CREEK	8.43							
PIKE	051202090802	INP0981_00	INP0982_T1004	BIG CREEK	19.79							
GIBSON	051202090803		INP0983_01	LOST CREEK	14.08							
GIBSON	051202090803	INP0984_00	INP0983_01	LOST CREEK	14.08							
GIBSON	051202090803		INP0983_T1001	WABASH AND ERIE CANAL	5.93							
GIBSON	051202090803	INP0984_00	INP0983_T1001	WABASH AND ERIE CANAL	5.93							
GIBSON	051202090803		INP0983_T1002	LOST CREEK - UNNAMED TRIBUTARY	12.19							
GIBSON	051202090803		INP0983_T1003	LOST CREEK - UNNAMED TRIBUTARY	5.04							
GIBSON	051202090803		INP0983_T1004	MORROW LATERAL	10.96							
GIBSON	051202090804		INP0984_01	PATOKA RIVER	18.66							
GIBSON	051202090804	INP0985_T1070	INP0984_01	PATOKA RIVER	18.66							
GIBSON	051202090804	INP0985_T1000	INP0984_T1001	PATOKA RIVER - UNNAMED TRIBUTARY	7.04							
GIBSON	051202090804	INP0985_T1002	INP0984_T1002	YELLOW CREEK	19.79							
GIBSON	051202090804	INP0985_T1004	INP0984_T1003	GOOSE CREEK	22.65							
GIBSON	051202090805	INP0986_T1072	INP0985_01	PATOKA RIVER	5.39							
GIBSON	051202090805		INP0985_01A	PATOKA RIVER	0.54							
GIBSON	051202090805		INP0985_T1005	HOUCHINS DITCH	8.76							
GIBSON	051202090805	INP0986_01	INP0985_T1005	HOUCHINS DITCH	8.76							
GIBSON	051202090805		INP0985_T1006	PATOKA RIVER - UNNAMED TRIBUTARY	3.25							
GIBSON	051202090805	INP0986_00	INP0985_T1007	INDIAN CREEK	18.64							
GIBSON	051202090805		INP0985_T1008	PATOKA RIVER - UNNAMED TRIBUTARY	2.85							
GIBSON	051202090806		INP0986_03	PATOKA RIVER	8.24							
GIBSON	051202090806	INP0987_T1019	INP0986_03	PATOKA RIVER	8.24							
GIBSON	051202090806	INP0987_00	INP0986_T1001	TRIPPET DITCH	4.07							
GIBSON	051202090806		INP0986_T1002	TRIPPET DITCH - UNNAMED TRIBUTARY	13.29							
GIBSON	051202090806		INP0986_T1003	TRIPPET DITCH - UNNAMED TRIBUTARY	2.36							
GIBSON	051202090806	INP0987_00	INP0986_T1004	TRIPPET DITCH	3.07							
GIBSON	051202090806		INP0986_T1005	PATOKA RIVER - UNNAMED TRIBUTARY	8.76							
GIBSON	051202090807		INP0987_01	PATOKA RIVER	25.37							
GIBSON	051202090807	INP0988_T1020	INP0987_01	PATOKA RIVER	25.37							
GIBSON	051202090807		INP0987_01A	PATOKA RIVER - UNNAMED TRIBUTARY	0.22							
GIBSON	051202090807		INP0987_02	PATOKA RIVER	9.02							
GIBSON	051202090807	INP0988_T1020	INP0987_02	PATOKA RIVER	9.02							

COUNTY	HYDROLOGIC UNIT CODE	2012 AUID (RETIRED)	2014 AUID	2014 AU NAME	2014 AU SIZE (MILES)							
GIBSON	051202090807		INP0987_T1001	HULL DITCH	10.92							
DEARBORN	050902030301	INV0331_00	INV0331_01	EAST FORK TANNERS CREEK	15.83							
DEARBORN	050902030301		INV0331_01	EAST FORK TANNERS CREEK	15.83							
DEARBORN	050902030301	INV0331_00	INV0331_T1001	EAST FORK TANNERS CREEK	3.93							
DEARBORN	050902030301		INV0331_T1001	EAST FORK TANNERS CREEK	3.93							
DEARBORN	050902030301	INV0331_00	INV0331_T1002	EAST FORK TANNERS CREEK - UNNAMED TRIBUTARY	4.10							
DEARBORN	050902030301		INV0331_T1002	EAST FORK TANNERS CREEK - UNNAMED TRIBUTARY	4.10							
DEARBORN	050902030301	INV0331_00	INV0331_T1003	TURKEY RUN	4.25							
DEARBORN	050902030301		INV0331_T1003	TURKEY RUN	4.25							
DEARBORN	050902030302	INV0334_00	INV0332_01	WEST FORK TANNERS CREEK	8.77							
DEARBORN	050902030302		INV0332_01	WEST FORK TANNERS CREEK	8.77							
DEARBORN	050902030302	INV0334_00	INV0332_02	WEST FORK TANNERS CREEK	5.60							
DEARBORN	050902030302		INV0332_02	WEST FORK TANNERS CREEK	5.60							
DEARBORN	050902030302	INV0335_00	INV0332_03	WEST FORK TANNERS CREEK	2.64							
DEARBORN	050902030302		INV0332_03	WEST FORK TANNERS CREEK	2.64							
DEARBORN	050902030302	INV0336_00	INV0332_04	WEST FORK TANNERS CREEK	6.53							
DEARBORN	050902030302		INV0332_04	WEST FORK TANNERS CREEK	6.53							
DEARBORN	050902030302	INV0334_00	INV0332_T1001	TAYLOR CREEK	6.73							
DEARBORN	050902030302		INV0332_T1001	TAYLOR CREEK	6.73							
DEARBORN	050902030302		INV0332_T1002	WEST FORK TANNERS CREEK - UNNAMED TRIBUTARY	4.29							
DEARBORN	050902030302	INV0335_00	INV0332_T1003	LEATHERWOOD CREEK	7.93							
DEARBORN	050902030302		INV0332_T1003	LEATHERWOOD CREEK	7.93							
DEARBORN	050902030302	INV0335_00	INV0332_T1003	LEATHERWOOD CREEK	7.93							
DEARBORN	050902030302		INV0332_T1003	LEATHERWOOD CREEK	7.93							
DEARBORN	050902030302	INV0335_00	INV0332_T1004	WEST FORK TANNERS CREEK	4.89							
DEARBORN	050902030302		INV0332_T1004	WEST FORK TANNERS CREEK	4.89							
DEARBORN	050902030302	INV0335_00	INV0332_T1005	ZIEGLER CREEK	2.74							
DEARBORN	050902030302	INV0335_00	INV0332_T1006	WEST FORK TANNERS CREEK - UNNAMED TRIBUTARY	2.43							
DEARBORN	050902030302		INV0332_T1006	WEST FORK TANNERS CREEK - UNNAMED TRIBUTARY	2.43							
DEARBORN	050902030302	INV0336_00	INV0332_T1007	FLYS RUN	9.47							
DEARBORN	050902030302		INV0332_T1007	FLYS RUN	9.47							
DEARBORN	050902030302	INV0336_00	INV0332_T1008	NORTON RUN	4.60							
DEARBORN	050902030302		INV0332_T1008	NORTON RUN	4.60							
DEARBORN	050902030302	INV0336_00	INV0332_T1009	FOX RUN	4.35							
DEARBORN	050902030302		INV0332_T1009	FOX RUN	4.35							
DEARBORN	050902030302	INV0336_00	INV0332_T1010	WEST FORK TANNERS CREEK - UNNAMED TRIBUTARY	1.13							
DEARBORN	050902030302	INV0336_00	INV0332_T1011	WEST FORK TANNERS CREEK	6.49							
DEARBORN	050902030302		INV0332_T1011	WEST FORK TANNERS CREEK	6.49							
DEARBORN	050902030302	INV0336_00	INV0332_T1012	WEST FORK TANNERS CREEK	2.18							
DEARBORN	050902030302		INV0332_T1012	WEST FORK TANNERS CREEK	2.18							
DEARBORN	050902030303	INV0332_00	INV0333_03	EAST FORK TANNERS CREEK	16.88							
DEARBORN	050902030303		INV0333_03	EAST FORK TANNERS CREEK	16.88							
DEARBORN	050902030303	INV0332_00	INV0333_04	EAST FORK TANNERS CREEK	4.03							
DEARBORN	050902030303		INV0333_04	EAST FORK TANNERS CREEK	4.03							
DEARBORN	050902030303	INV0333_02	INV0333_05	EAST FORK TANNERS CREEK	3.47							
DEARBORN	050902030303		INV0333_05	EAST FORK TANNERS CREEK	3.47							

COUNTY	HYDROLOGIC UNIT CODE	2012 AUID (RETIRED)	2014 AUID	2014 AU NAME	2014 AU SIZE (MILES)							
DEARBORN	050902030303	INV0332_00	INV0333_T1005	EAST FORK TANNERS CREEK - UNNAMED TRIBUTARY	4.03							
DEARBORN	050902030303		INV0333_T1005	EAST FORK TANNERS CREEK - UNNAMED TRIBUTARY	4.03							
DEARBORN	050902030303	INV0332_00	INV0333_T1006	ENNIS CREEK	8.08							
DEARBORN	050902030303		INV0333_T1006	ENNIS CREEK	8.08							
DEARBORN	050902030303	INV0332_00	INV0333_T1007	KLINE CREEK	4.67							
DEARBORN	050902030303		INV0333_T1007	KLINE CREEK	4.67							
DEARBORN	050902030303	INV0332_00	INV0333_T1008	SLAB CAMP CREEK	12.24							
DEARBORN	050902030303		INV0333_T1008	SLAB CAMP CREEK	12.24							
DEARBORN	050902030303	INV0333_01	INV0333_T1009	BRUSHY FORK	13.74							
DEARBORN	050902030303	INV0333_02	INV0333_T1009	BRUSHY FORK	13.74							
DEARBORN	050902030303	INV0333_T1001	INV0333_T1009	BRUSHY FORK	13.74							
DEARBORN	050902030303	INV0333_T1002	INV0333_T1009	BRUSHY FORK	13.74							
DEARBORN	050902030303	INV0333_T1003	INV0333_T1009	BRUSHY FORK	13.74							
DEARBORN	050902030303	INV0333_T1004	INV0333_T1009	BRUSHY FORK	13.74							
DEARBORN	050902030303		INV0333_T1009	BRUSHY FORK	13.74							
DEARBORN	050902030304	INV0337_T1040	INV0334_01	TANNERS CREEK	6.04							
DEARBORN	050902030304		INV0334_01	TANNERS CREEK	6.04							
DEARBORN	050902030304	INV0339_01	INV0334_02	TANNERS CREEK	6.39							
DEARBORN	050902030304	INV0339_02	INV0334_02	TANNERS CREEK	6.39							
DEARBORN	050902030304		INV0334_02	TANNERS CREEK	6.39							
DEARBORN	050902030304	INV0339_02	INV0334_03	TANNERS CREEK	2.11							
DEARBORN	050902030304	INV0339_03	INV0334_03	TANNERS CREEK	2.11							
DEARBORN	050902030304	INV0339_02	INV0334_03	TANNERS CREEK	2.11							
DEARBORN	050902030304	INV0339_03	INV0334_03	TANNERS CREEK	2.11							
DEARBORN	050902030304		INV0334_03	TANNERS CREEK	2.11							
DEARBORN	050902030304	INV0339_03	INV0334_04	TANNERS CREEK	1.33							
DEARBORN	050902030304	INV0339_03	INV0334_05	TANNERS CREEK	4.08							
DEARBORN	050902030304	INV0339_T1002	INV0334_05	TANNERS CREEK	4.08							
DEARBORN	050902030304		INV0334_05	TANNERS CREEK	4.08							
DEARBORN	050902030304	INV0337_00	INV0334_T1001	MUD LICK CREEK	8.37							
DEARBORN	050902030304	INV0337_T1000	INV0334_T1001	MUD LICK CREEK	8.37							
DEARBORN	050902030304		INV0334_T1001	MUD LICK CREEK	8.37							
DEARBORN	050902030304	INV0337_T1001	INV0334_T1002	MUD LICK CREEK - UNNAMED TRIBUTARY	5.40							
DEARBORN	050902030304		INV0334_T1002	MUD LICK CREEK - UNNAMED TRIBUTARY	5.40							
DEARBORN	050902030304	INV0338_01	INV0334_T1003	SALT FORK	9.05							
DEARBORN	050902030304	INV0338_T1001	INV0334_T1003	SALT FORK	9.05							
DEARBORN	050902030304		INV0334_T1003	SALT FORK	9.05							
DEARBORN	050902030304	INV0338_T1002	INV0334_T1004	TURKEY FORK (DOWNSTREAM LMH UTILITIES)	1.74							
DEARBORN	050902030304	INV0338_02	INV0334_T1005	TURKEY FORK (UPSTREAM LMH UTILITIES)	0.71							
DEARBORN	050902030304	INV0338_03	INV0334_T1005	TURKEY FORK (UPSTREAM LMH UTILITIES)	0.71							
DEARBORN	050902030304		INV0334_T1005	TURKEY FORK (UPSTREAM LMH UTILITIES)	0.71							
DEARBORN	050902030304	INV0338_T1003	INV0334_T1006	SALT FORK	4.28							
DEARBORN	050902030304	INV0338_T1004	INV0334_T1007	SOAPSTONE CREEK	1.59							
DEARBORN	050902030304		INV0334_T1007	SOAPSTONE CREEK	1.59							
DEARBORN	050902030304	INV0338_03	INV0334_T1008	SALT FORK	5.86							
DEARBORN	050902030304	INV0338_T1005	INV0334_T1008	SALT FORK	5.86							

COUNTY	HYDROLOGIC UNIT CODE	2012 AUID (RETIRED)	2014 AUID	2014 AU NAME	2014 AU SIZE (MILES)							
DEARBORN	050902030304		INV0334_T1008	SALT FORK	5.86							
DEARBORN	050902030304	INV0338_T1006	INV0334_T1009	SALT FORK	2.76							
DEARBORN	050902030304	INV0338_T1006A	INV0334_T1009	SALT FORK	2.76							
DEARBORN	050902030304		INV0334_T1009	SALT FORK	2.76							
DEARBORN	050902030304	INV0339_T1001	INV0334_T1010	TANNERS CREEK - UNNAMED TRIBUTARY	1.01							
DEARBORN	050902030401	INV0341_00	INV0341_01	NORTH HOGAN CREEK	13.62							
DEARBORN	050902030401		INV0341_01	NORTH HOGAN CREEK	13.62							
DEARBORN	050902030401	INV0342_00	INV0341_02	NORTH HOGAN CREEK	26.83							
DEARBORN	050902030401		INV0341_02	NORTH HOGAN CREEK	26.83							
RIPLEY	050902030401		INV0341_02	NORTH HOGAN CREEK	26.83							
DEARBORN	050902030401	INV0343_00	INV0341_03	LITTLE HOGAN CREEK	11.87							
DEARBORN	050902030401		INV0341_03	LITTLE HOGAN CREEK	11.87							
DEARBORN	050902030401	INV0343_00	INV0341_04	LITTLE HOGAN CREEK	1.66							
RIPLEY	050902030401	INV0341_00	INV0341_T1001	MAHLER CREEK	6.36							
RIPLEY	050902030401		INV0341_T1001	MAHLER CREEK	6.36							
RIPLEY	050902030401	INV0342_00	INV0341_T1002	NORTH HOGAN CREEK - UNNAMED TRIBUTARY	8.65							
RIPLEY	050902030401		INV0341_T1002	NORTH HOGAN CREEK - UNNAMED TRIBUTARY	8.65							
DEARBORN	050902030401		INV0341_T1003	LITTLE HOGAN CREEK - UNNAMED TRIBUTARY	3.93							
DEARBORN	050902030401	INV0343_00	INV0341_T1004	BURTON BRANCH	5.38							
DEARBORN	050902030401		INV0341_T1004	BURTON BRANCH	5.38							
DEARBORN	050902030401	INV0343_00	INV0341_T1005	LITTLE HOGAN CREEK - UNNAMED TRIBUTARY	3.26							
DEARBORN	050902030401		INV0341_T1005	LITTLE HOGAN CREEK - UNNAMED TRIBUTARY	3.26							
DEARBORN	050902030401	INV0343_00	INV0341_T1005	LITTLE HOGAN CREEK - UNNAMED TRIBUTARY	3.26							
DEARBORN	050902030401		INV0341_T1005	LITTLE HOGAN CREEK - UNNAMED TRIBUTARY	3.26							
RIPLEY	050902030402	INV0346_00	INV0342_01	SOUTH HOGAN CREEK	19.23							
RIPLEY	050902030402		INV0342_01	SOUTH HOGAN CREEK	19.23							
DEARBORN	050902030402	INV0347_T1026	INV0342_02	SOUTH HOGAN CREEK	21.19							
DEARBORN	050902030402		INV0342_02	SOUTH HOGAN CREEK	21.19							
RIPLEY	050902030402		INV0342_02	SOUTH HOGAN CREEK	21.19							
RIPLEY	050902030402		INV0342_T1001	SOUTH HOGAN CREEK - UNNAMED TRIBUTARY	4.18							
RIPLEY	050902030402	INV0347_00	INV0342_T1002	SOUTH HOGAN CREEK - UNNAMED TRIBUTARY	3.69							
RIPLEY	050902030402	INV0347_00	INV0342_T1002A	SOUTH HOGAN CREEK - UNNAMED TRIBUTARY	0.47							
RIPLEY	050902030402		INV0342_T1003	SOUTH HOGAN CREEK - UNNAMED TRIBUTARY	1.04							
RIPLEY	050902030402		INV0342_T1004	SOUTH HOGAN CREEK - UNNAMED TRIBUTARY	1.54							
RIPLEY	050902030402		INV0342_T1005	SOUTH HOGAN CREEK - UNNAMED TRIBUTARY	2.26							
RIPLEY	050902030402		INV0342_T1006	SOUTH HOGAN CREEK - UNNAMED TRIBUTARY	0.69							
DEARBORN	050902030402	INV0348_T1025	INV0342_T1007	WHITAKER CREEK	8.81							
DEARBORN	050902030402		INV0342_T1007	WHITAKER CREEK	8.81							
RIPLEY	050902030402	INV0348_T1025	INV0342_T1008	WHITAKER CREEK	2.24							
RIPLEY	050902030402		INV0342_T1008	WHITAKER CREEK	2.24							
DEARBORN	050902030402		INV0342_T1009	WHITAKER CREEK - UNNAMED TRIBUTARY	1.64							
DEARBORN	050902030402		INV0342_T1010	LEE BRANCH	2.23							
DEARBORN	050902030402		INV0342_T1011	WHITAKER CREEK - UNNAMED TRIBUTARY	1.75							
DEARBORN	050902030403	INV0349_00	INV0343_01	SOUTH HOGAN CREEK	12.84							
DEARBORN	050902030403	INV0349_T1027	INV0343_01	SOUTH HOGAN CREEK	12.84							
DEARBORN	050902030403		INV0343_01	SOUTH HOGAN CREEK	12.84							

COUNTY	HYDROLOGIC UNIT CODE	2012 AUID (RETIRED)	2014 AUID	2014 AU NAME	2014 AU SIZE (MILES)							
DEARBORN	050902030403	INV034B_00	INV0343_02	SOUTH HOGAN CREEK	8.85							
DEARBORN	050902030403		INV0343_02	SOUTH HOGAN CREEK	8.85							
DEARBORN	050902030403	INV034B_00	INV0343_03	SOUTH HOGAN CREEK	1.88							
DEARBORN	050902030403		INV0343_T1001	SOUTH HOGAN CREEK - UNNAMED TRIBUTARY (SIEFER HOLLOW)	1.48							
DEARBORN	050902030403		INV0343_T1002	SOUTH HOGAN CREEK - UNNAMED TRIBUTARY (LOVE HOLLOW)	2.13							
DEARBORN	050902030403	INV0349_00	INV0343_T1003	LONG BRANCH	4.22							
DEARBORN	050902030403		INV0343_T1003	LONG BRANCH	4.22							
DEARBORN	050902030403	INV034A_01	INV0343_T1004	ALLEN BRANCH	8.65							
DEARBORN	050902030403		INV0343_T1004	ALLEN BRANCH	8.65							
DEARBORN	050902030403	INV034A_T1001	INV0343_T1005	FOX BRANCH	4.76							
DEARBORN	050902030403		INV0343_T1005	FOX BRANCH	4.76							
DEARBORN	050902030403	INV034A_02	INV0343_T1006	ALLEN BRANCH	9.52							
DEARBORN	050902030403		INV0343_T1006	ALLEN BRANCH	9.52							
DEARBORN	050902030403		INV0343_T1007	ALLEN BRANCH - UNNAMED TRIBUTARY	3.66							
DEARBORN	050902030403	INV034A_T1002	INV0343_T1008	ALLEN BRANCH - UNNAMED TRIBUTARY	1.94							
DEARBORN	050902030403	INV034A_T1003	INV0343_T1009	ALLEN BRANCH - UNNAMED TRIBUTARY	1.26							
DEARBORN	050902030403	INV034B_00	INV0343_T1010	SOUTH HOGAN CREEK - UNNAMED TRIBUTARY	6.15							
DEARBORN	050902030403		INV0343_T1010	SOUTH HOGAN CREEK - UNNAMED TRIBUTARY	6.15							
DEARBORN	050902030403	INV034B_00	INV0343_T1011	SOUTH HOGAN CREEK - UNNAMED TRIBUTARY	1.38							
DEARBORN	050902030403		INV0343_T1011	SOUTH HOGAN CREEK - UNNAMED TRIBUTARY	1.38							
DEARBORN	050902030403	INV034B_00	INV0343_T1012	SOUTH HOGAN CREEK - UNNAMED TRIBUTARY	1.14							
DEARBORN	050902030403	INV034B_00	INV0343_T1013	SOUTH HOGAN CREEK - UNNAMED TRIBUTARY	3.60							
DEARBORN	050902030403		INV0343_T1013	SOUTH HOGAN CREEK - UNNAMED TRIBUTARY	3.60							
DEARBORN	050902030403	INV034B_00	INV0343_T1014	SOUTH HOGAN CREEK - UNNAMED TRIBUTARY	1.33							
DEARBORN	050902030403	INV034B_00	INV0343_T1015	SOUTH HOGAN CREEK - UNNAMED TRIBUTARY	1.97							
DEARBORN	050902030403	INV034B_00	INV0343_T1016	SOUTH HOGAN CREEK - UNNAMED TRIBUTARY	1.97							
DEARBORN	050902030403		INV0343_T1016	SOUTH HOGAN CREEK - UNNAMED TRIBUTARY	1.97							
DEARBORN	050902030403	INV034B_00	INV0343_T1017	SOUTH HOGAN CREEK - UNNAMED TRIBUTARY	3.28							
DEARBORN	050902030403		INV0343_T1018	SOUTH HOGAN CREEK - UNNAMED TRIBUTARY	1.02							
DEARBORN	050902030404	INV0344_00	INV0344_01	NORTH HOGAN CREEK	2.41							
DEARBORN	050902030404	INV0345_00	INV0344_02	NORTH HOGAN CREEK	13.01							
DEARBORN	050902030404	INV0345_T1039	INV0344_02	NORTH HOGAN CREEK	13.01							
DEARBORN	050902030404		INV0344_02	NORTH HOGAN CREEK	13.01							
DEARBORN	050902030404	INV034B_00	INV0344_03	HOGAN CREEK	0.38							
DEARBORN	050902030404	INV0344_00	INV0344_T1001	NORTH HOGAN CREEK - UNNAMED TRIBUTARY (POSSUM RIDGE)	3.47							
DEARBORN	050902030404		INV0344_T1001	NORTH HOGAN CREEK - UNNAMED TRIBUTARY (POSSUM RIDGE)	3.47							
DEARBORN	050902030404	INV0344_00	INV0344_T1002	NORTH HOGAN CREEK - UNNAMED TRIBUTARY (SHORT RIDGE)	2.55							
DEARBORN	050902030404		INV0344_T1002	NORTH HOGAN CREEK - UNNAMED TRIBUTARY (SHORT RIDGE)	2.55							
DEARBORN	050902030404	INV0344_00	INV0344_T1003	ELK RUN	9.35							
DEARBORN	050902030404		INV0344_T1003	ELK RUN	9.35							
DEARBORN	050902030404	INV0345_00	INV0344_T1004	NORTH HOGAN CREEK - UNNAMED TRIBUTARY	4.36							
DEARBORN	050902030404		INV0344_T1004	NORTH HOGAN CREEK - UNNAMED TRIBUTARY	4.36							
DEARBORN	050902030404	INV0345_00	INV0344_T1005	NORTH HOGAN CREEK - UNNAMED TRIBUTARY	4.10							
DEARBORN	050902030404		INV0344_T1005	NORTH HOGAN CREEK - UNNAMED TRIBUTARY	4.10							

COUNTY	HYDROLOGIC UNIT CODE	2012 AUID (RETIRED)	2014 AUID	2014 AU NAME	2014 AU SIZE (MILES)							
DEARBORN	050902030404	INV0345_00	INV0344_T1006	GOOSE RUN	5.03							
DEARBORN	050902030404		INV0344_T1006	GOOSE RUN	5.03							
RIPLEY	050902030501		INV0351_01	LAUGHERY CREEK	3.77							
RIPLEY	050902030501	INV0361_00	INV0351_02	LAUGHERY CREEK	10.61							
RIPLEY	050902030501	INV0361_T1022	INV0351_02	LAUGHERY CREEK	10.61							
DECATUR	050902030501		INV0351_02	LAUGHERY CREEK	10.61							
RIPLEY	050902030501		INV0351_02	LAUGHERY CREEK	10.61							
RIPLEY	050902030501		INV0351_T1001	LAUGHERY CREEK - UNNAMED TRIBUTARY	1.94							
DECATUR	050902030501		INV0351_T1002	LAUGHERY CREEK - UNNAMED TRIBUTARY	6.83							
RIPLEY	050902030501		INV0351_T1002	LAUGHERY CREEK - UNNAMED TRIBUTARY	6.83							
DECATUR	050902030501	INV0362_00	INV0351_T1003	TUB CREEK	14.78							
DECATUR	050902030501		INV0351_T1003	TUB CREEK	14.78							
RIPLEY	050902030501		INV0351_T1003	TUB CREEK	14.78							
DECATUR	050902030501		INV0351_T1004	TUB CREEK - UNNAMED TRIBUTARY	5.34							
RIPLEY	050902030501		INV0351_T1004	TUB CREEK - UNNAMED TRIBUTARY	5.34							
FRANKLIN	050902030502	INV0365_00	INV0352_01	LITTLE LAUGHERY CREEK	5.73							
FRANKLIN	050902030502		INV0352_01	LITTLE LAUGHERY CREEK	5.73							
RIPLEY	050902030502	INV0365_00	INV0352_02	LITTLE LAUGHERY CREEK	5.46							
RIPLEY	050902030502		INV0352_02	LITTLE LAUGHERY CREEK	5.46							
RIPLEY	050902030502	INV0366_00	INV0352_03	LITTLE LAUGHERY CREEK	5.08							
RIPLEY	050902030502		INV0352_03	LITTLE LAUGHERY CREEK	5.08							
RIPLEY	50902030502.00	INV0366_P1003	INV0352_P1001	BISCHOFF RESERVOIR	1.78							
RIPLEY	050902030502		INV0352_P1001	BISCHOFF RESERVOIR	1.78							
RIPLEY	050902030502		INV0352_P1002	BISCHOFF RESERVOIR	0.45							
RIPLEY	050902030502		INV0352_P1003	BISCHOFF RESERVOIR	1.22							
RIPLEY	050902030502	INV0366_00	INV0352_P1004	MOLLENDRAMER RESERVOIR	0.92							
RIPLEY	050902030502		INV0352_P1004	MOLLENDRAMER RESERVOIR	0.92							
RIPLEY	050902030502	INV0366_00	INV0352_P1005	HAHN RESERVOIR	0.59							
RIPLEY	050902030502	INV0366_00	INV0352_P1006	OSER RESERVOIR	0.69							
RIPLEY	050902030502		INV0352_P1006	OSER RESERVOIR	0.69							
FRANKLIN	050902030502		INV0352_T1001	LITTLE LAUGHERY CREEK - UNNAMED TRIBUTARY	6.14							
RIPLEY	050902030502		INV0352_T1001	LITTLE LAUGHERY CREEK - UNNAMED TRIBUTARY	6.14							
FRANKLIN	050902030502		INV0352_T1002	LITTLE LAUGHERY CREEK - UNNAMED TRIBUTARY (BATESVILLE)	0.67							
RIPLEY	050902030502		INV0352_T1003	LITTLE LAUGHERY CREEK - UNNAMED TRIBUTARY (BATESVILLE)	0.67							
FRANKLIN	050902030502		INV0352_T1004	LITTLE LAUGHERY CREEK - UNNAMED TRIBUTARY	2.05							
FRANKLIN	050902030502		INV0352_T1005	LITTLE LAUGHERY CREEK - UNNAMED TRIBUTARY	0.99							
RIPLEY	050902030502		INV0352_T1006	LITTLE LAUGHERY CREEK - UNNAMED TRIBUTARY	1.00							
RIPLEY	050902030502		INV0352_T1007	LITTLE LAUGHERY CREEK - UNNAMED TRIBUTARY	1.94							
RIPLEY	050902030502	INV0366_00	INV0352_T1008	BOBS CREEK	5.77							
RIPLEY	050902030502		INV0352_T1008	BOBS CREEK	5.77							
RIPLEY	050902030502	INV0366_00	INV0352_T1008A	BOBS CREEK	0.51							
RIPLEY	050902030502		INV0352_T1008B	BOBS CREEK	1.14							
RIPLEY	050902030502		INV0352_T1009A	BIRSCHOFF RESERVOIR - UNNAMED INLET	1.14							
RIPLEY	050902030502		INV0352_T1010A	BIRSCHOFF RESERVOIR - UNNAMED INLET	0.50							

COUNTY	HYDROLOGIC UNIT CODE	2012 AUID (RETIRED)	2014 AUID	2014 AU NAME	2014 AU SIZE (MILES)							
RIPLEY	050902030502		INV0352_T1011	BOBS CREEK - UNNAMED TRIBUTARY	1.57							
RIPLEY	050902030502	INV0366_00	INV0352_T1012	LITTLE LAUGHERY CREEK - UNNAMED TRIBUTARY	1.89							
RIPLEY	050902030502		INV0352_T1012	LITTLE LAUGHERY CREEK - UNNAMED TRIBUTARY	1.89							
RIPLEY	050902030502		INV0352_T1013	LITTLE LAUGHERY CREEK - UNNAMED TRIBUTARY	1.12							
RIPLEY	050902030502		INV0352_T1014	LITTLE LAUGHERY CREEK - UNNAMED TRIBUTARY	1.82							
RIPLEY	050902030503	INV0367_00	INV0353_01	RIPLEY CREEK	6.76							
RIPLEY	050902030503		INV0353_01	RIPLEY CREEK	6.76							
RIPLEY	050902030503	INV0367_00	INV0353_02	RIPLEY CREEK	5.71							
RIPLEY	050902030503		INV0353_02	RIPLEY CREEK	5.71							
RIPLEY	050902030503		INV0353_T1001	RIPLEY CREEK - UNNAMED TRIBUTARY	2.37							
RIPLEY	050902030503		INV0353_T1002	RIPLEY CREEK - UNNAMED TRIBUTARY	4.72							
RIPLEY	050902030503		INV0353_T1003	RIPLEY CREEK - UNNAMED TRIBUTARY	8.56							
RIPLEY	050902030503		INV0353_T1004	RIPLEY CREEK - UNNAMED TRIBUTARY	4.79							
RIPLEY	050902030503		INV0353_T1005	RIPLEY CREEK - UNNAMED TRIBUTARY	3.88							
RIPLEY	050902030504	INV0369_00	INV0354_01	RIPLEY CREEK	6.76							
RIPLEY	050902030504		INV0354_01	RIPLEY CREEK	6.76							
RIPLEY	050902030504		INV0354_01A	RIPLEY CREEK	0.24							
RIPLEY	050902030504	INV0368_00	INV0354_02	RIPLEY CREEK	0.79							
RIPLEY	050902030504	INV0368_00	INV0354_03	RIPLEY CREEK	6.83							
RIPLEY	050902030504		INV0354_03	RIPLEY CREEK	6.83							
RIPLEY	050902030504		INV0354_P1001	RIPLEY CREEK - ARTIFICAL PATH	0.23							
RIPLEY	050902030504		INV0354_P1002	BROUGHTON LAKE	0.87							
RIPLEY	050902030504	INV0369_00	INV0354_T1001	NORTH BRANCH RIPLEY CREEK	4.06							
RIPLEY	050902030504		INV0354_T1001	NORTH BRANCH RIPLEY CREEK	4.06							
RIPLEY	050902030504	INV0369_00	INV0354_T1002	NORTH BRANCH RIPLEY CREEK	3.05							
RIPLEY	050902030504		INV0354_T1002	NORTH BRANCH RIPLEY CREEK	3.05							
RIPLEY	050902030504		INV0354_T1003	NORTH BRANCH RIPLEY CREEK - UNNAMED TRIBUTARY	1.87							
RIPLEY	050902030504		INV0354_T1004	NORTH BRANCH RIPLEY CREEK - UNNAMED TRIBUTARY	2.85							
RIPLEY	050902030504		INV0354_T1005	NORTH BRANCH RIPLEY CREEK - UNNAMED TRIBUTARY	1.16							
RIPLEY	050902030504		INV0354_T1006	NORTH BRANCH RIPLEY CREEK - UNNAMED TRIBUTARY	1.27							
RIPLEY	050902030504		INV0354_T1007	NORTH BRANCH RIPLEY CREEK - UNNAMED TRIBUTARY	0.87							
RIPLEY	050902030504	INV0368_00	INV0354_T1008	RIPLEY CREEK - UNNAMED TRIBUTARY	5.13							
RIPLEY	050902030504		INV0354_T1008	RIPLEY CREEK - UNNAMED TRIBUTARY	5.13							
RIPLEY	050902030504		INV0354_T1009	RIPLEY CREEK - UNNAMED TRIBUTARY	1.24							
RIPLEY	050902030504		INV0354_T1010	RIPLEY CREEK - UNNAMED TRIBUTARY	2.17							
RIPLEY	050902030504	INV0368_00	INV0354_T1011	RIPLEY CREEK - UNNAMED TRIBUTARY	6.43							
RIPLEY	050902030504		INV0354_T1011	RIPLEY CREEK - UNNAMED TRIBUTARY	6.43							
RIPLEY	050902030504		INV0354_T1012	RIPLEY CREEK - UNNAMED TRIBUTARY	2.38							
RIPLEY	050902030505	INV0363_T1028	INV0355_01	LAUGHERY CREEK	2.24							
RIPLEY	050902030505		INV0355_01	LAUGHERY CREEK	2.24							
RIPLEY	050902030505	INV0363_T1028	INV0355_02	LAUGHERY CREEK	2.79							
RIPLEY	050902030505		INV0355_02	LAUGHERY CREEK	2.79							
RIPLEY	050902030505	INV0364_T1037	INV0355_03	LAUGHERY CREEK	5.67							
RIPLEY	050902030505		INV0355_03	LAUGHERY CREEK	5.67							

COUNTY	HYDROLOGIC UNIT CODE	2012 AUID (RETIRED)	2014 AUID	2014 AU NAME	2014 AU SIZE (MILES)							
RIPLEY	050902030505	INV036A_00	INV0355_04	LAUGHERY CREEK	5.20							
RIPLEY	050902030505		INV0355_04	LAUGHERY CREEK	5.20							
RIPLEY	050902030505	INV036A_00	INV0355_05	LAUGHERY CREEK	10.10							
RIPLEY	050902030505		INV0355_05	LAUGHERY CREEK	10.10							
RIPLEY	050902030505	INV0363_00	INV0355_T1001	WALNUT FORK	8.71							
FRANKLIN	050902030505		INV0355_T1001	WALNUT FORK	8.71							
RIPLEY	050902030505		INV0355_T1001	WALNUT FORK	8.71							
RIPLEY	050902030505	INV0364_00	INV0355_T1002	LAUGHERY CREEK - UNNAMED TRIBUTARY	13.63							
RIPLEY	050902030505		INV0355_T1002	LAUGHERY CREEK - UNNAMED TRIBUTARY	13.63							
RIPLEY	050902030505	INV036A_00	INV0355_T1003	LAUGHERY CREEK - UNNAMED TRIBUTARY	2.96							
RIPLEY	050902030505		INV0355_T1003	LAUGHERY CREEK - UNNAMED TRIBUTARY	2.96							
RIPLEY	050902030505		INV0355_T1004	LAUGHERY CREEK - UNNAMED TRIBUTARY	3.62							
RIPLEY	050902030505		INV0355_T1005	LAUGHERY CREEK - UNNAMED TRIBUTARY	1.02							
RIPLEY	050902030505	INV036A_00	INV0355_T1006	LAUGHERY CREEK - UNNAMED TRIBUTARY	0.72							
RIPLEY	050902030506	INV036B_T1029	INV0356_01	LAUGHERY CREEK	6.55							
RIPLEY	050902030506		INV0356_01	LAUGHERY CREEK	6.55							
RIPLEY	050902030506	INV036D_T1030	INV0356_02	LAUGHERY CREEK	0.28							
RIPLEY	050902030506	INV036D_00	INV0356_P1001	PARADISE LAKE	0.38							
RIPLEY	050902030506	INV036B_00	INV0356_T1001	JERICHO CREEK	4.72							
RIPLEY	050902030506		INV0356_T1001	JERICHO CREEK	4.72							
RIPLEY	050902030506		INV0356_T1002	JERICHO CREEK - UNNAMED TRIBUTARY	1.05							
RIPLEY	050902030506		INV0356_T1003	JERICHO CREEK - UNNAMED TRIBUTARY	3.12							
RIPLEY	050902030506		INV0356_T1004	LAUGHERY CREEK - UNNAMED TRIBUTARY	6.63							
RIPLEY	050902030506	INV036C_00	INV0356_T1005	PLUM CREEK	8.09							
RIPLEY	050902030506		INV0356_T1005	PLUM CREEK	8.09							
RIPLEY	050902030506	INV036C_00	INV0356_T1006	PLUM CREEK	0.27							
RIPLEY	050902030506		INV0356_T1007	HICKORY LICK CREEK	3.11							
RIPLEY	050902030506		INV0356_T1008	PLUM CREEK - UNNAMED TRIBUTARY	3.00							
RIPLEY	050902030506		INV0356_T1009	PLUM CREEK - UNNAMED TRIBUTARY	2.39							
RIPLEY	050902030506		INV0356_T1010	PLUM CREEK - UNNAMED TRIBUTARY	4.29							
RIPLEY	050902030506	INV036D_00	INV0356_T1011	CASTATORS CREEK	1.72							
RIPLEY	050902030506		INV0356_T1011	CASTATORS CREEK	1.72							
RIPLEY	050902030506	INV036D_00	INV0356_T1012	CASTATORS CREEK	0.71							
RIPLEY	050902030506	INV036D_00	INV0356_T1013	CASTATORS CREEK	4.82							
RIPLEY	050902030506		INV0356_T1013	CASTATORS CREEK	4.82							
RIPLEY	050902030506		INV0356_T1013A	CASTATORS CREEK - UNNAMED TRIBUTARY	0.47							
RIPLEY	050902030506		INV0356_T1014	CASTATORS CREEK	4.31							
RIPLEY	050902030506		INV0356_T1015	CASTATORS CREEK - UNNAMED TRIBUTARY	4.23							
RIPLEY	050902030506		INV0356_T1016	CASTATORS CREEK - UNNAMED TRIBUTARY	2.01							
RIPLEY	050902030507	INV036E_T1031	INV0357_01	LAUGHERY CREEK	13.43							
RIPLEY	050902030507		INV0357_01	LAUGHERY CREEK	13.43							
RIPLEY	050902030507	INV036G_P1001	INV0357_P1001	VERSAILLES STATE PARK RESERVOIR	2.20							
RIPLEY	050902030507	INV036G_P1001	INV0357_P1002	VERSAILLES STATE PARK RESERVOIR	0.80							
RIPLEY	050902030507		INV0357_P1002	VERSAILLES STATE PARK RESERVOIR	0.80							

COUNTY	HYDROLOGIC UNIT CODE	2012 AUID (RETIRED)	2014 AUID	2014 AU NAME	2014 AU SIZE (MILES)							
RIPLEY	050902030507		INV0357_T1001	LAUGHERY CREEK - UNNAMED TRIBUTARY	7.73							
RIPLEY	050902030507		INV0357_T1002	LAUGHERY CREEK - UNNAMED TRIBUTARY	2.82							
RIPLEY	050902030507	INV036F_00	INV0357_T1003	FALLING TIMBER CREEK	12.36							
RIPLEY	050902030507		INV0357_T1003	FALLING TIMBER CREEK	12.36							
RIPLEY	050902030507	INV036G_00	INV0357_T1004A	CEDAR CREEK	8.26							
RIPLEY	050902030507		INV0357_T1004A	CEDAR CREEK	8.26							
RIPLEY	050902030507		INV0357_T1004B	VERSAILLES STATE PARK RESERVOIR - UNNAMED INLET	6.24							
RIPLEY	050902030601	INV0371_00	INV0361_01	LAUGHERY CREEK	33.75							
RIPLEY	050902030601	INV0372_T1032	INV0361_01	LAUGHERY CREEK	33.75							
RIPLEY	050902030601		INV0361_01	LAUGHERY CREEK	33.75							
RIPLEY	050902030601	INV0373_T1033	INV0361_02	LAUGHERY CREEK	2.43							
RIPLEY	050902030601		INV0361_02	LAUGHERY CREEK	2.43							
RIPLEY	050902030601		INV0361_T1001	LAUGHERY CREEK - UNNAMED TRIBUTARY	5.19							
RIPLEY	050902030601	INV0372_00	INV0361_T1002	TURKEY CREEK	4.41							
RIPLEY	050902030601		INV0361_T1002	TURKEY CREEK	4.41							
RIPLEY	050902030601	INV0372_00	INV0361_T1003	LITTLE TURKEY CREEK	2.11							
RIPLEY	050902030601		INV0361_T1003	LITTLE TURKEY CREEK	2.11							
RIPLEY	050902030601	INV0372_00	INV0361_T1004	TURKEY CREEK	2.09							
RIPLEY	050902030601		INV0361_T1004	TURKEY CREEK	2.09							
RIPLEY	050902030601	INV0372_00	INV0361_T1005	GOOSE CREEK	2.89							
RIPLEY	050902030601		INV0361_T1005	GOOSE CREEK	2.89							
RIPLEY	050902030601	INV0373_00	INV0361_T1006	RACCOON CREEK	18.52							
RIPLEY	050902030601		INV0361_T1006	RACCOON CREEK	18.52							
RIPLEY	050902030601	INV0373_00	INV0361_T1007	LITTLE RACCOON CREEK	4.67							
RIPLEY	050902030601		INV0361_T1007	LITTLE RACCOON CREEK	4.67							
RIPLEY	050902030601		INV0361_T1008	LAUGHERY CREEK - UNNAMED TRIBUTARY	1.25							
SWITZERLAND	050902030602	INV0375_00	INV0362_01	BEAR CREEK	15.99							
OHIO	050902030602		INV0362_01	BEAR CREEK	15.99							
SWITZERLAND	050902030602		INV0362_01	BEAR CREEK	15.99							
OHIO	050902030602	INV0375_00	INV0362_02	BEAR CREEK	0.57							
OHIO	050902030602	INV0375_00	INV0362_03	BEAR CREEK	1.36							
OHIO	050902030602		INV0362_03	BEAR CREEK	1.36							
RIPLEY	050902030602	INV0375_00	INV0362_T1001	MOSQUITO CREEK	2.84							
SWITZERLAND	050902030602		INV0362_T1002	UHLMAN CREEK	3.73							
RIPLEY	050902030602		INV0362_T1003	BEAR CREEK - UNNAMED TRIBUTARY	2.22							
RIPLEY	050902030602	INV0375_00	INV0362_T1004	BLACK CREEK	12.09							
RIPLEY	050902030602		INV0362_T1004	BLACK CREEK	12.09							
SWITZERLAND	050902030602	INV0375_00	INV0362_T1005	BEAR BRANCH	18.03							
OHIO	050902030602		INV0362_T1005	BEAR BRANCH	18.03							
SWITZERLAND	050902030602		INV0362_T1005	BEAR BRANCH	18.03							
DEARBORN	050902030603	INV0377_01	INV0363_01	HAYES BRANCH	10.55							
DEARBORN	050902030603	INV0377_02	INV0363_01	HAYES BRANCH	10.55							
DEARBORN	050902030603	INV0377_T1002	INV0363_01	HAYES BRANCH	10.55							
DEARBORN	050902030603		INV0363_01	HAYES BRANCH	10.55							

COUNTY	HYDROLOGIC UNIT CODE	2012 AUID (RETIRED)	2014 AUID	2014 AU NAME	2014 AU SIZE (MILES)							
RIPLEY	050902030603		INV0363_01	HAYES BRANCH	10.55							
DEARBORN	050902030603	INV0377_02	INV0363_02	HAYES BRANCH	4.98							
DEARBORN	050902030603	INV0377_03	INV0363_02	HAYES BRANCH	4.98							
DEARBORN	050902030603		INV0363_02	HAYES BRANCH	4.98							
DEARBORN	050902030603	INV0377_T1001	INV0363_T1001	HAYES BRANCH - UNNAMED TRIBUTARY	1.28							
RIPLEY	050902030603		INV0363_T1002	HAYES BRANCH - UNNAMED TRIBUTARY	3.38							
DEARBORN	050902030603	INV0377_T1003	INV0363_T1003	PETER CREEK	5.00							
DEARBORN	050902030603		INV0363_T1003	PETER CREEK	5.00							
DEARBORN	050902030603	INV0377_T1004	INV0363_T1004	BOYD BRANCH	8.96							
DEARBORN	050902030603		INV0363_T1004	BOYD BRANCH	8.96							
RIPLEY	050902030603		INV0363_T1004	BOYD BRANCH	8.96							
DEARBORN	050902030603	INV0377_T1004A	INV0363_T1005	DROEGE CREEK	3.74							
DEARBORN	050902030603		INV0363_T1005	DROEGE CREEK	3.74							
DEARBORN	050902030603		INV0363_T1006	HAYES BRANCH - UNNAMED TRIBUTARY	2.22							
DEARBORN	050902030603		INV0363_T1007	HAYES BRANCH - UNNAMED TRIBUTARY	1.45							
DEARBORN	050902030603		INV0363_T1008	HAYES BRANCH - UNNAMED TRIBUTARY	3.37							
DEARBORN	050902030603	INV0377_T1005	INV0363_T1009	BOBB BRANCH	6.30							
DEARBORN	050902030603		INV0363_T1009	BOBB BRANCH	6.30							
DEARBORN	050902030604	INV0374_T1034	INV0364_01	LAUGHERY CREEK	9.76							
DEARBORN	050902030604		INV0364_01	LAUGHERY CREEK	9.76							
OHIO	050902030604		INV0364_01	LAUGHERY CREEK	9.76							
RIPLEY	050902030604		INV0364_01	LAUGHERY CREEK	9.76							
OHIO	050902030604		INV0364_01	LAUGHERY CREEK	9.76							
RIPLEY	050902030604		INV0364_01	LAUGHERY CREEK	9.76							
DEARBORN	050902030604	INV0376_00	INV0364_02	LAUGHERY CREEK	16.45							
DEARBORN	050902030604		INV0364_02	LAUGHERY CREEK	16.45							
OHIO	050902030604		INV0364_02	LAUGHERY CREEK	16.45							
DEARBORN	050902030604	INV0378_00	INV0364_03	LAUGHERY CREEK	9.64							
DEARBORN	050902030604		INV0364_03	LAUGHERY CREEK	9.64							
OHIO	050902030604		INV0364_03	LAUGHERY CREEK	9.64							
RIPLEY	050902030604	INV0374_00	INV0364_T1001	CAESER CREEK	20.65							
RIPLEY	050902030604		INV0364_T1001	CAESER CREEK	20.65							
RIPLEY	050902030604		INV0364_T1002	CAESAR CREEK - UNNAMED TRIBUTARY	4.92							
RIPLEY	050902030604		INV0364_T1003	CAESAR CREEK - UNNAMED TRIBUTARY	2.71							
RIPLEY	050902030604		INV0364_T1004	CAESAR CREEK - UNNAMED TRIBUTARY	2.19							
OHIO	050902030604		INV0364_T1005	BELL BRANCH	3.80							
DEARBORN	050902030604	INV0376_00	INV0364_T1006	LAUGHERY CREEK - UNNAMED TRIBUTARY (BAUM HOLLOW)	5.18							
DEARBORN	050902030604		INV0364_T1006	LAUGHERY CREEK - UNNAMED TRIBUTARY (BAUM HOLLOW)	5.18							
DEARBORN	050902030604	INV0378_00	INV0364_T1007	MUD LICK	8.22							
DEARBORN	050902030604		INV0364_T1007	MUD LICK	8.22							
SWITZERLAND	050902030701	INV0381_00	INV0371_01	SOUTH FORK LAUGHERY CREEK	17.81							
OHIO	050902030701		INV0371_01	SOUTH FORK LAUGHERY CREEK	17.81							
SWITZERLAND	050902030701		INV0371_01	SOUTH FORK LAUGHERY CREEK	17.81							
OHIO	050902030701	INV0383_00	INV0371_02	SOUTH FORK LAUGHERY CREEK	20.88							
OHIO	050902030701		INV0371_02	SOUTH FORK LAUGHERY CREEK	20.88							
SWITZERLAND	050902030701	INV0381_00	INV0371_T1001	SUGAR BRANCH	8.65							

COUNTY	HYDROLOGIC UNIT CODE	2012 AUID (RETIRED)	2014 AUID	2014 AU NAME	2014 AU SIZE (MILES)							
SWITZERLAND	050902030701		INV0371_T1001	SUGAR BRANCH	8.65							
OHIO	050902030701	INV0381_00	INV0371_T1002	MIRE BRANCH	3.93							
SWITZERLAND	050902030701		INV0371_T1002	MIRE BRANCH	3.93							
SWITZERLAND	050902030701	INV0382_00	INV0371_T1003	WILLOW CREEK	14.50							
OHIO	050902030701		INV0371_T1003	WILLOW CREEK	14.50							
SWITZERLAND	050902030701		INV0371_T1003	WILLOW CREEK	14.50							
OHIO	050902030701	INV0382_00	INV0371_T1004	MURRAY BRANCH	5.81							
OHIO	050902030701		INV0371_T1004	MURRAY BRANCH	5.81							
OHIO	050902030701	INV0383_00	INV0371_T1005	LONG BRANCH	6.86							
OHIO	050902030701		INV0371_T1005	LONG BRANCH	6.86							
OHIO	050902030701	INV0383_00	INV0371_T1006	MUD LICK CREEK	9.12							
OHIO	050902030701		INV0371_T1006	MUD LICK CREEK	9.12							
DEARBORN	050902030702	INV0384_01	INV0372_01	LAUGHERY CREEK	4.91							
OHIO	050902030702	INV0384_02	INV0372_01	LAUGHERY CREEK	4.91							
DEARBORN	050902030702		INV0372_01	LAUGHERY CREEK	4.91							
OHIO	050902030702		INV0372_01	LAUGHERY CREEK	4.91							
DEARBORN	050902030702	INV0384_02	INV0372_02	LAUGHERY CREEK	19.75							
DEARBORN	050902030702	INV0385_01	INV0372_02	LAUGHERY CREEK	19.75							
OHIO	050902030702	INV0385_T1001	INV0372_02	LAUGHERY CREEK	19.75							
DEARBORN	050902030702	INV0385_T1002	INV0372_02	LAUGHERY CREEK	19.75							
DEARBORN	050902030702		INV0372_02	LAUGHERY CREEK	19.75							
OHIO	050902030702		INV0372_02	LAUGHERY CREEK	19.75							
DEARBORN	050902030702		INV0372_02	LAUGHERY CREEK	19.75							
OHIO	050902030702		INV0372_02	LAUGHERY CREEK	19.75							
DEARBORN	050902030702	INV0385_01	INV0372_03	LAUGHERY CREEK	0.65							
DEARBORN	050902030702	INV0385_01	INV0372_04	LAUGHERY CREEK	2.13							
OHIO	050902030702		INV0372_04	LAUGHERY CREEK	2.13							
OHIO	050902030702	INV0384_T1001	INV0372_T1001	LAUGHERY CREEK - UNNAMED TRIBUTARY	4.11							
OHIO	050902030702		INV0372_T1001	LAUGHERY CREEK - UNNAMED TRIBUTARY	4.11							
DEARBORN	050902030702	INV0384_T1002	INV0372_T1002	GOODPASTURE BRANCH	6.06							
DEARBORN	50902030702.00		INV0372_T1002	GOODPASTURE BRANCH	6.06							
OHIO	050902030702	INV0384_T1003	INV0372_T1003	LAUGHERY CREEK - UNNAMED TRIBUTARY	5.30							
OHIO	050902030702		INV0372_T1003	LAUGHERY CREEK - UNNAMED TRIBUTARY	5.30							
DEARBORN	050902030702	INV0384_T1004	INV0372_T1004	LAUGHERY CREEK - UNNAMED TRIBUTARY	9.12							
DEARBORN	050902030702	INV0384_T1004A	INV0372_T1004	LAUGHERY CREEK - UNNAMED TRIBUTARY	9.12							
DEARBORN	050902030702		INV0372_T1004	LAUGHERY CREEK - UNNAMED TRIBUTARY	9.12							
OHIO	050902030702	INV0385_T1001	INV0372_T1005	KINNET BRANCH	4.66							
OHIO	050902030702		INV0372_T1005	KINNET BRANCH	4.66							
DEARBORN	050902030702	INV0385_T1003	INV0372_T1006	LAUGHERY CREEK - UNNAMED TRIBUTARY	4.13							
DEARBORN	050902030702		INV0372_T1006	LAUGHERY CREEK - UNNAMED TRIBUTARY	4.13							
OHIO	050902030702	INV0385_T1004	INV0372_T1007	LAUGHERY CREEK - UNNAMED TRIBUTARY	3.07							
OHIO	050902030702		INV0372_T1007	LAUGHERY CREEK - UNNAMED TRIBUTARY	3.07							
OHIO	050902030702	INV0385_T1005	INV0372_T1008	LAUGHERY CREEK	3.74							
OHIO	050902030702		INV0372_T1008	LAUGHERY CREEK	3.74							
DEARBORN	050902030702	INV0385_T1006	INV0372_T1009	LAUGHERY CREEK - UNNAMED TRIBUTARY	2.93							
DEARBORN	050902030702		INV0372_T1009	LAUGHERY CREEK - UNNAMED TRIBUTARY	2.93							

COUNTY	HYDROLOGIC UNIT CODE	2012 AUID (RETIRED)	2014 AUID	2014 AU NAME	2014 AU SIZE (MILES)							
DEARBORN	050902030702	INV0385_T1006	INV0372_T1010	LAUGHERY CREEK - UNNAMED TRIBUTARY	0.63							
DEARBORN	050902030802	INV0353_00	INV0382_01	WILSON CREEK	3.53							
DEARBORN	050902030802		INV0382_01	WILSON CREEK	3.53							
DEARBORN	050902030802	INV0353_00	INV0382_02	WILSON CREEK	3.50							
DEARBORN	050902030802		INV0382_02	WILSON CREEK	3.50							
DEARBORN	050902030802	INV0353_00	INV0382_03	WILSON CREEK	3.64							
DEARBORN	050902030802		INV0382_03	WILSON CREEK	3.64							
DEARBORN	050902030802	INV0353_00	INV0382_04	WILSON CREEK	0.18							
DEARBORN	050902030802	INV0353_00	INV0382_T1001	WILSON CREEK - UNNAMED TRIBUTARY	5.49							
DEARBORN	050902030802		INV0382_T1001	WILSON CREEK - UNNAMED TRIBUTARY	5.49							
DEARBORN	050902030802	INV0353_00	INV0382_T1002	WILSON CREEK - UNNAMED TRIBUTARY	3.03							
DEARBORN	050902030802		INV0382_T1002	WILSON CREEK - UNNAMED TRIBUTARY	3.03							
DEARBORN	050902030802	INV0353_00	INV0382_T1003	WILSON CREEK - UNNAMED TRIBUTARY	2.01							
DEARBORN	050902030802		INV0382_T1003	WILSON CREEK - UNNAMED TRIBUTARY	2.01							
DEARBORN	050902030802		INV0382_T1004	WILSON CREEK - UNNAMED TRIBUTARY	0.99							
DEARBORN	050902030802		INV0382_T1005	WILSON CREEK - UNNAMED TRIBUTARY	0.69							
DEARBORN	050902030802		INV0382_T1006	WILSON CREEK - UNNAMED TRIBUTARY	0.93							
DEARBORN	050902030802		INV0382_T1007	WILSON CREEK - UNNAMED TRIBUTARY	0.83							
OHIO	050902030803	INV03B1_00	INV0383_01	ARNOLD CREEK	14.85							
OHIO	050902030803		INV0383_01	ARNOLD CREEK	14.85							
OHIO	050902030803	INV03B1_00	INV0383_02	ARNOLD CREEK	8.43							
OHIO	050902030803		INV0383_02	ARNOLD CREEK	8.43							
OHIO	050902030803	INV03B2_00	INV0383_03	NORTH BRANCH ARNOLD CREEK	13.22							
OHIO	050902030803		INV0383_03	NORTH BRANCH ARNOLD CREEK	13.22							
OHIO	050902030803	INV03B3_00	INV0383_04	ARNOLD CREEK	3.04							
OHIO	050902030803		INV0383_04	ARNOLD CREEK	3.04							
OHIO	050902030803	INV03B3_00	INV0383_05	ARNOLD CREEK	1.77							
OHIO	050902030803	INV03B3_00	INV0383_06	ARNOLD CREEK	4.28							
OHIO	050902030803		INV0383_06	ARNOLD CREEK	4.28							
OHIO	050902030803	INV03B1_00	INV0383_T1001	ARNOLD CREEK - UNNAMED TRIBUTARY	3.79							
OHIO	050902030803		INV0383_T1001	ARNOLD CREEK - UNNAMED TRIBUTARY	3.79							
OHIO	050902030803	INV03B1_00	INV0383_T1002	WOLFPEN CREEK	4.38							
OHIO	050902030803		INV0383_T1002	WOLFPEN CREEK	4.38							
OHIO	050902030803	INV03B2_00	INV0383_T1003	HENSCHEN BRANCH	6.03							
OHIO	050902030803		INV0383_T1003	HENSCHEN BRANCH	6.03							
OHIO	050902030803	INV03B3_00	INV0383_T1004	DRY BROOK	4.57							
OHIO	050902030803		INV0383_T1004	DRY BROOK	4.57							
OHIO	050902030803	INV03B3_00	INV0383_T1005	DRY BROOK	0.90							
OHIO	050902030804	INV03A1_00	INV0384_04	ISLAND BRANCH	4.25							
OHIO	050902030804		INV0384_04	ISLAND BRANCH	4.25							
OHIO	050902030804	INV03A1_00	INV0384_05	ISLAND BRANCH	0.49							
OHIO	050902030804	INV03A1_00	INV0384_T1005	ISLAND BRANCH - UNNAMED TRIBUTARY	0.91							
OHIO	050902030804	INV03A1_00	INV0384_T1006	ISLAND BRANCH - UNNAMED TRIBUTARY	1.99							
OHIO	050902030804		INV0384_T1006	ISLAND BRANCH - UNNAMED TRIBUTARY	1.99							

COUNTY	HYDROLOGIC UNIT CODE	2012 AUID (RETIRED)	2014 AUID	2014 AU NAME	2014 AU SIZE (MILES)							
OHIO	050902030804	INV03A1_00	INV0384_T1007	ISLAND BRANCH - UNNAMED TRIBUTARY	0.96							
OHIO	050902030804	INV03A1_00	INV0384_T1008A	BUCK RUN	3.01							
OHIO	050902030804		INV0384_T1008A	BUCK RUN	3.01							
OHIO	050902030804		INV0384_T1009	BUCK RUN	1.34							
OHIO	050902030804		INV0384_T1010A	OHIO RIVER - UNNAMED TRIBUTARY	1.98							
SWITZERLAND	050902030805	INV03D1_00	INV0385_02	GRANTS CREEK	14.16							
SWITZERLAND	050902030805		INV0385_02	GRANTS CREEK	14.16							
SWITZERLAND	050902030805	INV03D1_00	INV0385_03	GRANTS CREEK	3.45							
SWITZERLAND	050902030805		INV0385_03	GRANTS CREEK	3.45							
SWITZERLAND	050902030805	INV03D1_00	INV0385_04	GRANTS CREEK	3.82							
OHIO	050902030805		INV0385_04	GRANTS CREEK	3.82							
SWITZERLAND	050902030805		INV0385_04	GRANTS CREEK	3.82							
SWITZERLAND	050902030805	INV03D1_00	INV0385_T1007	GRANTS CREEK - UNNAMED TRIBUTARY	12.95							
SWITZERLAND	050902030805		INV0385_T1007	GRANTS CREEK - UNNAMED TRIBUTARY	12.95							
SWITZERLAND	050902030805		INV0385_T1008	GRANTS CREEK - UNNAMED TRIBUTARY	8.71							
OHIO	050902030805	INV03D1_00	INV0385_T1009	GRANTS CREEK - UNNAMED TRIBUTARY	2.85							
OHIO	050902030805	INV03D1_00	INV0385_T1010	MARBLE BRANCH	3.56							
OHIO	050902030805		INV0385_T1010	MARBLE BRANCH	3.56							
SWITZERLAND	050902030805	INV03D1_00	INV0385_T1011	LONG BRANCH	9.00							
SWITZERLAND	050902030805		INV0385_T1011	LONG BRANCH	9.00							
OHIO	050902030804		INV0388_T1001A	OHIO RIVER - UNNAMED TRIBUTARY	0.97							
SWITZERLAND	050902030808		INV0388_T1002A	NORTH BRANCH	4.07							
SWITZERLAND	050902030808		INV0388_T1003A	OHIO RIVER - UNNAMED TRIBUTARY	1.50							
SWITZERLAND	050902030808		INV0388_T1004	OHIO RIVER - UNNAMED TRIBUTARY	2.09							
SWITZERLAND	050902030808		INV0388_T1005A	OHIO RIVER - UNNAMED TRIBUTARY	0.64							
SWITZERLAND	050902030901	INV03M1_00	INV0391_01	INDIAN CREEK	15.56							
SWITZERLAND	050902030901		INV0391_01	INDIAN CREEK	15.56							
SWITZERLAND	050902030901	INV03M2_00	INV0391_02	WEST FORK INDIAN CREEK	7.78							
SWITZERLAND	050902030901		INV0391_02	WEST FORK INDIAN CREEK	7.78							
SWITZERLAND	050902030901	INV03M2_00	INV0391_03	WEST FORK INDIAN CREEK	5.40							
SWITZERLAND	050902030901		INV0391_03	WEST FORK INDIAN CREEK	5.40							
SWITZERLAND	050902030901	INV03M2_00	INV0391_04	WEST FORK INDIAN CREEK	6.72							
SWITZERLAND	050902030901		INV0391_04	WEST FORK INDIAN CREEK	6.72							
SWITZERLAND	050902030901		INV0391_P1001	CAMP LIVINGSTON LAKE	0.17							
SWITZERLAND	050902030901		INV0391_P1002	CAMP LIVINGSTON LAKE	0.18							
SWITZERLAND	050902030901		INV0391_P1003	CAMP LIVINGSTON LAKE	0.06							
SWITZERLAND	050902030901		INV0391_T1001	INDIAN CREEK - UNNAMED TRIBUTARY	1.72							
SWITZERLAND	050902030901		INV0391_T1002	INDIAN CREEK - UNNAMED TRIBUTARY	3.39							
SWITZERLAND	050902030901		INV0391_T1003	INDIAN CREEK - UNNAMED TRIBUTARY	6.06							
SWITZERLAND	050902030901		INV0391_T1004	INDIAN CREEK - UNNAMED TRIBUTARY	0.63							
SWITZERLAND	050902030901		INV0391_T1005	INDIAN CREEK - UNNAMED TRIBUTARY	0.25							
SWITZERLAND	050902030901		INV0391_T1005A	CAMP LIVINGSTON LAKE - UNNAMED INLET	0.92							
SWITZERLAND	050902030901		INV0391_T1005B	CAMP LIVINGSTON LAKE - UNNAMED INLET	0.64							
SWITZERLAND	050902030901	INV03M1_00	INV0391_T1006	INDIAN CREEK - UNNAMED TRIBUTARY	9.75							

COUNTY	HYDROLOGIC UNIT CODE	2012 AUID (RETIRED)	2014 AUID	2014 AU NAME	2014 AU SIZE (MILES)							
SWITZERLAND	050902030901		INV0391_T1006	INDIAN CREEK - UNNAMED TRIBUTARY	9.75							
SWITZERLAND	050902030901		INV0391_T1007	WEST FORK INDIAN CREEK - UNNAMED TRIBUTARY	4.06							
SWITZERLAND	050902030901	INV03M2_00	INV0391_T1008	WEST FORK INDIAN CREEK	7.67							
SWITZERLAND	050902030901		INV0391_T1008	WEST FORK INDIAN CREEK	7.67							
SWITZERLAND	050902030901		INV0391_T1009	WEST FORK INDIAN CREEK - UNNAMED TRIBUTARY	6.12							
SWITZERLAND	050902030901		INV0391_T1010	WEST FORK INDIAN CREEK - UNNAMED TRIBUTARY	5.67							
SWITZERLAND	050902030901		INV0391_T1011	WEST FORK INDIAN CREEK - UNNAMED TRIBUTARY	2.68							
SWITZERLAND	050902030902	INV03M3_00	INV0392_01	INDIAN CREEK	1.72							
SWITZERLAND	050902030902		INV0392_01	INDIAN CREEK	1.72							
SWITZERLAND	050902030902	INV03M5_01	INV0392_02	INDIAN CREEK	15.79							
SWITZERLAND	050902030902		INV0392_02	INDIAN CREEK	15.79							
SWITZERLAND	050902030902	INV03M7_00	INV0392_03	INDIAN CREEK	8.52							
SWITZERLAND	050902030902		INV0392_03	INDIAN CREEK	8.52							
SWITZERLAND	050902030902		INV0392_P1001	LAKE GENEVA - ARTIFICIAL PATH	0.45							
SWITZERLAND	050902030902		INV0392_P1002	LAKE GENEVA - ARTIFICIAL PATH	0.45							
SWITZERLAND	050902030902	INV03M3_00	INV0392_T1001	TUMBLEBUG CREEK	14.36							
SWITZERLAND	050902030902		INV0392_T1001	TUMBLEBUG CREEK	14.36							
SWITZERLAND	050902030902	INV03M4_00	INV0392_T1002	UPPER INDIAN CREEK	6.64							
SWITZERLAND	050902030902		INV0392_T1002	UPPER INDIAN CREEK	6.64							
SWITZERLAND	050902030902		INV0392_T1002A	LAKE GENEVA - UNNAMED INLET	0.41							
SWITZERLAND	050902030902		INV0392_T1002B	LAKE GENEVA - UNNAMED INLET	0.16							
SWITZERLAND	050902030902		INV0392_T1002C	LAKE GENEVA - UNNAMED INLET	0.44							
SWITZERLAND	050902030902	INV03M4_00	INV0392_T1003	UPPER INDIAN CREEK - UNNAMED TRIBUTARY	6.88							
SWITZERLAND	050902030902		INV0392_T1003	UPPER INDIAN CREEK - UNNAMED TRIBUTARY	6.88							
SWITZERLAND	050902030902	INV03M4_00	INV0392_T1004	UPPER INDIAN CREEK	14.47							
SWITZERLAND	050902030902		INV0392_T1004	UPPER INDIAN CREEK	14.47							
SWITZERLAND	050902030902	INV03M5_T1001	INV0392_T1005	ABES BRANCH	6.41							
SWITZERLAND	050902030902		INV0392_T1005	ABES BRANCH	6.41							
SWITZERLAND	050902030902	INV03M5_T1002	INV0392_T1006	PENDLETON RUN	13.62							
SWITZERLAND	050902030902		INV0392_T1006	PENDLETON RUN	13.62							
SWITZERLAND	050902030902	INV03M6_00	INV0392_T1007	LONG RUN	34.09							
SWITZERLAND	050902030902		INV0392_T1007	LONG RUN	34.09							
SWITZERLAND	050902031004	INV03F1_00	INV03A4_01	GOOSE CREEK	14.20							
SWITZERLAND	050902031004	INV03F1_01	INV03A4_01	GOOSE CREEK	14.20							
SWITZERLAND	050902031004		INV03A4_01	GOOSE CREEK	14.20							
SWITZERLAND	050902031004	INV03F3_00	INV03A4_03	WADE CREEK	6.60							
SWITZERLAND	050902031004		INV03A4_03	WADE CREEK	6.60							
SWITZERLAND	050902031004	INV03F1_P1000	INV03A4_P1001	GOOSE CREEK	1.83							
SWITZERLAND	050902031004		INV03A4_P1001	GOOSE CREEK	1.83							
SWITZERLAND	050902031004		INV03A4_T1002A	OHIO RIVER - UNNAMED TRIBUTARY	1.42							
SWITZERLAND	050902031004		INV03A4_T1003A	OHIO RIVER - UNNAMED TRIBUTARY	0.78							
SWITZERLAND	050902031004		INV03A4_T1004A	OHIO RIVER - UNNAMED TRIBUTARY	3.25							
SWITZERLAND	050902031005	INV03F8_00	INV03A5_01	BRYANT CREEK	8.00							
SWITZERLAND	050902031005		INV03A5_01	BRYANT CREEK	8.00							

COUNTY	HYDROLOGIC UNIT CODE	2012 AUID (RETIRED)	2014 AUID	2014 AU NAME	2014 AU SIZE (MILES)							
SWITZERLAND	050902031005	INV03F8_00	INV03A5_02	BRYANT CREEK	13.71							
SWITZERLAND	050902031005		INV03A5_02	BRYANT CREEK	13.71							
SWITZERLAND	050902031005		INV03A5_T1001	BRYANT CREEK - UNNAMED TRIBUTARY	8.64							
SWITZERLAND	050902031005		INV03A5_T1002	BRYANT CREEK - UNNAMED TRIBUTARY	3.46							
SWITZERLAND	050902031005	INV03F8_00	INV03A5_T1003	SAND RUN	6.75							
SWITZERLAND	050902031005		INV03A5_T1003	SAND RUN	6.75							
SWITZERLAND	050902031006	INV03F9_00	INV03A6_01	TURTLE CREEK	6.26							
SWITZERLAND	050902031006		INV03A6_01	TURTLE CREEK	6.26							
SWITZERLAND	050902031006		INV03A6_P1001	OHIO RIVER - UNNAMED TRIBUTARY	0.65							
SWITZERLAND	050902031006	INV03F9_00	INV03A6_T1001	TURTLE CREEK - UNNAMED TRIBUTARY	5.46							
SWITZERLAND	050902031006		INV03A6_T1001	TURTLE CREEK - UNNAMED TRIBUTARY	5.46							
SWITZERLAND	050902031006		INV03A6_T1002A	OHIO RIVER - UNNAMED TRIBUTARY	0.49							
SWITZERLAND	050902031006		INV03A6_T1003A	OHIO RIVER - UNNAMED TRIBUTARY	1.18							
SWITZERLAND	050902031007	INV03J1_00	INV03A7_01	LOG LICK CREEK	14.05							
SWITZERLAND	050902031007		INV03A7_01	LOG LICK CREEK	14.05							
SWITZERLAND	050902031007	INV03J1_00	INV03A7_02	LOG LICK CREEK	0.45							
SWITZERLAND	050902031007	INV03J3_T1039	INV03A7_03	LOG LICK CREEK	9.18							
SWITZERLAND	050902031007		INV03A7_03	LOG LICK CREEK	9.18							
SWITZERLAND	050902031007	INV03J3_T1039	INV03A7_04	LOG LICK CREEK	9.28							
SWITZERLAND	050902031007		INV03A7_04	LOG LICK CREEK	9.28							
SWITZERLAND	050902031007	INV03J1_00	INV03A7_T1001	THURSTON CREEK	13.16							
SWITZERLAND	050902031007		INV03A7_T1001	THURSTON CREEK	13.16							
SWITZERLAND	050902031007	INV03J2_00	INV03A7_T1002	MILL CREEK	23.34							
SWITZERLAND	050902031007		INV03A7_T1002	MILL CREEK	23.34							
SWITZERLAND	050902031007	INV03J3_T1040	INV03A7_T1003	LOG LICK CREEK - UNNAMED TRIBUTARY	6.36							
SWITZERLAND	050902031007		INV03A7_T1003	LOG LICK CREEK - UNNAMED TRIBUTARY	6.36							
SWITZERLAND	050902031008	INV03K2_00	INV03A8_01	PLUM CREEK	20.11							
SWITZERLAND	050902031008		INV03A8_01	PLUM CREEK	20.11							
SWITZERLAND	050902031008	INV03K2_00	INV03A8_02	PLUM CREEK	6.79							
SWITZERLAND	050902031008		INV03A8_02	PLUM CREEK	6.79							
SWITZERLAND	050902031008		INV03A8_T1001	PLUM CREEK - UNNAMED TRIBUTARY	2.37							
SWITZERLAND	050902031008	INV03K2_00	INV03A8_T1002	PLUM CREEK - UNNAMED TRIBUTARY	4.94							
SWITZERLAND	050902031008		INV03A8_T1002	PLUM CREEK - UNNAMED TRIBUTARY	4.94							
SWITZERLAND	050902031008		INV03A8_T1003	PLUM CREEK - UNNAMED TRIBUTARY	5.65							
SWITZERLAND	050902031008	INV03K2_00	INV03A8_T1004	BROAD RUN	7.06							
SWITZERLAND	050902031008		INV03A8_T1004	BROAD RUN	7.06							
SWITZERLAND	050902031008	INV03K2_00	INV03A8_T1005	BEETREE RUN	3.89							
SWITZERLAND	050902031008		INV03A8_T1005	BEETREE RUN	3.89							
SWITZERLAND	050902031008	INV03K2_00	INV03A8_T1006	HOG RUN	2.01							
SWITZERLAND	050902031008		INV03A8_T1006	HOG RUN	2.01							
SWITZERLAND	050902031009	INV03K1_00	INV03A9_01	HUNT CREEK	7.71							
SWITZERLAND	050902031009		INV03A9_01	HUNT CREEK	7.71							
SWITZERLAND	050902031009		INV03A9_T1001A	OHIO RIVER - UNNAMED TRIBUTARY	0.61							
SWITZERLAND	050902031010	INV03N3_00	INV03AA_01	TUCKER RUN	3.50							

COUNTY	HYDROLOGIC UNIT CODE	2012 AUID (RETIRED)	2014 AUID	2014 AU NAME	2014 AU SIZE (MILES)							
SWITZERLAND	050902031010		INV03AA_01	TUCKER RUN	3.50							
SWITZERLAND	050902031010		INV03AA_T1001A	OHIO RIVER - UNNAMED TRIBUTARY	1.70							
SWITZERLAND	050902031010		INV03AA_T1002A	OHIO RIVER - UNNAMED TRIBUTARY	2.02							
SWITZERLAND	050902031010		INV03AA_T1003A	OHIO RIVER - UNNAMED TRIBUTARY	0.36							
SWITZERLAND	050902031010		INV03AA_T1004A	OHIO RIVER - UNNAMED TRIBUTARY	1.13							
SWITZERLAND	050902031010		INV03AA_T1005A	OHIO RIVER - UNNAMED TRIBUTARY	1.57							
SWITZERLAND	050902031010		INV03AA_T1006A	OHIO RIVER - UNNAMED TRIBUTARY	0.80							
SWITZERLAND	050902031010		INV03AA_T1006B	OHIO RIVER - UNNAMED TRIBUTARY	1.91							
SWITZERLAND	050902031010		INV03AA_T1007A	OHIO RIVER - UNNAMED TRIBUTARY	0.67							
SWITZERLAND	050902031010		INV03AA_T1008A	OHIO RIVER - UNNAMED TRIBUTARY	1.63							
MONROE	051202020105		INW0125_01	BEANBLOSSOM CREEK	9.53							
MONROE	051202020105	INW0216_T1005	INW0125_01	BEANBLOSSOM CREEK	9.53							
BROWN	051202020101		INW0211_02	BEANBLOSSOM CREEK	24.45							
BROWN	051202020101	INW0211_T1001	INW0211_02	BEANBLOSSOM CREEK	24.45							
BROWN	051202020101		INW0211_03	BEANBLOSSOM CREEK, NORTH FORK	27.23							
BROWN	51202020101.00	INW0212_00	INW0211_03	BEANBLOSSOM CREEK, NORTH FORK	27.23							
BROWN	051202020101		INW0211_03A	BEANBLOSSOM CREEK, NORTH FORK	1.37							
BROWN	051202020101		INW0211_03B	BEANBLOSSOM CREEK, NORTH FORK	1.65							
BROWN	051202020101		INW0211_03C	BEANBLOSSOM CREEK, NORTH FORK	0.47							
BROWN	051202020101		INW0211_P1001	LASALLE, LAKE - ARTIFICIAL PATH	0.87							
BROWN	051202020101	INW0211_00	INW0211_T1002	BEANBLOSSOM CREEK	17.42							
BROWN	051202020101	INW0211_T1001	INW0211_T1003	BEANBLOSSOM CREEK, EAST FORK	9.66							
BROWN	051202020101	INW0211_00	INW0211_T1004	HOPPERS BRANCH	3.21							
BROWN	051202020101	INW0212_00	INW0211_T1005	DUNNAWAY CREEK	6.21							
BROWN	051202020102		INW0212_01	BEANBLOSSOM CREEK	12.67							
BROWN	051202020102	INW0213_00	INW0212_01	BEANBLOSSOM CREEK	12.67							
BROWN	051202020102		INW0212_P1001	BEAR CREEK - ARTIFICIAL PATH	0.81							
BROWN	051202020102	INW0213_T1001	INW0212_T1001	LICK CREEK	18.50							
BROWN	051202020102		INW0212_T1002	BRIER CREEK	8.75							
BROWN	051202020102		INW0212_T1003	BEAR CREEK	21.69							
BROWN	051202020102	INW0213_T1004	INW0212_T1003	BEAR CREEK	21.69							
BROWN	051202020102		INW0212_T1003A	BEAR CREEK	0.91							
BROWN	051202020102		INW0212_T1003B	BEAR CREEK	0.46							
BROWN	051202020102		INW0212_T1003C	BEAR CREEK	0.30							
BROWN	051202020103		INW0213_01	BEANBLOSSOM CREEK	1.60							
BROWN	051202020103	INW0214_T1053	INW0213_01	BEANBLOSSOM CREEK	1.60							
MONROE	051202020103		INW0213_02	BEANBLOSSOM CREEK	0.72							
MONROE	051202020103	INW0214_T1053	INW0213_02	BEANBLOSSOM CREEK	0.72							
MONROE	051202020103		INW0213_P1003	LEMON, LAKE - ARTIFICIAL PATH	11.03							
MONROE	051202020103	INW0214_P1003	INW0213_P1003	LEMON, LAKE - ARTIFICIAL PATH	11.03							
BROWN	051202020103	INW0214_00	INW0213_T1005	PLUM CREEK	14.50							
BROWN	051202020103		INW0213_T1006	INLET TO LAKE LEMON	1.98							
BROWN	051202020103		INW0213_T1007	INLET TO LAKE LEMON	0.88							
BROWN	051202020103		INW0213_T1008	VAUGHN HOLLOW	2.84							

COUNTY	HYDROLOGIC UNIT CODE	2012 AUID (RETIRED)	2014 AUID	2014 AU NAME	2014 AU SIZE (MILES)							
BROWN	051202020103		INW0213_T1009	INLET TO LAKE LEMON	0.62							
BROWN	051202020103		INW0213_T1010	INLET TO LAKE LEMON	5.38							
BROWN	051202020103		INW0213_T1011	INLET TO LAKE LEMON	1.51							
MONROE	051202020103		INW0213_T1012	INLET TO LAKE LEMON	0.59							
MONROE	051202020103		INW0213_T1013	INLET TO LAKE LEMON	0.78							
MONROE	051202020103		INW0213_T1014	INLET TO LAKE LEMON	0.53							
MONROE	051202020103		INW0213_T1015	INLET TO LAKE LEMON	0.38							
MONROE	051202020103		INW0213_T1016	INLET TO LAKE LEMON	3.71							
MONROE	051202020103		INW0213_T1017	SHUFFLE CREEK	5.88							
MONROE	051202020103		INW0213_T1018	INLET TO LAKE LEMON	0.61							
MONROE	051202020103		INW0213_T1019	RAPID CREEK	2.28							
MONROE	051202020103		INW0213_T1020	INLET TO LAKE LEMON	0.77							
MONROE	051202020104		INW0214_01	BEANBLOSSOM CREEK	15.85							
MONROE	051202020104	INW0215_T1004	INW0214_01	BEANBLOSSOM CREEK	15.85							
MONROE	051202020104		INW0214_T1001	HONEY CREEK	11.87							
MONROE	051202020104	INW0215_00	INW0214_T1001	HONEY CREEK	11.87							
MONROE	051202020104		INW0214_T1002	HONEY CREEK, EAST FORK	7.25							
MONROE	051202020104		INW0214_T1003	WOLF CREEK	5.79							
MONROE	051202020104		INW0214_T1004	SWEEDY HOLLOW	3.74							
MONROE	051202020104		INW0214_T1005	GREASY CREEK	8.72							
MONROE	051202020104		INW0214_T1006	LAZY CREEK	7.63							
MONROE	051202020104		INW0214_T1007	BEANBLOSSOM CREEK - UNNAMED TRIBUTARY	7.48							
MONROE	051202020105		INW0215_P1001	GRIFFY RESERVOIR - ARTIFICIAL PATH	1.57							
MONROE	051202020105	INW0217_00	INW0215_P1001	GRIFFY RESERVOIR - ARTIFICIAL PATH	1.57							
MONROE	051202020105	INW0216_00	INW0215_T1001	BUCK CREEK	17.24							
MONROE	051202020105	INW0216_00	INW0215_T1002	MUDDY FORK	26.34							
MONROE	051202020105	INW0217_00	INW0215_T1003	GRIFFY CREEK	16.27							
MONROE	051202020105		INW0215_T1005	GRIFFY LAKE - UNNAMED TRIBUTARY	3.81							
MONROE	051202020105		INW0215_T1006	GRIFFY CREEK	5.55							
MONROE	051202020105	INW0217_00	INW0215_T1006	GRIFFY CREEK	5.55							
MONROE	051202020105		INW0215_T1006A	INLET TO GRIFFY LAKE	0.90							
MONROE	051202020106		INW0216_01	BEANBLOSSOM CREEK	19.36							
MONROE	051202020106	INW0218_T1006	INW0216_01	BEANBLOSSOM CREEK	19.36							
MONROE	051202020106	INW0218_T1016	INW0216_T1006	STOUT CREEK	12.72							
MONROE	051202020106		INW0216_T1007	BEANBLOSSOM CREEK - UNNAMED TRIBUTARY	6.01							
MONROE	051202020106		INW0216_T1008	BEANBLOSSOM CREEK - UNNAMED TRIBUTARY	8.44							
MONROE	051202020106		INW0216_T1009	BEANBLOSSOM CREEK - UNNAMED TRIBUTARY	5.01							
MONROE	051202020106		INW0216_T1010	BEANBLOSSOM CREEK - UNNAMED TRIBUTARY	4.61							
MONROE	051202020107		INW0217_01	BEANBLOSSOM CREEK	12.00							
MONROE	051202020107	INW0219_T1007	INW0217_01	BEANBLOSSOM CREEK	12.00							
MONROE	051202020107	INW0219_00	INW0217_T1001	INDIAN CREEK	22.96							
MONROE	51202020107.00		INW0217_T1002	BEANBLOSSOM CREEK - UNNAMED TRIBUTARY	5.27							
MONROE	51202020107.00		INW0217_T1003	BEANBLOSSOM CREEK - UNNAMED TRIBUTARY	7.72							
MONROE	051202020108		INW0218_01	BEANBLOSSOM CREEK	4.88							

COUNTY	HYDROLOGIC UNIT CODE	2012 AUID (RETIRED)	2014 AUID	2014 AU NAME	2014 AU SIZE (MILES)							
MONROE	051202020108	INW021A_T1008	INW0218_01	BEANBLOSSOM CREEK	4.88							
MONROE	051202020108		INW0218_T1002A	JACKS DEFEAT CREEK	0.66							
MONROE	051202020108		INW0218_T1007	JACKS DEFEAT CREEK	10.41							
MONROE	051202020108		INW0218_T1008	JACKS DEFEAT CREEK	24.32							
MONROE	051202020108	INW021A_T1017	INW0218_T1008	JACKS DEFEAT CREEK	24.32							
OWEN	051202020201		INW0221_01	MILL CREEK	12.91							
OWEN	051202020201	INW0222_00	INW0221_01	MILL CREEK	12.91							
OWEN	051202020201	INW0222_00	INW0221_T1001	NAANS BRANCH	11.11							
OWEN	051202020201		INW0221_T1002	LITTLE MILL CREEK	12.86							
OWEN	051202020201	INW0222_00	INW0221_T1002	LITTLE MILL CREEK	12.86							
MONROE	051202020202		INW0222_01	WHITE RIVER	8.44							
OWEN	051202020202		INW0222_01	WHITE RIVER	8.44							
OWEN	051202020202	INW0221_M1009	INW0222_01	WHITE RIVER	8.44							
MONROE	051202020202	INW0221_00	INW0222_T1001	BIG CREEK	11.28							
OWEN	051202020202	INW0221_00	INW0222_T1002	LIMESTONE CREEK	30.83							
OWEN	051202020202		INW0222_T1003	WHITE RIVER - UNNAMED TRIBUTARY	3.59							
OWEN	051202020203		INW0223_01	WHITE RIVER	3.08							
OWEN	051202020203		INW0223_T1001	LITTENS BRANCH	3.15							
OWEN	051202020203	INW0223_00	INW0223_T1002	FALL CREEK	6.47							
OWEN	051202020203	INW0223_T1018	INW0223_T1003	MCCORMICKS CREEK	18.70							
OWEN	051202020204		INW0224_01	RATTLESNAKE CREEK	25.76							
OWEN	051202020204	INW0225_00	INW0224_01	RATTLESNAKE CREEK	25.76							
OWEN	051202020204		INW0224_02	RATTLESNAKE CREEK	22.56							
OWEN	051202020204	INW0225_T1059	INW0224_02	RATTLESNAKE CREEK	22.56							
OWEN	051202020205		INW0225_01	WHITE RIVER	12.37							
OWEN	051202020205	INW0224_M1011	INW0225_01	WHITE RIVER	12.37							
OWEN	051202020205	INW0224_00	INW0225_T1001	ELLISTON CREEK	5.72							
OWEN	051202020205		INW0225_T1002	WHITE RIVER - UNNAMED TRIBUTARY	4.29							
OWEN	051202020205	INW0224_00	INW0225_T1003	MCBRIDE BRANCH	10.65							
OWEN	51202020206.00	INW0227_00	INW0226_01	RACCOON CREEK	18.70							
OWEN	051202020206		INW0226_01A	RACCOON CREEK - UNNAMED TRIBUTARY	2.54							
OWEN	051202020206	INW0227_00	INW0226_02	LITTLE RACCOON CREEK	10.79							
OWEN	051202020207		INW0227_01	RACCOON CREEK	12.58							
OWEN	051202020207	INW0228_00	INW0227_01	RACCOON CREEK	12.58							
OWEN	051202020207		INW0227_02	RACCOON CREEK	9.48							
OWEN	051202020207	INW0228_00	INW0227_02	RACCOON CREEK	9.48							
GREENE	051202020207	INW0228_00	INW0227_T1001	LICK CREEK	27.88							
OWEN	051202020208		INW0228_01	FISH CREEK, EAST FORK	19.83							
OWEN	051202020208	INW022A_00	INW0228_01	FISH CREEK, EAST FORK	19.83							
OWEN	051202020208		INW0228_01A	FISH CREEK, EAST FORK	0.44							
OWEN	051202020208		INW0228_P1001	GREYBROOK LAKE - ARTIFICIAL PATH	0.69							
OWEN	051202020208		INW0228_T1001	FISH CREEK, EAST FORK - UNNAMED TRIBUTARY	6.37							
OWEN	051202020208	INW022B_00	INW0228_T1002	FISH CREEK, WEST FORK	22.97							
OWEN	051202020209	INW022C_00	INW0229_01	FISH CREEK	2.70							

COUNTY	HYDROLOGIC UNIT CODE	2012 AUID (RETIRED)	2014 AUID	2014 AU NAME	2014 AU SIZE (MILES)							
OWEN	051202020209		INW0229_02	FISH CREEK	39.45							
OWEN	051202020209	INW022D_00	INW0229_02	FISH CREEK	39.45							
OWEN	051202020209	INW022E_00	INW0229_02	FISH CREEK	39.45							
OWEN	051202020209	INW022C_T1001	INW0229_T1001	LICK CREEK	13.46							
OWEN	051202020209	INW022D_T1002	INW0229_T1002	FISH CREEK - UNNAMED TRIBUTARY	3.82							
OWEN	51202020209.00	INW022D_T1001	INW0229_T1003	WEST FORK CREEK	6.31							
OWEN	051202020209	INW022E_T1001	INW0229_T1004	MACK CREEK	14.37							
OWEN	051202020210		INW022A_01	WHITE RIVER	23.75							
OWEN	051202020210	INW0226_M1012	INW022A_01	WHITE RIVER	23.75							
OWEN	51202020210.00	INW0229_M1013	INW022A_01	WHITE RIVER	23.75							
OWEN	051202020210	INW0226_00	INW022A_T1001	MILLS CREEK	10.57							
OWEN	051202020210		INW022A_T1002	WHITE RIVER - UNNAMED TRIBUTARY	3.21							
OWEN	51202020210.00	INW0226_00	INW022A_T1003	GOOSE CREEK	6.26							
GREENE	051202020210		INW022A_T1004	JACK CREEK	12.42							
GREENE	051202020210	INW0229_00	INW022A_T1004	JACK CREEK	12.42							
GREENE	51202020210.00		INW022A_T1005	JACK CREEK - UNNAMED TRIBUTARY	6.63							
GREENE	051202020211		INW022B_01	WHITE RIVER	13.06							
GREENE	051202020211	INW022F_M1014	INW022B_01	WHITE RIVER	13.06							
GREENE	051202020211		INW022B_T1001	JIM CREEK	3.19							
GREENE	051202020211		INW022B_T1002	BUCKHALL CREEK	11.23							
OWEN	051202020211	INW022F_00	INW022B_T1002	BUCKHALL CREEK	11.23							
GREENE	051202020211	INW022F_00	INW022B_T1003	GOOSE CREEK	16.81							
GREENE	051202020211	INW022F_00	INW022B_T1004	CLARK CREEK	9.52							
MONROE	051202020301		INW0231_01	RICHLAND CREEK	9.69							
MONROE	051202020301	INW0241_T1019	INW0231_01	RICHLAND CREEK	9.69							
MONROE	051202020301		INW0231_01A	RICHLAND CREEK	3.86							
GREENE	051202020301		INW0231_02	RICHLAND CREEK	7.68							
GREENE	051202020301	INW0241_T1019	INW0231_02	RICHLAND CREEK	7.68							
MONROE	51202020301.00		INW0231_T1001	RICHLAND CREEK - UNNAMED TRIBUTARY	4.26							
MONROE	051202020301		INW0231_T1002	LITTLE RICHLAND CREEK	13.10							
GREENE	051202020302		INW0232_01	RICHLAND CREEK	12.70							
GREENE	051202020302	INW0242_T1020	INW0232_01	RICHLAND CREEK	12.70							
GREENE	051202020302		INW0232_02	RICHLAND CREEK	6.10							
GREENE	051202020302	INW0242_T1020	INW0232_02	RICHLAND CREEK	6.10							
GREENE	051202020302		INW0232_T1001	RICHLAND CREEK - UNNAMED TRIBUTARY	8.13							
GREENE	051202020302		INW0232_T1002	BLACKEMAN HOLLOW	4.05							
GREENE	051202020302		INW0232_T1003	RICHLAND CREEK - UNNAMED TRIBUTARY	2.23							
GREENE	051202020303		INW0233_01	BRIDGE CREEK	4.98							
GREENE	51202020303.00		INW0233_T1001	BRIDGE CREEK	4.71							
GREENE	051202020303		INW0233_T1002	BRIDGE CREEK - UNNAMED TRIBUTARY	1.55							
GREENE	051202020304		INW0234_01	BEECH CREEK	17.41							
GREENE	051202020304	INW0244_00	INW0234_01	BEECH CREEK	17.41							
GREENE	051202020304		INW0234_02	BEECH CREEK	20.17							
GREENE	051202020304	INW0244_00	INW0234_02	BEECH CREEK	20.17							

COUNTY	HYDROLOGIC UNIT CODE	2012 AUID (RETIRED)	2014 AUID	2014 AU NAME	2014 AU SIZE (MILES)							
GREENE	051202020304		INW0234_T1001	LAWRENCE HOLLOW	5.59							
GREENE	51202020403.00		INW0234_T1002	SLOAN DITCH - UNNAMED TRIBUTARY	2.77							
GREENE	051202020403		INW0234_T1003	SLOAN DITCH - UNNAMED TRIBUTARY	1.99							
GREENE	051202020403		INW0234_T1004	SLOAN DITCH - UNNAMED TRIBUTARY	3.97							
GREENE	051202020403		INW0234_T1005	LATTAS CREEK - UNNAMED TRIBUTARY	6.38							
GREENE	051202020305		INW0235_01	RICHLAND CREEK	10.91							
GREENE	051202020305	INW0243_T1021	INW0235_01	RICHLAND CREEK	10.91							
GREENE	051202020305	INW0243_00	INW0235_T1001	DRY BRANCH	4.36							
GREENE	051202020305	INW0243_00	INW0235_T1002	CAMP CREEK	7.33							
GREENE	051202020305		INW0235_T1003	RICHLAND CREEK - UNNAMED TRIBUTARY	5.02							
GREENE	051202020306		INW0236_01	CLIFTY BRANCH	7.48							
GREENE	051202020306	INW0248_00	INW0236_01	CLIFTY BRANCH	7.48							
GREENE	051202020306	INW0248_00	INW0236_T1001	CLIFTY BRANCH	14.47							
GREENE	051202020306	INW0248_00	INW0236_T1002	CLIFTY BRANCH	12.41							
GREENE	051202020306	INW0248_00	INW0236_T1003	STALCUP BRANCH	3.34							
GREENE	051202020307		INW0237_01	PLUMMER CREEK	17.99							
GREENE	051202020307	INW0246_T1023	INW0237_01	PLUMMER CREEK	17.99							
GREENE	051202020307		INW0237_02	PLUMMER CREEK	10.66							
GREENE	051202020307	INW0246_T1023	INW0237_02	PLUMMER CREEK	10.66							
GREENE	051202020307		INW0237_T1001	DRY BRANCH	6.48							
GREENE	051202020307		INW0237_T1002	BLACK ANKLE CREEK	13.52							
GREENE	051202020307	INW0246_00	INW0237_T1002	BLACK ANKLE CREEK	13.52							
GREENE	051202020307	INW0246_00	INW0237_T1002	BLACK ANKLE CREEK	13.52							
GREENE	051202020307		INW0237_T1003	BLACK ANKLE CREEK - UNNAMED TRIBUTARY	7.98							
GREENE	051202020307	INW0246_00	INW0237_T1003	BLACK ANKLE CREEK - UNNAMED TRIBUTARY	7.98							
GREENE	051202020308		INW0238_01	RICHLAND CREEK	22.62							
GREENE	051202020308	INW0245_T1022	INW0238_01	RICHLAND CREEK	22.62							
GREENE	51202020308.00		INW0238_T1001	RICHLAND CREEK - UNNAMED TRIBUTARY	2.39							
GREENE	051202020308		INW0238_T1002	RICHLAND CREEK - UNNAMED TRIBUTARY	3.17							
GREENE	051202020308		INW0238_T1003	RICHLAND CREEK - UNNAMED TRIBUTARY	1.92							
GREENE	051202020308	INW0245_00	INW0238_T1004	WILDCAT BRANCH	6.54							
GREENE	051202020308		INW0238_T1005	RITTER BRANCH	5.81							
GREENE	051202020308	INW0245_00	INW0238_T1006	ORE BRANCH	10.15							
GREENE	051202020308		INW0238_T1007	RICHLAND CREEK - UNNAMED TRIBUTARY	2.15							
GREENE	051202020309		INW0239_01	PLUMMER CREEK	15.46							
GREENE	051202020309	INW0249_T1024	INW0239_01	PLUMMER CREEK	15.46							
GREENE	051202020309	INW0249_00	INW0239_T1001	FLYBLOW BRANCH	6.98							
GREENE	051202020309		INW0239_T1002	PLUMMER CREEK - UNNAMED TRIBUTARY	2.22							
GREENE	51202020309.00		INW0239_T1003	PLUMMER CREEK - UNNAMED TRIBUTARY	2.06							
GREENE	051202020309	INW0249_00	INW0239_T1004	LETSINGER BRANCH	2.78							
GREENE	051202020309		INW0239_T1005	PLUMMER CREEK - UNNAMED TRIBUTARY	1.71							
GREENE	051202020309	INW0249_00	INW0239_T1006	BURCHAM BRANCH	3.93							
GREENE	051202020309	INW0249_00	INW0239_T1007	PLUMMER CREEK - UNNAMED TRIBUTARY	4.21							
GREENE	051202020309		INW0239_T1008	PLUMMER CREEK - UNNAMED TRIBUTARY	1.38							
GREENE	051202020401		INW0241_01	LATTAS CREEK	22.53							

COUNTY	HYDROLOGIC UNIT CODE	2012 AUID (RETIRED)	2014 AUID	2014 AU NAME	2014 AU SIZE (MILES)							
GREENE	051202020401	INW0232_00	INW0241_01	LATTAS CREEK	22.53							
GREENE	051202020401		INW0241_01A	LATTAS CREEK	0.08							
GREENE	051202020401		INW0241_01B	LATTAS CREEK	2.01							
GREENE	051202020401	INW0232_00	INW0241_P1001	HARMONS LAKE - ARTIFICIAL PATH	0.15							
GREENE	051202020401	INW0232_00	INW0241_T1001	LATTAS CREEK	3.57							
GREENE	051202020401		INW0241_T1002	KISLING CREEK	4.88							
GREENE	051202020401		INW0241_T1003	WHORLEY DITCH	2.84							
GREENE	051202020402		INW0242_01	LATTAS CREEK	17.27							
GREENE	051202020402	INW0233_00	INW0242_01	LATTAS CREEK	17.27							
GREENE	051202020402	INW0233_00	INW0242_T1001	MILLER CREEK	13.45							
GREENE	051202020403		INW0243_01	LATTAS CREEK	2.61							
GREENE	051202020403	INW0234_00	INW0243_01	LATTAS CREEK	2.61							
GREENE	051202020403		INW0243_T1001	SLOAN DITCH	7.65							
GREENE	051202020403	INW0234_00	INW0243_T1001	SLOAN DITCH	7.65							
GREENE	051202020404		INW0244_01	WHITE RIVER	28.80							
GREENE	051202020404	INW0231_M1026	INW0244_01	WHITE RIVER	28.80							
GREENE	051202020404	INW0235_M1027	INW0244_01	WHITE RIVER	28.80							
GREENE	051202020404		INW0244_01A	WHITE RIVER	1.16							
GREENE	051202020404	INW0231_00	INW0244_T1001	BUCHER DITCH	24.13							
GREENE	051202020404	INW0235_00	INW0244_T1002	MILLER BRANCH	6.33							
GREENE	51202020404.00		INW0244_T1003	WHITE RIVER - UNNAMED TRIBUTARY	2.36							
DAVIESS	051202020501		INW0251_01	FIRST CREEK	16.48							
MARTIN	051202020501		INW0251_01	FIRST CREEK	16.48							
MARTIN	051202020501	INW0256_T1030	INW0251_01	FIRST CREEK	16.48							
MARTIN	051202020501		INW0251_01A	INLET TO LAKE GREENWOOD	0.61							
MARTIN	051202020501		INW0251_01B	INLET TO LAKE GREENWOOD	0.90							
MARTIN	051202020501		INW0251_01C	INLET TO LAKE GREENWOOD	0.73							
MARTIN	051202020501		INW0251_01D	INLET TO LAKE GREENWOOD	0.80							
MARTIN	051202020501		INW0251_01E	INLET TO LAKE GREENWOOD	0.76							
MARTIN	051202020501		INW0251_01F	INLET TO LAKE GREENWOOD	1.47							
MARTIN	051202020501		INW0251_01G	FIRST CREEK - UNNAMED TRIBUTARY	1.22							
MARTIN	051202020501	INW0255_P1062	INW0251_P1001	GREENWOOD, LAKE - ARTIFICIAL PATH	3.89							
GREENE	051202020501		INW0251_T1001	FIRST CREEK	13.44							
MARTIN	051202020501		INW0251_T1001	FIRST CREEK	13.44							
MARTIN	051202020501	INW0255_00	INW0251_T1001	FIRST CREEK	13.44							
MARTIN	051202020501	INW0255_00	INW0251_T1002	INLET TO GREENWOOD LAKE	8.38							
MARTIN	51202020501.00		INW0251_T1003	CULPEPPER BRANCH	3.15							
MARTIN	51202020501.00	INW0256_00	INW0251_T1004	FIRST CREEK - UNNAMED TRIBUTARY	11.96							
GREENE	51202020502.00	INW0252_00	INW0252_01	DOANS CREEK	33.85							
GREENE	051202020502		INW0252_02	DOANS CREEK	6.62							
GREENE	051202020502	INW0253_00	INW0252_02	DOANS CREEK	6.62							
GREENE	051202020502	INW0253_00	INW0252_T1001	BOGARD CREEK	10.65							
DAVIESS	051202020503		INW0253_01	FIRST CREEK	9.57							
DAVIESS	051202020503	INW0257_T1031	INW0253_01	FIRST CREEK	9.57							

COUNTY	HYDROLOGIC UNIT CODE	2012 AUID (RETIRED)	2014 AUID	2014 AU NAME	2014 AU SIZE (MILES)							
DAVIESS	051202020503		INW0253_02	FIRST CREEK	12.59							
GREENE	051202020503		INW0253_02	FIRST CREEK	12.59							
DAVIESS	051202020503	INW0257_T1031	INW0253_02	FIRST CREEK	12.59							
GREENE	051202020503		INW0253_03	FIRST CREEK	3.13							
GREENE	051202020503	INW0257_T1031	INW0253_03	FIRST CREEK	3.13							
DAVIESS	051202020503	INW0257_00	INW0253_T1001	FIRST CREEK - UNNAMED TRIBUTARY	12.50							
DAVIESS	51202020503.00		INW0253_T1002	FIRST CREEK - UNNAMED TRIBUTARY	3.66							
GREENE	051202020503	INW0257_T1030	INW0253_T1003	FIRST CREEK - UNNAMED TRIBUTARY	3.69							
GREENE	051202020504	INW0251_M1028	INW0254_01	WHITE RIVER	5.49							
GREENE	051202020504		INW0254_02	WHITE RIVER	6.81							
GREENE	051202020504		INW0254_T1001	WHITE RIVER - UNNAMED TRIBUTARY	8.47							
GREENE	51202020504.00	INW0251_00	INW0254_T1002	GILBERT CREEK	2.95							
GREENE	051202020504	INW0251_00	INW0254_T1003	NEDIGH DITCH	2.82							
GREENE	051202020505		INW0255_01	FOURMILE CREEK	24.64							
GREENE	051202020505	INW0258_00	INW0255_01	FOURMILE CREEK	24.64							
GREENE	051202020505	INW0258_00	INW0255_T1001	HALL BRANCH	4.04							
GREENE	051202020505	INW0258_00	INW0255_T1002	TIMMONS DITCH	8.79							
GREENE	051202020505		INW0255_T1003	FOURMILE CREEK - UNNAMED TRIBUTARY	6.22							
GREENE	051202020506	INW0259_M1032	INW0256_01	WHITE RIVER	9.27							
DAVIESS	051202020506	INW0259_00	INW0256_T1001	WEAVER DITCH	9.16							
DAVIESS	051202020506		INW0256_T1002	VERTREES DITCH	9.64							
DAVIESS	051202020506	INW0259_00	INW0256_T1002	VERTREES DITCH	9.64							
DAVIESS	051202020506		INW0256_T1002	VERTREES DITCH	9.64							
DAVIESS	051202020506	INW0259_00	INW0256_T1002	VERTREES DITCH	9.64							
DAVIESS	51202020506.00		INW0256_T1003	VERTREES DITCH - UNNAMED TRIBUTARY	1.73							
DAVIESS	051202020507	INW025B_00	INW0257_01	SMOTHERS CREEK	6.00							
DAVIESS	051202020507		INW0257_02	SMOTHERS CREEK	11.92							
DAVIESS	051202020507	INW025C_00	INW0257_02	SMOTHERS CREEK	11.92							
DAVIESS	051202020507		INW0257_T1001	SMOTHERS CREEK - UNNAMED TRIBUTARY	9.69							
DAVIESS	051202020507	INW025B_T1165	INW0257_T1002	KANE DITCH	13.00							
DAVIESS	051202020507		INW0257_T1003	HAYS DITCH	4.76							
DAVIESS	051202020507		INW0257_T1004	EPSOM LATERAL	8.39							
DAVIESS	051202020507	INW025C_00	INW0257_T1005	FINDLEY LATERAL	6.75							
DAVIESS	051202020507		INW0257_T1006	SMOTHERS CREEK - UNNAMED TRIBUTARY	5.09							
DAVIESS	051202020508		INW0258_01	WHITE RIVER	13.04							
DAVIESS	051202020508	INW025A_M1033	INW0258_01	WHITE RIVER	13.04							
DAVIESS	051202020508		INW0258_T1001	WHITE RIVER - UNNAMED TRIBUTARY	8.15							
GREENE	051202020601	INW0261_00	INW0261_01	BLACK CREEK	12.57							
GREENE	051202020601		INW0261_02	BLACK CREEK	8.72							
GREENE	051202020601	INW0261_00	INW0261_02	BLACK CREEK	8.72							
SULLIVAN	051202020601	INW0261_00	INW0261_T1001	BLACK CREEK - UNNAMED TRIBUTARY	9.50							
GREENE	051202020601	INW0261_00	INW0261_T1003	BLACK CREEK - UNNAMED TRIBUTARY	5.19							
SULLIVAN	051202020601		INW0261_T1004	BLACK CREEK - UNNAMED TRIBUTARY	6.59							
GREENE	051202020601		INW0261_T1005	BLACK CREEK - UNNAMED TRIBUTARY	1.82							
GREENE	051202020601		INW0261_T1006	BLACK CREEK - UNNAMED TRIBUTARY	3.07							
GREENE	051202020601		INW0261_T1007	HAMILTON DITCH	7.76							

COUNTY	HYDROLOGIC UNIT CODE	2012 AUID (RETIRED)	2014 AUID	2014 AU NAME	2014 AU SIZE (MILES)							
GREENE	051202020602		INW0262_01	BUCK CREEK	12.57							
GREENE	051202020602	INW0263_00	INW0262_01	BUCK CREEK	12.57							
GREENE	51202020602.00		INW0262_02	BUCK CREEK	15.26							
GREENE	051202020602		INW0262_03	BEEHUNTER DITCH	3.72							
GREENE	51202020602.00	INW0264_00	INW0262_T1001	BEEHUNTER DITCH	13.77							
GREENE	051202020602		INW0262_T1001A	BEEHUNTER DITCH	0.77							
GREENE	051202020602		INW0262_T1002	WELLS DITCH	4.93							
GREENE	051202020603	INW0262_00	INW0263_01	BLACK CREEK	0.87							
SULLIVAN	051202020603		INW0263_02	SPENCER CREEK	6.83							
SULLIVAN	051202020603	INW0262_00	INW0263_02	SPENCER CREEK	6.83							
GREENE	051202020603		INW0263_03	BREWER DITCH	12.83							
SULLIVAN	051202020603		INW0263_03	BREWER DITCH	12.83							
SULLIVAN	051202020603		INW0263_T1001	SPENCER CREEK	1.53							
GREENE	051202020603		INW0263_T1002	BREWER DITCH - UNNAMED TRIBUTARY	4.83							
SULLIVAN	051202020603		INW0263_T1002	BREWER DITCH - UNNAMED TRIBUTARY	4.83							
GREENE	051202020603		INW0263_T1003	BREWER DITCH - UNNAMED TRIBUTARY	2.90							
GREENE	051202020603		INW0263_T1004	BREWER DITCH - UNNAMED TRIBUTARY	1.79							
GREENE	051202020604	INW0265_00	INW0264_01	BLACK CREEK	7.78							
GREENE	051202020604		INW0264_T1001	RAMSEY DITCH	4.58							
GREENE	051202020604		INW0264_T1002	CALICO SLASH DITCH	9.09							
KNOX	051202020604		INW0264_T1002	CALICO SLASH DITCH	9.09							
KNOX	051202020605	INW0267_00	INW0265_01	BLACK CREEK	5.79							
GREENE	051202020605		INW0265_T1001	SINGER DITCH	22.67							
KNOX	51202020605.00		INW0265_T1001	SINGER DITCH	22.67							
SULLIVAN	051202020605		INW0265_T1001	SINGER DITCH	22.67							
KNOX	051202020605	INW0266_00	INW0265_T1001	SINGER DITCH	22.67							
GREENE	051202020605		INW0265_T1002	HILL DITCH	13.35							
KNOX	051202020605	INW0266_00	INW0265_T1002	HILL DITCH	13.35							
DAVIESS	051202020701		INW0271_01	PRAIRIE CREEK	5.02							
DAVIESS	051202020701	INW0284_T1049	INW0271_01	PRAIRIE CREEK	5.02							
DAVIESS	051202020701	INW0284_00	INW0271_02	FLAT CREEK	0.43							
DAVIESS	051202020701	INW0284_00	INW0271_P1001	FLAT CREEK - ARTIFICIAL PATH	1.21							
DAVIESS	051202020701		INW0271_P1002	PRAIRIE CREEK - ARTIFICIAL PATH	0.42							
DAVIESS	051202020701		INW0271_T1001	PRAIRIE CREEK	2.12							
DAVIESS	051202020701		INW0271_T1002	PRAIRIE CREEK - UNNAMED TRIBUTARY	0.56							
DAVIESS	051202020701		INW0271_T1003	FLAT CREEK	18.84							
DAVIESS	051202020701	INW0284_00	INW0271_T1003	FLAT CREEK	18.84							
DAVIESS	051202020701		INW0271_T1004	FLAT CREEK - UNNAMED TRIBUTARY	1.66							
DAVIESS	051202020702		INW0272_01	PRAIRIE CREEK	5.61							
DAVIESS	051202020702	INW0281_T1044	INW0272_01	PRAIRIE CREEK	5.61							
DAVIESS	051202020702		INW0272_02	PRAIRIE CREEK	3.81							
DAVIESS	051202020702	INW0281_T1044	INW0272_02	PRAIRIE CREEK	3.81							
DAVIESS	51202020702.00		INW0272_02A	PRAIRIE CREEK - UNNAMED TRIBUTARY	0.71							
DAVIESS	051202020702		INW0272_02B	PRAIRIE CREEK - UNNAMED TRIBUTARY	1.12							

COUNTY	HYDROLOGIC UNIT CODE	2012 AUID (RETIRED)	2014 AUID	2014 AU NAME	2014 AU SIZE (MILES)							
DAVIESS	051202020702		INW0272_02C	PRAIRIE CREEK - UNNAMED TRIBUTARY	0.55							
DAVIESS	051202020702		INW0272_02D	PRAIRIE CREEK - UNNAMED TRIBUTARY	0.69							
DAVIESS	051202020702		INW0272_P1001	PRAIRIE CREEK - ARTIFICIAL PATH	1.98							
DAVIESS	051202020702	INW0281_P1045	INW0272_P1001	PRAIRIE CREEK - ARTIFICIAL PATH	1.98							
DAVIESS	051202020702		INW0272_P1002	PRAIRIE CREEK - ARTIFICIAL PATH	0.45							
DAVIESS	051202020702		INW0272_T1001	PRAIRIE CREEK - UNNAMED TRIBUTARY	6.08							
DAVIESS	051202020702		INW0272_T1002	PRAIRIE CREEK - UNNAMED TRIBUTARY	5.85							
DAVIESS	051202020702		INW0272_T1003	PRAIRIE CREEK - UNNAMED TRIBUTARY	4.20							
DAVIESS	051202020702		INW0272_T1004	PRAIRIE CREEK - UNNAMED TRIBUTARY	8.42							
MARTIN	051202020702		INW0272_T1004	PRAIRIE CREEK - UNNAMED TRIBUTARY	8.42							
DAVIESS	051202020702	INW0281_00	INW0272_T1004	PRAIRIE CREEK - UNNAMED TRIBUTARY	8.42							
DAVIESS	051202020702		INW0272_T1004A	PRAIRIE CREEK - UNNAMED TRIBUTARY	1.40							
DAVIESS	051202020702		INW0272_T1004B	PRAIRIE CREEK - UNNAMED TRIBUTARY	1.15							
MARTIN	051202020702		INW0272_T1004B	PRAIRIE CREEK - UNNAMED TRIBUTARY	1.15							
DAVIESS	051202020703		INW0273_01	PRAIRIE CREEK, SOUTH FORK	12.12							
DAVIESS	051202020703		INW0273_02	DRINKEN CREEK	14.27							
DAVIESS	051202020703	INW0285_00	INW0273_02	DRINKEN CREEK	14.27							
DAVIESS	051202020703		INW0273_T1001	PRAIRIE CREEK - UNNAMED TRIBUTARY	1.74							
DAVIESS	051202020703		INW0273_T1002	FOBERTY CREEK	4.43							
DAVIESS	051202020704		INW0274_01	PRAIRIE CREEK, NORTH FORK	12.96							
DAVIESS	051202020704	INW0282_T1046	INW0274_01	PRAIRIE CREEK, NORTH FORK	12.96							
DAVIESS	051202020704		INW0274_T1001	PRAIRIE CREEK -UNNAMED TRIBUTARY	4.23							
DAVIESS	051202020704		INW0274_T1002	PRAIRIE CREEK -UNNAMED TRIBUTARY	2.17							
DAVIESS	051202020704		INW0274_T1003	PRAIRIE CREEK - UNNAMED TRIBUTARY	5.74							
DAVIESS	051202020704		INW0274_T1004	PRAIRIE CREEK - UNNAMED TRIBUTARY	6.64							
DAVIESS	051202020704		INW0274_T1005	BARNES BRANCH	6.12							
DAVIESS	051202020705	INW0286_T1051	INW0275_01	PRAIRIE CREEK, SOUTH FORK	9.19							
DAVIESS	051202020705		INW0275_01	PRAIRIE CREEK, SOUTH FORK	9.19							
DAVIESS	051202020705	INW0286_T1051	INW0275_02	PRAIRIE CREEK, SOUTH FORK	1.11							
DAVIESS	051202020705		INW0275_T1001	ANTIOCH CREEK	5.56							
DAVIESS	051202020705	INW0286_T1166	INW0275_T1001	ANTIOCH CREEK	5.56							
DAVIESS	051202020705		INW0275_T1002	EAGEN DITCH	16.28							
DAVIESS	051202020705	INW0286_T1167	INW0275_T1002	EAGEN DITCH	16.28							
DAVIESS	051202020706		INW0276_01	PRAIRIE CREEK, NORTH FORK	13.56							
DAVIESS	051202020706	INW0283_T1047	INW0276_01	PRAIRIE CREEK, NORTH FORK	13.56							
DAVIESS	051202020706		INW0276_02	PRAIRIE CREEK, NORTH FORK	10.01							
DAVIESS	051202020706	INW0283_T1047	INW0276_02	PRAIRIE CREEK, NORTH FORK	10.01							
DAVIESS	051202020706		INW0276_T1001	PRAIRIE CREEK, NORTH FORK - UNNAMED TRIBUTARY	5.58							
DAVIESS	051202020706	INW0283_00	INW0276_T1001	PRAIRIE CREEK, NORTH FORK - UNNAMED TRIBUTARY	5.58							
DAVIESS	51202020706.00		INW0276_T1002	PRAIRIE CREEK, NORTH FORK - UNNAMED TRIBUTARY	9.93							
DAVIESS	051202020706		INW0276_T1003	PRAIRIE CREEK, NORTH FORK - UNNAMED TRIBUTARY	3.85							
DAVIESS	051202020706		INW0276_T1004	PRAIRIE CREEK, NORTH FORK - UNNAMED TRIBUTARY	4.95							
DAVIESS	051202020707		INW0277_01	PRAIRIE CREEK	17.92							
DAVIESS	051202020707	INW0287_T1063	INW0277_01	PRAIRIE CREEK	17.92							

COUNTY	HYDROLOGIC UNIT CODE	2012 AUID (RETIRED)	2014 AUID	2014 AU NAME	2014 AU SIZE (MILES)							
DAVIESS	051202020707	INW0288_T1064	INW0277_01	PRAIRIE CREEK	17.92							
DAVIESS	051202020707		INW0277_01A	PRAIRIE CREEK - UNNAMED TRIBUTARY	0.35							
DAVIESS	051202020707		INW0277_T1002	PRAIRIE CREEK - UNNAMED TRIBUTARY	5.42							
DAVIESS	051202020707	INW0287_00	INW0277_T1002	PRAIRIE CREEK - UNNAMED TRIBUTARY	5.42							
DAVIESS	051202020707		INW0277_T1003	PRAIRIE CREEK - UNNAMED TRIBUTARY	17.68							
DAVIESS	051202020707	INW0287_00	INW0277_T1003	PRAIRIE CREEK - UNNAMED TRIBUTARY	17.68							
DAVIESS	051202020707	INW0288_00	INW0277_T1004	HAWES DITCH	6.45							
KNOX	051202020801		INW0281_01	POLLARD DITCH	8.08							
SULLIVAN	051202020801		INW0281_01	POLLARD DITCH	8.08							
SULLIVAN	051202020801	INW0271_00	INW0281_01	POLLARD DITCH	8.08							
KNOX	051202020801		INW0281_02	POLLARD DITCH	14.60							
KNOX	051202020801	INW0271_00	INW0281_02	POLLARD DITCH	14.60							
SULLIVAN	051202020801		INW0281_T1001	POLLARD DITCH - UNNAMED TRIBUTARY	5.62							
SULLIVAN	051202020801	INW0271_00	INW0281_T1001	POLLARD DITCH - UNNAMED TRIBUTARY	5.62							
KNOX	051202020801		INW0281_T1002	POLLARD DITCH - UNNAMED TRIBUTARY	4.51							
KNOX	051202020801	INW0271_00	INW0281_T1002	POLLARD DITCH - UNNAMED TRIBUTARY	4.51							
KNOX	051202020802		INW0282_01	INDIAN CREEK	19.47							
KNOX	051202020802	INW0274_00	INW0282_01	INDIAN CREEK	19.47							
KNOX	051202020802		INW0282_01A	INDIAN CREEK - UNNAMED TRIBUTARY	0.16							
KNOX	051202020802		INW0282_01B	INDIAN CREEK - UNNAMED TRIBUTARY	0.54							
KNOX	051202020802		INW0282_01C	INDIAN CREEK - UNNAMED TRIBUTARY	0.80							
KNOX	051202020802		INW0282_T1001	MARSH DITCH	11.70							
KNOX	051202020802	INW0273_00	INW0282_T1001	MARSH DITCH	11.70							
KNOX	051202020802		INW0282_T1001A	MARSH DITCH - UNNAMED TRIBUTARY	0.76							
KNOX	051202020802		INW0282_T1001B	MARSH DITCH - UNNAMED TRIBUTARY	0.09							
KNOX	051202020802		INW0282_T1001C	MARSH DITCH - UNNAMED TRIBUTARY	0.90							
KNOX	051202020802		INW0282_T1001D	MARSH DITCH - UNNAMED TRIBUTARY	0.70							
KNOX	051202020802		INW0282_T1002	MILLER DITCH	8.51							
KNOX	051202020802	INW0273_00	INW0282_T1002	MILLER DITCH	8.51							
KNOX	051202020802		INW0282_T1002A	MILLER DITCH - UNNAMED TRIBUTARY	0.89							
KNOX	051202020803		INW0283_01	WHITE RIVER	5.41							
KNOX	051202020803	INW0267_M1034	INW0283_01	WHITE RIVER	5.41							
KNOX	051202020803	INW0271_M1035	INW0283_01	WHITE RIVER	5.41							
DAVIESS	051202020803		INW0283_02	WHITE RIVER	10.62							
KNOX	051202020803	INW0272_M1036	INW0283_02	WHITE RIVER	10.62							
KNOX	51202020803.00		INW0283_02A	WHITE RIVER - UNNAMED TRIBUTARY	0.94							
KNOX	051202020803	INW0271_00	INW0283_T1001	POLLARD DITCH	0.57							
DAVIESS	051202020803	INW0272_00	INW0283_T1002	SMOTHERS CREEK	7.78							
KNOX	051202020804		INW0284_01	WHITE RIVER	13.30							
KNOX	051202020804	INW0275_M1037	INW0284_01	WHITE RIVER	13.30							
KNOX	051202020804		INW0284_T1001	BENS CREEK	10.80							
KNOX	51202020804.00	INW0275_00	INW0284_T1001	BENS CREEK	10.80							
DAVIESS	051202020901		INW0291_01	VEALE CREEK	20.51							
DAVIESS	051202020901	INW0292_00	INW0291_01	VEALE CREEK	20.51							

COUNTY	HYDROLOGIC UNIT CODE	2012 AUID (RETIRED)	2014 AUID	2014 AU NAME	2014 AU SIZE (MILES)							
DAVIESS	51202020901.00		INW0291_T1001	VEALE CREEK - UNNAMED TRIBUTARY	2.97							
DAVIESS	051202020901		INW0291_T1002	VEALE CREEK - UNNAMED TRIBUTARY	2.88							
DAVIESS	051202020901		INW0291_T1003	HURRICANE BRANCH	8.92							
DAVIESS	051202020902		INW0292_01	VEALE CREEK	20.76							
DAVIESS	051202020902	INW0293_00	INW0292_01	VEALE CREEK	20.76							
DAVIESS	051202020902		INW0292_T1001	VEALE CREEK - UNNAMED TRIBUTARY	1.85							
DAVIESS	051202020902		INW0292_T1002	VEALE CREEK - UNNAMED TRIBUTARY	4.15							
DAVIESS	051202020902		INW0292_T1003	VEALE CREEK - UNNAMED TRIBUTARY	4.27							
DAVIESS	051202020903	INW0291_M1039	INW0293_01	WHITE RIVER	6.65							
KNOX	051202020903	INW0291_00	INW0293_P1001	CLEAR POND - ARTIFICIAL PATH	0.31							
DAVIESS	051202020903		INW0293_T1001	HAWKINS CREEK	12.14							
DAVIESS	51202020903.00	INW0291_T1038	INW0293_T1001	HAWKINS CREEK	12.14							
DAVIESS	051202020903		INW0293_T1002	HAWKINS CREEK - UNNAMED TRIBUTARY	7.63							
KNOX	051202020903		INW0293_T1003	PATRICK DITCH	6.39							
KNOX	051202020903	INW0291_00	INW0293_T1003	PATRICK DITCH	6.39							
KNOX	051202020904		INW0294_01	ROBERSON DITCH	23.17							
KNOX	051202020904		INW0294_T1001	FLAT CREEK	8.27							
KNOX	051202020905		INW0295_01	KESSINGER DITCH	26.29							
KNOX	051202020905	INW0294_T1041	INW0295_01	KESSINGER DITCH	26.29							
KNOX	051202020905		INW0295_T1001	KESSINGER DITCH - UNNAMED TRIBUTARY	6.45							
KNOX	051202020905	INW0294_00	INW0295_T1001	KESSINGER DITCH - UNNAMED TRIBUTARY	6.45							
KNOX	051202020906		INW0296_01	POND CREEK	37.66							
KNOX	051202020906	INW0297_T1043	INW0296_01	POND CREEK	37.66							
KNOX	51202020906.00	IWN0296_T1042	INW0296_01	POND CREEK	37.66							
KNOX	051202020906		INW0296_T1001	OPOSSUM BRANCH	7.06							
KNOX	051202020906	INW0296_00	INW0296_T1001	OPOSSUM BRANCH	7.06							
KNOX	051202020906		INW0296_T1002	FRICK DITCH	10.68							
KNOX	051202020906	INW0297_T1042	INW0296_T1002	FRICK DITCH	10.68							
KNOX	051202020907	INW0297_M1040	INW0297_01	WHITE RIVER	5.53							
DAVIESS	051202020907	INW0297_M1040	INW0297_02	WHITE RIVER	1.51							
DAVIESS	051202020907		INW0297_T1001	JACKSON POND	10.96							
DAVIESS	051202020907	INW0297_T1040	INW0297_T1001	JACKSON POND	10.96							
DAVIESS	51202020907.00		INW0297_T1002	JACKSON POND - UNNAMED TRIBUTARY	3.67							
KNOX	051202021001		INW02A1_01	WHITE RIVER	4.88							
PIKE	051202021001		INW02A1_01	WHITE RIVER	4.88							
PIKE	051202021001	INW02A3_M1052	INW02A1_01	WHITE RIVER	4.88							
KNOX	051202021001		INW02A1_01A	WHITE RIVER - UNNAMED TRIBUTARY	0.18							
PIKE	051202021001		INW02A1_P1001	PRIDES CREEK - ARTIFICIAL PATH	1.12							
PIKE	051202021001		INW02A1_T1001	WHITE RIVER - UNNAMED TRIBUTARY	6.34							
PIKE	051202021001		INW02A1_T1002	PRIDES CREEK	5.36							
PIKE	051202021001	INW02A2_T1058	INW02A1_T1002	PRIDES CREEK	5.36							
PIKE	51202021001.00		INW02A1_T1003	PRIDES CREEK - UNNAMED TRIBUTARY	10.21							
PIKE	051202021001	INW02A2_00	INW02A1_T1003	PRIDES CREEK - UNNAMED TRIBUTARY	10.21							
PIKE	051202021001		INW02A1_T1004	PRIDES CREEK	14.49							

COUNTY	HYDROLOGIC UNIT CODE	2012 AUID (RETIRED)	2014 AUID	2014 AU NAME	2014 AU SIZE (MILES)							
PIKE	051202021001	INW02A2_T1058	INW02A1_T1004	PRIDES CREEK	14.49							
PIKE	051202021001		INW02A1_T1005	PRIDES CREEK - UNNAMED TRIBUTARY	6.44							
PIKE	051202021001		INW02A1_T1006	PRIDES CREEK - UNNAMED TRIBUTARY	2.38							
KNOX	051202021002		INW02A2_01	WILSON CREEK	17.16							
KNOX	051202021002	INW02A4_00	INW02A2_01	WILSON CREEK	17.16							
KNOX	051202021002		INW02A2_T1001	WILSON CREEK - UNNAMED TRIBUTARY	3.19							
KNOX	051202021002		INW02A2_T1002	MCCOY CREEK	8.17							
KNOX	051202021002	INW02A4_00	INW02A2_T1002	MCCOY CREEK	8.17							
KNOX	051202021002		INW02A2_T1003	WILSON CREEK - UNNAMED TRIBUTARY	1.38							
KNOX	051202021003		INW02A3_01	WHITE RIVER	17.58							
PIKE	051202021003		INW02A3_01	WHITE RIVER	17.58							
KNOX	051202021003	INW02A3_M1052	INW02A3_01	WHITE RIVER	17.58							
PIKE	051202021003		INW02A3_T1001	WHITE RIVER - UNNAMED TRIBUTARY	5.43							
PIKE	051202021003	INW02A3_00	INW02A3_T1001	WHITE RIVER - UNNAMED TRIBUTARY	5.43							
PIKE	051202021003		INW02A3_T1001A	WHITE RIVER - UNNAMED TRIBUTARY	1.41							
KNOX	051202021003		INW02A3_T1002	WHITE RIVER - UNNAMED TRIBUTARY	6.53							
KNOX	051202021003	INW02A3_00	INW02A3_T1002	WHITE RIVER - UNNAMED TRIBUTARY	6.53							
KNOX	051202021003		INW02A3_T1002A	WHITE RIVER - UNNAMED TRIBUTARY	0.73							
KNOX	051202021003		INW02A3_T1003	BUCKHORN CREEK	1.89							
KNOX	051202021003	INW02A3_00	INW02A3_T1004	BRUSH CREEK	3.00							
KNOX	051202021003		INW02A3_T1005	WHITE RIVER - UNNAMED TRIBUTARY	4.91							
KNOX	051202021003	INW02A3_00	INW02A3_T1005	WHITE RIVER - UNNAMED TRIBUTARY	4.91							
KNOX	051202021003		INW02A3_T1005	WHITE RIVER - UNNAMED TRIBUTARY	4.91							
KNOX	051202021003	INW02A3_00	INW02A3_T1005	WHITE RIVER - UNNAMED TRIBUTARY	4.91							
PIKE	051202021004		INW02A4_01	HARBIN CREEK	19.96							
PIKE	051202021004	INW02A6_00	INW02A4_01	HARBIN CREEK	19.96							
PIKE	051202021004		INW02A4_01A	HARBIN CREEK - UNNAMED TRIBUTARY	0.80							
PIKE	051202021004		INW02A4_01B	HARBIN CREEK - UNNAMED TRIBUTARY	0.80							
PIKE	051202021004		INW02A4_01C	HARBIN CREEK - UNNAMED TRIBUTARY	0.49							
PIKE	051202021004	INW02A6_00	INW02A4_02	CONGER CREEK	1.21							
PIKE	051202021004		INW02A4_T1001	LITTLE CONGER CREEK	21.66							
PIKE	051202021004		INW02A4_T1002	CONGER CREEK	35.38							
PIKE	051202021004	INW02A5_00	INW02A4_T1002	CONGER CREEK	35.38							
PIKE	051202021004		INW02A4_T1002A	CONGER CREEK - UNNAMED TRIBUTARY	0.31							
GIBSON	051202021004		INW02A4_T1003	HARBIN CREEK - UNNAMED TRIBUTARY	21.50							
PIKE	051202021004		INW02A4_T1003	HARBIN CREEK - UNNAMED TRIBUTARY	21.50							
PIKE	051202021004	INW02A6_00	INW02A4_T1003	HARBIN CREEK - UNNAMED TRIBUTARY	21.50							
KNOX	051202021005		INW02A5_01	UPPER RIVER DESHEE	14.95							
KNOX	051202021005	INW02A7_00	INW02A5_01	UPPER RIVER DESHEE	14.95							
KNOX	051202021005		INW02A5_02	UPPER RIVER DESHEE	23.10							
KNOX	051202021005	INW02A8_00	INW02A5_02	UPPER RIVER DESHEE	23.10							
KNOX	051202021005		INW02A5_03	UPPER RIVER DESHEE	18.20							
KNOX	051202021005		INW02A5_T1001	UPPER RIVER DESHEE - UNNAMED TRIBUTARY	13.86							
KNOX	051202021005		INW02A5_T1002	WILLIAMS DITCH	16.37							
KNOX	051202021005	INW02A8_00	INW02A5_T1002	WILLIAMS DITCH	16.37							
KNOX	051202021005		INW02A5_T1003	MUDDY RUN	7.11							

COUNTY	HYDROLOGIC UNIT CODE	2012 AUID (RETIRED)	2014 AUID	2014 AU NAME	2014 AU SIZE (MILES)							
KNOX	051202021005	INW02A9_00	INW02A5_T1003	MUDDY RUN	7.11							
GIBSON	51202021006.00		INW02A6_01	WHITE RIVER	7.87							
KNOX	051202021006		INW02A6_01	WHITE RIVER	7.87							
PIKE	051202021006		INW02A6_01	WHITE RIVER	7.87							
KNOX	051202021006		INW02A6_01A	WHITE RIVER - UNNAMED TRIBUTARY	2.96							
KNOX	051202021006		INW02A6_01B	WHITE RIVER - UNNAMED TRIBUTARY	3.72							
GIBSON	051202021006		INW02A6_02	WHITE RIVER	9.97							
KNOX	051202021006		INW02A6_02	WHITE RIVER	9.97							
GIBSON	051202021006	INW02AA_M1055	INW02A6_02	WHITE RIVER	9.97							
GIBSON	051202021006		INW02A6_02A	WHITE RIVER - UNNAMED TRIBUTARY	2.80							
KNOX	051202021006		INW02A6_02A	WHITE RIVER - UNNAMED TRIBUTARY	2.80							
GIBSON	051202021006		INW02A6_02B	WHITE RIVER - UNNAMED TRIBUTARY	0.35							
GIBSON	051202021006		INW02A6_02C	WHITE RIVER - UNNAMED TRIBUTARY	0.37							
KNOX	051202021006	INW02AA_M1055	INW02A6_03	WHITE RIVER	3.21							
GIBSON	051202021006		INW02A6_T1001	WHITE RIVER - UNNAMED TRIBUTARY	7.75							
GIBSON	051202021006		INW02A6_T1002	ROB CREEK	14.49							
GIBSON	051202021006	INW02AB_00	INW02A6_T1002	ROB CREEK	14.49							
GIBSON	051202021006		INW02A6_T1003	ROB CREEK - UNNAMED TRIBUTARY	9.80							
GIBSON	051202021006	INW02AB_00	INW02A6_T1003	ROB CREEK - UNNAMED TRIBUTARY	9.80							
GIBSON	051202021007		INW02A7_01	WHITE RIVER	47.03							
KNOX	051202021007		INW02A7_01	WHITE RIVER	47.03							
KNOX	051202021007	INW02AC_M1056	INW02A7_01	WHITE RIVER	47.03							
KNOX	051202021007		INW02A7_01B	WHITE RIVER - UNNAMED TRIBUTARY	0.61							
GIBSON	051202021007		INW02A7_01C	WHITE RIVER - UNNAMED TRIBUTARY	2.48							
KNOX	051202021007		INW02A7_01C	WHITE RIVER - UNNAMED TRIBUTARY	2.48							
KNOX	051202021007		INW02A7_01D	WHITE RIVER - UNNAMED TRIBUTARY	3.90							
GIBSON	51202021007.00		INW02A7_P1001	LONG POND - ARTIFICIAL PATH	2.44							
KNOX	051202021007		INW02A7_P1002	CLAYPOOL POND - ARTIFICIAL PATH	1.87							
KNOX	051202021007		INW02A7_T1001	BROWN DITCH	20.04							
KNOX	051202021007	INW02AC_00	INW02A7_T1001	BROWN DITCH	20.04							
BOONE	051202030101	INW0312_00	INW0311_01	EDLIN DITCH	14.38							
BOONE	051202030101	INW0313_00	INW0311_01	EDLIN DITCH	14.38							
BOONE	051202030101		INW0311_01	EDLIN DITCH	14.38							
BOONE	051202030101		INW0311_01	EDLIN DITCH	14.38							
BOONE	051202030101		INW0311_T1001	BRETT DITCH	4.05							
BOONE	051202030101	INW0313_00	INW0311_T1002	GRASSY BRANCH	5.11							
HENDRICKS	051202030102	INW0316_00	INW0312_01	BIG WALNUT CREEK, EAST FORK	32.89							
HENDRICKS	051202030102	INW0317	INW0312_01	BIG WALNUT CREEK, EAST FORK	32.89							
HENDRICKS	051202030102	INW0317_00	INW0312_01	BIG WALNUT CREEK, EAST FORK	32.89							
HENDRICKS	051202030102		INW0312_01	BIG WALNUT CREEK, EAST FORK	32.89							
BOONE	051202030102		INW0312_P1001	ROSS DITCH - UNNAMED TRIBUTARY	0.05							
HENDRICKS	051202030102	INW0315_00	INW0312_T1001	BIG WALNUT CREEK, MIDDLE FORK	12.58							
HENDRICKS	051202030102		INW0312_T1001	BIG WALNUT CREEK, MIDDLE FORK	12.58							
HENDRICKS	051202030102	INW0317	INW0312_T1002	BIG WALNUT CREEK, MIDDLE FORK - UNNAMED TRIBUTARY	3.21							

COUNTY	HYDROLOGIC UNIT CODE	2012 AUID (RETIRED)	2014 AUID	2014 AU NAME	2014 AU SIZE (MILES)							
HENDRICKS	051202030103	INW0319_00	INW0313_01	RAMP RUN	14.14							
HENDRICKS	051202030103		INW0313_01	RAMP RUN	14.14							
HENDRICKS	051202030103	INW0319_00	INW0313_T1001	RAMP RUN - UNNAMED TRIBUTARY	7.45							
HENDRICKS	051202030103		INW0313_T1001	RAMP RUN - UNNAMED TRIBUTARY	7.45							
HENDRICKS	051202030103	INW0318_00	INW0313_T1002	HUNT CREEK	12.76							
HENDRICKS	051202030103		INW0313_T1002	HUNT CREEK	12.76							
HENDRICKS	051202030103		INW0313_T1003	HUNT CREEK - UNNAMED TRIBUTARY	7.45							
HENDRICKS	051202030104	INW0311_00	INW0314_01	BIG WALNUT CREEK	29.53							
HENDRICKS	051202030104	INW0314_00	INW0314_01	BIG WALNUT CREEK	29.53							
HENDRICKS	051202030104		INW0314_01	BIG WALNUT CREEK	29.53							
HENDRICKS	051202030104		INW0314_P1001	BIG WALNUT CREEK - UNNAMED TRIBUTARY	0.10							
BOONE	51202030104.00	INW0311_00	INW0314_T1001	CUNNINGHAM DITCH	2.70							
BOONE	051202030104		INW0314_T1001	CUNNINGHAM DITCH	2.70							
PUTNAM	051202030201	INW0331_00	INW0321_01	OWL CREEK	14.67							
PUTNAM	051202030201		INW0321_01	OWL CREEK	14.67							
PUTNAM	051202030201	INW0331_00	INW0321_02	OWL CREEK	1.22							
PUTNAM	051202030201		INW0321_02	OWL CREEK	1.22							
PUTNAM	051202030201		INW0321_P1001	OWL CREEK - ARTIFICIAL PATH	0.02							
PUTNAM	051202030201		INW0321_P1002	OWL CREEK - ARTIFICIAL PATH	0.03							
PUTNAM	051202030201	INW0331_00	INW0321_P1003	GLENN FLINT LAKE - ARTIFICIAL PATH	5.10							
PUTNAM	051202030201		INW0321_P1003	GLENN FLINT LAKE - ARTIFICIAL PATH	5.10							
PUTNAM	051202030201	INW0331_00	INW0321_T1003	OWL CREEK - UNNAMED TRIBUTARY	5.30							
PUTNAM	051202030201		INW0321_T1003	OWL CREEK - UNNAMED TRIBUTARY	5.30							
PUTNAM	051202030201		INW0321_T1004	OWL CREEK - UNNAMED TRIBUTARY	1.59							
PUTNAM	051202030201	INW0331_00	INW0321_T1005	OWL CREEK - UNNAMED TRIBUTARY	7.72							
PUTNAM	051202030201		INW0321_T1005	OWL CREEK - UNNAMED TRIBUTARY	7.72							
PUTNAM	051202030201		INW0321_T1006	OWL CREEK - UNNAMED TRIBUTARY	0.84							
PUTNAM	051202030201	INW0331_00	INW0321_T1007	OWL CREEK - UNNAMED TRIBUTARY	0.56							
PUTNAM	051202030201		INW0321_T1007	OWL CREEK - UNNAMED TRIBUTARY	0.56							
PUTNAM	051202030201		INW0321_T1008	OWL CREEK - UNNAMED TRIBUTARY	2.69							
PUTNAM	051202030201		INW0321_T1009	OWL CREEK - UNNAMED TRIBUTARY	0.29							
PUTNAM	051202030201		INW0321_T1010	OWL CREEK - UNNAMED TRIBUTARY	2.97							
PUTNAM	051202030201		INW0321_T1011	OWL CREEK - UNNAMED TRIBUTARY	0.33							
PUTNAM	051202030201		INW0321_T1012	OWL CREEK - UNNAMED TRIBUTARY	2.87							
PUTNAM	051202030202	INW0332_00	INW0322_01	LITTLE WALNUT CREEK	12.35							
PUTNAM	051202030202	INW0333_00	INW0322_01	LITTLE WALNUT CREEK	12.35							
PUTNAM	051202030202		INW0322_01	LITTLE WALNUT CREEK	12.35							
PUTNAM	051202030202	INW0332_00	INW0322_02	LITTLE WALNUT CREEK	13.01							
PUTNAM	051202030202	INW0333_00	INW0322_02	LITTLE WALNUT CREEK	13.01							
PUTNAM	051202030202		INW0322_02	LITTLE WALNUT CREEK	13.01							
PUTNAM	051202030202	INW0333_00	INW0322_03	JONES CREEK	18.21							
PUTNAM	051202030202		INW0322_03	JONES CREEK	18.21							
PUTNAM	051202030202	INW0333_00	INW0322_04	JONES CREEK	2.85							
PUTNAM	051202030202		INW0322_04	JONES CREEK	2.85							

COUNTY	HYDROLOGIC UNIT CODE	2012 AUID (RETIRED)	2014 AUID	2014 AU NAME	2014 AU SIZE (MILES)							
PUTNAM	051202030202		INW0322_04A	JONES CREEK - UNNAMED TRIBUTARY	0.82							
PUTNAM	051202030202		INW0322_04B	JONES CREEK - UNNAMED TRIBUTARY	0.26							
PUTNAM	051202030202		INW0322_04C	JONES CREEK - UNNAMED TRIBUTARY	0.38							
PUTNAM	051202030202	INW0333_00	INW0322_05	FALLS BRANCH	11.05							
PUTNAM	051202030202		INW0322_05	FALLS BRANCH	11.05							
PUTNAM	051202030202		INW0322_P1001	LITTLE WALNUT CREEK - ARTIFICIAL PATH	0.04							
PUTNAM	051202030202		INW0322_P1002	LITTLE WALNUT CREEK - ARTIFICIAL PATH	0.07							
PUTNAM	051202030202		INW0322_P1003	LITTLE WALNUT CREEK - ARTIFICIAL PATH	0.07							
PUTNAM	051202030202		INW0322_P1004	LITTLE WALNUT CREEK - ARTIFICIAL PATH	0.06							
PUTNAM	051202030202		INW0322_P1005	LITTLE WALNUT CREEK - ARTIFICIAL PATH	0.08							
PUTNAM	051202030202		INW0322_P1006	LITTLE WALNUT CREEK - ARTIFICIAL PATH	0.05							
PUTNAM	051202030202	INW0332_00	INW0322_P1007	LITTLE WALNUT CREEK - ARTIFICIAL PATH	0.01							
PUTNAM	051202030202		INW0322_P1008	LITTLE WALNUT CREEK - ARTIFICIAL PATH	0.05							
PUTNAM	051202030202		INW0322_P1009	LITTLE WALNUT CREEK - ARTIFICIAL PATH	0.05							
PUTNAM	051202030202		INW0322_P1010	LITTLE WALNUT CREEK - ARTIFICIAL PATH	0.04							
PUTNAM	051202030202		INW0322_P1011	LITTLE WALNUT CREEK - ARTIFICIAL PATH	0.06							
PUTNAM	051202030202		INW0322_P1012	LITTLE WALNUT CREEK - ARTIFICIAL PATH	0.02							
PUTNAM	051202030202		INW0322_P1013	LITTLE WALNUT CREEK - ARTIFICIAL PATH	0.07							
PUTNAM	051202030202		INW0322_P1014	JONES CREEK - ARTIFICIAL PATH	0.12							
PUTNAM	051202030202	INW0332_00	INW0322_P1015	JONES CREEK - ARTIFICIAL PATH	0.02							
PUTNAM	051202030202		INW0322_P1016	JONES CREEK - ARTIFICIAL PATH	0.04							
PUTNAM	051202030202		INW0322_P1017	JONES CREEK - ARTIFICIAL PATH	0.04							
PUTNAM	051202030202	INW0332_00	INW0322_P1019	JONES CREEK - ARTIFICIAL PATH	0.03							
PUTNAM	051202030202		INW0322_P1020	JONES CREEK - ARTIFICIAL PATH	0.04							
PUTNAM	051202030202		INW0322_P1021	JONES CREEK - ARTIFICIAL PATH	0.05							
PUTNAM	051202030202		INW0322_P1022	JONES CREEK - ARTIFICIAL PATH	0.05							
PUTNAM	051202030202		INW0322_P1023	JONES CREEK - ARTIFICIAL PATH	0.13							
PUTNAM	051202030202		INW0322_P1024	JONES CREEK - ARTIFICIAL PATH	0.04							
PUTNAM	051202030202		INW0322_P1025	JONES CREEK - ARTIFICIAL PATH	0.02							
PUTNAM	051202030202		INW0322_P1026	JONES CREEK - ARTIFICIAL PATH	0.03							
PUTNAM	051202030202	INW0333_00	INW0322_P1027	JONES CREEK - ARTIFICIAL PATH	1.06							
PUTNAM	051202030202		INW0322_P1027	JONES CREEK - ARTIFICIAL PATH	1.06							
PUTNAM	051202030202		INW0322_P1028	JONES CREEK - ARTIFICIAL PATH	0.04							
PUTNAM	051202030202	INW0333_00	INW0322_P1029	JONES CREEK - ARTIFICIAL PATH	0.02							
PUTNAM	051202030202		INW0322_P1030	JONES CREEK - ARTIFICIAL PATH	0.11							
PUTNAM	051202030202		INW0322_P1031	FALLS BRANCH - ARTIFICIAL PATH	0.05							
PUTNAM	051202030202		INW0322_P1032	FALLS BRANCH - ARTIFICIAL PATH	0.03							
PUTNAM	051202030202		INW0322_P1033	FALLS BRANCH - ARTIFICIAL PATH	0.07							
PUTNAM	051202030202		INW0322_P1034	FALLS BRANCH - ARTIFICIAL PATH	0.06							
PUTNAM	051202030202		INW0322_P1035	FALLS BRANCH - ARTIFICIAL PATH	0.03							
PUTNAM	051202030202		INW0322_P1036	FALLS BRANCH - ARTIFICIAL PATH	0.03							
PUTNAM	051202030202		INW0322_P1037	FALLS BRANCH - ARTIFICIAL PATH	0.07							
PUTNAM	051202030202		INW0322_P1038	FALLS BRANCH - ARTIFICIAL PATH	0.02							
PUTNAM	051202030202		INW0322_P1039	FALLS BRANCH - ARTIFICIAL PATH	0.08							

COUNTY	HYDROLOGIC UNIT CODE	2012 AUID (RETIRED)	2014 AUID	2014 AU NAME	2014 AU SIZE (MILES)							
PUTNAM	051202030202		INW0322_P1040	FALLS BRANCH - ARTIFICIAL PATH	0.02							
PUTNAM	051202030202		INW0322_P1041	FALLS BRANCH - ARTIFICIAL PATH	0.04							
PUTNAM	051202030202		INW0322_P1042	FALLS BRANCH - ARTIFICIAL PATH	0.11							
PUTNAM	051202030202		INW0322_P1043	FALLS BRANCH - ARTIFICIAL PATH	0.02							
PUTNAM	051202030202		INW0322_P1044	FALLS BRANCH - ARTIFICIAL PATH	0.04							
PUTNAM	051202030202	INW0333_00	INW0322_P1045	JONES CREEK - ARTIFICIAL PATH	0.01							
PUTNAM	051202030202	INW0332_00	INW0322_T1003	LITTLE WALNUT CREEK - UNNAMED TRIBUTARY	8.04							
PUTNAM	051202030202		INW0322_T1003	LITTLE WALNUT CREEK - UNNAMED TRIBUTARY	8.04							
PUTNAM	051202030202		INW0322_T1004	FALLS BRANCH - UNNAMED TRIBUTARY	5.67							
PUTNAM	051202030203	INW0334_00	INW0323_01	LITTLE WALNUT CREEK	9.28							
PUTNAM	051202030203	INW0335_00	INW0323_01	LITTLE WALNUT CREEK	9.28							
PUTNAM	051202030203		INW0323_01	LITTLE WALNUT CREEK	9.28							
PUTNAM	051202030203		INW0323_01	LITTLE WALNUT CREEK	9.28							
PUTNAM	051202030203	INW0335_00	INW0323_02	LONG BRANCH	13.47							
PUTNAM	051202030203		INW0323_02	LONG BRANCH	13.47							
PUTNAM	051202030203	INW0334_00	INW0323_P1001	LEATHERMAN CREEK - ARTIFICIAL PATH	0.30							
PUTNAM	051202030203	INW0334_00	INW0323_P1002	LEATHERMAN CREEK - ARTIFICIAL PATH	0.03							
PUTNAM	051202030203		INW0323_P1003	LEATHERMAN CREEK - ARTIFICIAL PATH	0.02							
PUTNAM	051202030203		INW0323_P1004	LEATHERMAN CREEK - ARTIFICIAL PATH	0.02							
PUTNAM	051202030203	INW0334_00	INW0323_T1004	LEATHERMAN CREEK	13.53							
PUTNAM	051202030203		INW0323_T1004	LEATHERMAN CREEK	13.53							
PUTNAM	051202030203		INW0323_T1005	LEATHERMAN CREEK - UNNAMED TRIBUTARY	6.07							
PUTNAM	051202030203		INW0323_T1005	LEATHERMAN CREEK - UNNAMED TRIBUTARY	6.07							
PUTNAM	051202030203		INW0323_T1006	LITTLE WALNUT CREEK - UNNAMED TRIBUTARY	3.33							
PUTNAM	051202030203		INW0323_T1007	LITTLE WALNUT CREEK - UNNAMED TRIBUTARY	6.27							
PUTNAM	051202030203		INW0323_T1008	LONG BRANCH - UNNAMED TRIBUTARY	5.34							
PUTNAM	051202030203	INW0335_00	INW0323_T1009	LONG BRANCH - UNNAMED TRIBUTARY	7.47							
PUTNAM	051202030203		INW0323_T1009	LONG BRANCH - UNNAMED TRIBUTARY	7.47							
PUTNAM	051202030203		INW0323_T1010	LONG BRANCH - UNNAMED TRIBUTARY	3.10							
PUTNAM	51202030301.00	INW0351_00	INW0331_01	DEER CREEK	28.59							
PUTNAM	051202030301	INW0352_00	INW0331_01	DEER CREEK	28.59							
PUTNAM	051202030301		INW0331_01	DEER CREEK	28.59							
PUTNAM	051202030301		INW0331_01	DEER CREEK	28.59							
PUTNAM	051202030301	INW0352_00	INW0331_02	LITTLE DEER CREEK	21.86							
PUTNAM	051202030301		INW0331_02	LITTLE DEER CREEK	21.86							
PUTNAM	051202030301		INW0331_P1001	DEER CREEK - ARTIFICIAL PATH	0.14							
PUTNAM	051202030301		INW0331_P1002	DYER CREEK - ARTIFICIAL PATH	0.04							
PUTNAM	051202030301	INW0351_00	INW0331_P1003	DYER CREEK - ARTIFICIAL PATH	0.02							
PUTNAM	051202030301		INW0331_P1004	DYER CREEK - ARTIFICIAL PATH	0.04							
PUTNAM	051202030301		INW0331_P1005	DYER CREEK - ARTIFICIAL PATH	0.07							
PUTNAM	051202030301		INW0331_P1006	DYER CREEK - ARTIFICIAL PATH	0.06							
PUTNAM	051202030301		INW0331_P1007	DEER CREEK - ARTIFICIAL PATH	0.02							
PUTNAM	051202030301		INW0331_P1008	DEER CREEK - ARTIFICIAL PATH	0.02							
PUTNAM	051202030301		INW0331_P1009	DEER CREEK - ARTIFICIAL PATH	0.10							
PUTNAM	051202030301	INW0351_00	INW0331_P1010	DEER CREEK - ARTIFICIAL PATH	0.06							

COUNTY	HYDROLOGIC UNIT CODE	2012 AUID (RETIRED)	2014 AUID	2014 AU NAME	2014 AU SIZE (MILES)							
PUTNAM	051202030301		INW0331_P1011	LITTLE DEER CREEK - ARTIFICIAL PATH	0.11							
PUTNAM	051202030301		INW0331_P1012	LITTLE DEER CREEK - ARTIFICIAL PATH	0.10							
PUTNAM	051202030301		INW0331_P1013	DEER CREEK - ARTIFICIAL PATH	0.04							
PUTNAM	051202030301		INW0331_P1014	DEER CREEK - ARTIFICIAL PATH	0.03							
PUTNAM	051202030301		INW0331_P1015	LITTLE DEER CREEK - ARTIFICIAL PATH	0.06							
PUTNAM	051202030301		INW0331_P1016	LITTLE DEER CREEK - ARTIFICIAL PATH	0.03							
PUTNAM	051202030301		INW0331_P1017	LITTLE DEER CREEK - ARTIFICIAL PATH	0.08							
PUTNAM	051202030301		INW0331_P1018	LITTLE DEER CREEK - ARTIFICIAL PATH	0.03							
PUTNAM	051202030301		INW0331_T1001	DEER CREEK	9.26							
PUTNAM	051202030301		INW0331_T1002	DYER CREEK	7.39							
PUTNAM	051202030301	INW0351_00	INW0331_T1003	DEER CREEK - UNNAMED TRIBUTARY	5.06							
PUTNAM	051202030301		INW0331_T1003	DEER CREEK - UNNAMED TRIBUTARY	5.06							
PUTNAM	051202030302	INW0353_00	INW0332_01	DEER CREEK	14.73							
PUTNAM	051202030302		INW0332_01	DEER CREEK	14.73							
PUTNAM	051202030302	INW0354_00	INW0332_02	LIMESTONE CREEK	16.67							
PUTNAM	051202030302		INW0332_02	LIMESTONE CREEK	16.67							
PUTNAM	051202030302		INW0332_P1001	WALLACE BRANCH - ARTIFICIAL PATH	0.02							
PUTNAM	051202030302		INW0332_P1002	WALLACE BRANCH - ARTIFICIAL PATH	0.02							
PUTNAM	051202030302	INW0353_00	INW0332_P1003	WALLACE BRANCH - ARTIFICIAL PATH	0.02							
PUTNAM	051202030302	INW0353_00	INW0332_P1004	WALLACE BRANCH - ARTIFICIAL PATH	0.03							
PUTNAM	051202030302		INW0332_P1005	WALLACE BRANCH - ARTIFICIAL PATH	0.03							
PUTNAM	051202030302		INW0332_P1006	WALLACE BRANCH - ARTIFICIAL PATH	0.04							
PUTNAM	051202030302		INW0332_P1007	WALLACE BRANCH - ARTIFICIAL PATH	0.09							
PUTNAM	051202030302		INW0332_P1008	WALLACE BRANCH - ARTIFICIAL PATH	0.03							
PUTNAM	051202030302	INW0353_00	INW0332_P1009	DEER CREEK - ARTIFICIAL PATH	0.03							
PUTNAM	051202030302		INW0332_P1010	DEER CREEK - ARTIFICIAL PATH	0.06							
PUTNAM	051202030302		INW0332_P1011	DEER CREEK - ARTIFICIAL PATH	0.03							
PUTNAM	051202030302		INW0332_P1012	DEER CREEK - ARTIFICIAL PATH	0.04							
PUTNAM	051202030302	INW0353_00	INW0332_P1013	OWL BRANCH - ARTIFICIAL PATH	0.15							
PUTNAM	051202030302		INW0332_P1014	OWL BRANCH - ARTIFICIAL PATH	0.02							
PUTNAM	051202030302		INW0332_P1015	OWL BRANCH - ARTIFICIAL PATH	0.04							
PUTNAM	051202030302		INW0332_P1016	OWL BRANCH - ARTIFICIAL PATH	0.02							
PUTNAM	051202030302		INW0332_P1017	OWL BRANCH - ARTIFICIAL PATH	0.04							
PUTNAM	051202030302		INW0332_P1018	OWL BRANCH - ARTIFICIAL PATH	0.02							
PUTNAM	051202030302		INW0332_P1019	OWL BRANCH - ARTIFICIAL PATH	0.02							
PUTNAM	051202030302		INW0332_P1020	OWL BRANCH - ARTIFICIAL PATH	0.02							
PUTNAM	051202030302		INW0332_P1021	OWL BRANCH - ARTIFICIAL PATH	0.05							
PUTNAM	051202030302		INW0332_P1022	OWL BRANCH - ARTIFICIAL PATH	0.03							
PUTNAM	051202030302		INW0332_P1023	OWL BRANCH - ARTIFICIAL PATH	0.09							
PUTNAM	051202030302		INW0332_P1024	OWL BRANCH - ARTIFICIAL PATH	0.02							
PUTNAM	051202030302		INW0332_P1025	DEER CREEK - ARTIFICIAL PATH	0.08							
PUTNAM	051202030302		INW0332_P1026	DEER CREEK - ARTIFICIAL PATH	0.04							
PUTNAM	051202030302		INW0332_P1027	DEER CREEK - ARTIFICIAL PATH	0.05							
PUTNAM	051202030302		INW0332_P1028	DEER CREEK - ARTIFICIAL PATH	0.09							

COUNTY	HYDROLOGIC UNIT CODE	2012 AUID (RETIRED)	2014 AUID	2014 AU NAME	2014 AU SIZE (MILES)							
PUTNAM	051202030302		INW0332_P1029	DEER CREEK - ARTIFICIAL PATH	0.02							
PUTNAM	051202030302		INW0332_P1030	DEER CREEK - ARTIFICIAL PATH	0.07							
PUTNAM	051202030302		INW0332_P1031	DEER CREEK - ARTIFICIAL PATH	0.07							
PUTNAM	051202030302		INW0332_P1032	DEER CREEK - ARTIFICIAL PATH	0.10							
PUTNAM	051202030302		INW0332_P1033	DEER CREEK - ARTIFICIAL PATH	0.16							
PUTNAM	051202030302		INW0332_P1034	DEER CREEK - ARTIFICIAL PATH	0.09							
PUTNAM	051202030302		INW0332_P1035	DEER CREEK - ARTIFICIAL PATH	0.03							
PUTNAM	051202030302		INW0332_P1036	DEER CREEK - ARTIFICIAL PATH	0.02							
PUTNAM	051202030302	INW0353_00	INW0332_P1037	DEER CREEK - ARTIFICIAL PATH	0.16							
PUTNAM	051202030302		INW0332_P1037	DEER CREEK - ARTIFICIAL PATH	0.16							
PUTNAM	051202030302		INW0332_P1038	DEER CREEK - ARTIFICIAL PATH	0.03							
PUTNAM	051202030302		INW0332_P1039	DEER CREEK - ARTIFICIAL PATH	0.05							
PUTNAM	051202030302		INW0332_P1040	DEER CREEK - ARTIFICIAL PATH	0.07							
PUTNAM	051202030302		INW0332_P1041	DEER CREEK - ARTIFICIAL PATH	0.07							
PUTNAM	051202030302		INW0332_P1042	DEER CREEK - ARTIFICIAL PATH	0.03							
PUTNAM	051202030302		INW0332_P1043	DEER CREEK - ARTIFICIAL PATH	0.03							
PUTNAM	051202030302		INW0332_P1044	DEER CREEK - ARTIFICIAL PATH	0.03							
PUTNAM	051202030302	INW0353_00	INW0332_P1045	LIMESTONE CREEK - ARTIFICIAL PATH	0.03							
PUTNAM	051202030302		INW0332_P1046	LIMESTONE CREEK - ARTIFICIAL PATH	0.02							
PUTNAM	051202030302		INW0332_P1047	LIMESTONE CREEK - ARTIFICIAL PATH	0.02							
PUTNAM	051202030302		INW0332_P1048	LIMESTONE CREEK - ARTIFICIAL PATH	0.04							
PUTNAM	051202030302		INW0332_P1049	LIMESTONE CREEK - ARTIFICIAL PATH	0.04							
PUTNAM	051202030302		INW0332_P1050	LIMESTONE CREEK - ARTIFICIAL PATH	0.02							
PUTNAM	051202030302		INW0332_P1051	LIMESTONE CREEK - ARTIFICIAL PATH	0.02							
PUTNAM	051202030302		INW0332_P1052	LIMESTONE CREEK - ARTIFICIAL PATH	0.09							
PUTNAM	051202030302		INW0332_P1052	LIMESTONE CREEK - ARTIFICIAL PATH	0.09							
PUTNAM	051202030302		INW0332_P1053	LIMESTONE CREEK - ARTIFICIAL PATH	0.10							
PUTNAM	051202030302		INW0332_P1054	LIMESTONE CREEK - ARTIFICIAL PATH	0.06							
PUTNAM	051202030302		INW0332_P1054	LIMESTONE CREEK - ARTIFICIAL PATH	0.06							
PUTNAM	051202030302		INW0332_P1055	LIMESTONE CREEK - ARTIFICIAL PATH	0.03							
PUTNAM	051202030302		INW0332_P1056	LIMESTONE CREEK - ARTIFICIAL PATH	0.04							
PUTNAM	051202030302		INW0332_P1057	LIMESTONE CREEK - ARTIFICIAL PATH	0.03							
PUTNAM	051202030302		INW0332_P1058	LIMESTONE CREEK - ARTIFICIAL PATH	0.03							
PUTNAM	051202030302		INW0332_P1059	LIMESTONE CREEK - ARTIFICIAL PATH	0.04							
PUTNAM	051202030302		INW0332_P1060	LIMESTONE CREEK - ARTIFICIAL PATH	0.13							
PUTNAM	051202030302		INW0332_P1061	LIMESTONE CREEK - ARTIFICIAL PATH	0.06							
PUTNAM	051202030302		INW0332_P1062	LIMESTONE CREEK - ARTIFICIAL PATH	0.05							
PUTNAM	051202030302	INW0354_00	INW0332_P1063	LIMESTONE CREEK - ARTIFICIAL PATH	0.04							
PUTNAM	051202030302		INW0332_P1064	LIMESTONE CREEK - ARTIFICIAL PATH	0.02							
PUTNAM	051202030302		INW0332_P1065	LIMESTONE CREEK - ARTIFICIAL PATH	0.07							
PUTNAM	051202030302		INW0332_P1066	LIMESTONE CREEK - ARTIFICIAL PATH	0.02							
PUTNAM	051202030302		INW0332_P1067	LIMESTONE CREEK - ARTIFICIAL PATH	0.04							
PUTNAM	051202030302		INW0332_P1068	LIMESTONE CREEK - ARTIFICIAL PATH	0.03							
PUTNAM	051202030302		INW0332_P1069	LIMESTONE CREEK - ARTIFICIAL PATH	0.02							

COUNTY	HYDROLOGIC UNIT CODE	2012 AUID (RETIRED)	2014 AUID	2014 AU NAME	2014 AU SIZE (MILES)							
PUTNAM	051202030302		INW0332_P1070	LIMESTONE CREEK - ARTIFICIAL PATH	0.03							
PUTNAM	051202030302		INW0332_P1071	LIMESTONE CREEK - ARTIFICIAL PATH	0.02							
PUTNAM	051202030302		INW0332_P1072	LIMESTONE CREEK - ARTIFICIAL PATH	0.03							
PUTNAM	051202030302		INW0332_P1073	LIMESTONE CREEK - ARTIFICIAL PATH	0.04							
PUTNAM	051202030302	INW0353_00	INW0332_T1001	WALLACE BRANCH	8.88							
PUTNAM	051202030302		INW0332_T1001	WALLACE BRANCH	8.88							
PUTNAM	051202030302	INW0353_00	INW0332_T1002	OWL BRANCH	13.94							
PUTNAM	051202030302		INW0332_T1002	OWL BRANCH	13.94							
PUTNAM	051202030302		INW0332_T1003	DEER CREEK - UNNAMED TRIBUTARY	3.91							
PUTNAM	051202030302		INW0332_T1004	DEER CREEK - UNNAMED TRIBUTARY	3.45							
PUTNAM	051202030302		INW0332_T1005	LIMESTONE CREEK, LOWER - UNNAMED TRIBUTARY	4.28							
PUTNAM	051202030302	INW0353_00	INW0332_T1006	LIMESTONE CREEK, UPPER - UNNAMED TRIBUTARY	14.91							
PUTNAM	051202030302		INW0332_T1006	LIMESTONE CREEK, UPPER - UNNAMED TRIBUTARY	14.91							
PUTNAM	051202030302		INW0332_T1006	LIMESTONE CREEK, UPPER - UNNAMED TRIBUTARY	14.91							
PUTNAM	051202030303	INW0355_00	INW0333_01	DEER CREEK	10.93							
PUTNAM	051202030303		INW0333_01	DEER CREEK	10.93							
PUTNAM	051202030303	INW0357_00	INW0333_02	DEER CREEK	9.96							
PUTNAM	051202030303		INW0333_02	DEER CREEK	9.96							
PUTNAM	051202030303	INW0355_00	INW0333_P1001	DEER CREEK - ARTIFICIAL PATH	0.01							
PUTNAM	051202030303		INW0333_P1002	DEER CREEK - ARTIFICIAL PATH	0.10							
PUTNAM	051202030303		INW0333_P1003	DEER CREEK - ARTIFICIAL PATH	0.02							
PUTNAM	051202030303	INW0355_00	INW0333_P1005	MOSQUITO CREEK - ARTIFICIAL PATH	0.06							
PUTNAM	051202030303		INW0333_P1003	DEER CREEK - ARTIFICIAL PATH	0.02							
PUTNAM	051202030303	INW0355_00	INW0333_P1005	MOSQUITO CREEK - ARTIFICIAL PATH	0.06							
PUTNAM	051202030303		INW0333_P1005	MOSQUITO CREEK - ARTIFICIAL PATH	0.06							
PUTNAM	051202030303		INW0333_P1006	MOSQUITO CREEK - ARTIFICIAL PATH	0.02							
PUTNAM	051202030303		INW0333_P1007	MOSQUITO CREEK - ARTIFICIAL PATH	0.04							
PUTNAM	051202030303		INW0333_P1008	MOSQUITO CREEK - ARTIFICIAL PATH	0.08							
PUTNAM	051202030303		INW0333_P1009	MOSQUITO CREEK - ARTIFICIAL PATH	0.08							
PUTNAM	051202030303		INW0333_P1010	MOSQUITO CREEK - ARTIFICIAL PATH	0.02							
PUTNAM	051202030303		INW0333_P1011	MOSQUITO CREEK - ARTIFICIAL PATH	0.05							
PUTNAM	051202030303		INW0333_P1012	MOSQUITO CREEK - ARTIFICIAL PATH	0.03							
PUTNAM	051202030303		INW0333_P1013	MOSQUITO CREEK - ARTIFICIAL PATH	0.02							
PUTNAM	051202030303		INW0333_P1014	MOSQUITO CREEK - ARTIFICIAL PATH	0.02							
PUTNAM	051202030303		INW0333_P1015	DEER CREEK - ARTIFICIAL PATH	0.05							
PUTNAM	051202030303		INW0333_P1016	DEER CREEK - ARTIFICIAL PATH	0.18							
PUTNAM	051202030303		INW0333_P1017	DEER CREEK - ARTIFICIAL PATH	0.24							
PUTNAM	051202030303		INW0333_P1018	DEER CREEK - ARTIFICIAL PATH	0.02							
PUTNAM	051202030303		INW0333_P1019	DEER CREEK - ARTIFICIAL PATH	0.02							
PUTNAM	051202030303	INW0355_00	INW0333_P1020	DEER CREEK - ARTIFICIAL PATH	0.06							
PUTNAM	051202030303		INW0333_P1021	ROCKY CREEK - ARTIFICIAL PATH	0.06							
PUTNAM	051202030303		INW0333_P1022	ROCKY CREEK - ARTIFICIAL PATH	0.04							
PUTNAM	051202030303		INW0333_P1023	ROCKY CREEK - ARTIFICIAL PATH	0.03							
PUTNAM	051202030303		INW0333_P1024	ROCKY CREEK - ARTIFICIAL PATH	0.03							
PUTNAM	051202030303		INW0333_P1025	ROCKY CREEK - ARTIFICIAL PATH	0.03							
PUTNAM	051202030303		INW0333_P1026	ROCKY CREEK - ARTIFICIAL PATH	0.13							

COUNTY	HYDROLOGIC UNIT CODE	2012 AUID (RETIRED)	2014 AUID	2014 AU NAME	2014 AU SIZE (MILES)							
PUTNAM	051202030303	INW0355_00	INW0333_P1027	ROCKY CREEK - ARTIFICIAL PATH	0.08							
PUTNAM	051202030303		INW0333_P1028	ROCKY CREEK - ARTIFICIAL PATH	0.04							
PUTNAM	051202030303	INW0355_00	INW0333_P1029	ROCKY CREEK - ARTIFICIAL PATH	0.02							
PUTNAM	051202030303		INW0333_P1030	ROCKY CREEK - ARTIFICIAL PATH	0.03							
PUTNAM	051202030303		INW0333_P1031	DEWEESE CREEK - ARTIFICIAL PATH	0.06							
PUTNAM	051202030303		INW0333_P1032	DEWEESE CREEK - ARTIFICIAL PATH	0.04							
PUTNAM	051202030303		INW0333_P1033	DEWEESE CREEK - ARTIFICIAL PATH	0.04							
PUTNAM	051202030303		INW0333_P1034	DEWEESE CREEK - ARTIFICIAL PATH	0.12							
PUTNAM	051202030303		INW0333_P1035	DEWEESE CREEK - ARTIFICIAL PATH	0.04							
PUTNAM	051202030303	INW0356_00	INW0333_P1036	DEWEESE CREEK - ARTIFICIAL PATH	0.06							
PUTNAM	051202030303	INW0356_00	INW0333_P1037	DEWEESE CREEK - ARTIFICIAL PATH	0.14							
PUTNAM	051202030303		INW0333_P1038	DEWEESE CREEK - ARTIFICIAL PATH	0.07							
PUTNAM	051202030303		INW0333_P1039	DEWEESE CREEK - ARTIFICIAL PATH	0.07							
PUTNAM	051202030303		INW0333_P1040	DEWEESE CREEK - ARTIFICIAL PATH	0.03							
PUTNAM	051202030303		INW0333_P1041	DEWEESE CREEK - ARTIFICIAL PATH	0.02							
PUTNAM	051202030303		INW0333_P1042	DEWEESE CREEK - ARTIFICIAL PATH	0.03							
PUTNAM	051202030303		INW0333_P1043	DEWEESE CREEK - ARTIFICIAL PATH	0.07							
PUTNAM	051202030303		INW0333_P1044	DEWEESE CREEK - ARTIFICIAL PATH	0.09							
PUTNAM	051202030303		INW0333_P1045	DEWEESE CREEK - ARTIFICIAL PATH	0.03							
PUTNAM	051202030303		INW0333_P1046	DEWEESE CREEK - ARTIFICIAL PATH	0.02							
PUTNAM	051202030303	INW0356_00	INW0333_P1047	DEER CREEK - ARTIFICIAL PATH	0.04							
PUTNAM	051202030303	INW0356_00	INW0333_P1048	LEATHERWOOD CREEK - ARTIFICIAL PATH	0.12							
PUTNAM	051202030303	INW0356_00	INW0333_P1049	LEATHERWOOD CREEK - ARTIFICIAL PATH	0.02							
PUTNAM	051202030303		INW0333_P1050	LEATHERWOOD CREEK - ARTIFICIAL PATH	0.05							
PUTNAM	051202030303		INW0333_P1051	LEATHERWOOD CREEK - ARTIFICIAL PATH	0.02							
PUTNAM	051202030303		INW0333_P1052	LEATHERWOOD CREEK - ARTIFICIAL PATH	0.03							
PUTNAM	051202030303		INW0333_P1053	LEATHERWOOD CREEK - ARTIFICIAL PATH	0.42							
PUTNAM	051202030303		INW0333_P1054	LEATHERWOOD CREEK - ARTIFICIAL PATH	0.03							
PUTNAM	051202030303		INW0333_P1055	LEATHERWOOD CREEK - ARTIFICIAL PATH	0.03							
PUTNAM	051202030303	INW0355_00	INW0333_T1001	MOSQUITO CREEK	11.91							
PUTNAM	051202030303		INW0333_T1001	MOSQUITO CREEK	11.91							
PUTNAM	051202030303		INW0333_T1002	DEER CREEK - UNNAMED TRIBUTARY	1.59							
PUTNAM	051202030303	INW0355_00	INW0333_T1003	ROCKY CREEK	7.30							
PUTNAM	051202030303		INW0333_T1003	ROCKY CREEK	7.30							
PUTNAM	051202030303	INW0356_00	INW0333_T1004	DEWEESE CREEK - UNNAMED TRIBUTARY	20.89							
PUTNAM	051202030303		INW0333_T1004	DEWEESE CREEK - UNNAMED TRIBUTARY	20.89							
PUTNAM	051202030303		INW0333_T1004A	DEWEESE CREEK - UNNAMED TRIBUTARY	2.46							
PUTNAM	051202030303		INW0333_T1005	DEER CREEK - UNNAMED TRIBUTARY	2.98							
PUTNAM	051202030303	INW0357_00	INW0333_T1006	LEATHERWOOD CREEK	8.30							
PUTNAM	051202030303		INW0333_T1006	LEATHERWOOD CREEK	8.30							
PUTNAM	051202030401	INW0321_00	INW0341_01	BIG WALNUT CREEK	36.19							
PUTNAM	051202030401	INW0321_T1001	INW0341_01	BIG WALNUT CREEK	36.19							
PUTNAM	051202030401	INW0322_T1002	INW0341_01	BIG WALNUT CREEK	36.19							
PUTNAM	051202030401		INW0341_01	BIG WALNUT CREEK	36.19							

COUNTY	HYDROLOGIC UNIT CODE	2012 AUID (RETIRED)	2014 AUID	2014 AU NAME	2014 AU SIZE (MILES)							
PUTNAM	051202030401		INW0341_01	BIG WALNUT CREEK	36.19							
PUTNAM	051202030401		INW0341_01	BIG WALNUT CREEK	0.04							
PUTNAM	051202030401		INW0341_T1004	BIG WALNUT CREEK	0.03							
HENDRICKS	051202030401	INW0321_00	INW0341_T1007	BIG WALNUT CREEK - UNNAMED TRIBUTARY	7.99							
HENDRICKS	051202030401		INW0341_T1007	BIG WALNUT CREEK - UNNAMED TRIBUTARY	7.99							
PUTNAM	051202030401		INW0341_T1008	BIG WALNUT CREEK - UNNAMED TRIBUTARY	3.69							
PUTNAM	051202030401		INW0341_T1009	BIG WALNUT CREEK - UNNAMED TRIBUTARY	5.69							
PUTNAM	051202030401		INW0341_T1010	BIG WALNUT CREEK - UNNAMED TRIBUTARY	3.53							
PUTNAM	051202030401		INW0341_T1011	BIG WALNUT CREEK - UNNAMED TRIBUTARY	6.00							
PUTNAM	051202030401		INW0341_T1012	BIG WALNUT CREEK - UNNAMED TRIBUTARY	1.01							
PUTNAM	051202030402	INW0324_00	INW0342_01	CLEAR CREEK	12.08							
PUTNAM	051202030402		INW0342_01	CLEAR CREEK	12.08							
PUTNAM	051202030402	INW0324_00	INW0342_02	CLEAR CREEK	11.65							
PUTNAM	051202030402		INW0342_02	CLEAR CREEK	11.65							
PUTNAM	051202030402		INW0342_02	CLEAR CREEK	11.65							
PUTNAM	51202030402.00		INW0342_02A	CLEAR CREEK - UNNAMED TRIBUTARY	0.66							
PUTNAM	051202030402		INW0342_02C	CLEAR CREEK - UNNAMED TRIBUTARY	0.79							
PUTNAM	051202030402		INW0342_02D	CLEAR CREEK - UNNAMED TRIBUTARY	0.13							
PUTNAM	051202030402		INW0342_02E	CLEAR CREEK - UNNAMED TRIBUTARY	1.08							
HENDRICKS	051202030402		INW0342_P1001	CLEAR CREEK - ARTIFICIAL PATH	0.06							
PUTNAM	051202030402		INW0342_P1002	CLEAR CREEK - ARTIFICIAL PATH	0.59							
PUTNAM	051202030402	INW0324_00	INW0342_P1003	HERITAGE LAKE - ARTIFICIAL PATH	4.52							
PUTNAM	051202030402		INW0342_P1003	HERITAGE LAKE - ARTIFICIAL PATH	4.52							
PUTNAM	051202030402		INW0342_P1004	CLEAR CREEK - ARTIFICIAL PATH	0.21							
PUTNAM	051202030402		INW0342_P1005	MILLER CREEK - ARTIFICIAL PATH	0.06							
PUTNAM	051202030402		INW0342_P1006	MILLER CREEK - ARTIFICIAL PATH	0.07							
PUTNAM	051202030402		INW0342_P1007	MILLER CREEK - ARTIFICIAL PATH	0.22							
PUTNAM	051202030402		INW0342_P1008	MILLER CREEK - ARTIFICIAL PATH	0.09							
PUTNAM	051202030402		INW0342_P1009	CLEAR CREEK - ARTIFICIAL PATH	0.02							
PUTNAM	051202030402	INW0325_00	INW0342_P1010	CLEAR CREEK - ARTIFICIAL PATH	0.03							
PUTNAM	051202030402	INW0324_00	INW0342_T1001	CLEAR CREEK	7.15							
PUTNAM	051202030402		INW0342_T1001	CLEAR CREEK	7.15							
PUTNAM	051202030402		INW0342_T1002	CLEAR CREEK - UNNAMED TRIBUTARY	3.65							
PUTNAM	051202030402	INW0324_00	INW0342_T1003	CLEAR CREEK - UNNAMED TRIBUTARY	7.44							
PUTNAM	051202030402		INW0342_T1003	CLEAR CREEK - UNNAMED TRIBUTARY	7.44							
PUTNAM	051202030402	INW0325_00	INW0342_T1004	MILLER CREEK	28.78							
PUTNAM	051202030402		INW0342_T1004	MILLER CREEK	28.78							
PUTNAM	051202030402		INW0342_T1005	CLEAR CREEK - UNNAMED TRIBUTARY	2.46							
PUTNAM	051202030403	INW0323_00	INW0343_01	BIG WALNUT CREEK	10.26							
PUTNAM	51202030403.00	INW0323_T1003	INW0343_01	BIG WALNUT CREEK	10.26							
PUTNAM	051202030403		INW0343_01	BIG WALNUT CREEK	10.26							
PUTNAM	051202030403	INW0323_00	INW0343_T1001	PLUM CREEK	24.21							
PUTNAM	051202030403		INW0343_T1001	PLUM CREEK	24.21							
PUTNAM	051202030403	INW0323_00	INW0343_T1002	BLEDSOE BRANCH	15.77							

COUNTY	HYDROLOGIC UNIT CODE	2012 AUID (RETIRED)	2014 AUID	2014 AU NAME	2014 AU SIZE (MILES)							
PUTNAM	051202030403		INW0343_T1002	BLEDSOE BRANCH	15.77							
PUTNAM	051202030404	INW0326_T1004	INW0344_01	BIG WALNUT CREEK	77.25							
PUTNAM	051202030404	INW0327_T1005	INW0344_01	BIG WALNUT CREEK	77.25							
PUTNAM	051202030404		INW0344_01	BIG WALNUT CREEK	77.25							
PUTNAM	051202030404		INW0344_01	BIG WALNUT CREEK	77.25							
PUTNAM	051202030404		INW0344_01A	BIG WALNUT CREEK - UNNAMED TRIBUTARY	0.54							
PUTNAM	051202030404		INW0344_P1001	BIG WALNUT CREEK - ARTIFICAL PATH	0.10							
PUTNAM	051202030404		INW0344_P1002	BIG WALNUT CREEK - ARTIFICAL PATH	0.07							
PUTNAM	051202030404		INW0344_P1003	BIG WALNUT CREEK - ARTIFICAL PATH	0.02							
PUTNAM	051202030404		INW0344_P1004	BIG WALNUT CREEK - ARTIFICAL PATH	0.08							
PUTNAM	051202030404		INW0344_P1005	DRY BRANCH - ARTIFICIAL PATH	0.03							
PUTNAM	051202030404		INW0344_P1006	DRY BRANCH - ARTIFICIAL PATH	0.03							
PUTNAM	051202030404		INW0344_P1007	DRY BRANCH - ARTIFICIAL PATH	0.05							
PUTNAM	051202030404		INW0344_P1008	DRY BRANCH - ARTIFICIAL PATH	0.03							
PUTNAM	051202030404		INW0344_P1009	DRY BRANCH - ARTIFICIAL PATH	0.05							
PUTNAM	051202030404		INW0344_P1010	DRY BRANCH - ARTIFICIAL PATH	0.05							
PUTNAM	051202030404		INW0344_P1011	DRY BRANCH - ARTIFICIAL PATH	0.03							
PUTNAM	051202030404		INW0344_P1012	DRY BRANCH - ARTIFICIAL PATH	0.07							
PUTNAM	051202030404		INW0344_P1013	DRY BRANCH - ARTIFICIAL PATH	0.03							
PUTNAM	051202030404		INW0344_P1014	DRY BRANCH - ARTIFICIAL PATH	0.04							
PUTNAM	051202030404		INW0344_P1015	BIG WALNUT CREEK - ARTIFICIAL PATH	0.05							
PUTNAM	051202030404		INW0344_P1016	BIG WALNUT CREEK - ARTIFICIAL PATH	0.07							
PUTNAM	051202030404		INW0344_P1017	BIG WALNUT CREEK - ARTIFICIAL PATH	0.03							
PUTNAM	051202030404		INW0344_P1018	BIG WALNUT CREEK - ARTIFICIAL PATH	0.06							
PUTNAM	051202030404		INW0344_P1019	BIG WALNUT CREEK - ARTIFICIAL PATH	0.17							
PUTNAM	051202030404		INW0344_P1020	SNYDER BRANCH - ARTIFICIAL PATH	0.03							
PUTNAM	051202030404		INW0344_P1021	SNYDER BRANCH - ARTIFICIAL PATH	0.04							
PUTNAM	051202030404		INW0344_P1022	SNYDER BRANCH - ARTIFICIAL PATH	0.04							
PUTNAM	051202030404		INW0344_P1023	SNYDER BRANCH - ARTIFICIAL PATH	0.12							
PUTNAM	051202030404		INW0344_P1024	SNYDER BRANCH - ARTIFICIAL PATH	0.09							
PUTNAM	051202030404		INW0344_P1025	BIG WALNUT CREEK - ARTIFICIAL PATH	0.03							
PUTNAM	051202030404		INW0344_P1026	BIG WALNUT CREEK - ARTIFICIAL PATH	0.03							
PUTNAM	051202030404		INW0344_P1027	BIG WALNUT CREEK - ARTIFICIAL PATH	0.07							
PUTNAM	051202030404		INW0344_P1028	BIG WALNUT CREEK - ARTIFICIAL PATH	0.10							
PUTNAM	051202030404		INW0344_P1029	BIG WALNUT CREEK - ARTIFICIAL PATH	0.06							
PUTNAM	051202030404		INW0344_P1030	BIG WALNUT CREEK - ARTIFICIAL PATH	0.06							
PUTNAM	051202030404		INW0344_P1031	BIG WALNUT CREEK - ARTIFICIAL PATH	0.05							
PUTNAM	051202030404		INW0344_P1032	BIG WALNUT CREEK - ARTIFICIAL PATH	0.09							
PUTNAM	051202030404		INW0344_P1033	BIG WALNUT CREEK - ARTIFICIAL PATH	0.23							
PUTNAM	051202030404	INW0326_00	INW0344_T1001	DRY BRANCH	18.92							
PUTNAM	051202030404		INW0344_T1001	DRY BRANCH	18.92							
PUTNAM	051202030404		INW0344_T1001	DRY BRANCH	18.92							
PUTNAM	051202030404	INW0327_00	INW0344_T1002	SNYDER BRANCH	11.33							
PUTNAM	051202030404		INW0344_T1002	SNYDER BRANCH	11.33							

COUNTY	HYDROLOGIC UNIT CODE	2012 AUID (RETIRED)	2014 AUID	2014 AU NAME	2014 AU SIZE (MILES)							
PUTNAM	051202030405		INW0345_01	BIG WALNUT CREEK	22.31							
PUTNAM	051202030405		INW0345_01A	BIG WALNUT CREEK - UNNAMAED TRIBUTARY	1.40							
PUTNAM	051202030405		INW0345_02	BIG WALNUT CREEK	12.00							
PUTNAM	051202030405		INW0345_02	BIG WALNUT CREEK	12.00							
PUTNAM	051202030405		INW0345_02A	BIG WALNUT CREEK - UNNAMED TRIBUTARY	0.72							
PUTNAM	051202030405		INW0345_02B	BIG WALNUT CREEK - UNNAMED TRIBUTARY	1.11							
PUTNAM	051202030405		INW0345_02B	BIG WALNUT CREEK - UNNAMED TRIBUTARY	1.11							
PUTNAM	051202030405		INW0345_02C	BIG WALNUT CREEK - UNNAMED TRIBUTARY	2.71							
PUTNAM	051202030405		INW0345_P1001	BIG WALNUT CREEK - ARTIFICIAL PATH	0.57							
PUTNAM	051202030405		INW0345_P1001	BIG WALNUT CREEK - ARTIFICIAL PATH	0.57							
PUTNAM	051202030405		INW0345_T1001	SNAKE RUN	16.10							
PUTNAM	051202030405		INW0345_T1002	MAIDEN RUN	8.97							
PUTNAM	051202030405	INW0325_00	INW0345_T1003	JOHNSON BRANCH	15.95							
PUTNAM	051202030405		INW0345_T1003	JOHNSON BRANCH	15.95							
PUTNAM	051202030405		INW0345_T1003	JOHNSON BRANCH	15.95							
HENDRICKS	051202030501	INW0363_00	INW0351_01	MILL CREEK, EAST FORK	16.99							
HENDRICKS	051202030501		INW0351_01	MILL CREEK, EAST FORK	16.99							
HENDRICKS	051202030501	INW0364_00	INW0351_02	MILL CREEK, EAST FORK	13.51							
HENDRICKS	051202030501		INW0351_02	MILL CREEK, EAST FORK	13.51							
HENDRICKS	051202030501	INW0363_00	INW0351_P1001	MILL CREEK, EAST FORK - ARTIFICIAL PATH	0.03							
HENDRICKS	051202030501		INW0351_P1002	MILL CREEK, EAST FORK - ARTIFICIAL PATH	0.19							
HENDRICKS	051202030501		INW0351_P1003	MILL CREEK, EAST FORK - ARTIFICIAL PATH	0.06							
HENDRICKS	051202030501		INW0351_P1002	MILL CREEK, EAST FORK - ARTIFICIAL PATH	0.19							
HENDRICKS	051202030501		INW0351_P1003	MILL CREEK, EAST FORK - ARTIFICIAL PATH	0.06							
HENDRICKS	051202030501		INW0351_P1004	MILL CREEK, EAST FORK - ARTIFICIAL PATH	0.04							
HENDRICKS	051202030501		INW0351_P1005	MILL CREEK, EAST FORK - ARTIFICIAL PATH	0.05							
HENDRICKS	051202030501		INW0351_P1006	MILL CREEK, EAST FORK - ARTIFICIAL PATH	0.06							
HENDRICKS	051202030501	INW0363_00	INW0351_P1007	MILL CREEK, EAST FORK - ARTIFICIAL PATH	0.04							
HENDRICKS	051202030501	INW0363_00	INW0351_T1001	MILL CREEK, EAST FORK - UNNAMED TRIBUTARY	6.57							
HENDRICKS	051202030501		INW0351_T1001	MILL CREEK, EAST FORK - UNNAMED TRIBUTARY	6.57							
HENDRICKS	051202030501		INW0351_T1002	MILL CREEK, EAST FORK - UNNAMED TRIBUTARY	6.11							
HENDRICKS	051202030501		INW0351_T1003	MILL CREEK, EAST FORK - UNNAMED TRIBUTARY	7.67							
HENDRICKS	051202030501		INW0351_T1004	MILL CREEK, EAST FORK - UNNAMED TRIBUTARY	4.52							
HENDRICKS	051202030502	INW0361_T1010	INW0352_01	MILL CREEK	25.04							
HENDRICKS	051202030502	INW0362_00	INW0352_01	MILL CREEK	25.04							
HENDRICKS	051202030502		INW0352_01	MILL CREEK	25.04							
HENDRICKS	051202030502		INW0352_P1001	MILL CREEK - ARTIFICIAL PATH	0.06							
HENDRICKS	051202030502		INW0352_P1002	MILL CREEK - ARTIFICIAL PATH	0.09							
HENDRICKS	051202030502		INW0352_P1003	MILL CREEK - ARTIFICIAL PATH	0.09							
HENDRICKS	051202030502		INW0352_P1004	MILL CREEK - ARTIFICIAL PATH	0.04							
HENDRICKS	051202030502		INW0352_P1005	MILL CREEK - ARTIFICIAL PATH	0.05							
HENDRICKS	051202030502		INW0352_P1006	MILL CREEK - ARTIFICIAL PATH	0.04							
HENDRICKS	051202030502		INW0352_P1007	MILL CREEK - ARTIFICIAL PATH	0.03							
HENDRICKS	051202030502		INW0352_P1008	MILL CREEK - ARTIFICIAL PATH	0.12							
HENDRICKS	051202030502		INW0352_P1009	MILL CREEK - ARTIFICIAL PATH	0.11							
HENDRICKS	051202030502		INW0352_P1010	MILL CREEK - ARTIFICIAL PATH	0.07							

COUNTY	HYDROLOGIC UNIT CODE	2012 AUID (RETIRED)	2014 AUID	2014 AU NAME	2014 AU SIZE (MILES)							
HENDRICKS	051202030502		INW0352_P1011	MILL CREEK - ARTIFICIAL PATH	0.09							
HENDRICKS	051202030502		INW0352_P1012	MILL CREEK - ARTIFICIAL PATH	0.04							
HENDRICKS	051202030502		INW0352_P1013	MILL CREEK - ARTIFICIAL PATH	0.19							
HENDRICKS	051202030502	INW0361_T1010	INW0352_P1014	MILL CREEK - ARTIFICIAL PATH	0.02							
HENDRICKS	051202030502		INW0352_P1015	CRITTENDEN CREEK - ARTIFICIAL PATH	0.06							
HENDRICKS	051202030502		INW0352_P1016	CRITTENDEN CREEK - ARTIFICIAL PATH	0.10							
HENDRICKS	051202030502	INW0362_00	INW0352_P1017	CRITTENDEN CREEK - ARTIFICIAL PATH	0.15							
HENDRICKS	051202030502		INW0352_P1017	CRITTENDEN CREEK - ARTIFICIAL PATH	0.15							
HENDRICKS	051202030502		INW0352_P1018	CRITTENDEN CREEK - ARTIFICIAL PATH	0.18							
HENDRICKS	051202030502		INW0352_P1019	CRITTENDEN CREEK - ARTIFICIAL PATH	0.10							
HENDRICKS	051202030502		INW0352_T1001	MILL CREEK - UNNAMED TRIBUTARY	5.50							
HENDRICKS	051202030502	INW0362_00	INW0352_T1002	CRITTENDEN CREEK	15.64							
HENDRICKS	051202030502		INW0352_T1002	CRITTENDEN CREEK	15.64							
HENDRICKS	051202030502		INW0352_T1003	CRITTENDEN CREEK - UNNAMED TRIBUTARY	4.67							
HENDRICKS	051202030502		INW0352_T1004	CRITTENDEN CREEK - UNNAMED TRIBUTARY	6.35							
HENDRICKS	051202030503	INW0365_00	INW0353_01	MILL CREEK	13.04							
HENDRICKS	051202030503		INW0353_01	MILL CREEK	13.04							
HENDRICKS	051202030503		INW0353_01A	MILL CREEK - UNNAMED TRIBUTARY	0.94							
HENDRICKS	051202030503		INW0353_P1001	MILL CREEK - ARTIFICIAL PATH	0.08							
HENDRICKS	051202030503		INW0353_P1002	MILL CREEK - ARTIFICIAL PATH	0.06							
HENDRICKS	051202030503		INW0353_P1003	MILL CREEK - ARTIFICIAL PATH	0.41							
HENDRICKS	051202030503		INW0353_P1004	MILL CREEK - ARTIFICIAL PATH	0.12							
HENDRICKS	051202030503		INW0353_P1005	MILL CREEK - ARTIFICIAL PATH	0.28							
HENDRICKS	051202030503		INW0353_P1006	MILL CREEK - ARTIFICIAL PATH	0.20							
HENDRICKS	051202030503		INW0353_P1007	MILL CREEK - ARTIFICIAL PATH	0.06							
HENDRICKS	051202030503		INW0353_P1008	MILL CREEK - ARTIFICIAL PATH	0.03							
HENDRICKS	051202030503	INW0365_00	INW0353_T1001	MILL CREEK - UNNAMED TRIBUTARY	9.92							
HENDRICKS	051202030503		INW0353_T1001	MILL CREEK - UNNAMED TRIBUTARY	9.92							
HENDRICKS	051202030503	INW0365_00	INW0353_T1002	MILL CREEK - UNNAMED TRIBUTARY	5.55							
HENDRICKS	051202030503		INW0353_T1002	MILL CREEK - UNNAMED TRIBUTARY	5.55							
HENDRICKS	051202030503	INW0365_00	INW0353_T1003	MILL CREEK - UNNAMED TRIBUTARY	12.84							
HENDRICKS	051202030503		INW0353_T1003	MILL CREEK - UNNAMED TRIBUTARY	12.84							
HENDRICKS	051202030503	INW0365_00	INW0353_T1004	MILL CREEK - UNNAMED TRIBUTARY	9.85							
PUTNAM	051202030503		INW0353_T1004	MILL CREEK - UNNAMED TRIBUTARY	9.85							
PUTNAM	051202030503	INW0365_00	INW0353_T1005	MILL CREEK - UNNAMED TRIBUTARY	4.00							
HENDRICKS	051202030504	INW0366_00	INW0354_01	MUD CREEK	32.23							
HENDRICKS	051202030504		INW0354_01	MUD CREEK	32.23							
MORGAN	051202030504	INW0366_00	INW0354_02	MUD CREEK	19.95							
MORGAN	051202030504	INW0367_00	INW0354_02	MUD CREEK	19.95							
MORGAN	051202030504		INW0354_02	MUD CREEK	19.95							
MORGAN	051202030504		INW0354_02	MUD CREEK	19.95							
HENDRICKS	051202030504		INW0354_P1001	MUD CREEK - ARTIFICIAL PATH	0.09							
HENDRICKS	051202030504		INW0354_P1002	MUD CREEK - ARTIFICIAL PATH	0.03							
HENDRICKS	051202030504		INW0354_P1003	MUD CREEK - ARTIFICIAL PATH	0.10							

COUNTY	HYDROLOGIC UNIT CODE	2012 AUID (RETIRED)	2014 AUID	2014 AU NAME	2014 AU SIZE (MILES)							
HENDRICKS	051202030504		INW0354_P1004	MUD CREEK - ARTIFICIAL PATH	0.05							
HENDRICKS	051202030504		INW0354_P1005	MUD CREEK - ARTIFICIAL PATH	0.02							
HENDRICKS	051202030504		INW0354_P1006	MUD CREEK - ARTIFICIAL PATH	0.11							
HENDRICKS	051202030504		INW0354_P1007	MUD CREEK - ARTIFICIAL PATH	0.03							
HENDRICKS	051202030504		INW0354_P1008	MUD CREEK - ARTIFICIAL PATH	0.17							
HENDRICKS	051202030504		INW0354_P1009	MUD CREEK - ARTIFICIAL PATH	0.04							
HENDRICKS	051202030504		INW0354_P1010	MUD CREEK - ARTIFICIAL PATH	0.08							
HENDRICKS	051202030504		INW0354_P1011	MUD CREEK - ARTIFICIAL PATH	0.04							
HENDRICKS	051202030504		INW0354_P1012	MUD CREEK - ARTIFICIAL PATH	0.02							
HENDRICKS	051202030504		INW0354_T1001	MUD CREEK - UNNAMED TRIBUTARY	3.95							
HENDRICKS	051202030504		INW0354_T1002	MUD CREEK - UNNAMED TRIBUTARY	7.12							
HENDRICKS	051202030504		INW0354_T1003	MUD CREEK - UNNAMED TRIBUTARY	3.85							
HENDRICKS	051202030504		INW0354_T1004	MUD CREEK - UNNAMED TRIBUTARY	10.74							
MORGAN	051202030505	INW0368_00	INW0355_01	LAKE DITCH	16.39							
MORGAN	051202030505		INW0355_01	LAKE DITCH	16.39							
MORGAN	051202030505	INW0368_00	INW0355_T1001	LAKE DITCH - UNNAMED TRIBUTARY	8.03							
MORGAN	051202030505		INW0355_T1001	LAKE DITCH - UNNAMED TRIBUTARY	8.03							
MORGAN	051202030505		INW0355_T1002	LAKE DITCH - UNNAMED TRIBUTARY	1.99							
MORGAN	051202030506	INW0369_00	INW0356_01	LAKE DITCH	20.77							
MORGAN	051202030506		INW0356_01	LAKE DITCH	20.77							
MORGAN	051202030506		INW0356_01A	LAKE DITCH - UNNAMED TRIBUTARY	0.89							
MORGAN	051202030506		INW0356_P1001	SNAKE CREEK - ARTIFICIAL PATH	0.07							
MORGAN	051202030506		INW0356_01A	LAKE DITCH - UNNAMED TRIBUTARY	0.89							
MORGAN	051202030506		INW0356_P1001	SNAKE CREEK - ARTIFICIAL PATH	0.07							
MORGAN	051202030506		INW0356_P1002	SNAKE CREEK - ARTIFICIAL PATH	0.88							
MORGAN	051202030506		INW0356_P1003	SNAKE CREEK - ARTIFICIAL PATH	0.04							
MORGAN	051202030506		INW0356_P1004	SNAKE CREEK - ARTIFICIAL PATH	0.02							
MORGAN	051202030506		INW0356_P1005	SNAKE CREEK - ARTIFICIAL PATH	0.04							
MORGAN	051202030506		INW0356_P1006	SNAKE CREEK - ARTIFICIAL PATH	0.08							
MORGAN	051202030506		INW0356_P1007	SNAKE CREEK - ARTIFICIAL PATH	0.03							
MORGAN	051202030506		INW0356_P1008	SNAKE CREEK - ARTIFICIAL PATH	0.25							
MORGAN	051202030506		INW0356_P1009	SNAKE CREEK - ARTIFICIAL PATH	0.03							
MORGAN	051202030506		INW0356_P1010	SNAKE CREEK - ARTIFICIAL PATH	0.03							
MORGAN	051202030506		INW0356_P1011	SNAKE CREEK - ARTIFICIAL PATH	0.12							
MORGAN	051202030506		INW0356_P1012	SNAKE CREEK - ARTIFICIAL PATH	0.07							
MORGAN	051202030506		INW0356_P1013	SNAKE CREEK - ARTIFICIAL PATH	0.05							
MORGAN	051202030506		INW0356_P1014	SNAKE CREEK - ARTIFICIAL PATH	0.05							
MORGAN	051202030506		INW0356_P1015	SNAKE CREEK - ARTIFICIAL PATH	0.04							
MORGAN	051202030506		INW0356_P1016	GASH BRANCH - ARTIFICIAL PATH	0.08							
MORGAN	51202030506.00		INW0356_P1017	GASH BRANCH - ARTIFICIAL PATH	0.04							
MORGAN	051202030506		INW0356_P1018	GASH BRANCH - ARTIFICIAL PATH	0.03							
MORGAN	051202030506		INW0356_P1019	GASH BRANCH - ARTIFICIAL PATH	0.09							
MORGAN	051202030506		INW0356_P1020	LAKE DITCH - ARTIFICIAL PATH	0.04							
MORGAN	051202030506		INW0356_P1021	LAKE DITCH - ARTIFICIAL PATH	0.07							
MORGAN	051202030506		INW0356_P1022	LAKE DITCH - ARTIFICIAL PATH	0.24							
MORGAN	051202030506		INW0356_P1023	LAKE DITCH - ARTIFICIAL PATH	0.02							

COUNTY	HYDROLOGIC UNIT CODE	2012 AUID (RETIRED)	2014 AUID	2014 AU NAME	2014 AU SIZE (MILES)							
MORGAN	051202030506	INW0369_00	INW0356_T1001	SNAKE CREEK	15.92							
MORGAN	051202030506		INW0356_T1001	SNAKE CREEK	15.92							
MORGAN	051202030506	INW0369_00	INW0356_T1002	GASH BRANCH	4.99							
MORGAN	051202030506		INW0356_T1002	GASH BRANCH	4.99							
MORGAN	051202030506		INW0356_T1003	LAKE DITCH - UNNAMED TRIBUTARY	4.61							
MORGAN	051202030507	INW036B_00	INW0357_01	RHODES CREEK	15.10							
MORGAN	051202030507		INW0357_01	RHODES CREEK	15.10							
MORGAN	051202030507	INW036B_00	INW0357_02	RHODES CREEK	8.41							
MORGAN	051202030507		INW0357_02	RHODES CREEK	8.41							
MORGAN	51202030507.00		INW0357_P1001	RHODES CREEK - ARTIFICIAL PATH	0.04							
MORGAN	051202030507		INW0357_P1002	RHODES CREEK - ARTIFICIAL PATH	0.12							
MORGAN	051202030507		INW0357_P1003	RHODES CREEK - ARTIFICIAL PATH	0.04							
MORGAN	051202030507		INW0357_P1004	RHODES CREEK - ARTIFICIAL PATH	0.03							
MORGAN	051202030507		INW0357_P1005	RHODES CREEK - ARTIFICIAL PATH	0.03							
MORGAN	051202030507		INW0357_P1006	RHODES CREEK - ARTIFICIAL PATH	0.03							
MORGAN	051202030507		INW0357_P1007	RHODES CREEK - ARTIFICIAL PATH	0.02							
MORGAN	051202030507		INW0357_P1008	RHODES CREEK - ARTIFICIAL PATH	0.03							
MORGAN	051202030507		INW0357_P1009	RHODES CREEK - ARTIFICIAL PATH	0.08							
MORGAN	051202030507		INW0357_P1010	RHODES CREEK - ARTIFICIAL PATH	0.01							
MORGAN	051202030507		INW0357_P1011	RHODES CREEK - ARTIFICIAL PATH	0.09							
MORGAN	051202030507		INW0357_P1012	RHODES CREEK - ARTIFICIAL PATH	0.08							
MORGAN	051202030507		INW0357_P1013	RHODES CREEK - ARTIFICIAL PATH	0.02							
MORGAN	051202030507		INW0357_P1012	RHODES CREEK - ARTIFICIAL PATH	0.08							
MORGAN	051202030507		INW0357_P1013	RHODES CREEK - ARTIFICIAL PATH	0.02							
MORGAN	051202030507		INW0357_P1014	RHODES CREEK - ARTIFICIAL PATH	0.02							
MORGAN	051202030507		INW0357_P1015	RHODES CREEK - ARTIFICIAL PATH	0.02							
MORGAN	051202030507		INW0357_P1016	RHODES CREEK - ARTIFICIAL PATH	0.06							
MORGAN	051202030507		INW0357_P1017	RHODES CREEK - ARTIFICIAL PATH	0.02							
MORGAN	051202030507		INW0357_P1018	RHODES CREEK - ARTIFICIAL PATH	0.02							
MORGAN	051202030507		INW0357_P1019	RHODES CREEK - ARTIFICIAL PATH	0.05							
MORGAN	051202030507		INW0357_P1020	RHODES CREEK - ARTIFICIAL PATH	0.03							
MORGAN	051202030507		INW0357_P1021	RHODES CREEK - ARTIFICIAL PATH	0.02							
MORGAN	051202030507		INW0357_P1022	RHODES CREEK - ARTIFICIAL PATH	0.05							
MORGAN	051202030507		INW0357_P1023	RHODES CREEK - ARTIFICIAL PATH	0.02							
MORGAN	051202030507		INW0357_P1024	RHODES CREEK - ARTIFICIAL PATH	0.02							
MORGAN	051202030507		INW0357_P1025	RHODES CREEK - ARTIFICIAL PATH	0.03							
MORGAN	051202030507		INW0357_P1026	RHODES CREEK - ARTIFICIAL PATH	0.04							
MORGAN	051202030507		INW0357_P1027	RHODES CREEK - ARTIFICIAL PATH	0.03							
MORGAN	051202030507		INW0357_P1028	RHODES CREEK - ARTIFICIAL PATH	0.01							
MORGAN	051202030507		INW0357_P1029	RHODES CREEK - ARTIFICIAL PATH	0.08							
MORGAN	051202030507		INW0357_P1030	RHODES CREEK - ARTIFICIAL PATH	0.08							
MORGAN	051202030507		INW0357_P1031	RHODES CREEK - ARTIFICIAL PATH	0.04							
MORGAN	051202030507		INW0357_P1032	RHODES CREEK - ARTIFICIAL PATH	0.07							
MORGAN	051202030507		INW0357_P1033	RHODES CREEK - ARTIFICIAL PATH	0.02							
MORGAN	051202030507		INW0357_P1034	RHODES CREEK - ARTIFICIAL PATH	0.20							
MORGAN	051202030507		INW0357_P1035	RHODES CREEK - ARTIFICIAL PATH	0.06							

COUNTY	HYDROLOGIC UNIT CODE	2012 AUID (RETIRED)	2014 AUID	2014 AU NAME	2014 AU SIZE (MILES)							
MORGAN	051202030507		INW0357_P1036	RHODES CREEK - ARTIFICIAL PATH	0.05							
MORGAN	051202030507		INW0357_P1037	RHODES CREEK - ARTIFICIAL PATH	0.05							
MORGAN	051202030507		INW0357_P1038	SANDY BRANCH - ARTIFICIAL PATH	0.11							
MORGAN	051202030507		INW0357_P1039	SANDY BRANCH - ARTIFICIAL PATH	0.02							
MORGAN	051202030507		INW0357_P1040	SANDY BRANCH - ARTIFICIAL PATH	0.06							
MORGAN	051202030507		INW0357_P1041	RHODES CREEK - ARTIFICIAL PATH	0.03							
MORGAN	051202030507		INW0357_P1042	RHODES CREEK - ARTIFICIAL PATH	0.04							
MORGAN	051202030507		INW0357_T1001	RHODES CREEK - UNNAMED TRIBUTARY	9.35							
MORGAN	051202030507		INW0357_T1002	RHODES CREEK - UNNAMED TRIBUTARY	2.56							
MORGAN	051202030507	INW036B_00	INW0357_T1003	SANDY BRANCH - UNNAMED TRIBUTARY	4.74							
MORGAN	051202030507		INW0357_T1003	SANDY BRANCH - UNNAMED TRIBUTARY	4.74							
MORGAN	051202030507		INW0357_T1004	RHODES CREEK - UNNAMED TRIBUTARY	3.66							
PUTNAM	051202030508	INW036A_00	INW0358_01	MILL CREEK	14.65							
PUTNAM	051202030508		INW0358_01	MILL CREEK	14.65							
PUTNAM	051202030508		INW0358_01A	MILL CREEK - UNNAMED TRIBUTARY	0.83							
PUTNAM	051202030508		INW0358_P1001	COTTON BRANCH - ARTIFICIAL PATH	0.04							
PUTNAM	051202030508		INW0358_P1002	BELLE UNION BRANCH - ARTIFICIAL PATH	0.04							
PUTNAM	051202030508		INW0358_P1003	BELLE UNION BRANCH - ARTIFICIAL PATH	0.04							
PUTNAM	051202030508		INW0358_P1004	BELLE UNION BRANCH - ARTIFICIAL PATH	0.06							
PUTNAM	051202030508		INW0358_P1005	BELLE UNION BRANCH - ARTIFICIAL PATH	0.05							
PUTNAM	051202030508		INW0358_P1006	BELLE UNION BRANCH - ARTIFICIAL PATH	0.05							
PUTNAM	051202030508		INW0358_P1007	BELLE UNION BRANCH - ARTIFICIAL PATH	0.02							
PUTNAM	051202030508		INW0358_P1008	BELLE UNION BRANCH - ARTIFICIAL PATH	0.04							
PUTNAM	051202030508		INW0358_P1009	MILL CREEK - ARTIFICIAL PATH	0.03							
PUTNAM	051202030508		INW0358_P1010	MILL CREEK - ARTIFICIAL PATH	0.06							
PUTNAM	051202030508		INW0358_P1011	MILL CREEK - ARTIFICIAL PATH	0.06							
PUTNAM	051202030508	INW036A_00	INW0358_T1001	BELLE UNION BRANCH	15.20							
PUTNAM	051202030508		INW0358_T1001	BELLE UNION BRANCH	15.20							
PUTNAM	051202030508	INW036A_00	INW0358_T1002	COTTON BRANCH - UNNAMED TRIBUTARY	15.47							
PUTNAM	051202030508		INW0358_T1002	COTTON BRANCH - UNNAMED TRIBUTARY	15.47							
PUTNAM	051202030509	INW036C_00	INW0359_01	MILL CREEK	6.86							
PUTNAM	051202030509		INW0359_01	MILL CREEK	6.86							
PUTNAM	051202030509		INW0359_P1001	VERMILLION BRANCH - ARTIFICIAL PATH	0.05							
PUTNAM	051202030509		INW0359_P1002	VERMILLION BRANCH - ARTIFICIAL PATH	0.02							
PUTNAM	051202030509		INW0359_P1003	VERMILLION BRANCH - ARTIFICIAL PATH	0.03							
PUTNAM	051202030509		INW0359_P1004	VERMILLION BRANCH - ARTIFICIAL PATH	0.03							
PUTNAM	051202030509		INW0359_P1005	VERMILLION BRANCH - ARTIFICIAL PATH	0.05							
PUTNAM	051202030509		INW0359_P1006	MILL CREEK - ARTIFICIAL PATH	0.04							
PUTNAM	051202030509		INW0359_P1007	MILL CREEK - ARTIFICIAL PATH	0.03							
PUTNAM	051202030509		INW0359_P1008	HIGGINS BRANCH - ARTIFICIAL PATH	0.04							
PUTNAM	051202030509		INW0359_P1009	HIGGINS BRANCH - ARTIFICIAL PATH	0.07							
PUTNAM	051202030509		INW0359_P1010	HIGGINS BRANCH - ARTIFICIAL PATH	0.02							
PUTNAM	051202030509		INW0359_P1011	HIGGINS BRANCH - ARTIFICIAL PATH	0.10							
PUTNAM	051202030509		INW0359_P1012	HIGGINS BRANCH - ARTIFICIAL PATH	0.03							

COUNTY	HYDROLOGIC UNIT CODE	2012 AUID (RETIRED)	2014 AUID	2014 AU NAME	2014 AU SIZE (MILES)							
PUTNAM	051202030509		INW0359_P1013	HIGGINS BRANCH - ARTIFICIAL PATH	0.03							
PUTNAM	051202030509		INW0359_P1014	HIGGINS BRANCH - ARTIFICIAL PATH	0.01							
PUTNAM	051202030509		INW0359_P1015	HIGGINS BRANCH - ARTIFICIAL PATH	0.07							
PUTNAM	051202030509	INW036C_00	INW0359_T1001	VERMILLION BRANCH	15.36							
PUTNAM	051202030509		INW0359_T1001	VERMILLION BRANCH	15.36							
PUTNAM	051202030509		INW0359_T1002	VERMILLION BRANCH - UNNAMED TRIBUTARY	3.61							
PUTNAM	051202030509	INW036C_00	INW0359_T1003	HIGGINS BRANCH	17.50							
PUTNAM	051202030509		INW0359_T1003	HIGGINS BRANCH	17.50							
PUTNAM	051202030509	INW036C_00	INW0359_T1004	HIGGINS BRANCH	2.83							
PUTNAM	051202030509		INW0359_T1004	HIGGINS BRANCH	2.83							
PUTNAM	051202030510	INW036D_00	INW035A_01	MILL CREEK	6.67							
PUTNAM	051202030510		INW035A_01	MILL CREEK	6.67							
PUTNAM	051202030510		INW035A_01A	MILL CREEK - UNNAMED TRIBUTARY	0.17							
PUTNAM	051202030510		INW035A_01B	MILL CREEK - UNNAMED TRIBUTARY	0.57							
PUTNAM	051202030510		INW035A_P1001	MILL CREEK - ARTIFICIAL PATH	0.07							
PUTNAM	051202030510		INW035A_P1002	MILL CREEK - ARTIFICIAL PATH	0.36							
PUTNAM	051202030510		INW035A_P1003	MILL CREEK - ARTIFICIAL PATH	0.03							
PUTNAM	051202030510		INW035A_T1001	MILL CREEK - UNNAMED TRIBUTARY	5.50							
PUTNAM	051202030510		INW035A_T1002	MILL CREEK - UNNAMED TRIBUTARY	3.56							
OWEN	51202030510.00	INW036E_00	INW035A_T1003	BRUSH CREEK	12.91							
OWEN	051202030510		INW035A_T1003	BRUSH CREEK	12.91							
OWEN	051202030510		INW035A_T1003	BRUSH CREEK	12.91							
OWEN	051202030510		INW035A_T1003	BRUSH CREEK	12.91							
OWEN	051202030510		INW035A_T1004	BRUSH CREEK - UNNAMED TRIBUTARY	10.72							
OWEN	051202030510	INW036D_00	INW035A_T1005	MILL CREEK - UNNAMED TRIBUTARY	7.56							
OWEN	051202030510		INW035A_T1005	MILL CREEK - UNNAMED TRIBUTARY	7.56							
OWEN	051202030510		INW035A_T1006	BRUSH CREEK - UNNAMED TRIBUTARY	5.04							
PUTNAM	051202030511	INW036G_00	INW035B_01	DOE CREEK	16.51							
PUTNAM	051202030511		INW035B_01	DOE CREEK	16.51							
PUTNAM	051202030511		INW035B_P1001	DOE CREEK - ARTIFICIAL PATH	0.03							
PUTNAM	051202030511		INW035B_P1002	DOE CREEK - ARTIFICIAL PATH	0.02							
PUTNAM	051202030511		INW035B_P1003	DOE CREEK - ARTIFICIAL PATH	0.03							
PUTNAM	051202030511		INW035B_P1004	DOE CREEK - ARTIFICIAL PATH	0.06							
PUTNAM	051202030511		INW035B_P1005	DOE CREEK - ARTIFICIAL PATH	0.03							
PUTNAM	051202030511		INW035B_P1006	DOE CREEK - ARTIFICIAL PATH	0.06							
PUTNAM	051202030511		INW035B_P1007	DOE CREEK - ARTIFICIAL PATH	0.05							
PUTNAM	051202030511		INW035B_P1008	DOE CREEK - ARTIFICIAL PATH	0.07							
PUTNAM	051202030511		INW035B_P1009	DOE CREEK - ARTIFICIAL PATH	0.06							
PUTNAM	051202030511		INW035B_P1010	DOE CREEK - ARTIFICIAL PATH	0.07							
PUTNAM	051202030511		INW035B_P1011	DOE CREEK - ARTIFICIAL PATH	0.04							
PUTNAM	051202030511		INW035B_P1012	DOE CREEK - ARTIFICIAL PATH	0.01							
PUTNAM	051202030511		INW035B_P1013	DOE CREEK - ARTIFICIAL PATH	0.08							
PUTNAM	051202030511		INW035B_P1014	DOE CREEK - ARTIFICIAL PATH	0.02							
PUTNAM	051202030511		INW035B_P1015	DOE CREEK - ARTIFICIAL PATH	0.06							
PUTNAM	051202030511		INW035B_P1016	DOE CREEK - ARTIFICIAL PATH	0.15							

COUNTY	HYDROLOGIC UNIT CODE	2012 AUID (RETIRED)	2014 AUID	2014 AU NAME	2014 AU SIZE (MILES)							
PUTNAM	051202030511		INW035B_P1017	DOE CREEK - ARTIFICIAL PATH	0.02							
PUTNAM	051202030511		INW035B_P1018	DOE CREEK - ARTIFICIAL PATH	0.02							
PUTNAM	051202030511		INW035B_P1019	DOE CREEK - ARTIFICIAL PATH	0.08							
PUTNAM	051202030511		INW035B_P1020	DOE CREEK - ARTIFICIAL PATH	0.02							
PUTNAM	051202030511		INW035B_P1021	DOE CREEK - ARTIFICIAL PATH	0.03							
PUTNAM	051202030511		INW035B_P1022	DOE CREEK - ARTIFICIAL PATH	0.04							
PUTNAM	051202030511		INW035B_P1023	DOE CREEK - ARTIFICIAL PATH	0.02							
PUTNAM	051202030511		INW035B_P1024	DOE CREEK - ARTIFICIAL PATH	0.03							
PUTNAM	051202030511		INW035B_P1025	DOE CREEK - ARTIFICIAL PATH	0.04							
PUTNAM	051202030511		INW035B_P1026	DOE CREEK - ARTIFICIAL PATH	0.03							
PUTNAM	051202030511		INW035B_P1027	DOE CREEK - ARTIFICIAL PATH	0.03							
PUTNAM	051202030511		INW035B_P1028	DOE CREEK - ARTIFICIAL PATH	0.07							
PUTNAM	051202030511		INW035B_P1029	DOE CREEK - ARTIFICIAL PATH	0.07							
PUTNAM	051202030511		INW035B_P1030	DOE CREEK - ARTIFICIAL PATH	0.06							
PUTNAM	051202030511		INW035B_P1031	FERGUSON BRANCH - ARTIFICIAL PATH	0.02							
PUTNAM	051202030511		INW035B_P1032	FERGUSON BRANCH - ARTIFICIAL PATH	0.09							
PUTNAM	051202030511	INW036G_00	INW035B_P1033	FERGUSON BRANCH - ARTIFICIAL PATH	0.31							
PUTNAM	051202030511		INW035B_P1034	FERGUSON BRANCH - ARTIFICIAL PATH	0.12							
PUTNAM	051202030511		INW035B_P1035	FERGUSON BRANCH - ARTIFICIAL PATH	0.12							
PUTNAM	051202030511		INW035B_P1036	FERGUSON BRANCH - ARTIFICIAL PATH	0.04							
PUTNAM	051202030511		INW035B_P1037	FERGUSON BRANCH - ARTIFICIAL PATH	0.03							
PUTNAM	051202030511		INW035B_P1038	FERGUSON BRANCH - ARTIFICIAL PATH	0.03							
PUTNAM	051202030511		INW035B_P1039	FERGUSON BRANCH - ARTIFICIAL PATH	0.04							
PUTNAM	051202030511		INW035B_P1040	FERGUSON BRANCH - ARTIFICIAL PATH	0.08							
PUTNAM	051202030511		INW035B_P1041	FERGUSON BRANCH - ARTIFICIAL PATH	0.03							
PUTNAM	051202030511		INW035B_P1042	FERGUSON BRANCH - ARTIFICIAL PATH	0.04							
PUTNAM	051202030511		INW035B_P1043	FERGUSON BRANCH - ARTIFICIAL PATH	0.03							
PUTNAM	051202030511		INW035B_P1044	FERGUSON BRANCH - ARTIFICIAL PATH	0.07							
PUTNAM	051202030511		INW035B_P1045	FERGUSON BRANCH - ARTIFICIAL PATH	0.05							
PUTNAM	051202030511		INW035B_P1046	FERGUSON BRANCH - ARTIFICIAL PATH	0.05							
PUTNAM	051202030511		INW035B_P1047	FERGUSON BRANCH - ARTIFICIAL PATH	0.02							
PUTNAM	051202030511		INW035B_P1048	DOE CREEK - ARTIFICIAL PATH	0.05							
PUTNAM	051202030511		INW035B_P1049	DOE CREEK - ARTIFICIAL PATH	0.05							
OWEN	051202030511		INW035B_P1050	DOE CREEK - ARTIFICIAL PATH	0.20							
OWEN	051202030511		INW035B_P1051	CAGLES MILL LAKE - ARTIFICIAL PATH	1.12							
PUTNAM	051202030511		INW035B_T1001	DOE CREEK - UNNAMED TRIBUTARY	4.63							
PUTNAM	051202030511	INW036G_00	INW035B_T1002	FERGUSON BRANCH	9.67							
PUTNAM	051202030511		INW035B_T1002	FERGUSON BRANCH	9.67							
PUTNAM	051202030511	INW036G_00	INW035B_T1003	FERGUSON BRANCH - UNNAMED TRIBUTARY	7.25							
PUTNAM	051202030511		INW035B_T1003	FERGUSON BRANCH - UNNAMED TRIBUTARY	7.25							
PUTNAM	051202030511		INW035B_T1004	DOE CREEK - UNNAMED TRIBUTARY	1.32							
OWEN	051202030511	INW036G_00	INW035B_T1005	DOE CREEK - UNNAMED TRIBUTARY	4.18							
OWEN	051202030511		INW035B_T1005	DOE CREEK - UNNAMED TRIBUTARY	4.18							
PUTNAM	051202030511		INW035B_T1006	DOE CREEK - UNNAMED TRIBUTARY	4.31							

COUNTY	HYDROLOGIC UNIT CODE	2012 AUID (RETIRED)	2014 AUID	2014 AU NAME	2014 AU SIZE (MILES)							
OWEN	051202030512	INW036F_00	INW035C_01	MILL CREEK	22.52							
OWEN	051202030512		INW035C_01	MILL CREEK	22.52							
OWEN	051202030512		INW035C_01	MILL CREEK	22.52							
PUTNAM	051202030512	INW036H_00	INW035C_02	MILL CREEK	2.76							
PUTNAM	051202030512		INW035C_02	MILL CREEK	2.76							
OWEN	051202030512		INW035C_02A	MILL CREEK - UNNAMED TRIBUTARY	2.21							
OWEN	051202030512		INW035C_02B	MILL CREEK - UNNAMED TRIBUTARY	3.64							
OWEN	051202030512		INW035C_02C	MILL CREEK - UNNAMED TRIBUTARY	1.51							
OWEN	051202030512		INW035C_02D	MILL CREEK - UNNAMED TRIBUTARY	1.00							
OWEN	051202030512		INW035C_02E	MILL CREEK - UNNAMED TRIBUTARY	1.41							
PUTNAM	051202030512		INW035C_02F	MILL CREEK - UNNAMED TRIBUTARY	1.02							
PUTNAM	051202030512	INW0342_00	INW035C_03	MILL CREEK	2.27							
PUTNAM	051202030512		INW035C_03	MILL CREEK	2.27							
OWEN	051202030512		INW035C_P1001	MILL CREEK - ARTIFICIAL PATH	0.32							
OWEN	051202030512		INW035C_P1002	MILL CREEK - ARTIFICIAL PATH	0.13							
OWEN	051202030512		INW035C_P1003	MILL CREEK - ARTIFICIAL PATH	0.10							
OWEN	051202030512		INW035C_P1004	MILL CREEK - ARTIFICIAL PATH	0.30							
OWEN	051202030512		INW035C_P1005	MILL CREEK - ARTIFICIAL PATH	0.20							
OWEN	051202030512		INW035C_P1006	MILL CREEK - ARTIFICIAL PATH	0.09							
OWEN	051202030512		INW035C_P1007	MILL CREEK - ARTIFICIAL PATH	0.04							
OWEN	051202030512		INW035C_P1008	MILL CREEK - ARTIFICIAL PATH	0.08							
OWEN	051202030512		INW035C_P1009	MILL CREEK - ARTIFICIAL PATH	0.13							
OWEN	051202030512	INW036H_00	INW035C_P1010	CAGLES MILL LAKE - ARTIFICIAL PATH	11.77							
OWEN	051202030512	INW036H_P1013	INW035C_P1010	CAGLES MILL LAKE - ARTIFICIAL PATH	11.77							
OWEN	051202030512		INW035C_P1010	CAGLES MILL LAKE - ARTIFICIAL PATH	11.77							
PUTNAM	051202030512		INW035C_P1011	FALL CREEK - ARTIFICIAL PATH	0.03							
PUTNAM	051202030512		INW035C_P1012	FALL CREEK - ARTIFICIAL PATH	0.04							
PUTNAM	051202030512		INW035C_P1013	FALL CREEK - ARTIFICIAL PATH	0.05							
PUTNAM	051202030512		INW035C_P1014	FALL CREEK - ARTIFICIAL PATH	0.05							
PUTNAM	051202030512		INW035C_P1015	FALL CREEK - ARTIFICIAL PATH	0.11							
PUTNAM	051202030512	INW036H_00	INW035C_T1001	FALL CREEK - UNNAMED TRIBUTARY	5.65							
PUTNAM	051202030512		INW035C_T1001	FALL CREEK - UNNAMED TRIBUTARY	5.65							
CLAY	051202030601	INW0384_00	INW0361_01	BIRCH CREEK	7.21							
CLAY	051202030601		INW0361_01A	BIRCH CREEK - UNNAMED TRIBUTARY	1.19							
CLAY	051202030601		INW0361_01B	BIRCH CREEK - UNNAMED TRIBUTARY	0.57							
CLAY	051202030601		INW0361_P1001	BIRCH CREEK - ARTIFICIAL PATH	0.12							
CLAY	051202030601	INW0385_00	INW0361_P1002	BIRCH CREEK, EAST FORK - ARTIFICIAL PATH	0.63							
CLAY	051202030601	INW0384_00	INW0361_T1001	LITTLE BIRCH CREEK	8.99							
CLAY	051202030601		INW0361_T1001	LITTLE BIRCH CREEK	8.99							
CLAY	051202030601	INW0385_00	INW0361_T1002	BIRCH CREEK, EAST FORK	9.07							
CLAY	051202030601		INW0361_T1002	BIRCH CREEK, EAST FORK	9.07							
CLAY	051202030601		INW0361_T1003	BIRCH CREEK, EAST FORK - UNNAMED TRIBUTARY	3.87							
CLAY	051202030601	INW0385_00	INW0361_T1004	BIRCH CREEK, EAST FORK - UNNAMED TRIBUTARY	3.83							
CLAY	051202030601		INW0361_T1004	BIRCH CREEK, EAST FORK - UNNAMED TRIBUTARY	3.83							

COUNTY	HYDROLOGIC UNIT CODE	2012 AUID (RETIRED)	2014 AUID	2014 AU NAME	2014 AU SIZE (MILES)							
CLAY	051202030602	INW0386_00	INW0362_01	BIRCH CREEK	36.63							
CLAY	051202030602	INW0388_00	INW0362_01	BIRCH CREEK	36.63							
CLAY	051202030602		INW0362_01	BIRCH CREEK	36.63							
CLAY	51202030602.00		INW0362_01	BIRCH CREEK	36.63							
CLAY	051202030602		INW0362_P1001	PRAIRIE CREEK - ARTIFICIAL PATH	0.09							
CLAY	051202030602		INW0362_P1002	CROOKED CREEK - ARTIFICIAL PATH	0.13							
CLAY	051202030602		INW0362_P1003	CROOKED CREEK - ARTIFICIAL PATH	0.24							
CLAY	051202030602	INW0386_00	INW0362_T1001	PRAIRIE CREEK	6.96							
CLAY	051202030602		INW0362_T1001	PRAIRIE CREEK	6.96							
CLAY	051202030602	INW0387_00	INW0362_T1002	CROOKED CREEK	17.53							
CLAY	051202030602		INW0362_T1002	CROOKED CREEK	17.53							
CLAY	051202030602	INW0387_00	INW0362_T1003	BRUSH CREEK	10.90							
CLAY	051202030602		INW0362_T1003	BRUSH CREEK	10.90							
CLAY	051202030701	INW0371_00	INW0371_01	CROYS CREEK	21.29							
CLAY	051202030701		INW0371_01	CROYS CREEK	21.29							
PARKE	051202030701		INW0371_P1001	CROYS CREEK - ARTIFICIAL PATH	0.01							
PARKE	051202030701		INW0371_P1002	CROYS CREEK - ARTIFICIAL PATH	0.21							
PARKE	051202030701		INW0371_P1003	ALMA CREEK - ARTIFICIAL PATH	0.46							
CLAY	051202030701		INW0371_P1004	VAN BUREN CREEK - ARTIFICIAL PATH	0.35							
CLAY	051202030701	INW0371_00	INW0371_T1001	VAN BUREN CREEK	11.05							
CLAY	051202030701		INW0371_T1001	VAN BUREN CREEK	11.05							
PUTNAM	051202030702	INW0372_00	INW0372_01	CROYS CREEK	9.45							
PUTNAM	051202030702	INW0372_00	INW0372_01	CROYS CREEK	9.45							
PUTNAM	051202030702		INW0372_01	CROYS CREEK	9.45							
CLAY	051202030702		INW0372_P1001	HARMONY DRAIN - ARTIFICIAL PATH	0.04							
CLAY	051202030702		INW0372_P1002	HARMONY DRAIN - ARTIFICIAL PATH	0.06							
CLAY	051202030702		INW0372_P1003	WESLEY DRAIN - ARTIFICIAL PATH	0.12							
CLAY	051202030702		INW0372_P1004	CROYS CREEK - ARTIFICIAL PATH	0.03							
PUTNAM	051202030702		INW0372_P1005	CHURCH CREEK - ARTIFICIAL PATH	0.03							
PUTNAM	051202030702		INW0372_P1006	CHURCH CREEK - ARTIFICIAL PATH	0.02							
PUTNAM	051202030702		INW0372_P1007	CROYS CREEK - ARTIFICIAL PATH	0.02							
PUTNAM	051202030702		INW0372_P1008	CHURCH CREEK - ARTIFICIAL PATH	0.02							
PUTNAM	051202030702		INW0372_P1009	CROYS CREEK - ARTIFICIAL PATH	0.04							
PUTNAM	051202030702		INW0372_P1010	CROYS CREEK - ARTIFICIAL PATH	0.06							
PUTNAM	051202030702		INW0372_P1011	CROYS CREEK - ARTIFICIAL PATH	0.14							
CLAY	051202030702	INW0372_00	INW0372_T1001	BILLY CREEK	8.44							
CLAY	051202030702		INW0372_T1001	BILLY CREEK	8.44							
CLAY	051202030702	INW0372_00	INW0372_T1002	GUN CREEK	3.94							
CLAY	051202030702	INW0372_00	INW0372_T1003	WESLEY DRAIN - UNNAMED TRIBUTARY	2.96							
CLAY	051202030702		INW0372_T1003	WESLEY DRAIN - UNNAMED TRIBUTARY	2.96							
PUTNAM	051202030702	INW0372_00	INW0372_T1004	CHURCH CREEK - UNNAMED TRIBUTARY	4.02							
PUTNAM	051202030702		INW0372_T1004	CHURCH CREEK - UNNAMED TRIBUTARY	4.02							
PUTNAM	051202030702		INW0372_T1005	CROYS CREEK - UNNAMED TRIBUTARY	3.30							
OWEN	051202030703	INW0375_00	INW0373_01	JORDAN CREEK	19.63							
OWEN	051202030703		INW0373_01	JORDAN CREEK	19.63							

COUNTY	HYDROLOGIC UNIT CODE	2012 AUID (RETIRED)	2014 AUID	2014 AU NAME	2014 AU SIZE (MILES)							
CLAY	051202030703	INW0377	INW0373_02	JORDAN CREEK	26.71							
CLAY	051202030703	INW0377_00	INW0373_02	JORDAN CREEK	26.71							
OWEN	051202030703		INW0373_P1002	JORDAN CREEK - ARTIFICIAL PATH	0.11							
OWEN	051202030703		INW0373_P1003	COON CREEK - ARTIFICIAL PATH	0.12							
OWEN	051202030703		INW0373_P1004	JORDAN CREEK - ARTIFICIAL PATH	0.64							
OWEN	051202030703	INW0376_00	INW0373_T1001	JORDAN CREEK, NORTH FORK	15.36							
OWEN	051202030703		INW0373_T1001	JORDAN CREEK, NORTH FORK	15.36							
OWEN	51202030703.00		INW0373_T1002	COON CREEK	7.07							
OWEN	051202030703	INW0376_00	INW0373_T1003	JORDAN CREEK - UNNAMED TRIBUTARY	5.43							
OWEN	051202030703		INW0373_T1003	JORDAN CREEK - UNNAMED TRIBUTARY	5.43							
CLAY	051202030704	INW0373_00	INW0374_01	EEL RIVER	12.23							
CLAY	051202030704	INW0374_00	INW0374_01	EEL RIVER	12.23							
CLAY	051202030704		INW0374_01	EEL RIVER	12.23							
PUTNAM	051202030704		INW0374_01A	EEL RIVER	0.50							
CLAY	51202030704.00	INW0374_00	INW0374_02	EEL RIVER	12.97							
CLAY	051202030704		INW0374_02	EEL RIVER	12.97							
CLAY	051202030704		INW0374_02	EEL RIVER	12.97							
CLAY	051202030704		INW0374_P1001	EEL RIVER - ARTIFICIAL PATH	0.21							
CLAY	051202030704		INW0374_P1002	TILLMAN CREEK - ARTIFICIAL PATH	0.02							
CLAY	051202030704		INW0374_P1003	AHLEMEYER BRANCH - ARTIFICIAL PATH	0.09							
CLAY	051202030704	INW0374_00	INW0374_P1004	KNOB CREEK - ARTIFICIAL PATH	0.21							
CLAY	051202030704		INW0374_P1004	KNOB CREEK - ARTIFICIAL PATH	0.21							
CLAY	051202030704	INW0374_00	INW0374_P1004	KNOB CREEK - ARTIFICIAL PATH	0.21							
CLAY	051202030704		INW0374_P1004	KNOB CREEK - ARTIFICIAL PATH	0.21							
CLAY	051202030704		INW0374_P1005	MCINTYRE CREEK - ARTIFICIAL PATH	0.54							
CLAY	051202030704		INW0374_P1006	MCINTYRE CREEK - ARTIFICIAL PATH	0.02							
CLAY	051202030704		INW0374_P1007	MCINTYRE CREEK - ARTIFICIAL PATH	0.06							
CLAY	051202030704		INW0374_P1008	MCINTYRE CREEK - ARTIFICIAL PATH	0.28							
PUTNAM	051202030704	INW0374_00	INW0374_T1001	SLATE RUN	5.59							
PUTNAM	051202030704		INW0374_T1001	SLATE RUN	5.59							
CLAY	051202030704	INW0373_00	INW0374_T1002	SLATE RUN	4.05							
CLAY	051202030704		INW0374_T1002	SLATE RUN	4.05							
CLAY	051202030704	INW0373_00	INW0374_T1003	AHLEMEYER BRANCH	5.02							
CLAY	051202030704		INW0374_T1003	AHLEMEYER BRANCH	5.02							
CLAY	051202030704	INW0374_00	INW0374_T1004	MCINTYRE CREEK	18.22							
CLAY	051202030704		INW0374_T1004	MCINTYRE CREEK	18.22							
CLAY	051202030704		INW0374_T1004	MCINTYRE CREEK	18.22							
CLAY	051202030705	INW0382_00	INW0375_01	SIXMILE CREEK	27.57							
CLAY	051202030705		INW0375_01	SIXMILE CREEK	27.57							
OWEN	051202030705		INW0375_P1001	SIXMILE CREEK - ARTIFICIAL PATH	0.05							
OWEN	051202030705		INW0375_T1001	SIXMILE CREEK - UNNAMED TRIBUTARY	5.37							
OWEN	051202030705		INW0375_T1002	SIXMILE CREEK - UNNAMED TRIBUTARY	9.60							
OWEN	051202030705	INW0382_00	INW0375_T1003	SULLPHUR CREEK	6.23							
OWEN	051202030705		INW0375_T1003	SULLPHUR CREEK	6.23							
CLAY	051202030706	INW0381_00	INW0376_01	EEL RIVER	5.83							
CLAY	051202030706		INW0376_01	EEL RIVER	5.83							

COUNTY	HYDROLOGIC UNIT CODE	2012 AUID (RETIRED)	2014 AUID	2014 AU NAME	2014 AU SIZE (MILES)							
CLAY	051202030706	INW0383_00	INW0376_02	EEL RIVER	11.06							
CLAY	051202030706		INW0376_P1001	HOG CREEK - ARTIFICIAL PATH	0.05							
CLAY	051202030706		INW0376_P1002	HOG CREEK - ARTIFICIAL PATH	0.06							
CLAY	051202030706		INW0376_P1003	TURKEY CREEK - ARTIFICIAL PATH	0.06							
CLAY	051202030706	INW0381_00	INW0376_T1001	HOG CREEK	11.88							
CLAY	051202030706		INW0376_T1001	HOG CREEK	11.88							
CLAY	051202030706	INW0383_00	INW0376_T1002	TURKEY CREEK	12.60							
CLAY	051202030706		INW0376_T1002	TURKEY CREEK	12.60							
VIGO	051202030801	INW0391_00	INW0381_01	SPLUNGE CREEK	9.38							
VIGO	051202030801		INW0381_01	SPLUNGE CREEK	9.38							
VIGO	051202030801		INW0381_P1001	OWL CREEK - ARTIFICIAL PATH	0.83							
VIGO	051202030801		INW0381_P1002	OWL CREEK - ARTIFICIAL PATH	0.25							
VIGO	051202030801	INW0391_00	INW0381_T1001	SPLUNGE CREEK - UNNAMED TRIBUTARY	3.06							
VIGO	051202030801		INW0381_T1001	SPLUNGE CREEK - UNNAMED TRIBUTARY	3.06							
VIGO	051202030801	INW0391_00	INW0381_T1002	OWL CREEK	3.93							
VIGO	051202030801		INW0381_T1002	OWL CREEK	3.93							
VIGO	051202030801		INW0381_T1002A	OWL CREEK - UNNAMED TRIBUTARY	0.39							
VIGO	51202030801.00		INW0381_T1003	SPLUNGE CREEK - UNNAMED TRIBUTARY	8.86							
CLAY	051202030802	INW0392_00	INW0382_01	SPLUNGE CREEK	4.72							
CLAY	051202030802		INW0382_01	SPLUNGE CREEK	4.72							
CLAY	051202030802	INW0392_00	INW0382_T1001	BIG SLOUGH	15.15							
CLAY	051202030802		INW0382_T1001	BIG SLOUGH	15.15							
CLAY	051202030802	INW0392_00	INW0382_T1001	BIG SLOUGH	15.15							
CLAY	051202030802		INW0382_T1001	BIG SLOUGH	15.15							
CLAY	051202030802		INW0382_T1002	LITTLE SLOUGH CREEK	5.33							
CLAY	051202030802	INW0392_00	INW0382_T1003	CLEAR BRANCH	7.60							
CLAY	051202030802		INW0382_T1003	CLEAR BRANCH	7.60							
CLAY	051202030802	INW0392_00	INW0382_T1004	SPLUNGE CREEK - UNNAMED TRIBUTARY	12.02							
CLAY	051202030802		INW0382_T1004	SPLUNGE CREEK - UNNAMED TRIBUTARY	12.02							
CLAY	051202030802	INW0392_00	INW0382_T1005	SPLUNGE CREEK - UNNAMED TRIBUTARY	7.88							
CLAY	051202030802		INW0382_T1005	SPLUNGE CREEK - UNNAMED TRIBUTARY	7.88							
CLAY	051202030803	INW0393_T1014	INW0383_01	EEL RIVER	8.83							
CLAY	051202030803		INW0383_01	EEL RIVER	8.83							
CLAY	051202030803		INW0383_01A	EEL RIVER - UNNAMED TRIBUTARY	1.04							
CLAY	051202030803		INW0383_01B	EEL RIVER - UNNAMED TRIBUTARY	0.42							
CLAY	051202030803		INW0383_P1001	WATKINS CREEK - ARTIFICAL PATH	0.07							
CLAY	051202030803		INW0383_T1001	EEL RIVER - UNNAMED TRIBUTARY	3.60							
CLAY	051202030803	INW0393_00	INW0383_T1002	WATKINS CREEK	10.13							
CLAY	051202030803		INW0383_T1002	WATKINS CREEK	10.13							
CLAY	051202030803	INW0393_00	INW0383_T1003	EEL RIVER - UNNAMED TRIBUTARY	16.16							
CLAY	051202030803		INW0383_T1003	EEL RIVER - UNNAMED TRIBUTARY	16.16							
CLAY	051202030803		INW0383_T1003A	EEL RIVER - UNNAMED TRIBUTARY	0.59							
CLAY	051202030804	INW0395_T1019	INW0384_01	EEL RIVER - UNNAMED TRIBUTARY	27.97							
CLAY	051202030804	INW0396_T1020	INW0384_01	EEL RIVER - UNNAMED TRIBUTARY	27.97							
CLAY	051202030804		INW0384_01	EEL RIVER - UNNAMED TRIBUTARY	27.97							
CLAY	051202030804		INW0384_01	EEL RIVER - UNNAMED TRIBUTARY	27.97							

COUNTY	HYDROLOGIC UNIT CODE	2012 AUID (RETIRED)	2014 AUID	2014 AU NAME	2014 AU SIZE (MILES)							
CLAY	051202030804		INW0384_T1001	EEL RIVER - UNNAMED TRIBUTARY	5.69							
CLAY	051202030804		INW0384_T1001	EEL RIVER - UNNAMED TRIBUTARY	5.69							
CLAY	051202030804		INW0384_T1002	EEL RIVER - UNNAMED TRIBUTARY	4.01							
CLAY	051202030804		INW0384_T1003	EEL RIVER - UNNAMED TRIBUTARY	1.93							
CLAY	051202030804	INW0396_00	INW0384_T1004	EEL RIVER - UNNAMED TRIBUTARY	8.72							
CLAY	051202030804		INW0384_T1004	EEL RIVER - UNNAMED TRIBUTARY	8.72							
CLAY	051202030805	INW0394_00	INW0385_01	EEL RIVER	7.22							
CLAY	051202030805	INW0397_T1018	INW0385_01	EEL RIVER	7.22							
CLAY	051202030805		INW0385_01	EEL RIVER	7.22							
CLAY	051202030805		INW0385_P1001	EEL RIVER - ARTIFICIAL PATH	0.22							
CLAY	051202030805		INW0385_P1002	WHITE OAK CREEK - ARTIFICIAL PATH	0.11							
CLAY	051202030805	INW0394_00	INW0385_T1001	LAFFERTY DITCH	14.65							
CLAY	051202030805		INW0385_T1001	LAFFERTY DITCH	14.65							
CLAY	051202030805		INW0385_T1001A	LAFFERTY DITCH - UNNAMED TRIBUTARY	1.51							
CLAY	051202030805		INW0385_T1002	SUSAN BROTHERS CREEK	4.35							
CLAY	051202030805	INW0397_00	INW0385_T1003	WHITE OAK CREEK	22.93							
CLAY	051202030805		INW0385_T1003	WHITE OAK CREEK	22.93							
OWEN	051202030806	INW039A_T1021	INW0386_01	LICK CREEK	17.47							
OWEN	051202030806		INW0386_01	LICK CREEK	17.47							
OWEN	051202030806	INW039A_00	INW0386_02	LICK CREEK, WEST FORK	6.50							
OWEN	051202030806		INW0386_02	LICK CREEK, WEST FORK	6.50							
OWEN	051202030806		INW0386_P1001	LICK CREEK, WEST FORK - ARTIFICIAL PATH	0.05							
OWEN	051202030806		INW0386_P1001	LICK CREEK, WEST FORK - ARTIFICIAL PATH	0.05							
CLAY	051202030806		INW0386_P1002	LENNING BRANCH - ARTIFICIAL PATH	0.04							
OWEN	051202030806		INW0386_P1003	LENNING BRANCH - ARTIFICIAL PATH	0.10							
OWEN	051202030806		INW0386_T1001	LENNING BRANCH	3.27							
OWEN	051202030806		INW0386_T1001A	LENNING BRANCH - UNNAMED TRIBUTARY	0.69							
OWEN	051202030807	INW039B_T1022	INW0387_01	LICK CREEK	21.18							
OWEN	051202030807		INW0387_01	LICK CREEK	21.18							
OWEN	051202030807		INW0387_P1001	HAUSER CREEK - ARTIFICIAL PATH	0.08							
OWEN	051202030807		INW0387_P1002	HAUSER CREEK - ARTIFICIAL PATH	0.05							
OWEN	051202030807		INW0387_P1003	HAUSER CREEK - ARTIFICIAL PATH	0.21							
OWEN	051202030807		INW0387_P1004	HAUSER CREEK - ARTIFICIAL PATH	0.02							
OWEN	051202030807	INW039B_00	INW0387_T1001	HAUSER CREEK	25.50							
OWEN	051202030807		INW0387_T1001	HAUSER CREEK	25.50							
GREENE	051202030808	INW0399_00	INW0388_01	LAGOON CREEK	13.94							
GREENE	051202030808		INW0388_01	LAGOON CREEK	13.94							
GREENE	051202030808		INW0388_P1001	HOWESVILLE DITCH - ARTIFICIAL PATH	0.13							
GREENE	051202030808		INW0388_P1002	HOWESVILLE DITCH - ARTIFICIAL PATH	0.03							
CLAY	051202030808		INW0388_P1003	HOWESVILLE DITCH - ARTIFICIAL PATH	0.03							
CLAY	051202030808		INW0388_P1004	HOWESVILLE DITCH - ARTIFICIAL PATH	0.17							
GREENE	051202030808		INW0388_P1005	HOWESVILLE DITCH - ARTIFICIAL PATH	0.02							
GREENE	051202030808		INW0388_P1006	HOWESVILLE DITCH - ARTIFICIAL PATH	0.26							
GREENE	051202030808	INW0399_00	INW0388_T1001	HOWESVILLE DITCH	12.96							
GREENE	051202030808		INW0388_T1001	HOWESVILLE DITCH	12.96							

COUNTY	HYDROLOGIC UNIT CODE	2012 AUID (RETIRED)	2014 AUID	2014 AU NAME	2014 AU SIZE (MILES)							
CLAY	051202030808		INW0388_T1002	HOWESVILLE DITCH - UNNAMED TRIBUTARY	2.72							
CLAY	051202030808		INW0388_T1003	HOWESVILLE DITCH - UNNAMED TRIBUTARY	1.88							
GREENE	051202030808		INW0388_T1004	HOWESVILLE DITCH - UNNAMED TRIBUTARY	6.08							
GREENE	051202030808	INW0399_00	INW0388_T1005	HOWESVILLE DITCH - UNNAMED TRIBUTARY	7.18							
GREENE	051202030808		INW0388_T1005	HOWESVILLE DITCH - UNNAMED TRIBUTARY	7.18							
GREENE	051202030808		INW0388_T1006	LAGOON CREEK - UNNAMED TRIBUTARY	2.13							
CLAY	051202030809	INW0398_T1015	INW0389_01	EEL RIVER	4.76							
CLAY	051202030809		INW0389_01	EEL RIVER	4.76							
CLAY	051202030809	INW0398_00	INW0389_02	WABASH AND ERIE CANAL	11.51							
CLAY	051202030809	INW0398_T1017	INW0389_02	WABASH AND ERIE CANAL	11.51							
CLAY	051202030809		INW0389_02	WABASH AND ERIE CANAL	11.51							
CLAY	051202030809		INW0389_P1001	WABASH AND ERIE CANAL - ARTIFICIAL PATH	0.05							
CLAY	051202030809		INW0389_P1002	WABASH AND ERIE CANAL - ARTIFICIAL PATH	0.12							
CLAY	051202030809		INW0389_P1003	WABASH AND ERIE CANAL - ARTIFICIAL PATH	0.04							
CLAY	051202030809		INW0389_P1004	WABASH AND ERIE CANAL - ARTIFICIAL PATH	0.05							
CLAY	051202030809		INW0389_P1005	WABASH AND ERIE CANAL - ARTIFICIAL PATH	0.09							
CLAY	051202030809		INW0389_P1006	WABASH AND ERIE CANAL - ARTIFICIAL PATH	0.05							
CLAY	051202030809	INW0398_00	INW0389_P1007	POND CREEK - ARTIFICIAL PATH	0.28							
CLAY	051202030809		INW0389_P1008	EEL RIVER - ARTIFICIAL PATH	0.12							
CLAY	051202030809		INW0389_P1009	EEL RIVER - ARTIFICIAL PATH	0.75							
CLAY	051202030809		INW0389_T1001	WABASH AND ERIE CANAL - UNNAMED TRIBUTARY	3.86							
CLAY	051202030809	INW0398_00	INW0389_T1002	WABASH AND ERIE CANAL - UNNAMED TRIBUTARY	18.00							
CLAY	051202030809		INW0389_T1002	WABASH AND ERIE CANAL - UNNAMED TRIBUTARY	18.00							
CLAY	051202030809		INW0389_T1003	WABASH AND ERIE CANAL - UNNAMED TRIBUTARY	5.16							
CLAY	051202030809		INW0389_T1003A	WABASH AND ERIE CANAL - UNNAMED TRIBUTARY	0.11							
CLAY	051202030809	INW0398_00	INW0389_T1004	EEL RIVER - UNNAMED TRIBUTARY	5.69							
CLAY	051202030809		INW0389_T1004	EEL RIVER - UNNAMED TRIBUTARY	5.69							
CLAY	051202030809	INW0398_00	INW0389_T1005	POND CREEK	6.65							
CLAY	051202030809		INW0389_T1005	POND CREEK	6.65							
OWEN	051202030809		INW0389_T1005A	POND CREEK	0.35							
OWEN	051202030809	INW0398_00	INW0389_T1006	TURKEY CREEK	5.16							
OWEN	051202030809		INW0389_T1006	TURKEY CREEK	5.16							
OWEN	051202030809		INW0389_T1007	EEL RIVER - UNNAMED TRIBUTARY	2.27							
OWEN	51202030810.00	INW039C_T1024	INW038A_01	EEL RIVER	3.01							
OWEN	051202030810		INW038A_01	EEL RIVER	3.01							
GREENE	051202030810	INW039C_T1023	INW038A_02	LICK CREEK	2.20							
GREENE	051202030810		INW038A_02	LICK CREEK	2.20							
GREENE	051202030810		INW038A_P1001	EEL RIVER - ARTIFICIAL PATH	1.01							
OWEN	051202030810		INW038A_P1002	BEECH CREEK - ARTIFICIAL PATH	0.26							
OWEN	051202030810		INW038A_P1003	BEECH CREEK - ARTIFICIAL PATH	0.08							
OWEN	051202030810		INW038A_P1004	BEECH CREEK - ARTIFICIAL PATH	0.15							
OWEN	051202030810		INW038A_P1005	BEECH CREEK - ARTIFICIAL PATH	0.10							
OWEN	051202030810		INW038A_P1006	BEECH CREEK - ARTIFICIAL PATH	0.14							
OWEN	051202030810		INW038A_P1007	BEECH CREEK - ARTIFICIAL PATH	0.11							

COUNTY	HYDROLOGIC UNIT CODE	2012 AUID (RETIRED)	2014 AUID	2014 AU NAME	2014 AU SIZE (MILES)							
OWEN	051202030810		INW038A_P1008	BEECH CREEK - ARTIFICIAL PATH	0.08							
OWEN	051202030810		INW038A_P1009	BEECH CREEK - ARTIFICIAL PATH	0.03							
OWEN	051202030810		INW038A_P1010	BEECH CREEK - ARTIFICIAL PATH	0.02							
OWEN	051202030810		INW038A_P1011	BEECH CREEK - ARTIFICIAL PATH	0.02							
OWEN	051202030810		INW038A_P1012	BEECH CREEK - ARTIFICIAL PATH	0.02							
OWEN	051202030810		INW038A_P1013	BEECH CREEK - ARTIFICIAL PATH	0.02							
OWEN	051202030810		INW038A_P1014	BEECH CREEK - ARTIFICIAL PATH	0.16							
OWEN	051202030810		INW038A_P1015	BEECH CREEK - ARTIFICIAL PATH	0.13							
OWEN	051202030810		INW038A_P1016	BEECH CREEK - ARTIFICIAL PATH	0.08							
OWEN	051202030810		INW038A_P1017	BEECH CREEK - ARTIFICIAL PATH	0.04							
OWEN	051202030810		INW038A_P1018	BRUSH CREEK - ARTIFICIAL PATH	0.07							
OWEN	051202030810		INW038A_P1019	BRUSH CREEK - ARTIFICIAL PATH	0.02							
OWEN	051202030810		INW038A_P1020	BRUSH CREEK - ARTIFICIAL PATH	0.02							
OWEN	051202030810		INW038A_P1021	BRUSH CREEK - ARTIFICIAL PATH	0.61							
OWEN	051202030810		INW038A_P1022	BRUSH CREEK - ARTIFICIAL PATH	0.02							
OWEN	051202030810		INW038A_P1023	BRUSH CREEK - ARTIFICIAL PATH	0.05							
OWEN	051202030810		INW038A_P1024	BRUSH CREEK - ARTIFICIAL PATH	0.04							
OWEN	051202030810		INW038A_P1025	BRUSH CREEK - ARTIFICIAL PATH	0.06							
OWEN	051202030810		INW038A_P1026	BRUSH CREEK - ARTIFICIAL PATH	0.01							
OWEN	051202030810		INW038A_P1027	BRUSH CREEK - ARTIFICIAL PATH	0.06							
OWEN	051202030810		INW038A_P1028	BRUSH CREEK - ARTIFICIAL PATH	0.03							
GREENE	051202030810		INW038A_P1029	LICK CREEK - ARTIFICIAL PATH	0.16							
OWEN	051202030810		INW038A_P1030	LICK CREEK - ARTIFICIAL PATH	0.25							
GREENE	051202030810		INW038A_T1001	EEL RIVER - UNNAMED TRIBUTARY	1.33							
OWEN	051202030810	INW039C_00	INW038A_T1002	EEL RIVER - UNNAMED TRIBUTARY	3.69							
OWEN	051202030810		INW038A_T1002	EEL RIVER - UNNAMED TRIBUTARY	3.69							
OWEN	051202030810	INW039C_00	INW038A_T1003	BEECH CREEK	28.51							
OWEN	051202030810		INW038A_T1003	BEECH CREEK	28.51							
OWEN	051202030810	INW039C_00	INW038A_T1004	BRUSH CREEK	21.92							
OWEN	051202030810		INW038A_T1004	BRUSH CREEK	21.92							
GREENE	051202030810		INW038A_T1005	LICK CREEK - UNNAMED TRIBUTARY	2.12							
GREENE	051202030811	INW039D_T1025	INW038B_01	EEL RIVER	4.24							
GREENE	051202030811		INW038B_01	EEL RIVER	4.24							
GREENE	051202030811		INW038B_P1001	EEL RIVER - ARTIFICIAL PATH	0.05							
GREENE	051202030811		INW038B_P1002	EEL RIVER - ARTIFICIAL PATH	0.07							
GREENE	051202030811		INW038B_P1003	EEL RIVER - ARTIFICIAL PATH	0.07							
GREENE	051202030811		INW038B_P1004	EEL RIVER - ARTIFICIAL PATH	0.03							
GREENE	051202030811		INW038B_P1005	EEL RIVER - ARTIFICIAL PATH	0.02							
GREENE	051202030811		INW038B_P1006	EEL RIVER - ARTIFICIAL PATH	0.03							
GREENE	051202030811		INW038B_P1007	LEMON CREEK - ARTIFICAL PATH	0.05							
GREENE	051202030811		INW038B_P1008	BUNNELL BRANCH - ARTIFICIAL PATH	0.02							
GREENE	051202030811		INW038B_P1009	BUNNELL BRANCH - ARTIFICIAL PATH	0.03							
GREENE	051202030811		INW038B_P1010	BUNNELL BRANCH - ARTIFICIAL PATH	0.05							
GREENE	051202030811		INW038B_P1011	CORBIN CREEK - ARTIFICIAL PATH	0.02							

COUNTY	HYDROLOGIC UNIT CODE	2012 AUID (RETIRED)	2014 AUID	2014 AU NAME	2014 AU SIZE (MILES)							
GREENE	051202030811		INW038B_P1012	CORBIN CREEK - ARTIFICIAL PATH	0.04							
GREENE	051202030811		INW038B_P1013	CORBIN CREEK - ARTIFICIAL PATH	0.03							
GREENE	051202030811		INW038B_P1014	CORBIN CREEK - ARTIFICIAL PATH	0.05							
GREENE	051202030811		INW038B_P1015	CORBIN CREEK - ARTIFICIAL PATH	0.02							
GREENE	051202030811		INW038B_P1016	CORBIN CREEK - ARTIFICIAL PATH	0.04							
GREENE	051202030811		INW038B_P1017	CORBIN CREEK - ARTIFICIAL PATH	0.03							
GREENE	051202030811		INW038B_P1018	CORBIN CREEK - ARTIFICIAL PATH	0.19							
GREENE	051202030811		INW038B_P1019	CORBIN CREEK - ARTIFICIAL PATH	0.04							
GREENE	051202030811		INW038B_P1020	CORBIN CREEK - ARTIFICIAL PATH	0.47							
GREENE	051202030811		INW038B_P1021	EEL RIVER - ARTIFICIAL PATH	0.01							
GREENE	051202030811	INW039D_00	INW038B_P1022	EEL RIVER - ARTIFICIAL PATH	0.70							
GREENE	051202030811		INW038B_T1001	EEL RIVER - UNNAMED TRIBUTARY	2.30							
GREENE	051202030811	INW039D_00	INW038B_T1002	LEMON CREEK	13.54							
GREENE	051202030811		INW038B_T1002	LEMON CREEK	13.54							
GREENE	051202030811	INW039D_00	INW038B_T1003	BUNNELL BRANCH	9.22							
GREENE	051202030811		INW038B_T1003	BUNNELL BRANCH	9.22							
GREENE	051202030811	INW039D_00	INW038B_T1004	CORBIN CREEK	8.61							
GREENE	051202030811		INW038B_T1004	CORBIN CREEK	8.61							
HENRY	051202040101	INW0413_00	INW0411_01	BLUE RIVER	12.19							
HENRY	051202040101		INW0411_01	BLUE RIVER	12.19							
HENRY	051202040101		INW0411_01A	BLUE RIVER - UNNAMED TRIBUTARY	0.76							
HENRY	51202040101.00		INW0411_P1001	BLUE RIVER - ARTIFICIAL PATH	0.75							
HENRY	051202040101		INW0411_T1002	BLUE RIVER - UNNAMED TRIBUTARY	3.67							
HENRY	051202040101		INW0411_T1003	BLUE RIVER - UNNAMED TRIBUTARY	2.40							
HENRY	051202040101	INW0413_00	INW0411_T1004	COLONY CREEK	6.90							
HENRY	051202040101		INW0411_T1004	COLONY CREEK	6.90							
HENRY	051202040102	INW0412_T1002	INW0412_01	BIG BLUE RIVER	18.01							
HENRY	051202040102		INW0412_01	BIG BLUE RIVER	18.01							
HENRY	051202040102	INW0411_P1051	INW0412_P1001	SUMMIT LAKE RESERVOIR - ARTIFICIAL PATH	6.15							
HENRY	051202040102		INW0412_P1001	SUMMIT LAKE RESERVOIR - ARTIFICIAL PATH	6.15							
HENRY	051202040102	INW0411_T1001	INW0412_T1003	BIG BLUE RIVER	4.92							
HENRY	051202040102		INW0412_T1003	BIG BLUE RIVER	4.92							
HENRY	051202040102		INW0412_T1004	SUMMIT LAKE RESERVOIR - INLET	2.00							
HENRY	051202040102		INW0412_T1005	SHEETZ DITCH	4.28							
HENRY	051202040102		INW0412_T1006	MOON BROOK	2.95							
HENRY	051202040102	INW0412_00	INW0412_T1007	LICK BRANCH	5.33							
HENRY	051202040102		INW0412_T1007	LICK BRANCH	5.33							
HENRY	051202040103	INW0414_T1003	INW0413_01	BIG BLUE RIVER	12.75							
HENRY	051202040103		INW0413_01	BIG BLUE RIVER	12.75							
HENRY	051202040103		INW0413_P1001	BIG BLUE RIVER - ARTIFICIAL PATH	0.27							
HENRY	051202040103		INW0413_T1001	MOUND RUN	1.18							
HENRY	051202040103		INW0413_T1002	BAKER BRANCH	4.69							
HENRY	051202040103		INW0413_T1003	GRAY RUN	2.17							
HENRY	051202040103	INW0414_00	INW0413_T1004	PINK CREEK	3.34							

COUNTY	HYDROLOGIC UNIT CODE	2012 AUID (RETIRED)	2014 AUID	2014 AU NAME	2014 AU SIZE (MILES)							
HENRY	051202040103		INW0413_T1004	PINK CREEK	3.34							
HENRY	051202040104	INW0416_00	INW0414_01	DUCK CREEK	24.94							
HENRY	051202040104	INW0417_00	INW0414_01	DUCK CREEK	24.94							
HENRY	051202040104		INW0414_01	DUCK CREEK	24.94							
HENRY	051202040104	INW0416_00	INW0414_T1004	JAKES BRANCH	6.47							
HENRY	051202040104		INW0414_T1004	JAKES BRANCH	6.47							
HENRY	051202040104	INW0417_00	INW0414_T1005	DRY FORK	4.13							
HENRY	051202040104		INW0414_T1005	DRY FORK	4.13							
HENRY	051202040104	INW0417_00	INW0414_T1006	GOSLIN CREEK	4.94							
HENRY	051202040104		INW0414_T1006	GOSLIN CREEK	4.94							
HENRY	051202040105	INW0419_00	INW0415_01	BUCK CREEK	18.40							
HENRY	051202040105		INW0415_01	BUCK CREEK	18.40							
HENRY	051202040105	INW0419_01	INW0415_02	BUCK CREEK	1.74							
HENRY	051202040105	INW0419_P1001	INW0415_P1001	BUCK CREEK - ARTIFICIAL PATH	0.57							
HENRY	051202040105		INW0415_T1001	BUCK CREEK - UNNAMED TRIBUTARY	1.97							
HENRY	051202040106	INW0415_T1004	INW0416_01	BIG BLUE RIVER	4.52							
HENRY	051202040106		INW0416_01	BIG BLUE RIVER	4.52							
HENRY	051202040106	INW0418_T1005	INW0416_02	BIG BLUE RIVER	11.84							
HENRY	051202040106		INW0416_02	BIG BLUE RIVER	11.84							
HENRY	051202040106		INW0416_P1001	WESTWOOD RUN - ARTIFICIAL PATH	2.07							
HENRY	051202040106	INW0415_00	INW0416_T1001	WESTWOOD RUN	2.76							
HENRY	051202040106		INW0416_T1001	WESTWOOD RUN	2.76							
HENRY	051202040106	INW0415_00	INW0416_T1001	WESTWOOD RUN	2.76							
HENRY	051202040106		INW0416_T1001	WESTWOOD RUN	2.76							
HENRY	051202040106		INW0416_T1002	SAINT CREEK	3.73							
HENRY	051202040106	INW0415_00	INW0416_T1003	BIG BLUE RIVER - UNNAMED TRIBUTARY	5.04							
HENRY	051202040106		INW0416_T1003	BIG BLUE RIVER - UNNAMED TRIBUTARY	5.04							
HENRY	051202040106	INW0418_00	INW0416_T1004	BIG BLUE RIVER - UNNAMED TRIBUTARY	5.45							
HENRY	051202040106		INW0416_T1004	BIG BLUE RIVER - UNNAMED TRIBUTARY	5.45							
HENRY	051202040106	INW0418_00	INW0416_T1005	BIG BLUE RIVER - UNNAMED TRIBUTARY	1.40							
HENRY	051202040106		INW0416_T1006	BIG BLUE RIVER - UNNAMED TRIBUTARY	3.51							
HENRY	051202040106		INW0416_T1007	BIG BLUE RIVER - UNNAMED TRIBUTARY	1.90							
HENRY	051202040107	INW041A_00	INW0417_01	MONTGOMERY CREEK	23.38							
HENRY	051202040107	INW041B_00	INW0417_01	MONTGOMERY CREEK	23.38							
HENRY	051202040107		INW0417_01	MONTGOMERY CREEK	23.38							
HENRY	051202040107	INW041B_T1001	INW0417_T1001	CENTRAL CREEK	3.34							
HENRY	051202040108	INW041B_T1006	INW0418_01	BIG BLUE RIVER	3.36							
HENRY	051202040108		INW0418_01	BIG BLUE RIVER	3.36							
RUSH	051202040108	INW041C_T1007	INW0418_02	BIG BLUE RIVER	18.16							
RUSH	051202040108	INW041D_T1008	INW0418_02	BIG BLUE RIVER	18.16							
RUSH	051202040108	INW041E_T1009	INW0418_02	BIG BLUE RIVER	18.16							
RUSH	051202040108		INW0418_02	BIG BLUE RIVER	18.16							
RUSH	051202040108		INW0418_02A	BIG BLUE RIVER - UNNAMED TRIBUTARY	0.97							
RUSH	051202040108	INW041C_00	INW0418_P1001	THREEMILE CREEK - ARTIFICIAL PATH	0.77							
RUSH	051202040108	INW041C_00	INW0418_T1001	THREEMILE CREEK	10.20							
RUSH	051202040108		INW0418_T1001	THREEMILE CREEK	10.20							

COUNTY	HYDROLOGIC UNIT CODE	2012 AUID (RETIRED)	2014 AUID	2014 AU NAME	2014 AU SIZE (MILES)							
RUSH	051202040108	INW041D_00	INW0418_T1002	GOOSE CREEK	5.91							
HENRY	051202040108		INW0418_T1002	GOOSE CREEK	5.91							
RUSH	051202040108		INW0418_T1002	GOOSE CREEK	5.91							
RUSH	051202040108		INW0418_T1003	CARTHAGE CREEK	5.35							
RUSH	051202040108		INW0418_T1003A	CARTHAGE CREEK - UNNAMED TRIBUTARY	2.01							
RUSH	051202040201	INW0431_00	INW0421_01	LITTLE BLUE RIVER	19.52							
RUSH	051202040201		INW0421_01	LITTLE BLUE RIVER	19.52							
RUSH	051202040202	INW0434_00	INW0422_01	BEAVER MEADOW CREEK	14.27							
RUSH	051202040202		INW0422_01	BEAVER MEADOW CREEK	14.27							
RUSH	051202040202		INW0422_T1001	LINN CREEK	5.45							
RUSH	051202040203	INW0432_00	INW0423_01	LITTLE BLUE RIVER	32.75							
RUSH	051202040203	INW0433_00	INW0423_01	LITTLE BLUE RIVER	32.75							
RUSH	051202040203		INW0423_01	LITTLE BLUE RIVER	32.75							
RUSH	051202040203		INW0423_T1001A	GILSON CREEK - UNNAMED TRIBUTARY	0.71							
RUSH	051202040203	INW0432_00	INW0423_T1002	GILSON CREEK	4.61							
RUSH	051202040203		INW0423_T1002	GILSON CREEK	4.61							
SHELBY	051202040204	INW0435_00	INW0424_01	LITTLE BLUE RIVER	10.42							
RUSH	051202040204	INW0435_T1016	INW0424_01	LITTLE BLUE RIVER	10.42							
RUSH	051202040204		INW0424_01	LITTLE BLUE RIVER	10.42							
SHELBY	051202040204		INW0424_01	LITTLE BLUE RIVER	10.42							
SHELBY	051202040204	INW0435_00	INW0424_T1001	COTTON RUN	2.61							
RUSH	051202040204	INW0435_T1052	INW0424_T1002	MANILLA BRANCH	5.91							
SHELBY	051202040204	INW0435_00	INW0424_T1001	COTTON RUN	2.61							
RUSH	051202040204	INW0435_T1052	INW0424_T1002	MANILLA BRANCH	5.91							
RUSH	051202040204		INW0424_T1002	MANILLA BRANCH	5.91							
SHELBY	051202040205	INW0436_T1015	INW0425_01	LITTLE BLUE RIVER	21.56							
SHELBY	051202040205		INW0425_01	LITTLE BLUE RIVER	21.56							
SHELBY	051202040205		INW0425_01A	LITTLE BLUE RIVER - UNNAMED TRIBUTARY	0.27							
SHELBY	051202040205	INW0436_00	INW0425_T1001	LITTLE BLUE RIVER - UNNAMED TRIBUTARY	3.29							
SHELBY	051202040205		INW0425_T1002	LITTLE BLUE RIVER - UNNAMED TRIBUTARY	3.25							
HANCOCK	051202040301	INW0441_T1021	INW0431_01	BRANDYWINE CREEK	13.80							
HANCOCK	051202040301		INW0431_01	BRANDYWINE CREEK	13.80							
HANCOCK	051202040301	INW0441_00	INW0431_T1001	WILLOW BRANCH	3.44							
HANCOCK	051202040302	INW0442_T1022	INW0432_01	BRANDYWINE CREEK	11.96							
HANCOCK	51202040302.00		INW0432_01	BRANDYWINE CREEK	11.96							
HANCOCK	051202040302	INW0443_T1023	INW0432_02	BRANDYWINE CREEK	8.67							
HANCOCK	051202040302		INW0432_02	BRANDYWINE CREEK	8.67							
HANCOCK	051202040302	INW0443_00	INW0432_T1001	RICHEY DITCH	2.58							
HANCOCK	051202040302	INW0443_00	INW0432_T1002	POTTS DITCH	4.12							
HANCOCK	051202040302		INW0432_T1003	LITTLE BRANDYWINE CREEK	14.67							
HANCOCK	051202040303	INW0445_T1024	INW0433_01	BRANDYWINE CREEK	21.05							
SHELBY	051202040303	INW0446_T1025	INW0433_01	BRANDYWINE CREEK	21.05							
HANCOCK	051202040303		INW0433_01	BRANDYWINE CREEK	21.05							
SHELBY	051202040303		INW0433_01	BRANDYWINE CREEK	21.05							
HANCOCK	051202040303		INW0433_01A	BRANDYWINE CREEK	0.69							
HANCOCK	051202040303	INW0445_00	INW0433_T1002	WILLIAMSON DITCH	3.15							

COUNTY	HYDROLOGIC UNIT CODE	2012 AUID (RETIRED)	2014 AUID	2014 AU NAME	2014 AU SIZE (MILES)							
HANCOCK	051202040303		INW0433_T1002	WILLIAMSON DITCH	3.15							
SHELBY	051202040303	INW0446_00	INW0433_T1003	HILLS BRANCH	3.85							
SHELBY	051202040304	INW0447_00	INW0434_01	BRANDYWINE CREEK	14.55							
SHELBY	051202040304	INW0447_01	INW0434_01	BRANDYWINE CREEK	14.55							
SHELBY	051202040304	INW0447_T1001	INW0434_01	BRANDYWINE CREEK	14.55							
SHELBY	051202040304		INW0434_01	BRANDYWINE CREEK	14.55							
SHELBY	051202040304	INW0447_T1002	INW0434_T1001	SWAMP CREEK	2.26							
SHELBY	051202040304		INW0434_T1001	SWAMP CREEK	2.26							
SHELBY	051202040304		INW0434_T1002	GOODRICH DITCH	2.74							
SHELBY	051202040304	INW0448_T1001	INW0434_T1003	CLARK DITCH	9.40							
SHELBY	051202040304		INW0434_T1003	CLARK DITCH	9.40							
SHELBY	051202040304		INW0434_T1004	BRANDYWINE CREEK - UNNAMED TRIBUTARY	1.68							
HANCOCK	051202040401	INW0461_T1028	INW0441_01	SUGAR CREEK	17.06							
HANCOCK	051202040401	INW0461_T1029	INW0441_01	SUGAR CREEK	17.06							
HANCOCK	051202040401		INW0441_01	SUGAR CREEK	17.06							
HENRY	051202040401		INW0441_01	SUGAR CREEK	17.06							
HENRY	051202040401	INW0461_T1001	INW0441_T1001	HENDRICKS BROOK	2.28							
HENRY	051202040401	INW0461_T1002	INW0441_T1002	GRAIN CREEK	4.83							
HANCOCK	051202040401		INW0441_T1002	GRAIN CREEK	4.83							
HENRY	051202040401		INW0441_T1002	GRAIN CREEK	4.83							
HANCOCK	051202040401	INW0441_T1003	INW0441_T1003	PEE DEE DITCH	4.78							
HANCOCK	051202040401		INW0441_T1003	PEE DEE DITCH	4.78							
HANCOCK	051202040401	INW0441_T1003	INW0441_T1003	PEE DEE DITCH	4.78							
HANCOCK	051202040401		INW0441_T1003	PEE DEE DITCH	4.78							
HANCOCK	051202040402	INW0462_T1029	INW0442_01	SUGAR CREEK	15.29							
HANCOCK	051202040402		INW0442_01	SUGAR CREEK	15.29							
HANCOCK	051202040402		INW0442_T1001	HAM DITCH	14.58							
MADISON	051202040402		INW0442_T1001	HAM DITCH	14.58							
HANCOCK	051202040402	INW0462_T1003	INW0442_T1002	MARSH AND TREES DITCH	5.23							
HANCOCK	051202040402		INW0442_T1002	MARSH AND TREES DITCH	5.23							
HANCOCK	051202040403	IWN0463_T1030	INW0443_01	SUGAR CREEK	19.60							
HANCOCK	051202040403		INW0443_01	SUGAR CREEK	19.60							
HANCOCK	051202040403		INW0443_P1001	NEW DITCH - ARTIFICIAL PATH	0.85							
HANCOCK	051202040403	INW0463_00	INW0443_T1001	RICHEY DITCH	3.51							
HANCOCK	051202040403		INW0443_T1001	RICHEY DITCH	3.51							
HANCOCK	051202040403		INW0443_T1002	SHORE DITCH	1.87							
HANCOCK	051202040404	INW0466_00	INW0444_01	LITTLE SUGAR CREEK	14.04							
HANCOCK	051202040404	INW0466_T1026	INW0444_01	LITTLE SUGAR CREEK	14.04							
SHELBY	051202040404	INW0467_T1027	INW0444_01	LITTLE SUGAR CREEK	14.04							
HANCOCK	051202040404		INW0444_01	LITTLE SUGAR CREEK	14.04							
SHELBY	051202040404		INW0444_01	LITTLE SUGAR CREEK	14.04							
HANCOCK	051202040404		INW0444_T1001	WILSON DITCH	13.23							
HANCOCK	051202040404	INW0467_00	INW0444_T1002	THOMPSON DITCH	6.21							
HANCOCK	051202040405	INW0464_T1031	INW0445_01	SUGAR CREEK	12.50							
HANCOCK	051202040405		INW0445_01	SUGAR CREEK	12.50							
HANCOCK	051202040405	INW0465_T1032	INW0445_02	SUGAR CREEK	15.24							

COUNTY	HYDROLOGIC UNIT CODE	2012 AUID (RETIRED)	2014 AUID	2014 AU NAME	2014 AU SIZE (MILES)							
HANCOCK	051202040405		INW0445_02	SUGAR CREEK	15.24							
SHELBY	051202040405	INW0468_T1033	INW0445_03	SUGAR CREEK	6.20							
SHELBY	051202040405		INW0445_03	SUGAR CREEK	6.20							
HANCOCK	051202040405	INW0464_T1001	INW0445_T1001	LEARY WEBER DITCH	2.74							
HANCOCK	051202040405	INW0464_T1002	INW0445_T1002	PARKER DITCH	2.56							
HANCOCK	051202040405	INW0464_T1003	INW0445_T1003	KIRKHOFF DITCH	3.94							
MARION	051202040501	INW0473_00	INW0451_01	GRASSY CREEK	10.06							
MARION	051202040501		INW0451_01	GRASSY CREEK	10.06							
MARION	051202040501	INW0473_00	INW0451_02	GRASSY CREEK	4.28							
MARION	051202040501		INW0451_02	GRASSY CREEK	4.28							
MARION	051202040501		INW0451_T1001	MORRIS DITCH	3.09							
MARION	051202040501	INW0473_00	INW0451_T1002	OPOSSUM RUN	7.68							
MARION	051202040501		INW0451_T1002	OPOSSUM RUN	7.68							
MARION	051202040501	INW0473_00	INW0451_T1003	ZION CREEK	6.04							
MARION	051202040501		INW0451_T1003	ZION CREEK	6.04							
HANCOCK	051202040502	INW0471_00	INW0452_01	BUCK CREEK	8.35							
HANCOCK	051202040502		INW0452_01	BUCK CREEK	8.35							
HANCOCK	051202040502	INW0472_00	INW0452_02	BUCK CREEK	17.29							
HANCOCK	051202040502		INW0452_02	BUCK CREEK	17.29							
MARION	051202040502		INW0452_02	BUCK CREEK	17.29							
SHELBY	051202040503	INW0476_00	INW0453_01	LITTLE SUGAR CREEK, WEST	16.76							
HANCOCK	051202040503		INW0453_01	LITTLE SUGAR CREEK, WEST	16.76							
SHELBY	051202040503		INW0453_01	LITTLE SUGAR CREEK, WEST	16.76							
HANCOCK	051202040503	INW0476_00	INW0453_T1001	SWEET CREEK	4.74							
HANCOCK	051202040503		INW0453_T1001	SWEET CREEK	4.74							
MARION	051202040504	INW0474_00	INW0454_01	BUCK CREEK	18.16							
MARION	051202040504	INW0475_00	INW0454_01	BUCK CREEK	18.16							
MARION	051202040504		INW0454_01	BUCK CREEK	18.16							
SHELBY	051202040504		INW0454_02	BUCK CREEK	0.87							
HANCOCK	051202040504	INW0474_00	INW0454_T1001	BREIER CREEK	7.44							
HANCOCK	051202040504		INW0454_T1001	BREIER CREEK	7.44							
MARION	051202040504		INW0454_T1001	BREIER CREEK	7.44							
HANCOCK	051202040504	INW0474_00	INW0454_T1002	DOE CREEK	6.97							
MARION	051202040504	INW0475_00	INW0454_T1003	BIG RUN	11.25							
MARION	051202040504		INW0454_T1003	BIG RUN	11.25							
MARION	051202040504	INW0475_T1003	INW0454_T1004	WILDCAT BROOK	5.57							
MARION	051202040504	INW0475_T1004	INW0454_T1005	WILDCAT RUN	7.86							
MARION	051202040504		INW0454_T1005	WILDCAT RUN	7.86							
JOHNSON	051202040601	INW0492_T1039	INW0461_01	YOUNGS CREEK	11.65							
JOHNSON	051202040601	INW0492_T1096	INW0461_01	YOUNGS CREEK	11.65							
JOHNSON	051202040601		INW0461_01	YOUNGS CREEK	11.65							
JOHNSON	051202040601	INW0491_00	INW0461_T1004	GRASSY CREEK	11.18							
JOHNSON	051202040601		INW0461_T1004	GRASSY CREEK	11.18							
JOHNSON	051202040601	INW0491_00	INW0461_T1005	GRASSY FORK, EAST	5.01							

COUNTY	HYDROLOGIC UNIT CODE	2012 AUID (RETIRED)	2014 AUID	2014 AU NAME	2014 AU SIZE (MILES)							
JOHNSON	051202040601	INW0492_00	INW0461_T1006	MOORES CREEK	6.42							
JOHNSON	051202040601		INW0461_T1006	MOORES CREEK	6.42							
JOHNSON	051202040602	INW0495_00	INW0462_01	HURRICANE CREEK	14.63							
JOHNSON	051202040602		INW0462_01	HURRICANE CREEK	14.63							
JOHNSON	051202040603	INW0493_T1040	INW0463_01	YOUNGS CREEK	13.27							
JOHNSON	051202040603	INW0494_T1041	INW0463_01	YOUNGS CREEK	13.27							
JOHNSON	051202040603		INW0463_01	YOUNGS CREEK	13.27							
JOHNSON	051202040603		INW0463_T1001	BREWER DITCH	5.24							
JOHNSON	051202040603	INW0493_T1051	INW0463_T1002	CANARY DITCH	6.12							
JOHNSON	051202040603		INW0463_T1002	CANARY DITCH	6.12							
JOHNSON	051202040603	INW0494_00	INW0463_T1003	RAY CREEK	15.43							
JOHNSON	051202040603		INW0463_T1003	RAY CREEK	15.43							
JOHNSON	051202040604	INW0496_T1042	INW0464_01	YOUNGS CREEK	8.48							
JOHNSON	051202040604		INW0464_01	YOUNGS CREEK	8.48							
JOHNSON	051202040604	INW0497_T1043	INW0464_02	YOUNGS CREEK	8.56							
JOHNSON	051202040604		INW0464_02	YOUNGS CREEK	8.56							
JOHNSON	051202040604		INW0464_P1001	BUCKHART CREEK - ARTIFICIAL PATH	0.39							
JOHNSON	051202040604		INW0464_T1004	YOUNGS CREEK - UNNAMED TRIBUTARY	3.16							
JOHNSON	051202040604		INW0464_T1005	BUCKHART CREEK	16.46							
JOHNSON	051202040604		INW0464_T1006	BUCKHART CREEK - UNNAMED TRIBUTARY	7.87							
JOHNSON	051202040604		INW0464_T1007	BUCKHART CREEK - UNNAMED TRIBUTARY	5.36							
JOHNSON	051202040604	INW0497_00	INW0464_T1008	AMITY DITCH	7.45							
JOHNSON	051202040604		INW0464_T1008	AMITY DITCH	7.45							
SHELBY	051202040701	INW0482_00	INW0471_01	SNAIL CREEK	16.71							
SHELBY	051202040701	INW0483_00	INW0471_01	SNAIL CREEK	16.71							
SHELBY	051202040701	INW0484_00	INW0471_01	SNAIL CREEK	16.71							
SHELBY	051202040701		INW0471_01	SNAIL CREEK	16.71							
SHELBY	051202040701		INW0471_01A	MACDOUGALL DITCH	1.56							
SHELBY	051202040701		INW0471_T1001	SNODGRASS DITCH	7.03							
SHELBY	051202040701	INW0483_00	INW0471_T1002	SEXTON DITCH	4.64							
SHELBY	051202040701	INW0483_00	INW0471_T1003	SNAIL CREEK - UNNAMED TRIBUTARY	4.12							
SHELBY	051202040701		INW0471_T1003	SNAIL CREEK - UNNAMED TRIBUTARY	4.12							
SHELBY	051202040701	INW0484_00	INW0471_T1004	DRY FORK	11.63							
SHELBY	051202040701		INW0471_T1004	DRY FORK	11.63							
JOHNSON	051202040702	INW0488_00	INW0472_01	LITTLE SUGAR CREEK	5.17							
JOHNSON	051202040702	INW0486_00	INW0472_T1001	LEATHERWOOD CREEK	12.07							
JOHNSON	051202040702	INW0486_T1095	INW0472_T1001	LEATHERWOOD CREEK	12.07							
JOHNSON	051202040702		INW0472_T1001	LEATHERWOOD CREEK	12.07							
JOHNSON	051202040702		INW0472_T1002	LEATHERWOOD CREEK - UNNAMED TRIBUTARY	7.98							
JOHNSON	051202040702	INW0487_00	INW0472_T1003	FLAT BRANCH	8.90							
JOHNSON	051202040702		INW0472_T1004	CUTSINGER DITCH	5.45							
SHELBY	051202040703	INW0481_T1043	INW0473_01	SUGAR CREEK	15.39							
JOHNSON	051202040703	INW0485_T1035	INW0473_01	SUGAR CREEK	15.39							
JOHNSON	051202040703		INW0473_01	SUGAR CREEK	15.39							

COUNTY	HYDROLOGIC UNIT CODE	2012 AUID (RETIRED)	2014 AUID	2014 AU NAME	2014 AU SIZE (MILES)							
SHELBY	051202040703		INW0473_01	SUGAR CREEK	15.39							
JOHNSON	051202040703		INW0473_T1001	SUGAR CREEK - UNNAMED TRIBUTARY	6.29							
SHELBY	051202040703		INW0473_T1001	SUGAR CREEK - UNNAMED TRIBUTARY	6.29							
JOHNSON	051202040704	INW0489_T1036	INW0474_01	SUGAR CREEK	31.22							
JOHNSON	051202040704	INW048A_T1037	INW0474_01	SUGAR CREEK	31.22							
JOHNSON	051202040704		INW0474_01	SUGAR CREEK	31.22							
SHELBY	051202040704		INW0474_01	SUGAR CREEK	31.22							
JOHNSON	051202040704		INW0474_T1001	SUGAR CREEK - UNNAMED TRIBUTARY	3.93							
SHELBY	051202040704	INW0489_00	INW0474_T1002	GIBSON DITCH	8.63							
SHELBY	051202040704		INW0474_T1002	GIBSON DITCH	8.63							
SHELBY	051202040704	IWN048A_00	INW0474_T1003	MCCUE MEDSKER DITCH	10.78							
SHELBY	051202040704		INW0474_T1003	MCCUE MEDSKER DITCH	10.78							
JOHNSON	051202040705	INW0498_02	INW0475_01	SUGAR CREEK	6.96							
JOHNSON	051202040705	INW0498_T1038	INW0475_01	SUGAR CREEK	6.96							
JOHNSON	051202040705		INW0475_01	SUGAR CREEK	6.96							
JOHNSON	051202040705		INW0475_P1001	HERRIOTTS CREEK - ARTIFICIAL PATH	0.41							
JOHNSON	051202040705		INW0475_P1002	HERRIOTTS CREEK - ARTIFICIAL PATH	0.29							
JOHNSON	051202040705	INW0498_00	INW0475_P1003	PISGAH LAKE - ARTIFICIAL PATH	0.72							
JOHNSON	051202040705		INW0475_T1005	HERRIOTTS CREEK	12.49							
HANCOCK	051202040801	INW0421_00	INW0481_01	SIXMILE CREEK	15.05							
HANCOCK	051202040801		INW0481_01	SIXMILE CREEK	15.05							
HENRY	051202040801		INW0481_01	SIXMILE CREEK	15.05							
HANCOCK	051202040801	INW0421_00	INW0481_T1001	SMITH DITCH	4.60							
HANCOCK	051202040801		INW0481_T1001	SMITH DITCH	4.60							
RUSH	051202040802	INW0422_00	INW0482_01	SIXMILE CREEK	20.32							
HANCOCK	051202040802	INW0423_00	INW0482_01	SIXMILE CREEK	20.32							
HANCOCK	051202040802		INW0482_01	SIXMILE CREEK	20.32							
RUSH	051202040802		INW0482_01	SIXMILE CREEK	20.32							
RUSH	051202040802		INW0482_01A	RIDGE RUN	1.13							
HANCOCK	051202040802	INW0422_00	INW0482_T1001	ANTHONY CREEK	7.98							
HANCOCK	051202040802		INW0482_T1001	ANTHONY CREEK	7.98							
HANCOCK	051202040802	INW0423_T1001	INW0482_T1002	DILLLY CREEK	8.61							
HANCOCK	051202040802		INW0482_T1002	DILLLY CREEK	8.61							
HANCOCK	051202040803	INW0424_00	INW0483_01	NAMELESS CREEK	17.80							
HANCOCK	051202040803		INW0483_01	NAMELESS CREEK	17.80							
HANCOCK	051202040804	INW0423_T1010	INW0484_01	BIG BLUE RIVER	4.09							
HANCOCK	051202040804	INW0425_T1011	INW0484_01	BIG BLUE RIVER	4.09							
HANCOCK	051202040804		INW0484_T1001	BIG BLUE RIVER - UNNAMED TRIBUTARY	2.97							
SHELBY	051202040804	INW0425_00	INW0484_T1002	BIG BLUE RIVER - UNNAMED TRIBUTARY	5.37							
SHELBY	051202040804		INW0484_T1002	BIG BLUE RIVER - UNNAMED TRIBUTARY	5.37							
HANCOCK	051202040804	INW0425_00	INW0484_T1003	PRAIRIE BRANCH	9.05							
HANCOCK	051202040804		INW0484_T1003	PRAIRIE BRANCH	9.05							
SHELBY	051202040805	INW0426_T1012	INW0485_01	BIG BLUE RIVER	6.22							
SHELBY	051202040805		INW0485_01	BIG BLUE RIVER	6.22							

COUNTY	HYDROLOGIC UNIT CODE	2012 AUID (RETIRED)	2014 AUID	2014 AU NAME	2014 AU SIZE (MILES)							
SHELBY	051202040805	INW0427_T1013	INW0485_02	BIG BLUE RIVER	14.14							
SHELBY	051202040805		INW0485_02	BIG BLUE RIVER	14.14							
SHELBY	051202040805	INW0428_T1014	INW0485_03	BIG BLUE RIVER	2.22							
SHELBY	051202040805		INW0485_03	BIG BLUE RIVER	2.22							
SHELBY	051202040805		INW0485_T1001	BIG BLUE RIVER - UNNAMED TRIBUTARY	12.77							
SHELBY	051202040807		INW0485_T1001A	SHAW DITCH - UNNAMED TRIBUTARY	2.47							
SHELBY	051202040805	INW0428_00	INW0485_T1002	FORMAN BRANCH	12.82							
SHELBY	051202040805		INW0485_T1002	FORMAN BRANCH	12.82							
SHELBY	051202040806	INW0437_T1017	INW0486_01	BIG BLUE RIVER	7.65							
SHELBY	051202040806		INW0486_01	BIG BLUE RIVER	7.65							
SHELBY	051202040806	INW0451_T1018	INW0486_02	BIG BLUE RIVER	9.89							
SHELBY	051202040806		INW0486_02	BIG BLUE RIVER	9.89							
SHELBY	051202040806	INW0437_00	INW0486_T1001	BIG BLUE RIVER - UNNAMED TRIBUTARY	10.04							
SHELBY	051202040806		INW0486_T1001	BIG BLUE RIVER - UNNAMED TRIBUTARY	10.04							
SHELBY	051202040806		INW0486_T1002	BIG BLUE RIVER - UNNAMED TRIBUTARY	2.67							
SHELBY	051202040806	INW0452_00	INW0486_T1003	HOWELL DITCH	10.36							
SHELBY	051202040806		INW0486_T1003	HOWELL DITCH	10.36							
SHELBY	051202040807	INW0453_T1019	INW0487_01	BIG BLUE RIVER	26.72							
SHELBY	051202040807	INW0455_T1020	INW0487_01	BIG BLUE RIVER	26.72							
JOHNSON	051202040807		INW0487_01	BIG BLUE RIVER	26.72							
SHELBY	051202040807		INW0487_01	BIG BLUE RIVER	26.72							
SHELBY	051202040807	INW0454_00	INW0487_T1001	SHAW DITCH	8.41							
SHELBY	051202040807		INW0487_01	BIG BLUE RIVER	26.72							
SHELBY	051202040807	INW0454_00	INW0487_T1001	SHAW DITCH	8.41							
SHELBY	051202040807		INW0487_T1001	SHAW DITCH	8.41							
SHELBY	051202040807		INW0487_T1002	BIG BLUE RIVER - UNNAMED TRIBUTARY	7.71							
BARTHOLOMEW	051202040901	INW04A2_00	INW0491_02	SADDLE CREEK	19.13							
BARTHOLOMEW	051202040901		INW0491_02	SADDLE CREEK	19.13							
BROWN	051202040901		INW0491_02	SADDLE CREEK	19.13							
BROWN	051202040901		INW0491_P1001	CORDRY LAKE - ARTIFICIAL PATH	1.45							
JOHNSON	051202040901		INW0491_P1002	PRINCES LAKE - ARTIFICIAL PATH	1.59							
BARTHOLOMEW	051202040901	INW04A2_00	INW0491_T1001	MUD CREEK	12.49							
BARTHOLOMEW	051202040901		INW0491_T1001	MUD CREEK	12.49							
BROWN	051202040901		INW0491_T1001	MUD CREEK	12.49							
BARTHOLOMEW	051202040901		INW0491_T1002	SADDLE CREEK - UNNAMED TRIBUTARY	13.06							
BROWN	051202040901		INW0491_T1002	SADDLE CREEK - UNNAMED TRIBUTARY	13.06							
JOHNSON	051202040901		INW0491_T1002	SADDLE CREEK - UNNAMED TRIBUTARY	13.06							
JOHNSON	051202040902	INW04A3_00	INW0492_01	NINEVEH CREEK	23.20							
BARTHOLOMEW	051202040902		INW0492_01	NINEVEH CREEK	23.20							
JOHNSON	051202040902		INW0492_01	NINEVEH CREEK	23.20							
BARTHOLOMEW	051202040902	INW04A3_00	INW0492_02	NINEVEH CREEK	5.18							
BARTHOLOMEW	051202040902		INW0492_02	NINEVEH CREEK	5.18							
JOHNSON	051202040902		INW0492_P1001	NINEVEH CREEK - ARTIFICIAL PATH	0.48							
JOHNSON	051202040902		INW0492_T1001	NINEVEH CREEK - UNNAMED TRIBUTARY	4.69							
BARTHOLOMEW	051202040902		INW0492_T1002	NINEVEH CREEK - UNNAMED TRIBUTARY	8.68							
JOHNSON	051202040902		INW0492_T1002	NINEVEH CREEK - UNNAMED TRIBUTARY	8.68							

COUNTY	HYDROLOGIC UNIT CODE	2012 AUID (RETIRED)	2014 AUID	2014 AU NAME	2014 AU SIZE (MILES)							
BARTHOLOMEW	051202040903	INW04A1_M1045	INW0493_01	DRIFTWOOD RIVER	8.50							
BARTHOLOMEW	051202040903	INW04A4_M1046	INW0493_01	DRIFTWOOD RIVER	8.50							
BARTHOLOMEW	051202040903		INW0493_01	DRIFTWOOD RIVER	8.50							
JOHNSON	051202040903		INW0493_01	DRIFTWOOD RIVER	8.50							
BARTHOLOMEW	051202040903		INW0493_T1001	DRIFTWOOD RIVER - UNNAMED TRIBUTARY	2.29							
JOHNSON	051202040903		INW0493_T1001	DRIFTWOOD RIVER - UNNAMED TRIBUTARY	2.29							
BARTHOLOMEW	051202040903	INW045A_00	INW0493_T1002	LICK CREEK	15.23							
BARTHOLOMEW	051202040903		INW0493_T1002	LICK CREEK	15.23							
BARTHOLOMEW	051202040903	INW045A_00	INW0493_T1003	MUDDY BRANCH	5.22							
BARTHOLOMEW	051202040904	INW04A6_M1047	INW0494_01	DRIFTWOOD RIVER	16.48							
BARTHOLOMEW	051202040904	INW04A7_M1048	INW0494_01	DRIFTWOOD RIVER	16.48							
BARTHOLOMEW	051202040904	INW04A8_M1049	INW0494_01	DRIFTWOOD RIVER	16.48							
BARTHOLOMEW	051202040904		INW0494_01	DRIFTWOOD RIVER	16.48							
BARTHOLOMEW	051202040904		INW0494_T1001	DRIFTWOOD RIVER - UNNAMED TRIBUTARY	3.50							
BARTHOLOMEW	051202040904	INW04A6_00	INW0494_T1002	DRIFTWOOD RIVER - UNNAMED TRIBUTARY	10.30							
BARTHOLOMEW	051202040904		INW0494_T1002	DRIFTWOOD RIVER - UNNAMED TRIBUTARY	10.30							
BARTHOLOMEW	051202040904	INW04A7_00	INW0494_T1003	CATHERINE CREEK	24.93							
BARTHOLOMEW	051202040904		INW0494_T1003	CATHERINE CREEK	24.93							
BARTHOLOMEW	051202040904	INW04A7_00	INW0494_T1004	CATHERINE CREEK	7.42							
BARTHOLOMEW	051202040904		INW0494_T1004	CATHERINE CREEK	7.42							
BARTHOLOMEW	051202040904	INW04A8_00	INW0494_T1005	WOLF CREEK	25.75							
BARTHOLOMEW	051202040904		INW0494_T1005	WOLF CREEK	25.75							
BROWN	051202040904		INW0494_T1005	WOLF CREEK	25.75							
BARTHOLOMEW	051202040904	INW04A8_00	INW0494_T1006	WOLF CREEK	12.92							
BARTHOLOMEW	051202040904		INW0494_T1006	WOLF CREEK	12.92							
HENRY	051202050101		INW0511_01	FLATROCK RIVER	24.25							
HENRY	051202050101	INW0511_00	INW0511_01	FLATROCK RIVER	24.25							
HENRY	051202050101	INW0512_00	INW0511_01	FLATROCK RIVER	24.25							
HENRY	051202050101	INW0513_00	INW0511_01	FLATROCK RIVER	24.25							
HENRY	051202050101		INW0511_T1001	MILLVILLE DRAIN	9.74							
HENRY	051202050101		INW0511_T1002	PEBBLE RUN	2.60							
HENRY	051202050101		INW0511_T1003	MUD RUN	3.20							
HENRY	051202050101		INW0511_T1004	GRAVEL RUN	2.55							
HENRY	051202050102		INW0512_01	FLATROCK RIVER	23.21							
HENRY	051202050102	INW0514_00	INW0512_01	FLATROCK RIVER	23.21							
HENRY	051202050102	INW0515_00	INW0512_01	FLATROCK RIVER	23.21							
HENRY	051202050102	INW0516_T1001	INW0512_01	FLATROCK RIVER	23.21							
HENRY	051202050102	INW0514_00	INW0512_T1001	MERCER DITCH	4.75							
RUSH	051202050102	INW0517_00	INW0512_T1002	FLATROCK RIVER - UNNAMED TRIBUTARY	5.36							
RUSH	051202050103		INW0513_01	SHAWNEE, NORTH FORK	41.65							
RUSH	051202050103	INW051A_00	INW0513_01	SHAWNEE, NORTH FORK	41.65							
RUSH	051202050103	INW051C_00	INW0513_01	SHAWNEE, NORTH FORK	41.65							
FAYETTE	051202050103		INW0513_T1001	SHAWNEE NORTH FORK	5.68							
FAYETTE	051202050103	INW051B_00	INW0513_T1001	SHAWNEE NORTH FORK	5.68							

COUNTY	HYDROLOGIC UNIT CODE	2012 AUID (RETIRED)	2014 AUID	2014 AU NAME	2014 AU SIZE (MILES)							
RUSH	051202050103		INW0513_T1002	KIRKPATRICK DITCH	10.35							
RUSH	051202050103	INW051C_00	INW0513_T1002	KIRKPATRICK DITCH	10.35							
RUSH	51202050104.00	INW0518_T1002	INW0514_01	FLATROCK RIVER	4.79							
RUSH	051202050104		INW0514_02	FLATROCK RIVER	3.86							
RUSH	051202050104	INW0518_T1002	INW0514_02	FLATROCK RIVER	3.86							
RUSH	051202050104	INW0518_00	INW0514_T1001	MILES DITCH	3.24							
RUSH	051202050104	INW0518_00	INW0514_T1002	PRINE DITCH	5.28							
RUSH	051202050104		INW0514_T1003	WIKOFF DITCH	14.62							
RUSH	051202050104	INW0519_00	INW0514_T1003	WIKOFF DITCH	14.62							
RUSH	051202050104		INW0514_T1004	SHANKATANK CREEK	16.98							
RUSH	051202050104	INW051E_00	INW0514_T1004	SHANKATANK CREEK	16.98							
RUSH	051202050104	INW051F_00	INW0514_T1004	SHANKATANK CREEK	16.98							
RUSH	051202050201		INW0521_01	LITTLE FLATROCK RIVER	35.33							
RUSH	051202050201	INW0531_00	INW0521_01	LITTLE FLATROCK RIVER	35.33							
RUSH	051202050201	INW0533_00	INW0521_01	LITTLE FLATROCK RIVER	35.33							
RUSH	051202050201		INW0521_T1001	FRAZEE CREEK	19.90							
RUSH	051202050201	INW0532_00	INW0521_T1001	FRAZEE CREEK	19.90							
RUSH	051202050201		INW0521_T1002	LITTLE FLATROCK CREEK - UNNAMED TRIBUTARY	12.57							
RUSH	051202050201	INW0533_00	INW0521_T1002	LITTLE FLATROCK CREEK - UNNAMED TRIBUTARY	12.57							
RUSH	051202050201		INW0521_T1003	LITTLE FLATROCK CREEK - UNNAMED TRIBUTARY	4.31							
RUSH	051202050201	INW0533_00	INW0521_T1003	LITTLE FLATROCK CREEK - UNNAMED TRIBUTARY	4.31							
RUSH	051202050202		INW0522_01	LITTLE FLATROCK RIVER	42.36							
RUSH	051202050202	INW0535_00	INW0522_01	LITTLE FLATROCK RIVER	42.36							
RUSH	051202050202	INW0537_00	INW0522_01	LITTLE FLATROCK RIVER	42.36							
RUSH	051202050202	INW0538_00	INW0522_01	LITTLE FLATROCK RIVER	42.36							
RUSH	051202050202		INW0522_T1001	MOORE DITCH	7.80							
RUSH	051202050202	INW0534_00	INW0522_T1001	MOORE DITCH	7.80							
RUSH	051202050202		INW0522_T1002	LICK CREEK	13.46							
RUSH	051202050202	INW0536_00	INW0522_T1002	LICK CREEK	13.46							
RUSH	051202050202		INW0522_T1003	HURRICANE CREEK	20.13							
RUSH	051202050202	INW0539_00	INW0522_T1003	HURRICANE CREEK	20.13							
RUSH	051202050301		INW0531_01	MUD CREEK	19.42							
RUSH	051202050301	INW0544_00	INW0531_T1001	RUSHING RUN	2.35							
RUSH	051202050301		INW0531_T1002	HODGE DITCH	8.31							
RUSH	051202050301	INW0545_00	INW0531_T1002	HODGE DITCH	8.31							
RUSH	051202050302		INW0532_01	CONNS CREEK	14.21							
RUSH	051202050302	INW0547_00	INW0532_01	CONNS CREEK	14.21							
RUSH	051202050302	INW0549_00	INW0532_01	CONNS CREEK	14.21							
RUSH	051202050302		INW0532_T1001	GODDARD DITCH	10.55							
RUSH	051202050302	INW0546_00	INW0532_T1001	GODDARD DITCH	10.55							
RUSH	051202050302		INW0532_T1002	DEER CREEK	8.58							
RUSH	051202050302	INW0548_00	INW0532_T1002	DEER CREEK	8.58							
RUSH	051202050302		INW0532_T1003	MCGINNIS DITCH	4.30							
RUSH	051202050302	INW0549_00	INW0532_T1003	MCGINNIS DITCH	4.30							

COUNTY	HYDROLOGIC UNIT CODE	2012 AUID (RETIRED)	2014 AUID	2014 AU NAME	2014 AU SIZE (MILES)							
SHELBY	051202050303		INW0533_01	CONNS CREEK	12.30							
SHELBY	051202050303	INW054A_00	INW0533_01	CONNS CREEK	12.30							
SHELBY	051202050303	INW054C_00	INW0533_01	CONNS CREEK	12.30							
SHELBY	051202050303	INW054E_00	INW0533_01	CONNS CREEK	12.30							
SHELBY	051202050303		INW0533_T1001	CONNS CREEK - UNNAMED TRIBUTARY	2.08							
SHELBY	051202050303	INW054B_00	INW0533_T1002	LITTLE CONNS CREEK	4.08							
SHELBY	051202050303		INW0533_T1003	LITTLE CONNS CREEK - UNNAMED TRIBUTARY	4.40							
SHELBY	051202050303		INW0533_T1004	DEER CREEK	12.01							
SHELBY	051202050303	INW054D_00	INW0533_T1004	DEER CREEK	12.01							
RUSH	051202050401		INW0541_01	DAVIS CREEK	24.92							
RUSH	051202050401	INW0524_00	INW0541_01	DAVIS CREEK	24.92							
RUSH	051202050401		INW0541_T1001	DAVIS CREEK - UNNAMED TRIBUTARY	12.94							
RUSH	051202050401	INW0524_00	INW0541_T1001	DAVIS CREEK - UNNAMED TRIBUTARY	12.94							
RUSH	051202050401		INW0541_T1002	DAVIS CREEK, NORTH BRANCH	7.38							
RUSH	051202050401	INW0524_00	INW0541_T1002	DAVIS CREEK, NORTH BRANCH	7.38							
RUSH	051202050402		INW0542_01	FLATROCK RIVER	8.70							
RUSH	051202050402		INW0542_02	FLATROCK RIVER	15.62							
RUSH	051202050402	INW0525_T1006	INW0542_02	FLATROCK RIVER	15.62							
RUSH	051202050402		INW0542_T1001	TURKEY CREEK	17.33							
RUSH	051202050402	INW0522_00	INW0542_T1001	TURKEY CREEK	17.33							
RUSH	051202050402		INW0542_T1002	FLATROCK RIVER - UNNAMED TRIBUTARY	9.63							
RUSH	051202050402	INW0525_00	INW0542_T1002	FLATROCK RIVER - UNNAMED TRIBUTARY	9.63							
RUSH	051202050402	INW0525_00	INW0542_T1002	FLATROCK RIVER - UNNAMED TRIBUTARY	9.63							
RUSH	051202050403		INW0543_01	FLATROCK RIVER	15.44							
RUSH	051202050403	INW0526_T1007	INW0543_01	FLATROCK RIVER	15.44							
RUSH	051202050403		INW0543_T1001	FLATROCK RIVER - UNNAMED TRIBUTARY	2.62							
RUSH	051202050403		INW0543_T1002	FLATROCK RIVER - UNNAMED TRIBUTARY	4.94							
RUSH	051202050403	INW0526_00	INW0543_T1002	FLATROCK RIVER - UNNAMED TRIBUTARY	4.94							
RUSH	051202050403		INW0543_T1002A	FLATROCK RIVER - UNNAMED TRIBUTARY	1.50							
RUSH	051202050403		INW0543_T1003	FLATROCK RIVER - UNNAMED TRIBUTARY	4.47							
RUSH	051202050403		INW0543_T1004	HARRIGAN BRANCH	22.51							
RUSH	051202050403	INW0527_00	INW0543_T1004	HARRIGAN BRANCH	22.51							
RUSH	051202050404		INW0544_01	FLATROCK RIVER	36.17							
RUSH	051202050404	INW0528_T1008	INW0544_01	FLATROCK RIVER	36.17							
RUSH	051202050404	INW052A_T1009	INW0544_01	FLATROCK RIVER	36.17							
RUSH	051202050404		INW0544_01A	FLATROCK RIVER - UNNAMED TRIBUTARY	0.45							
RUSH	051202050404		INW0544_T1001	BOB CREEK	6.82							
RUSH	051202050404	INW0529_00	INW0544_T1001	BOB CREEK	6.82							
DECATUR	051202050405		INW0545_01	FLATROCK RIVER	16.44							
DECATUR	051202050405	INW0541_T1010	INW0545_01	FLATROCK RIVER	16.44							
DECATUR	051202050405	INW0543_T1011	INW0545_01	FLATROCK RIVER	16.44							
DECATUR	051202050405		INW0545_T1001	FLATROCK RIVER - UNNAMED TRIBUTARY	10.58							
RUSH	051202050405		INW0545_T1002	MILL CREEK	20.10							
RUSH	051202050405	INW0542_00	INW0545_T1002	MILL CREEK	20.10							
SHELBY	051202050501		INW0551_01	LEWIS CREEK	19.60							

COUNTY	HYDROLOGIC UNIT CODE	2012 AUID (RETIRED)	2014 AUID	2014 AU NAME	2014 AU SIZE (MILES)							
SHELBY	051202050501	INW0553_00	INW0551_01	LEWIS CREEK	19.60							
SHELBY	051202050501	INW0554_00	INW0551_01	LEWIS CREEK	19.60							
SHELBY	051202050501		INW0551_T1001	LEWIS CREEK - UNNAMED TRIBUTARY	4.23							
SHELBY	051202050501		INW0551_T1002	LITTLE LEWIS CREEK	10.10							
SHELBY	051202050501	INW0555_00	INW0551_T1002	LITTLE LEWIS CREEK	10.10							
SHELBY	051202050502		INW0552_01	SLASH CREEK	12.37							
SHELBY	051202050502	INW055C_00	INW0552_01	SLASH CREEK	12.37							
SHELBY	051202050502	INW055D_00	INW0552_01	SLASH CREEK	12.37							
SHELBY	051202050502		INW0552_T1001	SLASH CREEK, EAST FORK	11.15							
SHELBY	051202050502	INW055B_00	INW0552_T1001	SLASH CREEK, EAST FORK	11.15							
SHELBY	51202050502.00		INW0552_T1002	SLASH CREEK - UNNAMED TRIBUTARY	2.52							
SHELBY	051202050502	INW055D_00	INW0552_T1003	PARRISH DITCH	3.55							
SHELBY	051202050503		INW0553_01	LEWIS CREEK	6.31							
SHELBY	051202050503	INW0556_00	INW0553_01	LEWIS CREEK	6.31							
SHELBY	051202050503	INW0558_00	INW0553_01	LEWIS CREEK	6.31							
SHELBY	051202050503	INW055A_00	INW0553_01	LEWIS CREEK	6.31							
SHELBY	051202050503		INW0553_02	LEWIS CREEK	5.08							
SHELBY	051202050503	INW055E_00	INW0553_02	LEWIS CREEK	5.08							
SHELBY	051202050503		INW0553_T1001	LEWIS CREEK, SOUTH FORK	10.05							
SHELBY	051202050503	INW0557_00	INW0553_T1001	LEWIS CREEK, SOUTH FORK	10.05							
SHELBY	051202050503	INW0558_00	INW0553_T1002	AMOS DITCH	3.91							
SHELBY	051202050503		INW0553_T1003	THOMPSON DITCH	16.39							
SHELBY	051202050503	INW0559_00	INW0553_T1003	THOMPSON DITCH	16.39							
SHELBY	051202050601		INW0561_01	FLATROCK RIVER	21.83							
SHELBY	051202050601		INW0561_T1001	FLATROCK RIVER - UNNAMED TRIBUTARY	2.73							
BARTHOLOMEW	051202050602		INW0562_01	FLATROCK RIVER	11.43							
BARTHOLOMEW	51202050602.00	INW055F_T1014	INW0562_01	FLATROCK RIVER	11.43							
BARTHOLOMEW	051202050602	INW0564_00	INW0562_02	HAW CREEK	4.37							
SHELBY	051202050602		INW0562_T1001	COMPTON DITCH	3.31							
BARTHOLOMEW	051202050602		INW0562_T1002	SIDNEY BRANCH	7.63							
BARTHOLOMEW	051202050602	INW055G_00	INW0562_T1002	SIDNEY BRANCH	7.63							
SHELBY	051202050602		INW0562_T1003	ENSLEY DITCH	9.91							
SHELBY	051202050602	INW055J_00	INW0562_T1003	ENSLEY DITCH	9.91							
BARTHOLOMEW	051202050603		INW0563_01	BIG SLOUGH	11.95							
BARTHOLOMEW	51202050603.00	INW055M_00	INW0563_01	BIG SLOUGH	11.95							
BARTHOLOMEW	051202050603		INW0563_T1001	BIG SLOUGH - UNNAMED TRIBUTARY	4.47							
BARTHOLOMEW	051202050603		INW0563_T1002	BIG SLOUGH - UNNAMED TRIBUTARY	1.81							
BARTHOLOMEW	051202050604		INW0564_01	HAW CREEK	20.53							
BARTHOLOMEW	051202050604	INW0562_00	INW0564_01	HAW CREEK	20.53							
BARTHOLOMEW	051202050604		INW0564_T1001	LITTLE HAW CREEK	9.59							
BARTHOLOMEW	051202050604		INW0564_T1002	HORSE CREEK	4.49							
BARTHOLOMEW	051202050604		INW0564_T1003	CHICKEN CREEK	4.61							
BARTHOLOMEW	051202050605		INW0565_01	HAW CREEK	12.04							
BARTHOLOMEW	051202050605	INW0567_00	INW0565_01	HAW CREEK	12.04							

COUNTY	HYDROLOGIC UNIT CODE	2012 AUID (RETIRED)	2014 AUID	2014 AU NAME	2014 AU SIZE (MILES)							
BARTHOLOMEW	051202050605	INW0568_00	INW0565_01	HAW CREEK	12.04							
BARTHOLOMEW	051202050605		INW0565_T1001	TOUGH CREEK	16.61							
BARTHOLOMEW	051202050605	INW0565_00	INW0565_T1001	TOUGH CREEK	16.61							
BARTHOLOMEW	051202050605	INW0566_00	INW0565_T1001	TOUGH CREEK	16.61							
BARTHOLOMEW	051202050605		INW0565_T1002	CHAMBERS DITCH	6.49							
BARTHOLOMEW	051202050605	INW0566	INW0565_T1002	CHAMBERS DITCH	6.49							
BARTHOLOMEW	051202050605	INW0567_00	INW0565_T1003	SLASH-OESCH DITCH	5.04							
BARTHOLOMEW	051202050606		INW0566_01	FLATROCK RIVER	8.99							
BARTHOLOMEW	051202050606	INW055K_T1017	INW0566_01	FLATROCK RIVER	8.99							
BARTHOLOMEW	051202050606		INW0566_02	FLATROCK RIVER	8.38							
BARTHOLOMEW	051202050606	INW055N_T1018	INW0566_02	FLATROCK RIVER	8.38							
BARTHOLOMEW	051202050606	INW0561_M1015	INW0566_03	WHITE RIVER, EAST FORK	1.98							
BARTHOLOMEW	051202050606		INW0566_T1001	FLATROCK RIVER - UNNAMED TRIBUTARY	3.76							
DECATUR	051202060101		INW0611_01	CLIFTY CREEK, NORTH BRANCH	30.30							
RUSH	051202060101		INW0611_01	CLIFTY CREEK, NORTH BRANCH	30.30							
RUSH	051202060101	INW0613_01	INW0611_01	CLIFTY CREEK, NORTH BRANCH	30.30							
RUSH	051202060101		INW0611_T1001	CLIFTY CREEK, NORTH FORK - UNNAMED TRIBUTARY	2.73							
RUSH	051202060101		INW0611_T1002	CLIFTY CREEK, NORTH FORK - UNNAMED TRIBUTARY	3.25							
RUSH	051202060101		INW0611_T1003	CLIFTY CREEK, NORTH FORK - UNNAMED TRIBUTARY	2.59							
DECATUR	051202060101		INW0611_T1004	CLIFTY CREEK, NORTH FORK - UNNAMED TRIBUTARY	2.91							
DECATUR	051202060102		INW0612_01	CLIFTY CREEK, MIDDLE FORK	21.45							
RUSH	051202060102		INW0612_01	CLIFTY CREEK, MIDDLE FORK	21.45							
DECATUR	051202060102	INW0611_00	INW0612_01	CLIFTY CREEK, MIDDLE FORK	21.45							
DECATUR	051202060102	INW0612_00	INW0612_01	CLIFTY CREEK, MIDDLE FORK	21.45							
DECATUR	051202060102		INW0612_T1001	CLIFTY CREEK, MIDDLE FORK - UNNAMED TRIBUTARY	5.10							
DECATUR	051202060102		INW0612_T1002	CLIFTY CREEK, MIDDLE FORK - UNNAMED TRIBUTARY	4.88							
DECATUR	051202060102		INW0612_T1003	CLIFTY CREEK, MIDDLE FORK - UNNAMED TRIBUTARY	3.15							
DECATUR	051202060102		INW0612_T1004	CLIFTY CREEK, MIDDLE FORK - UNNAMED TRIBUTARY	2.21							
DECATUR	051202060102		INW0612_T1005	CLIFTY CREEK, SOUTH BRANCH	15.75							
DECATUR	051202060102	INW0612_00	INW0612_T1005	CLIFTY CREEK, SOUTH BRANCH	15.75							
DECATUR	051202060102		INW0612_T1006	CLIFTY CREEK, MIDDLE BRANCH - UNNAMED TRIBUTARY	3.62							
DECATUR	051202060103		INW0613_02	CLIFTY CREEK	20.80							
DECATUR	051202060103	INW0614_00	INW0613_02	CLIFTY CREEK	20.80							
DECATUR	051202060103	INW0615_00	INW0613_02	CLIFTY CREEK	20.80							
DECATUR	051202060103		INW0613_03	CLIFTY CREEK	5.53							
DECATUR	051202060103	INW0616_00	INW0613_03	CLIFTY CREEK	5.53							
DECATUR	051202060103	INW0616_01	INW0613_03	CLIFTY CREEK	5.53							
DECATUR	051202060103		INW0613_T1002	CLIFTY CREEK - UNNAMED TRIBUTARY	12.52							
DECATUR	051202060103	INW0614_00	INW0613_T1002	CLIFTY CREEK - UNNAMED TRIBUTARY	12.52							
DECATUR	051202060103		INW0613_T1003	CLIFTY CREEK - UNNAMED TRIBUTARY	2.98							
DECATUR	051202060103		INW0613_T1004	BUCK RUN	5.77							
DECATUR	051202060103		INW0613_T1005	POND BRANCH	14.12							
BARTHOLOMEW	051202060104		INW0614_01	CLIFTY CREEK	18.28							
DECATUR	051202060104		INW0614_01	CLIFTY CREEK	18.28							

COUNTY	HYDROLOGIC UNIT CODE	2012 AUID (RETIRED)	2014 AUID	2014 AU NAME	2014 AU SIZE (MILES)							
DECATUR	051202060104	INW0617_00	INW0614_01	CLIFTY CREEK	18.28							
BARTHOLOMEW	051202060104		INW0614_01A	CLIFTY CREEK - UNNAMED TRIBUTARY	0.54							
DECATUR	051202060104		INW0614_T1001	CLIFTY CREEK - UNNAMED TRIBUTARY	2.89							
BARTHOLOMEW	051202060104		INW0614_T1002	CLIFTY CREEK - UNNAMED TRIBUTARY	2.59							
BARTHOLOMEW	051202060104		INW0614_T1003	CLIFTY CREEK - UNNAMED TRIBUTARY	3.17							
BARTHOLOMEW	051202060104		INW0614_T1004	CLIFTY CREEK - UNNAMED TRIBUTARY	1.26							
DECATUR	051202060105		INW0615_02	CLIFTY CREEK, FALL FORK	17.52							
DECATUR	051202060105	INW0618_00	INW0615_02	CLIFTY CREEK, FALL FORK	17.52							
BARTHOLOMEW	051202060105		INW0615_03	CLIFTY CREEK, FALL FORK	11.47							
DECATUR	051202060105		INW0615_03	CLIFTY CREEK, FALL FORK	11.47							
DECATUR	051202060105	INW061A_00	INW0615_03	CLIFTY CREEK, FALL FORK	11.47							
BARTHOLOMEW	051202060105	INW061B_00	INW0615_03	CLIFTY CREEK, FALL FORK	11.47							
DECATUR	051202060105	INW061B_00	INW0615_P1001	MIDDLE FORK LAKE - ARTIFICIAL PATH	0.99							
DECATUR	051202060105		INW0615_T1002	CLIFTY CREEK, FALL FORK - UNNAMED TRIBUTARY	7.54							
DECATUR	051202060105		INW0615_T1003	CLIFTY CREEK, FALL FORK - UNNAMED TRIBUTARY	27.41							
DECATUR	051202060105		INW0615_T1004	CLIFTY CREEK, FALL FORK - UNNAMED TRIBUTARY	4.70							
DECATUR	051202060105		INW0615_T1005	CLIFTY CREEK, MIDDLE FORK	7.94							
DECATUR	051202060105	INW061B_T1001	INW0615_T1005	CLIFTY CREEK, MIDDLE FORK	7.94							
BARTHOLOMEW	051202060105		INW0615_T1006	CLIFTY CREEK, MIDDLE FORK	8.71							
DECATUR	051202060105		INW0615_T1006	CLIFTY CREEK, MIDDLE FORK	8.71							
DECATUR	051202060105		INW0615_T1006A	CLIFTY CREEK, MIDDLE FORK - UNNAMED TRIBUTARY	0.80							
BARTHOLOMEW	051202060106		INW0616_02	DUCK CREEK	28.62							
DECATUR	051202060105		INW0615_T1006A	CLIFTY CREEK, MIDDLE FORK - UNNAMED TRIBUTARY	0.80							
BARTHOLOMEW	051202060106		INW0616_02	DUCK CREEK	28.62							
SHELBY	051202060106		INW0616_02	DUCK CREEK	28.62							
BARTHOLOMEW	051202060106	INW061D_00	INW0616_02	DUCK CREEK	28.62							
BARTHOLOMEW	051202060106		INW0616_P1001	SCHAEFER LAKE - ARTIFICIAL PATH	1.62							
BARTHOLOMEW	051202060106		INW0616_T1002	DUCK CREEK - UNNAMED TRIBUTARY	6.55							
BARTHOLOMEW	051202060107		INW0617_01	CLIFTY CREEK	10.86							
BARTHOLOMEW	051202060107	INW061C_00	INW0617_01	CLIFTY CREEK	10.86							
BARTHOLOMEW	051202060107		INW0617_02	CLIFTY CREEK	19.93							
BARTHOLOMEW	051202060107		INW0617_03	CLIFTY CREEK	9.61							
BARTHOLOMEW	051202060107		INW0617_T1001	OTTER CREEK	6.25							
BARTHOLOMEW	051202060107		INW0617_T1002	SLOAN BRANCH	15.63							
BARTHOLOMEW	051202060201		INW0621_01	LITTLE SAND CREEK	13.20							
BARTHOLOMEW	051202060201	INW0624_00	INW0621_01	LITTLE SAND CREEK	13.20							
BARTHOLOMEW	051202060201		INW0621_T1001	LITTLE SAND CREEK - UNNAMED TRIBUTARY	4.49							
BARTHOLOMEW	051202060201		INW0621_T1002	LITTLE SAND CREEK - UNNAMED TRIBUTARY	2.31							
BARTHOLOMEW	051202060201		INW0621_T1003	LITTLE SAND CREEK - UNNAMED TRIBUTARY	0.96							
BARTHOLOMEW	051202060201		INW0621_T1004	LITTLE SAND CREEK - UNNAMED TRIBUTARY	0.98							
BARTHOLOMEW	051202060201		INW0621_T1005	LITTLE SAND CREEK - UNNAMED TRIBUTARY	4.03							
BARTHOLOMEW	051202060202		INW0622_01	BRUSH CREEK	10.69							
BARTHOLOMEW	051202060202	INW0626_00	INW0622_01	BRUSH CREEK	10.69							
BARTHOLOMEW	051202060202	INW0626_00	INW0622_02	BRUSH CREEK	2.48							
BARTHOLOMEW	051202060202		INW0622_T1001	FISHERS FORK	13.59							
BARTHOLOMEW	051202060202	INW0626_00	INW0622_T1001	FISHERS FORK	13.59							

COUNTY	HYDROLOGIC UNIT CODE	2012 AUID (RETIRED)	2014 AUID	2014 AU NAME	2014 AU SIZE (MILES)							
BARTHOLOMEW	051202060203		INW0623_01	DENOIS CREEK	15.02							
BARTHOLOMEW	051202060203	INW0622_00	INW0623_01	DENOIS CREEK	15.02							
BARTHOLOMEW	051202060203		INW0623_P1001	NORTH HARRISON LAKE - ARTIFICIAL PATH	1.16							
BARTHOLOMEW	051202060203	INW0622_00	INW0623_P1001	NORTH HARRISON LAKE - ARTIFICIAL PATH	1.16							
BARTHOLOMEW	051202060203		INW0623_P1002	SOUTH HARRISON LAKE - ARTIFICIAL PATH	0.98							
BARTHOLOMEW	051202060203		INW0623_T1001	DENOIS CREEK	3.91							
BARTHOLOMEW	051202060203	INW0622_00	INW0623_T1001	DENOIS CREEK	3.91							
BARTHOLOMEW	051202060203		INW0623_T1002	DENOIS CREEK - UNNAMED TRIBUTARY	9.09							
BARTHOLOMEW	051202060203		INW0623_T1003	DENOIS CREEK - UNNAMED TRIBUTARY	5.42							
BARTHOLOMEW	051202060203		INW0623_T1004	DENOIS CREEK - UNNAMED TRIBUTARY	4.28							
BARTHOLOMEW	051202060204		INW0624_01	SAND CREEK	2.83							
BARTHOLOMEW	051202060204	INW0625_00	INW0624_01	SAND CREEK	2.83							
BARTHOLOMEW	051202060204	INW0627_00	INW0624_02	SAND CREEK	2.19							
BARTHOLOMEW	051202060204		INW0624_T1001	COOKS CREEK	10.60							
BARTHOLOMEW	051202060204	INW0625_00	INW0624_T1001	COOKS CREEK	10.60							
BARTHOLOMEW	051202060205		INW0625_01	WHITE RIVER	18.16							
BARTHOLOMEW	051202060205	INW0621_M1012	INW0625_01	WHITE RIVER	18.16							
BARTHOLOMEW	051202060205	INW0623_M1013	INW0625_01	WHITE RIVER	18.16							
BARTHOLOMEW	051202060205	INW0627_M1014	INW0625_01	WHITE RIVER	18.16							
BARTHOLOMEW	051202060205		INW0625_T1001	OPPOSSUM CREEK	5.73							
BARTHOLOMEW	051202060205	INW0621_00	INW0625_T1001	OPPOSSUM CREEK	5.73							
BARTHOLOMEW	051202060205		INW0625_T1001A	OPPOSSUM CREEK - UNNAMED TRIBUTARY	1.47							
BARTHOLOMEW	051202060205		INW0625_T1001A	OPPOSSUM CREEK - UNNAMED TRIBUTARY	1.47							
BARTHOLOMEW	051202060205		INW0625_T1002	ARMUTH DITCH	3.61							
BARTHOLOMEW	051202060205		INW0625_T1003	WHITE RIVER - UNNAMED TRIBUTARY	2.56							
DECATUR	051202060301		INW0631_01	SAND CREEK	12.45							
DECATUR	051202060301	IWN0631_T1002	INW0631_01	SAND CREEK	12.45							
DECATUR	051202060301		INW0631_T1003	SAND CREEK - UNNAMED TRIBUTARY	3.74							
DECATUR	051202060301		INW0631_T1004	SAND CREEK - UNNAMED TRIBUTARY	4.00							
DECATUR	051202060301		INW0631_T1005	SAND CREEK - UNNAMED TRIBUTARY	0.98							
DECATUR	051202060301		INW0631_T1006	SAND CREEK - UNNAMED TRIBUTARY	1.68							
DECATUR	051202060301		INW0631_T1007	SAND CREEK - UNNAMED TRIBUTARY	1.93							
DECATUR	051202060301		INW0631_T1008	SAND CREEK - UNNAMED TRIBUTARY	2.00							
DECATUR	051202060301		INW0631_T1009	SAND CREEK - UNNAMED TRIBUTARY	1.52							
DECATUR	051202060301		INW0631_T1010	SAND CREEK - UNNAMED TRIBUTARY	6.20							
DECATUR	051202060301	INW0631_00	INW0631_T1010	SAND CREEK - UNNAMED TRIBUTARY	6.20							
DECATUR	051202060302		INW0632_01	MUDDY FORK SAND CREEK	18.48							
DECATUR	051202060302	INW0633_T1001	INW0632_01	MUDDY FORK SAND CREEK	18.48							
DECATUR	051202060302	INW0633_T1002	INW0632_01	MUDDY FORK SAND CREEK	18.48							
DECATUR	051202060302	INW0633_T1004	INW0632_01	MUDDY FORK SAND CREEK	18.48							
DECATUR	051202060302		INW0632_02	MUDDY FORK SAND CREEK	12.71							
DECATUR	051202060302		INW0632_P1001	GREENSBURG RESERVOIR - ARTIFICIAL PATH	0.47							
DECATUR	051202060302		INW0632_T1004	MUDDY FORK SAND CREEK - UNNAMED TRIBUTARY	1.26							
DECATUR	051202060303		INW0633_01	COBBS FORK	28.08							
DECATUR	051202060303	INW0635_00	INW0633_01	COBBS FORK	28.08							

COUNTY	HYDROLOGIC UNIT CODE	2012 AUID (RETIRED)	2014 AUID	2014 AU NAME	2014 AU SIZE (MILES)							
DECATUR	051202060303		INW0633_02	COBBS FORK	8.18							
DECATUR	051202060303	INW0636_01	INW0633_02	COBBS FORK	8.18							
DECATUR	051202060303		INW0633_P1001	COBBS FORK - ARTIFICIAL PATH	0.07							
DECATUR	051202060303		INW0633_T1007	COBBS FORK - UNNAMED TRIBUTARY	3.94							
DECATUR	051202060303		INW0633_T1008	COBBS FORK - UNNAMED TRIBUTARY	5.35							
DECATUR	051202060303		INW0633_T1009	JORDAN CREEK	7.70							
DECATUR	051202060303	INW0636_00	INW0633_T1009	JORDAN CREEK	7.70							
DECATUR	051202060303		INW0633_T1010	FALL BRANCH	6.18							
DECATUR	051202060303		INW0633_T1011	COBBS FORK - UNNAMED TRIBUTARY	3.17							
DECATUR	051202060304		INW0634_01	SAND CREEK	19.44							
DECATUR	051202060304	IN0632_T1003	INW0634_01	SAND CREEK	19.44							
DECATUR	051202060304		INW0634_02	SAND CREEK	21.44							
DECATUR	051202060304		INW0634_P1001	SAND CREEK - ARTIFICIAL PATH	0.19							
BARTHOLOMEW	051202060310	INW063K_00	INW0634_T1005	SAND BRANCH	5.68							
DECATUR	051202060304		INW0634_T1006	SAND CREEK - UNNAMED TRIBUTARY	7.99							
DECATUR	051202060304	INW0632_00	INW0634_T1006	SAND CREEK - UNNAMED TRIBUTARY	7.99							
DECATUR	051202060304		INW0634_T1007	LOST FORK	9.68							
DECATUR	051202060305		INW0635_01	SAND CREEK	12.89							
DECATUR	051202060305	INW0637_T1005	INW0635_01	SAND CREEK	12.89							
DECATUR	051202060305		INW0635_T1001	RODNEY BRANCH	7.12							
DECATUR	051202060305		INW0635_T1002	PANTHER CREEK	15.69							
DECATUR	051202060306		INW0636_02	SAND CREEK	19.03							
JENNINGS	051202060306		INW0636_02	SAND CREEK	19.03							
DECATUR	051202060306	INW0638_T1006	INW0636_02	SAND CREEK	19.03							
JENNINGS	051202060306	INW0639_T1007	INW0636_02	SAND CREEK	19.03							
DECATUR	051202060306		INW0636_T1003	ROCK CREEK	14.95							
JENNINGS	051202060306		INW0636_T1003	ROCK CREEK	14.95							
DECATUR	051202060306	INW0638_00	INW0636_T1003	ROCK CREEK	14.95							
JENNINGS	051202060306		INW0636_T1004	ICE CREEK	8.05							
JENNINGS	051202060306	INW0638_00	INW0636_T1004	ICE CREEK	8.05							
DECATUR	051202060306		INW0636_T1005	MILLSTONE CREEK	11.51							
DECATUR	051202060306	INW0639_00	INW0636_T1005	MILLSTONE CREEK	11.51							
BARTHOLOMEW	051202060307		INW0637_01	BEAR CREEK	15.52							
DECATUR	051202060307		INW0637_01	BEAR CREEK	15.52							
DECATUR	051202060307	INW063F_00	INW0637_01	BEAR CREEK	15.52							
DECATUR	051202060307		INW0637_02	BEAR CREEK	11.70							
JENNINGS	051202060307		INW0637_02	BEAR CREEK	11.70							
JENNINGS	051202060307	INW063G_T1001	INW0637_02	BEAR CREEK	11.70							
DECATUR	051202060307		INW0637_T1001	BEAR CREEK - UNNAMED TRIBUTARY	3.67							
DECATUR	051202060307		INW0637_T1002	BEAR CREEK - UNNAMED TRIUBTARY	5.23							
JENNINGS	051202060307		INW0637_T1002	BEAR CREEK - UNNAMED TRIUBTARY	5.23							
DECATUR	051202060308		INW0638_01	WYALOOSING CREEK	37.92							
JENNINGS	051202060308		INW0638_01	WYALOOSING CREEK	37.92							
DECATUR	051202060308	INW063C_00	INW0638_01	WYALOOSING CREEK	37.92							

COUNTY	HYDROLOGIC UNIT CODE	2012 AUID (RETIRED)	2014 AUID	2014 AU NAME	2014 AU SIZE (MILES)							
JENNINGS	051202060308	INW063D_00	INW0638_01	WYALOOSING CREEK	37.92							
JENNINGS	051202060308		INW0638_02	WYALOOSING CREEK	4.85							
JENNINGS	051202060308	INW063E_00	INW0638_02	WYALOOSING CREEK	4.85							
DECATUR	051202060308		INW0638_T1001	WYALOOSING CREEK - UNNAMED TRIBUTARY	6.65							
DECATUR	051202060308		INW0638_T1002	TURNOVER CREEK	7.15							
DECATUR	051202060308		INW0638_T1003	WYALOOSING CREEK - UNNAMED TRIBUTARY	4.41							
DECATUR	051202060308		INW0638_T1004	RAT TAIL CREEK	10.66							
JENNINGS	051202060308		INW0638_T1004	RAT TAIL CREEK	10.66							
JENNINGS	051202060308		INW0638_T1005	BENNETTS BRANCH	5.27							
JENNINGS	051202060309		INW0639_01	SAND CREEK	16.59							
JENNINGS	051202060309	INW063A_T1008	INW0639_01	SAND CREEK	16.59							
JENNINGS	051202060309	INW063B_T1009	INW0639_01	SAND CREEK	16.59							
JENNINGS	051202060309		INW0639_T1001	BEAR CREEK	9.87							
JENNINGS	051202060309	INW063A_00	INW0639_T1001	BEAR CREEK	9.87							
JENNINGS	051202060309		INW0639_T1002	FISH CREEK	7.29							
JENNINGS	051202060309	INW063B_00	INW0639_T1002	FISH CREEK	7.29							
JENNINGS	051202060309		INW0639_T1003	SAND CREEK - UNNAMED TRIBUTARY	3.59							
JENNINGS	051202060310		INW063A_01	SAND CREEK	12.97							
JENNINGS	051202060310	INW063H_T1010	INW063A_01	SAND CREEK	12.97							
JACKSON	051202060310		INW063A_02	SAND CREEK	5.66							
JENNINGS	051202060310		INW063A_02	SAND CREEK	5.66							
BARTHOLOMEW	051202060310	INW063K_T1011	INW063A_02	SAND CREEK	5.66							
JENNINGS	051202060310		INW063A_T1001	NETTLE CREEK	10.08							
JENNINGS	051202060310	INW063H_00	INW063A_T1001	NETTLE CREEK	10.08							
BARTHOLOMEW	051202060310		INW063A_T1002	ROCK CREEK	22.87							
JENNINGS	051202060310		INW063A_T1002	ROCK CREEK	22.87							
JENNINGS	051202060310	INW063J_00	INW063A_T1002	ROCK CREEK	22.87							
BARTHOLOMEW	051202060310		INW063A_T1003	SAND CREEK - UNNAMED TRIBUTARY	5.55							
BARTHOLOMEW	051202060401		INW0641_01	WHITE CREEK, EAST FORK	9.19							
BARTHOLOMEW	051202060401	INW0654_00	INW0641_01	WHITE CREEK, EAST FORK	9.19							
BARTHOLOMEW	051202060401		INW0641_02	WHITE CREEK, EAST FORK	5.14							
BARTHOLOMEW	051202060401	INW0654_00	INW0641_02	WHITE CREEK, EAST FORK	5.14							
BARTHOLOMEW	051202060401		INW0641_P1001	GRANDVIEW LAKE - ARTIFICIAL PATH	2.60							
BARTHOLOMEW	051202060401		INW0641_T1001	WHITE CREEK, EAST FORK - UNNAMED TRIBUTARY	2.99							
BARTHOLOMEW	051202060401		INW0641_T1002	WHITE CREEK, EAST FORK - UNNAMED TRIBUTARY	7.61							
BARTHOLOMEW	051202060401	INW0654_00	INW0641_T1002	WHITE CREEK, EAST FORK - UNNAMED TRIBUTARY	7.61							
BARTHOLOMEW	051202060401		INW0641_T1003	WHITE CREEK, EAST FORK - UNNAMED TRIBUTARY	2.90							
BARTHOLOMEW	051202060401		INW0641_T1004	WHITE CREEK, EAST FORK - UNNAMED TRIBUTARY	4.65							
BARTHOLOMEW	051202060401		INW0641_T1005	WHITE CREEK, EAST FORK - UNNAMED TRIBUTARY	3.80							
BARTHOLOMEW	051202060402	INW0652_T1022	INW0642_01	WHITE CREEK, SOUTH FORK	2.20							
BARTHOLOMEW	051202060402		INW0642_02	WHITE CREEK, SOUTH FORK - UNNAMED TRIBUTARY	5.09							
BARTHOLOMEW	051202060402	INW0652_T1022	INW0642_02	WHITE CREEK, SOUTH FORK - UNNAMED TRIBUTARY	5.09							
BARTHOLOMEW	051202060402		INW0642_P1001	WHITE CREEK - ARTIFICIAL PATH	0.21							
BARTHOLOMEW	051202060402		INW0642_P1002	LUTHERAN LAKE - ARTIFICIAL PATH	1.12							

COUNTY	HYDROLOGIC UNIT CODE	2012 AUID (RETIRED)	2014 AUID	2014 AU NAME	2014 AU SIZE (MILES)							
BARTHOLOMEW	051202060402	INW0652_00	INW0642_P1002	LUTHERAN LAKE - ARTIFICIAL PATH	1.12							
BROWN	051202060402		INW0642_T1001	WHITE CREEK, SOUTH FORK - UNNAMED TRIBUTARY	7.69							
JACKSON	051202060402		INW0642_T1001	WHITE CREEK, SOUTH FORK - UNNAMED TRIBUTARY	7.69							
JACKSON	051202060402		INW0642_T1002	WHITE CREEK, SOUTH FORK - UNNAMED TRIBUTARY	0.96							
BARTHOLOMEW	051202060402		INW0642_T1003	WHITE CREEK, SOUTH FORK - UNNAMED TRIBUTARY	5.59							
BROWN	051202060402		INW0642_T1003	WHITE CREEK, SOUTH FORK - UNNAMED TRIBUTARY	5.59							
BARTHOLOMEW	051202060402		INW0642_T1004	BUCK CREEK	10.00							
JACKSON	051202060402		INW0642_T1004	BUCK CREEK	10.00							
JACKSON	051202060402	INW0652_T1023	INW0642_T1004	BUCK CREEK	10.00							
JACKSON	051202060402		INW0642_T1004A	BUCK CREEK - UNNAMED TRIBUTARY	0.53							
BARTHOLOMEW	051202060402		INW0642_T1005	WHITE CREEK - UNNAMED TRIBUTARY	6.88							
BROWN	051202060402		INW0642_T1005	WHITE CREEK - UNNAMED TRIBUTARY	6.88							
BARTHOLOMEW	051202060402		INW0642_T1006	WHITE CREEK, SOUTH FORK - UNNAMED TRIBUTARY	6.20							
BROWN	051202060402		INW0642_T1006	WHITE CREEK, SOUTH FORK - UNNAMED TRIBUTARY	6.20							
BARTHOLOMEW	051202060402	INW0652_00	INW0642_T1006	WHITE CREEK, SOUTH FORK - UNNAMED TRIBUTARY	6.20							
BROWN	051202060402		INW0642_T1006A	WHITE CREEK, SOUTH FORK - UNNAMED TRIBUTARY	0.60							
BROWN	051202060402		INW0642_T1006B	WHITE CREEK, SOUTH FORK - UNNAMED TRIBUTARY	0.93							
BARTHOLOMEW	051202060402		INW0642_T1006C	WHITE CREEK, SOUTH FORK - UNNAMED TRIBUTARY	0.73							
BARTHOLOMEW	051202060402		INW0642_T1007	WHITE CREEK, SOUTH FORK - UNNAMED TRIBUTARY	1.84							
BARTHOLOMEW	051202060403		INW0643_01	WHITE CREEK, EAST FORK	25.21							
JACKSON	051202060403		INW0643_01	WHITE CREEK, EAST FORK	25.21							
JACKSON	051202060403	INW0655_00	INW0643_01	WHITE CREEK, EAST FORK	25.21							
JACKSON	051202060403	INW0655_00	INW0643_01	WHITE CREEK, EAST FORK	25.21							
BARTHOLOMEW	051202060403	INW0655_00	INW0643_P1001	WHITE CREEK, SOUTH FORK - ARTIFICIAL PATH	0.16							
BARTHOLOMEW	051202060403		INW0643_T1001	WHITE CREEK, SOUTH FORK - UNNAMED TRIBUTARY	7.42							
BARTHOLOMEW	051202060403	INW0655_00	INW0643_T1001	WHITE CREEK, SOUTH FORK - UNNAMED TRIBUTARY	7.42							
BARTHOLOMEW	051202060403		INW0643_T1002	WHITE CREEK, SOUTH FORK - UNNAMED TRIBUTARY	8.82							
BARTHOLOMEW	051202060403	INW0655_00	INW0643_T1002	WHITE CREEK, SOUTH FORK - UNNAMED TRIBUTARY	8.82							
BARTHOLOMEW	051202060403		INW0643_T1003	WHITE CREEK, SOUTH FORK - UNNAMED TRIBUTARY	4.63							
JACKSON	051202060403		INW0643_T1004	WHITE CREEK, SOUTH FORK - UNNAMED TRIBUTARY	3.32							
BARTHOLOMEW	051202060404		INW0644_01	WHITE CREEK	22.55							
BROWN	051202060404		INW0644_01	WHITE CREEK	22.55							
BARTHOLOMEW	051202060404	INW0651_00	INW0644_01	WHITE CREEK	22.55							
BARTHOLOMEW	051202060404		INW0644_01A	WHITE CREEK - UNNAMED TRIBUTARY	0.64							
BARTHOLOMEW	051202060404		INW0644_02	WHITE CREEK	23.51							
JACKSON	051202060404		INW0644_02	WHITE CREEK	23.51							
BARTHOLOMEW	051202060404	INW0653_00	INW0644_02	WHITE CREEK	23.51							
BARTHOLOMEW	051202060404		INW0644_P1001	WHITE CREEK - ARTIFICIAL PATH	0.48							
BARTHOLOMEW	051202060404		INW0644_T1001	WHITE CREEK - UNNAMED TRIBUTARY	3.55							
BARTHOLOMEW	051202060404		INW0644_T1001A	WHITE CREEK - UNNAMED TRIBUTARY	0.49							
BARTHOLOMEW	051202060404		INW0644_T1002	WHITE CREEK - UNNAMED TRIBUTARY	10.29							
BARTHOLOMEW	051202060404		INW0644_T1003	WHITE CREEK - UNNAMED TRIBUTARY	4.99							
BARTHOLOMEW	051202060404		INW0644_T1004	WHITE CREEK - UNNAMED TRIBUTARY	8.57							
JACKSON	051202060404		INW0644_T1004	WHITE CREEK - UNNAMED TRIBUTARY	8.57							
JACKSON	051202060405		INW0645_01	WHITE CREEK	33.67							

COUNTY	HYDROLOGIC UNIT CODE	2012 AUID (RETIRED)	2014 AUID	2014 AU NAME	2014 AU SIZE (MILES)							
BARTHOLOMEW	051202060405		INW0645_T1001	WHITE CREEK - UNNAMED TRIBUTARY	24.07							
JACKSON	051202060405		INW0645_T1001	WHITE CREEK - UNNAMED TRIBUTARY	24.07							
JACKSON	051202060405		INW0645_T1002	WHITE CREEK - UNNAMED TRIBUTARY	10.25							
JACKSON	051202060405		INW0645_T1003	SPRAY CREEK	15.20							
JACKSON	051202060405	INW0657_T1025	INW0645_T1003	SPRAY CREEK	15.20							
JACKSON	051202060405	INW0657_T1026	INW0645_T1003	SPRAY CREEK	15.20							
JACKSON	051202060405		INW0645_T1004	WHITE CREEK, WEST BRANCH	10.72							
JACKSON	051202060501		INW0651_01	WHITE RIVER, EAST FORK	9.99							
JACKSON	051202060501	INW0641_M1015	INW0651_01	WHITE RIVER, EAST FORK	9.99							
JACKSON	051202060501		INW0651_T1001	WHITE RIVER, EAST FORK - UNNAMED TRIBUTARY	6.55							
BARTHOLOMEW	051202060501		INW0651_T1002	THOMPSON SLOUGH	19.95							
JACKSON	051202060501		INW0651_T1002	THOMPSON SLOUGH	19.95							
BARTHOLOMEW	051202060501	INW0642_00	INW0651_T1002	THOMPSON SLOUGH	19.95							
JACKSON	051202060502		INW0652_01	WHITE RIVER, EAST FORK	9.29							
JACKSON	051202060502		INW0652_T1001	WHITE RIVER, EAST FORK - UNNAMED TRIBUTARY	4.66							
JACKSON	051202060502	INW0643_00	INW0652_T1001	WHITE RIVER, EAST FORK - UNNAMED TRIBUTARY	4.66							
JACKSON	051202060502		INW0652_T1001A	WHITE RIVER, EAST FORK - UNNAMED TRIBUTARY	1.68							
JACKSON	051202060502		INW0652_T1002	HEDDY RUN	10.23							
JACKSON	051202060502	INW0643_00	INW0652_T1002	HEDDY RUN	10.23							
JACKSON	051202060503		INW0653_01	WHITE RIVER, EAST FORK	23.12							
JACKSON	051202060503	INW0645_M1017	INW0653_01	WHITE RIVER, EAST FORK	23.12							
JACKSON	051202060503		INW0653_T1001	INDIAN CREEK	5.54							
JACKSON	051202060503	INW0645_00	INW0653_T1001	INDIAN CREEK	5.54							
JACKSON	051202060503		INW0653_T1001A	INDIAN CREEK	0.90							
JACKSON	051202060503		INW0653_T1002	WALKER DITCH	18.62							
JACKSON	051202060601		INW0661_01	WHITE RIVER, EAST FORK	3.92							
JACKSON	051202060601	INW0661_M1018	INW0661_01	WHITE RIVER, EAST FORK	3.92							
JACKSON	051202060601		INW0661_01A	WHITE RIVER, EAST FORK - UNNAMED TRIBUTARY	1.25							
JACKSON	051202060601		INW0661_01B	WHITE RIVER, EAST FORK - UNNAMED TRIBUTARY	0.37							
JACKSON	051202060601		INW0661_T1001	RICHARD DITCH	12.01							
JACKSON	051202060601		INW0661_T1002	HOUGH CREEK	23.82							
JACKSON	051202060601	INW0661_00	INW0661_T1002	HOUGH CREEK	23.82							
JACKSON	051202060602		INW0662_01	WHITE RIVER, EAST FORK	9.66							
JACKSON	051202060602	INW0644_M1020	INW0662_01	WHITE RIVER, EAST FORK	9.66							
JACKSON	051202060602	INW0662_M1019	INW0662_01	WHITE RIVER, EAST FORK	9.66							
JACKSON	051202060602		INW0662_T1001	WHITE RIVER, EAST FORK - UNNAMED TRIBUTARY	5.36							
JACKSON	051202060602	INW0662_00	INW0662_T1001	WHITE RIVER, EAST FORK - UNNAMED TRIBUTARY	5.36							
JACKSON	051202060602		INW0662_T1002	WAYMAN DITCH	17.45							
JACKSON	051202060602	INW0662_00	INW0662_T1002	WAYMAN DITCH	17.45							
JACKSON	051202060602		INW0662_T1003	MCHARGUE DITCH	22.29							
JACKSON	051202060602	INW0663_00	INW0662_T1003	MCHARGUE DITCH	22.29							
JACKSON	051202060602		INW0662_T1004	MCMILLAN DITCH	20.90							
JACKSON	051202060603	INW0665_M1021	INW0663_01	WHITE RIVER, EAST FORK	7.78							
JACKSON	051202060603		INW0663_T1001	SINGER DITCH	7.12							

COUNTY	HYDROLOGIC UNIT CODE	2012 AUID (RETIRED)	2014 AUID	2014 AU NAME	2014 AU SIZE (MILES)							
JACKSON	051202060603	INW0665_00	INW0663_T1001	SINGER DITCH	7.12							
JACKSON	051202060603		INW0663_T1002	WHITE RIVER, EAST FORK - UNNAMED TRIBUTARY	9.65							
JACKSON	051202060603	INW0665_00	INW0663_T1002	WHITE RIVER, EAST FORK - UNNAMED TRIBUTARY	9.65							
JACKSON	051202060603		INW0663_T1003	STUCKWISCH DITCH	7.37							
JACKSON	051202060603	INW0665_00	INW0663_T1003	STUCKWISCH DITCH	7.37							
JACKSON	051202060603	INW0665_00	INW0663_T1004	ZOLLMAN DITCH	1.83							
RIPLEY	051202070101		INW0711_01	BIG CREEK	8.35							
RIPLEY	051202070101	INW0711_00	INW0711_01	BIG CREEK	8.35							
RIPLEY	051202070101		INW0711_02	BIG CREEK	4.80							
RIPLEY	051202070101	INW0711_00	INW0711_02	BIG CREEK	4.80							
RIPLEY	051202070101		INW0711_T1001	BIG CREEK - UNNAMED TRIBUTARY	3.34							
RIPLEY	051202070101		INW0711_T1002	BIG CREEK - UNNAMED TRIBUTARY	8.01							
RIPLEY	051202070101	INW0711_00	INW0711_T1002	BIG CREEK - UNNAMED TRIBUTARY	8.01							
RIPLEY	051202070101		INW0711_T1003	BIG CREEK - UNNAMED TRIBUTARY	2.16							
JEFFERSON	051202070102		INW0712_01	BIG CREEK	17.18							
JEFFERSON	051202070102	INW0712_00	INW0712_01	BIG CREEK	17.18							
RIPLEY	051202070102		INW0712_T1001	BIG CREEK - UNNAMED TRIBUTARY	4.15							
RIPLEY	051202070102	INW0712_00	INW0712_T1001	BIG CREEK - UNNAMED TRIBUTARY	4.15							
JEFFERSON	051202070102		INW0712_T1002	BIG CREEK - UNNAMED TRIBUTARY	9.05							
RIPLEY	051202070102		INW0712_T1002	BIG CREEK - UNNAMED TRIBUTARY	9.05							
JEFFERSON	051202070102	INW0712_00	INW0712_T1002	BIG CREEK - UNNAMED TRIBUTARY	9.05							
JEFFERSON	051202070102		INW0712_T1003	MARBLE CREEK	10.42							
RIPLEY	051202070102		INW0712_T1003	MARBLE CREEK	10.42							
JEFFERSON	051202070102	INW0712_00	INW0712_T1003	MARBLE CREEK	10.42							
JEFFERSON	051202070103		INW0713_01	MIDDLE FORK CREEK	16.97							
JEFFERSON	051202070103	INW0714_00	INW0713_01	MIDDLE FORK CREEK	16.97							
JEFFERSON	051202070103		INW0713_T1002	MIDDLE FORK CREEK - UNNAMED TRIBUTARY	3.78							
JEFFERSON	051202070103	INW0714_00	INW0713_T1002	MIDDLE FORK CREEK - UNNAMED TRIBUTARY	3.78							
JEFFERSON	051202070103	INW0714_00	INW0713_T1003	TURKEY BRANCH	3.75							
JEFFERSON	051202070104		INW0714_01	BIG CREEK	17.35							
JEFFERSON	051202070104	INW0713_00	INW0714_01	BIG CREEK	17.35							
JACKSON	051202070104		INW0714_T1001	CAMP CREEK	17.14							
JEFFERSON	051202070104		INW0714_T1001	CAMP CREEK	17.14							
JENNINGS	051202070104		INW0714_T1001	CAMP CREEK	17.14							
JEFFERSON	051202070104	INW0713_T1001	INW0714_T1001	CAMP CREEK	17.14							
JEFFERSON	051202070105		INW0715_01	BIG CREEK	12.14							
JEFFERSON	051202070105	INW0715_00	INW0715_01	BIG CREEK	12.14							
JEFFERSON	051202070105		INW0715_02	BIG CREEK	6.67							
JEFFERSON	051202070105	INW0716_00	INW0715_02	BIG CREEK	6.67							
JEFFERSON	051202070105		INW0715_T1001	HENSLEY CREEK	14.25							
JEFFERSON	051202070105	INW0715_00	INW0715_T1001	HENSLEY CREEK	14.25							
JEFFERSON	051202070105		INW0715_T1002	HARBERTS CREEK	17.40							
JEFFERSON	051202070105	INW0716_T1007	INW0715_T1002	HARBERTS CREEK	17.40							
RIPLEY	051202070201		INW0721_01	GRAHAM CREEK	27.83							

COUNTY	HYDROLOGIC UNIT CODE	2012 AUID (RETIRED)	2014 AUID	2014 AU NAME	2014 AU SIZE (MILES)							
RIPLEY	051202070201	INW0721_00	INW0721_01	GRAHAM CREEK	27.83							
RIPLEY	051202070201		INW0721_T1001	GRAHAM CREEK, NORTH FORK	22.06							
RIPLEY	051202070201	INW0722_00	INW0721_T1001	GRAHAM CREEK, NORTH FORK	22.06							
RIPLEY	051202070202		INW0722_01	LITTLE GRAHAM CREEK	13.62							
RIPLEY	051202070202	INW0724_00	INW0722_01	LITTLE GRAHAM CREEK	13.62							
JENNINGS	051202070202		INW0722_02	LITTLE GRAHAM CREEK	32.44							
RIPLEY	051202070202		INW0722_02	LITTLE GRAHAM CREEK	32.44							
JENNINGS	051202070202	INW0725_00	INW0722_02	LITTLE GRAHAM CREEK	32.44							
JENNINGS	051202070203		INW0723_01	GRAHAM CREEK	37.65							
RIPLEY	051202070203		INW0723_01	GRAHAM CREEK	37.65							
RIPLEY	051202070203	INW0723_00	INW0723_01	GRAHAM CREEK	37.65							
RIPLEY	051202070203		INW0723_T1001	HUNGRY HOLLOW	5.04							
RIPLEY	051202070203	INW0723_00	INW0723_T1001	HUNGRY HOLLOW	5.04							
JENNINGS	051202070203		INW0723_T1002	RUSH BRANCH	7.21							
JENNINGS	051202070203	INW0723_00	INW0723_T1002	RUSH BRANCH	7.21							
JENNINGS	051202070204		INW0724_01	GRAHAM CREEK	21.91							
JENNINGS	051202070204	INW0726_00	INW0724_01	GRAHAM CREEK	21.91							
JENNINGS	051202070204		INW0724_02	GRAHAM CREEK	26.79							
JENNINGS	051202070204	INW0727_00	INW0724_02	GRAHAM CREEK	26.79							
JENNINGS	051202070204	INW0729_00	INW0724_02	GRAHAM CREEK	26.79							
JENNINGS	051202070204		INW0724_T1001	TURKEY RUN	7.87							
JENNINGS	051202070204	INW0726_00	INW0724_T1001	TURKEY RUN	7.87							
JENNINGS	051202070204		INW0724_T1001	TURKEY RUN	7.87							
JENNINGS	051202070204	INW0726_00	INW0724_T1001	TURKEY RUN	7.87							
JENNINGS	051202070204		INW0724_T1002	GRAHAM CREEK - UNNAMED TRIBUTARY	5.94							
JENNINGS	051202070204	INW0727_00	INW0724_T1002	GRAHAM CREEK - UNNAMED TRIBUTARY	5.94							
JENNINGS	051202070204		INW0724_T1003	GRAHAM CREEK - UNNAMED TRIBUTARY	3.56							
JENNINGS	051202070204		INW0724_T1004	GRAHAM CREEK - UNNAMED TRIBUTARY	3.87							
JENNINGS	051202070204	INW0727_00	INW0724_T1004	GRAHAM CREEK - UNNAMED TRIBUTARY	3.87							
JEFFERSON	051202070204		INW0724_T1005	LITTLE BEAR CREEK	23.22							
JENNINGS	051202070204		INW0724_T1005	LITTLE BEAR CREEK	23.22							
JENNINGS	051202070204	INW0728_00	INW0724_T1005	LITTLE BEAR CREEK	23.22							
RIPLEY	051202070301		INW0731_01	OTTER CREEK	34.95							
RIPLEY	051202070301	INW0761_00	INW0731_01	OTTER CREEK	34.95							
RIPLEY	051202070301		INW0731_T1001	LONG BRANCH	6.82							
RIPLEY	051202070301	INW0761_00	INW0731_T1001	LONG BRANCH	6.82							
RIPLEY	051202070301		INW0731_T1002	LITTLE OTTER CREEK	15.20							
RIPLEY	051202070301	INW0762_00	INW0731_T1002	LITTLE OTTER CREEK	15.20							
RIPLEY	051202070301		INW0731_T1003	LITTLE OTTER CREEK - UNNAMED TRIBUTARY	5.24							
RIPLEY	051202070301		INW0731_T1004	BEAR BRANCH	5.04							
JENNINGS	051202070302		INW0732_01	OTTER CREEK	12.98							
RIPLEY	051202070302		INW0732_01	OTTER CREEK	12.98							
RIPLEY	051202070302	INW0763_00	INW0732_01	OTTER CREEK	12.98							
JENNINGS	051202070302	INW0763_00	INW0732_02	OTTER CREEK	1.04							
RIPLEY	051202070302		INW0732_T1001	FALLING TIMBER BRANCH	8.89							
RIPLEY	051202070302	INW0763_00	INW0732_T1001	FALLING TIMBER BRANCH	8.89							

COUNTY	HYDROLOGIC UNIT CODE	2012 AUID (RETIRED)	2014 AUID	2014 AU NAME	2014 AU SIZE (MILES)							
RIPLEY	051202070302		INW0732_T1002	LITTLE OTTER FORK	14.89							
RIPLEY	051202070302	INW0764_00	INW0732_T1002	LITTLE OTTER FORK	14.89							
JENNINGS	051202070303		INW0733_01	OTTER CREEK	24.13							
JENNINGS	051202070303	INW0765_00	INW0733_01	OTTER CREEK	24.13							
JENNINGS	051202070303	INW0766_00	INW0733_01	OTTER CREEK	24.13							
JENNINGS	051202070303	INW0765_00	INW0733_T1001	OTTER CREEK - UNNAMED TRIBUTARY	2.12							
JENNINGS	051202070303		INW0733_T1002	OTTER CREEK - UNNAMED TRIBUTARY	4.74							
JENNINGS	051202070303		INW0733_T1003	OTTER CREEK - UNNAMED TRIBUTARY	2.57							
JENNINGS	051202070303		INW0733_T1004	HUCKLEBERRY BRANCH	2.39							
JENNINGS	051202070303		INW0733_T1005	CROOKED CREEK	12.25							
JENNINGS	051202070303	INW0766_00	INW0733_T1005	CROOKED CREEK	12.25							
JENNINGS	051202070303		INW0733_T1006	CROOKED CREEK - UNNAMED TRIBUTARY	6.19							
JENNINGS	051202070303	INW0766_00	INW0733_T1006	CROOKED CREEK - UNNAMED TRIBUTARY	6.19							
JENNINGS	051202070303		INW0733_T1007	GOOSE RUN	7.56							
JENNINGS	051202070303	INW0766_00	INW0733_T1007	GOOSE RUN	7.56							
DECATUR	051202070401		INW0741_01	VERNON FORK MUSCATATUCK RIVER	13.09							
DECATUR	051202070401	INW0751_00	INW0741_01	VERNON FORK MUSCATATUCK RIVER	13.09							
DECATUR	051202070401		INW0741_02	VERNON FORK MUSCATATUCK RIVER	17.17							
DECATUR	051202070401	INW0752_00	INW0741_02	VERNON FORK MUSCATATUCK RIVER	17.17							
DECATUR	051202070401		INW0741_03	VERNON FORK MUSCATATUCK RIVER	2.84							
DECATUR	051202070401	INW0753_00	INW0741_03	VERNON FORK MUSCATATUCK RIVER	2.84							
RIPLEY	051202070401		INW0741_T1001	VERNON FORK MUSCATATUCK RIVER - UNNAMED TRIBUTARY	6.23							
RIPLEY	051202070401		INW0741_T1002	HONEY CREEK	6.41							
RIPLEY	051202070401	INW0753_00	INW0741_T1002	HONEY CREEK	6.41							
DECATUR	051202070401		INW0741_T1003	SQUARE RUN	10.64							
DECATUR	051202070401	INW0753_00	INW0741_T1003	SQUARE RUN	10.64							
JENNINGS	051202070402		INW0742_01	VERNON FORK MUSCATATUCK RIVER	14.85							
JENNINGS	051202070402	INW0754_00	INW0742_01	VERNON FORK MUSCATATUCK RIVER	14.85							
RIPLEY	051202070402		INW0742_T1001	FLATROCK CREEK	3.87							
JENNINGS	051202070402		INW0742_T1002	WOLF CREEK	4.12							
JENNINGS	051202070402		INW0742_T1003	SUGAR CREEK	14.44							
RIPLEY	051202070402		INW0742_T1003	SUGAR CREEK	14.44							
JENNINGS	051202070402	INW0755_00	INW0742_T1003	SUGAR CREEK	14.44							
RIPLEY	051202070402		INW0742_T1004	LEATHERWOOD CREEK	16.93							
RIPLEY	051202070402	INW0755_00	INW0742_T1004	LEATHERWOOD CREEK	16.93							
JENNINGS	051202070403		INW0743_01	VERNON FORK MUSCATATUCK RIVER	15.31							
JENNINGS	051202070403	INW0756_00	INW0743_01	VERNON FORK MUSCATATUCK RIVER	15.31							
JENNINGS	051202070403	INW0758_T1010	INW0743_01	VERNON FORK MUSCATATUCK RIVER	15.31							
JENNINGS	051202070403		INW0743_01A	BRUSH CREEK	0.63							
JENNINGS	051202070403		INW0743_01B	BRUSH CREEK	0.42							
JENNINGS	051202070403		INW0743_P1001	BRUSH CREEK RESERVOIR	2.66							
JENNINGS	051202070403	INW0757_00	INW0743_P1001	BRUSH CREEK RESERVOIR	2.66							
JENNINGS	051202070403		INW0743_T1001	FINCH BRANCH	9.40							
RIPLEY	051202070403		INW0743_T1001	FINCH BRANCH	9.40							

COUNTY	HYDROLOGIC UNIT CODE	2012 AUID (RETIRED)	2014 AUID	2014 AU NAME	2014 AU SIZE (MILES)							
JENNINGS	051202070403	INW0756_00	INW0743_T1001	FINCH BRANCH	9.40							
JENNINGS	051202070403		INW0743_T1002	BRUSH CREEK	23.35							
RIPLEY	051202070403		INW0743_T1002	BRUSH CREEK	23.35							
JENNINGS	051202070403	INW0756_00	INW0743_T1002	BRUSH CREEK	23.35							
JENNINGS	051202070403	INW0757_00	INW0743_T1002	BRUSH CREEK	23.35							
JENNINGS	051202070404		INW0744_01	VERNON FORK MUSCATATUCK RIVER	8.56							
JENNINGS	051202070404	INW0758_00	INW0744_01	VERNON FORK MUSCATATUCK RIVER	8.56							
JENNINGS	051202070404		INW0744_02	VERNON FORK MUSCATATUCK RIVER	16.13							
JENNINGS	051202070404	INW0759_T1011	INW0744_02	VERNON FORK MUSCATATUCK RIVER	16.13							
JENNINGS	051202070404		INW0744_T1001	PLEASANT RUN	8.53							
JENNINGS	051202070404		INW0744_T1002	LONG BRANCH	7.06							
JENNINGS	051202070404	INW0758_00	INW0744_T1002	LONG BRANCH	7.06							
JENNINGS	051202070404		INW0744_T1003	VERNON FORK MUSCATATUCK RIVER - UNNAMED TRIBUTARY	4.31							
JEFFERSON	051202070501		INW0751_01	HOG CREEK	7.77							
JEFFERSON	051202070501	INW0744_00	INW0751_01	HOG CREEK	7.77							
SCOTT	051202070501		INW0751_02	HOG CREEK	4.41							
SCOTT	051202070501	INW0744_00	INW0751_02	HOG CREEK	4.41							
SCOTT	051202070501		INW0751_P1001	HOG CREEK - ARTIFICIAL PATH	0.34							
JEFFERSON	051202070501		INW0751_P1002	HOG CREEK - ARTIFICIAL PATH	0.34							
SCOTT	051202070501		INW0751_P1003	HOG CREEK - ARTIFICIAL PATH	0.30							
SCOTT	051202070501	INW0744_00	INW0751_P1004	WHITE EYE BRANCH	0.49							
SCOTT	051202070501		INW0751_P1005	PINE LAKE -ARTIFICIAL PATH	0.75							
SCOTT	051202070501		INW0751_T1001	HOG CREEK - UNNAMED TRIBUTARY	3.78							
JEFFERSON	051202070501	INW0744_00	INW0751_T1001	HOG CREEK - UNNAMED TRIBUTARY	3.78							
SCOTT	051202070501		INW0751_T1002	HOG CREEK - UNNAMED TRIBUTARY	2.35							
SCOTT	051202070501	INW0744_00	INW0751_T1002	HOG CREEK - UNNAMED TRIBUTARY	2.35							
JEFFERSON	051202070501		INW0751_T1003	HOG CREEK - UNNAMED TRIBUTARY	2.22							
JEFFERSON	051202070501		INW0751_T1004	HOG CREEK - UNNAMED TRIBUTARY	3.50							
JEFFERSON	051202070501		INW0751_T1005	HOG CREEK - UNNAMED TRIBUTARY	3.30							
SCOTT	051202070501		INW0751_T1005	HOG CREEK - UNNAMED TRIBUTARY	3.30							
SCOTT	051202070501		INW0751_T1006	WHITE EYE BRANCH	7.29							
SCOTT	051202070501	INW0744_00	INW0751_T1006	WHITE EYE BRANCH	7.29							
SCOTT	051202070501		INW0751_T1007	HOG CREEK - UNNAMED TRIBUTARY	0.78							
JEFFERSON	051202070502		INW0752_01	WOODS FORK	13.02							
SCOTT	051202070502		INW0752_01	WOODS FORK	13.02							
JEFFERSON	051202070502	INW0741_00	INW0752_01	WOODS FORK	13.02							
SCOTT	051202070502		INW0752_02	WOODS FORK	6.61							
SCOTT	051202070502	INW0741_00	INW0752_02	WOODS FORK	6.61							
SCOTT	051202070502		INW0752_03	WOODS FORK	3.56							
SCOTT	051202070502	INW0743_00	INW0752_03	WOODS FORK	3.56							
JEFFERSON	051202070502		INW0752_T1001	LITTLE CANEY FORK	9.56							
JEFFERSON	051202070502	INW0741_00	INW0752_T1001	LITTLE CANEY FORK	9.56							
SCOTT	051202070502		INW0752_T1002	TOWN CREEK	14.02							
SCOTT	051202070502	INW0742_00	INW0752_T1002	TOWN CREEK	14.02							

COUNTY	HYDROLOGIC UNIT CODE	2012 AUID (RETIRED)	2014 AUID	2014 AU NAME	2014 AU SIZE (MILES)							
SCOTT	051202070502	INW0743_00	INW0752_T1003	STUCKER FORK	3.39							
CLARK	051202070503		INW0753_01	KIMBERLIN CREEK	4.24							
SCOTT	051202070503	INW0746_00	INW0753_01	KIMBERLIN CREEK	4.24							
SCOTT	051202070503		INW0753_02	KIMBERLIN CREEK	14.49							
SCOTT	051202070503	INW0746_00	INW0753_02	KIMBERLIN CREEK	14.49							
SCOTT	051202070503	INW0748_00	INW0753_02	KIMBERLIN CREEK	14.49							
SCOTT	051202070503		INW0753_02A	KIMBERLIN CREEK - UNNAMED TRIBUTARY	0.52							
SCOTT	051202070503		INW0753_02B	KIMBERLIN CREEK - UNNAMED TRIBUTARY	0.59							
SCOTT	051202070503		INW0753_P1001	KIMBERLIN CREEK - ARTIFICIAL PATH	0.48							
SCOTT	051202070503	INW0746_00	INW0753_P1001	KIMBERLIN CREEK - ARTIFICIAL PATH	0.48							
SCOTT	051202070503		INW0753_P1002	MARYSVILLE LAKE - ARTIFICIAL PATH	0.45							
SCOTT	051202070503		INW0753_P1003	NEWLAND CREEK - ARTIFICIAL PATH	1.08							
SCOTT	051202070503	INW0747_00	INW0753_P1003	NEWLAND CREEK - ARTIFICIAL PATH	1.08							
SCOTT	051202070503		INW0753_P1004	KIMBERLIN CREEK - ARTIFICIAL PATH	0.60							
SCOTT	051202070503		INW0753_T1001	KIMBERLIN CREEK - UNNAMED TRIBUTARY	6.24							
SCOTT	051202070503	INW0746_00	INW0753_T1001	KIMBERLIN CREEK - UNNAMED TRIBUTARY	6.24							
SCOTT	051202070503		INW0753_T1002	KIMBERLIN CREEK - UNNAMED TRIBUTARY	1.38							
CLARK	051202070503		INW0753_T1003	NEWLAND CREEK	6.20							
SCOTT	051202070503		INW0753_T1003	NEWLAND CREEK	6.20							
CLARK	051202070503	INW0747_00	INW0753_T1003	NEWLAND CREEK	6.20							
SCOTT	051202070503		INW0753_T1004	NEWLAND CREEK	4.67							
SCOTT	051202070503	INW0747_00	INW0753_T1004	NEWLAND CREEK	4.67							
SCOTT	051202070503		INW0753_T1004	NEWLAND CREEK	4.67							
SCOTT	051202070503	INW0747_00	INW0753_T1004	NEWLAND CREEK	4.67							
SCOTT	051202070503		INW0753_T1004A	NEWLAND CREEK - UNNAMED TRIBUTARY	1.47							
SCOTT	051202070503		INW0753_T1004B	NEWLAND CREEK - UNNAMED TRIBUTARY	0.78							
SCOTT	051202070503		INW0753_T1005	KIMBERLIN CREEK - UNNAMED TRIBUTARY	3.01							
SCOTT	051202070503	INW0748_00	INW0753_T1005	KIMBERLIN CREEK - UNNAMED TRIBUTARY	3.01							
CLARK	051202070504		INW0754_01	PIGEON ROOST CREEK	28.75							
SCOTT	051202070504		INW0754_01	PIGEON ROOST CREEK	28.75							
SCOTT	051202070504	INW0749_00	INW0754_01	PIGEON ROOST CREEK	28.75							
SCOTT	051202070504		INW0754_02	PIGEON ROOST CREEK	19.17							
SCOTT	051202070504	INW074A_00	INW0754_02	PIGEON ROOST CREEK	19.17							
SCOTT	051202070504		INW0754_P1001	HOPEWELL DRAIN - ARTIFICIAL PATH	0.97							
SCOTT	051202070504	INW074A_00	INW0754_P1001	HOPEWELL DRAIN - ARTIFICIAL PATH	0.97							
SCOTT	051202070504		INW0754_T1001	TREE CREEK	9.96							
SCOTT	051202070504	INW074A_00	INW0754_T1001	TREE CREEK	9.96							
SCOTT	051202070504		INW0754_T1002	HOPEWELL DRAIN	6.46							
SCOTT	051202070504	INW074A_00	INW0754_T1002	HOPEWELL DRAIN	6.46							
SCOTT	051202070504	INW074A_00	INW0754_T1003	HOPE BRANCH	1.67							
SCOTT	051202070504		INW0754_T1004	SCOTTSBURG DRAIN	1.67							
SCOTT	051202070505		INW0755_01	STUCKER FORK	11.70							
SCOTT	051202070505	INW0745_00	INW0755_01	STUCKER FORK	11.70							
SCOTT	051202070505		INW0755_02	STUCKER FORK	14.33							
SCOTT	051202070505	INW074D_00	INW0755_02	STUCKER FORK	14.33							
SCOTT	051202070505		INW0755_T1001	IOLA RUN	0.88							

COUNTY	HYDROLOGIC UNIT CODE	2012 AUID (RETIRED)	2014 AUID	2014 AU NAME	2014 AU SIZE (MILES)							
SCOTT	051202070505		INW0755_T1002	FLAT CREEK	28.91							
SCOTT	051202070505	INW074B_00	INW0755_T1002	FLAT CREEK	28.91							
SCOTT	051202070505		INW0755_T1003	HUTTO CREEK	19.16							
SCOTT	051202070505	INW074C_00	INW0755_T1003	HUTTO CREEK	19.16							
SCOTT	051202070505		INW0755_T1004	HUTTO CREEK	1.70							
JEFFERSON	051202070601		INW0761_01	LITTLE CREEK	18.44							
JEFFERSON	051202070601	INW0719_00	INW0761_01	LITTLE CREEK	18.44							
JEFFERSON	051202070601	INW0719_T1001	INW0761_01	LITTLE CREEK	18.44							
JEFFERSON	051202070601		INW0761_01A	LITTLE CREEK - UNNAMED TRIBUTARY	1.15							
JEFFERSON	051202070601	INW0718_00	INW0761_P1001	RAMSEY CREEK - ARTIFICIAL PATH	0.76							
JEFFERSON	051202070601		INW0761_T1001	RAMSEY CREEK	13.09							
JEFFERSON	051202070601	INW0718_00	INW0761_T1001	RAMSEY CREEK	13.09							
JEFFERSON	051202070601		INW0761_T1001A	RAMSEY CREEK - UNNAMED TRIBUTARY	2.38							
JEFFERSON	051202070601		INW0761_T1002	BIG SPRING CREEK	15.34							
JEFFERSON	051202070601	INW0717_00	INW0761_T1002	BIG SPRING CREEK	15.34							
JEFFERSON	051202070601		INW0761_T1003	CHICKEN RUN	6.66							
JEFFERSON	051202070601	INW0719_T1002	INW0761_T1003	CHICKEN RUN	6.66							
JEFFERSON	051202070602		INW0762_01	LEWIS CREEK	15.31							
JEFFERSON	051202070602	INW071C_01	INW0762_01	LEWIS CREEK	15.31							
JEFFERSON	051202070602		INW0762_02	LEWIS CREEK	7.04							
JEFFERSON	051202070602	INW071C_01	INW0762_02	LEWIS CREEK	7.04							
JEFFERSON	051202070602		INW0762_T1001	DRY BRANCH	5.02							
JEFFERSON	051202070602	INW071C_01	INW0762_02	LEWIS CREEK	7.04							
JEFFERSON	051202070602		INW0762_T1001	DRY BRANCH	5.02							
JEFFERSON	051202070602	INW071C_T1001	INW0762_T1001	DRY BRANCH	5.02							
JEFFERSON	051202070602	INW071C_T1002	INW0762_T1002	LEWIS CREEK - UNNAMED TRIBUTARY	2.90							
JEFFERSON	051202070603		INW0763_01	BIG CREEK	14.10							
JEFFERSON	051202070603	INW071A_00	INW0763_01	BIG CREEK	14.10							
JEFFERSON	051202070603	INW071A_01	INW0763_01	BIG CREEK	14.10							
JEFFERSON	051202070603	INW071C_00	INW0763_01	BIG CREEK	14.10							
JEFFERSON	051202070603		INW0763_T1001	WALTON CREEK	6.51							
JEFFERSON	051202070603	INW071A_00	INW0763_T1001	WALTON CREEK	6.51							
JEFFERSON	051202070603		INW0763_T1002	BIG CREEK - UNNAMED TRIBUTARY	5.47							
JEFFERSON	051202070603		INW0763_T1003	NEILS CREEK	14.85							
JENNINGS	051202070603		INW0763_T1003	NEILS CREEK	14.85							
JEFFERSON	051202070603	INW071B_00	INW0763_T1003	NEILS CREEK	14.85							
SCOTT	051202070603	INW071B_00	INW0763_T1004	DAVIS BRANCH	3.39							
SCOTT	051202070604		INW0764_01	QUICK CREEK	12.35							
SCOTT	051202070604	INW0736_00	INW0764_01	QUICK CREEK	12.35							
JEFFERSON	051202070604		INW0764_01A	QUICK CREEK - UNNAMED TRIBUTARY	2.28							
JEFFERSON	051202070604	INW0735_00	INW0764_01A	QUICK CREEK - UNNAMED TRIBUTARY	2.28							
JEFFERSON	051202070604		INW0764_01B	QUICK CREEK - UNNAMED TRIBUTARY	5.31							
JEFFERSON	051202070604	INW0735_00	INW0764_01B	QUICK CREEK - UNNAMED TRIBUTARY	5.31							
JEFFERSON	051202070604		INW0764_01C	QUICK CREEK - UNNAMED TRIBUTARY	2.95							
JENNINGS	051202070604		INW0764_01C	QUICK CREEK - UNNAMED TRIBUTARY	2.95							
SCOTT	051202070604		INW0764_01C	QUICK CREEK - UNNAMED TRIBUTARY	2.95							

COUNTY	HYDROLOGIC UNIT CODE	2012 AUID (RETIRED)	2014 AUID	2014 AU NAME	2014 AU SIZE (MILES)							
SCOTT	051202070604		INW0764_01D	QUICK CREEK - UNNAMED TRIBUTARY	0.78							
SCOTT	051202070604		INW0764_01E	QUICK CREEK - UNNAMED TRIBUTARY	0.38							
JEFFERSON	051202070604		INW0764_01F	QUICK CREEK - UNNAMED TRIBUTARY	0.94							
JEFFERSON	051202070604		INW0764_01G	QUICK CREEK - UNNAMED TRIBUTARY	0.51							
JEFFERSON	051202070604		INW0764_01H	QUICK CREEK - UNNAMED TRIBUTARY	0.38							
JEFFERSON	051202070604		INW0764_01I	QUICK CREEK - UNNAMED TRIBUTARY	1.99							
SCOTT	051202070604		INW0764_01J	QUICK CREEK - UNNAMED TRIBUTARY	0.69							
JEFFERSON	051202070604		INW0764_P1001	HARDY LAKE - ARTIFICIAL PATH	6.68							
SCOTT	051202070604		INW0764_P1001	HARDY LAKE - ARTIFICIAL PATH	6.68							
SCOTT	051202070604	INW0735_00	INW0764_P1001	HARDY LAKE - ARTIFICIAL PATH	6.68							
SCOTT	051202070604		INW0764_T1001	WHITE OAK BRANCH	14.62							
SCOTT	051202070604	INW0736_00	INW0764_T1001	WHITE OAK BRANCH	14.62							
JEFFERSON	051202070605		INW0765_01	MUSCATATUCK RIVER	5.62							
JEFFERSON	051202070605	INW0731_00	INW0765_01	MUSCATATUCK RIVER	5.62							
JACKSON	051202070605		INW0765_02	MUSCATATUCK RIVER	19.95							
JENNINGS	051202070605		INW0765_02	MUSCATATUCK RIVER	19.95							
SCOTT	051202070605		INW0765_02	MUSCATATUCK RIVER	19.95							
JENNINGS	051202070605	INW0733_00	INW0765_02	MUSCATATUCK RIVER	19.95							
SCOTT	051202070605	INW0734_00	INW0765_02	MUSCATATUCK RIVER	19.95							
JENNINGS	051202070605		INW0765_02A	MUSCATATUCK RIVER - UNNAMED TRIBUTARY	0.96							
SCOTT	051202070605		INW0765_02B	MUSCATATUCK RIVER - UNNAMED TRIBUTARY	1.06							
JENNINGS	051202070605		INW0765_T1001	COFFEE CREEK	22.47							
JENNINGS	051202070605	INW0732_00	INW0765_T1001	COFFEE CREEK	22.47							
JENNINGS	051202070605		INW0765_T1002	FOWLER BRANCH	3.03							
JENNINGS	051202070605	INW0733_00	INW0765_T1002	FOWLER BRANCH	3.03							
SCOTT	051202070605		INW0765_T1003	MUSCATATUCK RIVER - UNNAMED TRIBUTARY	4.44							
SCOTT	051202070605	INW0733_00	INW0765_T1003	MUSCATATUCK RIVER - UNNAMED TRIBUTARY	4.44							
SCOTT	051202070605		INW0765_T1004	MUSCATATUCK RIVER - UNNAMED TRIBUTARY	3.14							
SCOTT	051202070605	INW0733_00	INW0765_T1004	MUSCATATUCK RIVER - UNNAMED TRIBUTARY	3.14							
JENNINGS	051202070605		INW0765_T1005	SLATE CREEK	4.52							
JENNINGS	051202070605	INW0733_00	INW0765_T1005	SLATE CREEK	4.52							
JENNINGS	051202070605		INW0765_T1006	CROOKED CREEK	4.80							
JENNINGS	051202070605	INW0733_00	INW0765_T1006	CROOKED CREEK	4.80							
JENNINGS	051202070605		INW0765_T1007	CANA CREEK	11.68							
JENNINGS	051202070605	INW0734_00	INW0765_T1007	CANA CREEK	11.68							
JACKSON	051202070605		INW0765_T1008A	MUSCATATUCK RIVER - UNNAMED TRIBUTARY	0.78							
JACKSON	051202070606		INW0766_01	MUSCATATUCK RIVER	24.86							
SCOTT	051202070606		INW0766_01	MUSCATATUCK RIVER	24.86							
SCOTT	051202070606	INW0737_T1001	INW0766_01	MUSCATATUCK RIVER	24.86							
SCOTT	051202070606	INW0737_T1008	INW0766_01	MUSCATATUCK RIVER	24.86							
JACKSON	051202070606	INW0737_T1009	INW0766_01	MUSCATATUCK RIVER	24.86							
SCOTT	051202070606		INW0766_T1001	MUSCATATUCK RIVER - UNNAMED TRIBUTARY	3.91							
SCOTT	051202070606		INW0766_T1002	MUSCATATUCK RIVER - UNNAMED TRIBUTARY	3.77							
SCOTT	051202070606		INW0766_T1003	MUSCATATUCK RIVER - UNNAMED TRIBUTARY	7.83							

COUNTY	HYDROLOGIC UNIT CODE	2012 AUID (RETIRED)	2014 AUID	2014 AU NAME	2014 AU SIZE (MILES)							
SCOTT	051202070606	INW0737_00	INW0766_T1003	MUSCATATUCK RIVER - UNNAMED TRIBUTARY	7.83							
JACKSON	051202070606		INW0766_T1004	DENS FORD DITCH	7.28							
JACKSON	051202070606	INW0737_00	INW0766_T1004	DENS FORD DITCH	7.28							
SCOTT	051202070606		INW0766_T1005	STINK DITCH	1.94							
JACKSON	051202070606		INW0766_T1006	FIVE BRANCH	3.00							
JENNINGS	051202070701		INW0771_01	VERNON FORK MUSCATATUCK RIVER	25.62							
JENNINGS	051202070701	INW0771_00	INW0771_01	VERNON FORK MUSCATATUCK RIVER	25.62							
JENNINGS	051202070701		INW0771_02	VERNON FORK MUSCATATUCK RIVER	7.02							
JENNINGS	051202070701	INW0772_00	INW0771_02	VERNON FORK MUSCATATUCK RIVER	7.02							
JENNINGS	051202070701		INW0771_P1001	CROSLEY LAKE	0.70							
JENNINGS	051202070701		INW0771_T1001	VERNON FORK MUSCATATUCK RIVER - UNNAMED TRIBUTARY	3.51							
JENNINGS	051202070701		INW0771_T1001A	VERNON FORK MUSCATATUCK RIVER	0.79							
JENNINGS	051202070701		INW0771_T1001B	VERNON FORK MUSCATATUCK RIVER	0.43							
JENNINGS	051202070701		INW0771_T1002	VERNON FORK MUSCATATUCK RIVER - UNNAMED TRIBUTARY	6.38							
JENNINGS	051202070701	INW0772_00	INW0771_T1002	VERNON FORK MUSCATATUCK RIVER - UNNAMED TRIBUTARY	6.38							
JENNINGS	051202070701		INW0771_T1003	DUCK BRANCH	9.41							
JENNINGS	051202070701	INW0772_00	INW0771_T1003	DUCK BRANCH	9.41							
JENNINGS	051202070701		INW0771_T1004	POWDER CREEK	5.70							
JENNINGS	051202070701	INW0772_00	INW0771_T1004	POWDER CREEK	5.70							
JENNINGS	051202070701		INW0771_T1005	INDIAN CREEK	11.52							
JENNINGS	051202070701	INW0772_00	INW0771_T1005	INDIAN CREEK	11.52							
JENNINGS	051202070702		INW0772_01	SIXMILE CREEK	23.72							
JENNINGS	051202070702	INW0775_00	INW0772_01	SIXMILE CREEK	23.72							
JENNINGS	051202070702	INW0776_00	INW0772_01	SIXMILE CREEK	23.72							
JENNINGS	051202070702		INW0772_01A	SIXMILE CREEK	13.95							
JENNINGS	051202070702	INW0775_00	INW0772_01A	SIXMILE CREEK	13.95							
JENNINGS	051202070702	INW0776_00	INW0772_02	SIXMILE CREEK	4.95							
JENNINGS	051202070702		INW0772_P1001	COUNTRY SQUARE LAKE - ARTIFICIAL PATH	2.31							
JENNINGS	051202070702	INW0775_00	INW0772_P1001	COUNTRY SQUARE LAKE - ARTIFICIAL PATH	2.31							
JENNINGS	051202070702		INW0772_T1001	TWOMILE CREEK	6.88							
JENNINGS	051202070702		INW0772_T1002	SIXMILE CREEK - UNNAMED TRIBUTARY	5.52							
JENNINGS	051202070702	INW0776_00	INW0772_T1002	SIXMILE CREEK - UNNAMED TRIBUTARY	5.52							
JENNINGS	051202070703		INW0773_01	STORM CREEK	22.82							
JENNINGS	051202070703	INW0783_00	INW0773_01	STORM CREEK	22.82							
JACKSON	051202070703		INW0773_02	STORM CREEK	4.59							
JENNINGS	051202070703		INW0773_02	STORM CREEK	4.59							
JACKSON	051202070703	INW0784_00	INW0773_02	STORM CREEK	4.59							
JENNINGS	051202070703	INW0784_00	INW0773_P1001	STORM CREEK - ARTIFICIAL PATH	0.71							
JENNINGS	051202070703		INW0773_P1002	STORM CREEK - ARTIFICIAL PATH	1.91							
JENNINGS	051202070703	INW0784_00	INW0773_P1002	STORM CREEK - ARTIFICIAL PATH	1.91							
JENNINGS	051202070703		INW0773_T1001	STORM CREEK - UNNAMED TRIBUTARY	4.79							
JENNINGS	051202070703		INW0773_T1002	STORM CREEK - UNNAMED TRIBUTARY	4.68							
JENNINGS	051202070703	INW0784_00	INW0773_T1002	STORM CREEK - UNNAMED TRIBUTARY	4.68							
JENNINGS	051202070703		INW0773_T1003	STORM CREEK - UNNAMED TRIBUTARY	5.55							

COUNTY	HYDROLOGIC UNIT CODE	2012 AUID (RETIRED)	2014 AUID	2014 AU NAME	2014 AU SIZE (MILES)							
JACKSON	051202070703	INW0784_00	INW0773_T1004	STORM CREEK - UNNAMED TRIBUTARY	0.82							
JENNINGS	051202070703		INW0773_T1004A	STORM CREEK - UNNAMED TRIBUTARY	4.47							
JENNINGS	051202070703	INW0784_00	INW0773_T1004A	STORM CREEK - UNNAMED TRIBUTARY	4.47							
JENNINGS	051202070703		INW0773_T1004B	STORM CREEK - UNNAMED TRIBUTARY	0.71							
JACKSON	051202070704		INW0773_T1004C	STORM CREEK - UNNAMED TRIBUTARY	1.11							
JENNINGS	051202070703		INW0773_T1005	STORM CREEK - UNNAMED TRIBUTARY	4.85							
JENNINGS	051202070704		INW0774_01	MUTTON CREEK	19.56							
JENNINGS	051202070704	INW0781_00	INW0774_01	MUTTON CREEK	19.56							
JENNINGS	051202070704	INW0781_01	INW0774_01	MUTTON CREEK	19.56							
JACKSON	051202070704		INW0774_02	MUTTON CREEK	15.71							
JACKSON	051202070704	INW0782_00	INW0774_02	MUTTON CREEK	15.71							
JACKSON	051202070704		INW0774_03	MUTTON CREEK	7.06							
JACKSON	051202070704	INW0785_00	INW0774_03	MUTTON CREEK	7.06							
JENNINGS	051202070704	INW0781_T1002	INW0774_T1001	LITTLE MUTTON CREEK	3.29							
JACKSON	051202070704		INW0774_T1002	MUTTON CREEK - UNNAMED TRIBUTARY	4.93							
JACKSON	051202070704		INW0774_T1003	MUTTON CREEK - UNNAMED TRIBUTARY	11.31							
JACKSON	051202070704	INW0782_00	INW0774_T1003	MUTTON CREEK - UNNAMED TRIBUTARY	11.31							
JACKSON	051202070704		INW0774_T1004	MUTTON CREEK - UNNAMED TRIBUTARY	3.37							
JACKSON	051202070704		INW0774_T1005	SANDY BRANCH	12.77							
JACKSON	051202070704	INW0785_00	INW0774_T1005	SANDY BRANCH	12.77							
JACKSON	051202070704		INW0774_T1006	LUTHER MCDONALD DITCH	5.51							
JACKSON	051202070704	INW0785_00	INW0774_T1006	LUTHER MCDONALD DITCH	5.51							
JENNINGS	051202070705		INW0775_01	VERNON FORK MUSCATATUCK RIVER	17.83							
JENNINGS	051202070705	INW0773_00	INW0775_01	VERNON FORK MUSCATATUCK RIVER	17.83							
JENNINGS	051202070705		INW0775_01A	VERNON FORK MUSCATATUCK RIVER	0.42							
JENNINGS	051202070705		INW0775_01B	VERNON FORK MUSCATATUCK RIVER	1.22							
JENNINGS	051202070705		INW0775_02	VERNON FORK MUSCATATUCK RIVER	4.74							
JENNINGS	051202070705	INW0776_00	INW0775_02	VERNON FORK MUSCATATUCK RIVER	4.74							
JACKSON	051202070705		INW0775_03	VERNON FORK MUSCATATUCK RIVER	21.45							
JENNINGS	051202070705		INW0775_03	VERNON FORK MUSCATATUCK RIVER	21.45							
JENNINGS	051202070705	INW0777_00	INW0775_03	VERNON FORK MUSCATATUCK RIVER	21.45							
JENNINGS	051202070705		INW0775_T1001	POLLY BRANCH	4.96							
JENNINGS	051202070705	INW0773_00	INW0775_T1001	POLLY BRANCH	4.96							
JENNINGS	051202070705		INW0775_T1002	VERNON FORK MUSCATATUCK RIVER	4.18							
JENNINGS	051202070705		INW0775_T1003	TEA CREEK	26.39							
JENNINGS	051202070705	INW0774_00	INW0775_T1003	TEA CREEK	26.39							
JACKSON	051202070705		INW0775_T1004	GUM LICK CREEK	10.22							
JENNINGS	051202070705		INW0775_T1004	GUM LICK CREEK	10.22							
JENNINGS	051202070705	INW0777_00	INW0775_T1004	GUM LICK CREEK	10.22							
JACKSON	051202070706		INW0775_T1005	WEST ARM	10.75							
JACKSON	051202070706		INW0775_T1006	EAST ARM - BEDEL DITCH	13.15							
JACKSON	051202070706	INW0791_T1003	INW0775_T1006	EAST ARM - BEDEL DITCH	13.15							
JACKSON	051202070706		INW0775_T1007	GRASSY CREEK	31.11							
JENNINGS	051202070706		INW0775_T1007	GRASSY CREEK	31.11							

COUNTY	HYDROLOGIC UNIT CODE	2012 AUID (RETIRED)	2014 AUID	2014 AU NAME	2014 AU SIZE (MILES)							
JACKSON	051202070706	INW0792_00	INW0775_T1007	GRASSY CREEK	31.11							
JACKSON	051202070706		INW0775_T1008	BLAU DITCH	7.73							
JACKSON	051202070706		INW0776_01	VERNON FORK MUSCATATUCK RIVER	32.81							
JACKSON	051202070706	INW0791_00	INW0776_01	VERNON FORK MUSCATATUCK RIVER	32.81							
JACKSON	051202070706	INW0796_00	INW0776_01	VERNON FORK MUSCATATUCK RIVER	32.81							
JACKSON	051202070706		INW0776_02	RIDER DITCH	10.07							
JACKSON	051202070706	INW0791_01	INW0776_02	RIDER DITCH	10.07							
JACKSON	051202070706	INW0796_00	INW0776_02	RIDER DITCH	10.07							
JACKSON	051202070706		INW0776_T1001	VERNON FORK MUSCATATUCK RIVER - UNNAMED TRIBUTARY	3.79							
JACKSON	051202070706		INW0776_T1002	VERNON FORK MUSCATATUCK RIVER - UNNAMED TRIBUTARY	6.46							
JACKSON	051202070706		INW0776_T1003	MCDONALD DITCH	12.49							
JACKSON	051202070706	INW0791_T1002	INW0776_T1003	MCDONALD DITCH	12.49							
JACKSON	051202070706		INW0776_T1004	LEWIS BRANCH	4.76							
JACKSON	051202070706	INW0791_T1001	INW0776_T1004	LEWIS BRANCH	4.76							
SCOTT	051202070801		INW0781_02	BIG OX CREEK	24.65							
WASHINGTON	051202070801		INW0781_02	BIG OX CREEK	24.65							
SCOTT	051202070801	INW07A1_00	INW0781_02	BIG OX CREEK	24.65							
SCOTT	051202070801		INW0781_02A	BIG OX CREEK - UNNAMED TRIBUTARY	0.56							
SCOTT	051202070801		INW0781_03	BIG OX CREEK	5.95							
SCOTT	051202070801	INW07A2_00	INW0781_03	BIG OX CREEK	5.95							
SCOTT	051202070801		INW0781_T1003	LITTLE OX CREEK	13.61							
SCOTT	051202070801	INW07A2_00	INW0781_T1003	LITTLE OX CREEK	13.61							
SCOTT	051202070801		INW0781_T1004	CALF CREEK	5.20							
SCOTT	051202070801		INW0781_T1004A	BIG OX CREEK - UNNAMED TRIBUTARY	0.64							
SCOTT	051202070801		INW0781_T1005	COONIE CREEK	9.26							
SCOTT	051202070801	INW07A2_00	INW0781_T1005	COONIE CREEK	9.26							
WASHINGTON	051202070802		INW0782_01	ELK CREEK	27.86							
WASHINGTON	051202070802	INW07A6_00	INW0782_01	ELK CREEK	27.86							
WASHINGTON	051202070802	INW07A6_01	INW0782_01	ELK CREEK	27.86							
WASHINGTON	051202070802	INW07A6_T1002	INW0782_01	ELK CREEK	27.86							
WASHINGTON	051202070802	INW07A6_T1006	INW0782_01	ELK CREEK	27.86							
WASHINGTON	051202070802		INW0782_T1001	ELK CREEK - UNNAMED TRIBUTARY	8.10							
WASHINGTON	051202070802	INW07A6_T1001	INW0782_T1001	ELK CREEK - UNNAMED TRIBUTARY	8.10							
WASHINGTON	051202070802		INW0782_T1002	RUTHERFORD HOLLOW	6.01							
WASHINGTON	051202070802	INW07A6_T1003	INW0782_T1002	RUTHERFORD HOLLOW	6.01							
WASHINGTON	051202070802		INW0782_T1003	BANE HOLLOW	8.45							
WASHINGTON	051202070802	INW07A6_T1004	INW0782_T1003	BANE HOLLOW	8.45							
WASHINGTON	051202070802		INW0782_T1004	HERRON HOLLOW	7.07							
WASHINGTON	051202070802	INW07A6_T1005	INW0782_T1004	HERRON HOLLOW	7.07							
WASHINGTON	051202070802		INW0782_T1005	ARNOLD CREEK	8.76							
WASHINGTON	051202070802	INW07A6_T1006	INW0782_T1005	ARNOLD CREEK	8.76							
WASHINGTON	051202070802		INW0782_T1006	ELK CREEK - UNNAMED TRIBUTARY	3.26							
SCOTT	051202070803		INW0783_01	HONEY RUN	7.96							
SCOTT	051202070803	INW07A3_00	INW0783_01	HONEY RUN	7.96							

COUNTY	HYDROLOGIC UNIT CODE	2012 AUID (RETIRED)	2014 AUID	2014 AU NAME	2014 AU SIZE (MILES)							
SCOTT	051202070803		INW0783_02	OX DITCH	5.47							
SCOTT	051202070803	INW07A4_00	INW0783_02	OX DITCH	5.47							
WASHINGTON	051202070803		INW0783_03	OX DITCH	1.51							
SCOTT	051202070803	INW07A5_00	INW0783_03	OX DITCH	1.51							
SCOTT	051202070803		INW0783_04	THOMAS DITCH	23.05							
WASHINGTON	051202070803		INW0783_04	THOMAS DITCH	23.05							
WASHINGTON	051202070803	INW07A7_T1013	INW0783_04	THOMAS DITCH	23.05							
SCOTT	051202070803	INW07A3_00	INW0783_P1001	SCOTTSBURG RESERVOIR - ARTIFICIAL PATH	1.20							
SCOTT	051202070803		INW0783_P1002	MARSHALL KING LAKE - ARTIFICIAL PATH	0.38							
SCOTT	051202070803	INW07A3_00	INW0783_P1002	MARSHALL KING LAKE - ARTIFICIAL PATH	0.38							
SCOTT	051202070803		INW0783_T1001A	HONEY RUN	8.09							
SCOTT	051202070803	INW07A3_00	INW0783_T1001A	HONEY RUN	8.09							
SCOTT	051202070803		INW0783_T1002	TOAST BROOK	2.02							
SCOTT	051202070803	INW07A3_00	INW0783_T1002	TOAST BROOK	2.02							
SCOTT	051202070803	INW07A3_00	INW0783_T1002A	TOAST BROOK	1.26							
SCOTT	051202070803		INW0783_T1002B	TOAST BROOK	0.38							
SCOTT	051202070803		INW0783_T1003	RUNNING DRAIN	5.24							
SCOTT	051202070803	INW07A4_00	INW0783_T1003	RUNNING DRAIN	5.24							
SCOTT	051202070803		INW0783_T1004	PLAIN DRAIN	3.43							
SCOTT	051202070803		INW0783_T1005	WEDDELL CREEK	7.11							
SCOTT	051202070803	INW07A4_00	INW0783_T1005	WEDDELL CREEK	7.11							
SCOTT	051202070803		INW0783_T1006	LITTLE JOE CREEK	13.31							
SCOTT	051202070803	INW07A4_00	INW0783_T1006	LITTLE JOE CREEK	13.31							
SCOTT	051202070803		INW0783_T1007	OX DITCH - UNNAMED TRIBUTARY	3.70							
WASHINGTON	051202070803		INW0783_T1007	OX DITCH - UNNAMED TRIBUTARY	3.70							
WASHINGTON	051202070803		INW0783_T1008	HENRY CREEK	8.27							
WASHINGTON	051202070803	INW07A5_00	INW0783_T1008	HENRY CREEK	8.27							
WASHINGTON	051202070803	INW07A7_00	INW0783_T1009	THOMAS DITCH - UNNAMED TRIBUTARY	3.08							
WASHINGTON	051202070803		INW0783_T1010	NOBUSINESS CREEK	7.71							
JACKSON	051202070901		INW0791_02	GRASSY FORK	27.51							
JACKSON	051202070901	INW0793_00	INW0791_02	GRASSY FORK	27.51							
JACKSON	051202070901	INW0795_00	INW0791_02	GRASSY FORK	27.51							
JACKSON	051202070901		INW0791_03	GRASSY FORK	25.04							
JACKSON	051202070901	INW0795_00	INW0791_03	GRASSY FORK	25.04							
JACKSON	051202070901		INW0791_T1004	HORSE LICK	16.33							
JACKSON	051202070901	INW0794_00	INW0791_T1004	HORSE LICK	16.33							
JACKSON	051202070901		INW0791_T1005	HORSE LICK - UNNAMED TRIBUTARY	5.03							
JACKSON	051202070901	INW0794_00	INW0791_T1005	HORSE LICK - UNNAMED TRIBUTARY	5.03							
JACKSON	051202070902		INW0792_01	MUSCATATUCK RIVER	27.33							
SCOTT	051202070902		INW0792_01	MUSCATATUCK RIVER	27.33							
WASHINGTON	051202070902		INW0792_01	MUSCATATUCK RIVER	27.33							
WASHINGTON	051202070902	INW0796_T1001	INW0792_01	MUSCATATUCK RIVER	27.33							
JACKSON	051202070902	INW0796_T1002	INW0792_01	MUSCATATUCK RIVER	27.33							
WASHINGTON	051202070902	INW0796_T1003	INW0792_01	MUSCATATUCK RIVER	27.33							

COUNTY	HYDROLOGIC UNIT CODE	2012 AUID (RETIRED)	2014 AUID	2014 AU NAME	2014 AU SIZE (MILES)							
JACKSON	051202070902		INW0792_02	SMART DITCH	15.15							
JACKSON	051202070902	INW0796_01	INW0792_02	SMART DITCH	15.15							
WASHINGTON	051202070902		INW0792_03	MUSCATATUCK RIVER	2.24							
WASHINGTON	051202070902	INW0796_T1003	INW0792_03	MUSCATATUCK RIVER	2.24							
JACKSON	051202070902		INW0792_T1001	MUSCATATUCK RIVER - UNNAMED TRIBUTARY	8.76							
JACKSON	051202070902	INW0792_00	INW0792_T1001	MUSCATATUCK RIVER - UNNAMED TRIBUTARY	8.76							
JACKSON	051202070902	INW0796_T1000	INW0792_T1001	MUSCATATUCK RIVER - UNNAMED TRIBUTARY	8.76							
JACKSON	051202070902		INW0792_T1002A	SMART DITCH - UNNAMED TRIBUTARY	0.55							
JACKSON	051202070903		INW0793_01	POND CREEK	24.68							
JACKSON	051202070903	INW07B2_00	INW0793_01	POND CREEK	24.68							
JACKSON	051202070903		INW0793_01A	POND CREEK	0.58							
JACKSON	051202070903		INW0793_01B	POND CREEK	0.84							
JACKSON	051202070903		INW0793_02	POND CREEK	7.49							
JACKSON	051202070903	INW07B3_00	INW0793_02	POND CREEK	7.49							
JACKSON	051202070903		INW0793_T1001	POND CREEK - UNNAMED TRIBUTARY	8.88							
JACKSON	051202070903	INW07B2_00	INW0793_T1001	POND CREEK - UNNAMED TRIBUTARY	8.88							
JACKSON	051202070903		INW0793_T1002	KNOB CREEK	21.65							
JACKSON	051202070903	INW07B3_00	INW0793_T1002	KNOB CREEK	21.65							
WASHINGTON	051202070904		INW0794_01	DELANEY CREEK	22.68							
WASHINGTON	051202070904	INW07B4_00	INW0794_01	DELANEY CREEK	22.68							
WASHINGTON	051202070904		INW0794_02	DELANEY CREEK	9.93							
WASHINGTON	051202070904	INW07B4_00	INW0794_02	DELANEY CREEK	9.93							
WASHINGTON	051202070904	INW07B4_00	INW0794_P1001	CLAY HILL HOLLOW - ARTIFICIAL PATH	0.51							
WASHINGTON	051202070904		INW0794_T1001	WINSLOW HOLLOW	22.45							
WASHINGTON	051202070904	INW07B4_00	INW0794_T1001	WINSLOW HOLLOW	22.45							
WASHINGTON	051202070904		INW0794_T1002	SPURGEON HOLLOW	7.96							
WASHINGTON	051202070904	INW07B4_00	INW0794_T1002	SPURGEON HOLLOW	7.96							
WASHINGTON	051202070904		INW0794_T1003	CLAY HILL HOLLOW	6.88							
WASHINGTON	051202070904	INW07B4_00	INW0794_T1003	CLAY HILL HOLLOW	6.88							
WASHINGTON	051202070904	INW07B4_00	INW0794_T1004	CLAY HILL HOLLOW	0.66							
WASHINGTON	051202070904		INW0794_T1005	DELANEY CREEK - UNNAMED TRIBUTARY	2.27							
WASHINGTON	051202070904		INW0794_T1006	DELANEY CREEK - UNNAMED TRIBUTARY	1.19							
WASHINGTON	051202070904		INW0794_T1007	MANDY HOLLOW	2.96							
WASHINGTON	051202070904		INW0794_T1008	DUNCAN BRANCH	8.50							
WASHINGTON	051202070904	INW07B4_00	INW0794_T1008	DUNCAN BRANCH	8.50							
WASHINGTON	051202070904		INW0794_T1009	DELANEY CREEK - UNNAMED TRIBUTARY	2.12							
WASHINGTON	051202070904		INW0794_T1010	DELANEY CREEK - UNNAMED TRIBUTARY	2.43							
JACKSON	051202070905		INW0795_01	MUSCATATUCK RIVER	12.14							
WASHINGTON	051202070905		INW0795_01	MUSCATATUCK RIVER	12.14							
JACKSON	051202070905	INW07B1_00	INW0795_01	MUSCATATUCK RIVER	12.14							
JACKSON	051202070905	INW07B1_M1003	INW0795_01	MUSCATATUCK RIVER	12.14							
JACKSON	051202070905		INW0795_02	MUSCATATUCK RIVER	25.14							
WASHINGTON	051202070905		INW0795_02	MUSCATATUCK RIVER	25.14							
WASHINGTON	051202070905	INW07B5_M1004	INW0795_02	MUSCATATUCK RIVER	25.14							

COUNTY	HYDROLOGIC UNIT CODE	2012 AUID (RETIRED)	2014 AUID	2014 AU NAME	2014 AU SIZE (MILES)							
WASHINGTON	051202070905	INW07B7_M1005	INW0795_02	MUSCATATUCK RIVER	25.14							
JACKSON	051202070905		INW0795_P1001	STARVE HOLLOW LAKE	2.05							
JACKSON	051202070905	INW07B6_P1001	INW0795_P1001	STARVE HOLLOW LAKE	2.05							
JACKSON	051202070905		INW0795_T1001	MILL CREEK	6.62							
JACKSON	051202070905		INW0795_T1001A	MILL CREEK	8.20							
JACKSON	051202070905	INW07B6_00	INW0795_T1001A	MILL CREEK	8.20							
JACKSON	051202070905		INW0795_T1001B	MILL CREEK	1.42							
JACKSON	051202070905		INW0795_T1001C	MILL CREEK	2.23							
JACKSON	051202070905		INW0795_T1001D	MILL CREEK	1.12							
JACKSON	051202070905		INW0795_T1002	MILL CREEK - UNNAMED TRIBUTARY	3.56							
WASHINGTON	051202070905		INW0795_T1003A	MUSCATATUCK RIVER - UNNAMED TRIBUTARY	0.50							
JACKSON	051202070905	INW07B7_00	INW0795_T1004	MUSCATATUCK RIVER - UNNAMED TRIBUTARY	2.55							
WASHINGTON	051202080101		INW0811_01	RUSH CREEK	14.28							
WASHINGTON	051202080101	INW0816_00	INW0811_01	RUSH CREEK	14.28							
WASHINGTON	051202080101		INW0811_02	RUSH CREEK	9.30							
WASHINGTON	051202080101	INW0816_00	INW0811_02	RUSH CREEK	9.30							
WASHINGTON	051202080101		INW0811_P1001	RUSH CREEK - ARTIFICIAL PATH	0.53							
WASHINGTON	051202080101	INW0861_00	INW0811_P1001	RUSH CREEK - ARTIFICIAL PATH	0.53							
WASHINGTON	051202080101		INW0811_P1002	JOHN HAYS LAKE - ARTIFICIAL PATH	2.88							
WASHINGTON	051202080101	INW0815_P1051	INW0811_P1002	JOHN HAYS LAKE - ARTIFICIAL PATH	2.88							
WASHINGTON	051202080101	INW0815_00	INW0811_T1001	RINKERS CREEK	0.81							
WASHINGTON	051202080101		INW0811_T1001A	RINKERS CREEK	4.00							
WASHINGTON	051202080101	INW0815_00	INW0811_T1001A	RINKERS CREEK	4.00							
WASHINGTON	051202080101		INW0811_T1001B	RINKERS CREEK - UNNAMED TRIBUTARY	3.70							
WASHINGTON	051202080101		INW0811_T1001C	RINKERS CREEK - UNNAMED TRIBUTARY	2.18							
WASHINGTON	051202080101		INW0811_T1001D	RINKERS CREEK - UNNAMED TRIBUTARY	1.10							
WASHINGTON	051202080101		INW0811_T1001E	LICK CREEK	4.45							
WASHINGTON	051202080101		INW0811_T1002	RINKERS CREEK - UNNAMED TRIBUTARY	2.56							
WASHINGTON	051202080101		INW0811_T1003	RUSH CREEK - UNNAMED TRIBUTARY	5.09							
WASHINGTON	051202080101		INW0811_T1004	RUSH CREEK - UNNAMED TRIBUTARY	3.12							
WASHINGTON	051202080101		INW0811_T1005	RUSH CREEK - UNNAMED TRIBUTARY	3.36							
WASHINGTON	051202080102		INW0812_01	BUFFALO CREEK	30.29							
WASHINGTON	051202080102	INW0812_00	INW0812_01	BUFFALO CREEK	30.29							
WASHINGTON	051202080102	INW0812_00	INW0812_T1002	BUFFALO CREEK	2.41							
WASHINGTON	051202080102		INW0812_T1003	BUFFALO CREEK - UNNAMED TRIBUTARY	7.33							
WASHINGTON	051202080102	INW0812_T1001	INW0812_T1003	BUFFALO CREEK - UNNAMED TRIBUTARY	7.33							
WASHINGTON	051202080102		INW0812_T1004	BUFFALO CREEK - UNNAMED TRIBUTARY	2.19							
WASHINGTON	051202080103		INW0813_01	TWIN CREEK	22.88							
WASHINGTON	051202080103	INW0814_00	INW0813_01	TWIN CREEK	22.88							
WASHINGTON	051202080103		INW0813_02	TWIN CREEK	22.64							
WASHINGTON	051202080103	INW0817_00	INW0813_02	TWIN CREEK	22.64							
WASHINGTON	051202080103		INW0813_T1001	TWIN CREEK - UNNAMED TRIBUTARY	4.47							
WASHINGTON	051202080103		INW0813_T1001A	TWIN CREEK - UNNAMED TRIBUTARY	0.47							
WASHINGTON	051202080103		INW0813_T1002B	TWIN CREEK - UNNAMED TRIBUTARY	0.47							

COUNTY	HYDROLOGIC UNIT CODE	2012 AUID (RETIRED)	2014 AUID	2014 AU NAME	2014 AU SIZE (MILES)							
JACKSON	051202080104		INW0814_01	EAST FORK WHITE RIVER	16.71							
WASHINGTON	051202080104		INW0814_01	EAST FORK WHITE RIVER	16.71							
JACKSON	051202080104	INW0811_00	INW0814_01	EAST FORK WHITE RIVER	16.71							
JACKSON	051202080104	INW0811_M1001	INW0814_01	EAST FORK WHITE RIVER	16.71							
JACKSON	051202080104	INW0813_M1002	INW0814_01	EAST FORK WHITE RIVER	16.71							
JACKSON	051202080104		INW0814_T1001	HINDERLIDER DITCH	8.23							
JACKSON	051202080104	INW0811_00	INW0814_T1001	HINDERLIDER DITCH	8.23							
JACKSON	051202080104		INW0814_T1002	GREASY CREEK	9.90							
JACKSON	051202080104	INW0811_00	INW0814_T1002	GREASY CREEK	9.90							
JACKSON	051202080104		INW0814_T1002A	GREASY CREEK	2.19							
WASHINGTON	051202080104		INW0814_T1003	EAST FORK WHITE RIVER - UNNAMED TRIBUTARY	3.24							
JACKSON	051202080104		INW0814_T1004	EAST FORK WHITE RIVER - UNNAMED TRIBUTARY (DAULTON HOLLOW)	9.61							
JACKSON	051202080104	INW0813_00	INW0814_T1004	EAST FORK WHITE RIVER - UNNAMED TRIBUTARY (DAULTON HOLLOW)	9.61							
LAWRENCE	051202080201		INW0821_01	BACK CREEK	54.70							
LAWRENCE	051202080201	INW0832_00	INW0821_01	BACK CREEK	54.70							
JACKSON	051202080201		INW0821_T1001	BACK CREEK	3.06							
LAWRENCE	051202080201		INW0821_T1001	BACK CREEK	3.06							
JACKSON	051202080201		INW0821_T1002	DRY CREEK	17.44							
JACKSON	051202080201	INW0832_00	INW0821_T1002	DRY CREEK	17.44							
LAWRENCE	051202080201		INW0821_T1003	BACK CREEK - UNNAMED TRIBUTARY	4.89							
LAWRENCE	051202080203		INW0821_T1004	CRAWFORD CREEK	7.70							
LAWRENCE	051202080203	INW0833_00	INW0821_T1004	CRAWFORD CREEK	7.70							
LAWRENCE	051202080203		INW0821_T1005	DEWITT CREEK	25.24							
LAWRENCE	051202080203	INW0834_00	INW0821_T1005	DEWITT CREEK	25.24							
JACKSON	051202080202		INW0822_01	GUTHRIE CREEK	48.42							
LAWRENCE	051202080202		INW0822_01	GUTHRIE CREEK	48.42							
LAWRENCE	051202080202	INW0831_00	INW0822_01	GUTHRIE CREEK	48.42							
JACKSON	051202080202		INW0822_T1001	CLEAR SPRING CREEK	13.70							
JACKSON	051202080202	INW0831_00	INW0822_T1001	CLEAR SPRING CREEK	13.70							
JACKSON	051202080202		INW0822_T1002	DRY CREEK	12.47							
JACKSON	051202080202	INW0831_00	INW0822_T1002	DRY CREEK	12.47							
LAWRENCE	051202080203		INW0823_01	GUTHRIE CREEK	16.89							
LAWRENCE	051202080203	INW0833_00	INW0823_01	GUTHRIE CREEK	16.89							
LAWRENCE	051202080203	INW0834_T1052	INW0823_01	GUTHRIE CREEK	16.89							
LAWRENCE	051202080203		INW0823_02	GUTHRIE CREEK	4.60							
LAWRENCE	051202080203	INW0834_T1052	INW0823_02	GUTHRIE CREEK	4.60							
LAWRENCE	051202080203		INW0823_P1001	KEN-RAY LAKE	1.36							
LAWRENCE	051202080203	INW0833_00	INW0823_P1001	KEN-RAY LAKE	1.36							
LAWRENCE	051202080203		INW0823_T1001	GUTHRIE CREEK - UNNAMED TRIBUTARY	1.32							
LAWRENCE	051202080203		INW0823_T1002	GUTHRIE CREEK - UNNAMED TRIBUTARY	2.17							
LAWRENCE	051202080203	INW0833_00	INW0823_T1003A	CRAWFORD CREEK	0.79							
LAWRENCE	051202080203		INW0823_T1003B	CRAWFORD CREEK	0.52							
LAWRENCE	051202080203		INW0823_T1003C	CRAWFORD CREEK	0.53							
LAWRENCE	051202080301		INW0831_01	SUGAR CREEK	19.47							

COUNTY	HYDROLOGIC UNIT CODE	2012 AUID (RETIRED)	2014 AUID	2014 AU NAME	2014 AU SIZE (MILES)							
WASHINGTON	051202080301		INW0831_01	SUGAR CREEK	19.47							
LAWRENCE	051202080301	INW0823_00	INW0831_01	SUGAR CREEK	19.47							
LAWRENCE	051202080301		INW0831_T1001	SUGAR CREEK - UNNAMED TRIBUTARY	1.33							
LAWRENCE	051202080301		INW0831_T1002	SUGAR CREEK - UNNAMED TRIBUTARY	4.30							
ORANGE	051202080301		INW0831_T1002	SUGAR CREEK - UNNAMED TRIBUTARY	4.30							
JACKSON	051202080302		INW0832_01	EAST FORK WHITE RIVER	11.95							
LAWRENCE	051202080302		INW0832_01	EAST FORK WHITE RIVER	11.95							
WASHINGTON	051202080302		INW0832_01	EAST FORK WHITE RIVER	11.95							
WASHINGTON	051202080302	INW0822_M1003	INW0832_01	EAST FORK WHITE RIVER	11.95							
LAWRENCE	051202080302		INW0832_02	EAST FORK WHITE RIVER	15.95							
LAWRENCE	051202080302	INW0822_M1003	INW0832_02	EAST FORK WHITE RIVER	15.95							
LAWRENCE	051202080302		INW0832_T1001	EAST FORK WHITE RIVER - UNNAMED TRIBUTARY	4.07							
WASHINGTON	051202080302		INW0832_T1002	CLIFTY CREEK	16.00							
WASHINGTON	051202080302	INW0821_00	INW0832_T1002	CLIFTY CREEK	16.00							
WASHINGTON	051202080302	INW0822_M1003	INW0832_T1002	CLIFTY CREEK	16.00							
WASHINGTON	051202080302		INW0832_T1003A	CLIFTY CREEK - UNNAMED TRIBUTARY	0.75							
WASHINGTON	051202080302		INW0832_T1004B	CLIFTY CREEK - UNNAMED TRIBUTARY	0.75							
LAWRENCE	051202080303		INW0833_01	MILL CREEK	5.59							
LAWRENCE	051202080303	INW0825_00	INW0833_01	MILL CREEK	5.59							
ORANGE	051202080303		INW0833_T1001A	MILL CREEK - UNNAMED TRIBUTARY	5.96							
ORANGE	051202080303	INW0825_00	INW0833_T1001A	MILL CREEK - UNNAMED TRIBUTARY	5.96							
LAWRENCE	051202080304		INW0834_01	EAST FORK WHITE RIVER	4.30							
LAWRENCE	051202080304	INW0822_M1003	INW0834_01	EAST FORK WHITE RIVER	4.30							
LAWRENCE	051202080304	INW0824_M1004	INW0834_01	EAST FORK WHITE RIVER	4.30							
LAWRENCE	051202080304		INW0834_02	EAST FORK WHITE RIVER	4.21							
LAWRENCE	051202080304	INW0826_M1005	INW0834_02	EAST FORK WHITE RIVER	4.21							
LAWRENCE	051202080304		INW0834_T1001	FISHING CREEK	11.62							
ORANGE	051202080304		INW0834_T1001	FISHING CREEK	11.62							
LAWRENCE	051202080304	INW0824_00	INW0834_T1001	FISHING CREEK	11.62							
LAWRENCE	051202080304		INW0834_T1002	ROCK LICK BRANCH	8.90							
LAWRENCE	051202080304	INW0826_00	INW0834_T1002	ROCK LICK BRANCH	8.90							
LAWRENCE	051202080304		INW0834_T1002A	ROCK LICK BRANCH	0.87							
JACKSON	051202080401		INW0841_01	LITTLE SALT CREEK	9.96							
JACKSON	051202080401	INW0861_00	INW0841_01	LITTLE SALT CREEK	9.96							
JACKSON	051202080401		INW0841_02	LITTLE SALT CREEK	10.65							
JACKSON	051202080401	INW0861_00	INW0841_02	LITTLE SALT CREEK	10.65							
JACKSON	051202080401		INW0841_T1001	RUNT RUN	22.71							
JACKSON	051202080401	INW0861_00	INW0841_T1001	RUNT RUN	22.71							
JACKSON	051202080401		INW0841_T1002	KIPER CREEK	17.77							
JACKSON	051202080401	INW0861_00	INW0841_T1002	KIPER CREEK	17.77							
BROWN	051202080402		INW0842_01	LITTLE SALT CREEK	32.83							
JACKSON	051202080402		INW0842_01	LITTLE SALT CREEK	32.83							
JACKSON	051202080402	INW0864_00	INW0842_01	LITTLE SALT CREEK	32.83							
JACKSON	051202080402		INW0842_02	LITTLE SALT CREEK	19.70							

COUNTY	HYDROLOGIC UNIT CODE	2012 AUID (RETIRED)	2014 AUID	2014 AU NAME	2014 AU SIZE (MILES)							
JACKSON	051202080402	INW0864_00	INW0842_02	LITTLE SALT CREEK	19.70							
BROWN	051202080402		INW0842_T1001	PRUITT BRANCH	9.54							
JACKSON	051202080402		INW0842_T1001	PRUITT BRANCH	9.54							
JACKSON	051202080402	INW0864_00	INW0842_T1001	PRUITT BRANCH	9.54							
JACKSON	051202080403		INW0843_01	SOUTH FORK SALT CREEK	6.60							
JACKSON	051202080403	INW0862_00	INW0843_01	SOUTH FORK SALT CREEK	6.60							
JACKSON	051202080403		INW0843_02	SOUTH FORK SALT CREEK	40.63							
JACKSON	051202080403	INW0862_00	INW0843_02	SOUTH FORK SALT CREEK	40.63							
JACKSON	051202080403	INW0863_00	INW0843_02	SOUTH FORK SALT CREEK	40.63							
JACKSON	051202080403	INW0861_00	INW0843_T1001	LITTLE SALT CREEK	0.17							
JACKSON	051202080403		INW0843_T1002	BEE CREEK	12.98							
JACKSON	051202080403	INW0862_00	INW0843_T1002	BEE CREEK	12.98							
JACKSON	051202080403		INW0843_T1002A	BEE CREEK	0.55							
JACKSON	051202080403		INW0843_T1003	SOUTH FORK SALT CREEK - UNNAMED TRIBUTARY	4.23							
JACKSON	051202080403	INW0862_00	INW0843_T1003	SOUTH FORK SALT CREEK - UNNAMED TRIBUTARY	4.23							
JACKSON	051202080403		INW0843_T1004	SOUTH FORK SALT CREEK - UNNAMED TRIBUTARY	7.51							
JACKSON	051202080403	INW0863_00	INW0843_T1004	SOUTH FORK SALT CREEK - UNNAMED TRIBUTARY	7.51							
JACKSON	051202080403		INW0843_T1005	SOUTH FORK SALT CREEK - UNNAMED TRIBUTARY	12.64							
JACKSON	051202080403	INW0863_00	INW0843_T1005	SOUTH FORK SALT CREEK - UNNAMED TRIBUTARY	12.64							
BROWN	051202080404		INW0844_01	SOUTH FORK SALT CREEK	18.29							
JACKSON	051202080404		INW0844_01	SOUTH FORK SALT CREEK	18.29							
JACKSON	051202080404	INW0865_00	INW0844_01	SOUTH FORK SALT CREEK	18.29							
JACKSON	051202080404		INW0844_01	SOUTH FORK SALT CREEK	18.29							
JACKSON	051202080404	INW0865_00	INW0844_01	SOUTH FORK SALT CREEK	18.29							
JACKSON	051202080404	INW0884_P1140	INW0844_01	SOUTH FORK SALT CREEK	18.29							
JACKSON	051202080404		INW0844_P1001	LAKE TARZIAN	0.67							
JACKSON	051202080404	INW0865_00	INW0844_P1001	LAKE TARZIAN	0.67							
JACKSON	051202080404		INW0844_T1001	NEGRO CREEK	13.52							
LAWRENCE	051202080404		INW0844_T1001	NEGRO CREEK	13.52							
JACKSON	051202080404	INW0865_00	INW0844_T1001	NEGRO CREEK	13.52							
BROWN	051202080404		INW0844_T1002	COMBS CREEK	10.09							
JACKSON	051202080404		INW0844_T1002	COMBS CREEK	10.09							
JACKSON	051202080404	INW0865_T1056	INW0844_T1002	COMBS CREEK	10.09							
JACKSON	051202080404	INW0884_P1140	INW0844_T1002	COMBS CREEK	10.09							
JACKSON	051202080404		INW0844_T1003	LINCOLN BACK BRANCH	8.34							
JACKSON	051202080404		INW0844_T1004	COMBS BRANCH	6.34							
BROWN	051202080404		INW0844_T1005	SYCAMORE BRANCH	6.19							
JACKSON	051202080404		INW0844_T1005	SYCAMORE BRANCH	6.19							
BARTHOLOMEW	051202080501		INW0851_01	SOUTH BRANCH SALT CREEK	27.00							
BROWN	051202080501		INW0851_01	SOUTH BRANCH SALT CREEK	27.00							
BROWN	051202080501	INW0871_00	INW0851_01	SOUTH BRANCH SALT CREEK	27.00							
BROWN	051202080501		INW0851_P1001	HAPPY HOLLOW LAKE	0.30							
BARTHOLOMEW	051202080501		INW0851_T1001	SOUTH BRANCH SALT CREEK - UNNAMED TRIBUTARY	7.50							
BROWN	051202080501		INW0851_T1001	SOUTH BRANCH SALT CREEK - UNNAMED TRIBUTARY	7.50							
BROWN	051202080501		INW0851_T1002	SOUTH BRANCH SALT CREEK - UNNAMED TRIBUTARY (HAPPY HOLLOW)	4.45							
BROWN	051202080501		INW0851_T1003	SOUTH BRANCH SALT CREEK - UNNAMED TRIBUTARY	2.12							

COUNTY	HYDROLOGIC UNIT CODE	2012 AUID (RETIRED)	2014 AUID	2014 AU NAME	2014 AU SIZE (MILES)							
BROWN	051202080501		INW0851_T1004A	SOUTH BRANCH SALT CREEK - UNNAMED TRIBUTARY	1.38							
BROWN	051202080501		INW0851_T1005	MIDDLE FORK SALT CREEK	7.77							
BROWN	051202080501		INW0851_T1005B	SOUTH BRANCH SALT CREEK - UNNAMED TRIBUTARY	1.01							
BROWN	051202080501		INW0851_T1006	HURRICANE CREEK	7.74							
BROWN	051202080501	INW0871_00	INW0851_T1006	HURRICANE CREEK	7.74							
BROWN	051202080501		INW0851_T1007A	SOUTH BRANCH SALT CREEK - UNNAMED TRIBUTARY	0.12							
BROWN	051202080501		INW0851_T1008	SOUTH BRANCH SALT CREEK - UNNAMED TRIBUTARY (BRAND HOLLOW)	4.26							
BROWN	051202080502		INW0852_01	MIDDLE FORK SALT CREEK	25.31							
BROWN	051202080502	INW0872_00	INW0852_01	MIDDLE FORK SALT CREEK	25.31							
BROWN	051202080502		INW0852_T1001	PLEASANT VALLEY CREEK	24.64							
BROWN	051202080502	INW0872_00	INW0852_T1001	PLEASANT VALLEY CREEK	24.64							
BROWN	051202080502		INW0852_T1002	STRAHL CREEK	15.78							
BROWN	051202080502	INW0872_00	INW0852_T1002	STRAHL CREEK	15.78							
BROWN	051202080502		INW0852_T1003	HAMILTON CREEK	32.48							
BROWN	051202080502	INW0873_00	INW0852_T1003	HAMILTON CREEK	32.48							
BROWN	051202080503		INW0853_01	MIDDLE FORK SALT CREEK	9.55							
BROWN	051202080503	INW0874_00	INW0853_01	MIDDLE FORK SALT CREEK	9.55							
BROWN	051202080503		INW0853_P1001	MIDDLE FORK SALT CREEK	8.00							
BROWN	051202080503	INW0884_P1140	INW0853_P1001	MIDDLE FORK SALT CREEK	8.00							
BROWN	051202080503		INW0853_T1001	GRAVEL CREEK	14.80							
BROWN	051202080503	INW0874_00	INW0853_T1001	GRAVEL CREEK	14.80							
BROWN	051202080503		INW0853_T1002	MIDDLE FORK SALT CREEK - UNNAMED TRIBUTARY (FOREMAN HOLLOW)	2.70							
BROWN	051202080503	INW0874_00	INW0853_T1002	MIDDLE FORK SALT CREEK - UNNAMED TRIBUTARY (FOREMAN HOLLOW)	2.70							
BROWN	051202080503		INW0853_T1003	LITTLE BLUE CREEK	17.16							
BROWN	051202080503	INW0874_T1057	INW0853_T1003	LITTLE BLUE CREEK	17.16							
BROWN	051202080503	INW0884_P1140	INW0853_T1003	LITTLE BLUE CREEK	17.16							
BROWN	051202080503		INW0853_T1004	MIDDLE FORK SALT CREEK - UNNAMED TRIBUTARY	0.52							
BROWN	051202080503		INW0853_T1005	MIDDLE FORK SALT CREEK - UNNAMED TRIBUTARY	1.39							
BROWN	051202080503		INW0853_T1006	MIDDLE FORK SALT CREEK - UNNAMED TRIBUTARY	1.09							
BROWN	051202080503		INW0853_T1007	MIDDLE FORK SALT CREEK - UNNAMED TRIBUTARY	0.97							
BROWN	051202080503		INW0853_T1008	SPANKER BRANCH	2.25							
BROWN	051202080503		INW0853_T1009	MIDDLE FORK SALT CREEK - UNNAMED TRIBUTARY	1.00							
BROWN	051202080503		INW0853_T1010	MIDDLE FORK SALT CREEK - UNNAMED TRIBUTARY	0.85							
BROWN	051202080601		INW0861_01	NORTH FORK SALT CREEK	16.56							
BROWN	051202080601	INW0851_00	INW0861_01	NORTH FORK SALT CREEK	16.56							
BROWN	051202080601		INW0861_P1001	GREEN LAKE	0.94							
BROWN	051202080601	INW0851_00	INW0861_P1001	GREEN LAKE	0.94							
BROWN	051202080601		INW0861_P1002	SWEETWATER LAKE	3.04							
BROWN	051202080601	INW0851_00	INW0861_P1002	SWEETWATER LAKE	3.04							
BROWN	051202080601		INW0861_P1003	STEIGER LAKE	0.27							
BROWN	051202080601		INW0861_T1001	NORTH FORK SALT CREEK - UNNAMED TRIBUTARY (PENCE HOLLOW)	3.99							
BROWN	051202080601		INW0861_T1002	NORTH FORK SALT CREEK - UNNAMED TRIBUTARY	1.10							
BROWN	051202080601	INW0851_00	INW0861_T1002	NORTH FORK SALT CREEK - UNNAMED TRIBUTARY	1.10							
BROWN	051202080601		INW0861_T1002A	NORTH FORK SALT CREEK - UNNAMED TRIBUTARY UPSTREAM OF GREEN LAKE	3.60							
BROWN	051202080601	INW0851_00	INW0861_T1002A	NORTH FORK SALT CREEK - UNNAMED TRIBUTARY UPSTREAM OF GREEN LAKE	3.60							

COUNTY	HYDROLOGIC UNIT CODE	2012 AUID (RETIRED)	2014 AUID	2014 AU NAME	2014 AU SIZE (MILES)							
BROWN	051202080601		INW0861_T1002B	GREEN LAKE INLET	0.87							
BROWN	051202080601		INW0861_T1003	NORTH FORK SALT CREEK - UNNAMED TRIBUTARY	1.68							
BROWN	051202080601		INW0861_T1004	NORTH FORK SALT CREEK - UNNAMED TRIBUTARY	1.55							
BROWN	051202080601		INW0861_T1005	NORTH FORK SALT CREEK - UNNAMED TRIBUTARY	5.61							
BROWN	051202080601		INW0861_T1006	NORTH FORK SALT CREEK - UNNAMED TRIBUTARY	1.76							
BROWN	051202080601		INW0861_T1007	NORTH FORK SALT CREEK - UNNAMED TRIBUTARY (PANTHER LICK HOLLOW)	1.35							
BROWN	051202080601		INW0861_T1008	EAST BRANCH SWEETWATER CREEK	2.14							
BROWN	051202080601	INW0851_00	INW0861_T1008	EAST BRANCH SWEETWATER CREEK	2.14							
BROWN	051202080601		INW0861_T1008A	EAST BRANCH SWEETWATER CREEK	1.47							
BROWN	051202080601		INW0861_T1008B	EAST BRANCH SWEETWATER CREEK	0.28							
BROWN	051202080601		INW0861_T1009	SWEETWATER CREEK	5.00							
BROWN	051202080601	INW0851_00	INW0861_T1009	SWEETWATER CREEK	5.00							
BROWN	051202080601		INW0861_T1010	SWEETWATER CREEK - UNNAMED TRIBUTARY (WOLFPEN HOLLOW)	4.71							
BROWN	051202080601	INW0851_00	INW0861_T1010	SWEETWATER CREEK - UNNAMED TRIBUTARY (WOLFPEN HOLLOW)	4.71							
BROWN	051202080602		INW0862_01	NORTH FORK SALT CREEK	12.22							
BROWN	051202080602	INW0852_00	INW0862_01	NORTH FORK SALT CREEK	12.22							
BARTHOLOMEW	051202080602		INW0862_02	EAST FORK SALT CREEK	16.86							
BROWN	051202080602		INW0862_02	EAST FORK SALT CREEK	16.86							
BROWN	051202080602	INW0852_00	INW0862_02	EAST FORK SALT CREEK	16.86							
BROWN	051202080602		INW0862_P1001	TOUSLEY LAKE	0.84							
BROWN	051202080602	INW0852_00	INW0862_P1001	TOUSLEY LAKE	0.84							
BROWN	051202080602		INW0862_P1002	HIDDEN VALLEY LAKE	0.53							
BROWN	051202080602	INW0852_00	INW0862_P1002	HIDDEN VALLEY LAKE	0.53							
BROWN	051202080602		INW0862_P1003	NORTH FORK SALT CREEK - UNNAMED LAKE	0.39							
BROWN	051202080602		INW0862_P1004	NORTH FORK SALT CREEK - UNNAMED LAKE	0.38							
BARTHOLOMEW	051202080602		INW0862_T1001	EAST FORK SALT CREEK - UNNAMED TRIBUTARY	6.10							
BROWN	051202080602		INW0862_T1001	EAST FORK SALT CREEK - UNNAMED TRIBUTARY	6.10							
BROWN	051202080602		INW0862_T1002	EAST FORK SALT CREEK - UNNAMED TRIBUTARY	2.13							
BROWN	051202080602		INW0862_T1003	EAST FORK SALT CREEK - UNNAMED TRIBUTARY	4.41							
BROWN	051202080602		INW0862_T1003A	EAST FORK SALT CREEK - UNNAMED TRIBUTARY	4.63							
BROWN	051202080602		INW0862_T1004	NORTH FORK SALT CREEK - UNNAMED TRIBUTARY	5.70							
BROWN	051202080602		INW0862_T1005	NORTH FORK SALT CREEK - UNNAMED TRIBUTARY	2.72							
BROWN	051202080602		INW0862_T1006	NORTH FORK SALT CREEK - UNNAMED TRIBUTARY	1.27							
BROWN	051202080602		INW0862_T1007	NORTH FORK SALT CREEK - UNNAMED TRIBUTARY	1.11							
BROWN	051202080602		INW0862_T1008	NORTH FORK SALT CREEK - UNNAMED TRIBUTARY	1.99							
BROWN	051202080602		INW0862_T1009	NORTH FORK SALT CREEK - UNNAMED TRIBUTARY	0.36							
BROWN	051202080602		INW0862_T1009A	NORTH FORK SALT CREEK - UNNAMED TRIBUTARY	0.46							
BROWN	051202080602		INW0862_T1009B	NORTH FORK SALT CREEK - UNNAMED TRIBUTARY	0.28							
BROWN	051202080602		INW0862_T1009C	NORTH FORK SALT CREEK - UNNAMED TRIBUTARY	0.39							
BROWN	051202080603		INW0863_01	GNAW BONE CREEK	16.57							
BROWN	051202080603	INW0853_00	INW0863_01	GNAW BONE CREEK	16.57							
BROWN	051202080603		INW0863_02	MOUNT LIBERTY CREEK	16.63							
BROWN	051202080603	INW0853_00	INW0863_02	MOUNT LIBERTY CREEK	16.63							
BROWN	051202080603		INW0863_03	GNAW BONE CREEK	9.31							
BROWN	051202080603	INW0853_00	INW0863_03	GNAW BONE CREEK	9.31							

COUNTY	HYDROLOGIC UNIT CODE	2012 AUID (RETIRED)	2014 AUID	2014 AU NAME	2014 AU SIZE (MILES)							
BROWN	051202080603		INW0863_T1001	GNAW BONE CREEK - UNNAMED TRIBUTARY (GREEN VALLEY)	3.87							
BROWN	051202080603		INW0863_T1002	HENDERSON CREEK	10.11							
BROWN	051202080603		INW0863_T1003	GNAW BONE CREEK - UNNAMED TRIBUTARY	4.25							
BROWN	051202080603		INW0863_T1004	DAVID BRANCH	16.06							
BROWN	051202080603	INW0853_00	INW0863_T1004	DAVID BRANCH	16.06							
BROWN	051202080604		INW0864_01	NORTH FORK SALT CREEK	11.74							
BROWN	051202080604	INW0854_00	INW0864_01	NORTH FORK SALT CREEK	11.74							
BROWN	051202080604		INW0864_02	NORTH FORK SALT CREEK	12.59							
BROWN	051202080604	INW0855_00	INW0864_02	NORTH FORK SALT CREEK	12.59							
BROWN	051202080604		INW0864_03	NORTH FORK SALT CREEK	8.64							
BROWN	051202080604	INW0856_02	INW0864_03	NORTH FORK SALT CREEK	8.64							
BROWN	051202080604		INW0864_P1001	YELLOWWOOD LAKE	2.06							
BROWN	051202080604	INW0856_P1017	INW0864_P1001	YELLOWWOOD LAKE	2.06							
BROWN	051202080604		INW0864_T1001	CLAY LICK CREEK	17.96							
BROWN	051202080604	INW0854_T1001	INW0864_T1001	CLAY LICK CREEK	17.96							
BROWN	051202080604		INW0864_T1002	GREASY CREEK	16.94							
BROWN	051202080604	INW0854_T1002	INW0864_T1002	GREASY CREEK	16.94							
BROWN	051202080604		INW0864_T1003	JACKSON BRANCH	2.16							
BROWN	051202080604		INW0864_T1004	GREEN VALLEY CREEK	10.33							
BROWN	051202080604	INW0855_00	INW0864_T1004	GREEN VALLEY CREEK	10.33							
BROWN	051202080604		INW0864_T1005	OWL CREEK	18.16							
BROWN	051202080604	INW0855_00	INW0864_T1005	OWL CREEK	18.16							
BROWN	051202080604		INW0864_T1006	LICK CREEK	14.12							
BROWN	051202080604	INW0855_00	INW0864_T1006	LICK CREEK	14.12							
BROWN	051202080604		INW0864_T1007	NORTH FORK SALT CREEK - UNNAMED TRIBUTARY	4.16							
BROWN	051202080604		INW0864_T1008	NORTH FORK SALT CREEK - UNNAMED TRIBUTARY	3.31							
BROWN	051202080604		INW0864_T1009	JACKSON CREEK	2.53							
BROWN	051202080604	INW0856_01	INW0864_T1009	JACKSON CREEK	2.53							
BROWN	051202080604		INW0864_T1009A	JACKSON CREEK (UPSTREAM OF YELLOWWOOD LAKE)	16.24							
BROWN	051202080604	INW0856_00	INW0864_T1009A	JACKSON CREEK (UPSTREAM OF YELLOWWOOD LAKE)	16.24							
BROWN	051202080604		INW0864_T1009B	JACKSON CREEK	0.99							
BROWN	051202080604		INW0864_T1009C	JACKSON CREEK	2.53							
BROWN	051202080604		INW0864_T1009D	JACKSON CREEK	0.39							
BROWN	051202080604		INW0864_T1009E	JACKSON CREEK	0.36							
BROWN	051202080605		INW0865_01	NORTH FORK SALT CREEK	4.19							
MONROE	051202080605		INW0865_01	NORTH FORK SALT CREEK	4.19							
BROWN	051202080605	INW0857_00	INW0865_01	NORTH FORK SALT CREEK	4.19							
BROWN	051202080605		INW0865_02	NORTH FORK SALT CREEK	8.76							
BROWN	051202080605	INW0857_T1054	INW0865_02	NORTH FORK SALT CREEK	8.76							
MONROE	051202080605	INW0884_P1140	INW0865_02	NORTH FORK SALT CREEK	8.76							
MONROE	051202080605	INW0884_P1140	INW0865_03	NORTH FORK SALT CREEK	0.69							
BROWN	051202080605		INW0865_P1001	OGLE LAKE	0.50							
BROWN	051202080605		INW0865_P1002	SOMERSET LAKE	0.69							
MONROE	051202080605		INW0865_P1003	NORTH FORK SALT CREEK - UNNAMED TRIBUTARY (ARTIFICIAL PATH)	0.18							

COUNTY	HYDROLOGIC UNIT CODE	2012 AUID (RETIRED)	2014 AUID	2014 AU NAME	2014 AU SIZE (MILES)							
BROWN	051202080605		INW0865_T1001	NORTH FORK SALT CREEK - UNNAMED TRIBUTARY (CALDWELL HOLLOW)	1.99							
BROWN	051202080605		INW0865_T1002	SCHOONER CREEK	24.97							
BROWN	051202080605	INW0857_00	INW0865_T1002	SCHOONER CREEK	24.97							
BROWN	051202080605		INW0865_T1003	SCHOONER CREEK - UNNAMED TRIBUTARY (WISE HOLLOW)	4.78							
BROWN	051202080605	INW0857_00	INW0865_T1003	SCHOONER CREEK - UNNAMED TRIBUTARY (WISE HOLLOW)	4.78							
BROWN	051202080605		INW0865_T1004	SCHOONER CREEK - UNNAMED TRIBUTARY	3.33							
BROWN	051202080605		INW0865_T1005	CROOKED BRANCH	3.89							
BROWN	051202080605		INW0865_T1006	SCHOONER CREEK - UNNAMED TRIBUTARY	0.20							
BROWN	051202080605		INW0865_T1006A	SCHOONER CREEK - UNNAMED TRIBUTARY	1.59							
BROWN	051202080605		INW0865_T1006B	SCHOONER CREEK - UNNAMED TRIBUTARY	0.40							
BROWN	051202080605		INW0865_T1007	WOLFPEN BRANCH	5.22							
BROWN	051202080605		INW0865_T1008	DAVIS BRANCH	5.01							
BROWN	051202080605		INW0865_T1009	NORTH FORK SALT CREEK - UNNAMED TRIBUTARY	2.96							
BROWN	051202080605		INW0865_T1010	NORTH FORK SALT CREEK - UNNAMED TRIBUTARY	2.43							
BROWN	051202080605		INW0865_T1011	NORTH FORK SALT CREEK - UNNAMED TRIBUTARY (BARTLETT HOLLOW)	4.39							
MONROE	051202080605		INW0865_T1012	NORTH FORK SALT CREEK - UNNAMED TRIBUTARY	4.09							
BROWN	051202080605		INW0865_T1013	BRUMMETT CREEK	43.59							
MONROE	051202080605		INW0865_T1013	BRUMMETT CREEK	43.59							
MONROE	051202080605	INW0858_00	INW0865_T1013	BRUMMETT CREEK	43.59							
MONROE	051202080605	INW0884_P1140	INW0865_T1013	BRUMMETT CREEK	43.59							
MONROE	051202080806		INW0866_01	NORTH FORK SALT CREEK	6.49							
MONROE	051202080806	INW0884_P1140	INW0866_01	NORTH FORK SALT CREEK	6.49							
MONROE	051202080606		INW0866_T1001	STEPHENS CREEK	3.40							
MONROE	051202080606	INW0859_00	INW0866_T1001	STEPHENS CREEK	3.40							
MONROE	051202080606	INW0884_P1140	INW0866_T1001	STEPHENS CREEK	3.40							
MONROE	051202080606		INW0866_T1002	STEPHENS CREEK	18.92							
MONROE	051202080606	INW0859_00	INW0866_T1002	STEPHENS CREEK	18.92							
MONROE	051202080606		INW0866_T1003	KERR CREEK	12.00							
MONROE	051202080606	INW0859_00	INW0866_T1003	KERR CREEK	12.00							
MONROE	051202080606		INW0866_T1004	STEPHENS CREEK - UNNAMED TRIBUTARY	1.66							
MONROE	051202080606		INW0866_T1005	STEPHENS CREEK - UNNAMED TRIBUTARY	8.96							
MONROE	051202080606		INW0866_T1006	NORTH FORK SALT CREEK - UNNAMED TRIBUTARY	10.02							
MONROE	051202080606	INW0883_00	INW0866_T1006	NORTH FORK SALT CREEK - UNNAMED TRIBUTARY	10.02							
MONROE	051202080606	INW0884_P1140	INW0866_T1006	NORTH FORK SALT CREEK - UNNAMED TRIBUTARY	10.02							
MONROE	051202080606		INW0866_T1007	NORTH FORK SALT CREEK - UNNAMED TRIBUTARY	2.26							
BROWN	051202080606		INW0866_T1008	GOODLEY BRANCH	5.03							
MONROE	051202080606		INW0866_T1008	GOODLEY BRANCH	5.03							
BROWN	051202080701	INW0884_P1140	INW0871_01	MIDDLE FORK SALT CREEK	1.40							
BROWN	051202080701		INW0871_P1001	MONROE LAKE - ARTIFICIAL PATH	15.30							
MONROE	051202080701		INW0871_P1001	MONROE LAKE - ARTIFICIAL PATH	15.30							
BROWN	051202080701	INW0884_P1140	INW0871_P1001	MONROE LAKE - ARTIFICIAL PATH	15.30							
BROWN	051202080701		INW0871_P1002	MONROE LAKE - ARTIFICIAL PATH	2.26							
BROWN	051202080701	INW0884_P1140	INW0871_P1002	MONROE LAKE - ARTIFICIAL PATH	2.26							
BROWN	051202080701		INW0871_P1003	MONROE LAKE - ARTIFICIAL PATH	0.90							

COUNTY	HYDROLOGIC UNIT CODE	2012 AUID (RETIRED)	2014 AUID	2014 AU NAME	2014 AU SIZE (MILES)							
BROWN	051202080701	INW0884_P1140	INW0871_P1003	MONROE LAKE - ARTIFICIAL PATH	0.90							
MONROE	051202080701		INW0871_P1004	MONROE LAKE - ARTIFICIAL PATH	9.05							
MONROE	051202080701	INW0884_P1140	INW0871_P1004	MONROE LAKE - ARTIFICIAL PATH	9.05							
MONROE	051202080701		INW0871_P1005	MONROE LAKE - ARTIFICIAL PATH	2.96							
MONROE	051202080701	INW0884_P1140	INW0871_P1005	MONROE LAKE - ARTIFICIAL PATH	2.96							
MONROE	051202080701		INW0871_P1006	MONROE LAKE - ARTIFICIAL PATH	3.44							
MONROE	051202080701	INW0884_P1140	INW0871_P1006	MONROE LAKE - ARTIFICIAL PATH	3.44							
BROWN	051202080701		INW0871_T1001	MIDDLE FORK SALT CREEK - UNNAMED TRIBUTARY (PORTER HOLLOW)	4.82							
BROWN	051202080701		INW0871_T1002	MIDDLE FORK SALT CREEK - UNNAMED TRIBUTARY	1.70							
BROWN	051202080701		INW0871_T1003	HAY BRANCH	5.06							
BROWN	051202080701	INW0884_P1140	INW0871_T1003	HAY BRANCH	5.06							
BROWN	051202080701		INW0871_T1004A	CROOKED CREEK	12.32							
BROWN	051202080701	INW0881_00	INW0871_T1004A	CROOKED CREEK	12.32							
BROWN	051202080701		INW0871_T1004B	PANTHER CREEK	3.61							
BROWN	051202080701		INW0871_T1004C	MONROE LAKE - UNNAMED TRIBUTARY	12.17							
BROWN	051202080701	INW0884_P1140	INW0871_T1004C	MONROE LAKE - UNNAMED TRIBUTARY	12.17							
BROWN	051202080701		INW0871_T1004D	MONROE LAKE - ARTIFICIAL PATH	0.30							
BROWN	051202080701		INW0871_T1004E	PANTHER CREEK - UNNAMED TRIBUTARY	1.00							
BROWN	051202080701		INW0871_T1005A	AXSOME BRANCH	5.60							
MONROE	051202080701		INW0871_T1005A	AXSOME BRANCH	5.60							
BROWN	051202080701		INW0871_T1005B	AXSOME BRANCH	0.74							
BROWN	051202080701		INW0871_T1005C	AXSOME BRANCH	1.01							
BROWN	051202080701		INW0871_T1005B	AXSOME BRANCH	0.74							
BROWN	051202080701		INW0871_T1005C	AXSOME BRANCH	1.01							
MONROE	051202080701		INW0871_T1005C	AXSOME BRANCH	1.01							
BROWN	051202080701		INW0871_T1005D	AXSOME BRANCH	0.62							
BROWN	051202080701		INW0871_T1006A	MONROE LAKE - UNNAMED TRIBUTARY	0.61							
BROWN	051202080701		INW0871_T1007A	EEL RIVER	7.06							
BROWN	051202080701	INW0884_P1140	INW0871_T1007A	EEL RIVER	7.06							
BROWN	051202080701		INW0871_T1007B	EEL RIVER	0.71							
MONROE	051202080701		INW0871_T1008A	MONROE LAKE - UNNAMED INLET	1.09							
MONROE	051202080701		INW0871_T1008B	MONROE LAKE - UNNAMED INLET	0.84							
MONROE	051202080701		INW0871_T1008C	MONROE LAKE - UNNAMED INLET	1.09							
MONROE	051202080701		INW0871_T1008D	MONROE LAKE - UNNAMED INLET	1.75							
MONROE	051202080701		INW0871_T1008E	MONROE LAKE - UNNAMED INLET	1.41							
MONROE	051202080701		INW0871_T1008F	MONROE LAKE - ARTIFICIAL PATH	2.64							
MONROE	051202080701		INW0871_T1009A	SADDLE CREEK	5.87							
MONROE	051202080701	INW0882_00	INW0871_T1009A	SADDLE CREEK	5.87							
MONROE	051202080701	INW0884_P1140	INW0871_T1009A	SADDLE CREEK	5.87							
MONROE	051202080701		INW0871_T1009B	SADDLE CREEK	9.95							
MONROE	051202080701		INW0871_T1009C	SADDLE CREEK	2.13							
MONROE	051202080701		INW0871_T1009D	SADDLE CREEK	1.24							
MONROE	051202080701		INW0871_T1009E	SADDLE CREEK	2.67							
MONROE	051202080702		INW0872_P1001	MONROE LAKE - ARTIFICIAL PATH	5.99							
MONROE	051202080702	INW0886_P1024	INW0872_P1001	MONROE LAKE - ARTIFICIAL PATH	5.99							
MONROE	051202080702		INW0872_P1002	MONROE LAKE - ARTIFICIAL PATH	7.47							

COUNTY	HYDROLOGIC UNIT CODE	2012 AUID (RETIRED)	2014 AUID	2014 AU NAME	2014 AU SIZE (MILES)							
MONROE	051202080702	INW0886_P1024	INW0872_P1002	MONROE LAKE - ARTIFICIAL PATH	7.47							
MONROE	051202080702		INW0872_P1003	MONROE LAKE - ARTIFICIAL PATH	1.23							
MONROE	051202080702		INW0872_P1004	MONROE LAKE - ARTIFICIAL PATH	0.97							
MONROE	051202080702		INW0872_P1005	MONROE LAKE - ARTIFICIAL PATH	4.89							
MONROE	051202080702	INW0886_P1024	INW0872_P1005	MONROE LAKE - ARTIFICIAL PATH	4.89							
MONROE	051202080702		INW0872_T1001	MONROE LAKE - UNNAMED INLET	0.89							
MONROE	051202080702		INW0872_T1002A	MOORE CREEK	13.68							
MONROE	051202080702	INW0884_00	INW0872_T1002A	MOORE CREEK	13.68							
MONROE	051202080702		INW0872_T1002B	BAXTER BRANCH	3.59							
MONROE	051202080702		INW0872_T1002C	BUTCHER BRANCH	6.42							
MONROE	051202080702		INW0872_T1002D	MONROE LAKE - UNNAMED INLET	2.67							
MONROE	051202080702		INW0872_T1002E	MONROE LAKE - UNNAMED INLET	1.10							
MONROE	051202080702		INW0872_T1002F	MONROE LAKE - UNNAMED INLET	1.51							
MONROE	051202080702		INW0872_T1003A	SISCOE BRANCH	4.73							
MONROE	051202080702		INW0872_T1005	MONROE LAKE - UNNAMED INLET (EADS HOLLOW)	2.10							
MONROE	051202080702		INW0872_T1006A	RAMP CREEK	8.58							
MONROE	051202080702	INW0885_00	INW0872_T1006A	RAMP CREEK	8.58							
MONROE	051202080702		INW0872_T1006B	MONROE LAKE - UNNAMED INLET (JACOBS HOLLOW)	1.17							
MONROE	051202080702		INW0872_T1006C	MONROE LAKE - UNNAMED INLET (SUGARCANE HOLLOW)	1.06							
MONROE	051202080702		INW0872_T1006D	MONROE LAKE - UNNAMED INLET (PHILLIPS HOLLOW)	1.00							
MONROE	051202080702		INW0872_T1006E	MONROE LAKE - UNNAMED INLET	0.92							
MONROE	051202080703		INW0873_P1001	MONROE LAKE - ARTIFICIAL PATH	9.46							
MONROE	051202080703	INW0886_P1024	INW0873_P1001	MONROE LAKE - ARTIFICIAL PATH	9.46							
MONROE	051202080703		INW0873_P1002	MONROE LAKE - ARTIFICIAL PATH	2.37							
MONROE	051202080703	INW0886_P1024	INW0873_P1002	MONROE LAKE - ARTIFICIAL PATH	2.37							
MONROE	051202080703		INW0873_P1003	MONROE LAKE - ARTIFICIAL PATH	1.63							
MONROE	051202080703		INW0873_P1004	MONROE LAKE - ARTIFICIAL PATH	0.70							
MONROE	051202080703	INW0886_P1024	INW0873_P1005	MONROE LAKE - ARTIFICIAL PATH	0.92							
MONROE	051202080703		INW0873_T1001A	ALLENS CREEK	8.36							
MONROE	051202080703	INW0886_00	INW0873_T1001A	ALLENS CREEK	8.36							
MONROE	051202080703		INW0873_T1001B	ALLENS CREEK	1.07							
MONROE	051202080703		INW0873_T1001C	ALLENS CREEK	0.56							
MONROE	051202080703		INW0873_T1002A	MONROE LAKE - UNNAMED INLET (MILLER HOLLOW)	1.76							
MONROE	051202080703		INW0873_T1002B	MONROE LAKE - UNNAMED INLET (MILLER HOLLOW)	0.79							
MONROE	051202080703		INW0873_T1002C	MONROE LAKE - UNNAMED INLET (MARTIN HOLLOW)	0.76							
MONROE	051202080703		INW0873_T1003A	MONROE LAKE - UNNAMED INLET	0.68							
MONROE	051202080703		INW0873_T1004A	MONROE LAKE - UNNAMED INLET	0.45							
MONROE	051202080703		INW0873_T1005A	SUGAR CREEK	2.38							
MONROE	051202080703	INW0886_P1024	INW0873_T1005A	SUGAR CREEK	2.38							
MONROE	051202080801		INW0881_01	CLEAR CREEK	0.32							
MONROE	051202080801		INW0881_01A	CLEAR CREEK	1.36							
MONROE	051202080801		INW0881_02	CLEAR CREEK	0.47							
MONROE	051202080801	INW0891_T1020	INW0881_03	CLEAR CREEK	3.11							
MONROE	051202080801	INW0891_T1020	INW0881_04	CLEAR CREEK	0.59							

COUNTY	HYDROLOGIC UNIT CODE	2012 AUID (RETIRED)	2014 AUID	2014 AU NAME	2014 AU SIZE (MILES)							
MONROE	051202080801		INW0881_05	JACKSON CREEK	6.37							
MONROE	051202080801	INW0891_00	INW0881_05	JACKSON CREEK	6.37							
MONROE	051202080801	INW0891_T1018	INW0881_05	JACKSON CREEK	6.37							
MONROE	051202080801		INW0881_06	JACKSON CREEK	2.29							
MONROE	051202080801	INW0891_T1018	INW0881_06	JACKSON CREEK	2.29							
MONROE	051202080801		INW0881_T1001	CLEAR CREEK - UNNAMED TRIBUTARY	1.66							
MONROE	051202080801		INW0881_T1002	CLEAR CREEK - UNNAMED TRIBUTARY	0.82							
MONROE	051202080801		INW0881_T1003	CLEAR CREEK - UNNAMED TRUBITARY	1.35							
MONROE	051202080801		INW0881_T1004	CLEAR CREEK - UNNAMED TRIBUTARY	6.85							
MONROE	051202080801		INW0881_T1005	JACKSON CREEK - UNNAMED TRIBUTARY	5.31							
MONROE	051202080801		INW0881_T1006	JACKSON CREEK - UNNAMED TRIBUTARY	2.54							
MONROE	051202080801		INW0881_T1007	JACKSON CREEK - UNNAMED TRIBUTARY	1.40							
MONROE	051202080802		INW0882_01	CLEAR CREEK	17.51							
MONROE	051202080802	INW0892_T1021	INW0882_01	CLEAR CREEK	17.51							
MONROE	051202080802		INW0882_T1001	CLEAR CREEK - UNNAMED TRIBUTARY	7.05							
MONROE	051202080802		INW0882_T1002A	CLEAR CREEK - UNNAMED TRIBUTARY	2.68							
MONROE	051202080802		INW0882_T1003	CLEAR CREEK - UNNAMED TRIBUTARY	7.47							
MONROE	051202080802	INW0892_00	INW0882_T1003	CLEAR CREEK - UNNAMED TRIBUTARY	7.47							
MONROE	051202080802		INW0882_T1004	CLEAR CREEK - UNNAMED TRIBUTARY	3.58							
MONROE	051202080802		INW0882_T1005	CLEAR CREEK - UNNAMED TRIBUTARY	6.52							
MONROE	051202080802		INW0882_T1006	MAY CREEK	4.79							
MONROE	051202080802	INW0892_00	INW0882_T1006	MAY CREEK	4.79							
MONROE	051202080803		INW0883_01	CLEAR CREEK	6.29							
MONROE	051202080803	INW0893_T1022	INW0883_01	CLEAR CREEK	6.29							
MONROE	051202080803		INW0883_02	CLEAR CREEK	3.52							
MONROE	051202080803	INW0893_T1022	INW0883_02	CLEAR CREEK	3.52							
MONROE	051202080803		INW0883_T1001	CLEAR CREEK - UNNAMED TRIBUTARY	1.83							
MONROE	051202080803		INW0883_T1002	CLEAR CREEK - UNNAMED TRIBUTARY	3.17							
MONROE	051202080803		INW0883_T1003	CLEAR CREEK - UNNAMED TRIBUTARY	2.67							
MONROE	051202080803		INW0883_T1004	LITTLE CLEAR CREEK	9.43							
MONROE	051202080803	INW0893_00	INW0883_T1004	LITTLE CLEAR CREEK	9.43							
MONROE	051202080803		INW0883_T1005	JUDAH BRANCH	6.18							
MONROE	051202080803	INW0893_00	INW0883_T1005	JUDAH BRANCH	6.18							
LAWRENCE	051202080803		INW0883_T1006	CLIFTY BRANCH	3.38							
LAWRENCE	051202080804		INW0884_01	LITTLE SALT CREEK	27.49							
MONROE	051202080804		INW0884_01	LITTLE SALT CREEK	27.49							
LAWRENCE	051202080804	INW0895_00	INW0884_01	LITTLE SALT CREEK	27.49							
JACKSON	051202080804		INW0884_T1001	HUNTER CREEK	23.72							
MONROE	051202080804		INW0884_T1001	HUNTER CREEK	23.72							
MONROE	051202080804	INW0895_00	INW0884_T1001	HUNTER CREEK	23.72							
LAWRENCE	051202080804		INW0884_T1002	HENDERSON CREEK	34.56							
LAWRENCE	051202080804	INW0896_00	INW0884_T1002	HENDERSON CREEK	34.56							
LAWRENCE	051202080805		INW0885_01	LITTLE SALT CREEK	39.50							
LAWRENCE	051202080805	INW0897_00	INW0885_01	LITTLE SALT CREEK	39.50							

COUNTY	HYDROLOGIC UNIT CODE	2012 AUID (RETIRED)	2014 AUID	2014 AU NAME	2014 AU SIZE (MILES)							
LAWRENCE	051202080805		INW0885_02	LITTLE SALT CREEK	6.09							
LAWRENCE	051202080805	INW0898_00	INW0885_02	LITTLE SALT CREEK	6.09							
LAWRENCE	051202080805		INW0885_T1001	LITTLE SALT CREEK - UNNAMED TRIBUTARY	9.81							
LAWRENCE	051202080805	INW0897_00	INW0885_T1001	LITTLE SALT CREEK - UNNAMED TRIBUTARY	9.81							
LAWRENCE	051202080805		INW0885_T1002	KNOB CREEK	21.88							
MONROE	051202080805		INW0885_T1002	KNOB CREEK	21.88							
LAWRENCE	051202080805	INW0898_00	INW0885_T1002	KNOB CREEK	21.88							
MONROE	051202080806	INW0886_T1026	INW0886_01	SALT CREEK	1.21							
MONROE	051202080806	INW0893_T1025	INW0886_01	SALT CREEK	1.21							
LAWRENCE	051202080806		INW0886_02	SALT CREEK	6.33							
LAWRENCE	051202080806	INW0894_T1023	INW0886_02	SALT CREEK	6.33							
LAWRENCE	051202080806		INW0886_03	SALT CREEK	5.54							
LAWRENCE	051202080806	INW0899_T1027	INW0886_03	SALT CREEK	5.54							
LAWRENCE	051202080806	INW0899_T1027	INW0886_04	SALT CREEK	0.33							
LAWRENCE	051202080806	INW089A_00	INW0886_P1001	GULLETTS CREEK - UNNAMED TRIBUTARY (ARTIFICAL PATH)	0.32							
LAWRENCE	051202080806		INW0886_T1001	SALT CREEK - UNNAMED TRIBUTARY	1.86							
LAWRENCE	051202080806		INW0886_T1002	SALT CREEK - UNNAMED TRIBUTARY	5.73							
LAWRENCE	051202080806		INW0886_T1003	SALT CREEK - UNNAMED TRIBUTARY	2.27							
LAWRENCE	051202080806		INW0886_T1004	WOLF CREEK	6.69							
MONROE	051202080806		INW0886_T1004	WOLF CREEK	6.69							
LAWRENCE	051202080806	INW0894_00	INW0886_T1004	WOLF CREEK	6.69							
LAWRENCE	051202080806		INW0886_T1005	SALT CREEK	3.10							
LAWRENCE	051202080806	INW0894_00	INW0886_T1004	WOLF CREEK	6.69							
LAWRENCE	051202080806		INW0886_T1005	SALT CREEK	3.10							
LAWRENCE	051202080806		INW0886_T1006	BAILEY BRANCH	3.74							
LAWRENCE	051202080806		INW0886_T1007	PLEASANT RUN	20.24							
LAWRENCE	051202080806	INW0899_T1028	INW0886_T1007	PLEASANT RUN	20.24							
LAWRENCE	051202080806		INW0886_T1008	PLEASANT RUN - UNNAMED TRIBUTARY	4.48							
LAWRENCE	051202080806		INW0886_T1009	GULLETTS CREEK	12.46							
LAWRENCE	051202080806	INW089A_00	INW0886_T1009	GULLETTS CREEK	12.46							
LAWRENCE	051202080806	INW089A_00	INW0886_T1010	GULLETTS CREEK - UNNAMED TRIBUTARY	0.66							
LAWRENCE	051202080806		INW0886_T1010A	GULLETTS CREEK - UNNAMED TRIBUTARY	0.49							
LAWRENCE	051202080806		INW0886_T1011	GULLETTS CREEK - UNNAMED TRIBUTARY	5.39							
LAWRENCE	051202080807		INW0887_01	SALT CREEK	19.61							
LAWRENCE	051202080807	INW089B_T1029	INW0887_01	SALT CREEK	19.61							
LAWRENCE	051202080807	INW089C_T1030	INW0887_01	SALT CREEK	19.61							
LAWRENCE	051202080807	INW089D_T1031	INW0887_01	SALT CREEK	19.61							
LAWRENCE	051202080807		INW0887_T1001	GOOSE CREEK	9.38							
LAWRENCE	051202080807	INW089B_00	INW0887_T1001	GOOSE CREEK	9.38							
LAWRENCE	051202080807		INW0887_T1002A	GOOSE CREEK - UNNAMED TRIBUTARY	0.98							
LAWRENCE	051202080807		INW0887_T1003B	SALT CREEK - UNNAMED TRIBUTARY	1.55							
LAWRENCE	051202080807		INW0887_T1004	ADAMSON BRANCH	4.81							
LAWRENCE	051202080807	INW089D_00	INW0887_T1004	ADAMSON BRANCH	4.81							
LAWRENCE	051202080807		INW0887_T1005C	ADAMSON BRANCH - UNNAMED TRIBUTARY	0.73							
GREENE	051202080901		INW0891_01	INDIAN CREEK	35.97							
MONROE	051202080901		INW0891_01	INDIAN CREEK	35.97							

COUNTY	HYDROLOGIC UNIT CODE	2012 AUID (RETIRED)	2014 AUID	2014 AU NAME	2014 AU SIZE (MILES)							
MONROE	051202080901	INW08B1_00	INW0891_01	INDIAN CREEK	35.97							
GREENE	051202080902		INW0892_01	INDIAN CREEK	12.91							
LAWRENCE	051202080902		INW0892_01	INDIAN CREEK	12.91							
MONROE	051202080902		INW0892_01	INDIAN CREEK	12.91							
GREENE	051202080902	INW08B2_00	INW0892_01	INDIAN CREEK	12.91							
MONROE	051202080902		INW0892_T1001	LITTLE INDIAN CREEK	20.74							
MONROE	051202080902	INW08B2_00	INW0892_T1001	LITTLE INDIAN CREEK	20.74							
GREENE	051202080902		INW0892_T1002	MITCHELL BRANCH	7.85							
GREENE	051202080902	INW08B2_00	INW0892_T1002	MITCHELL BRANCH	7.85							
LAWRENCE	051202080902		INW0892_T1003	POPCORN CREEK	18.23							
MONROE	051202080902		INW0892_T1003	POPCORN CREEK	18.23							
LAWRENCE	051202080902	INW08B3_00	INW0892_T1003	POPCORN CREEK	18.23							
LAWRENCE	051202080902		INW0892_T1004	POPCORN CREEK - UNNAMED TRIBUTARY	8.33							
MONROE	051202080902		INW0892_T1004	POPCORN CREEK - UNNAMED TRIBUTARY	8.33							
GREENE	051202080903		INW0893_01	INDIAN CREEK	20.99							
LAWRENCE	051202080903		INW0893_01	INDIAN CREEK	20.99							
LAWRENCE	051202080903	INW08B4_00	INW0893_01	INDIAN CREEK	20.99							
GREENE	051202080903		INW0893_T1001	LITTLE INDIAN CREEK	8.85							
GREENE	051202080903	INW08B4_00	INW0893_T1001	LITTLE INDIAN CREEK	8.85							
GREENE	051202080903		INW0893_T1002	COLE BRANCH	4.05							
GREENE	051202080903	INW08B4_00	INW0893_T1002	COLE BRANCH	4.05							
GREENE	051202080903		INW0893_T1003	TOWN BRANCH	6.20							
GREENE	051202080903	INW08B4_00	INW0893_T1002	COLE BRANCH	4.05							
GREENE	051202080903		INW0893_T1003	TOWN BRANCH	6.20							
LAWRENCE	051202080903		INW0893_T1004	SPRING CREEK	20.39							
LAWRENCE	051202080903	INW08B5_00	INW0893_T1004	SPRING CREEK	20.39							
LAWRENCE	051202080904		INW0894_01	INDIAN CREEK	11.78							
LAWRENCE	051202080904	INW08B6_00	INW0894_01	INDIAN CREEK	11.78							
LAWRENCE	051202080904	INW08B6_00	INW0894_T1001	INDIAN CREEK - UNNAMED TRIBUTARY (HERT HOLLOW)	3.50							
LAWRENCE	051202080904		INW0894_T1002C	INDIAN CREEK - UNNAMED TRIBUTARY	3.43							
LAWRENCE	051202080904		INW0894_T1003B	INDAN CREEK - UNNAMED TRIBUTARY	0.53							
LAWRENCE	051202080904		INW0894_T1004A	INDIAN CREEK - UNNAMED TRIBUTARY	1.24							
LAWRENCE	051202080904		INW0894_T1006	INDIAN CREEK - UNNAMED TRIBUTARY (BOONE HOLLOW)	7.72							
MARTIN	051202080904		INW0894_T1006	INDIAN CREEK - UNNAMED TRIBUTARY (BOONE HOLLOW)	7.72							
LAWRENCE	051202080904	INW08B6_00	INW0894_T1006	INDIAN CREEK - UNNAMED TRIBUTARY (BOONE HOLLOW)	7.72							
LAWRENCE	051202080904		INW0894_T1007	INDIAN CREEK - UNNAMED TRIBUTARY	3.44							
LAWRENCE	051202080904		INW0894_T1008	SILVERVILLE BRANCH	5.17							
MARTIN	051202080904		INW0894_T1008	SILVERVILLE BRANCH	5.17							
LAWRENCE	051202080904	INW08B6_00	INW0894_T1008	SILVERVILLE BRANCH	5.17							
MARTIN	051202080905		INW0895_01	SULPHUR CREEK	16.10							
MARTIN	051202080905	INW08B8_00	INW0895_01	SULPHUR CREEK	16.10							
MARTIN	051202080905		INW0895_02	SULPHUR CREEK	10.93							
MARTIN	051202080905	INW08B8_00	INW0895_02	SULPHUR CREEK	10.93							
MARTIN	051202080905		INW0895_03	SULPHUR CREEK	7.53							
MARTIN	051202080905	INW08B9_00	INW0895_03	SULPHUR CREEK	7.53							
MARTIN	051202080905		INW0895_T1001	SULPHUR CREEK - UNNAMED TRIBUTARY	5.74							

COUNTY	HYDROLOGIC UNIT CODE	2012 AUID (RETIRED)	2014 AUID	2014 AU NAME	2014 AU SIZE (MILES)							
MARTIN	051202080905	INW08B8_00	INW0895_T1001	SULPHUR CREEK - UNNAMED TRIBUTARY	5.74							
MARTIN	051202080905		INW0895_T1002	SULPHUR CREEK - UNNAMED TRIBUTARY	3.26							
MARTIN	051202080905		INW0895_T1003	LITTLE SULPHUR CREEK	13.27							
MARTIN	051202080905	INW08B9_00	INW0895_T1003	LITTLE SULPHUR CREEK	13.27							
MARTIN	051202080905		INW0895_T1004	SULPHUR CREEK - UNNAMED TRIBUTARY	6.72							
MARTIN	051202080905		INW0895_T1005	SULPHUR CREEK - UNNAMED TRIBUTARY	1.74							
LAWRENCE	051202080906		INW0896_01	INDIAN CREEK	23.03							
MARTIN	051202080906		INW0896_01	INDIAN CREEK	23.03							
MARTIN	051202080906	INW08B7_00	INW0896_01	INDIAN CREEK	23.03							
MARTIN	051202080906		INW0896_02	INDIAN CREEK	8.84							
MARTIN	051202080906	INW08BA_00	INW0896_02	INDIAN CREEK	8.84							
LAWRENCE	051202080906		INW0896_T1001	INDIAN CREEK - UNNAMED TRIBUTARY	3.23							
LAWRENCE	051202080906		INW0896_T1002	INDIAN CREEK - UNNAMED TRIBUTARY	1.61							
LAWRENCE	051202080906		INW0896_T1003	INDIAN CREEK - UNNAMED TRIBUTARY	2.51							
MARTIN	051202080906		INW0896_T1003	INDIAN CREEK - UNNAMED TRIBUTARY	2.51							
MARTIN	051202080906		INW0896_T1004	INDIAN CREEK - UNNAMED TRIBUTARY	1.29							
MARTIN	051202080906		INW0896_T1005	INDIAN CREEK - UNNAMED TRIBUTARY	1.96							
MARTIN	051202080906		INW0896_T1006	OPOSSUM CREEK	8.31							
MARTIN	051202080906	INW08BA_T1002	INW0896_T1006	OPOSSUM CREEK	8.31							
MARTIN	051202080906		INW0896_T1007	POSS CREEK	7.96							
MARTIN	051202080906	INW08BA_T1001	INW0896_T1007	POSS CREEK	7.96							
MARTIN	051202080906		INW0896_T1008	DOVER RUN	3.23							
LAWRENCE	051202081001		INW08A1_01	LEATHERWOOD CREEK	46.80							
LAWRENCE	051202081001	INW0843_00	INW08A1_01	LEATHERWOOD CREEK	46.80							
LAWRENCE	051202081001		INW08A1_02	SOUTH FORK LEATHERWOOD CREEK	26.86							
LAWRENCE	051202081001	INW0844_00	INW08A1_02	SOUTH FORK LEATHERWOOD CREEK	26.86							
LAWRENCE	051202081001		INW08A1_T1001	LEATHERWOOD CREEK - UNNAMED TRIBUTARY	5.33							
LAWRENCE	051202081001		INW08A1_T1002	LEATHERWOOD CREEK - UNNAMED TRIBUTARY	0.80							
LAWRENCE	051202081002		INW08A2_01	EAST FORK WHITE RIVER	9.28							
LAWRENCE	051202081002	INW0842_M1006	INW08A2_01	EAST FORK WHITE RIVER	9.28							
LAWRENCE	051202081002		INW08A2_T1001	EAST FORK WHITE RIVER - UNNAMED TRIBUTARY	6.22							
LAWRENCE	051202081002	INW0842_00	INW08A2_T1001	EAST FORK WHITE RIVER - UNNAMED TRIBUTARY	6.22							
LAWRENCE	051202081002		INW08A2_T1002	EAST FORK WHITE RIVER - UNNAMED TRIBUTARY	3.67							
LAWRENCE	051202081002	INW0842_00	INW08A2_T1002	EAST FORK WHITE RIVER - UNNAMED TRIBUTARY	3.67							
LAWRENCE	051202081002		INW08A2_T1003A	EAST FORK WHITE RIVER - UNNAMED TRIBUTARY	1.06							
LAWRENCE	051202081003	INW0845_M1053	INW08A3_01	EAST FORK WHITE RIVER	3.22							
LAWRENCE	051202081003		INW08A3_T1001	LEATHERWOOD CREEK	18.21							
LAWRENCE	051202081003	INW0845_00	INW08A3_T1001	LEATHERWOOD CREEK	18.21							
LAWRENCE	051202081003		INW08A3_T1002	LEATHERWOOD CREEK	0.70							
LAWRENCE	051202081003	INW0845_00	INW08A3_T1003	SPIDER CREEK	3.32							
LAWRENCE	051202081004		INW08A4_T1001A	BRYANTSVILLE KARST AREA UNNAMED STREAM	0.93							
LAWRENCE	051202081004		INW08A4_T1002A	BRYANTSVILLE KARST AREA UNNAMED STREAM	0.97							
LAWRENCE	051202081004		INW08A4_T1003A	BRYANTSVILLE KARST AREA UNNAMED STREAM	0.96							
LAWRENCE	051202081004		INW08A4_T1003B	BRYANTSVILLE KARST AREA UNNAMED STREAM	0.27							

COUNTY	HYDROLOGIC UNIT CODE	2012 AUID (RETIRED)	2014 AUID	2014 AU NAME	2014 AU SIZE (MILES)							
LAWRENCE	051202081004		INW08A4_T1004A	BRYANTSVILLE KARST AREA UNNAMED STREAM	0.82							
LAWRENCE	051202081004		INW08A4_T1005A	BRYANTSVILLE KARST AREA UNNAMED STREAM	1.43							
LAWRENCE	051202081004		INW08A4_T1005B	BRYANTSVILLE KARST AREA UNNAMED STREAM	1.46							
LAWRENCE	051202081004		INW08A4_T1005C	BRYANTSVILLE KARST AREA UNNAMED STREAM	1.05							
LAWRENCE	051202081005		INW08A5_01	EAST FORK WHITE RIVER	17.13							
LAWRENCE	051202081005	INW08A2_M1008	INW08A5_01	EAST FORK WHITE RIVER	17.13							
LAWRENCE	051202081005		INW08A5_T1001	CROOKED CREEK	6.79							
LAWRENCE	051202081005	INW08A2_00	INW08A5_T1001	CROOKED CREEK	6.79							
LAWRENCE	051202081006		INW08A6_01	EAST FORK WHITE RIVER	32.63							
MARTIN	051202081006		INW08A6_01	EAST FORK WHITE RIVER	32.63							
MARTIN	051202081006	INW07A3_M1009	INW08A6_01	EAST FORK WHITE RIVER	32.63							
LAWRENCE	051202081006	INW08A2_M1008	INW08A6_01	EAST FORK WHITE RIVER	32.63							
MARTIN	051202081006	INW08A3_M1058	INW08A6_01	EAST FORK WHITE RIVER	32.63							
MARTIN	051202081006		INW08A6_P1001	EAST FORK WHITE RIVER	0.26							
LAWRENCE	051202081006		INW08A6_T1001A	EAST FORK WHITE RIVER - UNNAMED TRIBUTARY	1.39							
LAWRENCE	051202081006		INW08A6_T1002	CHAPMAN CREEK	6.52							
LAWRENCE	051202081006	INW08A3_00	INW08A6_T1002	CHAPMAN CREEK	6.52							
LAWRENCE	051202081006		INW08A6_T1003	HOOPER CREEK	4.26							
MARTIN	051202081006		INW08A6_T1004	EAST FORK WHITE RIVER - UNNAMED TRIBUTARY	5.94							
MARTIN	051202081006		INW08A6_T1005	EAST FORK WHITE RIVER - UNNAMED TRIBUTARY	1.60							
MARTIN	051202081101		INW08B1_01	TURKEY CREEK	15.79							
MARTIN	051202081101	INW08D2_00	INW08B1_01	TURKEY CREEK	15.79							
MARTIN	051202081101		INW08B1_01A	TURKEY CREEK	0.62							
MARTIN	051202081101		INW08B1_T1001	TURKEY CREEK - UNNAMED TRIBUTARY	8.02							
MARTIN	051202081101	INW08D2_00	INW08B1_T1001	TURKEY CREEK - UNNAMED TRIBUTARY	8.02							
MARTIN	051202081101		INW08B1_T1002	TURKEY CREEK - UNNAMED TRIBUTARY	3.49							
MARTIN	051202081101		INW08B1_T1003	TURKEY CREEK - UNNAMED TRIBUTARY	1.98							
MARTIN	051202081101		INW08B1_T1004	TURKEY CREEK - UNNAMED TRIBUTARY	4.38							
MARTIN	051202081101	INW08D2_00	INW08B1_T1004	TURKEY CREEK - UNNAMED TRIBUTARY	4.38							
MARTIN	051202081101		INW08B1_T1005	TURKEY CREEK - UNNAMED TRIBUTARY	2.46							
MARTIN	051202081101		INW08B1_T1006	BOGGS CREEK	13.27							
MARTIN	051202081101	INW08D1_00	INW08B1_T1006	BOGGS CREEK	13.27							
MARTIN	051202081101		INW08B1_T1007	BOGGS CREEK	2.18							
MARTIN	051202081102		INW08B2_01	WEST BOGGS CREEK	6.76							
MARTIN	051202081102	INW08D6_00	INW08B2_01	WEST BOGGS CREEK	6.76							
DAVIESS	051202081102	INW08D5_00	INW08B2_P1001	WEST BOGGS LAKE	2.43							
DAVIESS	051202081102		INW08B2_P1002	WEST BOGGS LAKE	0.87							
DAVIESS	051202081102		INW08B2_P1003	WEST BOGGS LAKE	0.36							
DAVIESS	051202081102		INW08B2_P1004	WEST BOGGS LAKE	0.57							
MARTIN	051202081102		INW08B2_P1005	WEST BOGGS LAKE	0.35							
DAVIESS	051202081102		INW08B2_P1006	WEST BOGGS LAKE	3.55							
DAVIESS	051202081102	INW08D5_00	INW08B2_P1006	WEST BOGGS LAKE	3.55							
DAVIESS	051202081102		INW08B2_T1001A	WEST BOGGS CREEK	4.64							
MARTIN	051202081102		INW08B2_T1001A	WEST BOGGS CREEK	4.64							

COUNTY	HYDROLOGIC UNIT CODE	2012 AUID (RETIRED)	2014 AUID	2014 AU NAME	2014 AU SIZE (MILES)							
DAVIESS	051202081102		INW08B2_T1001B	WEST BOGGS CREEK	0.73							
DAVIESS	051202081102		INW08B2_T1002C	WEST BOGGS LAKE - UNNAMED INLET	1.62							
DAVIESS	051202081102		INW08B2_T1003D	WEST BOGGS LAKE - UNNAMED INLET	0.74							
DAVIESS	051202081102		INW08B2_T1004E	WEST BOGGS LAKE - UNNAMED INLET	1.20							
MARTIN	051202081102		INW08B2_T1005F	WEST BOGGS LAKE - UNNAMED INLET	0.60							
DAVIESS	051202081102		INW08B2_T1006G	WEST BOGGS LAKE - UNNAMED INLET	3.86							
DAVIESS	051202081102		INW08B2_T1007H	WEST BOGGS LAKE - UNNAMED INLET	1.00							
DAVIESS	051202081102		INW08B2_T1008I	WEST BOGGS LAKE - UNNAMED INLET	0.77							
DAVIESS	051202081102		INW08B2_T1009J	WEST BOGGS LAKE - UNNAMED INLET	1.24							
DAVIESS	051202081102		INW08B2_T1010K	WEST BOGGS LAKE - UNNAMED INLET	0.34							
MARTIN	051202081102	INW08D6_00	INW08B2_T1011	WEST BOGGS CREEK - UNNAMED TRIBUTARY	2.50							
MARTIN	051202081102		INW08B2_T1012	WEST BOGGS CREEK - UNNAMED TRIBUTARY	2.32							
MARTIN	051202081102		INW08B2_T1013	WEST BOGGS CREEK - UNNAMED TRIBUTARY	3.27							
MARTIN	051202081103		INW08B3_01	BOGGS CREEK	16.02							
MARTIN	051202081103	INW08D3_00	INW08B3_01	BOGGS CREEK	16.02							
MARTIN	051202081103		INW08B3_02	BOGGS CREEK	9.85							
MARTIN	051202081103	INW08D7_00	INW08B3_02	BOGGS CREEK	9.85							
MARTIN	051202081103	INW08D7_00	INW08B3_03	BOGGS CREEK	3.14							
MARTIN	051202081103		INW08B3_T1001	BOGGS CREEK - UNNAMED TRIBUTARY	3.16							
MARTIN	051202081103		INW08B3_T1002	BOGGS CREEK - UNNAMED TRIBUTARY	7.35							
MARTIN	051202081103	INW08D3_00	INW08B3_T1002	BOGGS CREEK - UNNAMED TRIBUTARY	7.35							
MARTIN	051202081103		INW08B3_T1003	BOGGS CREEK - UNNAMED TRIBUTARY	4.78							
MARTIN	051202081103	INW08D3_00	INW08B3_T1003	BOGGS CREEK - UNNAMED TRIBUTARY	4.78							
MARTIN	051202081103		INW08B3_T1004	BOGGS CREEK - UNNAMED TRIBUTARY	11.19							
MARTIN	051202081103	INW08D3_00	INW08B3_T1004	BOGGS CREEK - UNNAMED TRIBUTARY	11.19							
MARTIN	051202081103		INW08B3_T1005	BOGGS CREEK - UNNAMED TRIBUTARY	3.13							
MARTIN	051202081103		INW08B3_T1006	BUCK KNOB CREEK	3.44							
MARTIN	051202081103		INW08B3_T1007	UNION CREEK	5.00							
MARTIN	051202081103		INW08B3_T1008	SEED TICK CREEK	31.17							
MARTIN	051202081103	INW08D4_00	INW08B3_T1008	SEED TICK CREEK	31.17							
MARTIN	051202081103		INW08B3_T1008A	SEED TICK CREEK - UNNAMED TRIBUTARY	2.25							
MARTIN	051202081103		INW08B3_T1009	BUZZARD RUN	4.88							
MARTIN	051202081103	INW08D7_T1060	INW08B3_T1009	BUZZARD RUN	4.88							
ORANGE	051202081201		INW08C1_01	STAMPERS CREEK	14.31							
ORANGE	051202081201	INW08F5_T1044	INW08C1_01	STAMPERS CREEK	14.31							
ORANGE	051202081201		INW08C1_02	WOLF CREEK	14.43							
ORANGE	051202081201	INW08F4_T1045	INW08C1_02	WOLF CREEK	14.43							
ORANGE	051202081201		INW08C1_02A	WOLF CREEK	0.63							
ORANGE	051202081201		INW08C1_T1001	STAMPERS CREEK - UNNAMED TRIBUTARY	4.61							
ORANGE	051202081201	INW08F5_T1044	INW08C1_T1001	STAMPERS CREEK - UNNAMED TRIBUTARY	4.61							
ORANGE	051202081202		INW08C2_01	LOST RIVER - UNNAMED TRIBUTARY	3.56							
ORANGE	051202081202		INW08C2_P1001	ORLEANS WATER WORKS RESERVOIR	0.30							
ORANGE	051202081202		INW08C2_T1001A	LOST RIVER - UNNAMED TRIBUTARY	3.72							
ORANGE	051202081202		INW08C2_T1001A	LOST RIVER - UNNAMED TRIBUTARY	3.72							

COUNTY	HYDROLOGIC UNIT CODE	2012 AUID (RETIRED)	2014 AUID	2014 AU NAME	2014 AU SIZE (MILES)							
ORANGE	051202081203		INW08C3_01	SOUTH FORK LOST RIVER	26.41							
WASHINGTON	051202081203		INW08C3_01	SOUTH FORK LOST RIVER	26.41							
WASHINGTON	051202081203	INW08F1_T1043	INW08C3_01	SOUTH FORK LOST RIVER	26.41							
WASHINGTON	051202081203		INW08C3_T1001	SOUTH FORK LOST RIVER - UNNAMED TRIBUTARY	7.39							
WASHINGTON	051202081203	INW08F1_T1043	INW08C3_T1001	SOUTH FORK LOST RIVER - UNNAMED TRIBUTARY	7.39							
ORANGE	051202081204		INW08C4_01	LOST RIVER	18.62							
WASHINGTON	051202081204		INW08C4_01	LOST RIVER	18.62							
WASHINGTON	051202081204	INW08F2_T1042	INW08C4_01	LOST RIVER	18.62							
ORANGE	051202081204	INW08F3_T1041	INW08C4_01	LOST RIVER	18.62							
WASHINGTON	051202081204		INW08C4_T1001	NORTH FORK LOST RIVER	8.01							
WASHINGTON	051202081204	INW08F2_T1042	INW08C4_T1001	NORTH FORK LOST RIVER	8.01							
WASHINGTON	051202081204	INW08F2_T1042	INW08C4_T1002	LOST RIVER - UNNAMED TRIBUTARY	2.76							
WASHINGTON	051202081204		INW08C4_T1003	LOST RIVER - UNNAMED TRIBUTARY	4.24							
ORANGE	051202081204		INW08C4_T1005	CARTERS CREEK	13.95							
WASHINGTON	051202081204		INW08C4_T1005	CARTERS CREEK	13.95							
ORANGE	051202081204	INW08F3_T1041	INW08C4_T1005	CARTERS CREEK	13.95							
ORANGE	051202081205		INW08C5_01	LOST RIVER	25.86							
ORANGE	051202081205	INW08F7_T1040	INW08C5_01	LOST RIVER	25.86							
ORANGE	051202081205		INW08C5_T1001A	LOST RIVER - UNNAMED TRIBUTARY	1.45							
ORANGE	051202081205		INW08C5_T1002A	LOST RIVER - UNNAMED TRIBUTARY	2.37							
ORANGE	051202081205		INW08C5_T1003A	LOST RIVER - UNNAMED TRIBUTARY	5.11							
ORANGE	051202081206		INW08C6_01	LOST RIVER	12.63							
ORANGE	051202081206	INW08FB_T1038	INW08C6_01	LOST RIVER	12.63							
ORANGE	051202081206		INW08C6_01A	LOST RIVER	0.83							
LAWRENCE	051202081206		INW08C6_T1001	MOUNT HOREB DRAIN	0.57							
LAWRENCE	051202081206		INW08C6_T1001A	MOUNT HOREB DRAIN	5.32							
LAWRENCE	051202081206	INW08FA_T1046	INW08C6_T1001A	MOUNT HOREB DRAIN	5.32							
ORANGE	051202081206		INW08C6_T1002	LOST RIVER - UNNAMED TRIBUTARY	3.36							
ORANGE	051202081206		INW08C6_T1003A	LOST RIVER - UNNAMED TRIBUTARY	0.79							
ORANGE	051202081206		INW08C6_T1004	DRY BRANCH	7.60							
ORANGE	051202081206	INW08FC_T1047	INW08C6_T1004	DRY BRANCH	7.60							
ORANGE	051202081206		INW08C6_T1004A	DRY BRANCH	0.30							
ORANGE	051202081206		INW08C6_T1004B	DRY BRANCH	0.71							
ORANGE	051202081206		INW08C6_T1004C	DRY BRANCH	0.34							
ORANGE	051202081206		INW08C6_T1004D	DRY BRANCH	1.50							
ORANGE	051202081206		INW08C6_T1004E	DRY BRANCH	0.72							
ORANGE	051202081206		INW08C6_T1004F	DRY BRANCH	0.75							
ORANGE	051202081206		INW08C6_T1004G	DRY BRANCH	0.41							
ORANGE	051202081206		INW08C6_T1004H	DRY BRANCH	1.77							
LAWRENCE	051202081206		INW08C6_T1005A	LOST RIVER - UNNAMED TRIBUTARY	7.43							
ORANGE	051202081206		INW08C6_T1005A	LOST RIVER - UNNAMED TRIBUTARY	7.43							
LAWRENCE	051202081206	INW08FC_T1047	INW08C6_T1005A	LOST RIVER - UNNAMED TRIBUTARY	7.43							
LAWRENCE	051202081206		INW08C6_T1005B	LOST RIVER - UNNAMED TRIBUTARY	0.80							
LAWRENCE	051202081206		INW08C6_T1005C	LOST RIVER - UNNAMED TRIBUTARY	1.14							

COUNTY	HYDROLOGIC UNIT CODE	2012 AUID (RETIRED)	2014 AUID	2014 AU NAME	2014 AU SIZE (MILES)							
LAWRENCE	051202081206		INW08C6_T1005D	LOST RIVER - UNNAMED TRIBUTARY	1.15							
LAWRENCE	051202081206		INW08C6_T1005E	LOST RIVER - UNNAMED TRIBUTARY	0.91							
ORANGE	051202081301		INW08D1_01	LICK CREEK	12.62							
ORANGE	051202081301	INW08G2_00	INW08D1_01	LICK CREEK	12.62							
ORANGE	051202081301		INW08D1_02	LICK CREEK	5.62							
ORANGE	051202081301	INW08G2_00	INW08D1_02	LICK CREEK	5.62							
ORANGE	051202081301		INW08D1_T1001	LICK CREEK - UNNAMED TRIBUTARY	7.06							
ORANGE	051202081301	INW08G2_00	INW08D1_T1001	LICK CREEK - UNNAMED TRIBUTARY	7.06							
ORANGE	051202081301		INW08D1_T1002	LICK CREEK - UNNAMED TRIBUTARY	2.24							
ORANGE	051202081301		INW08D1_T1003	LICK CREEK - UNNAMED TRIBUTARY	4.62							
ORANGE	051202081301	INW08G2_00	INW08D1_T1003	LICK CREEK - UNNAMED TRIBUTARY	4.62							
ORANGE	051202081301		INW08D1_T1004	LICK CREEK - UNNAMED TRIBUTARY	7.17							
ORANGE	051202081301	INW08G2_00	INW08D1_T1004	LICK CREEK - UNNAMED TRIBUTARY	7.17							
ORANGE	051202081302		INW08D2_01	LICK CREEK	3.41							
ORANGE	051202081302	INW08G3_T1061	INW08D2_01	LICK CREEK	3.41							
ORANGE	051202081302	INW08G3_00	INW08D2_02	LICK CREEK	0.56							
ORANGE	051202081302	INW08G3_00	INW08D2_03	LICK CREEK	0.26							
ORANGE	051202081302		INW08D2_04	LICK CREEK	3.17							
ORANGE	051202081302	INW08G3_00	INW08D2_04	LICK CREEK	3.17							
ORANGE	051202081302		INW08D2_05	LICK CREEK	3.41							
ORANGE	051202081302	INW08G4_00	INW08D2_05	LICK CREEK	3.41							
ORANGE	051202081302		INW08D2_T1001	LICK CREEK - UNNAMED TRIBUTARY	0.90							
ORANGE	051202081302		INW08D2_T1002	LICK CREEK - UNNAMED TRIBUTARY	3.79							
ORANGE	051202081302	INW08G3_00	INW08D2_T1002	LICK CREEK - UNNAMED TRIBUTARY	3.79							
ORANGE	051202081302		INW08D2_T1003	WILLOW CREEK	17.67							
ORANGE	051202081302	INW08G3_00	INW08D2_T1003	WILLOW CREEK	17.67							
ORANGE	051202081302		INW08D2_T1003A	WILLOW CREEK	0.69							
ORANGE	051202081302		INW08D2_T1004	LICK CREEK - UNNAMED TRIBUTARY	5.57							
ORANGE	051202081302	INW08G4_00	INW08D2_T1004	LICK CREEK - UNNAMED TRIBUTARY	5.57							
ORANGE	051202081302		INW08D2_T1005	LOG CREEK	13.82							
ORANGE	051202081302	INW08G4_00	INW08D2_T1005	LOG CREEK	13.82							
ORANGE	051202081302		INW08D2_T1006	GRAVEL RUN	2.90							
ORANGE	051202081303		INW08D3_01	LICK CREEK	15.42							
ORANGE	051202081303	INW08G5_00	INW08D3_01	LICK CREEK	15.42							
ORANGE	051202081303	INW08G5_T1062	INW08D3_01	LICK CREEK	15.42							
ORANGE	051202081303	INW08G5_T1062	INW08D3_02	LICK CREEK	0.61							
ORANGE	051202081302	INW08G3_00	INW08D3_04	LICK CREEK	0.05							
ORANGE	051202081303		INW08D3_P1001	UPPER SULPHUR CREEK- ARTIFICIAL PATH	0.13							
ORANGE	051202081303		INW08D3_T1001	LICK CREEK - UNNAMED TRIBUTARY (SCOTT HOLLOW)	9.23							
ORANGE	051202081303	INW08G5_00	INW08D3_T1001	LICK CREEK - UNNAMED TRIBUTARY (SCOTT HOLLOW)	9.23							
ORANGE	051202081303		INW08D3_T1002	LICK CREEK - UNNAMED TRIBUTARY (PIPHER HOLLOW)	5.34							
ORANGE	051202081303	INW08G5_00	INW08D3_T1002	LICK CREEK - UNNAMED TRIBUTARY (PIPHER HOLLOW)	5.34							
ORANGE	051202081303		INW08D3_T1003	UPPER SULPHUR CREEK	25.70							
ORANGE	051202081303	INW08G6_00	INW08D3_T1003	UPPER SULPHUR CREEK	25.70							

COUNTY	HYDROLOGIC UNIT CODE	2012 AUID (RETIRED)	2014 AUID	2014 AU NAME	2014 AU SIZE (MILES)							
ORANGE	051202081303	INW08G6_01	INW08D3_T1003	UPPER SULPHUR CREEK	25.70							
ORANGE	051202081304		INW08D4_01	FRENCH LICK CREEK	18.02							
ORANGE	051202081304	INW08G7_T1062	INW08D4_01	FRENCH LICK CREEK	18.02							
ORANGE	051202081304	INW08G7_T1063	INW08D4_01	FRENCH LICK CREEK	18.02							
ORANGE	051202081304	INW08G7_T1064	INW08D4_01	FRENCH LICK CREEK	18.02							
ORANGE	051202081304	INW08G7_P1001	INW08D4_P1001	TUCKER LAKE	1.11							
ORANGE	051202081304	INW08G7_T1061	INW08D4_P1001	TUCKER LAKE	1.11							
ORANGE	051202081304		INW08D4_P1002	TUCKER LAKE	0.69							
ORANGE	051202081304	INW08G7_P1001	INW08D4_P1002	TUCKER LAKE	0.69							
ORANGE	051202081304		INW08D4_P1003	TUCKER LAKE	0.36							
ORANGE	051202081304		INW08D4_T1001A	FRENCH LICK CREEK	5.95							
ORANGE	051202081304	INW08G7_T1061	INW08D4_T1001A	FRENCH LICK CREEK	5.95							
ORANGE	051202081304		INW08D4_T1002A	TUCKER LAKE - UNNAMED INLET	0.80							
ORANGE	051202081304		INW08D4_T1002B	TUCKER LAKE - UNNAMED INLET	3.59							
ORANGE	051202081304	INW08G7_T1001	INW08D4_T1002B	TUCKER LAKE - UNNAMED INLET	3.59							
ORANGE	051202081304		INW08D4_T1003	FRENCH LICK CREEK - UNNAMED TRIBUTARY	2.48							
ORANGE	051202081304		INW08D4_T1003A	TUCKER LAKE - UNNAMED INLET	0.95							
ORANGE	051202081304		INW08D4_T1004	FRENCH LICK CREEK - UNNAMED TRIBUTARY	3.24							
ORANGE	051202081304		INW08D4_T1005	FRENCH LICK CREEK - UNNAMED TRIBUTARY	2.75							
ORANGE	051202081304	INW08G7_T1002	INW08D4_T1005	FRENCH LICK CREEK - UNNAMED TRIBUTARY	2.75							
ORANGE	051202081304		INW08D4_T1006	FRENCH LICK CREEK - UNNAMED TRIBUTARY	5.27							
ORANGE	051202081304	INW08G7_T1003	INW08D4_T1006	FRENCH LICK CREEK - UNNAMED TRIBUTARY	5.27							
ORANGE	051202081304		INW08D4_T1006	FRENCH LICK CREEK - UNNAMED TRIBUTARY	5.27							
ORANGE	051202081304	INW08G7_T1003	INW08D4_T1006	FRENCH LICK CREEK - UNNAMED TRIBUTARY	5.27							
ORANGE	051202081304		INW08D4_T1007	FRENCH LICK CREEK - UNNAMED TRIBUTARY (BUZZARD HOLLOW)	10.09							
ORANGE	051202081304	INW08G7_P1002	INW08D4_T1007	FRENCH LICK CREEK - UNNAMED TRIBUTARY (BUZZARD HOLLOW)	10.09							
ORANGE	051202081304	INW08G7_T1004	INW08D4_T1007	FRENCH LICK CREEK - UNNAMED TRIBUTARY (BUZZARD HOLLOW)	10.09							
ORANGE	051202081304	INW08G7_T1005	INW08D4_T1007	FRENCH LICK CREEK - UNNAMED TRIBUTARY (BUZZARD HOLLOW)	10.09							
ORANGE	051202081304		INW08D4_T1008	FRENCH LICK CREEK - UNNAMED TRIBUTARY	3.18							
ORANGE	051202081304		INW08D4_T1009	FRENCH LICK CREEK - UNNAMED TRIBUTARY	0.53							
ORANGE	051202081304		INW08D4_T1010	FRENCH LICK CREEK - UNNAMED TRIBUTARY	3.96							
ORANGE	051202081304	INW08G7_T1006	INW08D4_T1010	FRENCH LICK CREEK - UNNAMED TRIBUTARY	3.96							
ORANGE	051202081304		INW08D4_T1011	FRENCH LICK CREEK - UNNAMED TRIBUTARY	1.76							
ORANGE	051202081304		INW08D4_T1012	SAND CREEK	11.18							
ORANGE	051202081304	INW08G7_T1007	INW08D4_T1012	SAND CREEK	11.18							
ORANGE	051202081304		INW08D4_T1013A	FRENCH LICK CREEK - UNNAMED TRIBUTARY	1.78							
ORANGE	051202081305		INW08D5_01	LOST RIVER	17.17							
ORANGE	051202081305	INW08G1_T1037	INW08D5_01	LOST RIVER	17.17							
ORANGE	051202081305		INW08D5_01A	LOST RIVER	1.27							
ORANGE	051202081305		INW08D5_02	LOST RIVER	2.13							
ORANGE	051202081305	INW08G8_T1065	INW08D5_02	LOST RIVER	2.13							
ORANGE	051202081305		INW08D5_03	LOST RIVER	10.87							
ORANGE	051202081305	INW08G8_T1036	INW08D5_03	LOST RIVER	10.87							
ORANGE	051202081305		INW08D5_T1001	LOST RIVER - UNNAMED TRIBUTARY	4.03							
ORANGE	051202081305	INW08G1_00	INW08D5_T1001	LOST RIVER - UNNAMED TRIBUTARY	4.03							
ORANGE	051202081305		INW08D5_T1002	SHIRLEY CREEK	10.86							

COUNTY	HYDROLOGIC UNIT CODE	2012 AUID (RETIRED)	2014 AUID	2014 AU NAME	2014 AU SIZE (MILES)							
ORANGE	051202081305	INW08G1_00	INW08D5_T1002	SHIRLEY CREEK	10.86							
ORANGE	051202081305	INW08G1_T1037	INW08D5_T1002	SHIRLEY CREEK	10.86							
ORANGE	051202081305		INW08D5_T1003	LOST RIVER - UNNAMED TRIBUTARY	5.21							
ORANGE	051202081305		INW08D5_T1003A	LOST RIVER - UNNAMED TRIBUTARY	2.40							
ORANGE	051202081305		INW08D5_T1004	SULPHUR CREEK	23.30							
ORANGE	051202081305	INW08G9_00	INW08D5_T1004	SULPHUR CREEK	23.30							
ORANGE	051202081305		INW08D5_T1005	SULPHUR CREEK	6.33							
ORANGE	051202081305	INW08G9_00	INW08D5_T1005	SULPHUR CREEK	6.33							
ORANGE	051202081306		INW08D6_01	LOST RIVER	14.18							
ORANGE	051202081306	INW08GA_T1035	INW08D6_01	LOST RIVER	14.18							
ORANGE	051202081306		INW08D6_T1001A	LOST RIVER	1.14							
MARTIN	051202081306		INW08D6_T1002	SAMS CREEK	16.56							
ORANGE	051202081306		INW08D6_T1002	SAMS CREEK	16.56							
MARTIN	051202081306	INW08GA_00	INW08D6_T1002	SAMS CREEK	16.56							
MARTIN	051202081306		INW08D6_T1003	CANE CREEK	25.07							
ORANGE	051202081306		INW08D6_T1003	CANE CREEK	25.07							
ORANGE	051202081306	INW08GB_00	INW08D6_T1003	CANE CREEK	25.07							
MARTIN	051202081307		INW08D7_01	LOST RIVER	13.62							
MARTIN	051202081307	INW08GC_T1034	INW08D7_01	LOST RIVER	13.62							
MARTIN	051202081307		INW08D7_02	BIG CREEK	24.80							
MARTIN	051202081307	INW08GD_00	INW08D7_02	BIG CREEK	24.80							
MARTIN	051202081307		INW08D7_T1001	LOST RIVER - UNNAMED TRIBUTARY	3.78							
MARTIN	051202081307		INW08D7_T1002	LOST RIVER - UNNAMED TRIBUTARY	5.77							
MARTIN	051202081307	INW08GC_00	INW08D7_T1002	LOST RIVER - UNNAMED TRIBUTARY	5.77							
MARTIN	051202081307		INW08D7_T1003	BUCK CREEK	15.03							
MARTIN	051202081307	INW08GC_00	INW08D7_T1003	BUCK CREEK	15.03							
MARTIN	051202081308		INW08D8_01	LOST RIVER	21.06							
MARTIN	051202081308	INW08GE_T1033	INW08D8_01	LOST RIVER	21.06							
MARTIN	051202081308	INW08GF_T1032	INW08D8_01	LOST RIVER	21.06							
MARTIN	051202081308		INW08D8_T1001	VIRGINIA RILL	6.50							
MARTIN	051202081308	INW08GE_T1001	INW08D8_T1001	VIRGINIA RILL	6.50							
MARTIN	051202081308	INW08GE_T1001	INW08D8_T1002	VIRGINIA RILL	1.21							
MARTIN	051202081308	INW08GE_T1002	INW08D8_T1003	LOST RIVER - UNNAMED TRIBUTARY (HARNER HOLLOW)	2.53							
MARTIN	051202081308		INW08D8_T1004	GRASSY CREEK	5.72							
MARTIN	051202081308	INW08GE_T1003	INW08D8_T1004	GRASSY CREEK	5.72							
MARTIN	051202081308		INW08D8_T1005	BLUE CREEK	10.43							
MARTIN	051202081308	INW08GF_00	INW08D8_T1005	BLUE CREEK	10.43							
MARTIN	051202081308		INW08D8_T1006	BLUE CREEK	4.47							
MARTIN	051202081308	INW08GF_00	INW08D8_T1006	BLUE CREEK	4.47							
DUBOIS	051202081308		INW08D8_T1007	SIMMONS CREEK	9.64							
MARTIN	051202081308	INW08GF_00	INW08D8_T1007	SIMMONS CREEK	9.64							
LAWRENCE	051202081401		INW08E1_01A	GEORGIA KARST AREA - UNNAMED STREAM	0.59							
LAWRENCE	051202081401		INW08E1_01B	GEORGIA KARST AREA - UNNAMED STREAM	0.35							
LAWRENCE	051202081401		INW08E1_01C	GEORGIA KARST AREA - UNNAMED STREAM	1.84							

COUNTY	HYDROLOGIC UNIT CODE	2012 AUID (RETIRED)	2014 AUID	2014 AU NAME	2014 AU SIZE (MILES)							
LAWRENCE	051202081401		INW08E1_01D	GEORGIA KARST AREA - UNNAMED STREAM	0.46							
LAWRENCE	051202081401		INW08E1_01E	GEORGIA KARST AREA - UNNAMED STREAM	0.18							
LAWRENCE	051202081401		INW08E1_T1001A	GEORGIA KARST AREA - UNNAMED STREAM	0.51							
LAWRENCE	051202081401		INW08E1_T1001B	GEORGIA KARST AREA - UNNAMED STREAM	0.71							
LAWRENCE	051202081401		INW08E1_T1002A	GEORGIA KARST AREA - UNNAMED STREAM	0.82							
LAWRENCE	051202081401		INW08E1_T1002B	GEORGIA KARST AREA - UNNAMED STREAM	0.35							
LAWRENCE	051202081401		INW08E1_T1003A	GEORGIA KARST AREA - UNNAMED STREAM	0.57							
LAWRENCE	051202081401		INW08E1_T1003B	GEORGIA KARST AREA - UNNAMED STREAM	1.29							
LAWRENCE	051202081401		INW08E1_T1003C	GEORGIA KARST AREA - UNNAMED STREAM	0.73							
LAWRENCE	051202081401		INW08E1_T1003D	GEORGIA KARST AREA - UNNAMED STREAM	0.77							
LAWRENCE	051202081401		INW08E1_T1004A	GEORGIA KARST AREA - UNNAMED STREAM	1.02							
LAWRENCE	051202081401		INW08E1_T1005A	GEORGIA KARST AREA - UNNAMED STREAM	2.15							
LAWRENCE	051202081401		INW08E1_T1005B	GEORGIA KARST AREA - UNNAMED STREAM	0.70							
LAWRENCE	051202081401		INW08E1_T1006A	GEORGIA KARST AREA - UNNAMED STREAM	0.64							
LAWRENCE	051202081401		INW08E1_T1006B	GEORGIA KARST AREA - UNNAMED STREAM	0.91							
LAWRENCE	051202081401		INW08E1_T1006C	GEORGIA KARST AREA - UNNAMED STREAM	0.38							
LAWRENCE	051202081401		INW08E1_T1007A	GEORGIA KARST AREA - UNNAMED STREAM	1.66							
ORANGE	051202081401		INW08E1_T1007A	GEORGIA KARST AREA - UNNAMED STREAM	1.66							
LAWRENCE	051202081401		INW08E1_T1007B	GEORGIA KARST AREA - UNNAMED STREAM	1.65							
LAWRENCE	051202081401		INW08E1_T1007C	GEORGIA KARST AREA - UNNAMED STREAM	0.73							
LAWRENCE	051202081401		INW08E1_T1007D	GEORGIA KARST AREA - UNNAMED STREAM	0.50							
LAWRENCE	051202081401		INW08E1_T1007E	GEORGIA KARST AREA - UNNAMED STREAM	2.17							
LAWRENCE	051202081401		INW08E1_T1008A	GEORGIA KARST AREA - UNNAMED STREAM	0.74							
LAWRENCE	051202081401		INW08E1_T1008B	GEORGIA KARST AREA - UNNAMED STREAM	0.35							
LAWRENCE	051202081401		INW08E1_T1009A	GEORGIA KARST AREA - UNNAMED STREAM	1.82							
LAWRENCE	051202081401		INW08E1_T1010A	GEORGIA KARST AREA - UNNAMED STREAM	1.21							
LAWRENCE	051202081402		INW08E2_01	BEAVER CREEK	43.60							
MARTIN	051202081402		INW08E2_01	BEAVER CREEK	43.60							
MARTIN	051202081402		INW08E2_01	BEAVER CREEK	43.60							
ORANGE	051202081402		INW08E2_01	BEAVER CREEK	43.60							
LAWRENCE	051202081402	INW08C3_T1059	INW08E2_01	BEAVER CREEK	43.60							
LAWRENCE	051202081402		INW08E2_T1001	BEAVER CREEK - UNNAMED TRIBUTARY	8.22							
LAWRENCE	051202081402		INW08E2_T1001A	BEAVER CREEK - UNNAMED TRIBUTARY	0.48							
LAWRENCE	051202081402		INW08E2_T1002	BEAVER CREEK - UNNAMED TRIBUTARY	3.25							
LAWRENCE	051202081402		INW08E2_T1002A	BEAVER CREEK - UNNAMED TRIBUTARY	0.43							
LAWRENCE	051202081402		INW08E2_T1003A	BEAVER CREEK - UNNAMED TRIBUTARY	0.56							
LAWRENCE	051202081402		INW08E2_T1003B	BEAVER CREEK - UNNAMED TRIBUTARY	0.60							
MARTIN	051202081402		INW08E2_T1004	BEAVER CREEK - UNNAMED TRIBUTARY	2.87							
LAWRENCE	051202081402		INW08E2_T1005	SOUTH FORK BEAVER CREEK	15.47							
MARTIN	051202081402		INW08E2_T1005	SOUTH FORK BEAVER CREEK	15.47							
ORANGE	051202081402		INW08E2_T1005	SOUTH FORK BEAVER CREEK	15.47							
ORANGE	051202081402	INW08C3_00	INW08E2_T1005	SOUTH FORK BEAVER CREEK	15.47							
ORANGE	051202081402		INW08E2_T1006	SOUTH FORK BEAVER CREEK - UNNAMED TRIBUTARY	6.62							
ORANGE	051202081402	INW08C3_00	INW08E2_T1006	SOUTH FORK BEAVER CREEK - UNNAMED TRIBUTARY	6.62							

COUNTY	HYDROLOGIC UNIT CODE	2012 AUID (RETIRED)	2014 AUID	2014 AU NAME	2014 AU SIZE (MILES)							
MARTIN	051202081403		INW08E3_01	BEAVER CREEK	17.86							
MARTIN	051202081403	INW08C4_00	INW08E3_01	BEAVER CREEK	17.86							
MARTIN	051202081403		INW08E3_T1001	BEAVER CREEK - UNNAMED TRIBUTARY	6.98							
MARTIN	051202081403	INW08C4_00	INW08E3_T1001	BEAVER CREEK - UNNAMED TRIBUTARY	6.98							
MARTIN	051202081403		INW08E3_T1002	BEAVER CREEK - UNNAMED TRIBUTARY	7.59							
MARTIN	051202081403		INW08E3_T1003	BEAVER CREEK - UNNAMED TRIBUTARY	3.46							
MARTIN	051202081403		INW08E3_T1004	BEAVER CREEK - UNNAMED TRIBUTARY	6.57							
MARTIN	051202081403		INW08E3_T1005	IRON CREEK	2.61							
MARTIN	051202081403		INW08E3_T1006	GUSHING CREEK	4.28							
MARTIN	051202081404		INW08E4_01	EAST FORK WHITE RIVER	22.57							
MARTIN	051202081404	INW08C1_M1010	INW08E4_01	EAST FORK WHITE RIVER	22.57							
MARTIN	051202081404		INW08E4_02	EAST FORK WHITE RIVER	15.59							
MARTIN	051202081404	INW08C5_M1011	INW08E4_02	EAST FORK WHITE RIVER	15.59							
MARTIN	051202081404	INW08BA_00	INW08E4_T1001	INDIAN CREEK	0.03							
MARTIN	051202081404		INW08E4_T1002	BEECH CREEK	7.03							
MARTIN	051202081404	INW08C5_00	INW08E4_T1002	BEECH CREEK	7.03							
MARTIN	051202081404		INW08E4_T1003	ROOT BROOK	1.42							
MARTIN	051202081404		INW08E4_T1004	LEAF BRANCH	1.11							
MARTIN	051202081404		INW08E4_T1005	CHURCH BROOK	2.17							
MARTIN	051202081404		INW08E4_T1006	NUT BROOK	1.18							
MARTIN	051202081404		INW08E4_T1007	PEEK RUN	0.95							
DAVIESS	051202081405		INW08E5_01	HAW CREEK	30.69							
MARTIN	051202081405		INW08E5_01	HAW CREEK	30.69							
DAVIESS	051202081405	INW08E3_00	INW08E5_01	HAW CREEK	30.69							
MARTIN	051202081406		INW08E6_01	EAST FORK WHITE RIVER	12.57							
MARTIN	051202081406	INW08E1_M1012	INW08E6_01	EAST FORK WHITE RIVER	12.57							
MARTIN	051202081406	INW08E2_00	INW08E6_01	EAST FORK WHITE RIVER	12.57							
MARTIN	051202081406	INW08E2_M1013	INW08E6_01	EAST FORK WHITE RIVER	12.57							
MARTIN	051202081406		INW08E6_T1001	EAST FORK WHITE RIVER - UNNAMED TRIBUTARY	1.52							
DAVIESS	051202081406		INW08E6_T1002	FRIENDS CREEK	13.20							
MARTIN	051202081406		INW08E6_T1002	FRIENDS CREEK	13.20							
MARTIN	051202081406	INW08E1_00	INW08E6_T1002	FRIENDS CREEK	13.20							
MARTIN	051202081406	INW08E1_T1048	INW08E6_T1002	FRIENDS CREEK	13.20							
MARTIN	051202081406		INW08E6_T1003	POPULAR CREEK	5.07							
MARTIN	051202081406	INW08E2_00	INW08E6_T1003	POPULAR CREEK	5.07							
MARTIN	051202081406		INW08E6_T1004	WILLOW CREEK	7.55							
MARTIN	051202081406	INW08E2_00	INW08E6_T1004	WILLOW CREEK	7.55							
MARTIN	051202081406		INW08E6_T1005	ELM CREEK	6.12							
MARTIN	051202081406	INW08E2_00	INW08E6_T1005	ELM CREEK	6.12							
MARTIN	051202081407		INW08E7_01	EAST FORK WHITE RIVER	7.07							
MARTIN	051202081407	INW08E4_M1014	INW08E7_01	EAST FORK WHITE RIVER	7.07							
MARTIN	051202081407		INW08E7_T1001	PLASTER CREEK	12.80							
MARTIN	051202081407	INW08E4_00	INW08E7_T1001	PLASTER CREEK	12.80							
MARTIN	051202081407		INW08E7_T1002	BARN RUN	9.15							

COUNTY	HYDROLOGIC UNIT CODE	2012 AUID (RETIRED)	2014 AUID	2014 AU NAME	2014 AU SIZE (MILES)							
MARTIN	051202081407	INW08E4_00	INW08E7_T1002	BARN RUN	9.15							
MARTIN	051202081407		INW08E7_T1003	JACKMAN BRANCH	3.33							
MARTIN	051202081407	INW08E4_00	INW08E7_T1003	JACKMAN BRANCH	3.33							
DUBOIS	051202081501	INW08H2_00	INW08F1_01	MILL CREEK	5.51							
DUBOIS	051202081501	INW08H2_T1050	INW08F1_01	MILL CREEK	5.51							
DUBOIS	051202081501		INW08F1_02	MILL CREEK	7.53							
DUBOIS	051202081501	INW08H2_00	INW08F1_02	MILL CREEK	7.53							
DUBOIS	051202081501	INW08H2_T1050	INW08F1_02	MILL CREEK	7.53							
DUBOIS	051202081501		INW08F1_T1001	ACKERMAN BRANCH	2.12							
DUBOIS	051202081501		INW08F1_T1002	EAST FORK MILL CREEK	8.66							
DUBOIS	051202081501	INW08H2_00	INW08F1_T1002	EAST FORK MILL CREEK	8.66							
DUBOIS	051202081501		INW08F1_T1003	LITTLE CREEK	4.83							
DUBOIS	051202081501	INW08H2_00	INW08F1_T1003	LITTLE CREEK	4.83							
DUBOIS	051202081501		INW08F1_T1004	MUDHOLE BRANCH	5.99							
DUBOIS	051202081501	INW08H2_00	INW08F1_T1004	MUDHOLE BRANCH	5.99							
MARTIN	051202081502		INW08F2_01	LOWER EAST FORK WHITE RIVER	16.36							
MARTIN	051202081502	INW08H1_M1015	INW08F2_01	LOWER EAST FORK WHITE RIVER	16.36							
MARTIN	051202081502	INW08H1_00	INW08F2_T1001	HOFFMAN RUN	4.55							
MARTIN	051202081502		INW08F2_T1002	CROOKED CREEK	4.38							
MARTIN	051202081502	INW08H1_00	INW08F2_T1002	CROOKED CREEK	4.38							
DUBOIS	051202081502		INW08F2_T1003	WOLFE CREEK	5.93							
DUBOIS	051202081502	INW08H1_00	INW08F2_T1003	WOLFE CREEK	5.93							
DUBOIS	051202081502		INW08F2_T1003A	WOLFE CREEK	0.10							
DUBOIS	051202081502		INW08F2_T1004	EAST FORK WHITE RIVER - UNNAMED TRIBUTARY	11.37							
DUBOIS	051202081502	INW08H1_00	INW08F2_T1004	EAST FORK WHITE RIVER - UNNAMED TRIBUTARY	11.37							
MARTIN	051202081502	INW08H1_00	INW08F2_T1005	TURKEY BRANCH	2.04							
DUBOIS	051202081502	INW08H1_00	INW08F2_T1006	LOWER EAST FORK WHITE - UNNAMED TRIBUTARY (WHITE HOLLOW)	2.18							
MARTIN	051202081503		INW08F3_01	SLATE CREEK	3.31							
MARTIN	051202081503	INW08H3_00	INW08F3_01	SLATE CREEK	3.31							
MARTIN	051202081503		INW08F3_02	SLATE CREEK	8.26							
MARTIN	051202081503	INW08H3_00	INW08F3_02	SLATE CREEK	8.26							
DAVIESS	051202081503	INW08H3_00	INW08F3_03	SLATE CREEK	4.00							
DAVIESS	051202081503		INW08F3_T1002	SLATE CREEK - UNNAMED TRIBUTARY	8.83							
DAVIESS	051202081503	INW08H3_00	INW08F3_T1002	SLATE CREEK - UNNAMED TRIBUTARY	8.83							
DAVIESS	051202081503	INW08H3_00	INW08F3_T1003	SLATE CREEK - UNNAMED TRIBUTARY	1.39							
DAVIESS	051202081503		INW08F3_T1004	SLATE CREEK - UNNAMED TRIBUTARY	3.74							
MARTIN	051202081503		INW08F3_T1005	SLATE CREEK - UNNAMED TRIBUTARY	6.11							
DAVIESS	051202081504	INW08H3_M1067	INW08F4_01	EAST FORK WHITE RIVER	2.70							
DAVIESS	051202081504	INW08H4_M1068	INW08F4_01	EAST FORK WHITE RIVER	2.70							
DUBOIS	051202081504	INW08H4_M1068	INW08F4_02	EAST FORK WHITE RIVER	2.47							
DAVIESS	051202081504		INW08F4_T1001	SUGAR CREEK	32.47							
DAVIESS	051202081504	INW08H4_00	INW08F4_T1001	SUGAR CREEK	32.47							
DAVIESS	051202081504		INW08F4_T1002	EAST FORK WHITE RIVER - UNNAMED TRIBUTARY	5.85							
DAVIESS	051202081504	INW08H4_00	INW08F4_T1002	EAST FORK WHITE RIVER - UNNAMED TRIBUTARY	5.85							

COUNTY	HYDROLOGIC UNIT CODE	2012 AUID (RETIRED)	2014 AUID	2014 AU NAME	2014 AU SIZE (MILES)							
DAVIESS	051202081505	INW08H6_00	INW08F5_01	MUD CREEK	2.35							
DAVIESS	051202081505		INW08F5_02	MUD CREEK	4.73							
DAVIESS	051202081505	INW08H6_01	INW08F5_02	MUD CREEK	4.73							
DAVIESS	051202081505		INW08F5_P1001	DOGWOOD LAKE	5.01							
DAVIESS	051202081505	INW08H6_P1016	INW08F5_P1001	DOGWOOD LAKE	5.01							
DAVIESS	051202081505		INW08F5_P1002	DOGWOOD LAKE	0.64							
DAVIESS	051202081505		INW08F5_P1003	DOGWOOD LAKE	0.50							
DAVIESS	051202081505		INW08F5_P1004	DOGWOOD LAKE	2.14							
DAVIESS	051202081505		INW08F5_P1005	DOGWOOD LAKE	1.54							
DAVIESS	051202081505		INW08F5_T1001A	DOGWOOD LAKE - UNNAMED INLET	3.12							
DAVIESS	051202081505		INW08F5_T1002B	DOGWOOD LAKE - UNNAMED INLET	2.22							
DAVIESS	051202081505		INW08F5_T1003C	DOGWOOD LAKE - UNNAMED INLET	0.46							
DAVIESS	051202081505		INW08F5_T1004D	DOGWOOD LAKE - UNNAMED INLET	2.35							
DAVIESS	051202081505		INW08F5_T1004E	DOGWOOD LAKE - UNNAMED INLET	0.59							
DAVIESS	051202081505		INW08F5_T1004F	DOGWOOD LAKE - UNNAMED INLET	0.58							
DAVIESS	051202081505		INW08F5_T1005G	DOGWOOD LAKE - UNNAMED INLET	0.69							
DAVIESS	051202081505		INW08F5_T1005H	DOGWOOD LAKE - UNNAMED INLET	0.49							
DAVIESS	051202081506		INW08F6_01	EAST FORK WHITE RIVER	10.06							
DUBOIS	051202081506		INW08F6_01	EAST FORK WHITE RIVER	10.06							
DUBOIS	051202081506	INW08H5_M1069	INW08F6_01	EAST FORK WHITE RIVER	10.06							
DUBOIS	051202081506		INW08F6_T1001	BIRCH CREEK	13.37							
DUBOIS	051202081506	INW08H5_00	INW08F6_T1001	BIRCH CREEK	13.37							
DUBOIS	051202081506		INW08F6_T1001	BIRCH CREEK	13.37							
DUBOIS	051202081506	INW08H5_00	INW08F6_T1001	BIRCH CREEK	13.37							
DUBOIS	051202081506		INW08F6_T1002	BIRCH CREEK	7.99							
DUBOIS	051202081506	INW08H5_00	INW08F6_T1002	BIRCH CREEK	7.99							
DUBOIS	051202081506		INW08F6_T1003	BIRCH CREEK	15.96							
DUBOIS	051202081506	INW08H5_00	INW08F6_T1003	BIRCH CREEK	15.96							
DUBOIS	051202081506		INW08F6_T1004	RIZZLEY CREEK	3.55							
DUBOIS	051202081506	INW08H5_00	INW08F6_T1004	RIZZLEY CREEK	3.55							
DUBOIS	051202081506		INW08F6_T1005	PORTERSVILLE DRAIN	3.10							
DUBOIS	051202081506	INW08H5_00	INW08F6_T1005	PORTERSVILLE DRAIN	3.10							
DAVIESS	051202081507		INW08F7_01	AIKMAN CREEK	35.63							
DAVIESS	051202081507	INW08H8_00	INW08F7_01	AIKMAN CREEK	35.63							
DAVIESS	051202081507		INW08F7_T1001	AIKMAN CREEK	4.52							
DAVIESS	051202081507		INW08F7_T1002	AIKMAN CREEK	2.08							
DAVIESS	051202081507		INW08F7_T1003	AIKMAN CREEK	2.55							
DAVIESS	051202081507		INW08F7_T1004	AIKMAN CREEK	2.66							
DAVIESS	051202081507		INW08F7_T1005	AIKMAN CREEK	3.63							
DAVIESS	051202081508		INW08F8_01	EAST FORK WHITE RIVER	12.66							
PIKE	051202081508		INW08F8_01	EAST FORK WHITE RIVER	12.66							
PIKE	051202081508	INW08H7_M1069	INW08F8_01	EAST FORK WHITE RIVER	12.66							
PIKE	051202081508	INW08H7_M1070	INW08F8_01	EAST FORK WHITE RIVER	12.66							
PIKE	051202081508	INW08H7_P1001	INW08F8_P1001	CHEW POND	0.37							
DUBOIS	051202081508		INW08F8_T1001	EAST FORK WHITE RIVER - UNNAMED TRIBUTARY	14.52							
PIKE	051202081508		INW08F8_T1001	EAST FORK WHITE RIVER - UNNAMED TRIBUTARY	14.52							

COUNTY	HYDROLOGIC UNIT CODE	2012 AUID (RETIRED)	2014 AUID	2014 AU NAME	2014 AU SIZE (MILES)							
DUBOIS	051202081508	INW08H7_T1001	INW08F8_T1001	EAST FORK WHITE RIVER - UNNAMED TRIBUTARY	14.52							
PIKE	051202081508		INW08F8_T1002	BEAR CREEK	21.46							
PIKE	051202081508	INW08H7_T1002	INW08F8_T1002	BEAR CREEK	21.46							
PIKE	051202081508	INW08H7_T1003	INW08F8_T1002	BEAR CREEK	21.46							
DAVIESS	051202081508		INW08F8_T1003	CAMP CREEK	7.42							
DAVIESS	051202081508	INW08H7_T1004	INW08F8_T1003	CAMP CREEK	7.42							
DAVIESS	051202081508		INW08F8_T1004	EAST FORK WHITE RIVER - UNNAMED TRIBUTARY	2.94							
PIKE	051202081508		INW08F8_T1005	BEECH CREEK	15.29							
PIKE	051202081508	INW08H7_T1005	INW08F8_T1005	BEECH CREEK	15.29							
PIKE	051202081508	INW08H7_T1007	INW08F8_T1006	POND CREEK	0.25							
PIKE	051202081508		INW08F8_T1007A	POND CREEK	5.32							
PIKE	051202081508	INW08H7_T1006	INW08F8_T1007A	POND CREEK	5.32							
PIKE	051202081509	INW08H9_M1055	INW08F9_01	EAST FORK WHITE RIVER	4.33							
PIKE	051202081509		INW08F9_T1001	MUD CREEK	21.04							
PIKE	051202081509	INW08H9_00	INW08F9_T1001	MUD CREEK	21.04							
PIKE	051202081509		INW08F9_T1002	MUD CREEK	5.94							
PIKE	051202081509	INW08H9_00	INW08F9_T1002	MUD CREEK	5.94							
PIKE	051202081509		INW08F9_T1003	MUD CREEK	1.36							
PIKE	051202081509		INW08F9_T1004	MUD CREEK	2.38							
PIKE	051202081509		INW08F9_T1005	MUD CREEK - UNNAMED TRIBUTARY	5.15							
PIKE	051202081509		INW08F9_T1006	MUD CREEK - UNNAMED TRIBUTARY	5.37							
PIKE	051202081509		INW08F9_T1007	MUD CREEK - UNNAMED TRIBUTARY	4.39							
PIKE	051202081509	INW08H9_00	INW08F9_T1007	MUD CREEK - UNNAMED TRIBUTARY	4.39							
DAVIESS	051202020707		IWN0277_T1001	PRAIRIE CREEK - UNNAMED TRIBUTARY	3.13							
DAVIESS	051202020707	INW0287_00	IWN0277_T1001	PRAIRIE CREEK - UNNAMED TRIBUTARY	3.13							

NOTICE OF COMMENT PERIOD

LSA Document #14-XXX

Indiana Department of Environmental Management
Office of Water Quality
Notice of Public Comment Period for the Draft 2014 List of Impaired Waters and Consolidated Assessment and Listing Methodology under Section 303(d) of the Clean Water Act

PURPOSE OF NOTICE

The Indiana Department of Environmental Management (IDEM) is soliciting public comment for the development of its draft 2014 303(d) List of Impaired Waters and the Consolidated Assessment and Listing Methodology (CALM) used to develop it. The 303(d) list will be submitted to the United States Environmental Protection Agency (U.S. EPA) on April 1, 2014. Any person having water quality data to support or refute the listing of a specific waterbody or to add a waterbody to the list will be able to provide that information to IDEM during the public comment period. Comments and suggestions regarding the CALM will also be accepted during this period. IDEM will review and respond to all comments received and will work with U.S. EPA after the comment period ends to finalize the list for U.S. EPA approval.

The draft 303(d) list and the CALM will be also be available [publication date] on IDEM's website at: http://www.in.gov/idem/programs/water/303d/index.html

AUTHORITY: IC 13-18-2-3.

SUBJECT MATTER

Basic Purpose and Background

The IDEM Office of Water Quality (OWQ) is preparing to update its 303(d) List of Impaired Waters, as required by Section 303(d) of the federal Clean Water Act (CWA) and the Water Quality Planning and Management regulation contained in the Code of Federal Regulations (CFR) at 40 CFR Part 130. Under the CWA, each state is required to assemble all existing and readily available water quality related data and information for use in assessing its waters for compliance with the state's water quality standards (WQS). Water quality criteria are developed to protect uses articulated in Indiana's WQS, including recreational uses, aquatic life use, and the use of some waters as a drinking water resource. The state is then required to prepare and make public a list of those waters not meeting WQS and the methodology used to evaluate the data and determine impairment status. The 303(d) List of Impaired Waters will identify:

- the portion of the waterbody that is impaired;
- the pollutant or pollutants not meeting WQS thereby causing the impairment; and
- a schedule for development of a Total Maximum Daily Load (TMDL).

A TMDL evaluation is a process that quantifies the amount of a specific pollutant that a waterbody can assimilate and still meet WQS. What constitutes a pollutant is described in Section 502(6) of the CWA and includes materials such as sewage, chemical wastes, biological materials, and wastes from industrial, municipal, and agricultural operations. The definition also encompasses drinking water contaminants that are regulated under Section 1412 of the Safe Drinking Water Act. A TMDL is a written, quantitative assessment that:

- identifies how much of the pollutant is coming from point sources and nonpoint sources;
- specifies the amount of pollutant reduction necessary from each source in order to meet the WQS set for that pollutant; and
- lays the groundwork for developing and implementing a plan to reduce the amount of the pollutant coming from each source.

As part of IDEM's TMDL process, the public is invited to participate in the plan to develop and implement the TMDL.

Status of U.S. EPA Approval of Indiana's 303(d) List of Impaired Waters

On May 8, 2013, IDEM received a partial approval of Indiana's 2010 303(d) list. The U.S. EPA's partial approval is based on issues regarding changes IDEM made to the 303(d) list in response to public comments received prior to IDEM's submission of the 2010 303(d) list to the U.S. EPA. The U.S. EPA's proposed decision identifies the water quality limited segments and associated pollutants to be added to Indiana's 2010 Section 303(d) list. The U.S. EPA published its proposed decision for a 30 day public comment period on June 14, 2013, and reopened the comment period on September 13, 2013, to allow an additional 30 days for the public to comment on the proposed changes. The U.S. EPA's decision document, which explains the rationale for its decision and the specific waterbodies to which it pertains, is available online at: http://www.epa.gov/region5/water/impairedwatersin/index.html

More detailed information regarding IDEM's position on the waterbodies and pollutants in question can be found in IDEM's 2010 303(d) list submittal, which is available online at: http://www.in.gov/idem/nps/3889.htm.

The issues raised by the U.S. EPA in response to IDEM's 2010 303(d) list submittal have yet to be resolved. IDEM did not add the impairments proposed by U.S. EPA in its 2010 decision document to Indiana's 303(d) list submittal for 2012, and these impairments have not been added to the draft 2014 303(d) list published in this notice.

These issues illustrate that any concerns the U.S. EPA may have regarding revisions to a state's assessment methodologies and corresponding changes to its 303(d) list can impose significant delays in approval. For this reason, IDEM has determined that reviewing all public comments together with those provided by the U.S. EPA will allow IDEM to more effectively evaluate all the available information and will allow IDEM to work through any issues and receive timely approval from the U.S. EPA.

To date, IDEM has received no communication from the U.S. EPA regarding the status of its review of IDEM's April 1, 2012 303(d) list submittal. There also has been no communication from the U.S. EPA about the revisions to the 303(d) list that IDEM submitted as an addendum to the Integrated Report on December 28, 2012.

APPLICABLE FEDERAL LAW

The 303(d) List of Impaired Waters is developed pursuant to Section 303(d) of the federal CWA. This notice serves as a solicitation for any additional water quality related information that may be used to further develop and refine the 2014 303(d) list and satisfies the federal Water Quality Planning and Management regulation at 40 CFR Part 130.

PUBLIC PARTICIPATION

IDEM presented the 2014 Draft 303(d) List of Impaired Waters at the March 12, 2014 Environmental Rules Board meeting, which was held at the Indiana Government Center in Indianapolis. This meeting was open to the public and the public was given an opportunity to discuss the list.

REQUEST FOR PUBLIC COMMENTS

At this time, IDEM solicits the following:

(1) Water quality data or water quality related information to support or refute the listing of a specific waterbody or to add a waterbody to the 303(d) list.

(2) Comments and suggestions regarding the CALM.

Comments may be submitted in one of the following ways:

(1) By mail or common carrier to the following address:

LSA Document #14-XXX 2014 Draft 303(d) List of Impaired Waters
Betsy Rouse, Administrative Assistant
Rules Development Branch
Office of Legal Counsel
Indiana Department of Environmental Management
100 North Senate Avenue
MC 65-41
Indianapolis, IN 46204-2251

(2) By facsimile to (317) 233-5970. Please confirm the timely receipt of your faxed comments by calling the Rules Development Branch at (317) 233-8903.

(3) By electronic mail to brouse@idem.in.gov. To confirm timely delivery of your comments, please request a document receipt when you send the electronic mail. **PLEASE NOTE: Electronic mail comments will NOT be considered part of the official written comment period unless they are sent to the address indicated in this notice.**

(4) Hand delivered to the receptionist on duty at the thirteenth floor reception desk, Office of Legal Counsel, Indiana Government Center North, 100 North Senate Avenue, Indianapolis, Indiana.

Regardless of the delivery method used, to properly identify each comment with the action it is intended to address, each comment document must clearly specify the LSA document number of the action on which you are commenting.

COMMENT PERIOD DEADLINE

All comments must be postmarked, faxed, or time stamped not later than [*publication date plus 90 days*]. Hand-delivered comments must be delivered to the appropriate office by 4:45 p.m. on the above-listed deadline date.

Additional information regarding this notice may be obtained from Jody Arthur, Watershed Assessment and Planning Branch, Office of Water Quality, (317) 308-3179 or (800) 451-6027 (in Indiana).

INDIANA'S 2014 CONSOLIDATED ASSESSMENT AND LISTING METHODOLOGY

For the development of the 2014 Draft 303(d) List of Impaired Waters, IDEM has followed, to the degree possible, the 305(b) and 303(d) reporting methods outlined in the U.S. EPA "Guidance for 2004 Assessment, Listing and Reporting Requirements Pursuant to Sections 303(d), 305(b) and 314 of the Clean Water Act" (U.S. EPA, 2003) and the additional guidance provided in the U.S. EPA memorandums containing information concerning CWA Sections 303(d), 305(b), and 314 integrated reporting and listing decisions for the 2006, 2008, 2010, 2012, and 2014 cycles (U.S. EPA, 2005-2013).

The 303(d) list was developed using IDEM's 305(b) Assessment Database (ADB). Interpretation of the data and listing decisions take into account the U.S. EPA's guidance and IDEM's current (CALM).

One aspect of the U.S. EPA's guidance calls for a comprehensive listing of all monitored or assessed waterbodies in the state based on the state's assessment and listing methodology. Each waterbody assessment unit (AU), which may consist of an entire waterbody or a segment of a larger waterbody, is to be placed in one or more of five categories depending on the degree to which it supports designated uses. The U.S. EPA's guidance encourages states to place a waterbody AU in additional categories as appropriate in order to more clearly illustrate where progress has been made in TMDL development and other restoration efforts. A detailed explanation of the five categories is provided in IDEM's CALM in Attachment 1. The following is a summary of the five categories:

Category 1 **Attaining the water quality standard for all designated uses and no use is threatened**.

Category 2 **Attaining one or more of the designated uses; no use is threatened; and insufficient data and information are available to determine if the remaining uses are attained or threatened.**

Category 3 **Insufficient data and information exist to determine if any designated use is attained**.

Category 4 **Impaired or threatened for one or more designated uses but does not require the development of a TMDL.**

A. A TMDL has been completed that is expected to result in attainment of all applicable WQS and has been approved by U.S. EPA.
B. Other pollution control requirements are reasonably expected to result in the attainment of the WQS in a reasonable period of time.
C. Impairment is not caused by a pollutant.

Category 5 **Applicable water quality standard is not attained.**

A. The waters are impaired or threatened for one or more designated uses by a pollutant or pollutants and require a TMDL.
B. The waters are impaired due to the presence of mercury or PCBs, or both, in the edible tissue of fish at concentrations exceeding Indiana's human health criteria for these contaminants.

The 303(d) List of Impaired Waters will consist of all impairments listed in Category 5. This category includes waters where the WQS is not attained because the waterbody AU is impaired or threatened by one or more pollutant or pollutants for each of which a TMDL is required. It should be noted that the U.S. EPA's most recent guidance does not change existing rules for listing and delisting waterbody impairments from Category 5. The existing regulations still require states, at the request of the U. S. EPA's Regional Administrator, to demonstrate good cause for not including waterbody impairments on the 303(d) list that were included on previous 303(d) lists (pursuant to 40 C.F.R. 130.7(b)(6)(iv)).

DEVELOPMENT OF DRAFT 2014 303(D) LIST

Organization of Indiana's 303(d) List of Impaired Waters

IDEM maintains assessment information for all Indiana waters in its ADB for CWA 305(b) reporting and 303(d) listing purposes and to provide assessment information when requested by the public. Each lake, stream, or reach of stream in the ADB is assigned a unique assessment unit identification (AUID). IDEM's methods for defining representative units of assessment are described in detail in IDEM's CALM (Attachment 1). The sizes of AUs in the ADB vary based on a number of factors. A single AU may or may not represent the entire river or stream to which it is associated. IDEM's methods for defining representative AUs are discussed in detail in the CALM.

Each impairment is listed individually on Indiana's 303(d) list to achieve consistency in how U.S. EPA tracks TMDL development and to facilitate more effective planning by IDEM. Therefore, a single AU may appear on the 303(d) list for one or more impairments.

Changes in Segmentation and Their Effect on Indiana's 303(d) List of Impaired Waters

The geographical extent and location of each AU within a given 12 or 14 digit hydrologic unit code (HUC) are defined for mapping purposes through a process called reach indexing. Reach indexing uses software tools that work with geographical information systems (GIS) applications to delineate for a waterbody one or more units of assessment and to "key" these AU (as defined by IDEM) to the National Hydrography Dataset (NHD)[1]. This "key" is called the Reach Index. IDEM developed its first statewide Reach Index in 2002, which facilitates mapping of Indiana's 305(b) assessments and 303(d) listings in GIS applications and incorporation of this information into IDEM's ADB and the U.S. EPA's national databases.

When Indiana created its Reach Index in 2002, the NHD was available only in medium resolution (1:100,000 scale), and, in keeping with the then current methods of indexing, IDEM assigned each waterbody an AUID based on the 14 digit watershed in which it was located. In most cases, each 14 digit watershed was assigned a single AUID regardless of how many individual streams were located in the watershed. Therefore, an assessment of any stream would be applied to all the streams in the watershed regardless of where the sample was located or its relative representativeness to each stream. This problem was not preventable at the time because, while the software tool had the capability to re-index or "split" these watershed-wide AUs into smaller AUs, it had no built-in means for tracking changes in segmentation or the corresponding

[1] The NHD is a database created by the U.S. EPA and the United States Geological Survey that provides a comprehensive coverage of hydrographic data for the United States. It uniquely identifies and interconnects the stream segments that comprise the nation's surface water drainage system and contains information for other common surface waterbodies such as lakes, reservoirs, estuaries, and coastlines.

application of existing assessment information for CWA purposes.

In 2006, IDEM developed an administrative process to support the splitting of AUs into smaller units allowing more accurate application of assessment data and for tracking those changes in the ADB. At that time, changes in segmentation were considered on a case-by-case basis and were generally made either to accommodate a more accurate assessment or to correct an earlier assessment in which the data were inappropriately applied.

When the NHD became available for Indiana at the high resolution (1:24,000 scale), IDEM found that a significantly higher number of first and second order streams[2] appear at this scale than were visible in its original Reach Index. These small streams and stream networks are an important component of the hydrology in their watersheds and can have significant effects on water quality in larger streams. Therefore, IDEM began revising its Reach Index in 2008 to incorporate the high resolution NHD allowing still more accurate application of assessment data and a more comprehensive picture of water quality conditions throughout Indiana.

IDEM completed the indexing of all high resolution streams in Indiana and the data processing needed to enter the resulting segmentation information into the ADB in early 2014. The next and final phase of this work is to conduct a statewide review of the new high resolution index to correct any errors and to ensure consistency in the application of indexing decision rules that IDEM developed to govern how assessment units are defined. Once this work is complete, re-indexing will be conducted on a very limited basis when needed to support National Pollutant Discharge Elimination System permit development or other OWQ program needs.

All changes in segmentation must be accurately tracked so that 305(b) assessment and 303(d) listing information associated with the original AU is not lost. IDEM's methods for tracking segmentation changes for the purposes of reporting to the U.S. EPA have evolved throughout the course of this project. Despite some administrative changes over time, IDEM has, at the request of the U.S. EPA, consistently retired the original AUID for any AU re-indexed. IDEM also continues to evaluate any existing information in the ADB for all designated uses assessed to ensure that no valuable information is lost and that assessment information is appropriately applied to each resulting new AU.

All AUIDs that have been retired due to segmentation changes during the 2014 cycle are identified in Attachment 2.

IDEM's Use of External Data

Section 303(d) of the CWA requires that states consider all readily available data sources in the preparation of their 303(d) lists and 305(b) assessment process. IDEM reviews data generated and submitted by external parties that is obtained in any of the following three ways:

- Provided to IDEM through 319(h) and 205(j) grant agreements;
- Provided to IDEM through the TMDL development process;
- Provided to IDEM in response to 305(b)/303(d) solicitations.

[2] Stream order is a measure of the relative size of streams. Streams sizes range from the smallest "first-order" stream (for example, a small creek) to the largest or "twelfth-order" stream (for example, the Amazon River).

Although these data are collected by organizations external to IDEM, most of these data sets are submitted to IDEM and housed internally making them easily obtainable through program staff within IDEM. All data received are reviewed for usability in accordance with IDEM's Assessment Branch, Quality Assurance Project Plan (QAPP) (IDEM, 2004).

IDEM has also received a number of water quality data sets from external organizations. IDEM has found that the external data sets shown in Table 1 meet the necessary data quality requirements as outlined in IDEM's QAPP for 305(b) assessment purposes and is currently in the process of evaluating these data. IDEM anticipates incorporating any of the impairments identified as a result of these assessments into its 2016 303(d) list submittal.

Table 1: Sources of External data sets determined by IDEM to meet the necessary data quality requirements as outlined in IDEM's Assessment Branch QAPP for 305(b) assessment purposes.

Source
AMERICAN WATER COMPANY
CITY OF ELKHART
CITY OF INDIANAPOLIS
CITY OF MUNCIE
CITY OF SOUTH BEND
CITY OF VALPARAISO
MARION COUNTY HEALTH DEPARTMENT

Development of Indiana's 2014 Draft 303(d) List Pending the U.S. EPA Approval of the 2012 303(d) List

Each 303(d) list builds upon the previously approved list. The challenges associated with developing a 303(d) list that accurately conveys the status of impairment of Indiana waters are compounded because, as the list is being developed, it is subject to change as a result of negotiations with the U.S. EPA. Despite this, IDEM continues to make progress in its water quality assessments and remains committed to moving forward in its reporting of results to the public despite the unresolved issues associated with either the 2010 or 2012 303(d) list. Therefore, in order to develop the Indiana's draft 2014 303(d) list, IDEM segregated the impairments still in question from the rest of the 2012 303(d) list and has made revisions based on the most current information available.

WATERBODY IMPAIRMENTS PROPOSED TO BE REMOVED FROM INDIANA'S 303(D) LIST OF IMPAIRED WATERS

Waterbody Impairments Removed from Category 5A as a Result of TMDL Development

The CWA does not clearly define the timeline for TMDL development. However, in response to the 1998 Federal Advisory Committee Act (FACA) committee's recommendations, U.S. EPA has issued guidance for states to develop expeditious schedules of not more than eight to 15 years. In accordance with the CWA, the 303(d) list guides TMDL development. IDEM works with U.S. EPA through every 305(b)/303(d) assessment and listing cycle to determine the number of TMDLs that must be developed in order to keep pace with the number of new impairments identified each cycle and to meet the goal of completing TMDLs for impairments within 15 years of their listings.

This short term (two-year) schedule for TMDL development is currently under development and will be submitted to U.S. EPA with IDEM's submittal of its Integrated Report and 303(d) list in 2014. IDEM will also provide with its submittal a long term TMDL development schedule that will identify a timeline for TMDL development for all impairments identified on the draft 2014 303(d) list.

To develop both schedules, IDEM generally prioritizes TMDL development to address impairments identified on its earliest 303(d) lists. However, because IDEM employs a watershed approach that considers all the known impairments in a given watershed, the resulting TMDL reports commonly include additional impairments identified in subsequent 303(d) lists and impairments newly identified as a result of the additional water quality monitoring conducted for TMDL development.

IDEM focuses its TMDL development on bacteria and impaired biotic communities with nutrient-related sources because these are the types of impairments most commonly identified in Indiana waters. Most of these impairments have been found through TMDL development to be nonpoint source driven and their sources are relatively well understood. Therefore, the resulting TMDLs readily lend themselves to effective management through locally led watershed management planning and implementation efforts.

For the 2014 cycle, IDEM moved a total of 56 impairments previously listed in Category 5 to Category 4A based on TMDL approvals. Of this total, there are 47 impairments that were moved based on TMDLs approved in previous cycles (Attachment 3, Table 3b). These impairments were added back to Category 5 as a result of changes made in segmentation and have since been verified to have originated from reaches with impairments for which a TMDL has been approved. The remaining nine impairments were based on new TMDLs approved for the 2014 cycle (Attachment 3, Table 3c).

TMDLs were also approved for an additional 69 newly identified impairments (Attachment 3, Table 3d). These impairments were found during assessment of data collected for TMDL development and have been added directly to Category 4A. Their addition to Category 4A does not change the number of impairments listed in Category 5. They are included in this notice in order to provide a full accounting of all impairments for which TMDLs have been approved during the 2014 cycle.

To facilitate public review, all impairments moved into Category 4A for the 2014 cycle are identified in Attachment 3, Table 3a and are keyed to the TMDL in which they are addressed. The TMDL reports for approved TMDLs, along with information on their development, can be found online at: http://www.in.gov/idem/nps/2347.htm.

Waterbody Impairments Removed from Category 5 Due to Changes in Segmentation

In accordance with IDEM procedure and U.S. EPA policy, impairments may not be removed from the 303(d) list based solely on changes in segmentation. All impairments in an AU that has been re-indexed must be reevaluated to determine their applicability to the resulting new AUs. All impairments that were delisted as a result of changes in segmentation for the 2014 cycle are identified in Attachment 4. For the 2014 cycle, IDEM has removed a total of 802 impairments from Category 5 as a result of changes in segmentation.

Waterbody Impairments Removed from Category 5 Based on New or Revised Assessments Indicating that Applicable Water Quality Standards Are Being Met

This section includes waterbody impairments removed from Category 5 based on more recent data or other information for previously assessed impairments that have become available since IDEM's 2012 303(d) list submittal. The waterbody impairments removed from Indiana's 303(d) list are located primarily in the Great Lakes basin and Ohio River tributaries, which were sampled by IDEM in 2010, and the White River, West Fork basin sampled in 2011. Assessments for the Ohio River were also revised this cycle based on data and information provided by the Ohio River Valley Sanitation Commission (ORSANCO). Detailed information on how IDEM incorporates ORSANCO's data and assessments into the state's 303(d) listing processes is provided in IDEM's CALM.

As a result of these assessments, IDEM has found that water quality standards are now met for a total of 80 previously identified impairments (Attachment 5). These impairments have been removed from Category 5A for the 2014 cycle.

Waterbody Impairments Removed from Category 5 Based on IDEM's Ongoing Review to Identify Errors and Omissions and to Ensure Consistency with Indiana's Water Quality Standards

IDEM routinely reviews its 303(d) list for errors and omissions and to ensure consistency with Indiana's WQS and the information IDEM maintains in its ADB. For the 2014 cycle, IDEM has identified a total of 21 impairments that should not be listed in Category 5 for various reasons. These impairments and IDEM's reasons for removing them from Category 5 appear in Attachment 6.

PROPOSED ADDITIONS TO INDIANA'S 303(D) LIST OF IMPAIRED WATERS

Waterbody Impairments Added to Category 5 Based on Changes in Segmentation

In accordance with IDEM procedure and U.S. EPA policy, impairments may not be removed from the 303(d) list based solely on changes in segmentation. All impairments of an AU that has been re-indexed must be reevaluated to determine their applicability to the resulting new AUs. Attachment 7 identifies all the impairments that were added back to the list under their new AUIDs and includes both impairments for which the applicability of the original assessment have been verified and those still pending reassessment. For the 2014 cycle, IDEM has added a total of 1,196 impairments to Category 5 as a result of changes made in segmentation.

Waterbody Impairments Added to Category 5 Based on New or Revised Assessments

This section includes waterbody impairments added to Category 5 based on more recent data or other information that have become available since IDEM's 2012 303(d) list submittal. For a lake or stream to be listed, IDEM must have sampling data representative of that waterbody and the data collected must support 303(d) listing in accordance with IDEM's CALM. The waterbody impairments added to the 303(d) list on the basis of new or revised assessments are located primarily in the Great Lakes basin and Ohio River tributaries, which were sampled by IDEM in 2010, and the White River, West Fork basin sampled in 2011. Assessments for the Ohio River were also revised this cycle based on data and information provided by the ORSANCO. Based on these assessments, IDEM has added a total of 329 impairments to Category 5 (Attachment 8).

Waterbody Impairments Added to Category 5 Based on IDEM's Ongoing Review to Identify Errors and Omissions and to Ensure Consistency with Indiana's Water Quality Standards

IDEM routinely reviews its 303(d) list for errors and omissions and to ensure consistency with Indiana's WQS and the information IDEM maintains in its ADB. For the 2014 cycle, IDEM has identified a total of 32 impairments that should be added to Category 5 for various reasons. These impairments and IDEM's reasons for adding them to Category 5 appear in Attachment 9.

SUMMARY OF CHANGES

Table 2 summarizes the proposed removals from and additions to Indiana's 303(d) list and their impacts on the total number of AUs listed by waterbody type and their associated stream miles and lake acres. Table 3 and Table 4 provide a comparison of the 2012 and 2014 303(d) lists in terms of the total number of AUs listed and the total number of impairments listed, respectively. Table 5 summarizes the proposed changes to Indiana's 303(d) list in terms of the types of impairments that appeared on the 303(d) list submitted as an addendum to the 2012 Integrated Report on December 28, 2012, versus those that appear on the 2014 draft 303(d) list. The proposed changes will result in a draft 2014 303(d) List of Impaired Waters containing a total of 3,637 individual impairments compared to 3,039 individual impairments[3] for the 2012 303(d) list submitted to the U.S. EPA on December 28, 2012 (AUs with multiple impairments are listed once for each impairment).

Attachment 10 consists of the proposed Category 5A and Category 5B impairments that together comprise the draft 2014 303(d) list of impaired waters for Indiana. The 303(d) list is a subset of Indiana's Consolidated List to be submitted to the U.S. EPA in 2014 as part of Indiana's Integrated Water Quality Monitoring and Assessment Report..

Table 2: Proposed changes to Indiana's 303(d) List of Impaired Waters in terms of total number of AUs listed by waterbody type and their associated stream miles or lake acres.

Nature of Proposed Changes to the 2012 303(d) List Submitted to the U.S. EPA as an Addendum to Indiana's Integrated Report on December 28, 2012	Number of Stream Assessment Units	Total Stream Miles	Number of Lake Assessment Units	Total Lake Acres
Waterbody Impairments Removed from Category 5				
Waterbody impairments moved from Category 5 to Category 4A based on TMDL development**	9	100	0	0
Waterbody impairments moved from Category 5A to Category 4A based on IDEM's review of previously approved TMDLs	47	285	0	0
Waterbody impairments removed from Category 5 based on changes in segmentation	560	3,230	NA	NA

[3] The total number of impairments on the 303(d) list submitted with IDEM's addendum to its 2012 Integrated Report was incorrectly reported as 3,040. The actual number of impairments in Category 5 as of December 28, 2012, was 3,039.

Nature of Proposed Changes to the 2012 303(d) List Submitted to the U.S. EPA as an Addendum to Indiana's Integrated Report on December 28, 2012	Number of Stream Assessment Units	Total Stream Miles	Number of Lake Assessment Units	Total Lake Acres
Waterbody impairments removed from Category 5 because new or revised assessments indicating the applicable water quality standards are being met	77	554	0	0
Waterbody impairments removed from Category 5 based on IDEM's ongoing review to identify errors and omissions and ensure consistency with Indiana's water quality standards	19	157	2	19
Waterbody Impairments Added to Category 5				
Waterbody impairments added back to Category 5 based on changes in segmentation	807	7,530	NA	NA
Waterbody impairments added to Category 5 based on new or revised assessments	238	1,886	0	0
Waterbody impairments added to Category 5 based on IDEM's ongoing review to identify errors and omissions and to ensure consistency with Indiana's water quality standards	32	171	0	0

*These numbers do not reflect the 68 unique waterbodies totaling 444 miles with impairments newly identified through the TMDL process and for which the TMDL has been completed. These waters were placed directly in Category 4A.

Table 3: Comparison of the 303(d) List of Impaired Waters Submitted to the U.S. EPA as an addendum to Indiana's Integrated Report on December 28, 2012, and the Draft 2014 303(d) List of Impaired Waters in terms of the total number of individual AUs listed by waterbody type and their associated stream miles or lake acres.

303(d) List	Total Number of Assessment Units	Number of Stream Assessment Units	Total Stream Miles	Number of Lake Assessment Units	Total Lake Acres
2012 303(d) List submitted to the U.S. EPA on December 28, 2012	1,819	1,707	12,632	121	43,613*
Draft 2014 303(d) List	2,356	2,353	20,601	132	60,254*

*For the purposes of accurate year-to-year comparisons, these totals do not include the 154,176 acres of Lake Michigan.

Table 4: Proposed changes to Indiana's 303(d) List of Impaired Waters in terms of the total number of impairments added or removed from the 303(d) list submitted to the U.S. EPA as an addendum to Indiana's Integrated Report on December 28, 2012.

Total Number of Impairments on the 2012 303(d) List Submitted to U.S. EPA on December 28, 2012	**3,039**
Waterbody impairments moved from Category 5 to Category 4A based on TMDL development*	9
Waterbody impairments moved from Category 5A to Category 4A based on IDEM's review of previously approved TMDLs	47
Waterbody impairments removed from Category 5 based on changes in segmentation	802
Waterbody impairments removed from Category 5 based on new or revised assessments indicating the applicable water quality standards are being met	80
Waterbody impairments removed from Category 5 based on IDEM's ongoing review to identify errors and omissions and to ensure consistency with Indiana's water quality standards	21
DELISTINGS TOTAL	**959**
Waterbody impairments added back to Category 5 based on changes in segmentation	1,196
Waterbody impairments added to Category 5 based on new or revised assessments	329
Waterbody impairments added to Category 5 based on IDEM's ongoing review to identify errors and omissions and to ensure consistency with Indiana's water quality standards	32
ADDITIONS TOTAL	**1,557**
Total Number of Impairments on Draft 2014 303(d) List	**3,637**

*This number does not include the 69 individual impairments newly identified through the TMDL process and for which the TMDL has been completed. These impairments were placed directly in Category 4A.

Table 5: Comparison of the 303(d) list submitted to the U.S. EPA as an addendum to Indiana's Integrated Report on December 28, 2012, and the draft 2014 303(d) list by impairment type.

Cause of Impairment	Number of Impairments on the 303(d) List Submitted to the U.S. EPA on December 28, 2012	Number of Impairments on the Draft 2014 303(d) List
ALGAE	20	12
AMMONIA	10	11
CHLORIDE	17	19
FREE CYANIDE	5	5
DIOXIN (WATER)	69	69
DISSOLVED OXYGEN	182	298
E. COLI	1,075	1,305
IMPAIRED BIOTIC COMMUNITIES	597	748
NUTRIENTS	124	223
OIL AND GREASE	5	5
PESTICIDES	1	3
PH	22	24
PHOSPHORUS	50	50
SILTATION	3	2
SULFATE	1	1
TASTE AND ODOR	12	12
PCBs (FISH TISSUE)	599	649
PCBs (WATER)	69	69
TOTAL MERCURY (FISH TISSUE)	115	70
TOTAL MERCURY (WATER)	63	62
Total	**3,039**	**3,637**

Attachment 1
Indiana Department of Environmental Management's 2014 Consolidated Assessment and Listing Methodology

REGULATORY BACKGROUND

Section 303(d) of the 1972 Federal Clean Water Act (CWA) requires each state to identify those waters that do not meet the state's water quality standards (WQS) for designated uses. For these impaired waters, states are required to establish total maximum daily loads (TMDLs) to meet the state's WQS. In addition, the U.S. EPA has released guidance recommending that states, territories, and authorized tribes submit an Integrated Water Quality Monitoring and Assessment Report (IR) that will satisfy the CWA requirements for both the Section 305(b) water quality report and Section 303(d) list of impaired waters. Indiana Department of Environmental Management (IDEM) has integrated this guidance into its Consolidated Assessment and Listing Methodology (CALM).

IDEM'S SURFACE WATER QUALITY MONITORING STRATEGY

IDEM has developed a water quality monitoring strategy (WQMS) to guide its monitoring activities that are aimed at assessing the quality of Indiana's surface waters. Specific goals of the WQMS include:

- Measure the physical, chemical, bacteriological, and biological quality of the aquatic environment in all river basins and identify factors responsible for impairment.
- Assess the impact of human and other activities on the surface water resource.
- Identify trends through the analysis of environmental data.
- Provide environmental quality assessment to support water quality management programs.

To achieve these goals, IDEM has divided the state into major water management basins and employs a rotating basin monitoring strategy that allows IDEM to focus its monitoring resources in a different basin each year. IDEM's 305(b) assessment and 303(d) listing processes also follow this rotating basin approach as well. Prior to 2010, IDEM's WQMS was to use a five year basin rotation approach to monitor for CWA purposes. Using this strategy, one to two basins were monitored each year, which provided a comprehensive statewide data set for assessments every five years (Figure 1) (IDEM, 2005). In 2010, the WQMS was revised to a nine-year basin rotation, which will result in the completion of a comprehensive assessment every nine years going forward and allow the reallocation of resources necessary to meet a broader range of monitoring objectives (Figure 2) (IDEM, 2010).

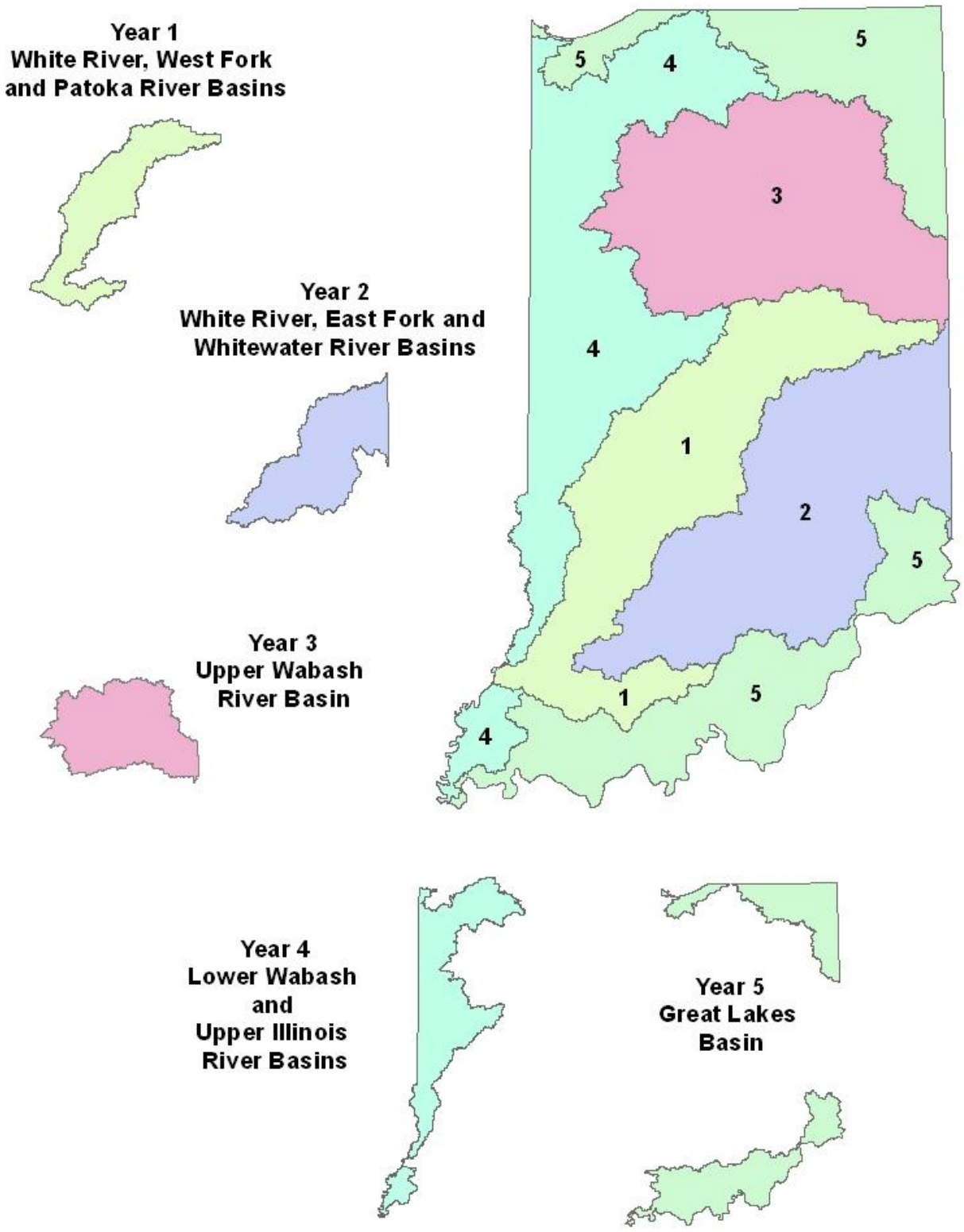

Figure 1: The five major water management basins in Indiana as defined by IDEM to support the agency's rotating basin monitoring, assessment, reporting, and listing schedule through 2010.

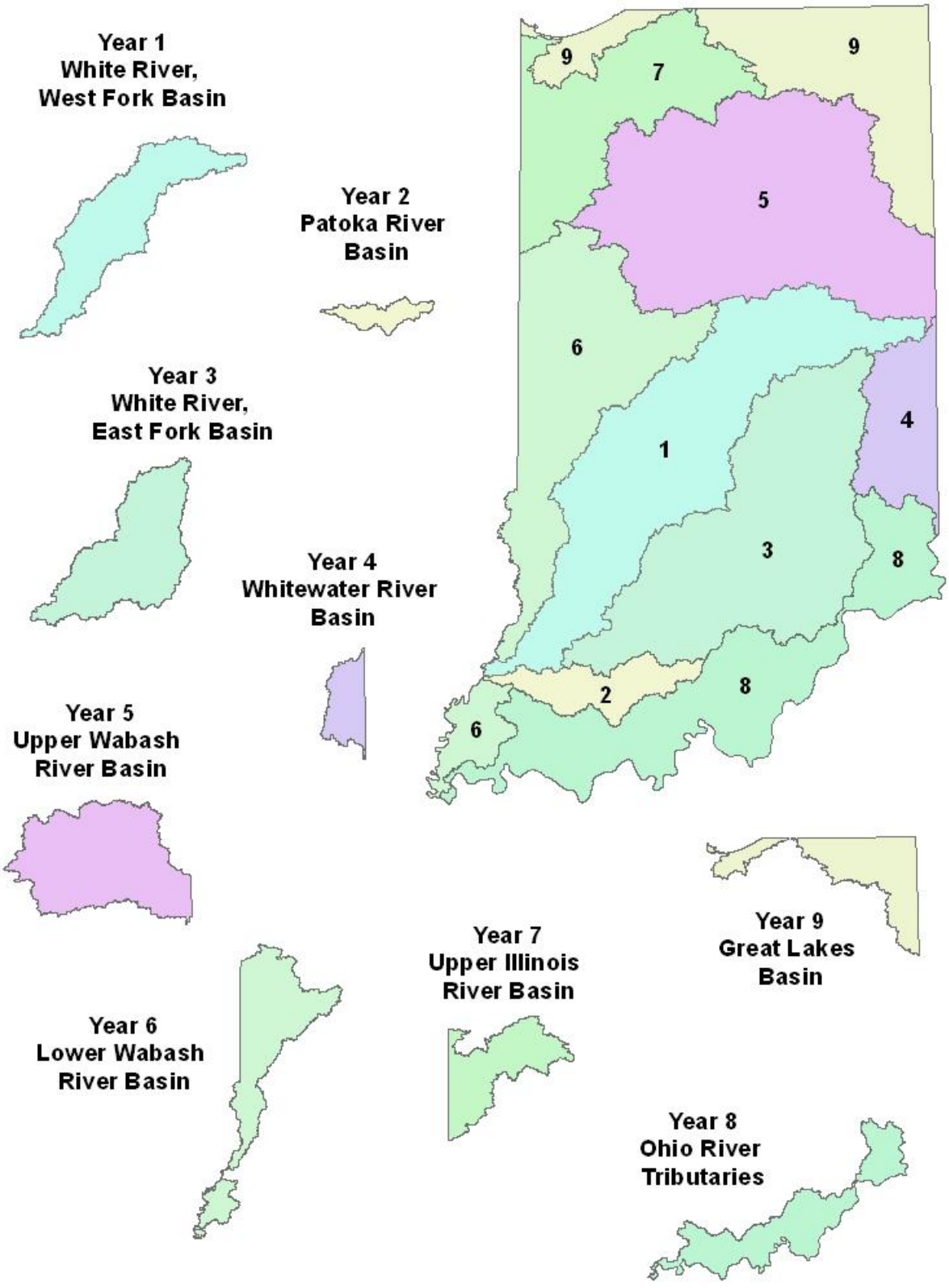

Figure 2: The nine major water management basins in Indiana as defined by IDEM to support the agency's rotating basin monitoring, assessment, reporting, and listing schedule from 2011 forward.

Lakes and reservoirs in Indiana are monitored for IDEM by the Indiana Clean Lakes Program (CLP) administered by Indiana University's School of Public and Environmental Affairs. This monitoring does not follow the rotating basin due to the unequal distribution of lakes across the Indiana landscape. Using an approach similar to rotating basins, lakes throughout the state are divided into five regions that are defined in a way that maximizes monitoring resources. The following monitoring programs provide water quality data in support of IDEM's CWA programs:

- Watershed Monitoring Program
- Fixed Station Monitoring Program
- E. coli Monitoring Program
- Fish Community Monitoring Program
- Fish Tissue Contaminant Monitoring Program
- Macroinvertebrate Community Monitoring Program
- Special Projects
- Clean Lakes Program

DESIGNATED USES

The CWA provides the underpinning for Indiana's WQS, which are articulated in Title 327, Article 2 of the Indiana Administrative Code (IAC) and are designed to ensure that all waters of the state, unless specifically exempted, are safe for full body contact recreation and are protective of aquatic life, wildlife, and human health. These beneficial uses are described in the state's WQS as "designated" uses. IDEM monitors and assesses Indiana's surface waters to determine the extent to which they meet WQS and support their designated uses and to identify, where possible, the sources of impairment for those waters that do not support one or more of these uses.

WATER QUALITY ASSESSMENT METHODOLOGY

Use support status is determined for each waterbody using the assessment guidelines provided in the U.S. EPA's documents regarding the 305(b) and 303(d) reporting methods outlined in the U.S. EPA "Guidance for 2004 Assessment, Listing and Reporting Requirements Pursuant to Sections 303(d), 305(b) and 314 of the Clean Water Act" (U.S. EPA, 2003) and the additional guidance provided in the U.S. EPA's memorandums containing information concerning CWA Sections 303(d), 305(b), and 314 integrated reporting and listing decisions for the 2006, 2008, 2010, 2012, and 2014 cycles (U.S. EPA, 2005-2013). Available results from six types of monitoring data listed below are integrated to provide an assessment for each stream waterbody for 305(b) reporting and 303(d) listing purposes:

- Physical or chemical water results
- Fish community assessment
- Benthic aquatic macroinvertebrate community assessments
- Fish tissue and contaminant results
- Habitat evaluation
- E. coli monitoring results

WATERBODY ASSESSMENT UNITS AND THE ASSESSMENT DATABASE

IDEM maintains its CWA Section 305(b) assessment and 303(d) listing information in the Assessment Database (ADB). Each waterbody assessment unit (AU) is assigned a unique

identifier in the ADB to which all assessment information for that waterbody is associated. This identifier is called an assessment unit identification (AUID).

In general, each AUID corresponds to the watershed in which it is located as defined by the United State Geological Survey (USGS) hydrologic unit code (HUC) system, which is a hierarchical system that divides and then subdivides the United States into successively smaller geographic areas based on surface hydrologic features or drainages. Under this system, the average size of an 8-digit hydrologic unit area in Indiana, commonly known as a subbasin, is about 448,000 acres (700 square miles). The 12- and 14-digit hydrologic unit areas, or subwatersheds, within an 8-digit hydrologic unit area are much smaller. The 12- and 14-digit hydrologic unit areas in Indiana range in size from less than five acres (less than one hundredth of a square mile) to about 28,000 acres (almost 44 square miles).

WATERBODY ASSESSMENT UNITS AND IDEM'S REACH INDEX

The geographical extent and location of each AU within a given 12- or 14-digit HUC are defined for mapping purposes through a process called reach indexing. Reach indexing uses software tools that work with geographical information systems (GIS) applications to delineate for a waterbody one or more units of assessment and to "key" these AU (as defined by IDEM) to the National Hydrography Dataset (NHD)[1]. This "key" is called the Reach Index. IDEM developed its first statewide Reach Index in 2002, which facilitates mapping of Indiana's 305(b) assessments and 303(d) listings in GIS applications and incorporation of this information into IDEM's ADB and the U.S. EPA's national databases.

In these databases, Indiana lakes and reservoirs, including Lake Michigan, are assigned a single AUID with sizes reported in acres. Each lake in IDEM's ADB is presently associated with the 14-digit HUC in which it resides. As time allows, IDEM will begin associating lakes with their 12-digit HUC to better support the Nonpoint Source Section 319 program, which has adopted this scale for watershed management planning and implementation purposes.

Indiana's Lake Michigan shoreline is divided into reaches and assigned an AUID in accordance with the 8-digit HUC in which each shoreline reach is located. The shoreline is measured and reported in miles.

With the exception of the Ohio River whose AUIDs are likewise associated with their 8-digit HUCs, rivers and streams in IDEM's ADB are also divided into reaches with each assigned a unique AUID in accordance with the 12-digit HUC in which it is located. River and stream reaches are measured in miles. Their sizes vary widely, and a single AU may or may not represent the entire river or stream to which it is associated.

Revisions to IDEM's Reach Index

In keeping with the then-current methods of indexing when Indiana created its first Reach Index in 2002, IDEM assigned each waterbody an AUID based on the 14-digit watershed in which it was located.. In most cases, each 14-digit watershed was assigned a single AUID regardless of how many individual streams were located in the watershed. Therefore, an assessment of *any* stream would be applied to *all* the streams in the watershed regardless of where the sample was located or its relative representativeness to each stream. This problem was

[1] The NHD is a database created by the U.S. EPA and the United States Geological Survey that provides a comprehensive coverage of hydrographic data for the United States. It uniquely identifies and interconnects the stream segments that comprise the nation's surface water drainage system and contains information for other common surface waterbodies such as lakes, reservoirs, estuaries, and coastlines.

not preventable at the time because the software tool, though it had the capability to re-index or "split" these watershed-wide AUs into smaller AUs, had no built-in means for tracking changes in segmentation or the corresponding application of existing assessment information for CWA purposes.

In 2006, IDEM developed an administrative process to support the splitting of AUs into smaller units allowing more accurate application of assessment data and tracking of those changes in the ADB. At that time, changes in segmentation were considered on a case-by-case basis and were generally made either to accommodate a more accurate assessment or to correct an earlier assessment in which the data were inappropriately applied. When AUs were split, IDEM reevaluated previous assessments of the original AU along with any recent data that were available at the time of re-indexing. The reassessment process ensured that the original assessment information was properly applied to the resulting new AUs. In most cases, the original assessment was applied to only one or two of the resulting AUs with the remaining not assessed.

When the NHD became available for Indiana at the high resolution (1:24,000 scale), IDEM found that a significantly higher number of first and second order streams[2] appear at this scale than were visible in its original Reach Index. These small streams and stream networks are an important component of the hydrology in their watersheds and can have significant effects on water quality in larger streams. Therefore, IDEM began revising its Reach Index in 2008 to incorporate the high resolution NHD allowing still more accurate application of assessment data as well as a more comprehensive picture of water quality conditions throughout Indiana.

In early 2014, IDEM completed indexing all high resolution streams in Indiana. All of the resulting segmentation information has been prepared for entry into the ADB, and most of this data entry is now complete. The next and final phase of this work is to conduct a statewide review of the new high resolution index to correct any errors and to ensure consistency in the application of indexing decision rules that IDEM developed to govern how assessment units are defined. Once this work is complete, re-indexing will be conducted on a very limited basis when needed to support National Pollutant Discharge Elimination System permit development or other IDEM Office of Water Quality (OWQ) program needs.

IDEM's Process for Indexing at High Resolution Using a Catchment Basin Approach

The goal of the high resolution indexing process is to identify all streams and stream reaches that are representative for the purposes of assessment. In practice, this process leads to grouping tributary streams into smaller catchment basins having similar hydrology, land use, and other characteristics such that all tributaries within the catchment basin can be expected to have similar potential impacts. Catchment basins, as defined by the aforementioned factors, are typically very small, which significantly reduces the variability in the water quality expected to be found from one stream or stream reach to another. Given this, all tributaries within a catchment basin are assigned a single AUID. Grouping tributary systems into smaller catchment basins also allows for better characterization of the larger watershed. Assigning unique AUIDs to each catchment basin will more accurately represent the variability within a larger watershed.

[2] Stream order is a measure of the relative size of streams. Streams sizes range from the smallest "first-order" stream (for example, a small creek) to the largest or "twelfth-order" stream (for example, the Amazon River).

Using the catchment basin approach, indexing at high resolution is guided in large part by the hydrology of a system. This is because the mechanisms of large streams and rivers are very different from those of small streams and tributary systems thereby making it logical to separate these into separate AUIDs. However, other factors, such as the following, are also considered when deciding how to define a water quality AU:

- Varying land uses within a watershed are also considered because rural development is expected to have different impacts on a stream than urban areas, which in turn, have different impacts to a stream segment than forested areas.
- The presence and locations of any permitted wastewater discharge facilities are considered due to their potential impact on the hydrology of a given stream and their potential to impact water quality depending on the type of facility and whether the facility is operating efficiently.
- Any other known factors that might reasonably be expected to impact hydrology or water quality, or both (for example, dams, channelization, and wetlands, etcetera.).

Aerial photography is particularly important in determining appropriate segmentation within a watershed because it provides very recent and accurate information about the presence and thickness of riparian buffers, the presence and spatial extent of rural development, and the types of land use practices in the watershed. All of this information can help to determine where differences in water quality might be expected to result from one or more of these factors. Due to the potential impacts these factors can have on stream water quality, they are all considered when determining whether segmentation should occur and where it should occur along the stream reach.

Resolution of Conflicting Data Resulting from Segmentation Changes

On each AU indexed, IDEM must evaluate any existing information in the ADB for all designated uses assessed to ensure that no valuable information is lost and that assessment information is appropriately applied to the resulting new AU.

This process was particularly complicated in cases where there are two or more previously assessed AUs that were combined through the indexing process. For each new AU entered into the ADB, reports were generated from the database for the original AUs from which the new AU was derived. These reports were then compared to determine, for each designated use, whether there is any existing assessment information for the original AUs and to identify any conflicting assessment information.

In most cases, conflicting information was resolved prior to entering the new AU into the ADB. However, for some AUs, a thorough reevaluation of all existing data for the watershed is necessary to ensure that the assessment information entered is indeed representative of the AU in question. AUs for which questions still remain regarding the representativeness of their assessments are flagged in the ADB for reassessment as time allows. For these AUs, all information from the original AU or AUs has been carried over in the ADB, and any conflicting assessment information has been flagged for later resolution ensuring that no valuable assessment information is lost.

WATER QUALITY ASSESSMENT DECISIONS

The designated uses outlined in Indiana's WQS and the narrative and numeric criteria to protect them provide the underpinning for IDEM's 305(b) assessment process and 303(d) listing decisions. Water quality assessments are made by compiling existing and readily available data from site-specific chemical (water, sediment, and fish tissue), physical (habitat, flow data), and

biological (fish community, macroinvertebrates, and *E. coli*) monitoring of Indiana's rivers, streams, and lakes and evaluating those data against Indiana's WQS. Waters identified as not meeting one or more of their designated uses are then placed on the Indiana's 303(d) List of Impaired Waters. IDEM's decision-making criteria are a combination of the narrative and numeric criteria stated in Indiana's WQS in IAC 327, Article 2. More detailed information regarding IDEM's WQS-based approach to evaluating fish tissue data and IDEM's use of site-specific water quality criteria in the 305(b) assessment process is also provided in later sections of this document.

Table 6: Minimum data requirements for CWA 305(b) assessments.

Parameter Type	Minimum Information Required for Assessment
Aquatic Life Use Support – Rivers and Streams	
Toxicants	Minimum of three measurements
Conventional Inorganics	Minimum of three measurements
Nutrient Parameters	Minimum of three measurements and two or more of parameters must have been exceeded on same date in order to classify a waterbody as impaired.
Benthic aquatic macroinvertebrate Index of Biotic Integrity (mIBI)	Minimum of one measurement, preferably with corresponding qualitative habitat use evaluation (QHEI) score*
Fish community (IBI)	Minimum of one measurement, preferably with corresponding qualitative habitat use evaluation (QHEI) score*
*The Qualitative Habitat Evaluation Index (QHEI) is not required to determine aquatic life use support but is used, when available, in conjunction with macroinvertebrate community scores (mIBI) or fish community scores (IBI) or both to evaluate the role that habitat plays in waterbodies where impaired biotic communities (IBC) have been identified.	
Aquatic Life Use Support – Lakes and Reservoirs	
Indiana Dept. of Natural Resources (IDNR) surveys of the status of sport fish communities in lakes	No minimum sample requirement; Assessments are revised with most recent plans published by IDNR.
IDNR Trout Stocking Plans	No minimum sample requirement; Assessments are revised with most recent plans published by IDNR.
IDNR information on pH levels in lakes and reservoirs	No minimum sample requirement; Assessments based on narrative reports and communication from IDNR staff.
Temperature	No minimum sample requirement; Assessments for lake temperatures are not a regular part of IDEM's assessment process. All data are reviewed when readily available and adequacy of the data set as a whole is determined on a case-by-case basis.
Fish Consumption Use Support (Human Health)	
PCBs in Fish Tissue	One actual concentration value for the site for a single species and size class
Mercury in Fish Tissue	One trophic level weighted arithmetic mean concentration value calculated on all samples from the site from a single sampling event

Parameter Type	Minimum Information Required for Assessment
Recreational Use Support (Human Health) – All Waters	
Bacteria (*E. coli*)	Minimum of ten grab samples or one geometric mean result calculated from five equally spaced samples over thirty days.
Recreational Use Support (Aesthetics) – Lakes and Reservoirs	
Natural Lakes and Reservoirs	Minimum of three total phosphorus results with corresponding Chlorophyll a results collected over three years (consecutive or nonconsecutive).
Drinking Water Use Support – Rivers and Streams	
Toxicants	Minimum of three measurements
Conventional Inorganics	Minimum of three measurements
Taste and odor producing substances	No minimum sample requirement; Weight of evidence approach is used; typically requires numerous public complaints regarding taste and odor such that water utility must employ additional treatment to remedy the problem.
Drinking Water Use Support – Lakes and Reservoirs	
Applications for permits to apply algaecides	One permit application

Chemical data for toxicants [dissolved metals, polynuclear aromatic hydrocarbons (PAHs), pesticides, ammonia, and free cyanide], conventional water chemistry parameters (dissolved oxygen, pH, temperature, and anions), and bacteria (*E. coli*) were evaluated for compliance with Indiana's WQS found at 327 IAC 2-1-6 and 327 IAC 2-1.5-8. U.S. EPA 305(b) guidelines were applied to chemical and biological data as indicated in Guidelines for Preparation of the State Water Quality Assessments (305(b) Reports) and Electronic Updates: Supplement (U.S. EPA, 1997).

Table 6 shows the minimum data required for 305(b) assessments. For each AU with sufficient data to make one or more designated use assessments, IDEM applies the 305(b) assessment process described in Table 7. Assessment data are integrated for the purposes of making water quality assessments, meaning that all data for a given waterbody are considered together. In accordance with U.S. EPA policy, IDEM generally treats each type of data as independently applicable.

Table 7: Water quality assessment methodology for determining designated use support for all waters except the Ohio River.

<table>
<tr><th colspan="3">Aquatic Life Use Support - Rivers and Streams</th></tr>
<tr><td rowspan="3">Toxicants</td><td colspan="2">Dissolved metals, pesticides, polyaromatic hydrocarbons (PAH), free cyanide, ammonia were evaluated on a site-by-site basis and judged according to the magnitude of the exceedance(s) of Indiana’s WQS and the number of times the exceedance(s) occurred. For any one pollutant (grab or composite samples), the following assessment criteria are applied to data sets consisting of three or more measurements.</td></tr>
<tr><th>Fully Supporting</th><th>Not Supporting</th></tr>
<tr><td>≤1 exceedance of the acute criteria within a three-year period, and ≤1 exceedance of the chronic criteria for aquatic life within a three-year period.</td><td>>1 exceedance of the acute or chronic criteria for aquatic life within a three-year period.</td></tr>
<tr><td rowspan="3">Conventional inorganics</td><td colspan="2">Dissolved oxygen, pH, sulfates, chlorides were evaluated for the exceedance(s) of Indiana’s WQS. For any one pollutant, the following assessment criteria are applied to data sets consisting of three or more measurements.</td></tr>
<tr><th>Fully Supporting</th><th>Not Supporting</th></tr>
<tr><td>For dissolved oxygen, one or more samples may be <4mg/L, but no more than 10% of all measurements are <5mg/L. For other conventional inorganics, criteria are exceeded in ≤10% of measurements.</td><td>For dissolved oxygen, one or more samples <4mg/L and more than 10% of all measurements are <5mg/L. For other conventional inorganics, criteria are exceeded in >10% of measurements.</td></tr>
<tr><td>Nutrients</td><td colspan="2">Nutrient conditions were evaluated on a site by site basis using the benchmarks described below. In most cases, two or more of these conditions must be met on the same date in order to classify a waterbody as impaired. This methodology assumes a minimum of three sampling events.
Total Phosphorus: One or more measurements >0.3 mg/L
Nitrogen (measured as NO_3 + NO_2) – One or more measurements >10.0 mg/L
Dissolved Oxygen (DO) -- Measurements below the water quality standard of 4.0 mg/l or measurements that are consistently at/close to the standard, in the range of 4.0-5.0 mg/L or values >12.0 mg/L
pH measurements -- Measurements above the water quality standard of 9.0 or measurements that are consistently at/close to the standard, in the range of 8.7- 9.0
Algal Conditions -- Algae are described as “excessive” based on field observations by IDEM scientists.</td></tr>
</table>

Benthic aquatic macroinvertebrate Index of Biotic Integrity (mIBI) Scores (Range of possible scores is 12-60)	**Fully Supporting**	**Not Supporting**
	mIBI >36	mIBI <36
Fish community (IBI) Scores (Range of possible scores is 6-60)	IBI ≥36	IBI <36
Qualitative habitat use evaluation (QHEI) (Range of possible scores is 0-100)	The Qualitative Habitat Evaluation Index (QHEI) is not used to determine aquatic life use support. Rather, the QHEI is an index designed to evaluate the lotic habitat quality important to aquatic communities and is used in conjunction with mIBI or IBI data, or both to evaluate the role that habitat plays in waterbodies where impaired biotic communities (IBC) have been identified. QHEI scores are calculated using six metrics: substrate, instream cover, channel morphology, riparian zone, pool/riffle quality, and gradient. A higher QHEI score represents a more diverse habitat for colonization of aquatic organisms. IDEM has determined that a QHEI total score of <51 indicates poor habitat. For streams where the macroinvertebrate community (mIBI or mHab) or fish community (IBI) scores indicate IBC, QHEI scores are evaluated to determine if habitat is the primary stressor on the aquatic communities or if there may be other stressors/pollutants causing the IBC.	
Aquatic Life Use Support – Lakes and Reservoirs		
	Fully Supporting	**Not Supporting**
Indiana Department of Natural Resources surveys of the status of sport fish communities in lakes and information on trout stocking.	Supports cold water fishery, including native Cisco and stocked trout, or both.	Native Cisco population is gone or lake unable to support stocked trout and lake attributes, or both, appear to contribute to warm water fishery condition.
Temperature and pH	Lakes in which thermal modifications have caused an adverse effect on aquatic life and lakes that do not meet Indiana's WQS for pH have been assessed as not supporting of aquatic life use.	

Fish Consumption Use Support (Human Health)		
Available fish tissue data for the most recent 12 years of data collection are evaluated. Only waters for which sufficient fish tissue data were available were assessed for fish consumption All results from sampling locations considered representative of a given assessment unit (lake or reservoir; stream or stream reach) must be below the benchmarks for mercury and PCBs in order to be assessed as fully supporting. For PCBs, all waters with a single sample result for a given species exceeding the applicable benchmark are classified as impaired. For mercury, all waters with a trophic level weighted arithmetic mean result (calculated with all the samples collected during the same sampling event) that exceeds the applicable benchmark are classified as impaired.		
Mercury in Fish Tissue	**Fully Supporting**	**Not Supporting**
	Trophic level weighted arithmetic mean concentration values for all sampling events are ≤0.3 mg/kg wet weight	Trophic level weighted arithmetic mean concentration values for one or more sampling events are >0.3 mg/kg wet weight
PCBs in Fish Tissue	**Fully Supporting**	**Not Supporting**
	Actual concentration values for all samples are ≤0.02 mg/kg wet weight	Actual concentration values for one/more samples are >0.02 mg/kg wet weight

Recreational Use Support (Human Health) – All Waters		
IDEM has two different criteria for recreational use assessments depending on the type of data set being used in making the assessment. For data sets consisting of five equally spaced samples over a 30 day period, we apply two tests, both of which are based on the U.S. EPA's Ambient Water Quality Criteria for Bacteria - 1986 (U.S. EPA, 1986), which provides the foundation for Indiana's WQS for recreational use. For data sets consisting of 10 or more grab samples where no five of which are equally spaced over a 30 day period, the 10% rule is applied. When both types of data sets are available, the assessment decision is based on the data set consisting of five samples equally spaced over a 30 day period.		
	Fully Supporting	**Not Supporting**
Bacteria (*E. coli*): at least five equally spaced samples over 30 days. (cfu = colony forming units)	Geometric mean does not exceed 125 cfu/100mL	Geometric mean exceeds 125 cfu/100mL.
Bacteria (*E. coli*): grab samples (cfu = colony forming units)	Not more than 10% of measurements are >576 cfu/100ml (for waters infrequently used for full body contact) or 235 cfu/100mL (for bathing beaches)[3]. And Not more than one sample is >2,400 cfu/100mL.	More than 10% of samples are >576 cfu/100mL or more than one sample is >2,400 cfu/100mL.

[3]The value of 576 cfu/100mL comes from U.S. EPA's Ambient Water Quality Criteria for Bacteria - 1986 (U.S. EPA, 1986) and represents the single sample maximum applicable to waters infrequently used for full body recreation. For data collected from bathing beaches, the single day maximum value of 235 cfu/100mL is applied.

<table>
<tr><th colspan="3">Drinking Water Use Support – Rivers and Streams</th></tr>
<tr><td colspan="3">Rivers are designated for drinking water uses if a community water supply has a drinking water intake somewhere along the segment. When IDEM has data for a segment with a drinking water intake, those data are compared to the applicable ambient water quality criteria in Indiana's WQS to determine if the drinking water use is met. The appropriate water quality criteria are applied for specific substances identified in the WQS. Information regarding non-naturally occurring taste and odor producing substances not specifically identified in the WQS are reviewed within the context of a water treatment facility's ability to meet Indiana's drinking WQS using conventional treatment.</td></tr>
<tr><td rowspan="3">Toxicants</td><td colspan="2">Dissolved metals, pesticides, PCBs, free cyanide were evaluated on a site by site basis and judged according to magnitude of the exceedance(s) of Indiana's WQS for point of water intake and the number of times exceedance(s) occurred. For any one pollutant (grab or composite samples), the following assessment criteria are applied.</td></tr>
<tr><th>Fully Supporting</th><th>Not Supporting</th></tr>
<tr><td>Not more than one exceedance of the acute or chronic criteria for human health within a three year period.</td><td>More than one exceedance of the acute or chronic criteria for human health within a three year period.</td></tr>
<tr><td rowspan="3">Conventional inorganics</td><td colspan="2">Total dissolved solids, specific conductance, sulfate, chloride, nitrite-N and nitrogen (measured as NO_3 + NO_2) were evaluated for the exceedance(s) of Indiana's WQS for point of water intake and the number of times the exceedance(s) occurred. For any single pollutant (grab or composite samples), the following assessment criteria are applied to data sets consisting of three or more measurements.</td></tr>
<tr><th>Fully Supporting</th><th>Not Supporting</th></tr>
<tr><td>Not more than one exceedance of the acute or chronic criteria for human health within a three year period.</td><td>More than one exceedance of the acute or chronic criteria for human health within a three year period.</td></tr>
<tr><td rowspan="2">Taste and odor producing substances</td><th>Fully Supporting</th><th>Not Supporting</th></tr>
<tr><td>Taste and odor substances not present in quantities sufficient to interfere with production of drinking water by conventional treatment</td><td>Taste and odor substances present in quantities requiring additional treatment by the public water supply to prevent taste and odor problems</td></tr>
</table>

Recreational Use Support (Aesthetics) – Lakes and Reservoirs		
	Fully Supporting	**Not Supporting**
Natural Lakes	Not more than 10% of all TP values >54 ug/L and their associated Chla values are <20ug/L	Less than 10% of all TP values are >54 ug/L but their associated Chla values are >20ug/L, and the TSI score for the lake indicates eutrophic (32-46) or hypereutrophic (>47) conditions Or More than 10% of all TP values are >54 ug/L with associated Chla values <4ug/L, but the TSI score for the lake indicates eutrophic (32-46) or hypereutrophic (>47) conditions Or More than 10% of all TP values are >54 ug/L with associated Chla values >4ug/L
	Fully Supporting	**Not Supporting**
Reservoirs	Not more than 10% of all TP values >51 ug/L and their associated Chla values are <25ug/L	Less than 10% of all TP values are >51 ug/L but their associated Chla values are >25 ug/L and the TSI score for the lake indicates eutrophic (32-46) or hypereutrophic (>47) conditions Or More than 10% of all TP values are >51 ug/L with associated Chla values <2ug/L, but the TSI score for the lake indicates eutrophic (32-46) or hypereutrophic (>47) conditions Or More than 10% of all TP values are >51 ug/L with associated Chla values >2ug/L
Drinking Water Use Support – Lakes and Reservoirs		
Information on the application of pesticides to surface drinking water reservoirs	Reservoirs or lakes that serve as source water for public water supplies that received pesticide (algaecide) application permits for algae were classified as not supporting because additional treatment by the public water supply was required to prevent taste and odor problems.	

Other Assessments – Lakes and Reservoirs	
Indiana Trophic State Index (TSI)	Nutrients, ammonia, dissolved oxygen, light transmission and light penetration in the water column turbidity, and algae growth were used to determine TSI scores. Trophic scores were used to classify lakes according to their trophic state. Lake trends were also assessed for lakes with two or more trophic scores if at least one of the scores was less than five years old. Trophic scores and lake trends are not used to determine use support status. These assessments are conducted to fulfill Clean Water Act Section 314 reporting requirements for publicly owned lakes and reservoirs.

IDEM's Use of Site-Specific Criteria

Indiana's WQS contain provisions for the calculation of site-specific criteria (SSC) for the protection of aquatic life and human health in order to provide: (1) an additional level of protection; or (2) a less stringent criteria in cases where it can be shown that site-specific conditions indicate the criterion contained in Indiana's WQS for the pollutant in question is unnecessarily stringent[4]. SSC are typically developed for the NPDES program on a case-by-case basis to ensure that the specific pollutant or pollutants contained in a permitted discharge do not impair aquatic life or human health use support.

The SSC expressed in Indiana's WQS apply only to the stream or stream reach and the pollutant for which they were calculated. Until now, IDEM has been generally unable to apply SSC in its assessment processes because of the way AU are defined. Few SSC are broadly applicable to the basin in which they are located. Therefore, in order to apply SSC, the AU must match the reach to which the criterion applies both in terms of its location and length.

In most cases, the AU as a whole is larger than the reach to which the SSC applies. Therefore, applying a site-specific criterion to the entire AU would result in the criterion being used to assess the water quality condition for the entire waterbody as opposed to the specific reach to which it applies. In the past, IDEM's policy in these cases has been to give precedence to the ambient water quality criterion expressed in the state's WQS.

IDEM has put the necessary internal processes in place to make the changes in segmentation that are needed to more accurately apply SSC. Such changes require close coordination between IDEM's NPDES, WQS, and 305(b) and 303(d) programs. Given the scientific and regulatory complexities involved, changes in segmentation for these reasons are rare and must necessarily be considered on a case-by-case basis. In the future, IDEM plans to coordinate this work with NPDES permit renewals for those facilities discharging to waters with applicable SSC.

OHIO RIVER ASSESSMENTS

IDEM collaborates with the Ohio River Valley Water Sanitation Commission (ORSANCO) to conduct water quality assessments of the Ohio River reaches that border Indiana. ORSANCO is an interstate water pollution control agency for the Ohio River established through a compact agreement between member states and approved by Congress. Under the terms of the compact, member states cooperate in the control of water pollution in the Ohio River Basin.

ORSANCO monitors the Ohio River on behalf of the compact states under CWA Section

[4] The procedures used to calculate SSC are provided in 327 IAC 2-1.5-16 for waters within the Great Lakes Basin and 327 IAC 2-1-8.9 for nonGreat Lakes Basin ("downstate") waters.

305(b) and produces a water quality assessment report of its water quality condition every two years. Although this report identifies water quality issues on the Ohio River, ORSANCO, unlike its compact states, is not required to develop a 303(d) List of Impaired Waters. Identifying Ohio River impairments on a 303(d) list for the purposes of TMDL development is the responsibility of each compact state.

Development of Assessment Methodologies for the Ohio River

Every two years, ORSANCO prepares a description of the proposed assessment methodology for review by the 305(b) Work Group, which is made up of the state agency personnel responsible for preparing the Integrated Reports in each state and one or more U.S. EPA representatives responsible for reviewing state reports. When the 305(b) Work Group reaches agreement on the methodology, it is submitted to ORSANCO's Technical Committee for review and approval. Once approved, ORSANCO applies the methodology to the available information to make its preliminary assessments, which are then distributed to the 305(b) Work Group for review. When the 305(b) Work Group reaches agreement on the assessment, each state incorporates the results into its Integrated Report and 303(d) List of Impaired Waters, and ORSANCO completes its 305(b) report for submittal to the U.S. EPA.

ORSANCO's role in completing Ohio River use attainment assessments and developing a biennial report on Ohio River water quality conditions is primarily to facilitate interstate consistency in CWA 305(b) assessments and how impairments are identified on the compact states' 303(d) lists for the purposes of TMDL development. However, such consistency is not always possible given the differences in the compact states' WQS and their CWA Sections 305(b) and 303(d) assessment and listing methodologies. Given these differences, the compact states are not obligated to incorporate any or all of ORSANCO's water quality assessments into their own reports. Specifically, U. S. EPA guidance states that "data and information in an interstate commission 305(b) report should be considered by the states as one source of readily available data and information when they prepare their Integrated Report and make decisions on segments to be placed in Category 5; however, data in a 305(b) Interstate Commission Report should not be automatically entered in a state Integrated Report or 303(d) list without consideration by the state about whether such inclusion is appropriate." (U.S. EPA, 2005)

Appendix A contains a comparison of the relative stringencies of applicable criteria in ORSANCO's Pollution Control Standards (PCS) and Indiana's WQS and the different ways in which these criteria are used to determine the degree to which the Ohio River supports aquatic life use, recreational use, and fish consumption. In order to achieve consistency with other compact states, IDEM generally defers to ORSANCO's methods for evaluating the available data for assessment purposes. And, where there are not significant differences between ORSANCO's criteria and those expressed in Indiana's WQS, IDEM incorporates ORSANCO's assessments directly into its Integrated Report and 303(d) List applying them to the corresponding reaches defined in IDEM's ADB. However, in cases where the water quality criteria ORSANCO uses are less stringent than the water quality criteria expressed in Indiana's WQS or its methods for applying them are significantly inconsistent with IDEM's assessment methodology, or both situations exist, ORSANCO's data are evaluated against IDEM's assessment methodology, and the results are compared to Indiana's WQS to make the assessment. IDEM's methods for applying ORSANCO's assessments or data, or both, for the purposes of Integrated Reporting are described below and summarized in Table 8.

Aquatic Life Use Assessments for the Ohio River

ORSANCO uses both water chemistry results and biological monitoring results to determine the degree to which the Ohio River supports aquatic life. ORSANCO's fish community assessments of the Ohio River use the Ohio River Fish Index (ORFIn), which was developed based on the nationally used Index of Biotic Integrity (IBI) designed to assess smaller streams. The ORFIn has been customized to assess the Ohio River with expected values developed for the different habitats found in this large river system. The ORFIn combines various attributes of the fish community to give a score to the river based on its biology. The total score is compared to an expected score, which varies depending on the habitat type and location. IDEM defers to ORSANCO's assessments based on biological data. IDEM also defers to ORSANCO's approach to evaluating water chemistry data. However, assessments may differ somewhat depending on the parameter in question and whose criterion, ORSANCO's or Indiana's, is more stringent (CALM Appendix A).

Recreational Use Assessments for the Ohio River

Indiana's E. *coli* criteria are slightly more stringent than ORSANCO's. However, unlike Indiana's WQS, ORSANCO's criteria do not allow exceptions for exceedances that are incidental and attributable solely to E.*coli* resulting from the discharge of treated wastewater from a wastewater treatment plant. ORSANCO's assessment methodology also directly applies its single sample maximum criterion to individual results, which provides a more robust assessment than Indiana's combined criteria and assessment methodology can. Indiana, therefore, defers to ORSANCO's assessments of recreational use support for the Ohio River.

Fish Consumption Assessments for the Ohio River

In addition to assessments of aquatic life use support and recreational use support, ORSANCO also makes assessments of the degree to which the Ohio River supports fish consumption. In applying these assessments to Indiana reaches of the Ohio River, IDEM emphasizes that this information is not intended to be a public health advisory and recommends that the public refer to the most current Indiana Fish Consumption Advisory (FCA) or contact the Indiana State Department of Health (ISDH), or both, with any specific questions or concerns regarding the health risks associated with consuming fish caught from the Ohio River. Important differences between fish consumption use impairments identified as a result of these assessments and the health advisories provided in the FCA are discussed in more detail in the section of this methodology describing Indiana's assessment methodology for fish consumption for other Indiana waters and Lake Michigan.

ORSANCO uses both fish tissue data and water sample results to make its fish consumption use assessments, and its methods for evaluating the data differ somewhat from IDEM's methods for similar assessments on other Indiana waters. Unlike ORSANCO's methodology, IDEM's assessment methodology relies on fish tissue data only and requires only one exceedance of the applicable criterion to assess impairment. IDEM's methods are intended to result in a more conservative estimate of conditions in smaller rivers and streams for which there is commonly less available data.

In contrast, the Ohio River is a large and complex river system, and the ORSANCO monitoring programs that provide data for the assessment of fish consumption use support result in a far more robust data set than those available for similar assessments of other Indiana waters. IDEM's collaboration with ORSANCO allows IDEM to focus its monitoring resources on other waters, and, as a result, IDEM's monitoring on the Ohio River is comparatively quite limited.

For most of the Ohio River, IDEM defers to ORSANCO's assessment methodology for fish consumption use support. For those reaches where IDEM has sampled for fish tissue, results for methylmercury and PCBs in fish tissue are reviewed independently of ORSANCO results using the same methods applied to other waters in the state. Where IDEM's assessment for a given reach differs from ORSANCO's assessment, IDEM defers to ORSANCO's assessment because the latter is typically based upon a more recent and robust data set.

In 2012, ORSANCO's technical committee approved the use of the U.S. EPA guidance issued in 2010 for implementing the national methylmercury water quality criterion in CWA programs and began using this methodology for its 2014 cycle assessments. The criteria ORSANCO applies in its fish consumption assessments are shown in Table 9. ORSANCO's criterion for methylmercury in fish tissue is equivalent to that used by IDEM in its fish consumption assessments on other waters. ORSANCO's assessment methodology does not include a similar criterion for PCBs in fish tissue. Therefore, in cases where IDEM has results for PCBs in fish tissue from Ohio River fish, IDEM evaluates the results using ORSANCO's methods and the criterion applicable to other Indiana waters.

In addition to fish tissue data, ORSANCO's monitoring programs provide results for PCBs, dioxin, and total mercury in the water column. For PCBs and dioxin, ORSANCO's criteria are more stringent than those expressed in Indiana's WQS.

Table 8: Water quality assessment criteria for determining designated use support for the Ohio River.

Aquatic Life Use Support – Ohio River		
Toxicants	Results for dissolved metals, total mercury, total selenium, free cyanide, and ammonia were evaluated on a site-by-site basis and judged according to the magnitude of the exceedance(s) of the applicable criteria in Indiana's WQS or ORSANCO's Pollution Control Standards (PCS) (Ohio River Valley Sanitation Commission, 2006), whichever is more stringent and the number of times the exceedance(s) occurred.	
	Fully Supporting	**Not Supporting**
	Not more than 10% of all samples exceed applicable criterion for a given pollutant.	More than 10% of all samples exceed applicable criterion for a given pollutant.
Dissolved Oxygen (DO) and Temperature	Daily averages from hourly DO measurements and period averages from hourly temperature measurements were evaluated for the exceedance(s) of the applicable criteria in Indiana's WQS or ORSANCO's PCS, whichever is more stringent and the number of times the exceedance(s) occurred. Where exceedances are sufficient to impair, results are reviewed against any available biological data, Ohio River Fish Index (ORFin) scores, for the site to determine impairment.	
	Fully Supporting	**Not Supporting**
	For DO, the daily averages for 10% or less of days falls below 5mg/L. And Biological data for the same reach indicates full support (more than 25% of sites in a pool receive passing ORFin scores. Or No biological data are available for the site, but the daily averages for 10% or less of days fall below 5mg/L. For temperature, not more than 10% of the periods exceed the period average And Biological data for the same reach indicates full support (Not more than 25% of sites in a pool receive failing ORFin scores) Or No biological data are available for the site, but 10% or less of the periods exceed the applicable period average.	For DO, the daily averages for more than 10% of days fall below 5 mg/L And Biological data for the same reach indicates impairment (25% or more of sites in a pool receive failing ORFin scores. Or No biological data are available for the site, but the daily averages for more than 10% of days fall below 5 mg/L. For temperature, more than 10% of the periods exceed the period average And Biological data for the same reach indicates impairment (More than 25% of sites in a pool receive failing ORFin scores) Or No biological data are available for the site, but more than 10% of the periods exceed the applicable period average.

Conventional Inorganics	Results for pH, sulfates, and chlorides were evaluated for the exceedance(s) of the applicable criteria in Indiana's WQS or ORSANCO's PCS, whichever is more stringent, and the number of times the exceedance(s) occurred.	
	Fully Supporting	**Not Supporting**
	Not more than 10% of all samples exceed applicable criterion for a given pollutant.	More than 10% of all samples exceed applicable criterion for a given pollutant.
Ohio River Fish Index (ORFin) scores	ORFin scores are compared to expected scores for the location sampled. Expected scores vary depending on the habitat type and location.	
	Fully Supporting	**Not Supporting**
	Not more than 25% of sites in a pool receive failing ORFin scores	More than 25% of sites in a pool receive failing ORFin scores
Fish Consumption Use Support (Human Health) – Ohio River		
ORSANCO monitoring results for total mercury, PCBs, and dioxin in water samples were evaluated for the exceedance(s) of the applicable criteria in Indiana's WQS or ORSANCO's PCS, whichever is more stringent, and the number of times the exceedance(s) occurred. ORSANCO results for methylmercury in fish tissue samples were evaluated for the exceedance(s) of the applicable criteria in Indiana's WQS or ORSANCO's PCS, whichever is more stringent, and the number of times the exceedance(s) occurred. For sites where ORSANCO's water sample results conflict with its fish tissue results for the same pollutant, the fish tissue results are given more weight in the assessment decision. ORSANCO does not monitor for PCBs in fish tissue. IDEM results for methylmercury and PCBs in fish tissue are reviewed independently of ORSANCO results using the same methods applied to other waters in the state. Where IDEM's assessment for a given reach differs from ORSANCO's assessment, IDEM defers to ORSANCO's assessment.		
	Fully Supporting	**Not Supporting**
Polychlorinated biphenyls (PCBs) and Dioxin in Water Samples	Not more than 10% of water sample results exceed the applicable water quality criterion	More than 10% of water sample results exceed the applicable water quality criterion
Polychlorinated biphenyls (PCBs) in Fish Tissue Samples	Actual concentration values for all samples are ≤0.02 mg/kg wet weight	Actual concentration values for one/more samples are >0.02 mg/kg wet weight
Mercury in Fish Tissue and Water Samples	Trophic level weighted arithmetic mean concentration values for all sampling events are ≤0.3 mg/kg wet weight	Trophic level weighted arithmetic mean concentration values for one or more sampling events are >0.3 mg/kg wet weight

Recreational Use Support (Human Health) – Ohio River		
Available data are evaluated in two ways. Both individual results and monthly geometric mean results calculated from five samples, one sample collected each week for five consecutive weeks, are evaluated for exceedances of the applicable criteria in ORSANCO's PCS and the number of times exceedances occurred.		
	Fully Supporting	**Not Supporting**
Bacteria (*E. coli)*	Not more than 10% of the monthly geometric mean results exceed the geometric mean criterion of 130 cfu/100mL And Not more than 10% of all single sample results exceed the instantaneous maximum criterion of 240 cfu/100 mL	More than 10% of the monthly geometric mean results exceed the geometric mean criterion of 130 cfu/100mL Or More than 10% of all single sample results exceed the instantaneous maximum criterion of 240 cfu/100 mL

With regard to mercury in the water column, ORSANCO's chronic aquatic life use criterion for total mercury in ambient waters is equivalent to the criterion used by Indiana. ORSANCO applies this criterion in its assessments of fish consumption use support as opposed to aquatic life use support because it considers bioaccumulation of mercury in fish tissue more of a human health concern than a threat to aquatic life. IDEM concurs with ORSANCO's use of water column results for mercury in assessments of fish consumption use based on this rationale and defers to ORSANCO on its fish consumption use assessments for the Ohio River. Unlike ORSANCO, IDEM also applies the chronic criterion for total mercury in its assessments of aquatic life use support on the Ohio River.

For sites where the results for total mercury or PCBs, or both, in water conflict with the fish tissue results for that same contaminant, the fish tissue results are given more weight in the assessment decision. Fish tissue contaminants data are given more weight in the assessment decision because fish tissue levels of these contaminants are an indicator of more direct potential mercury exposure to individuals consuming fish from the Ohio River while their concentrations in the water column are more an indicator of potential bioaccumulation than direct impacts from consumption. IDEM concurs with this approach.

Table 9: Assessment criteria used by ORSANCO and IDEM to determine fish consumption use support for the Ohio River.

Mercury (Hg)		
	Fully Supporting	**Not Supporting**
Concentration in Fish Tissue	≤0.3 (mg/kg wet weight)	> 0.3 (mg/kg wet weight)
Concentration in Water	<0.012 ug/L	>0.012 ug/L
Polychlorinated Biphenyls (PCBs)		
	Fully Supporting	**Not Supporting**
Concentration in Fish Tissue	≤0.02 (mg/kg wet weight)	> 0.02 (mg/kg wet weight)
Concentration in Water	<0.000064 ug/L	>0.000064 ug/L
Dioxin		
	Fully Supporting	**Not Supporting**
Concentration in Water	< 0.000000005 ug/L	> 0.000000005 ug/L

LAKES ASSESSMENTS

IDEM's CWA Section 305(b) Assessment Criteria for Recreational Use Support in Lakes

IDEM's lakes assessments have largely been limited to CWA Section 314 assessments of lake trends and trophic state. This has been due to the absence of water quality criteria in the state's WQS. Indiana's WQS contain narrative criteria for all waters of the state. The few designated use assessments made on lakes and reservoirs to date are based primarily on narrative criteria.

On a national scale, the number one impairment of lakes and reservoirs has long been identified as nutrients. For this reason, the U.S. EPA has mandated that states develop and adopt nutrient criteria into their WQS. In 2001, EPA published recommended criteria for both causal (total nitrogen and phosphorus) and response (chlorophyll *a* and turbidity or water clarity) variables in the Federal Register (66 FR 1671). These criteria were developed for waterbodies in "aggregated" ecoregions based on the work of Omernik and Gallant (1988). The U.S. EPA's ecoregional approach uses lake data from a number of states. The analyses used to derive the criteria applicable to Indiana included only nine Indiana lakes comprised of one natural lake and eight reservoirs. IDEM believes the U.S. EPA's published criteria are not as Indiana-specific as is necessary to ensure accurate assessments of water quality conditions in lakes throughout the state. The U.S. EPA recognizes these concerns and encourages states to modify or refine their criteria to reflect conditions on a smaller geographic scale (U.S. EPA, 2000c).

In 2007, IDEM developed additional criteria for assessing recreational use support in lakes and reservoirs within the context of aesthetics in order to more fully assess the water quality condition of Indiana's lakes and reservoirs. It should be noted that the assessment criteria described here does not replace any assessment criteria currently in place for lakes and reservoirs. The assessment criteria for recreational use support with respect to human health remains unchanged as do those used to determine drinking water and aquatic life use support (Table 6).

These criteria used to determine recreational use support within the context of aesthetics are based on the results of a study conducted by of Limno-Tech, Inc. (LTI). In 2004, IDEM contracted with LTI to recommend potential nutrient water quality criteria for Indiana's lakes based on data collected throughout Indiana over several decades. Under this project, a comprehensive database of lakes data was developed for use in analyzing nutrient relationships for Indiana's lakes. The final report for this study was submitted to IDEM in 2007. A summary of the data and analytical methods used and the resulting recommendations are provided below.

Phosphorus thresholds for recreational use assessments and the data used to develop them.

The LTI study used both agency data and volunteer data collected by the Indiana CLP from 321 natural lakes and 113 reservoirs from 1989 to 2005. Of the 13,063 individual samples with water quality data, 70% of the samples were collected under the volunteer monitoring program. In order to have sufficient data for robust analyses, it was important to use volunteer data if its reliability could be verified. The Indiana CLP is funded by IDEM's Section 319 grant program and operates under an IDEM-approved Quality Assurance Project Plan (QAPP) (IDEM, 2004) that documents the data quality of all data collected under the program.

Given the importance of volunteer data to this study, the data were examined to determine if there was a significant difference depending on whether the data were collected by volunteers or the agencies. LTI first plotted raw data values against each other. However, it became apparent that averaged data provided a much better representation of potential relationships. For example, Figure 3 shows the growing season (June to August) average of Secchi depth and chlorophyll a (Chla) values for lakes where at least three different years of Chla samples existed. This analysis shows that volunteer data are indistinguishable from agency data and no bias should exist if all datasets are combined. Similar conclusions were reached when LTI made additional comparisons between Secchi depth and total phosphorus (TP) and between Chla and TP. The absence of bias between volunteer and agency data was also confirmed by evaluating lakes where agency and volunteer data were used to calculate summer medians versus lakes where only agency data were available.

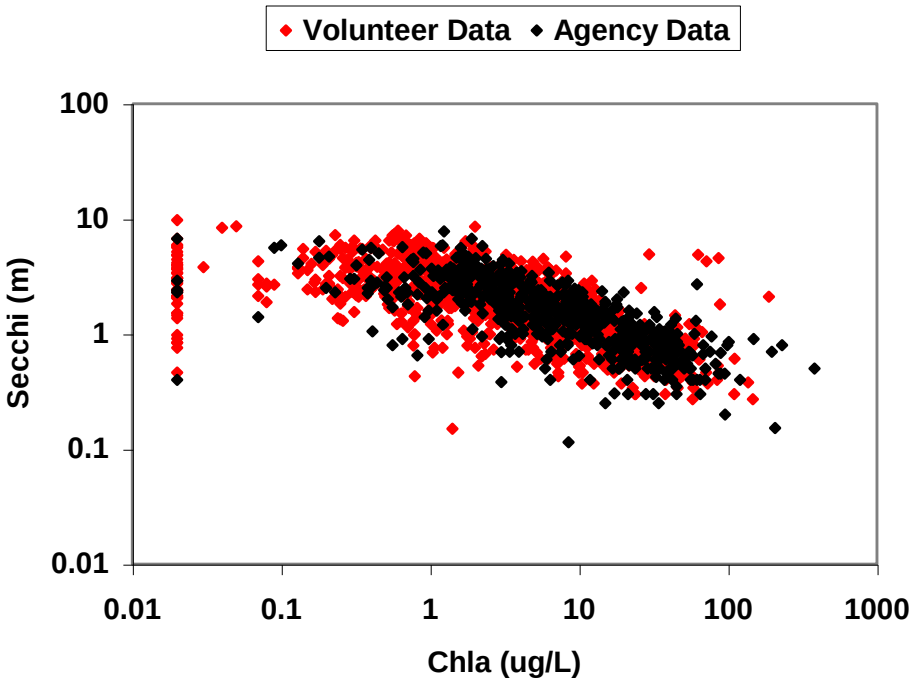

Figure 3: Comparison of volunteer and agency data. Results represent the average of Secchi depth and chlorophyll a (Chla) values from samples collected during the growing season at least once in three different years. (Source: LTI, 2007).

Data from all sources were reviewed for quality assurance and evaluated to identify spatial and temporal patterns. Suitable models for developing criteria were evaluated and statistical analyses were applied to establish the recommended total phosphorus thresholds, which are shown in Table 10.

Table 10: Recommended phosphorus thresholds.

Lake Type	Total Phosphorus (ug/L)	Associated Range in Chlorophyll a (ug/L)
Natural Lakes	54	4 to 20
Reservoirs	51	2 to 25

Source: Modified from LTI (2007).

The associated range of Chla represents the range of concentrations that, based on LTI's analysis of natural lakes and reservoirs in Indiana, can be expected when TP concentrations are at or below 54 ug/L or 51 ug/L, respectively.

How the thresholds were determined

Multiple linear regression analyses were conducted on total phosphorus (as a response variable) for each data set (natural lakes and reservoirs) using regression tree analysis (RTA) methods developed by Soranno, *et.al*, (personal communication). RTA was used to determine appropriate TP thresholds.

Once the TP thresholds were established, median values above and below the threshold for each lake type were calculated for two biological response variables, Secchi depth and Chla. The median values above and below represent the range of expected values for each response

variable associated with its corresponding TP threshold. For example, in Figure 4, the median below line represents the median of all Chla concentration values that fall to the left of the calculated TP threshold whereas the median above line represents all of the Chla values that fall to the right of the threshold (that is, correspond to TP "exceedances"). A simplified model of how the median values calculated for a given TP threshold are used to determine recreational use support is provided in the discussion regarding IDEM's assessment methodology for recreational use (Figure 5).

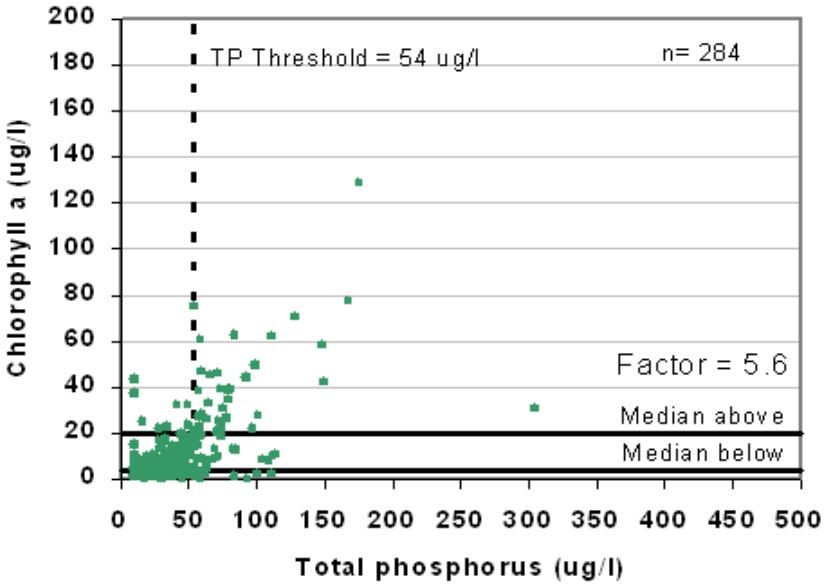

Figure 4: Relationship of Chlorophyll a concentrations to the TP threshold for natural lakes (Source: LTI, 2007).

A biological response factor for Chla was then calculated as the median of the biological response above the threshold divided by the median of the biological response below the threshold. The biological response factor for Secchi depth was calculated as the median of the biological response below the threshold divided by the median of the biological response above the threshold. Based on the work of Soranno, *et al.*, a biological response factor of 2 or greater is considered significant and could reasonably be designated as a relevant TP threshold above which action should be taken.

Table 11 shows that the thresholds calculated are very significant for Chla in both reservoirs and natural lakes. The threshold for Secchi depth in reservoirs, while still significant, is not nearly as strong as the threshold for Chla as indicated by their biological response factors (3.6 for Secchi depth vs. 13.2 for Chla). The same holds true for natural lakes (1.9 for Secchi depth and 5.6 for Chla), and the biological response factor for Secchi depth falls below that which is considered significant for the purposes of setting an appropriate TP threshold.

Table 11: Total phosphorus thresholds and median values above and below the thresholds for natural lakes and reservoirs.

Response Variable	Secchi Depth	Chlorophyll a
Natural Lakes		
TP Threshold (ug/L)	36	54
Median of values above TP threshold	1.2 meters	20 ug/L
Median of values below TP threshold	2.4 meters	4 ug/L
Biological response factor	1.9	5.6
Reservoirs		
TP Threshold (ug/L)	31	51
Median of values above TP threshold	0.8 meters	25 ug/L
Median of values below TP threshold	2.7 meters	2 ug/L
Biological response factor	3.6	13.2

Source: Modified from LTI (2007).

Because the TP thresholds for Chla are much stronger than those for Secchi depth, IDEM's assessment methodology incorporates the TP thresholds developed for Chla. Other reasons for this decision are that Secchi depth measurements are inherently more subjective than Chla measurements, and IDEM does not have survey data regarding aesthetics, which is necessary to adequately translate Secchi depth information into use support status. While there is similarly little analogous information available for Chla, IDEM considers Chla data obtained through laboratory analyses of water samples a more reliable indicator of phosphorus enrichment than Secchi depth for the purposes of 305(b) assessment and 303(d) listing decisions.

In some cases, the Chla data were not consistent with the expectations regarding the TP levels measured for a given lake (for example, low Chla values associated with high TP values or vice versa). For these situations, IDEM's methodology used the TSI score as a surrogate response variable (in addition to Chla) to determine impairment status. The TSI score can be affected by a number of variables in addition to phosphorus (see Table 8). However, the index places additional weight on algal concentration, adding significantly more points where concentrations are high. While the TSI does not provide a direct response variable for TP, it can be a useful indicator in cases where Chla results are mixed.

In addition to providing a surrogate measure for Chla, the TSI score also provides a good measure of overall trophic condition of a given lake. Recognizing the connection between trophic status and nutrient enrichment, the U.S. EPA generally considers hypereutrophic conditions as measured by the TSI indicative of impairment (U.S. EPA, 2000c). IDEM does not believe that the TSI score alone is sufficient information for making designated use assessments because it can be affected by a number of variables in addition to nutrient loading. However, in cases where the Chla results are mixed, IDEM used the most recent TSI score to determine impairment. If the TSI score indicates eutrophic or hypereutrophic conditions, the lake was assessed as impaired. It should be noted that TSI scores were not used in the absence of Chla results. TSI scores were only reviewed in cases where there were sufficient TP and Chla data but those data showed conflicting results.

The benchmarks from the LTI study were used to make assessments for recreational uses (as opposed to other designated uses), specifically within the context of aesthetics. Because IDEM does not have sufficient information regarding the response of aquatic communities to nutrient enrichment, these benchmarks are used to make recreational use support determinations only. These assessments are made within the context of aesthetics as opposed to health risk. Recreational use support assessments for human health are based on pathogen data and are made in the same manner as for rivers and streams when adequate data are available. All impairments identified based on this methodology were assessed as impaired for phosphorus as opposed to nutrients because the LTI study did not include analyses of other nutrient-related parameters.

Figure 5 provides a simplified model of how the median values calculated for a given TP threshold are used to determine recreational use support. A more detailed discussion is provided in following section.

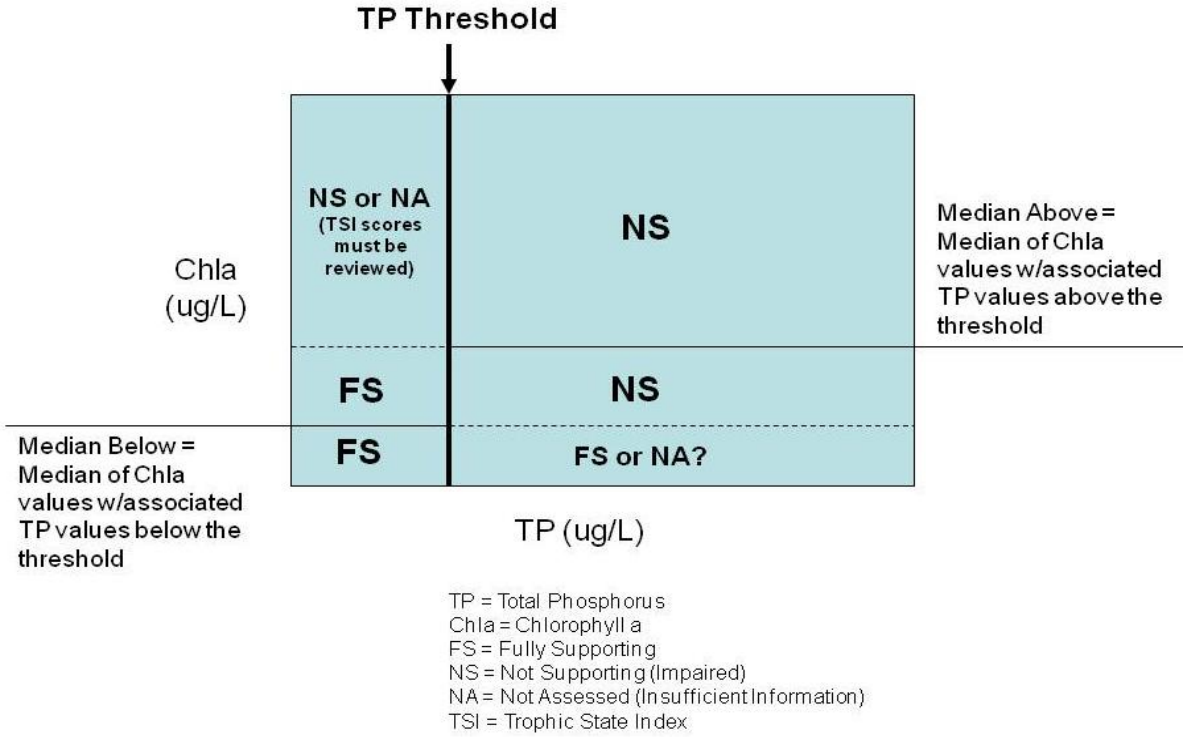

Figure 5: Simplified model of IDEM's assessment methodology using TP data in conjunction with Chla data.

IDEM's assessment methodology using the Total Phosphorus (TP) thresholds

Step 1. Determine the available data to be used for assessment

Indiana's CLP samples between 70 and 80 lakes each year in accordance with a rotating sampling strategy similar to the rotating basin strategy employed by IDEM for monitoring streams. However, the basin rotation IDEM employs for Indiana's rivers and streams does not work well for lakes because of their unequal distribution across the Indiana landscape. While some basins contain very few lakes, others contain more than can feasibly be sampled in a given year. Therefore, the Indiana CLP's monitoring rotation for lakes is designed to analyze all public access lakes once every five years. Through this rotation, a given lake is monitored approximately once every five years in July and August. Approximately 80 lakes are sampled each year. About 400 lakes are monitored in a five-year rotation. In general, only public lakes having an accessible boat launching area were sampled. The July through August period is used because this is the time of year when worst case scenarios and stable conditions (warm temperatures, thermal stratification, hypolimnetic anoxia, and algal blooms) are expected.

All available data for a given lake were used for assessment purposes. U.S. EPA guidance suggests that, while all readily available data should be reviewed, 305(b) assessment decisions should be based on data five years old or less. The use of historical data is necessary because the sampling conducted by IDEM's CLP program is designed specifically to support CWA Section 314 assessments of trophic state and lake trends, not to make designated use assessments. As a result, while Indiana's CLP sampling strategy ensures sufficient samples for determining trophic state and trends, a given CLP sampling rotation does not guarantee sufficient data for making designated use assessments (see Table 6 for minimum data requirements). IDEM's benchmark criteria were developed using data from 1989 to the present. The U.S. EPA recommends that, in general, the method of data gathering for determining compliance (in this case, with the designated use support) for lakes and reservoirs should be similar to that used to establish the criteria (U.S. EPA, 2000c). The CLP data used for designated use assessments includes results from the following:

- One-time samples collected from public access lakes by students at Indiana University's School of Public and Environmental Affairs and analyzed in the CLP's laboratory.
- Monthly TP and Chla samples collected from public and private lakes by trained volunteers and sent to the CLP's laboratory for analysis.

Step 2. Determine adequate data for assessment

For purposes of determining recreational use support within the context of aesthetics, the following general rules were applied:

- Only TP and Chla data, including volunteer-collected data, analyzed in the CLP's laboratory in accordance with the CLP QAPP were used for assessment purposes.
- A minimum of three years' worth of data was considered sufficient for assessment purposes as long as each TP value had a corresponding Chla value.
- Multiple results within a given year for TP and Chla were averaged to provide a single value for each parameter for that year.
- For consistency in assessments, all samples used in attainment decisions must have been collected during the summer season.

Step 3: Apply benchmark criteria to determine use support

The thresholds shown in Table 10 were applied to all natural lakes and reservoirs for which sufficient data were available. IDEM's methods for applying these criteria are summarized in Table 12 and are illustrated in Figure 6. All waters found to be not supporting of recreational use (aesthetics) were categorized as impaired and placed in Category 5A of Indiana's 303(d) List of Impaired Waters.

Table 12: Summary of IDEM's assessment methodology for recreational use support within the context of aesthetics.

Recreational Use Support (Aesthetics) – Lakes and Reservoirs		
	Fully Supporting	**Not Supporting**
Natural Lakes	Not more than 10% of all TP values >54 ug/L and their associated Chla values are <20ug/L	Less than 10% of all TP values are >54 ug/L, but their associated Chla values are >20ug/L, and the TSI score for the lake indicates eutrophic (32-46) or hypereutrophic (>47) conditions Or More than 10% of all TP values are >54 ug/L with associated Chla values <4ug/L, but the TSI score for the lake indicates eutrophic (32-46) or hypereutrophic (>47) conditions Or More than 10% of all TP values are >54 ug/L with associated Chla values >4ug/L
	Fully Supporting	**Not Supporting**
Reservoirs	Not more than 10% of all TP values >51 ug/L and their associated Chla values are <25ug/L	Less than 10% of all TP values are >51 ug/L, but their associated Chla values are >25 ug/L, and the TSI score for the lake indicates eutrophic (32-46) or hypereutrophic (>47) conditions Or More than 10% of all TP values are >51 ug/L with associated Chla values <2ug/L, but the TSI score for the lake indicates eutrophic (32-46) or hypereutrophic (>47) conditions Or More than 10% of all TP values are >51 ug/L with associated Chla values >2ug/L

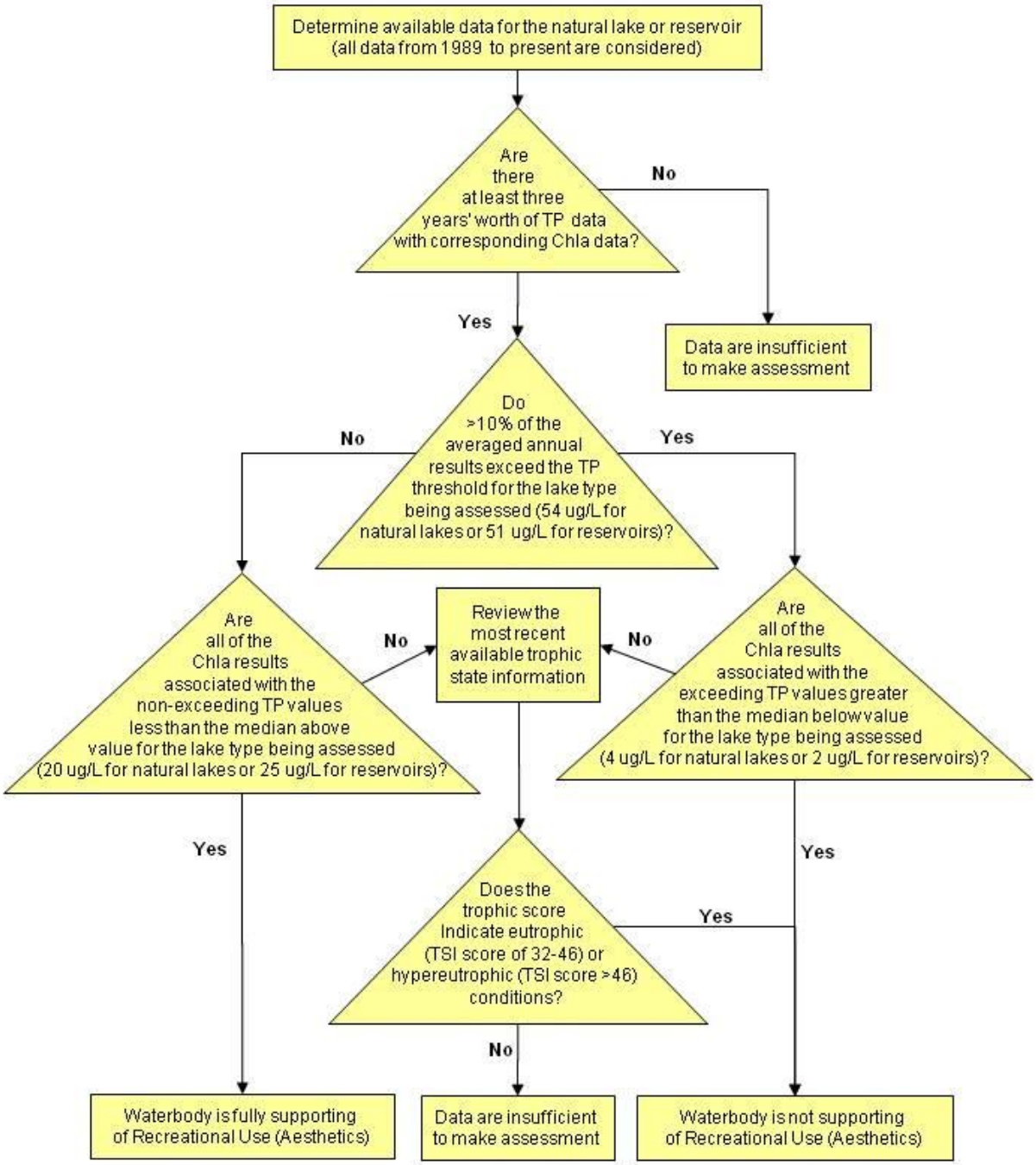

Figure 6: IDEM's assessment process for determining recreational use support for lakes within the context of aesthetics.

Given the robust, Indiana-specific dataset upon which the thresholds recommended in the LTI study were developed, IDEM believes LTI's recommendations to be appropriate for making designated use assessments and will likely provide the basis for rulemaking to establish nutrient criteria for Indiana's lakes in the future. When IDEM finalizes its nutrient criteria and incorporates them into the state's WQS, IDEM will review all lakes assessments made with the present methodology to determine their consistency with the revised WQS.

IDEM's CWA Section 314 Lakes Assessments

CWA Section 314 lakes assessments were based on the Indiana Trophic State (or eutrophication) Index, a modified version of the BonHomme Index developed for Indiana lakes in 1972. This multi-metric index combines chemical, physical, and biological data into one overall trophic score for each public lake and reservoir sampled (Table 13). Scores range from zero to 75. Lower values reflect lower concentrations of nutrients (Table 14). This information is useful in evaluating watershed impacts on lakes. Declining or extirpated Cisco populations and the presence of exotic and potentially toxic blue-green algae species were also considered when evaluating lake water quality for aquatic life use. For drinking water reservoirs, taste and odor were also considered as potential indicators of other water quality problems within the waterbody.

Table 13: The Indiana Trophic State Index

Parameter	Range	Eutrophy Points
Total Phosphorus (mg/L)	<0.03	0
	0.03-0.039	1
	0.04-0.059	2
	0.06-0.199	3
	0.20-0.99	4
	≥1.0	5
Soluble Phosphorus (mg/L)	<0.03	0
	0.03-0.039	1
	0.04-0.059	2
	0.06-0.199	3
	0.2-0.99	4
	≥1.0	5

Organic Nitrogen (mg/L)	<0.5	0
	0.5-0.59	1
	0.6-0.89	2
	0.9-1.9	3
	≥2.0	4
Nitrate (mg/L)	<0.3	0
	0.3-0.39	1
	0.4-0.89	2
	0.9-1.9	3
	≥2.0	4
Ammonia (mg/L)	<0.3	0
	0.3-0.39	1
	0.4-0.59	2
	0.6-0.99	3
	≥1.0	4
Dissolved Oxygen (% saturation at a depth of five feet)	≤114	0
	115 to 119	1
	120 to 129	2
	130 to 149	3
	≥150	4
Dissolved Oxygen (% of measured water column with at least 0.1 ppm dissolved oxygen)	≤28	4
	29-49	3
	50-65	2
	66-75	1
	76-100	0
Light Penetration (depth in feet measured with a Secchi disk)	≤5	6
	>5	0

Light Transmission (% at a depth of three feet as measured with a photocell)	0-30	4
	31-50	3
	51-70	2
	≥71	0
Total Plankton (organisms/L as measured in a sample collected from a single vertical tow between the surface and the 1% light level)	<3,000	0
	3,000-6,000	1
	6,001-16,000	2
	16,001-26,000	3
	26,001-36,000	4
	36,001-60,000	5
	60,001-95,000	10
	95,001-150,000	15
	150,001-500,000	20
	>500,000	25
	Dominance of blue-green algae (≥ 50%)	10 additional points

Table 14: Indiana's lake classification in terms of trophic condition.

Trophic State		Indiana TSI Score
Increasing TSI scores indicate increasing eutrophication	Oligotrophic	≤15 TSI points
	Mesotrophic	16-31 TSI points
	Eutrophic	32-46 TSI points
	Hypereutrophic	≥47 TSI points
	Dystrophic	Lakes with little plant growth despite the presence of nutrients; usually due to high humic conditions

INDIANA'S ASSESSMENT METHODOLOGY FOR FISH CONSUMPTION FOR WATERS OTHER THAN THE OHIO RIVER

The U.S. EPA "generally believes that fish and shellfish consumption advisories…based on reach specific information demonstrate impairment of CWA section 101(s) 'fishable' uses" and continues to require that IDEM makes water quality assessments for fish consumption and places waters with fish consumption advisories on its 303(d) list of impaired waters (U.S. EPA, 2000a). However, Indiana's WQS do not contain numeric criteria for the concentration of

mercury or polychlorinated biphenyls (PCBs) in fish tissue. IDEM's past and present fish consumption use assessments are a translation of the narrative portion of Indiana's WQS, which states that surface waters "…shall be free from substances in concentrations that on the basis of available scientific data are believed to be sufficient to injure, be chronically toxic to, or be carcinogenic, mutagenic, or teratogenic to humans, animals, aquatic life, or plants." (327 IAC 2-1-6 (a)(2) and 327 IAC 2-1.5-8(b)(2)).

IDEM began using fish tissue data directly in its CWA assessments in 2008 to more accurately characterize the extent of impairment. Based on the guidance issued by the U.S. EPA (U.S. EPA, 2010) and approved by ORSANCO's technical committee for use in Ohio River assessments, IDEM has refined its methods for evaluating mercury concentrations in fish tissue for its CWA 305(b) assessment and 303(d) listing processes for the 2012 cycle. These changes and their rationale are discussed in more detail in the following sections. IDEM's methods for evaluating PCB concentrations in fish tissue remain unchanged.

IDEM's Assessment Criteria for Mercury and PCB Concentrations in Fish Tissue

Mercury

In 2001, the U.S. EPA issued a revised human health-based water quality criterion for methylmercury (U.S. EPA 2001). The new criterion is unique among all U.S. EPA (Clean Water Act 304(a)) water quality criteria in that it identifies an acceptable mercury concentration in fish tissue rather than water. A fish tissue criterion is logical because it is fish that are the main source of methylmercury exposure to both humans and wildlife. Also, a tissue-based criterion eliminates the need for a bioaccumulation factor in the criterion calculation, which can be a significant source of uncertainty. The derivation of the methylmercury water quality criterion is based on the reference dose of 0.1 ug/kg body weight/day, exposure data (for example, the amount of methylmercury ingested, inhaled, or absorbed per day), and data about the target population to be protected. The U.S. EPA criterion (U.S. EPA 2001) is 0.3 mg/kg wet weight methylmercury in fish muscle tissue. Since nearly 100 percent of the mercury in fish muscle is methylmercury, the criterion can reasonably be considered a total mercury criterion.

Polychlorinated Biphenyls (PCBs)

The U.S. EPA has not issued a human health-based criterion for PCBs in fish tissue, and Indiana's WQS do not contain a numeric concentration criterion for PCBs in the edible portion of fish tissue. However, Indiana has adopted human health WQS to protect the public from adverse impacts due to: (1) exposure through public drinking water supplies withdrawn from surface waters; and (2) nondrinking water exposures such as consumption of fish caught in Indiana lakes, rivers, and streams. Although human consumption of sport fish is not explicitly described in Indiana's WQS, criteria for fish consumption are included as part of the calculation of the human health criteria IDEM plans to propose in the future. The fish consumption values in the human health criterion calculation are intended to ensure that the levels of a carcinogenic chemical in fish are not at levels harmful to people who consume them.

Without a U.S. EPA criterion derived specifically for fish tissue concentration of PCBs, using the U.S. EPA's methodology for deriving ambient water quality criteria for the protection of human health (U.S. EPA 2000b) to calculate a concentration value for PCBs is a reasonable alternative that results in a criterion that is more readily applicable to Sections 305(b) and 303(d) water quality assessments than using FCA grouping levels. IDEM's benchmark criteria for mercury and PCBs in fish tissue are shown in Table 15.

Table 15: WQS-based assessment thresholds for mercury and PCBs.

Mercury (Hg)		
Concentration in Fish Tissue	**Fully Supporting**	**Not Supporting**
	≤ 0.3 (mg/kg wet weight)	> 0.3 (mg/kg wet weight)
Polychlorinated Biphenyls (PCBs)		
Concentration in Fish Tissue	**Fully Supporting**	**Not Supporting**
	≤ 0.02 (mg/kg wet weight)	> 0.02 (mg/kg wet weight)

Relationship of IDEM's WQS-Based Criteria to the FCA

A fish consumption advisory is determined based on the quantity of a chemical in fish, such as milligrams of chemical per kilogram of the edible portion of fish tissue (mg/kg). WQS, on the other hand, are expressed as the quantity of the chemical in water, such as micrograms of a chemical per liter of water (ug/L). The exposure assumptions upon which the human health criteria are based can be used to calculate a maximum safe fish concentration. That fish concentration value can then be directly compared to the values used to issue fish consumption advisories to determine whether the advisory is less or more protective than the WQS.

The levels of fish tissue contaminants that trigger a FCA and the levels of fish tissue contaminants on which the WQS criteria are based are derived using the same contaminant result, reference dose and body weight assumptions. Although EPA derived its recommended screening value for a fish advisory limit for mercury and human health methylmercury criterion from virtually identical methodologies, it is important to clarify the distinctions between the two values. They are consistently derived, but, because the two values differ in purpose and scope, they diverge at the risk management level. Fish advisories are intended to inform the public about how much consumers should limit their intake of individual fish species from certain waterbodies. Alternatively, the human health criterion is used as the basis for nonregulatory and regulatory decisions. The criterion serves as guidance for use in establishing water quality standards, which, in turn, serve as a benchmark for attainment, compliance, and enforcement purposes.

FCAs are intended to provide for the protection of human health over a lifetime of exposure, maximizing benefits of eating fish while minimizing the risk. The calculations used to determine if an FCA should be issued are based on contaminant concentration found in fish, which is treated as a constant while consumption rates are allowed to vary (how much fish can one safely consume and not exceed a particular dose rate). Allowing for different consumption rates makes it possible to safely consume fish that have different levels of contamination. The recommended consumption rate is reduced as fish tissue contaminant concentrations increase. In contrast, WQS criteria calculations start with an assumed level of fish consumption and derive a criterion for a safe level of exposure. Because the consumption rate is held constant, the resulting

criterion can be applied consistently to all waters. FCAs are expressed for a given waterbody in terms of certain species within certain size ranges. Very few FCAs apply to all fish in a given waterbody, which limits their utility for water quality assessment purposes.

IDEM's assessment methodology for evaluating fish tissue data is directly applicable to all waters and uses the revised human health-based water quality criterion for methylmercury (U.S. EPA 2001) and a criterion for PCBs derived from the U.S. EPA's (2000b) human health methodology.

While mindful of the differences in purpose and function of the FCA and the 303(d) list, IDEM's methodology maintains as much consistency as possible between the protocols that ISDH, IDEM, and IDNR use to assess data for the FCA and the protocols that IDEM uses to assess data for the determination of impairment. For PCBs, the WQS-based threshold is lower than the FCA threshold for a Group 2 advisory. Therefore, there is a concentration range where there could be a WQS exceedance but still unlimited consumption. However, the threshold for mercury is higher than that which would trigger a Group 2 advisory (Table 16). For mercury, given the existing exposure assumptions upon which the water quality criteria are based, issuance of a FCA does not necessarily indicate an exceedance of WQS.

Table 16: Fish tissue concentrations for levels of consumption advice protective of sensitive populations established by ISDH for mercury and total PCBs and its correspondence to an impairment condition as determine by the WQS criteria.

Mercury	Fish Tissue Concentration (mg/kg)				
	<0.05	<0.05 – 0.2	0.2 – 1.0	1.0 – 1.9	>1.9
FCA Groups	Group 1	Group 2	Group 3	Group 4	Group 5
Consumption Advice (FCA)	unlimited	1 meal/ week	1 meal/ month	1 meal/ 2 months	No consumption
PCBs	**Fish Tissue Concentration (mg/kg)**				
	<0.05	<0.05 – 0.2	0.2 – 1.0	1.0 – 1.9	>1.9
FCA Groups	Group 1	Group 2	Group 3	Group 4	Group 5
Consumption Advice (FCA)	unlimited	1 meal/ week	1 meal/ month	1 meal/ 2 months	No consumption

*Shaded cells indicate consumption advice that corresponds to nonsupport and an impaired condition using the WQS-based criteria.

IDEM’s benchmark criteria do not reflect any determination by IDEM of what an appropriate fish consumption rate should be. The consumption rates expressed in Indiana’s WQS for human health are 15.0 g/day for waters in the Great Lakes basin (327 IAC 2-1.5-14) and 6.5 g/day for downstate waters (327 IAC 2-1-8.6). For mercury, IDEM defaulted to the U.S. EPA water quality criterion 0.3mg/kg methylmercury wet weight determined at a consumption rate of 17.5 g/day) for mercury in fish tissue and a reference dose of 0.1 ug/kg body weight/day (U.S. EPA, 2001), which corresponds to approximately two meals per month, between a Group 2 (32 g/day) and a Group 3 (7.4 g/day) advisory.

For calculating the criterion for PCB in fish tissue, IDEM used the same consumption rate the U.S. EPA used to calculate its criterion for mercury in fish tissue for the general population, which is 17.5 g/day national consumption rate. The use of a higher consumption rate in the PCB calculation is consistent with that used by the U.S. EPA and results in a more protective criterion than applying the consumption rate expressed for either the Great Lakes basin or downstate waters. The same holds true for mercury. IDEM’s decision to use the U.S.

EPA's criterion value for mercury in fish tissue was a policy decision based on the fact that the U.S. EPA's criterion is more protective. Calculations for both criteria are provided at the end of this appendix.

Assessment method using the WQS-based criteria

IDEM's assessment methodology for evaluating fish tissue data is summarized in Table 17 and reflects a conservative approach intended to both identify waters in which the data indicate impairment for mercury or PCBs, or both, and to provide for the protection of human health.

For PCBs, all samples from a given sampling reach must have results below the benchmark for PCBs in order to be assessed as fully supporting, and all waters with a sample result exceeding the benchmark are classified as impaired. This is a highly conservative approach that considers only the highest sample PCB concentration, which may be one of a number of samples collected at the site.

For the 2008 and 2010 cycles, IDEM used the same approach to evaluate mercury in fish tissues as that used for PCBs. For the 2012 cycle, IDEM refined its assessment methods for mercury based on the U.S. EPA's more recent guidance (U.S. EPA 2010), which provides recommendations on the use of the U.S. EPA's water quality criterion for mercury in fish tissue in CWA 305(b) assessments. It should be noted that the U.S. EPA's 2010 guidance did not change the methylmercury criterion that IDEM uses in these assessments and, also, did not change how it is applied as it still requires only one exceedance of the criterion to trigger an impairment decision. Rather, the guidance provides a new approach to analyzing the data. Instead of individually evaluating each sample result from a given site, IDEM now calculates a single, trophic level, consumption rate–weighted, arithmetic mean result for the site based on all the samples collected during a given sampling event for the purposes of evaluating fishable use support for mercury. The calculation IDEM now uses for the purpose of evaluating methylmercury in fish tissue, which is provided at the end of this appendix, apportions the national default consumption rate of 17.5 g/day across three trophic levels based on the amount and type of fish (by trophic level) that people might be consuming and, as such, more accurately characterizes human exposure and, therefore, fishable use support.

Table 17: Methods for determining fish consumption use support in Indiana waters.

Determining Use Support		
	Fully Supporting	**Not Supporting**
Mercury in Fish Tissue	Trophic level weighted arithmetic mean concentration values for all sampling events are ≤0.3 mg/kg wet weight	Trophic level weighted arithmetic mean concentration values for one or more sampling events are >0.3 mg/kg wet weight
PCBs in Fish Tissue	Actual concentration values for all samples are ≤0.02 mg/kg wet weight	Actual concentration values for one/more samples are >0.02 mg/kg wet weight

Sport fish are of particular importance to the question of consumption because they comprise the majority of fish taken by anglers. Most sport fish are predator species but also include omnivores such as carp. Therefore, to properly determine the degree to which a waterbody supports fish consumption, an appropriate methodology takes into consideration both

the types of fish being caught and how differences in species affect the concentrations of the contaminant in question. Prior to the release of the U.S. EPA's 2010 guidance on the implementation of its water quality criterion for methylmercury in fish tissue, IDEM used the same methods to make fish consumption assessments for both contaminants.

The differences in IDEM's assessment methods for PCBs and mercury are a function of how these contaminants accumulate in the tissues of fish once ingested by them. PCB concentrations in fish are primarily a function of their fat content while mercury concentrations are more a function of their trophic level. Because PCBs accumulate in the fatty tissues of fish, concentrations tend to be higher in more fatty species such as carp and catfish as opposed to species such as bass and sunfish, which are leaner by comparison. In contrast, mercury tends to be higher in predator species because it biomagnifies up the food chain as larger fish consume smaller fish containing mercury.

The method of calculating a trophic level–weighted, arithmetic mean for mercury would not be appropriate for PCBs because trophic levels are less predictive than individual species of PCB concentrations in fish caught at a given site and, thus, less representative of the amount of PCBs a person might consume. Based on the way that PCBs bioaccumulate in fish tissue (by accumulating in their fatty tissue), IDEM continues to use the results of individual samples for the purposes of assessment, and the type of fish species continues to be a factor in assessment. Based on the U.S. EPA's 2010 guidance, the particular species is no longer as relevant for evaluating total mercury concentration (most of which is methylmercury) in fish tissue, which is more a function of trophic level for determining fish consumption use support. For evaluating mercury in fish tissue, IDEM's revised methods use a trophic level, geometric mean to calculate a consumption-weighted, arithmetic mean for the site, which considers consumption levels across all trophic levels and includes all species types.

Given the change in its assessment methodology for mercury in fish tissue, IDEM conducted a statewide reassessment of all IDEM fish tissue data to ensure the accuracy of Indiana's 303(d) list with regard to impairments for mercury in fish tissue that were identified based on the previous method. The data set reviewed for this reassessment was comprised of results from sampling conducted from 1990 through 2011 and is IDEM's longest duration and most complete fish tissue data set to date. IDEM emphasizes that in completing its statewide reassessment, no waterbody impairment previously identified on Indiana's 303(d) list was delisted due to the age of the data available for assessment.

IDEM's Decision Making Process for Determining the Degree to Which Indiana Waters Support Fish Consumption Based on Mercury and PCB Concentrations in Fish Tissue

The following describes, in detail, the steps in IDEM's assessment process for assessing the "fishable use" of Indiana waters.

Step 1. Determine adequate data for assessment

In addition to data quality, the adequacy of a data set for the purposes of making a 305(b) or 303(d) assessment, or both, and listing decisions is measured by the amount of data available and the age of the data, both of which can affect the degree to which the data accurately represents waterbody conditions.

The previous minimum data requirements for fish tissue assessments still apply. One sampling event was considered sufficient for assessment purposes. At a given sampling event,

composite samples were made for each species within a given size class collected at the site, which provides one or more species-specific results for assessment. For PCBs, results for each individual sample were compared to the 0.02 mg/kg criterion to make the assessment. For mercury, a consumption-weighted, arithmetic mean was calculated for each sampling event using the results from all the samples collected. The arithmetic mean result for each sampling event was then treated as an individual result and compared to the 0.3 mg/kg criterion. Multiple sampling events within a single year or multiple years for a site were not pooled together for either type of assessment (mercury or PCBs).

U.S. EPA guidance suggests that, while all readily available data should be reviewed, 305(b) assessment decisions should be based on data five or fewer years old. However, IDEM has established 12 years as the appropriate index period for the purposes of evaluating fish tissue data. Given the persistent nature of fish tissue contaminants in the environment, aggregating data over several years minimizes the effects of temporal, spatial, and species level variability on the assessment process. Based on IDEM's sampling strategy, an index period of 12 years ensures two full cycles of fish tissue data for use in evaluating fish consumption use support.

Data collected outside the index period were also evaluated, most often as supporting information where more recent data are available. Where there were not more recent data available, it should be noted that waters were not delisted based on age of data alone. In cases where the original data used to make an impairment decision were outside the current index period, IDEM applied its revised assessment methodology for mercury by taking the approach that if the original data indicated impairment when evaluated based on its consumption-weighted, arithmetic mean, then the lake or stream reach remained assessed as impaired for mercury in fish tissue unless there were more recent results from within the 12-year period of assessment to indicate otherwise.

It should also be noted that a fully supporting assessment for mercury in fish tissue does not preclude the listing of a waterbody for an impairment of its fish consumption use. A waterbody is listed as impaired for fish consumption based on impairment for either mercury or PCBs in fish tissue.

Independent applicability was applied to all results obtained within the index period for assessment. By definition, the index period is the period of time over which the data may reasonably be considered representative of conditions in a given waterbody. A single, older result collected within the index period may well be representative of the variability within the waterbody and was considered equally valid as any other sample collected in the same index period.

Therefore, where there were conflicting results from samples collected within the index period, the waterbody was assessed as impaired regardless of when in the index period the exceeding results were collected and even if the more recent results indicate full support.

Step 2: Apply WQS-based concentration thresholds to determine use support

The WQS-based assessment thresholds shown in Table 15 were applied to all lakes and streams for which sufficient fish tissue data were available. IDEM's methods for applying these criteria are summarized in Table 17. All waters found to be not supporting due to either mercury or PCBs, or both, were categorized as impaired and placed in Category 5B of the 2014 Indiana 303(d) List of Impaired Waters.

Step 3: Determine the appropriate geographical extent to which the assessment applies

In some cases, fish can be very mobile and difficult to attribute to a discrete portion of a lake or river reach. In determining the appropriate geographical extent to which results can be confidently applied, IDEM followed the general rules described below. Unless otherwise stated, the same general rules were applied to assessments of both PCBs and mercury in fish tissue.

a) Stream Order Considerations

For flowing waters, stream order was the primary factor considered in determining the appropriate distance over which the results should be applied. Stream order is a good indicator of relative stream size, and, to the extent that size affects flow, the size of a given stream has a significant effect on species and sizes of fish that might be caught there.

Generally, in cases where significant differences in stream order exist in a given watershed, results were applied only to the stream on which they were obtained. This is because the fish community found in a third or fourth order stream might reasonably be expected to be very different from the fish communities found in its first and second order tributaries. Likewise, the expectations for the type and sizes of fish found in a fifth order stream would be different from those for a third or fourth order stream. Given this, results obtained from fifth order and greater streams were limited only to the mainstem and were not considered representative of their tributaries. Because of the significant effects that stream order has on the structure of the fish community in a given stream, basing extrapolations primarily on stream order allows us to more reliably apply fish tissue results on a stream-specific basis.

Most of Indiana's larger streams and rivers (third, fourth, and fifth order streams) have been monitored for many years resulting in very robust data sets. On these streams, results were applied to greater lengths where bounding samples upstream and downstream were available.

Results for many of Indiana's smaller streams (first and second order streams) are generally more limited. On these waters, results were applied only to the 12-digit watershed boundary except in cases where additional results from sites in an upstream or downstream watershed supported assessment over a greater distance. In these cases, assessments were limited to mainstem reaches between the sites and were not applied to their tributaries. Results from a mainstem site were also applied to its headwaters if obtained in the same watershed or the watershed immediately downstream.

b) Background Conditions

For PCBs, relative concentrations are used as an indicator of background conditions. Values greater than 1,000 ppb for PCBs were considered suggestive of point sources, most of which are known legacy sources of this contaminant. Values lower than this can be reasonably attributed to atmospheric and biological redistribution of contaminants or low level nonpoint sources and were considered representative of background conditions. Therefore, for PCBs, monitoring results in a smaller watershed were also extrapolated into other streams of similar stream order in that watershed when values were consistently low such as to suggest background conditions. In cases where the sampling site was located in a particularly large or hydrologically complex watershed or far upstream from most or all streams in the watershed, extrapolations were more limited. Extrapolations around sites with very high PCB concentrations suggesting point sources were also limited.

Unlike PCBs, there is no concentration value for mercury that is considered particularly suggestive of point sources. High mercury values in fish tissue are more indicative of localized

methylation processes affecting the amount of mercury available for uptake than any sources of contamination. Most mercury in fish tissue is the result of atmospheric deposition, which is diffuse in nature. As a result, background conditions for mercury in fish tissue are very difficult to determine because they are highly dependent on the structure of the fish community, which differs significantly depending on the size of the stream in question. While it may be possible to predict background conditions for a given stream order to guide extrapolations of results for mercury in fish tissue, stream order, itself, remains a more reliable indicator of the extent to which those results may be representative for the purpose of determining use support.

c) Results from Lake Samples

For a given lake or reservoir, all fish tissue data were aggregated unless there was evidence that fish from certain parts of the lake were isolated and may have been exposed to a different level of contamination.

Fish community structure within a lake can clearly influence the fish community structure for some distance in streams flowing from lakes. Given this, results from lakes and reservoirs were applied downstream into adjacent watersheds in cases where there are downstream data to support the assessment. In cases where there were no data available for out-flowing streams, results for lake samples were applied only to the lake from which they were collected.

How to interpret impairments for fish consumption identified on Indiana's 303(d) List of Impaired Waters

IDEM emphasizes that the purpose of the 303(d) List of Impaired Waters is not to provide the public with a list of waters that they should or should not swim in or catch and eat fish from. Section 303(d) of the CWA requires that states develop a list identifying impairments to water quality for which a TMDL is required. The 303(d) list is not and was never intended to be a public health advisory. IDEM continues to defer to the Indiana FCA on questions regarding the relative risks of consuming fish caught from Indiana waters and recommends that the public refer to the current FCA or contact the ISDH with any specific questions or concerns in this respect. The current fish consumption advisory can be found online at: http://www.in.gov/isdh/23650.htm and contains more specific information than the 303(d) list does regarding the sizes and species of fish that can be safely consumed and how often.

Because IDEM uses the similar methods in determining unsafe levels of mercury and PCBs that ISDH uses in determining fish consumption advice, the concentrations of these contaminants used to determine impairment correspond closely to the meal frequency recommendations published in the FCA. However, it is important to emphasize that one cannot assume, because a particular waterbody does not appear on the 303(d) list for fish consumption that the fish in that waterbody are safe for consumption of more than one meal per week. Likewise, due to the statewide fish consumption advisory for carp, it should not be assumed that carp greater than 15" in length from waters assessed as fully supporting are safe for consumption of more than one meal per month for the general population or at all by sensitive populations. **The 303(d) list is not intended to communicate health risk information.**

At present, adequate translators do not exist for applying concentrations of mercury or PCBs in fish tissue to concentrations in the water column. Toxicants may be present in fish at levels that have no ill effects on aquatic life but, due to bioaccumulation, may make them unsafe

to eat. The concentrations shown in Table 15 apply only to fish tissue, not to water. **Therefore, it also should not be assumed that if a waterbody is impaired for fish consumption that mercury or PCBs, or both, are present in the water column in amounts harmful to human health.**

IDEM's fish consumption use assessments are required by the U.S. EPA and are a translation of the narrative portion of Indiana's water quality standard, which states that surface waters shall be free from substances in concentrations that on the basis of available scientific data are believed to be sufficient to injure, be chronically toxic to, or be carcinogenic, mutagenic, or teratogenic to humans, animals, aquatic life, or plants." (327 IAC 2-1-6 (a)(2) and 327 IAC 2-1.5-8(b)(2)). In addition to resolving the issues associated with using the FCA for assessments, IDEM believes this assessment methodology is consistent with this standard, achieves consistency with the decision making criteria used in developing the FCA, and is consistent with U.S. EPA 305(b) and 303(d) policy guidance.

AQUATIC LIFE USE ASSESSMENTS

Use Support Criteria for Biological Data

Biological assessments for streams are based on the sampling and evaluation of either the fish communities or benthic aquatic macroinvertebrate communities, or both. Indices of Biotic Integrity (IBI) for fish and macroinvertebrate IBI (mIBI) assessment scores, or both, were calculated and compared to regionally calibrated models. In evaluating fish communities, streams rating as “fair” or worse are classified as nonsupporting for aquatic life uses. For benthic aquatic macroinvertebrate communities, individual sites are compared to a statewide calibration at the lowest practical level of identification for Indiana. All sites at or above background for the calibration are considered to be supporting aquatic life uses. Those sites rated as moderately or severely impaired in the calibration are considered to be nonsupporting. Waters with identified impairments to one or more biological communities are considered not supporting aquatic life use. The biological thresholds Indiana uses to make use attainment decisions are shown in Table 18 to provide greater context for understanding the range of biological conditions that is considered either fully supporting or impaired.

IDEM’s aquatic life use assessments are never based solely on habitat evaluations. However, habitat evaluations are used as supporting information in conjunction with biological data to determine aquatic life use support. Such evaluations, which take into consideration a variety of habitat characteristics as well as stream size, help IDEM to determine the extent to which habitat conditions may be influencing the ability of biological communities to thrive. If habitat is determined to be driving a biological community impairment (IBC) and no other pollutants that might be contributing to the impairment have been identified, the IBC is not considered for inclusion on IDEM’s 303(d) List of Impaired Waters (Category 5). In such cases, the waterbody is instead placed in Category 4C for the biological impairment.

Table 18: Biological thresholds used to determine aquatic life use support.

Biotic Index Score and Associated Assessment Decision	Integrity Class	Corresponding Integrity Class Score	Attributes
Macroinvertebrate community data collected with artificial samplers (used in assessments prior to 2010 cycle)			
mIBI ≥1.8 (artificial substrate sampler) indicates full support	Excellent	6.0-8.0	NA
	Good	4.0-5.9	NA
	Fair	1.8-3.9	NA
mIBI <1.8 (artificial substrate sampler) indicates impairment	Poor	1.0-1.7	NA
	Very Poor	0-0.9	NA
Macroinvertebrate community data collected using kick methods (used in assessments prior to 2010 cycle)			
mIBI ≥2.2 (kick methods) indicates full support	Excellent	6.0-8.0	NA
	Good	4.0-5.9	NA
	Fair	2.2-3.9	NA
mIBI <2.2 (kick methods) indicates impairment	Poor	1.0-2.1	NA
	Very Poor	0-0.9	NA
Macroinvertebrate community data collected using multihabitat (mHAB) methods (used in assessments from the 2010 cycle to present)			
mIBI ≥36 indicates full support	Excellent	53-60	Comparable to "least impacted" conditions, exceptional assemblage of species.
	Good	45-52	Decreased species richness (intolerant species in particular), sensitive species present.
	Fair	36-44	Intolerant and sensitive species absent, skewed trophic structure.
mIBI <36 indicates impairment	Poor	23-35	Many expected species absent or rare, tolerant species dominant.
	Very Poor	13-22	Few species and individuals present, tolerant species dominant
	No Organisms	12	No macroinvertebrates captured during sampling.

Fish community data			
IBI ≥36 indicates full support	Excellent	53-60	Comparable to "least impacted" conditions, exceptional assemblage of species.
	Good	45-52	Decreased species richness (intolerant species in particular), sensitive species present.
	Fair	36-44	Intolerant and sensitive species absent, skewed trophic structure.
IBI <36 indicates impairment	Poor	23-35	Top carnivores and many expected species absent or rare, omnivores and tolerant species dominant.
	Very Poor	12-22	Few species and individuals present, tolerant species dominant, diseased fish frequent.
	No Organisms	<12	No fish captured during sampling.

Revisions to IDEM's Use Support Criteria for Biological Data

IDEM's use support criteria for fish community and macroinvertebrate community data have undergone significant changes since they were first adopted in 1996. Table 19 summarizes the evolution of IDEM's criteria for making assessments with biological data.

The biological criteria that were developed for both fish and macroinvertebrate communities for the 2004 305(b) and 303(d) assessment and listing cycle were calibrated to reference conditions throughout Indiana and applicable to all waters. However, with all of these changes, the resulting criteria were applied only to the basins being assessed at the time. For the 2006 cycle, IDEM began reviewing all aquatic life use support assessments made prior to 2002 to ensure their consistency with the statewide criteria developed in 2004. This review was completed for the 2008 cycle.

Although the fish community criteria developed in 2004 remains in effect today, IDEM revised its assessment methods for evaluating macroinvertebrate data for the 2010 cycle.

The statewide mIBI developed for the 2004 cycle was based on riffle/run samples collected throughout the state from 1990 through 1994. Office of Water Quality used the riffle/run method w from 1996 through 2003, collecting samples at some of the same sites sampled for the original calibration of the index that were randomly selected for follow-up sampling. Beginning in 1998, the Office of Water Quality also collected samples at probabilistic sites chosen for the Watershed Monitoring Program where a suitable riffle/run habitat was present. Unfortunately, less than half of the probabilistic sites sampled during this time had riffle/run type habitats within the allowed distance, which reduced the effectiveness of the riffle/run method as a monitoring tool. This necessitated the development of a macroinvertebrate sampling method which could be used at all probabilistic sites, regardless of habitat.

The new multi-habitat method (mHAB) differs primarily from the riffle/run method in that it samples all habitats available at a stream site using a D-frame net instead of the kick screen used in the riffle/run method. In 2004, 62 sites (a subset selected from all sites previously sampled with the riffle/run method between 1990 and 2003), were re-sampled with the new MHAB method. The idea was to develop an index calibrated, not on the best possible reference conditions, but on a normal distribution of stream conditions based on mIBI scores obtained at previously sampled sites. It was later determined that this was too few samples to develop an efficient statewide index; therefore, these samples were combined with probabilistic samples collected in 2005, 2006, and 2007 (a total of 247 samples) to develop the index currently in use.

Twelve metrics were chosen from a pool of more than 100 possible metrics in the development of the new mIBI. These 12 metrics provided the best correlation to the data and describe a diversity of features that characterize the quality of a stream or river. The scores for each individual metric are totaled and can range from 12 to 60. As with the fish community IBI, mIBI scores less than 36 are considered non-supporting of aquatic life use while those equal to or greater than 36 are supporting of aquatic life use.

IDEM incorporated the mHAB methods into it monitoring programs in 2004 and began using the mIBI scores derived with the mHab methods beginning with the 2010-cycle assessments of aquatic life use support. At this time, IDEM is considering whether a reevaluation of waters previously assessed using the original mIBI is now in order. However, due to the differences in sampling methods used to obtain the data for the original mIBI and the new index now in place, such a reassessment may not be necessary or appropriate.

Table 19; Evolution of the criteria used in making aquatic life use assessments with biological data.

Cycle	Criteria Development and Changes
1998	IDEM used Karr's 1986 Index of Biotic Integrity (IBI) Classification and Attributes Table to establish criteria to apply to fish community (IBI) data for use support assessments: • IBI ≥ 44 = Fully supporting (Excellent/Good) • IBI < 44 and ≥ 22 = Partially supporting (Fair/Poor) • IBI < 22 = Not supporting (Very Poor/No Fish) IDEM's criteria for macroinvertebrate community (mIBI) data collected using kick methods: • mIBI ≥ 4 = Fully supporting • mIBI < 4 and ≥ 2 = Partially supporting • mIBI < 2 = Not supporting
2000	IDEM reviewed fish community data from 1990-1995 (a total of 831 samples) to determine new, more accurate limits reflective of Indiana fish communities by subtracting ½ standard deviation from the statewide mean to calculate the following criteria: • IBI > 34 = Fully supporting • IBI < 34 and > 32 = Partially supporting • IBI < 32 = Not supporting Criteria for macroinvertebrate community data were unchanged.
2002	Based on IDEM's adoption of the U.S. EPA's integrated reporting format, the category for partially supporting was eliminated for both fish community data and macroinvertebrate community data: • IBI ≥ 32 = Fully supporting • IBI < 32 = Not supporting Criteria for macroinvertebrate community data were unchanged.
2004 to 2008	IDEM completes its first five-year basin monitoring rotation. After reviewing the narrative aquatic life use criteria and definitions of a well balanced aquatic community in Indiana's water quality standards (327 IAC 2-1 and 327 IAC 2-1.5) IDEM determined that IBI values previously considered partially supporting are reflective of poorer conditions and should be classified as not supporting. The resulting criteria were applied to all basins in Indiana: • IBI ≥ 36 = Fully supporting • IBI < 36 = Not supporting With a more robust set of macroinvertebrate community data, IDEM was also able to calibrate its criteria for this type of data, developing specific criteria applicable to all basins in the state. For samples collected with an artificial substrate sampler: • mIBI ≥ 1.8 = Fully supporting • mIBI < 1.8 = Not supporting For samples collected using kick methods: • mIBI ≥ 2.2 = Fully supporting • mIBI < 2.2 = Not supporting
2010 to present	Criteria for fish community data remain unchanged. IDEM developed a new mIBI using mHAB sampling methods that accounts for all habitat types available at a given site and which is applicable in all basins in the state. All samples are collected using a D-frame net, and mIBI scores range from 12-60: • mIBI ≥ 36 = Fully supporting • mIBI < 36 = Not supporting

CONSOLIDATED LISTING METHODOLOGY

For the development of its 303(d) List of Impaired Waters, IDEM has followed, to the degree possible, the 305(b) and 303(d) reporting methods outlined in the U.S. EPA's *Guidance for 2006 Assessment, Listing and Reporting Requirements Pursuant to Sections 303(d), 305(b) and 314 of the Clean Water Act* (U.S. EPA, 2005) and the additional guidance provided in the U.S. EPA memorandums containing information concerning Clean Water Act Sections 303(d), 305(b), and 314 integrated reporting and listing decisions for the 2008, 2010, 2012, and 2014 cycle (U.S. EPA, 2006-2013). The 303(d) list was developed using IDEM's 305(b) Assessment Database (ADB). Interpretation of the data and listing decisions take into account IDEM's assessment methodologies and the U.S. EPA's guidance.

Waterbody AUs were classified as monitored if surface water quality data used for assessments were not more than five years old or were still considered representative of current conditions. Data from a given monitoring site are considered representative of the waterbody for that distance upstream and downstream in which there are not significant influences to the waterbody that might cause a change in water quality. Using this same rationale, data may also be extrapolated to some distance into tributaries upstream of a given sampling location. Waterbody AUs with one or more monitoring sites upstream and downstream and those for which reliable assessments can be made based on extrapolation of representative data are classified as monitored. Only monitored waterbodies are considered for 303(d) listing purposes. Any waters identified as "Not Supporting" of one or more designated uses in accordance with the criteria described in previous sections of this methodology are placed on Indiana's 303(d) List of Impaired Waters.

Interpretation of the data through the 305(b) assessment process and the subsequent 303(d) listing decisions are based in large part on U.S. EPA guidance. U.S. EPA guidance calls for a comprehensive listing of all monitored or assessed waterbodies in the state. Prior to 2006, U.S. EPA required that states place each waterbody into only one category. The U.S. EPA now encourages states to place a waterbody AU into additional categories as appropriate in order to more clearly illustrate where progress has been made in TMDL development and other restoration efforts. Given this, IDEM places each waterbody into one of five categories of the Consolidated List depending on the degree to which it supports the designated beneficial use in question. Therefore, because IDEM makes use support assessments for three to four of the beneficial uses designated for each waterbody, a single waterbody may appear in one or more categories of the Consolidated List for different uses.

LISTING OF WATERBODY IMPAIRMENTS BY CATEGORY

Category 1 **Attaining the water quality standard for all designated uses and no use is threatened.** Waters should be listed in this category if there are data and information that meet the requirements of the state's assessment and listing methodology and support a determination that all WQS are attained and no designated use is threatened.

Category 2 **Attaining some of the designated uses; no use is threatened; and insufficient or no data and information are available to determine if the remaining uses are attained or threatened.** Waters should be listed in this category if there are data and information that meet the requirements of the state's assessment and listing methodology to support a determination that some, but not all, designated uses are attained and none is threatened.

Category 3 **Insufficient data and information to determine if any designated use is attained.** Little or no information is available with which to make an assessment. Waters should be listed in this category where the data or information to support an attainment determination for any designated use are not available or are not consistent with the requirements of the state's assessment and listing methodology. States should schedule monitoring on a priority basis to obtain data and information necessary to classify these waters as Category 1, Category 2, Category 4, or Category 5.

Category 4 **Impaired or threatened for one or more designated uses but does not require the development of a TMDL.**

A. A TMDL has been completed that results in attainment of all applicable WQS and has been approved by the U.S. EPA. Monitoring should be scheduled for these waters to verify that the WQS are met when the water quality management actions needed to achieve all TMDLs are implemented.
B. Other pollution control requirements are reasonably expected to result in the attainment of the WQS in a reasonable period of time. Consistent with the regulation under 40 CFR Part 130.7(b)(i),(ii), and (iii), waters should be listed in this subcategory where other pollution control requirements required by local, state, or federal authority are stringent enough to achieve any water quality standard (WQS) applicable to such waters. Monitoring should be scheduled for these waters to verify that the WQS are attained as expected.
C. Impairment is not caused by a pollutant. Waters should be listed in this subcategory if the impairment is not caused by a pollutant but is attributed to other types of pollution for which a total maximum daily load cannot be calculated.

Category 5 **The water quality standard is not attained. Waters may be listed in both 5A and 5B depending on the parameters causing the impairment.**

A. The waters are impaired or threatened for one or more designated uses by a pollutant or pollutants and require a TMDL. This category constitutes the Section 303(d) list of waters impaired or threatened by a pollutant or pollutants for which one or more TMDLs are needed. Waters should be listed in this category if it is determined in accordance with the state's assessment and listing methodology that a pollutant has caused, is suspected

of causing, or is projected to cause impairment. Where more than one pollutant is associated with the impairment of a single AU, the AU will remain in Category 5 until TMDLs for all pollutants have been completed and approved by the U.S. EPA.

B. The waterbody AUs are impaired due to the presence of mercury or PCBs, or both, in the edible tissue of fish collected from the AUs at levels exceeding Indiana's human health criteria for these contaminants. This category also comprises a portion of the Section 303(d) List of Impaired Waters, but the state believes that a conventional TMDL is not the appropriate approach. The state will continue to work with the general public and the U.S. EPA on actual steps needed ultimately to address these impairments.

Because each situation is unique and resources and data sets are sometimes limited, the 303(d) listing process may, at times, require IDEM staff to apply rational professional discretion. Written justification for any waterbody AU assessed in a different manner than indicated in the water quality assessment methodology outlined above will be made available upon request so that stakeholders will understand how each decision was made.

The current 303(d) List of Impaired Waters includes impairments identified on previous 303(d) lists, which still require TMDL development. For an AU to be listed, it must have been assessed using representative data, and the data must support listing. Any data, both internal or from outside sources, that is used for listing decisions must meet IDEM's quality assurance and quality control requirements as outlined in IDEM's surface water quality monitoring Quality Assurance Project Plan.

DELISTING OF IMPAIRMENTS

The U.S. EPA's new guidance does not change existing rules for listing and delisting. The existing regulations require states, at the request of the U.S. EPA's Regional Administrator, to demonstrate good cause for not including impairments on the 303(d) list that were included on previous 303(d) lists (pursuant to 40 CFR Part 130.7(b)(6)(iv)). In general, IDEM will only consider delisting an AU if one of the following is true:

- New data indicate that WQS are now being met for the AU under consideration. This would typically occur during IDEM's scheduled assessments when reviewing data collected through our five year basin rotation.
- The assessment or listing methodology, or both, has changed, and the AU under consideration would not be considered impaired under the new methodology.
- An error is discovered in the sampling, testing, or reporting of data that led to an inappropriate listing. IDEM will review previous assessments and 303(d) listings when there is reason to believe that the original assessment was not valid. Reassessment (review of previous assessment or 303(d) listing decisions) typically occurs as a result of ongoing quality assurance and quality control (QA/QC) of IDEM's Assessment Database (ADB) or through inquiry by IDEM staff or external parties. Under these circumstances, the 305(b)/303(d) coordinator works with the IDEM staff initiating the question or receiving it from the external party to gather the necessary information and consult with other staff as needed to resolve the question. During reassessment, several types of information are considered, including data

quality issues, past assessment methodologies, land use data, historical information from the public, or other relevant information. Regardless of the situation, no assessment is dismissed as invalid based solely on the age of the data.

- If it is determined that another program, besides the TMDL program, is better suited to address the water quality problem, or the problem is determined not to be caused by a pollutant (see Categories 4B[5] and 4C above).
- A TMDL has been completed, and the waterbody AU is expected to meet WQS after implementation of the TMDL (see Category 4A above).

TMDL DEVELOPMENT AND PRIORITIZATON FOR OHIO RIVER IMPAIRMENTS

Because the Ohio River is a boundary between states and U.S. EPA Regions, the development of a TMDL for the river will involve more than one state. To date, no TMDLs have been completed for the reaches of the Ohio River that border Indiana. However, ORSANCO is working with Ohio, West Virginia, Kentucky, Illinois, and Indiana (IDEM) to assist U.S. EPA Region 5 complete a bacteria TMDL for the entire river.

TMDL DEVELOPMENT AND PRIORITIZATION FOR ALL OTHER INDIANA WATERS

The CWA does not clearly define the timeline for TMDL development. However, the U.S. EPA, in response to the Federal Advisory Committee Act (FACA) Committee's recommendations, has issued guidance for states to develop expeditious schedules of not more than eight to 15 years. 40 CFR Part 130.7 also dictates that the 303(d) list specifically include the identification of waters targeted for TMDL development in the next two years. In accordance with the CWA, IDEM uses the 303(d) list to guide TMDL development. Every CWA 305(b)/303(d) assessment and listing cycle, IDEM works with the U.S. EPA to determine the number of TMDLs that must be developed in order to meet the goal of completing TMDLs for impairments within approximately 15 years of their listing. In addition to developing a short term list of TMDL priorities every two years, IDEM also revises its long term schedule for TMDL development to reflect all impairments currently listed in Category 5 of Indiana's Consolidated List, which makes up Indiana's 303(d) List of Impaired Waters.

[5] A decision to list a water in Category 4B using 40 CFR Part130.7(b)(1)(i) must be supported by the issuance of technology-based effluent limitations required by Sections 301(b), 306, 307 or other sections of the CWA. A decision to list in Category 4B using Part 130.7(b)(1)(ii) must be supported by the issuance of more stringent effluent limitations required by federal, state or local authority. The U.S. EPA expects that the state will provide a rationale for why it believes that these effluent limits will achieve WQS within a reasonable period of time. Placement of waters in Category 4B based on Part 130.7(b)(iii) must be supported by the existence of "other pollution control requirements (for example, best management practices) required by local, state, or federal authority" that are stringent enough to implement WQS. EPA expects that the state will demonstrate that these control requirements will achieve WQS within a reasonable period of time.

The TMDL Program has worked typically from the oldest list (1998) forward, taking into account IDEM's rotating basin monitoring schedule. Where there has been special funding from U.S. EPA, the occasion for interstate TMDLs, or an opportunity to participate in a U.S. EPA initiative, the TMDL program has taken advantage and done that project as well. To take advantage of all available resources for TMDL development, IDEM's prioritization of impairments for TMDL development is driven by:

- The analysis of the available data – An AU for which the most current and robust data are available will receive greater priority than an AU for which data are scarce or nonexistent.
- Other activities occurring in the watershed that may improve water quality if given sufficient time – TMDL development for impairments to waterbody AUs where other interested parties, such as local watershed groups, may be working to alleviate the water quality problem may be delayed to give these other actions time to have a positive impact on the waterbody. If WQS still are not met after a reasonable amount of time, then the TMDL process will be initiated.

REFERENCES CITED

Indiana Administrative Code (IAC): http://www.in.gov/legislative/iac/title327.html

Indiana Department of Environmental Management. 2004. Quality Assurance Project Plan for Indiana Surface Water Quality Monitoring and Total Maximum Daily Load (TMDL) Program. Indianapolis, IN: Indiana Department of Environmental Management.

Indiana Department of Environmental Management. 2005. Surface Water Quality Monitoring Strategy 2006-2010. Indianapolis, IN: Indiana Department of Environmental Management.

Indiana Department of Environmental Management. 2010. Surface Water Quality Monitoring Strategy 2011-2019. Indianapolis, IN: Indiana Department of Environmental Management.

Karr, J.R.; K.D. Fausch; P.L. Angermeier; P.R. Yant; and I.J. Schlosser 1986. Assessing Biological Integrity in Running Waters: A method and its rationale. Special publication 5. Champaign, IL: Illinois Natural History Survey.

LTI. 2007. Spatial Data Analysis for Developing Lake Nutrient Standards: Draft Report to Indiana Department of Environmental Management. Ann Arbor, Michigan: LTI Incorporated.

Omernik, J.M. and A.L. Gallant. 1988. Ecoregions of the Upper Midwest States. Corvallis, OR: U.S. Environmental Protection Agency, Environmental Research Laboratory. EPA-600-3-88-037.

Ohio River Valley Sanitation Commission. 2006. Ohio River Valley Sanitation Commission Pollution Control Standards for discharges to the Ohio River, 2006 Revision. Cincinnati, OH: Ohio River Valley Sanitation Commission.

Soranno, P. A. and K. Spence Chervuli, et al. Michigan State University, Department of Fisheries and Wildlife. Personal communication to LTI Inc.

U. S. Environmental Protection Agency. 1986. Ambient Water Quality Criteria for Bacteria. Washington, D.C.: U. S. Environmental Protection Agency. EPA440/5-84-002.

U. S. Environmental Protection Agency. 1997. Guidelines for Preparation of the State Water Quality Assessments (305[b] Reports) and Electronic Updates: Supplement. Washington, D.C.: U. S. Environmental Protection Agency. EPA-841-B-97-002B.

U.S. Environmental Protection Agency. 2000a. Office of Water Memorandum: Guidance to Promote Consistency in the Use of Fish and Shellfish Tissue Data by States, Territories, Authorized Tribes and EPA Regional Offices in Clean Water Act Section 303(d) Decision-making. Washington, D.C.: U.S. Environmental Protection Agency, Office of Water. WQSP-00-03.

U.S. Environmental Protection Agency. 2000b. Methodology for Deriving Ambient Water Quality Criteria for the Protection of Human Health. Office of Water. EPA-822-B-00-004.

U.S. Environmental Protection Agency. 2000c. Nutrient Criteria Technical Guidance Manual: Lakes and Reservoirs, First Edition. Washington, D.C.: U.S. Environmental Protection Agency, Office of Water. EPA-822-B00-001.

U.S. Environmental Protection Agency. 2001. Water Quality Criterion for the Protection of Human Health: Methylmercury. Washington, D.C.: U.S. Environmental Protection Agency, Office of Water.. EPA-823-R-01-001.

U. S. Environmental Protection Agency. 2003. Guidance for 2004 Assessment, Listing and Reporting Requirements Pursuant to Sections 303(d) and 305(b) of the Clean Water Act, July 21, 2003. Washington, D.C.: U.S. Environmental Protection Agency.

U. S. Environmental Protection Agency. 2005. Guidance for 2006 Assessment, Listing and Reporting Requirements Pursuant to Sections 303(d), 305(b) and 314 of the Clean Water Act, July 29, 2005. Washington, D.C.: U.S. Environmental Protection Agency.

U. S. Environmental Protection Agency. 2006. Information Concerning 2008 Clean Water Act Sections 303(d), 305(b), and 314 Integrated Reporting and Listing Decisions. Washington, D.C.: U.S. Environmental Protection Agency.

U. S. Environmental Protection Agency. 2009. Information Concerning 2010 Clean Water Act Sections 303(d), 305(b), and 314 Integrated Reporting and Listing Decisions. Washington, D.C.: U.S. Environmental Protection Agency.

U. S. Environmental Protection Agency. 2010. Guidance for Implementing the January 2001 Methylmercury Water Quality Criterion. Washington, D.C.: U.S. Environmental Protection Agency. EPA 823-R-10-001.

U. S. Environmental Protection Agency. 2011. Information Concerning 2012 Clean Water Act Sections 303(d), 305(b), and 314 Integrated Reporting and Listing Decisions. March 21, 2011 Memorandum from U.S.EPA Office of Wetlands, Oceans and Watershed to U.S. EPA Regional Water Division Directors and Directors in U.S. EPA's Region 1 Office of Environmental Measurement and Evaluation, Region 2 Division of Environmental Science and Assessment, Region 7 Environmental Sciences Division, and Region 10 Office of Environmental Assessment. Washington, D.C.: U.S. Environmental Protection Agency.

U. S. Environmental Protection Agency. 2013. Information Concerning 2014 Clean Water Act Sections 303(d), 305(b), and 314 Integrated Reporting and Listing Decisions. September 3, 2013 Memorandum from U.S.EPA Office of Wetlands, Oceans and Watershed to U.S. EPA Regional Water Division Directors and the U.S. EPA Region 1 Office of Environmental Measurement and Evaluation. Washington, D.C.: U.S. Environmental Protection Agency.

APPENDIX A: COMPARISONS OF WATER QUALITY CRITERIA CONTAINED IN INDIANA'S WATER QUALITY STANDARDS AND ORSANCO'S POLLUTION CONTROL STANDARDS AND OTHER CRITERIA FOR MAKING DESIGNATED USE ASSESSMENTS OF THE OHIO RIVER.

Table A-1: Comparison of criteria used to determine recreational use support.

Indicator	Type of Criterion	ORSANCO's RECR Criterion	Indiana's RECR Criterion	Most Stringent Criterion[1]
E. coli	Geometric Mean	Applicable May-October (Recreational Season); May not exceed 130 cfu/100 mL based on no less than five samples per month	Applicable April-October (Recreational Season); May not exceed 125 cfu/100 mL based on no less than five equally spaced samples over a 30-day period. Must apply the single sample maximum criteria if five equally spaced samples are not available for the calculation of a geometric mean.	Indiana
E. coli	Single Sample Maximum	Applicable May-October (Recreational Season); May not exceed 240 cfu/100 mL in any sample	Applicable April-October (Recreational Season); May not exceed 235 cfu/100 mL in any one sample in a thirty day period **EXCEPT** in cases where there are at least ten samples at a given site, up to 10% may exceed the single sample maximum **IF** *E. coli* exceedances are incidental and attributable solely to *E.coli* resulting from the discharge of treated wastewater from a wastewater treatment plan as defined in Indiana Code **AND** the geometric mean criteria are met.	Indiana

[1]Although Indiana's *E. coli* numeric criteria are slightly more stringent than ORSANCO's, unlike Indiana's WQS, ORSANCO's criteria do not allow exceptions. ORSANCO's assessment methodology also incorporates analysis of single sample results, which provides a more robust assessment than Indiana's combined criteria and assessment methodology can. Indiana therefore defers to ORSANCO's assessments of recreational use support for the Ohio River. ORSANCO conducts bacterial sampling from May to October, which is one month shorter than the recreational season defined in Indiana's WQS. Given this, data are not available for Indiana's full recreational season.

Table A-2: Comparison of criteria used to determine fish consumption use support.

Indicator	Type/Source of Criterion	ORSANCO Criterion	Indiana Criterion	Most Stringent Criterion
Methylmercury in Fish Tissue (ug/L)	Human Health Criterion for Methylmercury (U.S. EPA, 2001)	0.3	0.3	Equally Stringent
Total Mercury in Water (ug/L)	Aquatic Life CAC (4-day average) Outside the Mixing Zone (Indiana); Not to exceed (ORSANCO)	0.012	0.012	Equally Stringent
Dioxin (2, 3, 7, 8-TCDD) in Water (ug/L)	CCC Human Health (30-day average) Outside the Mixing Zone (Indiana); CWA Section 304(a) Human Health Criterion for Priority Pollutants (ORSANCO)	0.000000005	0.0000001	ORSANCO
Polychlorinated Biphenyls (PCBs) in Water (ug/L)[1]	CCC Human Health (30-day average) Outside the Mixing Zone (Indiana)/Aquatic Life CAC (4-day average) Outside the Mixing Zone; CWA Section 304(a) Human Health Criterion for Priority Pollutants (ORSANCO)	0.000064[2]	0.00079	ORSANCO

[1] Indiana has two criteria for PCBs which could be used to make fish consumption use assessments because they both address different ways of preventing exposure through consumption of fish, one by preventing bioaccumulation of the contaminant in the fish and the other to protect against exposure through the consumption of contaminated fish. The criterion shown in the table is the CCC Human Health criterion for waters outside the mixing zone. Human health criteria are calculated for and intended to protect from exposure through public drinking water supplies withdrawn from surface waters and nondrinking water exposures such as consumption of fish. Therefore, the human health criteria (both ORSANCO's and Indiana's are appropriate for use in fish consumption assessments. The Aquatic Life CAC of 0.014 ug/L for PCBs could be used in a similar manner as the Aquatic Life CAC for total mercury to prevent bioaccumulation of PCBs in fish. However, the Human Health CCC for PCBs is far more protective and is used instead to make fishable use assessments for the Ohio River. The opposite is true for total mercury, which is why the Aquatic Life CAC of 0.012 ug/L is used instead of the Human Health CCC of 0.15 ug/L.

[2] This criterion applies to total PCBs (e.g. the sum of all congener or all isomer or homolog or Arochlor analyses).

Table A-3: Comparison of metals criteria used to determine aquatic life use support.

Metal	Fraction	Acute or Chronic	ORSANCO's Criterion Concentration (ug/L)	ORSANCO's Dissolved Criterion Conversion Factors	Indiana's Criterion Concentration (ug/L)	Indiana's Dissolved Criterion Conversion Factors	Most Stringent Criterion
Cyanide[1]	Free	Chronic	5.2	NA	5.2	NA	Equally stringent
Mercury[1]	Dissolved (ORSANCO); Total Recoverable (Indiana)	Chronic	0.91	0.85 (dissolved)	0.012 (total recoverable)	NA	Indiana
Arsenic[1]	Dissolved[2]	Chronic	150	1	190	1	ORSANCO
Cadmium	Dissolved[2]	Chronic	$e^{(0.7409(\ln \text{hardness})-4.719)}$	1.101672 - [ln(hardness) * 0.041838]	$e^{(0.7852[\ln (\text{hardness})]-3.490)}$	1.101672 - [(ln(hardness) (0.041838)]	ORSANCO
Chromium III	Dissolved[2]	Chronic	$e^{(0.819(\ln \text{hardness})+0.6848)}$	0.86	$e^{(0.8190[\ln (\text{hardness})]+1.561)}$	0.86	ORSANCO
Copper	Dissolved[2]	Chronic	$e^{(0.8545(\ln \text{hardness})-1.702)}$	0.962	$e^{(0.8545[\ln (\text{hardness})]-1.465)}$	0.96	ORSANCO
Lead	Dissolved[2]	Chronic	$e^{(1.273(\ln \text{hardness})-4.705)}$	1.46203 - [ln(hardness) * 0.145712]	$e^{(1.273[\ln (\text{hardness})]-4.705)}$	1.46203 – [(ln hardness) (0.145712)]	Equally stringent
Nickel	Dissolved[2]	Chronic	$e^{(0.846(\ln \text{hardness})+0.0584)}$	0.997	$e^{(0.846[\ln (\text{hardness})]+1.1645)}$	0.997	ORSANCO
Zinc	Dissolved[2]	Chronic	$e^{(0.8473(\ln \text{hardness})+0.884)}$	0.986	$e^{(0.8473[\ln (\text{hardness})]+0.7614)}$	0.986	Indiana

[1] This criterion is expressed in ORSANCO's Pollution Control Standards as "Not to Exceed" and in Indiana's Water Quality Standards as a 4-day average.

[2] Unless otherwise shown, dissolved metals criteria are calculated as the total recoverable criterion multiplied by the dissolved criterion conversion factor. Assessments are made by comparing dissolved results against the established or calculated criterion.

Table A-4(a): Comparison of sulfate and cyanide criteria used to determine aquatic life use support.

Indicator	Type of Criterion	ORSANCO's ALUS Criterion	Indiana's ALUS Criterion	Most Stringent Criterion
Cyanide[1] (ug/L)	Chronic	5.2	5.2	Equally stringent
Chloride[2] mg/L)	Chronic	No criterion	230	Indiana
Sulfate[3] (mg/L): Hardness (mg/L as CaCO3) > or = 100 mg/L but < or = 500 mg/L **AND** Chloride (mg/L) > or = 5 mg/L but < 25 mg/L	Not to Exceed	No criterion	[-7.478+(5.79*hardness) + (54.163*chloride)] * 0.65	Indiana
Sulfate[3] (mg/L): Hardness (mg/L as CaCO3) > or = 100 mg/L but < or = 500 mg/L **AND** Chloride (mg/L) > or = 25 mg/L but < or = 500 mg/L	Not to Exceed	No criterion	[1.276+(5.508*hardness) - (1.457*chloride)] * 0.65	Indiana
Sulfate[3] (mg/L): Hardness (mg/L as CaCO3) < 100 mg/L **AND** Chloride (mg/L) < or = 500 mg/L	Not to Exceed	No criterion	500	Indiana
Sulfate[3] (mg/L): Hardness (mg/L as CaCO3) > 500 mg/L **AND** Chloride (mg/L) > or = 5 mg/L but < 25 mg/L	Not to Exceed	No criterion	[57.478+(5.79*500) + (54.163*chloride)] * 0.65	Indiana
Sulfate[3] (mg/L): Hardness (mg/L as CaCO3) > 500 mg/L **AND** Chloride (mg/L) > or = 25 mg/L but < or = 500 mg/L	Not to Exceed	No criterion	[1.276+(5.508*500) - (1.457*chloride)] * 0.65	Indiana

[1] This criterion is expressed in ORSANCO's Pollution Control Standards as "Not to Exceed" and in Indiana's Water Quality Standards as a 4-day average.

[2] ORSANCO's Pollution Control Standards do not contain a chloride criterion for the protection of aquatic life. Therefore, IDEM uses the data collected by ORSANCO for the purposes of making its aquatic life use assessments for the Ohio River.

[3] Indiana's criterion for sulfate is a calculated criterion which requires both pH and hardness values and is rounded to nearest whole number for the purposes of assessment. ORSANCO's Pollution Control Standards do not contain a sulfate criterion for the protection of aquatic life. Therefore, IDEM uses the data collected by ORSANCO to calculate the applicable criteria for the purposes of making its aquatic life use assessments for the Ohio River.

Table A-5: Comparison of ammonia, dissolved oxygen, pH and temperature criteria used to determine aquatic life use support.

Indicator	Type of Criterion	ORSANCO's ALUS Criterion	Indiana's ALUS Criterion	Most Stringent Criterion
Ammonia (mg/L) applicable March 1 to October 31	Not to Exceed	$[((0.0577/(1+10^{(7.688-pH)}))) + (2.487/(1-10^{(pH-7.688)}))] * \text{Minimum of } (2.85 \text{ or } (1.45*10^{0.028*(25-T)}))$ Where: T = Temperature, °C Note: For the above equation, multiply the parenthetical equation by 2.85 when T < or = 14.51ºC. When T > 14.51ºC, multiply the parenthetical equation by $(1.45 * 10^{(0.028*(25-T))})$.	$[((0.0577/(1+10^{(7.688-pH)}))) + (2.487/(1-10^{(pH-7.688)}))] * (1.45*10^{0.028*(25-(\text{MAX } [T \text{ OR } 7]))})$ Where: T = Temperature, °C Note: For the above equation, the last term should be $10^{(0.028*(25-T))}$ for all T > 7ºC. When T = 7ºC or less, the last term in the equation should be $10^{(0.028*(25-7))}$ or $10^{(0.504)}$	Equally stringent
Ammonia (mg/L) applicable November 1 to last day of February	Not to Exceed	$[((0.0577/(1+10^{(7.688-pH)}))) + (2.487/(1-10^{(pH-7.688)}))] * (1.45*10^{0.028 * (25-(\text{MAX } [T \text{ OR } 7]))})$ Where: T = Temperature, °C Note: For the above equation, the last term should be 10(0.028*(25-T)) for all T > 7ºC. When T = 7ºC or less, the last term in the equation should be 10(0.028*(25-7)) or 10(0.504)	Same criteria year round	Equally stringent
Dissolved Oxygen (mg/L) applicable April 15 to June 15	Not to Exceed	Minimum concentration at least 5 at all times	Avg concentration at least 5.0 per calendar day; minimum concentration not < 4 at any time	ORSANCO
Dissolved Oxygen (mg/L) applicable June 16 to April 14	Not to Exceed	Avg concentration at least 5.0 per calendar day; minimum concentration not <4	Avg concentration at least 5.0 per calendar day; minimum concentration not <4 at any time	Equally stringent
pH (standard units)	Not to Exceed	No value <6.0 nor >9.0	No value <6.0 nor >9.0	Equally stringent
Temperature (expressed in degrees C and F)	Not to exceed	Allowable values expressed as Period Averages and Maximum Temperatures	Allowable values expressed as Maximum Temperatures	ORSANCO[4]

[4] Both ORSANCO's Pollution Control Standards and Indiana's Water Quality Standards articulate maximum allowable temperatures. ORSANCO's standards also include allowable period average temperatures, which are more stringent than the maximum allowable temperatures in either set of standards.

APPENDIX B: DERIVATION OF CRITERIA VALUES FOR CONCENTRATIONS OF MERCURY AND PCBS IN FISH TISSUE

The U.S. EPA stipulates that the risk assessment parameters used to categorize fish tissue contaminant data must be at least as protective as those used in the WQS-based fish concentrations. The equation for calculating a fish tissue criterion for PCBs utilizes the guidance provided by the U.S. EPA for calculating screening values for target analytes (http://www.epa.gov/waterscience/fishadvice/volume1/v1ch5.pdf). The U.S. EPA's Office of Water recommends the use of this calculation method because it is the basis for developing current water quality criteria for the protection of human health. The general equation used for calculating Screening Values (SVs) for carcinogens in fish tissue is derived from this guidance and is as follows:

$$SV_c = [(RL / CSF) \bullet BW] / CR \qquad \text{Equation 1}$$

where:

SV_c = Screening value for a carcinogen (mg/kg; ppm)
RL = Maximum acceptable risk level (dimensionless)
CSF = Oral cancer slope factor $(mg/kg\text{-}d)^{-1}$
BW = Mean body weight of the general population (kg)
CR = Mean daily consumption rate of species of interest (kg/d)

In determining a screening value or fish tissue criterion for PCBs, the same assumptions and parameters used for calculating human health water quality criteria were applied. These parameters include a BW of 70 kg, CSF (of 2.0 $(mg/kg\text{-}d)^{-1}$, RL of 10^{-5}, and CR of 17.5 (g/d). The general equation for calculating a fish tissue screening value for PCBs is:

$$Fish\,Tissue\,ScreeningValue\,(mg/kg) = \frac{\left[\frac{Cancer\,Risk\,Level}{q1^{*}\left((mg/kg/d)^{-1}\right)}\right] \times Body\,Weight\,(kg)}{Fish\,Consumption\,(kg/d)} \qquad \text{Equation 2}$$

Therefore,
Cancer risk level (the RL value from equation 1) = 10^{-5}
$q1$ (the CSF from equation 1) = of 2.0 $(mg/kg\text{-}d)^{-1}$
BW (same in both equations) = 70 kg
Fish Consumption (CR in equation 1) = 17.5 (g/d) or 0.0175 (kg/d)

$$PCB\ Fish\,Tissue\,ScreeningValue\,(mg/kg) = \frac{\left[\frac{1E-05}{2.0\,(mg/kg/d)^{-1}}\right] \times 70\,(kg)}{0.0175\,(kg/d)} = 0.02\,(mg/kg)$$

A tissue-based criterion eliminates the need for a bioaccumulation factor in the criterion calculation while PCB exposure from drinking water is negligible (http://www.great-lakes.net/humanhealth/lake/superior.html).

Attachment 2
Assessment Unit IDs Retired as a Result of Segmentation

BASIN	HYDROLOGIC UNIT CODE	COUNTY	ASSESSMENT UNIT ID	ASSESSMENT UNIT NAME
GREAT LAKES	4100003050060	DEKALB	INA0356_T1003	FISH CREEK UNNAMED TRIBUTARIES
GREAT LAKES	4100003050010	STEUBEN	INA0351_T1064	FISH CREEK AND TRIBS
GREAT LAKES	4100003050020	STEUBEN	INA0352_01	FISH CREEK WEST BRANCH
GREAT LAKES	4100003050020	STEUBEN	INA0352_01	FISH CREEK WEST BRANCH
GREAT LAKES	4100003050030	STEUBEN	INA0353_01	FISH CREEK
GREAT LAKES	4100003050050	DEKALB	INA0355_T1072	HERMAN SWEET DITCH
GREAT LAKES	4100003050060	DEKALB	INA0356_01	FISH CREEK
GREAT LAKES	4100003050060	DEKALB	INA0356_01	FISH CREEK
GREAT LAKES	4100003060050	DEKALB	INA0365_T1067	ST. JOSEPH RIVER
GREAT LAKES	4100003060070	DEKALB	INA0367_T1058	ST. JOSEPH RIVER
GREAT LAKES	4100003070010	DEKALB	INA0371_00	DAVIS DITCH AND TRIBS
GREAT LAKES	4100003070010	DEKALB	INA0371_T1059	ST. JOSEPH RIVER
GREAT LAKES	4100003070010	DEKALB	INA0371_T1059	ST. JOSEPH RIVER
GREAT LAKES	4100003070040	ALLEN	INA0374_01	ST JOSEPH RIVER (UPSTREAM OF METCALF DITCH)
GREAT LAKES	4100003070040	ALLEN	INA0374_02	ST JOSEPH RIVER (DOWNSTREAM OF METCALF DITCH)
GREAT LAKES	4100003080010	DEKALB	INA0381_03	LEINS DITCH (UPSTREAM OF MCCULLOUGH DITCH)
GREAT LAKES	4100003080030	DEKALB	INA0383_T1028	CEDAR CREEK
GREAT LAKES	4100003080030	DEKALB	INA0383_T1028	CEDAR CREEK
GREAT LAKES	4100003080030	DEKALB	INA0383_T1070	SWARTZ DITCH
GREAT LAKES	4100003080040	DEKALB	INA0384_T1001	MAISON DITCH - UNNAMED TRIBUTARY
GREAT LAKES	4100003080040	DEKALB	INA0384_T1001	MAISON DITCH - UNNAMED TRIBUTARY
GREAT LAKES	4100003080050	DEKALB	INA0385_T1029	CEDAR CREEK
GREAT LAKES	4100003080050	DEKALB	INA0385_T1029	CEDAR CREEK
GREAT LAKES	4100003090020	DEKALB	INA0392_01	PECKHART DITCH (HEADWATERS)
GREAT LAKES	4100003090020	DEKALB	INA0392_02	PECHART DITCH
GREAT LAKES	4100003090020	DEKALB	INA0392_03	OBER DITCH - UNNAMED TRIBUTARY
GREAT LAKES	4100003090020	DEKALB	INA0392_04	OBER DITCH
GREAT LAKES	4100003090020	DEKALB	INA0392_T1001	LINTZ LAKE INLET
GREAT LAKES	4100003090020	DEKALB	INA0392_T1002	LINTZ LAKE OUTLET

BASIN	HYDROLOGIC UNIT CODE	COUNTY	ASSESSMENT UNIT ID	ASSESSMENT UNIT NAME
GREAT LAKES	4100003090020	DEKALB	INA0392_T1075	DIEHL DITCH
GREAT LAKES	4100003090030	DEKALB	INA0393_T1032	GARRETT CITY DITCH
GREAT LAKES	4100003090030	DEKALB	INA0393_T1033	CEDAR CREEK-MAINSTEM
GREAT LAKES	4100003090030	DEKALB	INA0393_T1033	CEDAR CREEK-MAINSTEM
GREAT LAKES	4100003090030	DEKALB	INA0393_T1034	CEDAR CREEK
GREAT LAKES	4100003090030	DEKALB	INA0393_T1034	CEDAR CREEK
GREAT LAKES	4100003090030	DEKALB	INA0393_T1034	CEDAR CREEK
GREAT LAKES	4100003090030	DEKALB	INA0393_T1060	DOSCH DITCH
GREAT LAKES	4100003090030	DEKALB	INA0393_T1060	DOSCH DITCH
GREAT LAKES	4100003090050	DEKALB	INA0395_T1061	LITTLE CEDAR CREEK TRIB
GREAT LAKES	4100003090050	DEKALB	INA0395_T1062	LITTLE CEDAR CREEK
GREAT LAKES	4100003090060	DEKALB	INA0396_T1069	LITTLE CEDAR CREEK
GREAT LAKES	4100003090060	DEKALB	INA0396_T1069	LITTLE CEDAR CREEK
GREAT LAKES	4100003090080	ALLEN	INA0398_T1036	CEDAR CREEK
GREAT LAKES	4100003090080	ALLEN	INA0398_T1036	CEDAR CREEK
GREAT LAKES	4100003090080	ALLEN	INA0398_T1077	WILLOW CREEK AND TRIB
GREAT LAKES	4100003090090	ALLEN	INA0399_T1037	CEDAR CREEK
GREAT LAKES	4100003090090	ALLEN	INA0399_T1037	CEDAR CREEK
GREAT LAKES	4100003100040	ALLEN	INA03A4_M1042	ST. JOSEPH RIVER
GREAT LAKES	4100004040020	ADAMS	INA0442_T1001A	FUCH DITCH - UNNAMED TRIBUTARY (CR 17)
GREAT LAKES	4100004040020	ADAMS	INA0442_T1001A	FUCH DITCH - UNNAMED TRIBUTARY (CR 17)
GREAT LAKES	4100004040030	ADAMS	INA0443_T1014	GATES DITCH
GREAT LAKES	4100004040050	ADAMS	INA0445_00	DUER DITCH (ADAMS) AND OTHER TRIBS
GREAT LAKES	4100004040060	ADAMS	INA0446_T1015	ST. MARYS RIVER
GREAT LAKES	4100004040070	ADAMS	INA0447_T1002	MARTZ CREEK-RUPPERT DITCH AND UNNAMED TRIBUTARY
GREAT LAKES	4100004040080	ADAMS	INA0448_00	BORUM RUN AND TRIBS
GREAT LAKES	41000040407	ADAMS	INA0448_T1003B	BLUHM DITCH
GREAT LAKES	4100004050040	ALLEN	INA0454_T1005	ST. MARYS RIVER
GREAT LAKES	4100004050040	ALLEN	INA0454_T1021	ST. MARYS RIVER
GREAT LAKES	4100004050040	ALLEN	INA0454_T1021	ST. MARYS RIVER
GREAT LAKES	4100004060030	ALLEN	INA0463_T1003	ST. MARYS RIVER

BASIN	HYDROLOGIC UNIT CODE	COUNTY	ASSESSMENT UNIT ID	ASSESSMENT UNIT NAME
GREAT LAKES	4100004060050	ALLEN	INA0465_00	JUNK DITCH AND OTHER TRIBS
GREAT LAKES	4100004060050	ALLEN	INA0465_T1002	ST. MARYS RIVER
GREAT LAKES	4100004060050	ALLEN	INA0465_T1002	ST MARYS RIVER
GREAT LAKES	4100004060060	RIPLEY	INA0466_T1013	LOWTHER NEUHAUS DITCH
GREAT LAKES	4100004060060	RIPLEY	INA0466_T1022	ST MARYS RIVER
GREAT LAKES	4100004060060	RIPLEY	INA0466_T1022	ST. MARYS RIVER
GREAT LAKES	4100005010010	RIPLEY	INA0511_M1007	MAUMEE RIVER
GREAT LAKES	4100005010010	RIPLEY	INA0511_M1007	MAUMEE RIVER
GREAT LAKES	4100005010040	CLARK	INA0514_M1006	MAUMEE RIVER
GREAT LAKES	4100005010040	CLARK	INA0514_M1006	MAUMEE RIVER
GREAT LAKES	4100005010060	CLARK	INA0516_M1005	MAUMEE RIVER
GREAT LAKES	4100005010080	CLARK	INA0518_M1004	MAUMEE RIVER
GREAT LAKES	4100005010100	FLOYD	INA051A_M1003	MAUMEE RIVER
GREAT LAKES	4100005010110	FLOYD	INA051B_01	BLACK CREEK (HARLAN, IN)
GREAT LAKES	4100005010110	FLOYD	INA051B_01	BLACK CREEK (HARLAN, IN)
GREAT LAKES	4100005010110	FLOYD	INA051B_01	BLACK CREEK (HARLAN, IN)
GREAT LAKES	4100005010110	WASHINGTON	INA051B_01	BLACK CREEK (HARLAN, IN)
GREAT LAKES	4100005010110	WASHINGTON	INA051B_T1001	OBERHALTZER DITCH
GREAT LAKES	4100005010110	WASHINGTON	INA051B_T1002	REICHELDERFER DITCH
GREAT LAKES	4100005010110	WASHINGTON	INA051B_T1003	WARD LAKE DITCH
GREAT LAKES	4100005010120	WASHINGTON	INA051C_M1002	MAUMEE RIVER
GREAT LAKES	4100005010120	WASHINGTON	INA051C_M1002	MAUMEE RIVER
GREAT LAKES	4100005010130	WASHINGTON	INA051D_M1001	MAUMEE RIVER
GREAT LAKES	4100005010120	WASHINGTON	INA051D_M1001	MAUMEE RIVER
GREAT LAKES	4100005010140	WASHINGTON	INA051E_00	HAM INTERCEPTOR DITCH
GREAT LAKES	4100005010140	WASHINGTON	INA051E_00	HAM INTERCEPTOR DITCH
GREAT LAKES	4100007120020	DEARBORN	INA07C2_01	FLATROCK CREEK (UPSTREAM OF MONROEVILLE, IN)
GREAT LAKES	4100007120020	DEARBORN	INA07C2_02	FLATROCK CREEK (DOWNSTREAM OF MONROEVILLE, IN)
GREAT LAKES	4100007120020	DEARBORN	INA07C2_02	FLATROCK CREEK (DOWNSTREAM OF MONROEVILLE, IN)
GREAT LAKES	4100007120020	DEARBORN	INA07C2_T1001	FLATROCK CREEK - UNNAMED TRIBUTARY (OHIO)
GREAT LAKES	4100007120020	DEARBORN	INA07C2_T1002	FLATROCK CREEK - UNNAMED TRIBUTARY

BASIN	HYDROLOGIC UNIT CODE	COUNTY	ASSESSMENT UNIT ID	ASSESSMENT UNIT NAME
GREAT LAKES	4100007120020	DECATUR	INA07C2_T1003	FLATROCK CREEK - UNNAMED TRIBUTARY
GREAT LAKES	4100007120020	DECATUR	INA07C2_T1004	BROWN DITCH
GREAT LAKES	4100007120020	DECATUR	INA07C2_T1004	BROWN DITCH
GREAT LAKES	4100007120020	OHIO	INA07C2_T1004A	BROWN DITCH - UNNAMED TRIBUTARY
GREAT LAKES	4100007120020	OHIO	INA07C2_T1004B	BROWN DITCH - UNNAMED TRIBUTARY
GREAT LAKES	4100007120020	ALLEN	INA07C2_T1005	SCOFF DITCH
GREAT LAKES	4100007120040	ALLEN	INA07C4_T1001	GROMEAUX DITCH
UPPER WABASH RIVER	5120101050050	CLAY	INB0155_T1013	EAST PRONG (HEADWATER)-UNNAMED TRIBUTARY
UPPER WABASH RIVER	5120101050060	RUSH	INB0156_T1001	LIMBERLOST CREEK-UNNAMED TRIBUTARY
UPPER WABASH RIVER	5120101050060	RUSH	INB0156_T1006	OAKLEY DITCH
UPPER WABASH RIVER	5120104020040	WHITLEY	INB0424_01	BLUE RIVER (DOWNSTREAM OF COLUMBIA CITY)
UPPER WABASH RIVER	5120104030020	WHITLEY	INB0432_00	STONY CREEK (EAST OF RABER ROAD)
UPPER WABASH RIVER	5120104030020	WHITLEY	INB0432_01	STONY CREEK (WEST OF RABER ROAD)
UPPER WABASH RIVER	5120104030020	WHITLEY	INB0432_01	STONY CREEK (WEST OF RABER ROAD)
UPPER WABASH RIVER	5120104030020	WHITLEY	INB0432_02	EEL RIVER-UNNAMED TRIBUTARY
UPPER WABASH RIVER	5120104050090	MIAMI	INB0459_00	PAW PAW CREEK - OREN DITCH
UPPER WABASH RIVER	5120104070010	MIAMI	INB0471_T1004	UNNAMED TRIBUTARY
UPPER WABASH RIVER	5120106010070	KOSCIUSKO	INB0618_T1003	TIPPECANOE RIVER (DOWNSTREAM OF TIPPECANOE LAKE)
UPPER WABASH RIVER	5120106030050	KOSCIUSKO	INB0635_T1011	TIPPECANOE RIVER
UPPER WABASH RIVER	5120106030050	KOSCIUSKO	INB0635_T1040	TIPPECANOE RIVER
UPPER WABASH RIVER	5120106030050	KOSCIUSKO	INB0635_T1040	TIPPECANOE RIVER
UPPER WABASH RIVER	5120106040030	MARSHALL	INB0643_00	DEER CREEK
UPPER WABASH RIVER	5120106040030	MARSHALL	INB0643_T1001	DEER CREEK-HEADWATER TRIBUTARY
UPPER WABASH RIVER	5120106040080	FULTON	INB0648_T1042	TIPPECANOE RIVER
UPPER WABASH RIVER	5120106050040	FULTON	INB0654_T1018	TIPPECANOE RIVER
UPPER WABASH RIVER	5120106050040	FULTON	INB0654_T1018	TIPPECANOE RIVER
UPPER WABASH RIVER	51201060507	FULTON	INB0657_T1001	UNNAMED TRIBUTARY (NEAR WOODROW, IN)

BASIN	HYDROLOGIC UNIT CODE	COUNTY	ASSESSMENT UNIT ID	ASSESSMENT UNIT NAME
UPPER WABASH RIVER	51201060507	FULTON	INB0657_T1002	UNNAMED TRIBUTARY
UPPER WABASH RIVER	5120106050100	FULTON	INB065A_00	MUD CREEK (UPSTREAM OF CESSNA DITCH)
UPPER WABASH RIVER	5120106060090	PULASKI	INB0669_T1024	TIPPECANOE RIVER
UPPER WABASH RIVER	5120106090020	FULTON	INB0692_T1003	TRAVERS DITCH
UPPER WABASH RIVER	5120106090020	FULTON	INB0692_T1003	TRAVERS DITCH
UPPER WABASH RIVER	5120106100010	PULASKI	INB06A1_M1029	TIPPECANOE RIVER
UPPER WABASH RIVER	5120106100020	WHITE	INB06A2_01	ACKERMAN DITCH (DOWNSTREAM OF CR 1000N)
UPPER WABASH RIVER	5120106100020	WHITE	INB06A2_T1004	UNNAMED CHANNEL (TO AND FROM TIPPECANOE RIVER)
UPPER WABASH RIVER	5120106100030	WHITE	INB06A3_T1031	TIPPECANOE RIVER
UPPER WABASH RIVER	5120106130010	WHITE	INB06D1_01	TIPPECANOE RIVER (DOWNSTREAM OF TIMMONS DITCH)
UPPER WABASH RIVER	5120106130010	WHITE	INB06D1_01	TIPPECANOE RIVER (DOWNSTREAM OF TIMMONS DITCH)
UPPER WABASH RIVER	5120106150040	WHITE	INB06F4_01	SPRING CREEK (DOWNSTREAM OF EMGE DITCH)
UPPER WABASH RIVER	5120106150040	WHITE	INB06F4_T1002	SPRING CREEK-UNNAMED TRIBUTARY
UPPER WABASH RIVER	5120106150050	TIPPECANOE	INB06F5_M1096	TIPPECANOE RIVER
UPPER WABASH RIVER	5120106150060	WHITE	INB06F6_01	MYERS DITCH (ROUND GROVE TWP)
UPPER WABASH RIVER	5120106150060	WHITE	INB06F6_01	MYERS DITCH (ROUND GROVE TWP)
UPPER WABASH RIVER	5120106150080	TIPPECANOE	INB06F8_M1097	TIPPECANOE RIVER
UPPER WABASH RIVER	5120107020030	HOWARD	INB0723_T1011	LITTLE WILDCAT CREEK (DOWNSTREAM OF VOGUS DITCH)
LOWER WABASH RIVER	5120108040010	WHITE	INB0841_01	BIG PINE CREEK (HEADWATER)
LOWER WABASH RIVER	5120108040010	WHITE	INB0841_01	BIG PINE CREEK (HEADWATER)
LOWER WABASH RIVER	5120108040010	WHITE	INB0841_01	BIG PINE CREEK (HEADWATER)
LOWER WABASH RIVER	5120108040010	WHITE	INB0841_T1001	BIG PINE CREEK - UNNAMED HEADWATER TRIBUTARY
LOWER WABASH RIVER	5120108040010	WHITE	INB0841_T1001	BIG PINE CREEK - UNNAMED HEADWATER TRIBUTARY
LOWER WABASH RIVER	5120108040010	WHITE	INB0841_T1002	VANATTA-O'CONNER DITCHES
LOWER WABASH RIVER	5120108040010	WHITE	INB0841_T1002	VANATTA-O'CONNER DITCHES
LOWER WABASH RIVER	5120108040010	WHITE	INB0841_T1002	VANATTA-O'CONNER DITCHES

BASIN	HYDROLOGIC UNIT CODE	COUNTY	ASSESSMENT UNIT ID	ASSESSMENT UNIT NAME
LOWER WABASH RIVER	5120108040010	WHITE	INB0841_T1003	ROUDEBUSH DITCH
LOWER WABASH RIVER	5120108040010	WHITE	INB0841_T1003	ROUDEBUSH DITCH
LOWER WABASH RIVER	5120108040040	BENTON	INB0844_T1002	OWENS DITCH
LOWER WABASH RIVER	5120108160010	BOONE	INB08G1_01	BIG RACCOON CREEK (UPSTREAM OF WELLS DITCH)
LOWER WABASH RIVER	5120108160010	BOONE	INB08G1_01	BIG RACCOON CREEK (UPSTREAM OF WELLS DITCH)
LOWER WABASH RIVER	5120108160010	BOONE	INB08G1_T1002	WELLS DITCH
LOWER WABASH RIVER	5120108160090	PUTNAM	INB08G9_T1042	SOUTH RAMP CREEK
LOWER WABASH RIVER	5120110010010	CLINTON	INB1011_T1004B	MALLOT DITCH
LOWER WABASH RIVER	5120110010040	CLINTON	INB1014_01	WINCOOP DITCH (UPSTREAM OF SCOTT DITCH)
LOWER WABASH RIVER	5120110010070	BOONE	INB1017_T1002	BARNES DITCH
LOWER WABASH RIVER	5120110010070	BOONE	INB1017_T1002	BARNES DITCH
LOWER WABASH RIVER	5120110010080	BOONE	INB1018_01	BROWN'S WONDER CREEK
LOWER WABASH RIVER	5120110020060	MONTGOMERY	INB1026_T1001	SUGAR CREEK
OHIO RIVER TRIBUTARIES	5140201040040	PERRY	INE0144_00	DEER CREEK-MAIN STEM
OHIO RIVER TRIBUTARIES	5140201040060	PERRY	INE0146_T1001	NEGLIE CREEK - UNNAMED TRIBUTARY
OHIO RIVER TRIBUTARIES	5140201040060	PERRY	INE0146_T1001	NEGLIE CREEK - UNNAMED TRIBUTARY
OHIO RIVER TRIBUTARIES	5140201060020	PERRY	INE0162_01	TIGE CREEK (UPSTREAM OF I64)
OHIO RIVER TRIBUTARIES	5140201060040	PERRY	INE0164_02	WINDING BRANCH (DOWNSTREAM OF CELINA LAKE)
OHIO RIVER TRIBUTARIES	5140201060050	PERRY	INE0165_T1053	MIDDLE FORK ANDERSON R
OHIO RIVER TRIBUTARIES	5140201060050	PERRY	INE0165_T1053	MIDDLE FORK ANDERSON R
OHIO RIVER TRIBUTARIES	5140201060080	PERRY	INE0168_T1001A	LITTLE SULPHER CREEK (UPSTREAM OF IMPOUNDMENT)
OHIO RIVER TRIBUTARIES	5140201060080	PERRY	INE0168_T1001B	WHEATLEY CREEK
OHIO RIVER TRIBUTARIES	5140201060100	PERRY	INE016A_01	ANDERSON RIVER, MIDDLE FORK (UPSTREAM OF THEIS CREEK)
OHIO RIVER TRIBUTARIES	5140201060100	PERRY	INE016A_T1001A	THEIS CREEK (HEADWATER)
OHIO RIVER TRIBUTARIES	5140201060110	PERRY	INE016B_02	ANDERSON RIVER, MIDDLE FORK
OHIO RIVER TRIBUTARIES	5140201070010	CRAWFORD	INE0171_01	ANDERSON RIVER (HEADWATER)

BASIN	HYDROLOGIC UNIT CODE	COUNTY	ASSESSMENT UNIT ID	ASSESSMENT UNIT NAME
OHIO RIVER TRIBUTARIES	5140201070010	CRAWFORD	INE0171_T1001	MITCHELL CREEK
OHIO RIVER TRIBUTARIES	5140201070020	CRAWFORD	INE0172_01	ANDERSON RIVER (UPSTREAM OF WADDLE BRANCH)
OHIO RIVER TRIBUTARIES	5140201070040	PERRY	INE0174_T1003	ROCKHOUSE BRANCH
OHIO RIVER TRIBUTARIES	5140201070050	DUBOIS	INE0175_01	HURRICANE CREEK
OHIO RIVER TRIBUTARIES	5140201070050	DUBOIS	INE0175_01	HURRICANE CREEK
OHIO RIVER TRIBUTARIES	5140201070050	DUBOIS	INE0175_01	HURRICANE CREEK
OHIO RIVER TRIBUTARIES	5140201070080	PERRY	INE0178_T1001	CROOKS HOLLOW CREEK
OHIO RIVER TRIBUTARIES	5140201070080	SPENCER	INE0178_T1002A	SWINGING CREEK - UNNAMED TRIBUTARY
OHIO RIVER TRIBUTARIES	5140201070090	PERRY	INE0179_T1002	LANMAN RUN
OHIO RIVER TRIBUTARIES	5140201070100	SPENCER	INE017A_01	ANDERSON RIVER (UPSTREAM OF HUFFMAN, IN)
OHIO RIVER TRIBUTARIES	5140201070100	SPENCER	INE017A_01	ANDERSON RIVER (UPSTREAM OF HUFFMAN, IN)
OHIO RIVER TRIBUTARIES	5140201070100	SPENCER	INE017A_02	ANDERSON RIVER (DOWNSTREAM OF HUFFMAN, IN)
OHIO RIVER TRIBUTARIES	5140201070100	SPENCER	INE017A_02	ANDERSON RIVER (DOWNSTREAM OF HUFFMAN, IN)
OHIO RIVER TRIBUTARIES	5140201070100	SPENCER	INE017A_03	ANDERSON RIVER
OHIO RIVER TRIBUTARIES	5140201070100	SPENCER	INE017A_03	ANDERSON RIVER
OHIO RIVER TRIBUTARIES	5140201070100	SPENCER	INE017A_03	ANDERSON RIVER
OHIO RIVER TRIBUTARIES	5140201070100	SPENCER	INE017A_T1001	ANDERSON RIVER - UNNAMED TRIBUTARY
OHIO RIVER TRIBUTARIES	5140201070110	PERRY	INE017B_01	ANDERSON RIVER
OHIO RIVER TRIBUTARIES	5140201070120	PERRY	INE017C_01	ANDERSON RIVER
OHIO RIVER TRIBUTARIES	5140201070120	PERRY	INE017C_01	ANDERSON RIVER
OHIO RIVER TRIBUTARIES	5140201070120	PERRY	INE017C_01	ANDERSON RIVER
OHIO RIVER TRIBUTARIES	5140201080030	SPENCER	INE0183_01	CROOKED CREEK
OHIO RIVER TRIBUTARIES	5140201080030	SPENCER	INE0183_01	CROOKED CREEK
OHIO RIVER TRIBUTARIES	5140201080030	SPENCER	INE0183_T1002	CROOKED CREEK -- UNNAMED TRIBUTARY
OHIO RIVER TRIBUTARIES	5140201080050	SPENCER	INE0185_00	CROOKED CREEK-CEDAR CREST LAKE
OHIO RIVER TRIBUTARIES	5140201080050	SPENCER	INE0185_00	CROOKED CREEK-CEDAR CREST LAKE

BASIN	HYDROLOGIC UNIT CODE	COUNTY	ASSESSMENT UNIT ID	ASSESSMENT UNIT NAME
OHIO RIVER TRIBUTARIES	5140201090050	SPENCER	INE0195_00	LITTLE SANDY CREEK
OHIO RIVER TRIBUTARIES	5140201090050	SPENCER	INE0195_00	LITTLE SANDY CREEK
OHIO RIVER TRIBUTARIES	5140201140020	DUBOIS	INE01E2_T1048	N. F. LITTLE PIGEON CR AND TRIB
OHIO RIVER TRIBUTARIES	5140201140030	SPENCER	INE01E3_T1044	LITTLE PIGEON CREEK
OHIO RIVER TRIBUTARIES	5140201140030	SPENCER	INE01E3_T1044	LITTLE PIGEON CREEK
OHIO RIVER TRIBUTARIES	5140201140060	WARRICK	INE01E6_T1001	LITTLE PIGEON CREEK
OHIO RIVER TRIBUTARIES	5140201140060	WARRICK	INE01E6_T1001	LITTLE PIGEON CREEK
OHIO RIVER TRIBUTARIES	5140201140090	WARRICK	INE01E9_T1002	LITTLE PIGEON CREEK
OHIO RIVER TRIBUTARIES	5140201140100	SPENCER	INE01EA_T1003	LITTLE PIGEON CREEK
OHIO RIVER TRIBUTARIES	5140201150020	WARRICK	INE01F2_T1004	LITTLE PIGEON CREEK
OHIO RIVER TRIBUTARIES	5140201150050	SPENCER	INE01F5_T1005	LITTLE PIGEON CREEK
OHIO RIVER TRIBUTARIES	5140201150060	WARRICK	INE01F6_T1006	LITTLE PIGEON CREEK-RED BUSH
OHIO RIVER TRIBUTARIES	5140201150060	WARRICK	INE01F6_T1006	LITTLE PIGEON CREEK-RED BUSH
OHIO RIVER TRIBUTARIES	5140201150080	WARRICK	INE01F8_T1007	LITTLE PIGEON CREEK
OHIO RIVER TRIBUTARIES	5140201150080	WARRICK	INE01F8_T1007	LITTLE PIGEON CREEK
OHIO RIVER TRIBUTARIES	5140201160010	WARRICK	INE01G1_T1008	CYPRESS CREEK
OHIO RIVER TRIBUTARIES	5140201160020	WARRICK	INE01G2_T1009	CYPRESS CREEK
OHIO RIVER TRIBUTARIES	5140201160020	WARRICK	INE01G2_T1009	CYPRESS CREEK
OHIO RIVER TRIBUTARIES	5140202040120	VANDERBURGH	INE024C_T1004	PIGEON CREEK
GREAT MIAMI RIVER	5080001110010	RANDOLPH	ING01B1_00	GREENVILLE CREEK
GREAT MIAMI RIVER	5080001110010	RANDOLPH	ING01B1_00	GREENVILLE CREEK
GREAT MIAMI RIVER	5080001110010	RANDOLPH	ING01B1_00	GREENVILLE CREEK
GREAT MIAMI RIVER	5080002070030	UNION	ING0273_00	LITTLE FOURMILE CREEK
GREAT MIAMI RIVER	5080002070030	UNION	ING0273_00	LITTLE FOURMILE CREEK
GREAT MIAMI RIVER	5080002070030	UNION	ING0273_00	LITTLE FOURMILE CREEK
GREAT MIAMI RIVER	5080002080020	UNION	ING0282_00	INDIAN CREEK- BRANDYWINE CREEK

BASIN	HYDROLOGIC UNIT CODE	COUNTY	ASSESSMENT UNIT ID	ASSESSMENT UNIT NAME
GREAT MIAMI RIVER	5080002080020	UNION	ING0282_00	INDIAN CREEK- BRANDYWINE CREEK
GREAT MIAMI RIVER	5080002080020	UNION	ING0282_00	INDIAN CREEK- BRANDYWINE CREEK
GREAT MIAMI RIVER	5080003030030	WAYNE	ING0333_T1009	GEPHART DITCH-UNNAMED TRIBUTARY
GREAT MIAMI RIVER	5080003070130	UNION	ING037D_00	SILVER CREEK – WHITEWATER LAKE
GREAT LAKES	4050001110030	STEUBEN	INJ01B3_T1032	PIGEON CREEK
GREAT LAKES	4050001110030	STEUBEN	INJ01B3_T1033	MUD CREEK
GREAT LAKES	4050001110040	STEUBEN	INJ01B4_T1297	PIGEON CREEK
GREAT LAKES	4050001110110	LAGRANGE	INJ01BB_T1007	TURKEY CREEK - UNNAMED TRIBUTARY
GREAT LAKES	4050001110110	LAGRANGE	INJ01BB_T1007	TURKEY CREEK - UNNAMED TRIBUTARY
GREAT LAKES	4050001110110	LAGRANGE	INJ01BB_T1007	TURKEY CREEK - UNNAMED TRIBUTARY
GREAT LAKES	4050001120010	LAGRANGE	INJ01C1_03	PIGEON RIVER (DOWNSTREAM OF ONTARIO MILLPOND)
GREAT LAKES	4050001120060	LAGRANGE	INJ01C6_T1001A	VAN NATTA DITCH - UNNAMED TRIBUTARY
GREAT LAKES	4050001140010	LAGRANGE	INJ01E1_T1301	EMMA CREEK TRIB
GREAT LAKES	4050001140010	LAGRANGE	INJ01E1_T1301	EMMA CREEK TRIB
GREAT LAKES	4050001180020	NOBLE	INJ01J2_01	CAROL CREEK
GREAT LAKES	4050001180020	NOBLE	INJ01J2_01	CAROL CREEK
GREAT LAKES	4050001190030	ELKHART	INJ01K3_02	STONY CREEK (DOWNSTREAM OF MILLERSBURG, IN)
GREAT LAKES	4050001190060	KOSCIUSKO	INJ01K6_01	MAYER DITCH
GREAT LAKES	4050001190060	KOSCIUSKO	INJ01K6_01	MAYER DITCH
GREAT LAKES	4050001190060	KOSCIUSKO	INJ01K6_01	MAYER DITCH
GREAT LAKES	4050001190060	KOSCIUSKO	INJ01K6_01	MAYER DITCH
GREAT LAKES	4050001190060	KOSCIUSKO	INJ01K6_01	MAYER DITCH
GREAT LAKES	4050001200070	ELKHART	INJ01M7_01	BERLIN COURT DITCH (UPSTREAM OF AMISH ACRES)
GREAT LAKES	4050001200070	ELKHART	INJ01M7_01	BERLIN COURT DITCH (UPSTREAM OF AMISH ACRES)
GREAT LAKES	4050001200070	ELKHART	INJ01M7_01	BERLIN COURT DITCH (UPSTREAM OF AMISH ACRES)
GREAT LAKES	4050001210020	ELKHART	INJ01N2_01	ROCK RUN CREEK (UPPER)
GREAT LAKES	4050001210020	ELKHART	INJ01N2_03	ROCK RUN CREEK (LOWER)
GREAT LAKES	4050001210060	ELKHART	INJ01N6_M1008	ST. JOSEPH RIVER
GREAT LAKES	4050001230010	ELKHART	INJ01R1_01	WISLER DITCH
GREAT LAKES	4050001230010	ELKHART	INJ01R1_01	WISLER DITCH

BASIN	HYDROLOGIC UNIT CODE	COUNTY	ASSESSMENT UNIT ID	ASSESSMENT UNIT NAME
GREAT LAKES	4050001240010	ST JOSEPH	INJ01T1_T1002A	ELLER DITCH - UNNAMED TRIBUTARIES (HEADWATERS)
GREAT LAKES	4050001240010	ST JOSEPH	INJ01T1_T1002B	ELLER DITCH - UNNAMED TRIBUTARY
GREAT LAKES	4050001240010	ST JOSEPH	INJ01T1_T1002C	ELLER DITCH - UNNAMED TRIBUTARY
UPPER ILLINOIS RIVER	71200030304	LAKE	INK0333_00	HART DITCH (PLUM CREEK) AND OTHER TRIBS
UPPER ILLINOIS RIVER	71200030304	LAKE	INK0333_00	HART DITCH (PLUM CREEK) AND OTHER TRIBS
UPPER ILLINOIS RIVER	71200030304	LAKE	INK0333_00	HART DITCH (PLUM CREEK) AND OTHER TRIBS
UPPER ILLINOIS RIVER	7120003030030	LAKE	INK0333_T1003	DYER DITCH
UPPER ILLINOIS RIVER	7120003030040	LAKE	INK0334_01	CADY MARSH DITCH
UPPER ILLINOIS RIVER	7120003030040	LAKE	INK0334_01	CADY MARSH DITCH
UPPER ILLINOIS RIVER	7120003030040	LAKE	INK0334_01	CADY MARSH DITCH
UPPER ILLINOIS RIVER	7120003030040	LAKE	INK0334_01	CADY MARSH DITCH
OHIO RIVER TRIBUTARIES	5140101030040	JEFFERSON	INN0134_00	INDIAN KENTUCK CREEK-SEALS FORK
OHIO RIVER TRIBUTARIES	5140101030040	JEFFERSON	INN0134_T1034	INDIAN KENTUCK CREEK
OHIO RIVER TRIBUTARIES	5140101030040	JEFFERSON	INN0134_T1034	INDIAN KENTUCK CREEK
OHIO RIVER TRIBUTARIES	5140101040050	JEFFERSON	INN0145_T1002	DEANS BRANCH
OHIO RIVER TRIBUTARIES	5140101040050	JEFFERSON	INN0145_T1002	DEANS BRANCH
OHIO RIVER TRIBUTARIES	5140101070010	CLARK	INN0171_T1002	FOURTEENMILE CREEK, EAST FORK - UNNAMED TRIBUTARY
OHIO RIVER TRIBUTARIES	5140101070010	CLARK	INN0171_T1002	FOURTEENMILE CREEK, EAST FORK - UNNAMED TRIBUTARY
OHIO RIVER TRIBUTARIES	5140101070010	CLARK	INN0171_T1002	FOURTEENMILE CREEK, EAST FORK - UNNAMED TRIBUTARY
OHIO RIVER TRIBUTARIES	5140101070040	CLARK	INN0174_02	FOURTEENMILE CREEK
OHIO RIVER TRIBUTARIES	5140101070090	CLARK	INN0179_00	FOURTEEN MILE CREEK-DRY BRANCH
OHIO RIVER TRIBUTARIES	5140101070100	CLARK	INN017A_00	YANKEE CREEK
OHIO RIVER TRIBUTARIES	5140101140040	CLARK	INN01E4_01	MILLER FORK
OHIO RIVER TRIBUTARIES	5140101140060	CLARK	INN01E6_T1001	SILVER CREEK - UNNAMED TRIBUTARY
OHIO RIVER TRIBUTARIES	5140101140080	CLARK	INN01E8_00	SUGAR RUN
OHIO RIVER TRIBUTARIES	5140101140080	CLARK	INN01E8_00	SUGAR RUN
OHIO RIVER TRIBUTARIES	5140101140110	CLARK	INN01EB_01	SILVER CREEK

BASIN	HYDROLOGIC UNIT CODE	COUNTY	ASSESSMENT UNIT ID	ASSESSMENT UNIT NAME
OHIO RIVER TRIBUTARIES	5140101140110	CLARK	INN01EB_01	SILVER CREEK
OHIO RIVER TRIBUTARIES	5140101140110	CLARK	INN01EB_T1001	SILVER CREEK - UNNAMED TRIBUTARY
OHIO RIVER TRIBUTARIES	5140101140170	FLOYD	INN01EH_T1003	SILVER CREEK
OHIO RIVER TRIBUTARIES	5140104050070	HARRISON	INN0457_00	BUCK CREEK-MAIN STEM
OHIO RIVER TRIBUTARIES	5140104050070	HARRISON	INN0457_00	BUCK CREEK-MAIN STEM
OHIO RIVER TRIBUTARIES	5140104080020	FLOYD	INN0482_00	LITTLE INDIAN CREEK (NORTH)
OHIO RIVER TRIBUTARIES	5140104080030	FLOYD	INN0483_00	INDIAN CREEK-GALENA
OHIO RIVER TRIBUTARIES	5140104080030	FLOYD	INN0483_00	INDIAN CREEK-GALENA
OHIO RIVER TRIBUTARIES	5140104080030	FLOYD	INN0483_00	INDIAN CREEK-GALENA
OHIO RIVER TRIBUTARIES	5140104080040	FLOYD	INN0484_02	INDIAN CREEK
OHIO RIVER TRIBUTARIES	5140104080050	FLOYD	INN0485_01	INDIAN CREEK
OHIO RIVER TRIBUTARIES	5140104080080	FLOYD	INN0488_00	INDIAN CREEK-ABOVE GEORGETOWN CREEK
OHIO RIVER TRIBUTARIES	5140104080100	FLOYD	INN048A_01	INDIAN CREEK
OHIO RIVER TRIBUTARIES	5140104090010	HARRISON	INN0491_01	INDIAN CREEK
OHIO RIVER TRIBUTARIES	5140104090040	HARRISON	INN0494_00	INDIAN CREEK-CRANDALL BRANCH
OHIO RIVER TRIBUTARIES	5140104090050	HARRISON	INN0495_T1050	INDIAN CREEK
OHIO RIVER TRIBUTARIES	5140104090060	HARRISON	INN0496_T1051	INDIAN CREEK
OHIO RIVER TRIBUTARIES	5140104100010	HARRISON	INN04A1_00	INDIAN CREEK-NORTH KARST AREA
OHIO RIVER TRIBUTARIES	5140104100010	HARRISON	INN04A1_00	INDIAN CREEK-NORTH KARST AREA
OHIO RIVER TRIBUTARIES	5140104100030	HARRISON	INN04A3_00	INDIAN CREEK-DEVILS BACKBONE
OHIO RIVER TRIBUTARIES	5140104100030	HARRISON	INN04A3_00	INDIAN CREEK-DEVILS BACKBONE
OHIO RIVER TRIBUTARIES	5140104100030	HARRISON	INN04A3_00	INDIAN CREEK-DEVILS BACKBONE
OHIO RIVER TRIBUTARIES	5140104100040	HARRISON	INN04A4_00	INDIAN CREEK-BLUE SPRING
OHIO RIVER TRIBUTARIES	5140104130060	WASHINGTON	INN04D6_01	BEAR CREEK (HEADWATER)
OHIO RIVER TRIBUTARIES	5140104130060	WASHINGTON	INN04D6_02	BEAR CREEK
OHIO RIVER TRIBUTARIES	5140104130060	WASHINGTON	INN04D6_T1001	LITTLE BEAR CREEK

BASIN	HYDROLOGIC UNIT CODE	COUNTY	ASSESSMENT UNIT ID	ASSESSMENT UNIT NAME
OHIO RIVER TRIBUTARIES	5140104130080	WASHINGTON	INN04D8_T1044	SOUTH FORK BLUE RIVER
OHIO RIVER TRIBUTARIES	5140104140010	HARRISON	INN04E1_T1001	BLUE RIVER
OHIO RIVER TRIBUTARIES	5140104140010	WASHINGTON	INN04E1_T1040	BLUE RIVER
OHIO RIVER TRIBUTARIES	5140104140050	CRAWFORD	INN04E5_T1002	BLUE RIVER
OHIO RIVER TRIBUTARIES	5140104150010	CRAWFORD	INN04F1_T1003	BLUE RIVER
OHIO RIVER TRIBUTARIES	5140104150020	CRAWFORD	INN04F2_T1004	BLUE RIVER
OHIO RIVER TRIBUTARIES	5140104150030	HARRISON	INN04F3_T1005	BLUE RIVER
OHIO RIVER TRIBUTARIES	5140104150060	HARRISON	INN04F6_T1007	BLUE RIVER
OHIO RIVER TRIBUTARIES	5140104150060	HARRISON	INN04F6_T1007	BLUE RIVER
OHIO RIVER TRIBUTARIES	5140104150060	HARRISON	INN04F6_T1039	BLUE RIVER
OHIO RIVER TRIBUTARIES	5140104150070	CRAWFORD	INN04F7_T1008	BLUE RIVER
OHIO RIVER TRIBUTARIES	5140104150070	CRAWFORD	INN04F7_T1008	BLUE RIVER
OHIO RIVER TRIBUTARIES	5140104150070	CRAWFORD	INN04F7_T1008	BLUE RIVER
OHIO RIVER TRIBUTARIES	5140104180040	CRAWFORD	INN04J4_T1004	OTTER CREEK - UNNAMED TRIBUTARY
OHIO RIVER TRIBUTARIES	5140104180050	CRAWFORD	INN04J5_01	LITTLE BLUE RIVER
OHIO RIVER TRIBUTARIES	5140104180140	CRAWFORD	INN04JE_00	LITTLE BLUE RIVER-ALTON
OHIO RIVER TRIBUTARIES	5140104200030	PERRY	INN04M3_01	OIL CREEK
OHIO RIVER TRIBUTARIES	5140104200070	PERRY	INN04M7_00	OIL CREEK-WEBB BRANCH
OHIO RIVER TRIBUTARIES	5140104200080	PERRY	INN04M8_01	LITTLE OIL CREEK
OHIO RIVER TRIBUTARIES	5140104200080	PERRY	INN04M8_01	LITTLE OIL CREEK
OHIO RIVER TRIBUTARIES	5140104200080	PERRY	INN04M8_01	LITTLE OIL CREEK
OHIO RIVER TRIBUTARIES	5140104200080	PERRY	INN04M8_T1001	BOONE CREEK
OHIO RIVER TRIBUTARIES	5140104210030	PERRY	INN04N3_00	BIG POISON CREEK
PATOKA RIVER	5120209010030	ORANGE	INP0913_00	PATOKA RIVER-HOGS DEFEAT CREEK
PATOKA RIVER	5120209010030	ORANGE	INP0913_00	PATOKA RIVER-HOGS DEFEAT CREEK
PATOKA RIVER	5120209010040	ORANGE	INP0914_00	PATOKA RIVER-DILLARD CREEK
PATOKA RIVER	5120209010050	ORANGE	INP0915_00	YOUNGS CREEK

BASIN	HYDROLOGIC UNIT CODE	COUNTY	ASSESSMENT UNIT ID	ASSESSMENT UNIT NAME
PATOKA RIVER	5120209010100	CRAWFORD	INP091A_00	LICK CREEK-RITTER CREEK
PATOKA RIVER	5120209010100	CRAWFORD	INP091A_00	LICK CREEK-RITTER CREEK
PATOKA RIVER	5120209020040	DUBOIS	INP0924_00	PATOKA RIVER-DUBOIS TRIBUTARYS
PATOKA RIVER	5120209020040	DUBOIS	INP0924_00	PATOKA RIVER-DUBOIS TRIBUTARYS
PATOKA RIVER	5120209020040	DUBOIS	INP0924_T1003	PATOKA RIVER
PATOKA RIVER	5120209020050	DUBOIS	INP0925_00	POISON CREEK-BAUER CREEK
PATOKA RIVER	5120209020060	DUBOIS	INP0926_T1004	PATOKA RIVER-LOND DITCH
PATOKA RIVER	5120209020060	DUBOIS	INP0926_T1004	PATOKA RIVER-LOND DITCH
PATOKA RIVER	5120209020080	DUBOIS	INP0928_T1005	PATOKA RIVER
PATOKA RIVER	5120209020080	DUBOIS	INP0928_T1005	PATOKA RIVER
PATOKA RIVER	5120209020080	DUBOIS	INP0928_T1005	PATOKA RIVER
PATOKA RIVER	5120209030010	DUBOIS	INP0931_00	HALL CREEK-HEADWATERS
PATOKA RIVER	5120209030010	DUBOIS	INP0931_00	HALL CREEK-HEADWATERS
PATOKA RIVER	5120209030050	DUBOIS	INP0935_00	FLAT CREEK-LOWER
PATOKA RIVER	5120209030060	DUBOIS	INP0936_00	STRAIGHT RIVER
PATOKA RIVER	5120209040010	SPENCER	INP0941_00	HUNLEY CREEK-HEADWATERS
PATOKA RIVER	5120209040010	SPENCER	INP0941_00	HUNLEY CREEK-HEADWATERS
PATOKA RIVER	5120209040010	SPENCER	INP0941_00	HUNLEY CREEK-HEADWATERS
PATOKA RIVER	5120209040010	SPENCER	INP0941_00	HUNLEY CREEK-HEADWATERS
PATOKA RIVER	5120209040020	DUBOIS	INP0942_00	HUNLEY CREEK-HALO RUN/GREEN CREEK
PATOKA RIVER	5120209040020	DUBOIS	INP0942_00	HUNLEY CREEK-HALO RUN/GREEN CREEK
PATOKA RIVER	5120209040020	DUBOIS	INP0942_00	HUNLEY CREEK-HALO RUN/GREEN CREEK
PATOKA RIVER	5120209040030	DUBOIS	INP0943_00	HUNLEY CREEK-INDIAN CREEK
PATOKA RIVER	5120209040030	DUBOIS	INP0943_00	HUNLEY CREEK-INDIAN CREEK
PATOKA RIVER	5120209040040	DUBOIS	INP0944_00	SHORT CREEK
PATOKA RIVER	5120209040050	DUBOIS	INP0945_00	BRUNER CREEK
PATOKA RIVER	5120209040060	DUBOIS	INP0946_00	PATOKA RIVER-LOWER HUNLEY CREEK TRIBUTARYS
PATOKA RIVER	5120209040060	DUBOIS	INP0946_T1006	PATOKA RIVER
PATOKA RIVER	5120209040060	DUBOIS	INP0946_T1006	PATOKA RIVER
PATOKA RIVER	5120209040070	DUBOIS	INP0947_00	ELL CREEK AND TRIBUTARIES
PATOKA RIVER	5120209040070	DUBOIS	INP0947_T1007	PATOKA RIVER

BASIN	HYDROLOGIC UNIT CODE	COUNTY	ASSESSMENT UNIT ID	ASSESSMENT UNIT NAME
PATOKA RIVER	5120209040070	DUBOIS	INP0947_T1007	PATOKA RIVER
PATOKA RIVER	5120209040070	DUBOIS	INP0947_T1007	PATOKA RIVER
PATOKA RIVER	5120209040070	DUBOIS	INP0947_T1025	OUTLET OF HUNTINGBURG CITY LAKE
PATOKA RIVER	5120209040070	DUBOIS	INP0947_T1025	OUTLET OF HUNTINGBURG CITY LAKE
PATOKA RIVER	5120209040080	DUBOIS	INP0948_00	PATOKA RIVER-CROOKED/ALTAR CREEKS
PATOKA RIVER	5120209040080	DUBOIS	INP0948_00	PATOKA RIVER-CROOKED/ALTAR CREEKS
PATOKA RIVER	5120209040080	DUBOIS	INP0948_T1008	PATOKA RIVER
PATOKA RIVER	5120209040080	DUBOIS	INP0948_T1008	PATOKA RIVER
PATOKA RIVER	5120209040080	DUBOIS	INP0948_T1008	PATOKA RIVER
PATOKA RIVER	5120209040080	DUBOIS	INP0948_T1008	PATOKA RIVER
PATOKA RIVER	5120209040080	DUBOIS	INP0948_T1008	PATOKA RIVER
PATOKA RIVER	5120209050010	PERRY	INP0951_00	FLAT CREEK HEADWATERS
PATOKA RIVER	5120209050020	PIKE	INP0952_00	FLAT CREEK-BUCK CREEK
PATOKA RIVER	5120209050020	PIKE	INP0952_00	FLAT CREEK-BUCK CREEK
PATOKA RIVER	5120209050030	DUBOIS	INP0953_00	FLAT CREEK
PATOKA RIVER	5120209050030	DUBOIS	INP0953_T1065	LITTLE FLAT CREEK
PATOKA RIVER	5120209050030	DUBOIS	INP0953_T1065	LITTLE FLAT CREEK
PATOKA RIVER	5120209050030	DUBOIS	INP0953_T1066	UNNAMED TRIBUTARY (HOBBS CEMETARY)
PATOKA RIVER	5120209050030	DUBOIS	INP0953_T1066	UNNAMED TRIBUTARY (HOBBS CEMETARY)
PATOKA RIVER	5120209060010	DUBOIS	INP0961_T1009	PATOKA RIVER
PATOKA RIVER	5120209060020	PIKE	INP0962_00	PATOKA RIVER-ROCK CREEK TRIBUTARYS
PATOKA RIVER	5120209060020	PIKE	INP0962_00	PATOKA RIVER-ROCK CREEK TRIBUTARYS
PATOKA RIVER	5120209060020	PIKE	INP0962_00	PATOKA RIVER-ROCK CREEK TRIBUTARYS
PATOKA RIVER	5120209060020	PIKE	INP0962_T1010	PATOKA RIVER
PATOKA RIVER	5120209060030	PIKE	INP0963_00	CUP CREEK
PATOKA RIVER	5120209060030	PIKE	INP0963_00	CUP CREEK
PATOKA RIVER	5120209060040	PIKE	INP0964_T1011	PATOKA RIVER
PATOKA RIVER	5120209060050	PIKE	INP0965_00	PATOKA RIVER-LICK MILL CREEKS
PATOKA RIVER	5120209060050	PIKE	INP0965_T1012	PATOKA RIVER
PATOKA RIVER	5120209060050	PIKE	INP0965_T1012	PATOKA RIVER
PATOKA RIVER	5120209060050	PIKE	INP0965_T1012	PATOKA RIVER

BASIN	HYDROLOGIC UNIT CODE	COUNTY	ASSESSMENT UNIT ID	ASSESSMENT UNIT NAME
PATOKA RIVER	5120209060060	PIKE	INP0966_T1013	PATOKA RIVER
PATOKA RIVER	5120209060080	PIKE	INP0968_00	SUGAR CREEK (PIKE COUNTY)
PATOKA RIVER	5120209060080	PIKE	INP0968_T1014	PATOKA RIVER
PATOKA RIVER	5120209060080	PIKE	INP0968_T1014	PATOKA RIVER
PATOKA RIVER	5120209060090	PIKE	INP0969_T1015	PATOKA RIVER
PATOKA RIVER	5120209070010	PIKE	INP0971_00	SOUTH FORK PATOKA R-UNNAMED TRIBUTARY
PATOKA RIVER	5120209070010	PIKE	INP0971_T1021	SOUTH FORK PATOKA RIVER
PATOKA RIVER	5120209070010	PIKE	INP0971_T1021	SOUTH FORK PATOKA RIVER
PATOKA RIVER	5120209070010	PIKE	INP0971_T1021	SOUTH FORK PATOKA RIVER
PATOKA RIVER	5120209070010	PIKE	INP0971_T1021	SOUTH FORK PATOKA RIVER
PATOKA RIVER	5120209100000	PIKE	INP0971_T1021	SOUTH FORK PATOKA RIVER
PATOKA RIVER	5120209070020	PIKE	INP0972_00	HOUCHIN DITCH
PATOKA RIVER	5120209070020	PIKE	INP0972_T1022	SOUTH FORK PATOKA RIVER
PATOKA RIVER	5120209070020	PIKE	INP0972_T1022	SOUTH FORK PATOKA RIVER
PATOKA RIVER	5120209070030	PIKE	INP0973_00	SOUTH FORK PATOKA R-SPURGEON TRIBUTARYS
PATOKA RIVER	5120209070030	PIKE	INP0973_T1023	SOUTH FORK PATOKA RIVER
PATOKA RIVER	5120209070030	PIKE	INP0973_T1023	SOUTH FORK PATOKA RIVER
PATOKA RIVER	5120209070040	PIKE	INP0974_00	HONEY CREEK (SOUTH FORK PATOKA) TRIBUTARYS
PATOKA RIVER	5120209070040	PIKE	INP0974_00	HONEY CREEK (SOUTH FORK PATOKA) TRIBUTARYS
PATOKA RIVER	5120209070050	PIKE	INP0975_00	SOUTH FORK PATOKA R-WHEELER/LICK CREEKS
PATOKA RIVER	5120209070050	PIKE	INP0975_T1024	SOUTH FORK PATOKA RIVER
PATOKA RIVER	5120209080010	PIKE	INP0981_00	ROBINSON/BIG CREEKS TRIBUTARYS
PATOKA RIVER	5120209080010	PIKE	INP0981_00	ROBINSON/BIG CREEKS TRIBUTARYS
PATOKA RIVER	5120209080010	PIKE	INP0981_T1016	PATOKA RIVER
PATOKA RIVER	5120209080020	GIBSON	INP0982_00	EAST FORK KEG CREEK
PATOKA RIVER	5120209080020	GIBSON	INP0982_00	EAST FORK KEG CREEK
PATOKA RIVER	5120209080020	GIBSON	INP0982_00	EAST FORK KEG CREEK
PATOKA RIVER	5120209080050	GIBSON	INP0985_T1017	PATOKA RIVER - CUTOFF BY HOUCHINS DT
PATOKA RIVER	5120209080050	GIBSON	INP0985_T1070	PATOKA RIVER - ABOVE HOUCHINS DT
PATOKA RIVER	5120209080060	GIBSON	INP0986_T1018	PATOKA RIVER - DOWNSTREAM HOUCHINS DT
PATOKA RIVER	5120209080060	GIBSON	INP0986_T1072	PATOKA RIVER - CUTOFF BY HOUCHINS DT

BASIN	HYDROLOGIC UNIT CODE	COUNTY	ASSESSMENT UNIT ID	ASSESSMENT UNIT NAME
PATOKA RIVER	5120209080070	GIBSON	INP0987_T1019	PATOKA RIVER
PATOKA RIVER	5120209080070	GIBSON	INP0987_T1019	PATOKA RIVER
PATOKA RIVER	5120209080070	GIBSON	INP0987_T1019	PATOKA RIVER
PATOKA RIVER	5120209080080	GIBSON	INP0988_T1020	PATOKA RIVER
PATOKA RIVER	5120209080080	GIBSON	INP0988_T1020	PATOKA RIVER
PATOKA RIVER	5120209080080	GIBSON	INP0988_T1020	PATOKA RIVER
OHIO RIVER TRIBUTARIES	5090203030030	DEARBORN	INV0333_01	BRUSHY FORK CREEK
OHIO RIVER TRIBUTARIES	5090203030080	DEARBORN	INV0338_02	SALT FORK CREEK (DOWNSTREAM OF TURKEY FORK)
OHIO RIVER TRIBUTARIES	5090203030080	DEARBORN	INV0338_03	SALT FORK CREEK (DOWNSTREAM OF SOAPSTONE CREEK)
OHIO RIVER TRIBUTARIES	5090203030090	DEARBORN	INV0339_01	TANNERS CREEK (UPSTREAM OF GREENDALE, IN)
OHIO RIVER TRIBUTARIES	5090203030090	DEARBORN	INV0339_01	TANNERS CREEK (UPSTREAM OF GREENDALE, IN)
OHIO RIVER TRIBUTARIES	5090203030090	DEARBORN	INV0339_02	TANNERS CREEK (GREENDALE, IN)
OHIO RIVER TRIBUTARIES	5090203030090	DEARBORN	INV0339_02	TANNERS CREEK (GREENDALE, IN)
OHIO RIVER TRIBUTARIES	5090203030090	DEARBORN	INV0339_03	TANNERS CREEK (LAWRENCEBURGH, IN)
OHIO RIVER TRIBUTARIES	5090203040050	DEARBORN	INV0345_00	NORTH HOGAN CREEK-WILMINGTON
OHIO RIVER TRIBUTARIES	5090203040050	DEARBORN	INV0345_T1039	HOGAN CREEK
OHIO RIVER TRIBUTARIES	5090203040070	DEARBORN	INV0347_T1026	SOUTH HOGAN CREEK
OHIO RIVER TRIBUTARIES	5090203040070	DEARBORN	INV0347_T1026	SOUTH HOGAN CREEK
OHIO RIVER TRIBUTARIES	5090203040080	DEARBORN	INV0348_T1025	WHITAKER CREEK
OHIO RIVER TRIBUTARIES	5090203040080	DEARBORN	INV0348_T1025	WHITAKER CREEK
OHIO RIVER TRIBUTARIES	5090203040090	DEARBORN	INV0349_T1027	SOUTH HOGAN CREEK
OHIO RIVER TRIBUTARIES	5090203040100	DEARBORN	INV034A_01	ALLEN BRANCH (UPSTREAM OF FOX BRANCH)
OHIO RIVER TRIBUTARIES	5090203040100	DEARBORN	INV034A_01	ALLEN BRANCH (UPSTREAM OF FOX BRANCH)
OHIO RIVER TRIBUTARIES	5090203040100	DEARBORN	INV034A_01	ALLEN BRANCH (UPSTREAM OF FOX BRANCH)
OHIO RIVER TRIBUTARIES	5090203040110	DEARBORN	INV034B_00	SOUTH HOGAN CREEK-COCHRAN
OHIO RIVER TRIBUTARIES	5090203060110	RIPLEY	INV036B_T1029	LAUGHERY CREEK
OHIO RIVER TRIBUTARIES	5090203070060	DEARBORN	INV0376_00	LAUGHERY CREEK-BELL BRANCH

BASIN	HYDROLOGIC UNIT CODE	COUNTY	ASSESSMENT UNIT ID	ASSESSMENT UNIT NAME
OHIO RIVER TRIBUTARIES	5090203070070	DEARBORN	INV0377_03	HAYES BRANCH (LOWER)
OHIO RIVER TRIBUTARIES	5090203070070	DEARBORN	INV0377_03	HAYES BRANCH (LOWER)
OHIO RIVER TRIBUTARIES	5090203070080	OHIO	INV0378_00	LAUGHERY CREEK-MUD LICK
OHIO RIVER TRIBUTARIES	5090203070080	OHIO	INV0378_00	LAUGHERY CREEK-MUD LICK
OHIO RIVER TRIBUTARIES	5090203080030	OHIO	INV0383_00	SOUTH FORK LAUGHERY CREEK-LOWER
OHIO RIVER TRIBUTARIES	5090203080040	OHIO	INV0384_01	LAUGHERY CREEK, SOUTH FORK
OHIO RIVER TRIBUTARIES	5090203080040	DEARBORN	INV0384_01	LAUGHERY CREEK, SOUTH FORK
OHIO RIVER TRIBUTARIES	5090203080040	DEARBORN	INV0384_02	LAUGHERY CREEK
OHIO RIVER TRIBUTARIES	5090203080040	DEARBORN	INV0384_02	LAUGHERY CREEK
OHIO RIVER TRIBUTARIES	5090203080040	DEARBORN	INV0384_03	LAUGHERY CREEK
OHIO RIVER TRIBUTARIES	5090203080040	DEARBORN	INV0384_03	LAUGHERY CREEK
OHIO RIVER TRIBUTARIES	5090203080050	OHIO	INV0385_01	LAUGHERY CREEK
OHIO RIVER TRIBUTARIES	5090203080050	DEARBORN	INV0385_01	LAUGHERY CREEK
OHIO RIVER TRIBUTARIES	5090203080050	OHIO	INV0385_01	LAUGHERY CREEK
OHIO RIVER TRIBUTARIES	5090203180030	SWITZERLAND	INV03J3_T1040	THURSTON CREEK
WHITE RIVER, WEST FORK	5120201040050	DELAWARE	INW0145_00	KILLBUCK CREEK
WHITE RIVER, WEST FORK	5120201050090	HAMILTON	INW0159_00	PIPE CREEK - HAMILTON COUNTY
WHITE RIVER, WEST FORK	5120201150150	MARION	INW01FF_T1124	EAST FORK WHITE LICK CREEK
WHITE RIVER, WEST FORK	5120202010010	BOONE	INW0211_00	BEANBLOSSOM CREEK-HEADWATERS
WHITE RIVER, WEST FORK	5120202010080	MONROE	INW0218_T1006	BEANBLOSSOM CREEK
WHITE RIVER, WEST FORK	5120202010090	MONROE	INW0219_T1007	BEANBLOSSOM CREEK
WHITE RIVER, WEST FORK	5120202010100	MONROE	INW021A_T1008	BEANBLOSSOM CREEK
WHITE RIVER, WEST FORK	5120202020010	OWEN	INW0221_M1009	WHITE RIVER
WHITE RIVER, WEST FORK	5120202020010	OWEN	INW0221_M1009	WHITE RIVER
WHITE RIVER, WEST FORK	5120202020010	OWEN	INW0221_M1009	WHITE RIVER
WHITE RIVER, WEST FORK	5120202020010	OWEN	INW0221_M1009	WHITE RIVER

BASIN	HYDROLOGIC UNIT CODE	COUNTY	ASSESSMENT UNIT ID	ASSESSMENT UNIT NAME
WHITE RIVER, WEST FORK	5120202020030	OWEN	INW0223_T1018	MCCORMICKS CREEK
WHITE RIVER, WEST FORK	5120202020030	OWEN	INW0223_T1018	MCCORMICKS CREEK
WHITE RIVER, WEST FORK	5120202020040	OWEN	INW0224_M1011	WHITE RIVER
WHITE RIVER, WEST FORK	5120202020040	OWEN	INW0224_M1011	WHITE RIVER
WHITE RIVER, WEST FORK	5120202020060	OWEN	INW0226_M1012	WHITE RIVER
WHITE RIVER, WEST FORK	5120202020060	OWEN	INW0226_M1012	WHITE RIVER
WHITE RIVER, WEST FORK	5120202020090	OWEN	INW0229_M1013	WHITE RIVER
WHITE RIVER, WEST FORK	5120202020090	OWEN	INW0229_M1013	WHITE RIVER
WHITE RIVER, WEST FORK	5120202020140	OWEN	INW022E_00	FISH CREEK
WHITE RIVER, WEST FORK	5120202020150	GREENE	INW022F_M1014	WHITE RIVER
WHITE RIVER, WEST FORK	5120202030010	GREENE	INW0231_M1026	WHITE RIVER
WHITE RIVER, WEST FORK	5120202030010	GREENE	INW0231_M1026	WHITE RIVER
WHITE RIVER, WEST FORK	5120202030050	GREENE	INW0235_M1027	WHITE RIVER
WHITE RIVER, WEST FORK	5120202040010	GREENE	INW0241_T1019	RICHLAND CREEK
WHITE RIVER, WEST FORK	5120202050010	GREENE	INW0251_M1028	WHITE RIVER
WHITE RIVER, WEST FORK	5120202050010	GREENE	INW0251_M1028	WHITE RIVER
WHITE RIVER, WEST FORK	5120202050080	GREENE	INW0258_00	FOUR MILE CREEK-TIMMONS DITCH (GREENE)
WHITE RIVER, WEST FORK	5120202050080	GREENE	INW0258_00	FOUR MILE CREEK-TIMMONS DITCH (GREENE)
WHITE RIVER, WEST FORK	5120202050090	DAVIESS	INW0259_M1032	WHITE RIVER
WHITE RIVER, WEST FORK	5120202050090	DAVIESS	INW0259_M1032	WHITE RIVER
WHITE RIVER, WEST FORK	5120202050090	DAVIESS	INW0259_M1032	WHITE RIVER
WHITE RIVER, WEST FORK	5120202050100	DAVIESS	INW025A_M1033	WHITE RIVER - ELNORA TO SMOTHERS CR CUTOFF
WHITE RIVER, WEST FORK	5120202060020	GREENE	INW0262_00	BLACK CREEK-BREWER DITCH
WHITE RIVER, WEST FORK	5120202060030	GREENE	INW0263_00	BUCK CREEK (GREENE)
WHITE RIVER, WEST FORK	5120202060050	GREENE	INW0265_00	BLACK CREEK-RAMSEY/CALICO SLASH DITCHES
WHITE RIVER, WEST FORK	5120202060060	GREENE	INW0266_00	SINGER DITCH(UPPER)-HILL DITCH

BASIN	HYDROLOGIC UNIT CODE	COUNTY	ASSESSMENT UNIT ID	ASSESSMENT UNIT NAME
WHITE RIVER, WEST FORK	5120202060070	KNOX	INW0267_00	BLACK CREEK-SINGER DITCH-WHITE R OXBOWS TRIBUTARYS
WHITE RIVER, WEST FORK	5120202060070	KNOX	INW0267_M1034	WHITE RIVER - SMOTHER CR CUTOFF TO BLACK CR
WHITE RIVER, WEST FORK	5120202070010	DAVIESS	INW0271_M1035	WHITE RIVER - BLACK CR EDWARDSPORT
WHITE RIVER, WEST FORK	5120202070020	DAVIESS	INW0272_M1036	WHITE RIVER
WHITE RIVER, WEST FORK	5120202070050	KNOX	INW0275_M1037	WHITE RIVER - WHEATLAND
WHITE RIVER, WEST FORK	5120202070050	KNOX	INW0275_M1037	WHITE RIVER - WHEATLAND
WHITE RIVER, WEST FORK	5120202080030	DAVIESS	INW0283_T1047	NORTH FORK PRAIRIE CREEK
WHITE RIVER, WEST FORK	5120202080040	DAVIESS	INW0284_00	FLAT CREEK AND OTHER TRIBUTARYS
WHITE RIVER, WEST FORK	5120202080040	DAVIESS	INW0284_00	FLAT CREEK AND OTHER TRIBUTARYS
WHITE RIVER, WEST FORK	5120202080060	DAVIESS	INW0286_T1167	EAGAN DITCH BASIN
WHITE RIVER, WEST FORK	5120202080070	DAVIESS	INW0287_T1063	PRAIRIE CREEK
WHITE RIVER, WEST FORK	5120202080080	DAVIESS	INW0288_T1064	PRAIRIE CREEK
WHITE RIVER, WEST FORK	5120202090010	DAVIESS	INW0291_M1039	WHITE RIVER
WHITE RIVER, WEST FORK	5120202090010	DAVIESS	INW0291_M1039	WHITE RIVER
WHITE RIVER, WEST FORK	5120202090010	DAVIESS	INW0291_T1038	HAWKINS CREEK
WHITE RIVER, WEST FORK	5120202090020	DAVIESS	INW0292_00	VEALE CREEK SLOUGH
WHITE RIVER, WEST FORK	5120202090030	DAVIESS	INW0293_00	VEALE CREEK-LOWER
WHITE RIVER, WEST FORK	5120202090040	KNOX	INW0294_00	UNNAMED TRIBUTARY NW OF OLD WHEATLAND RD
WHITE RIVER, WEST FORK	5120202090040	KNOX	INW0294_00	UNNAMED TRIBUTARY NW OF OLD WHEATLAND RD
WHITE RIVER, WEST FORK	5120202090070	DAVIESS	INW0297_M1040	WHITE RIVER
WHITE RIVER, WEST FORK	5120202090070	DAVIESS	INW0297_M1040	WHITE RIVER
WHITE RIVER, WEST FORK	5120202100030	PIKE	INW02A3_M1052	WHITE RIVER
WHITE RIVER, WEST FORK	5120202100030	PIKE	INW02A3_M1052	WHITE RIVER
WHITE RIVER, WEST FORK	5120202100050	PIKE	INW02A5_00	CONGER CREEK-LITTLE CONGER CREEK
WHITE RIVER, WEST FORK	5120202100060	PIKE	INW02A6_00	HARBIN CREEK
WHITE RIVER, WEST FORK	5120202100100	KNOX	INW02AA_M1055	WHITE RIVER

BASIN	HYDROLOGIC UNIT CODE	COUNTY	ASSESSMENT UNIT ID	ASSESSMENT UNIT NAME
WHITE RIVER, WEST FORK	5120202100100	KNOX	INW02AA_M1055	WHITE RIVER
WHITE RIVER, WEST FORK	5120202100120	KNOX	INW02AC_M1056	WHITE RIVER
WHITE RIVER, WEST FORK	5120202100120	KNOX	INW02AC_M1056	WHITE RIVER
WHITE RIVER, WEST FORK	5120203010010	BOONE	INW0311_00	WEST FORK BIG WALNUT CREEK-HEADWATERS
WHITE RIVER, WEST FORK	5120203010020	BOONE	INW0312_00	MAIN EDLIN DITCH-SMITH DITCH
WHITE RIVER, WEST FORK	5120203010030	BOONE	INW0313_00	MAIN EDLIN DITCH-GRASSY BRANCH
WHITE RIVER, WEST FORK	5120203010040	HENDRICKS	INW0314_00	WEST FORK BIG WALNUT CREEK-LOWER
WHITE RIVER, WEST FORK	5120203010060	HENDRICKS	INW0316_00	EAST FORK BIG WALNUT CREEK-ROSS DITCH
WHITE RIVER, WEST FORK	5120203010070	HENDRICKS	INW0317_00	EAST FORK BIG WALNUT CREEK-LOWER
WHITE RIVER, WEST FORK	5120203020010	HENDRICKS	INW0321_00	BIG WALNUT-BARNARD TRIBUTARYS
WHITE RIVER, WEST FORK	5120203020010	HENDRICKS	INW0321_T1001	BIG WALNUT CREEK
WHITE RIVER, WEST FORK	5120203020020	PUTNAM	INW0322_T1002	BIG WALNUT CREEK-ERNIE PYLE MEMORIAL
WHITE RIVER, WEST FORK	5120203020030	PUTNAM	INW0323_00	BLEDSOE BRANCH BASIN
WHITE RIVER, WEST FORK	5120203020030	PUTNAM	INW0323_T1003	BIG WALNUT CREEK
WHITE RIVER, WEST FORK	5120203020040	PUTNAM	INW0324_00	CLEAR CREEK-HEADWATERS (PUTNAM)
WHITE RIVER, WEST FORK	5120203020050	PUTNAM	INW0325_00	CLEAR CREEK-MILLER CREEK
WHITE RIVER, WEST FORK	5120203020060	PUTNAM	INW0326_T1004	BIG WALNUT CREEK
WHITE RIVER, WEST FORK	5120203020070	PUTNAM	INW0327_T1005	BIG WALNUT CREEK
WHITE RIVER, WEST FORK	5120203030010	PUTNAM	INW0331_00	OWL CREEK
WHITE RIVER, WEST FORK	5120203030020	PUTNAM	INW0332_00	LITTLE WALNUT CREEK-HEADWATERS
WHITE RIVER, WEST FORK	5120203030030	PUTNAM	INW0333_00	JONES CREEK TRIBUTARYS
WHITE RIVER, WEST FORK	5120203030030	PUTNAM	INW0333_T1008	JONES CREEK
WHITE RIVER, WEST FORK	5120203030030	PUTNAM	INW0333_T1008	JONES CREEK
WHITE RIVER, WEST FORK	5120203030040	PUTNAM	INW0334_00	LITTLE WALNUT CREEK-LEATHERMAN CREEK
WHITE RIVER, WEST FORK	5120203030050	PUTNAM	INW0335_00	LITTLE WALNUT CREEK-LONG BRANCH
WHITE RIVER, WEST FORK	5120203040010	PUTNAM	INW0341_T1006	BIG WALNUT CREEK

BASIN	HYDROLOGIC UNIT CODE	COUNTY	ASSESSMENT UNIT ID	ASSESSMENT UNIT NAME
WHITE RIVER, WEST FORK	5120203040010	PUTNAM	INW0341_T1006	BIG WALNUT CREEK
WHITE RIVER, WEST FORK	5120203040010	PUTNAM	INW0341_T1027	MAIDEN RUN
WHITE RIVER, WEST FORK	5120203040020	PUTNAM	INW0342_00	MILL CREEK
WHITE RIVER, WEST FORK	5120203040020	PUTNAM	INW0342_T1007	BIG WALNUT CREEK
WHITE RIVER, WEST FORK	5120203040020	PUTNAM	INW0342_T1007	BIG WALNUT CREEK
WHITE RIVER, WEST FORK	5120203050020	PUTNAM	INW0352_T1009	LITTLE DEER CREEK
WHITE RIVER, WEST FORK	5120203050050	PUTNAM	INW0355_00	DEER CREEK-MOSQUITO CREEK
WHITE RIVER, WEST FORK	5120203050060	PUTNAM	INW0356_00	DEWEESE CREEK
WHITE RIVER, WEST FORK	5120203050070	PUTNAM	INW0357_00	DEER CREEK-LEATHERWOOD CREEK
WHITE RIVER, WEST FORK	5120203060070	MORGAN	INW0367_00	MUD CREEK-LOWER (HENDRICKS)
WHITE RIVER, WEST FORK	5120203060100	PUTNAM	INW036A_00	MILL CREEK-COTTON/BELLE UNION BRANCHES
WHITE RIVER, WEST FORK	5120203060120	PUTNAM	INW036C_00	MILL CREEK-VERMILLION/HIGGENS BRANCHES
WHITE RIVER, WEST FORK	5120203060130	OWEN	INW036D_00	MILL CREEK-SAND BRANCH
WHITE RIVER, WEST FORK	5120203070010	CLAY	INW0371_00	CROYS CREEK-VAN BUREN CREEK
WHITE RIVER, WEST FORK	5120203070020	CLAY	INW0372_00	CROYS CREEK-BILLY CREEK
WHITE RIVER, WEST FORK	5120203070030	CLAY	INW0373_00	EEL RIVER-SLATE/AHLEMEYER BRANCHES
WHITE RIVER, WEST FORK	5120203070050	OWEN	INW0375_00	JORDON CREEK-HEADWATERS (OWEN)
WHITE RIVER, WEST FORK	5120203070060	OWEN	INW0376_00	NORTH FORK JORDAN CREEK
WHITE RIVER, WEST FORK	5120203070070	CLAY	INW0377_00	JORDAN CREEK-LOWER
WHITE RIVER, WEST FORK	5120203080040	CLAY	INW0384_00	BIRCH CREEK-LITTLE BIRCH CREEK
WHITE RIVER, WEST FORK	5120203080040	CLAY	INW0384_00	BIRCH CREEK-LITTLE BIRCH CREEK
WHITE RIVER, WEST FORK	5120203080040	CLAY	INW0384_00	BIRCH CREEK-LITTLE BIRCH CREEK
WHITE RIVER, WEST FORK	5120203090040	CLAY	INW0394_T1016	EEL RIVER
WHITE RIVER, WEST FORK	5120203090050	CLAY	INW0395_T1019	CONNELLY DITCH-HEADWATERS
WHITE RIVER, EAST FORK	5120204010020	HENRY	INW0412_00	MOON BROOK AND OTHER TRIBUTARYS
WHITE RIVER, EAST FORK	5120204010020	HENRY	INW0412_T1002	BIG BLUE RIVER

BASIN	HYDROLOGIC UNIT CODE	COUNTY	ASSESSMENT UNIT ID	ASSESSMENT UNIT NAME
WHITE RIVER, EAST FORK	5120204010040	HENRY	INW0414_T1003	BIG BLUE RIVER
WHITE RIVER, EAST FORK	5120204010040	HENRY	INW0414_T1003	BIG BLUE RIVER
WHITE RIVER, EAST FORK	5120204010050	HENRY	INW0415_T1004	BIG BLUE RIVER
WHITE RIVER, EAST FORK	5120204010050	HENRY	INW0415_T1004	BIG BLUE RIVER
WHITE RIVER, EAST FORK	5120204010050	HENRY	INW0415_T1004	BIG BLUE RIVER
WHITE RIVER, EAST FORK	5120204010080	HENRY	INW0418_T1005	BIG BLUE RIVER
WHITE RIVER, EAST FORK	5120204010110	HENRY	INW041B_T1006	BIG BLUE RIVER
WHITE RIVER, EAST FORK	5120204010110	RUSH	INW041B_T1006	BIG BLUE RIVER
WHITE RIVER, EAST FORK	5120204010120	RUSH	INW041C_T1007	BIG BLUE RIVER
WHITE RIVER, EAST FORK	5120204010120	RUSH	INW041C_T1007	BIG BLUE RIVER
WHITE RIVER, EAST FORK	5120204010130	RUSH	INW041D_T1008	BIG BLUE RIVER
WHITE RIVER, EAST FORK	5120204010140	HANCOCK	INW041E_T1009	BIG BLUE RIVER
WHITE RIVER, EAST FORK	5120204020030	HANCOCK	INW0423_00	SIXMILE CREEK
WHITE RIVER, EAST FORK	5120204020030	HANCOCK	INW0423_T1010	BIG BLUE RIVER
WHITE RIVER, EAST FORK	5120204020040	HANCOCK	INW0424_00	NAMELESS CREEK
WHITE RIVER, EAST FORK	5120204020050	HANCOCK	INW0425_T1011	BIG BLUE RIVER
WHITE RIVER, EAST FORK	5120204020060	SHELBY	INW0426_T1012	BIG BLUE RIVER-PRAIRE BRANCH (SHELBY)
WHITE RIVER, EAST FORK	5120204020070	SHELBY	INW0427_T1013	BIG BLUE RIVER-BASS DITCH
WHITE RIVER, EAST FORK	5120204020080	SHELBY	INW0428_00	FOREMAN BRANCH TRIBUTARYS
WHITE RIVER, EAST FORK	5120204020080	SHELBY	INW0428_T1014	BIG BLUE RIVER
WHITE RIVER, EAST FORK	5120204030060	SHELBY	INW0436_00	RAYS CROSSING TRIBUTARYS
WHITE RIVER, EAST FORK	5120204030060	SHELBY	INW0436_T1015	LITTLE BLUE RIVER
WHITE RIVER, EAST FORK	5120204040070	SHELBY	INW0447_01	BRANDYWINE CREEK (DOWNSTREAM OF SWAMP CREEK)
WHITE RIVER, EAST FORK	5120204050010	SHELBY	INW0451_T1018	BIG BLUE RIVER-SR44
WHITE RIVER, EAST FORK	5120204050010	SHELBY	INW0451_T1018	BIG BLUE RIVER-SR44
WHITE RIVER, EAST FORK	5120204050050	JOHNSON	INW0455_T1020	BIG BLUE RIVER

BASIN	HYDROLOGIC UNIT CODE	COUNTY	ASSESSMENT UNIT ID	ASSESSMENT UNIT NAME
WHITE RIVER, EAST FORK	5120204050050	JOHNSON	INW0455_T1020	BIG BLUE RIVER
WHITE RIVER, EAST FORK	5120204060010	HANCOCK	INW0461_T1029	SUGAR CREEK (DOWNSTREAM OF GRAIN DITCH)
WHITE RIVER, EAST FORK	5120204060010	HANCOCK	INW0461_T1029	SUGAR CREEK (DOWNSTREAM OF GRAIN DITCH)
WHITE RIVER, EAST FORK	5120204070050	MARION	INW0475_00	BUCK CREEK
WHITE RIVER, EAST FORK	5120204080040	SHELBY	INW0484_00	SNAIL CREEK-DRY FORK
WHITE RIVER, EAST FORK	5120204080060	JOHNSON	INW0486_T1095	LEATHERWOOD CREEK
WHITE RIVER, EAST FORK	5120204080060	JOHNSON	INW0486_T1095	LEATHERWOOD CREEK
WHITE RIVER, EAST FORK	5120204080060	JOHNSON	INW0486_T1095	LEATHERWOOD CREEK
WHITE RIVER, EAST FORK	5120204090020	JOHNSON	INW0492_00	ROBERTS DITCH AND OTHER TRIBUTARYS
WHITE RIVER, EAST FORK	5120204090020	JOHNSON	INW0492_T1039	YOUNGS CREEK
WHITE RIVER, EAST FORK	5120204090020	JOHNSON	INW0492_T1096	YOUNGS CREEK
WHITE RIVER, EAST FORK	5120204090030	JOHNSON	INW0493_T1040	YOUNGS CREEK
WHITE RIVER, EAST FORK	5120204090030	JOHNSON	INW0493_T1051	CANARY DITCH
WHITE RIVER, EAST FORK	5120204090040	JOHNSON	INW0494_00	RAY CREEK TRIBUTARYS
WHITE RIVER, EAST FORK	5120204090040	JOHNSON	INW0494_T1041	YOUNGS CREEK
WHITE RIVER, EAST FORK	5120204090050	JOHNSON	INW0495_00	HURRICANE CREEK (JOHNSON)
WHITE RIVER, EAST FORK	5120204090050	JOHNSON	INW0496_T1042	YOUNGS CREEK
WHITE RIVER, EAST FORK	5120204090060	JOHNSON	INW0497_00	AMITY DITCH TRIBUTARYS
WHITE RIVER, EAST FORK	5120204090060	JOHNSON	INW0497_T1043	YOUNGS CREEK
WHITE RIVER, EAST FORK	5120204100010	BARTHOLOMEW	INW04A1_M1045	DRIFTWOOD RIVER-HENDRICKS FORD (GAGE)
WHITE RIVER, EAST FORK	5120204100040	BARTHOLOMEW	INW04A4_M1046	DRIFTWOOD RIVER-PLEASANT VIEW VILLAGE
WHITE RIVER, EAST FORK	5120204100060	BARTHOLOMEW	INW04A6_M1047	DRIFTWOOD RIVER (SOUTH OF CR 400N)
WHITE RIVER, EAST FORK	5120204100070	BARTHOLOMEW	INW04A7_M1048	DRIFTWOOD RIVER
WHITE RIVER, EAST FORK	5120205020050	RUSH	INW0525_T1006	FLATROCK RIVER
WHITE RIVER, EAST FORK	5120205020060	RUSH	INW0526_T1007	FLATROCK RIVER
WHITE RIVER, EAST FORK	5120205020080	RUSH	INW0528_T1008	FLATROCK RIVER-GAS WELLS

BASIN	HYDROLOGIC UNIT CODE	COUNTY	ASSESSMENT UNIT ID	ASSESSMENT UNIT NAME
WHITE RIVER, EAST FORK	5120205020100	DECATUR	INW052A_T1009	FLATROCK RIVER
WHITE RIVER, EAST FORK	5120205030070	RUSH	INW0537_00	LITTLE FLATROCK RIVER-AT COUNTY LINE
WHITE RIVER, EAST FORK	5120205040050	RUSH	INW0545_00	MUD CREEK-HODGE DITCH
WHITE RIVER, EAST FORK	5120205040050	RUSH	INW0545_00	MUD CREEK-HODGE DITCH
WHITE RIVER, EAST FORK	5120205040050	RUSH	INW0545_00	MUD CREEK-HODGE DITCH
WHITE RIVER, EAST FORK	5120206010010	DECATUR	INW0611_00	CLIFTY CREEK-MIDDLE BRANCH
WHITE RIVER, EAST FORK	5120206010020	DECATUR	INW0612_00	CLIFTY CREEK-SOUTH BRANCH
WHITE RIVER, EAST FORK	5120206010030	RUSH	INW0613_01	CLIFTY CREEK, NORTH FORK
WHITE RIVER, EAST FORK	5120206010060	DECATUR	INW0616_00	CLIFTY CREEK (UPSTREAM OF POND BRANCH)
WHITE RIVER, EAST FORK	5120206010070	BARTHOLOMEW	INW0617_00	CLIFTY CREEK-HARTSVILLE
WHITE RIVER, EAST FORK	5120206010080	DECATUR	INW0618_00	FALL FORK CLIFTY CREEK-HEADWATERS
WHITE RIVER, EAST FORK	5120206010120	BARTHOLOMEW	INW061C_00	CLIFTY CREEK-NEWBERN
WHITE RIVER, EAST FORK	5120206020010	BARTHOLOMEW	INW0621_M1012	EAST FORK WHITE RIVER
WHITE RIVER, EAST FORK	5120206020030	BARTHOLOMEW	INW0623_M1013	EAST FORK WHITE RIVER
WHITE RIVER, EAST FORK	5120206020030	BARTHOLOMEW	INW0623_M1013	EAST FORK WHITE RIVER
WHITE RIVER, EAST FORK	5120206020070	BARTHOLOMEW	INW0627_M1014	EAST FORK WHITE RIVER
WHITE RIVER, EAST FORK	5120206020070	BARTHOLOMEW	INW0627_M1014	EAST FORK WHITE RIVER
WHITE RIVER, EAST FORK	5120206030010	DECATUR	INW0631_T1002	SAND CREEK
WHITE RIVER, EAST FORK	5120206030060	DECATUR	INW0636_01	COBBS FORK (DS OF FALL BRANCH)
WHITE RIVER, EAST FORK	5120206030070	DECATUR	INW0637_T1005	SAND CREEK
WHITE RIVER, EAST FORK	5120206030120	DECATUR	INW063C_00	WYALOOSING CREEK-HEADWATERS
WHITE RIVER, EAST FORK	5120206030190	JACKSON	INW063K_T1011	SAND CREEK
WHITE RIVER, EAST FORK	5120206030190	JACKSON	INW063K_T1011	SAND CREEK
WHITE RIVER, EAST FORK	5120206040010	JACKSON	INW0641_M1015	EAST FORK WHITE R-REDDINGTON
WHITE RIVER, EAST FORK	5120206040010	JACKSON	INW0641_M1015	EAST FORK WHITE R-REDDINGTON
WHITE RIVER, EAST FORK	5120206040050	JACKSON	INW0645_M1017	EAST FORK WHITE RIVER

BASIN	HYDROLOGIC UNIT CODE	COUNTY	ASSESSMENT UNIT ID	ASSESSMENT UNIT NAME
WHITE RIVER, EAST FORK	5120206040050	JACKSON	INW0645_M1017	EAST FORK WHITE RIVER
WHITE RIVER, EAST FORK	5120206050040	BARTHOLOMEW	INW0654_00	EAST FORK WHITE CREEK-UPPER
WHITE RIVER, EAST FORK	5120206050070	JACKSON	INW0657_T1025	SPRAY CREEK
WHITE RIVER, EAST FORK	5120206050070	JACKSON	INW0657_T1026	SPRAY CREEK-UNNAMED TRIBUTARY
WHITE RIVER, EAST FORK	5120206060010	JACKSON	INW0661_M1018	EAST FORK WHITE RIVER
WHITE RIVER, EAST FORK	5120206060010	JACKSON	INW0661_M1018	EAST FORK WHITE RIVER
WHITE RIVER, EAST FORK	5120206060020	JACKSON	INW0662_M1019	EAST FORK WHITE RIVER
WHITE RIVER, EAST FORK	5120206060020	JACKSON	INW0662_M1019	EAST FORK WHITE RIVER
WHITE RIVER, EAST FORK	5120206060050	JACKSON	INW0665_M1021	EAST FORK WHITE RIVER
WHITE RIVER, EAST FORK	5120207010010	RIPLEY	INW0711_00	BIG CREEK-HEADWATERS (RIPLEY)
WHITE RIVER, EAST FORK	5120207010020	JEFFERSON	INW0712_00	BIG CREEK-MARBLE CREEK
WHITE RIVER, EAST FORK	5120207010030	JEFFERSON	INW0713_00	BIG CREEK
WHITE RIVER, EAST FORK	5120207010040	JEFFERSON	INW0714_00	MIDDLE FORK CREEK (JEFFERSON)
WHITE RIVER, EAST FORK	5120207010040	JEFFERSON	INW0714_00	MIDDLE FORK CREEK (JEFFERSON)
WHITE RIVER, EAST FORK	5120207010060	JEFFERSON	INW0716_00	BIG CREEK-HARBERTS CREEK
WHITE RIVER, EAST FORK	5120207010060	JEFFERSON	INW0716_T1007	HARBERTS CREEK
WHITE RIVER, EAST FORK	5120207010090	JEFFERSON	INW0719_00	LITTLE CREEK
WHITE RIVER, EAST FORK	5120207010100	JEFFERSON	INW071A_00	BIG CREEK (UPSTREAM OF WALTON CREEK)
WHITE RIVER, EAST FORK	5120207020010	RIPLEY	INW0721_00	GRAHAM CREEK-HEADWATERS
WHITE RIVER, EAST FORK	5120207020010	RIPLEY	INW0721_00	GRAHAM CREEK-HEADWATERS
WHITE RIVER, EAST FORK	5120207020020	RIPLEY	INW0722_00	NORTH FORK GRAHAM CREEK
WHITE RIVER, EAST FORK	5120207020030	RIPLEY	INW0723_00	GRAHAM CREEK-CAMPFIRE CREEK
WHITE RIVER, EAST FORK	5120207020040	RIPLEY	INW0724_00	LITTLE GRAHAM CREEK-HEADWATERS
WHITE RIVER, EAST FORK	5120207020040	RIPLEY	INW0724_00	LITTLE GRAHAM CREEK-HEADWATERS
WHITE RIVER, EAST FORK	5120207020040	RIPLEY	INW0724_00	LITTLE GRAHAM CREEK-HEADWATERS
WHITE RIVER, EAST FORK	5120207020040	RIPLEY	INW0724_00	LITTLE GRAHAM CREEK-HEADWATERS

BASIN	HYDROLOGIC UNIT CODE	COUNTY	ASSESSMENT UNIT ID	ASSESSMENT UNIT NAME
WHITE RIVER, EAST FORK	5120207020050	RIPLEY	INW0725_00	LITTLE GRAHAM-HORSE & POPLAR BRANCH
WHITE RIVER, EAST FORK	5120207020050	RIPLEY	INW0725_00	LITTLE GRAHAM-HORSE & POPLAR BRANCH
WHITE RIVER, EAST FORK	5120207020050	RIPLEY	INW0725_00	LITTLE GRAHAM-HORSE & POPLAR BRANCH
WHITE RIVER, EAST FORK	5120207020050	RIPLEY	INW0725_00	LITTLE GRAHAM-HORSE & POPLAR BRANCH
WHITE RIVER, EAST FORK	5120207030070	SCOTT	INW0737_00	AUSTIN AND OTHER TRIBUTARYS
WHITE RIVER, EAST FORK	5120207030070	SCOTT	INW0737_T1008	MUSCATATUCK RIVER
WHITE RIVER, EAST FORK	5120207030070	SCOTT	INW0737_T1009	MUSCATATUCK RIVER
WHITE RIVER, EAST FORK	5120207030070	SCOTT	INW0737_T1009	MUSCATATUCK RIVER
WHITE RIVER, EAST FORK	5120207040130	SCOTT	INW074D_00	STUCKER FORK(W L MCCLAIN DITCH)
WHITE RIVER, EAST FORK	5120207040130	SCOTT	INW074D_00	STUCKER FORK(W L MCCLAIN DITCH)
WHITE RIVER, EAST FORK	5120207040130	SCOTT	INW074D_00	STUCKER FORK(W L MCCLAIN DITCH)
WHITE RIVER, EAST FORK	5120207050010	DECATUR	INW0751_00	NORTH FORK VERNON FORK-HEADWATERS
WHITE RIVER, EAST FORK	5120207050010	DECATUR	INW0751_00	NORTH FORK VERNON FORK-HEADWATERS
WHITE RIVER, EAST FORK	5120207050010	DECATUR	INW0751_00	NORTH FORK VERNON FORK-HEADWATERS
WHITE RIVER, EAST FORK	5120207050010	DECATUR	INW0751_00	NORTH FORK VERNON FORK-HEADWATERS
WHITE RIVER, EAST FORK	5120207050020	DECATUR	INW0752_00	NORTH FORK VERNON FORK-SYMRNA
WHITE RIVER, EAST FORK	5120207050020	DECATUR	INW0752_00	NORTH FORK VERNON FORK-SYMRNA
WHITE RIVER, EAST FORK	5120207050070	JENNINGS	INW0757_00	BRUSH CREEK (JENNINGS)
WHITE RIVER, EAST FORK	5120207050080	JENNINGS	INW0758_00	NORTH FORK-PLEASANT RUN/LONG BRANCH
WHITE RIVER, EAST FORK	5120207050080	JENNINGS	INW0758_00	NORTH FORK-PLEASANT RUN/LONG BRANCH
WHITE RIVER, EAST FORK	5120207060010	RIPLEY	INW0761_00	OTTER CREEK-LONG BRANCH
WHITE RIVER, EAST FORK	5120207060010	RIPLEY	INW0761_00	OTTER CREEK-LONG BRANCH
WHITE RIVER, EAST FORK	5120207060010	RIPLEY	INW0761_00	OTTER CREEK-LONG BRANCH
WHITE RIVER, EAST FORK	5120207060010	RIPLEY	INW0761_00	OTTER CREEK-LONG BRANCH
WHITE RIVER, EAST FORK	5120207060020	RIPLEY	INW0762_00	LITTLE OTTER CREEK
WHITE RIVER, EAST FORK	5120207060020	RIPLEY	INW0762_00	LITTLE OTTER CREEK

BASIN	HYDROLOGIC UNIT CODE	COUNTY	ASSESSMENT UNIT ID	ASSESSMENT UNIT NAME
WHITE RIVER, EAST FORK	5120207060020	RIPLEY	INW0762_00	LITTLE OTTER CREEK
WHITE RIVER, EAST FORK	5120207060030	JENNINGS	INW0763_00	OTTER CREEK-FALLING TIMBERS BRANCH
WHITE RIVER, EAST FORK	5120207060030	JENNINGS	INW0763_00	OTTER CREEK-FALLING TIMBERS BRANCH
WHITE RIVER, EAST FORK	5120207060060	JENNINGS	INW0766_00	OTTER CREEK-CROOKED CREEK
WHITE RIVER, EAST FORK	5120207070010	JENNINGS	INW0771_00	VERNON FORK-CROSLEY LAKE
WHITE RIVER, EAST FORK	5120207070010	JENNINGS	INW0771_00	VERNON FORK-CROSLEY LAKE
WHITE RIVER, EAST FORK	5120207070010	JENNINGS	INW0771_00	VERNON FORK-CROSLEY LAKE
WHITE RIVER, EAST FORK	5120207070010	JENNINGS	INW0771_00	VERNON FORK-CROSLEY LAKE
WHITE RIVER, EAST FORK	5120207070010	JENNINGS	INW0771_00	VERNON FORK-CROSLEY LAKE
WHITE RIVER, EAST FORK	5120207070030	JENNINGS	INW0773_00	VERNON FORK-POLLY BRANCH
WHITE RIVER, EAST FORK	5120207070030	JENNINGS	INW0773_00	VERNON FORK-POLLY BRANCH
WHITE RIVER, EAST FORK	5120207070040	JENNINGS	INW0774_00	TEA CREEK
WHITE RIVER, EAST FORK	5120207070040	JENNINGS	INW0774_00	TEA CREEK
WHITE RIVER, EAST FORK	5120207070040	JENNINGS	INW0774_00	TEA CREEK
WHITE RIVER, EAST FORK	5120207070050	JENNINGS	INW0775_00	SIXMILE CREEK-TWOMILE CREEK
WHITE RIVER, EAST FORK	5120207070050	JENNINGS	INW0775_00	SIXMILE CREEK-TWOMILE CREEK
WHITE RIVER, EAST FORK	5120207080010	JENNINGS	INW0781_01	MUTTON CREEK (DOWNSTREAM OF LITTLE MUTTON CREEK)
WHITE RIVER, EAST FORK	5120207080020	JACKSON	INW0782_00	MUTTON CREEK-LOWER
WHITE RIVER, EAST FORK	5120207080020	JACKSON	INW0782_00	MUTTON CREEK-LOWER
WHITE RIVER, EAST FORK	5120207080030	JENNINGS	INW0783_00	STORM CREEK-UPPER
WHITE RIVER, EAST FORK	5120207080030	JENNINGS	INW0783_00	STORM CREEK-UPPER
WHITE RIVER, EAST FORK	5120207080040	JACKSON	INW0784_00	STORM CREEK-LOWER
WHITE RIVER, EAST FORK	5120207080040	JACKSON	INW0784_00	STORM CREEK-LOWER
WHITE RIVER, EAST FORK	5120207080050	JACKSON	INW0785_00	MUTTON CREEK-SANDY BRANCH
WHITE RIVER, EAST FORK	5120207090060	WASHINGTON	INW0796_01	SMART DITCH - RIDER DITCH
WHITE RIVER, EAST FORK	5120207090060	WASHINGTON	INW0796_01	SMART DITCH - RIDER DITCH

BASIN	HYDROLOGIC UNIT CODE	COUNTY	ASSESSMENT UNIT ID	ASSESSMENT UNIT NAME
WHITE RIVER, EAST FORK	5120207090060	WASHINGTON	INW0796_01	SMART DITCH - RIDER DITCH
WHITE RIVER, EAST FORK	5120207090060	WASHINGTON	INW0796_T1002	MUSCATATUCK RIVER (UPSTREAM OF VERNON FORK)
WHITE RIVER, EAST FORK	5120207090060	WASHINGTON	INW0796_T1002	MUSCATATUCK RIVER (UPSTREAM OF VERNON FORK)
WHITE RIVER, EAST FORK	5120207090060	WASHINGTON	INW0796_T1003	MUSCATATUCK RIVER (DOWNSTREAM OF VERNON FORK)
WHITE RIVER, EAST FORK	5120207090060	JACKSON	INW0796_T1003	MUSCATATUCK RIVER (DOWNSTREAM OF VERNON FORK)
WHITE RIVER, EAST FORK	5120207090060	WASHINGTON	INW0796_T1003	MUSCATATCUK RIVER (DOWNSTREAM OF VERNON FORK)
WHITE RIVER, EAST FORK	5120207100060	WASHINGTON	INW07A6_01	ELK CREEK (DOWNSTREAM OF ARNOLD CREEK)
WHITE RIVER, EAST FORK	5120207110010	WASHINGTON	INW07B1_M1003	MUCATATUCK RIVER
WHITE RIVER, EAST FORK	5120207110010	WASHINGTON	INW07B1_M1003	MUCATATUCK RIVER
WHITE RIVER, EAST FORK	5120207110010	JACKSON	INW07B1_M1003	MUSCATATUCK RIVER
WHITE RIVER, EAST FORK	5120207110040	WASHINGTON	INW07B4_00	DELANY CREEK
WHITE RIVER, EAST FORK	5120207110050	JACKSON	INW07B5_M1004	MUSCATATUCK RIVER-SNYDER DITCH
WHITE RIVER, EAST FORK	5120207110050	JACKSON	INW07B5_M1004	MUSCATATUCK RIVER-SNYDER DITCH
WHITE RIVER, EAST FORK	5120207110050	JACKSON	INW07B5_M1004	MUSCATATUCK RIVER-SNYDER DITCH
WHITE RIVER, EAST FORK	5120207110070	WASHINGTON	INW07B7_M1005	MUSCATATUCK RIVER
WHITE RIVER, EAST FORK	5120207110070	WASHINGTON	INW07B7_M1005	MUSCATATUCK RIVER
WHITE RIVER, EAST FORK	5120207110070	WASHINGTON	INW07B7_M1005	MUSCATATUCK RIVER
WHITE RIVER, EAST FORK	5120208010010	WASHINGTON	INW0811_M1001	EAST FORK WHITE RIVER
WHITE RIVER, EAST FORK	5120208010020	WASHINGTON	INW0812_00	BUFFALO CREEK
WHITE RIVER, EAST FORK	5120208010030	JACKSON	INW0813_M1002	EAST FORK WHITE RIVER
WHITE RIVER, EAST FORK	5120208010070	WASHINGTON	INW0817_00	TWIN CREEK-LOWER
WHITE RIVER, EAST FORK	5120208020010	WASHINGTON	INW0821_00	CLIFTY CREEK
WHITE RIVER, EAST FORK	5120208020020	LAWRENCE	INW0822_M1003	EAST FORK WHITE R-TUNNELTON
WHITE RIVER, EAST FORK	5120208020040	LAWRENCE	INW0824_M1004	EAST FORK WHITE RIVER
WHITE RIVER, EAST FORK	5120208020060	LAWRENCE	INW0826_M1005	EAST FORK WHITE RIVER
WHITE RIVER, EAST FORK	5120208030010	JACKSON	INW0831_00	GUTHRIE CREEK-DRY CREEK

BASIN	HYDROLOGIC UNIT CODE	COUNTY	ASSESSMENT UNIT ID	ASSESSMENT UNIT NAME
WHITE RIVER, EAST FORK	5120208030030	LAWRENCE	INW0833_00	GUTHRIE CREEK-CRAWFORD CREEK
WHITE RIVER, EAST FORK	5120208030040	LAWRENCE	INW0834_T1052	GUTHRIE CREEK
WHITE RIVER, EAST FORK	5120208040020	LAWRENCE	INW0842_M1006	EAST FORK WHITE RIVER
WHITE RIVER, EAST FORK	5120208040030	LAWRENCE	INW0843_00	LEATHERWOOD CREEK-HEADWATERS
WHITE RIVER, EAST FORK	5120208040040	LAWRENCE	INW0844_00	SOUTH FORK LEATHERWOOD CREEK
WHITE RIVER, EAST FORK	5120208040050	LAWRENCE	INW0845_00	LEATHERWOOD CREEK AND OTHER TRIBUTARYS
WHITE RIVER, EAST FORK	5120208040050	LAWRENCE	INW0845_00	LEATHERWOOD CREEK AND OTHER TRIBUTARYS
WHITE RIVER, EAST FORK	5120208040050	LAWRENCE	INW0845_M1007	EAST FORK WHITE RIVER
WHITE RIVER, EAST FORK	5120208040050	LAWRENCE	INW0845_M1053	EAST FORK WHITE RIVER (ABOVE BEDFORD WATER INTAKE)
WHITE RIVER, EAST FORK	5120208080010	BROWN	INW0881_00	LAKE MONROE-CROOKED CREEK
WHITE RIVER, EAST FORK	5120208080060	MONROE	INW0886_T1026	SALT CREEK
WHITE RIVER, EAST FORK	5120208090020	MONROE	INW0892_T1021	CLEAR CREEK
WHITE RIVER, EAST FORK	5120208090030	MONROE	INW0893_T1022	CLEAR CREEK
WHITE RIVER, EAST FORK	5120208090030	MONROE	INW0893_T1022	CLEAR CREEK
WHITE RIVER, EAST FORK	5120208090030	MONROE	INW0893_T1025	SALT CREEK
WHITE RIVER, EAST FORK	5120208090040	LAWRENCE	INW0894_00	WOLF CREEK AND OTHER TRIBUTARYS
WHITE RIVER, EAST FORK	5120208090040	LAWRENCE	INW0894_T1023	SALT CREEK
WHITE RIVER, EAST FORK	5120208090040	LAWRENCE	INW0894_T1023	SALT CREEK
WHITE RIVER, EAST FORK	5120208090060	LAWRENCE	INW0896_00	HENDERSON CREEK
WHITE RIVER, EAST FORK	5120208090090	LAWRENCE	INW0899_T1027	SALT CREEK
WHITE RIVER, EAST FORK	5120208090090	LAWRENCE	INW0899_T1027	SALT CREEK
WHITE RIVER, EAST FORK	5120208090090	LAWRENCE	INW0899_T1028	PLEASANT RUN
WHITE RIVER, EAST FORK	5120208090090	LAWRENCE	INW0899_T1028	PLEASANT RUN
WHITE RIVER, EAST FORK	5120208090110	LAWRENCE	INW089B_T1029	SALT CREEK
WHITE RIVER, EAST FORK	5120208090110	LAWRENCE	INW089B_T1029	SALT CREEK
WHITE RIVER, EAST FORK	5120208090120	LAWRENCE	INW089C_T1030	SALT CREEK-DARK HOLLOW KARST AREA

BASIN	HYDROLOGIC UNIT CODE	COUNTY	ASSESSMENT UNIT ID	ASSESSMENT UNIT NAME
WHITE RIVER, EAST FORK	5120208090120	LAWRENCE	INW089C_T1030	SALT CREEK-DARK HOLLOW KARST AREA
WHITE RIVER, EAST FORK	5120208090130	LAWRENCE	INW089D_T1031	SALT CREEK
WHITE RIVER, EAST FORK	5120208090130	LAWRENCE	INW089D_T1031	SALT CREEK
WHITE RIVER, EAST FORK	5120208100020	LAWRENCE	INW08A2_M1008	EAST FORK WHITE RIVER
WHITE RIVER, EAST FORK	5120208100030	LAWRENCE	INW08A3_M1009	EAST FORK WHITE RIVER
WHITE RIVER, EAST FORK	5120208100030	MARTIN	INW08A3_M1058	EAST FORK WHITE RIVER
WHITE RIVER, EAST FORK	5120208100030	MARTIN	INW08A3_M1058	EAST FORK WHITE RIVER
WHITE RIVER, EAST FORK	5120208110070	MARTIN	INW08B7_00	INDIAN CREEK-MT. OLIVE
WHITE RIVER, EAST FORK	5120208110100	MARTIN	INW08BA_00	INDIAN CREEK-OPPOSUM CREEK
WHITE RIVER, EAST FORK	5120208120010	MARTIN	INW08C1_M1010	EAST FORK WHITE R-SHOALS
WHITE RIVER, EAST FORK	5120208120030	LAWRENCE	INW08C3_T1059	BEAVER CREEK
WHITE RIVER, EAST FORK	5120208120040	MARTIN	INW08C4_00	BEAVER CREEK-LOWER
WHITE RIVER, EAST FORK	5120208120050	MARTIN	INW08C5_M1011	EAST FORK WHITE RIVER
WHITE RIVER, EAST FORK	5120208130070	MARTIN	INW08D7_00	BOGGS CREEK
WHITE RIVER, EAST FORK	5120208140010	MARTIN	INW08E1_M1012	EAST FORK WHITE RIVER
WHITE RIVER, EAST FORK	5120208140020	MARTIN	INW08E2_M1013	EAST FORK WHITE RIVER
WHITE RIVER, EAST FORK	5120208140040	MARTIN	INW08E4_M1014	EAST FORK WHITE RIVER
WHITE RIVER, EAST FORK	5120208150070	ORANGE	INW08F7_T1040	LOST RIVER-SINK
WHITE RIVER, EAST FORK	5120208160050	ORANGE	INW08G5_T1062	LICK CREEK (SCOTT HOLLOW TO MOUTH)
WHITE RIVER, EAST FORK	5120208160070	ORANGE	INW08G7_T1006	FRENCH LICK CREEK - UNNAMED TRIBUTARY
WHITE RIVER, EAST FORK	5120208160070	ORANGE	INW08G7_T1006	FRENCH LICK CREEK - UNNAMED TRIBUTARY
WHITE RIVER, EAST FORK	5120208160070	ORANGE	INW08G7_T1063	FRENCH LICK CREEK (ABOVE FRENCH LICK WATER INTAKE)
WHITE RIVER, EAST FORK	5120208160070	ORANGE	INW08G7_T1064	FRENCH LICK CREEK (SAND CREEK TO MOUTH)
WHITE RIVER, EAST FORK	5120208160080	ORANGE	INW08G8_T1036	LOST RIVER-WEST BADEN
WHITE RIVER, EAST FORK	5120208160080	ORANGE	INW08G8_T1065	LOST RIVER (ABOVE SPRINGS VALLEY INTAKE)
WHITE RIVER, EAST FORK	5120208160120	MARTIN	INW08GC_T1034	LOST RIVER

BASIN	HYDROLOGIC UNIT CODE	COUNTY	ASSESSMENT UNIT ID	ASSESSMENT UNIT NAME
WHITE RIVER, EAST FORK	5120208160140	MARTIN	INW08GE_T1002	LOST CREEK - UNNAMED TRIBUTARY (HARNER HOLLOW)
WHITE RIVER, EAST FORK	5120208160140	MARTIN	INW08GE_T1002	LOST CREEK - UNNAMED TRIBUTARY (HARNER HOLLOW)
WHITE RIVER, EAST FORK	5120208160140	MARTIN	INW08GE_T1033	LOST RIVER
WHITE RIVER, EAST FORK	5120208170010	MARTIN	INW08H1_M1015	EAST FORK WHITE RIVER
WHITE RIVER, EAST FORK	5120208170010	MARTIN	INW08H1_M1015	EAST FORK WHITE RIVER
WHITE RIVER, EAST FORK	5120208170010	MARTIN	INW08H1_M1066	EAST FORK WHITE RIVER
WHITE RIVER, EAST FORK	5120208170030	DAVIESS	INW08H3_M1067	EAST FORK WHITE RIVER
WHITE RIVER, EAST FORK	5120208170030	DAVIESS	INW08H4_00	SUGAR CREEK AND OTHER TRIBUTARYS
WHITE RIVER, EAST FORK	5120208170030	DAVIESS	INW08H4_00	SUGAR CREEK AND OTHER TRIBUTARYS
WHITE RIVER, EAST FORK	5120208170030	DUBOIS	INW08H4_M1068	EAST FORK WHITE RIVER
WHITE RIVER, EAST FORK	5120208170050	DUBOIS	INW08H5_M1069	EAST FORK WHITE RIVER
WHITE RIVER, EAST FORK	5120208170070	PIKE	INW08H7_M1069	WHITE RIVER, EAST FOR (UPSTREAM OF BEECH CREEK)
WHITE RIVER, EAST FORK	5120208170070	PIKE	INW08H7_M1070	EAST FORK WHITE RIVER
WHITE RIVER, EAST FORK	5120208170090	PIKE	INW08H9_M1055	EAST FORK WHITE RIVER

Attachment 3
Impairments Moved to Category 4A Based on TMDL Approvals

Table 3a: Approved TMDLs resulting in changes to Category 5 for the 2014 cycle.

TMDL KEY	TMDL DOCUMENT
2	Trail Creek Escherichia Coli TMDL Report
9	Salt Creek *E. coli* TMDL
10	Total Maximum Daily Load (TMDL) for *Escherichia coli* (*E. coli*) for the Prairie Creek Watershed, Daviess County
12	Total Maximum Daily Load for *Escherichia coli* (*E. coli*) for the Lower Eel River Watershed Clay, Owen, Greene, Vigo, and Sullivan Counties
17	Total Maximum Daily Load for *Escherichia coli* (*E. coli*) for the Middle West Fork White River Watershed, Morgan, Owen, and Greene Counties
18	Total Maximum Daily Load for *Escherichia coli* (*E. coli*) for the Flatrock-Haw Creek Watershed in Henry, Fayette, Rush, Decatur, Shelby, and Bartholomew Counties
21	Total Maximum Daily Load for *Escherichia coli (E. coli)* For the Plummer Creek Watershed, Greene County
22	Total Maximum Daily Load for *E. coli* Impairment Big Blue River Watershed, Henry and Rush Counties
23	Total Maximum Daily Load for *Escherichia coli (E. coli)* for the Richland Creek Watershed, Greene, Monroe, and Owen Counties
26	Wabash River Nutrient and Pathogen TMDL Development: Public Review Draft
27	Total Maximum Daily Load for *Escherichia coli (E. coli)* for the Sugar Creek Watershed, Hancock, Henry, Johnson, Madison, and Shelby Counties
29	Total Maximum Daily Load for *Escherichia coli (E. coli)* for the East Fork Whitewater River Watershed, Wayne, Union, Fayette, and Franklin Counties
30	Total Maximum Daily Load for *Escherichia coli (E. coli)* West Fork White River (WFWR) Owen County Tributary Watershed - Owen, Greene, and Monroe Counties
34	Total Maximum Daily Load Report for the Kankakee/Iroquois Watershed: Final
36	Total Maximum Daily Load for *Escherichia coli (E. coli)* for the Middle Fork Wildcat Creek Watershed, Clinton, Carroll, Tippecanoe, and Howard Counties
37	Total Maximum Daily Load for *Escherichia coli (E. coli)* for the Lower Wildcat Creek Watershed, Carroll, Clinton, Howard, Tippecanoe, and Tipton Counties
43	Pigeon River Watershed Total Maximum Daily Load Study for E. Coli and Impaired Biotic Community (IBC)
44	*Escherichia coli* and Impaired Biotic Community Total Maximum Daily Load Report for the Big Raccoon Creek Watershed
45	*Escherichia coli* (*E. coli*) Total Maximum Daily Load Report for the Otter Creek Watershed

Table 3b: Waterbody impairments moved from Category 5 to Category 4A of Indiana's Consolidated List based on TMDLs approved in previous cycles. These impairments were added back to Category 5 as a result of resegmentation and have since been verified to have originated from reaches with impairments for which a TMDL has been approved.

BASIN	HYDROLOGIC UNIT CODE	COUNTY	ASSESSMENT UNIT ID	ASSESSMENT UNIT NAME	CAUSE OF IMPAIRMENT	TMDL KEY
UPPER WABASH RIVER	51201070201	CARROLL	INB0721_T1014	HARNESS DITCH	E. COLI	36
UPPER WABASH RIVER	51201070204	CLINTON	INB0724_02A	WILDCAT CREEK, MIDDLE FORK - UNNAMED TRIBUTARY	E. COLI	36
UPPER WABASH RIVER	51201070204	CLINTON	INB0724_02B	WILDCAT CREEK, MIDDLE FORK - UNNAMED TRIBUTARY	E. COLI	36
UPPER WABASH RIVER	51201070204	CARROLL	INB0724_T1003	WILDCAT CREEK, MIDDLE FORK - UNNAMED TRIBUTARY	E. COLI	36
UPPER WABASH RIVER	51201070402	HOWARD	INB0742_T1004	CLAW CREEK	E. COLI	37
UPPER WABASH RIVER	51201070403	HOWARD	INB0743_T1007	KITTY RUN	E. COLI	37
UPPER WABASH RIVER	51201070403	HOWARD	INB0743_T1008	EDWARDS DITCH	E. COLI	37
UPPER WABASH RIVER	51201070405	HOWARD	INB0745_T1009	WILDCAT CREEK - UNNAMED TRIBUTARY	E. COLI	37
UPPER WABASH RIVER	51201070406	CARROLL	INB0746_03A	WILDCAT CREEK - UNNAMED TRIBUTARY	E. COLI	37
UPPER WABASH RIVER	51201070406	CARROLL	INB0746_03B	WILDCAT CREEK - UNNAMED TRIBUTARY	E. COLI	37
UPPER WABASH RIVER	51201070406	CARROLL	INB0746_03C	WILDCAT CREEK - UNNAMED TRIBUTARY	E. COLI	37
UPPER WABASH RIVER	51201070406	CARROLL	INB0746_03D	WILDCAT CREEK - UNNAMED TRIBUTARY	E. COLI	37
UPPER WABASH RIVER	51201070407	CARROLL	INB0747_T1005	WILDCAT CREEK - UNNAMED TRIBUTARY	E. COLI	37
UPPER WABASH RIVER	51201070408	CARROLL	INB0748_01A	WILDCAT CREEK - UNNAMED TRIBUTARY	E. COLI	37
LOWER WABASH RIVER	51201080203	TIPPECANOE	INB0823_01	WABASH RIVER	IMPAIRED BIOTIC COMMUNITIES	26
GREAT LAKES	40400010104	LAPORTE	INC0114_01	TRAIL CREEK, EAST BRANCH	E. COLI	2
GREAT LAKES	40400010302	PORTER	INC0132_02	SALT CREEK	E. COLI	9
OHIO RIVER TRIBUTARIES	51402020203	WARRICK	INE0223_04	PIGEON CREEK - UNNAMED TRIBUTARY	E. COLI	39
OHIO RIVER TRIBUTARIES	51402020306	VANDERBURGH	INE0236_02	PIGEON CREEK	E. COLI	39
GREAT MIAMI RIVER	50800030708	WAYNE	ING0378_03	ELKHORN CREEK	E. COLI	29
GREAT MIAMI RIVER	50800030712	UNION	ING037C_02	SILVER CREEK	E. COLI	29
GREAT MIAMI RIVER	50800030712	UNION	ING037C_03	SILVER CREEK	E. COLI	29
GREAT MIAMI RIVER	50800030712	UNION	ING037C_T1010	SILVER CREEK - UNNAMED TRIBUTARY	E. COLI	29
GREAT MIAMI RIVER	50800030712	UNION	ING037C_T1011	SILVER CREEK - UNNAMED TRIBUTARY	E. COLI	29

BASIN	HYDROLOGIC UNIT CODE	COUNTY	ASSESSMENT UNIT ID	ASSESSMENT UNIT NAME	CAUSE OF IMPAIRMENT	TMDL KEY
GREAT MIAMI RIVER	50800030712	UNION	ING037C_T1012	SILVER CREEK - UNNAMED TRIBUTARY	E. COLI	29
GREAT MIAMI RIVER	50800030712	UNION	ING037C_T1013	WHITEWATER LAKE INLET	E. COLI	29
GREAT MIAMI RIVER	50800030714	UNION	ING037E_06	HANNA CREEK	E. COLI	29
GREAT LAKES	40500011101	LAGRANGE	INJ01B1_02	FLY CREEK, EAST	E. COLI	43
UPPER ILLINOIS RIVER	71200010309	MARSHALL	INK0139_01	YELLOW RIVER	E. COLI	34
UPPER ILLINOIS RIVER	71200011205	NEWTON	INK01C5_T1003	BOGUS ISLAND DITCH	E. COLI	34
UPPER ILLINOIS RIVER	71200020505	NEWTON	INK0255_T1006	KENT DITCH	E. COLI	34
WHITE RIVER, WEST FORK	5120202010030	BROWN	INW0213_00	BEANBLOSSOM CREEK	E. COLI	20
WHITE RIVER, WEST FORK	5120202020010	OWEN	INW0221_M1009	WHITE RIVER	E. COLI	17
WHITE RIVER, WEST FORK	5120202020030	OWEN	INW0223_T1018	MCCORMICKS CREEK	E. COLI	17
WHITE RIVER, WEST FORK	5120202020080	OWEN	INW0228_00	RACCOON CREEK-LICK CREEK	E. COLI	30
WHITE RIVER, WEST FORK	5120202020140	OWEN	INW022E_00	FISH CREEK	E. COLI	30
WHITE RIVER, WEST FORK	5120202040030	GREENE	INW0243_T1021	RICHLAND CREEK	E. COLI	23
WHITE RIVER, WEST FORK	5120202040090	GREENE	INW0249_T1024	PLUMMER CREEK	E. COLI	21
WHITE RIVER, WEST FORK	5120202080040	DAVIESS	INW0284_00	FLAT CREEK AND OTHER TRIBUTARYS	E. COLI	10
WHITE RIVER, WEST FORK	5120202080070	DAVIESS	INW0287_00	KILLION CANAL AND OTHER TRIBUTARIES	E. COLI	10
WHITE RIVER, WEST FORK	5120203080040	CLAY	INW0384_00	BIRCH CREEK-LITTLE BIRCH CREEK	E. COLI	12
WHITE RIVER, WEST FORK	5120203090040	CLAY	INW0394_T1016	EEL RIVER	E. COLI	12
WHITE RIVER, WEST FORK	5120203090050	CLAY	INW0395_T1019	CONNELLY DITCH-HEADWATERS	E. COLI	12
WHITE RIVER, WEST FORK	5120203090140	GREENE	INW039D_T1025	EEL RIVER	E. COLI	12
WHITE RIVER, EAST FORK	5120204010020	HENRY	INW0412_T1002	BIG BLUE RIVER	E. COLI	22
WHITE RIVER, EAST FORK	5120204060010	HANCOCK	INW0461_T1029	SUGAR CREEK (DOWNSTREAM OF GRAIN DITCH)	E. COLI	27
WHITE RIVER, EAST FORK	5120205020080	RUSH	INW0528_T1008	FLATROCK RIVER-GAS WELLS	E. COLI	18

Table 3c: Waterbody impairments moved from Category 5 to Category 4A of Indiana's Consolidated List based on TMDLs approved during the 2014 cycle.

BASIN	HYDROLOGIC UNIT CODE	COUNTY	ASSESSMENT UNIT ID	ASSESSMENT UNIT NAME	CAUSE OF IMPAIRMENT	TMDL KEY
LOWER WABASH RIVER	51201081202	MONTGOMERY	INB08C2_02	BIG RACCOON CREEK	E. COLI	44
LOWER WABASH RIVER	51201081206	PUTNAM	INB08C6_02	BIG RACCOON CREEK	E. COLI	44
LOWER WABASH RIVER	51201081206	PUTNAM	INB08C6_03	BIG RACCOON CREEK	E. COLI	44
LOWER WABASH RIVER	51201081206	MONTGOMERY	INB08C6_T1003	CLINE CREEK	IMPAIRED BIOTIC COMMUNITIES	44
LOWER WABASH RIVER	51201110402	CLAY	INB1142_01	OTTER CREEK	E. COLI	45
LOWER WABASH RIVER	51201110402	VIGO	INB1142_T1005	GREEN BROOK - BLUE BROOK	E. COLI	45
LOWER WABASH RIVER	51201110403	CLAY	INB1143_T1001	LITTLE CREEK	E. COLI	45
LOWER WABASH RIVER	51201110406	VIGO	INB1146_02	OTTER CREEK	E. COLI	45
LOWER WABASH RIVER	51201110406	VIGO	INB1146_03	OTTER CREEK	E. COLI	45

Table 3d: Waterbody impairments moved from Categories 2 or 3 to Category 4A on Indiana's Consolidated List based on the completion of a TMDL. These are waters that were not previously listed in Category 5 but were determined to be impaired through reassessments completed as part of the TMDL process. The placement of these impairments into Category 4A does not change the number of impairments listed in Category 5. They are included in this notice in order to provide a full accounting of all impairments for which TMDLs have been approved during the 2014 cycle.

BASIN	HYDROLOGIC UNIT CODE	COUNTY	ASSESSMENT UNIT ID (APPROVED TMDL)	ASSESSMENT UNIT NAME (APPROVED TMDL)	ASSESSMENT UNIT ID (UPDATED)	ASSESSMENT UNIT NAME (UPDATED)	CAUSE OF IMPAIRMENT	TMDL KEY
LOWER WABASH RIVER	51201081201	BOONE	INB08C1_01	BIG RACCOON CREEK	INB08C1_01	BIG RACCOON CREEK	E. COLI	44
LOWER WABASH RIVER	51201081201	BOONE	INB08C1_T1001	BIG RACCOON CREEK - UNNAMED TRIBUTARY	INB08C1_T1001	BIG RACCOON CREEK - UNNAMED TRIBUTARY	E. COLI	44
LOWER WABASH RIVER	51201081201	BOONE	INB08C1_T1002	DICKEY DITCH	INB08C1_T1002	DICKEY DITCH	E. COLI	44
LOWER WABASH RIVER	51201081201	BOONE	INB08C1_T1003	COOK DITCH	INB08C1_T1003	COOK DITCH	E. COLI	44
LOWER WABASH RIVER	51201081201	BOONE	INB08C1_T1004	WELLS DITCH	INB08C1_T1004	WELLS DITCH	IMPAIRED BIOTIC COMMUNITIES	44
LOWER WABASH RIVER	51201081201	BOONE	INB08C1_T1004	WELLS DITCH	INB08C1_T1004	WELLS DITCH	E. COLI	44
LOWER WABASH RIVER	51201081202	BOONE	INB08C2_T1011	BIG RACCOON CREEK - UNNAMED TRIBUTARY	INB08C2_T1011	BIG RACCOON CREEK - UNNAMED TRIBUTARY	E. COLI	44

BASIN	HYDROLOGIC UNIT CODE	COUNTY	ASSESSMENT UNIT ID (APPROVED TMDL)	ASSESSMENT UNIT NAME (APPROVED TMDL)	ASSESSMENT UNIT ID (UPDATED)	ASSESSMENT UNIT NAME (UPDATED)	CAUSE OF IMPAIRMENT	TMDL KEY
LOWER WABASH RIVER	51201081202	MONTGOMERY	INB08C2_T1012	BIG RACCOON CREEK - UNNAMED TRIBUTARY	INB08C2_T1012	BIG RACCOON CREEK - UNNAMED TRIBUTARY	E. COLI	44
LOWER WABASH RIVER	51201081202	MONTGOMERY	INB08C2_T1013	BIG RACCOON CREEK - UNNAMED TRIBUTARY	INB08C2_T1013	BIG RACCOON CREEK - UNNAMED TRIBUTARY	E. COLI	44
LOWER WABASH RIVER	51201081203	MONTGOMERY	INB08C3_01	HAW CREEK	INB08C3_01	HAW CREEK	E. COLI	44
LOWER WABASH RIVER	51201081203	PUTNAM	INB08C3_02	LICK CREEK	INB08C3_02	LICK CREEK	E. COLI	44
LOWER WABASH RIVER	51201081203	MONTGOMERY	INB08C3_T1001	HAW CREEK - UNNAMED TRIBUTARY	INB08C3_T1001	HAW CREEK - UNNAMED TRIBUTARY	E. COLI	44
LOWER WABASH RIVER	51201081203	MONTGOMERY	INB08C3_T1002	HAW CREEK - UNNAMED TRIBUTARY	INB08C3_T1002	HAW CREEK - UNNAMED TRIBUTARY	E. COLI	44
LOWER WABASH RIVER	51201081203	MONTGOMERY	INB08C3_T1003	HAW CREEK - UNNAMED TRIBUTARY	INB08C3_T1003	HAW CREEK - UNNAMED TRIBUTARY	E. COLI	44
LOWER WABASH RIVER	51201081203	MONTGOMERY	INB08C3_T1004	HAW CREEK - UNNAMED TRIBUTARY	INB08C3_T1004	HAW CREEK - UNNAMED TRIBUTARY	E. COLI	44
LOWER WABASH RIVER	51201081203	PUTNAM	INB08C3_T1005	LICK CREEK - UNNAMED TRIBUTARY	INB08C3_T1005	LICK CREEK - UNNAMED TRIBUTARY	E. COLI	44
LOWER WABASH RIVER	51201081204	MONTGOMERY	INB08C4_01	CORNSTALK CREEK	INB08C4_01	CORNSTALK CREEK	E. COLI	44
LOWER WABASH RIVER	51201081204	MONTGOMERY	INB08C4_T1001	CORNSTALK CREEK - UNNAMED TRIBUTARY	INB08C4_T1001	CORNSTALK CREEK - UNNAMED TRIBUTARY	E. COLI	44
LOWER WABASH RIVER	51201081204	MONTGOMERY	INB08C4_T1002	CORNSTALK CREEK - UNNAMED TRIBUTARY	INB08C4_T1002	CORNSTALK CREEK - UNNAMED TRIBUTARY	E. COLI	44
LOWER WABASH RIVER	51201081204	MONTGOMERY	INB08C4_T1003	CORNSTALK CREEK - UNNAMED TRIBUTARY	INB08C4_T1003	CORNSTALK CREEK - UNNAMED TRIBUTARY	E. COLI	44
LOWER WABASH RIVER	51201081204	MONTGOMERY	INB08C4_T1004	CORNSTALK CREEK - UNNAMED TRIBUTARY	INB08C4_T1004	CORNSTALK CREEK - UNNAMED TRIBUTARY	E. COLI	44
LOWER WABASH RIVER	51201081205	PUTNAM	INB08C5_01	RAMP CREEK, NORTH	INB08C5_01	RAMP CREEK, NORTH	E. COLI	44
LOWER WABASH RIVER	51201081205	PUTNAM	INB08C5_02	RAMP CREEK	INB08C5_02	RAMP CREEK	E. COLI	44

BASIN	HYDROLOGIC UNIT CODE	COUNTY	ASSESSMENT UNIT ID (APPROVED TMDL)	ASSESSMENT UNIT NAME (APPROVED TMDL)	ASSESSMENT UNIT ID (UPDATED)	ASSESSMENT UNIT NAME (UPDATED)	CAUSE OF IMPAIRMENT	TMDL KEY
LOWER WABASH RIVER	51201081205	PUTNAM	INB08C5_T1001	RAMP CREEK, NORTH - UNNAMED TRIBUTARY	INB08C5_T1001	RAMP CREEK, NORTH - UNNAMED TRIBUTARY	E. COLI	44
LOWER WABASH RIVER	51201081205	PUTNAM	INB08C5_T1002	RAMP CREEK, NORTH - UNNAMED TRIBUTARY	INB08C5_T1002	RAMP CREEK, NORTH - UNNAMED TRIBUTARY	E. COLI	44
LOWER WABASH RIVER	51201081205	PUTNAM	INB08C5_T1003	RAMP CREEK, NORTH - UNNAMED TRIBUTARY	INB08C5_T1003	RAMP CREEK, NORTH - UNNAMED TRIBUTARY	E. COLI	44
LOWER WABASH RIVER	51201081205	PUTNAM	INB08C5_T1004	RAMP CREEK, NORTH - UNNAMED TRIBUTARY	INB08C5_T1004	RAMP CREEK, NORTH - UNNAMED TRIBUTARY	E. COLI	44
LOWER WABASH RIVER	51201081205	PUTNAM	INB08C5_T1005	RAMP CREEK, NORTH - UNNAMED TRIBUTARY	INB08C5_T1005	RAMP CREEK, NORTH - UNNAMED TRIBUTARY	E. COLI	44
LOWER WABASH RIVER	51201081205	PUTNAM	INB08C5_T1006	RAMP CREEK, NORTH - UNNAMED TRIBUTARY	INB08C5_T1006	RAMP CREEK, NORTH - UNNAMED TRIBUTARY	E. COLI	44
LOWER WABASH RIVER	51201081205	PUTNAM	INB08C5_T1007	RAMP CREEK, NORTH - UNNAMED TRIBUTARY	INB08C5_T1007	RAMP CREEK, NORTH - UNNAMED TRIBUTARY	E. COLI	44
LOWER WABASH RIVER	51201081205	PUTNAM	INB08C5_T1008	RAMP CREEK, SOUTH	INB08C5_T1008	RAMP CREEK, SOUTH	E. COLI	44
LOWER WABASH RIVER	51201081205	PUTNAM	INB08C5_T1009	PETERS CREEK	INB08C5_T1009	PETERS CREEK	E. COLI	44
LOWER WABASH RIVER	51201081205	PUTNAM	INB08C5_T1010	RAMP CREEK - UNNAMED TRIBUTARY	INB08C5_T1010	RAMP CREEK - UNNAMED TRIBUTARY	E. COLI	44
LOWER WABASH RIVER	51201081206	MONTGOMERY	INB08C6_01	BIG RACCOON CREEK	INB08C6_01	BIG RACCOON CREEK	E. COLI	44
LOWER WABASH RIVER	51201081206	MONTGOMERY	INB08C6_T1001	LITTLE RACCOON CREEK	INB08C6_T1001	LITTLE RACCOON CREEK	E. COLI	44
LOWER WABASH RIVER	51201081206	PUTNAM	INB08C6_T1002	CLINE CREEK	INB08C6_T1002	CLINE CREEK	E. COLI	44
LOWER WABASH RIVER	51201081206	MONTGOMERY	INB08C6_T1003	CLINE CREEK	INB08C6_T1003	CLINE CREEK	E. COLI	44
LOWER WABASH RIVER	51201081206	PUTNAM	INB08C6_T1004	BIG RACCOON CREEK - UNNAMED TRIBUTARY	INB08C6_T1004	BIG RACCOON CREEK - UNNAMED TRIBUTARY	E. COLI	44

BASIN	HYDROLOGIC UNIT CODE	COUNTY	ASSESSMENT UNIT ID (APPROVED TMDL)	ASSESSMENT UNIT NAME (APPROVED TMDL)	ASSESSMENT UNIT ID (UPDATED)	ASSESSMENT UNIT NAME (UPDATED)	CAUSE OF IMPAIRMENT	TMDL KEY
LOWER WABASH RIVER	51201081206	PUTNAM	INB08C6_T1005	BIG RACCOON CREEK - UNNAMED TRIBUTARY	INB08C6_T1005	BIG RACCOON CREEK - UNNAMED TRIBUTARY	E. COLI	44
LOWER WABASH RIVER	51201081206	PUTNAM	INB08C6_T1006	BIG RACCOON CREEK - UNNAMED TRIBUTARY	INB08C6_T1006	BIG RACCOON CREEK - UNNAMED TRIBUTARY	E. COLI	44
LOWER WABASH RIVER	51201081206	PUTNAM	INB08C6_T1007	BIG RACCOON CREEK - UNNAMED TRIBUTARY	INB08C6_T1007	BIG RACCOON CREEK - UNNAMED TRIBUTARY	E. COLI	44
LOWER WABASH RIVER	51201081207	PUTNAM	INB08C7_01	BIG RACCOON CREEK	INB08C7_01	BIG RACCOON CREEK	E. COLI	44
LOWER WABASH RIVER	51201081207	PUTNAM	INB08C7_02	BYRD BRANCH	INB08C7_02	BYRD BRANCH	E. COLI	44
LOWER WABASH RIVER	51201081207	PUTNAM	INB08C7_T1001	BIG RACCOON CREEK - UNNAMED TRIBUTARY	INB08C7_T1001	BIG RACCOON CREEK - UNNAMED TRIBUTARY	E. COLI	44
LOWER WABASH RIVER	51201081207	PUTNAM	INB08C7_T1002	BIG RACCOON CREEK - UNNAMED TRIBUTARY	INB08C7_T1002	BIG RACCOON CREEK - UNNAMED TRIBUTARY	E. COLI	44
LOWER WABASH RIVER	51201081207	PUTNAM	INB08C7_T1003	BIG RACCOON CREEK - UNNAMED TRIBUTARY	INB08C7_T1003	BIG RACCOON CREEK - UNNAMED TRIBUTARY	E. COLI	44
LOWER WABASH RIVER	51201081207	PUTNAM	INB08C7_T1004	BIG RACCOON CREEK - UNNAMED TRIBUTARY	INB08C7_T1004	BIG RACCOON CREEK - UNNAMED TRIBUTARY	E. COLI	44
LOWER WABASH RIVER	51201081207	PUTNAM	INB08C7_T1005	BIG RACCOON CREEK - UNNAMED TRIBUTARY	INB08C7_T1005	BIG RACCOON CREEK - UNNAMED TRIBUTARY	E. COLI	44
LOWER WABASH RIVER	51201081207	PUTNAM	INB08C7_T1006	BIG RACCOON CREEK - UNNAMED TRIBUTARY	INB08C7_T1006	BIG RACCOON CREEK - UNNAMED TRIBUTARY	E. COLI	44
LOWER WABASH RIVER	51201081207	PUTNAM	INB08C7_T1007	BYRD BRANCH - UNNAMED TRIBUTARY	INB08C7_T1007	BYRD BRANCH - UNNAMED TRIBUTARY	E. COLI	44
LOWER WABASH RIVER	51201081207	PUTNAM	INB08C7_T1008	BYRD BRANCH - UNNAMED TRIBUTARY	INB08C7_T1008	BYRD BRANCH - UNNAMED TRIBUTARY	E. COLI	44
LOWER WABASH RIVER	51201110401	CLAY	INB1141_01	OTTER CREEK	INB1141_01	OTTER CREEK	E. COLI	45
LOWER WABASH RIVER	51201110402	PARKE	INB1142_01B	OTTER CREEK-UNAMED TRIBUTARY	INB1142_01B	OTTER CREEK-UNAMED TRIBUTARY	E. COLI	45

BASIN	HYDROLOGIC UNIT CODE	COUNTY	ASSESSMENT UNIT ID (APPROVED TMDL)	ASSESSMENT UNIT NAME (APPROVED TMDL)	ASSESSMENT UNIT ID (UPDATED)	ASSESSMENT UNIT NAME (UPDATED)	CAUSE OF IMPAIRMENT	TMDL KEY
LOWER WABASH RIVER	51201110402	PARKE	INB1142_01C	OTTER CREEK-UNAMED TRIBUTARY	INB1142_01C	OTTER CREEK-UNAMED TRIBUTARY	E. COLI	45
LOWER WABASH RIVER	51201110402	PARKE	INB1142_T1001	EBENEZER CREEK	INB1142_T1001	EBENEZER CREEK	E. COLI	45
LOWER WABASH RIVER	51201110402	PARKE	INB1142_T1002	BRANCH CUT CREEK	INB1142_T1002	BRANCH CUT CREEK	E. COLI	45
LOWER WABASH RIVER	51201110402	CLAY	INB1142_T1004	DIAMOND CREEK	INB1142_T1004	DIAMOND CREEK	E. COLI	45
LOWER WABASH RIVER	51201110403	VIGO	INB1143_01	NORTH BRANCH OTTER CREEK	INB1143_01	NORTH BRANCH OTTER CREEK	E. COLI	45
LOWER WABASH RIVER	51201110403	CLAY	INB1143_T1001A	LITTLE CREEK-UNAMED TRIBUTARY	INB1143_T1001A	LITTLE CREEK-UNAMED TRIBUTARY	E. COLI	45
LOWER WABASH RIVER	51201110403	VIGO	INB1143_T1002	LITTLE CREEK-UNAMED TRIBUTARY	INB1143_T1002	LITTLE CREEK-UNAMED TRIBUTARY	E. COLI	45
LOWER WABASH RIVER	51201110404	VIGO	INB1144_01	SULPHUR CREEK	INB1144_01	SULPHUR CREEK	E. COLI	45
LOWER WABASH RIVER	51201110404	CLAY	INB1144_T1001	SULPHUR CREEK-UNAMED TRIBUTARY	INB1144_T1001	SULPHUR CREEK-UNAMED TRIBUTARY	E. COLI	45
LOWER WABASH RIVER	51201110404	CLAY	INB1144_T1001A	SULPHUR CREEK-UNAMED TRIBUTARY	INB1144_T1001A	SULPHUR CREEK-UNAMED TRIBUTARY	E. COLI	45
LOWER WABASH RIVER	51201110405	VIGO	INB1145_01	GUNDY DITCH	INB1145_01	GUNDY DITCH	E. COLI	45
LOWER WABASH RIVER	51201110405	VIGO	INB1145_T1001	SWOPE DITCH	INB1145_T1001	SWOPE DITCH	E. COLI	45
LOWER WABASH RIVER	51201110405	VIGO	INB1145_T1002	GUNDY DITCH-UNAMED TRIBUTARY	INB1145_T1002	GUNDY DITCH-UNAMED TRIBUTARY	E. COLI	45
LOWER WABASH RIVER	51201110406	CLAY	INB1146_01	OTTER CREEK	INB1146_01	OTTER CREEK	E. COLI	45
LOWER WABASH RIVER	51201110406	CLAY	INB1146_T1001	WATERWORKS CREEK	INB1146_T1001	WATERWORKS CREEK	E. COLI	45
LOWER WABASH RIVER	51201110402	PARKE	NB1142_01A	OTTER CREEK-UNAMED TRIBUTARY	NB1142_01A	OTTER CREEK-UNAMED TRIBUTARY	E. COLI	45

Attachment 4: Waterbody Impairments Removed from Category 5 Based on Changes in Segmentation

BASIN	HYDROLOGIC UNIT CODE	COUNTY	ASSESSMENT UNIT ID	ASSESSMENT UNIT NAME	CAUSE OF IMPAIRMENT
GREAT LAKES	4100003050010	STEUBEN	INA0351_T1064	FISH CREEK AND TRIBS	E. COLI
GREAT LAKES	4100003050020	STEUBEN	INA0352_01	FISH CREEK WEST BRANCH	E. COLI
GREAT LAKES	4100003050020	STEUBEN	INA0352_01	FISH CREEK WEST BRANCH	IMPAIRED BIOTIC COMMUNITIES
GREAT LAKES	4100003050030	STEUBEN	INA0353_01	FISH CREEK	E. COLI
GREAT LAKES	4100003050050	DEKALB	INA0355_T1072	HERMAN SWEET DITCH	E. COLI
GREAT LAKES	4100003050060	DEKALB	INA0356_01	FISH CREEK	E. COLI
GREAT LAKES	4100003050060	DEKALB	INA0356_T1003	FISH CREEK UNNAMED TRIBUTARIES	IMPAIRED BIOTIC COMMUNITIES
GREAT LAKES	4100003060050	DEKALB	INA0365_T1067	ST. JOSEPH RIVER	PCBS (FISH TISSUE)
GREAT LAKES	4100003060070	DEKALB	INA0367_T1058	ST. JOSEPH RIVER	PCBS (FISH TISSUE)
GREAT LAKES	4100003070010	DEKALB	INA0371_00	DAVIS DITCH AND TRIBS	PCBS (FISH TISSUE)
GREAT LAKES	4100003070010	DEKALB	INA0371_T1059	ST. JOSEPH RIVER	E. COLI
GREAT LAKES	4100003070010	DEKALB	INA0371_T1059	ST. JOSEPH RIVER	PCBS (FISH TISSUE)
GREAT LAKES	4100003070040	ALLEN	INA0374_01	ST JOSEPH RIVER (UPSTREAM OF METCALF DITCH)	E. COLI
GREAT LAKES	4100003070040	ALLEN	INA0374_02	ST JOSEPH RIVER (DOWNSTREAM OF METCALF DITCH)	E. COLI
GREAT LAKES	4100003080010	DEKALB	INA0381_03	LEINS DITCH (UPSTREAM OF MCCULLOUGH DITCH)	E. COLI
GREAT LAKES	4100003080030	DEKALB	INA0383_T1028	CEDAR CREEK	E. COLI
GREAT LAKES	4100003080030	DEKALB	INA0383_T1028	CEDAR CREEK	NUTRIENTS
GREAT LAKES	4100003080030	DEKALB	INA0383_T1070	SWARTZ DITCH	E. COLI
GREAT LAKES	4100003080040	DEKALB	INA0384_T1001	MAISON DITCH - UNNAMED TRIBUTARY	IMPAIRED BIOTIC COMMUNITIES
GREAT LAKES	4100003080040	DEKALB	INA0384_T1001	MAISON DITCH - UNNAMED TRIBUTARY	E. COLI
GREAT LAKES	4100003080050	DEKALB	INA0385_T1029	CEDAR CREEK	E. COLI
GREAT LAKES	4100003080050	DEKALB	INA0385_T1029	CEDAR CREEK	PCBS (FISH TISSUE)
GREAT LAKES	4100003090020	DEKALB	INA0392_02	PECHART DITCH	E. COLI
GREAT LAKES	4100003090020	DEKALB	INA0392_03	OBER DITCH - UNNAMED TRIBUTARY	E. COLI
GREAT LAKES	4100003090020	DEKALB	INA0392_04	OBER DITCH	E. COLI
GREAT LAKES	4100003090020	DEKALB	INA0392_T1001	LINTZ LAKE INLET	E. COLI
GREAT LAKES	4100003090020	DEKALB	INA0392_T1002	LINTZ LAKE OUTLET	E. COLI

BASIN	HYDROLOGIC UNIT CODE	COUNTY	ASSESSMENT UNIT ID	ASSESSMENT UNIT NAME	CAUSE OF IMPAIRMENT
GREAT LAKES	4100003090020	DEKALB	INA0392_T1075	DIEHL DITCH	E. COLI
GREAT LAKES	4100003090030	DEKALB	INA0393_T1032	GARRETT CITY DITCH	E. COLI
GREAT LAKES	4100003090030	DEKALB	INA0393_T1033	CEDAR CREEK-MAINSTEM	PCBS (FISH TISSUE)
GREAT LAKES	4100003090030	DEKALB	INA0393_T1033	CEDAR CREEK-MAINSTEM	E. COLI
GREAT LAKES	4100003090030	DEKALB	INA0393_T1034	CEDAR CREEK	IMPAIRED BIOTIC COMMUNITIES
GREAT LAKES	4100003090030	DEKALB	INA0393_T1034	CEDAR CREEK	E. COLI
GREAT LAKES	4100003090030	DEKALB	INA0393_T1034	CEDAR CREEK	PCBS (FISH TISSUE)
GREAT LAKES	4100003090030	DEKALB	INA0393_T1060	DOSCH DITCH	IMPAIRED BIOTIC COMMUNITIES
GREAT LAKES	4100003090050	DEKALB	INA0395_T1061	LITTLE CEDAR CREEK TRIB	IMPAIRED BIOTIC COMMUNITIES
GREAT LAKES	4100003090050	DEKALB	INA0395_T1062	LITTLE CEDAR CREEK	E. COLI
GREAT LAKES	4100003090060	DEKALB	INA0396_T1069	LITTLE CEDAR CREEK	E. COLI
GREAT LAKES	4100003090060	DEKALB	INA0396_T1069	LITTLE CEDAR CREEK	IMPAIRED BIOTIC COMMUNITIES
GREAT LAKES	4100003090080	ALLEN	INA0398_T1036	CEDAR CREEK	PCBS (FISH TISSUE)
GREAT LAKES	4100003090080	ALLEN	INA0398_T1036	CEDAR CREEK	E. COLI
GREAT LAKES	4100003090080	ALLEN	INA0398_T1077	WILLOW CREEK AND TRIB	E. COLI
GREAT LAKES	4100003090090	ALLEN	INA0399_T1037	CEDAR CREEK	PCBS (FISH TISSUE)
GREAT LAKES	4100003090090	ALLEN	INA0399_T1037	CEDAR CREEK	E. COLI
GREAT LAKES	4100003100040	ALLEN	INA03A4_M1042	ST. JOSEPH RIVER	PCBS (FISH TISSUE)
GREAT LAKES	4100004040020	ADAMS	INA0442_T1001A	FUCH DITCH - UNNAMED TRIBUTARY (CR 17)	IMPAIRED BIOTIC COMMUNITIES
GREAT LAKES	4100004040020	ADAMS	INA0442_T1001A	FUCH DITCH - UNNAMED TRIBUTARY (CR 17)	NUTRIENTS
GREAT LAKES	4100004040030	ADAMS	INA0443_T1014	GATES DITCH	NUTRIENTS
GREAT LAKES	4100004040050	ADAMS	INA0445_00	DUER DITCH (ADAMS) AND OTHER TRIBS	E. COLI
GREAT LAKES	4100004040060	ADAMS	INA0446_T1015	ST. MARYS RIVER	NUTRIENTS
GREAT LAKES	4100004040070	ADAMS	INA0447_T1002	MARTZ CREEK-RUPPERT DITCH AND UNNAMED TRIBUTARY	NUTRIENTS
GREAT LAKES	4100004040080	ADAMS	INA0448_00	BORUM RUN AND TRIBS	IMPAIRED BIOTIC COMMUNITIES
GREAT LAKES	41000040407	ADAMS	INA0448_T1003B	BLUHM DITCH	IMPAIRED BIOTIC COMMUNITIES
GREAT LAKES	4100004050040	ALLEN	INA0454_T1005	ST. MARYS RIVER	E. COLI
GREAT LAKES	4100004050040	ALLEN	INA0454_T1021	ST. MARYS RIVER	IMPAIRED BIOTIC COMMUNITIES

BASIN	HYDROLOGIC UNIT CODE	COUNTY	ASSESSMENT UNIT ID	ASSESSMENT UNIT NAME	CAUSE OF IMPAIRMENT
GREAT LAKES	4100004050040	ALLEN	INA0454_T1021	ST. MARYS RIVER	NUTRIENTS
GREAT LAKES	4100004060030	ALLEN	INA0463_T1003	ST. MARYS RIVER	NUTRIENTS
GREAT LAKES	4100004060050	ALLEN	INA0465_00	JUNK DITCH AND OTHER TRIBS	PCBS (FISH TISSUE)
GREAT LAKES	4100004060050	ALLEN	INA0465_T1002	ST. MARYS RIVER	NUTRIENTS
GREAT LAKES	4100004060050	ALLEN	INA0465_T1002	ST MARYS RIVER	PCBS (FISH TISSUE)
GREAT LAKES	4100004060060	RIPLEY	INA0466_T1013	LOWTHER NEUHAUS DITCH	IMPAIRED BIOTIC COMMUNITIES
GREAT LAKES	4100004060060	RIPLEY	INA0466_T1022	ST MARYS RIVER	PCBS (FISH TISSUE)
GREAT LAKES	4100004060060	RIPLEY	INA0466_T1022	ST. MARYS RIVER	NUTRIENTS
GREAT LAKES	4100005010010	RIPLEY	INA0511_M1007	MAUMEE RIVER	PCBS (FISH TISSUE)
GREAT LAKES	4100005010010	RIPLEY	INA0511_M1007	MAUMEE RIVER	NUTRIENTS
GREAT LAKES	4100005010040	CLARK	INA0514_M1006	MAUMEE RIVER	NUTRIENTS
GREAT LAKES	4100005010040	CLARK	INA0514_M1006	MAUMEE RIVER	PCBS (FISH TISSUE)
GREAT LAKES	4100005010060	CLARK	INA0516_M1005	MAUMEE RIVER	PCBS (FISH TISSUE)
GREAT LAKES	4100005010080	CLARK	INA0518_M1004	MAUMEE RIVER	PCBS (FISH TISSUE)
GREAT LAKES	4100005010100	FLOYD	INA051A_M1003	MAUMEE RIVER	PCBS (FISH TISSUE)
GREAT LAKES	4100005010110	FLOYD	INA051B_01	BLACK CREEK (HARLAN, IN)	IMPAIRED BIOTIC COMMUNITIES
GREAT LAKES	4100005010110	FLOYD	INA051B_01	BLACK CREEK (HARLAN, IN)	E. COLI
GREAT LAKES	4100005010110	WASHINGTON	INA051B_01	BLACK CREEK (HARLAN, IN)	NUTRIENTS
GREAT LAKES	4100005010110	WASHINGTON	INA051B_T1001	OBERHALTZER DITCH	E. COLI
GREAT LAKES	4100005010110	WASHINGTON	INA051B_T1002	REICHELDERFER DITCH	E. COLI
GREAT LAKES	4100005010110	WASHINGTON	INA051B_T1003	WARD LAKE DITCH	E. COLI
GREAT LAKES	4100005010120	WASHINGTON	INA051C_M1002	MAUMEE RIVER	NUTRIENTS
GREAT LAKES	4100005010120	WASHINGTON	INA051C_M1002	MAUMEE RIVER	PCBS (FISH TISSUE)
GREAT LAKES	4100005010130	WASHINGTON	INA051D_M1001	MAUMEE RIVER	NUTRIENTS
GREAT LAKES	4100005010120	WASHINGTON	INA051D_M1001	MAUMEE RIVER	PCBS (FISH TISSUE)
GREAT LAKES	4100007120020	DEARBORN	INA07C2_02	FLATROCK CREEK (DOWNSTREAM OF MONROEVILLE, IN)	IMPAIRED BIOTIC COMMUNITIES
GREAT LAKES	4100007120020	DECATUR	INA07C2_T1004	BROWN DITCH	IMPAIRED BIOTIC COMMUNITIES
GREAT LAKES	4100007120040	ALLEN	INA07C4_T1001	GROMEAUX DITCH	IMPAIRED BIOTIC COMMUNITIES

BASIN	HYDROLOGIC UNIT CODE	COUNTY	ASSESSMENT UNIT ID	ASSESSMENT UNIT NAME	CAUSE OF IMPAIRMENT
UPPER WABASH RIVER	5120101050050	CLAY	INB0155_T1013	EAST PRONG (HEADWATER)-UNNAMED TRIBUTARY	IMPAIRED BIOTIC COMMUNITIES
UPPER WABASH RIVER	5120101050060	RUSH	INB0156_T1001	LIMBERLOST CREEK-UNNAMED TRIBUTARY	IMPAIRED BIOTIC COMMUNITIES
UPPER WABASH RIVER	5120101050060	RUSH	INB0156_T1006	OAKLEY DITCH	IMPAIRED BIOTIC COMMUNITIES
UPPER WABASH RIVER	5120104020040	WHITLEY	INB0424_01	BLUE RIVER (DOWNSTREAM OF COLUMBIA CITY)	E. COLI
UPPER WABASH RIVER	5120104030020	WHITLEY	INB0432_00	STONY CREEK (EAST OF RABER ROAD)	E. COLI
UPPER WABASH RIVER	5120104030020	WHITLEY	INB0432_01	STONY CREEK (WEST OF RABER ROAD)	E. COLI
UPPER WABASH RIVER	5120104030020	WHITLEY	INB0432_01	STONY CREEK (WEST OF RABER ROAD)	IMPAIRED BIOTIC COMMUNITIES
UPPER WABASH RIVER	5120104030020	WHITLEY	INB0432_02	EEL RIVER-UNNAMED TRIBUTARY	E. COLI
UPPER WABASH RIVER	5120104050090	MIAMI	INB0459_00	PAW PAW CREEK - OREN DITCH	E. COLI
UPPER WABASH RIVER	5120104070010	MIAMI	INB0471_T1004	UNNAMED TRIBUTARY	IMPAIRED BIOTIC COMMUNITIES
UPPER WABASH RIVER	5120106010070	KOSCIUSKO	INB0618_T1003	TIPPECANOE RIVER (DOWNSTREAM OF TIPPECANOE LAKE)	PCBS (FISH TISSUE)
UPPER WABASH RIVER	5120106030050	KOSCIUSKO	INB0635_T1011	TIPPECANOE RIVER	PCBS (FISH TISSUE)
UPPER WABASH RIVER	5120106030050	KOSCIUSKO	INB0635_T1040	TIPPECANOE RIVER	PCBS (FISH TISSUE)
UPPER WABASH RIVER	5120106030050	KOSCIUSKO	INB0635_T1040	TIPPECANOE RIVER	E. COLI
UPPER WABASH RIVER	5120106040030	MARSHALL	INB0643_00	DEER CREEK	E. COLI
UPPER WABASH RIVER	5120106040030	MARSHALL	INB0643_T1001	DEER CREEK-HEADWATER TRIBUTARY	E. COLI
UPPER WABASH RIVER	5120106040080	FULTON	INB0648_T1042	TIPPECANOE RIVER	PCBS (FISH TISSUE)
UPPER WABASH RIVER	5120106050040	FULTON	INB0654_T1018	TIPPECANOE RIVER	E. COLI
UPPER WABASH RIVER	5120106050040	FULTON	INB0654_T1018	TIPPECANOE RIVER	PCBS (FISH TISSUE)
UPPER WABASH RIVER	51201060507	FULTON	INB0657_T1001	UNNAMED TRIBUTARY (NEAR WOODROW, IN)	IMPAIRED BIOTIC COMMUNITIES
UPPER WABASH RIVER	51201060507	FULTON	INB0657_T1002	UNNAMED TRIBUTARY	IMPAIRED BIOTIC COMMUNITIES
UPPER WABASH RIVER	5120106050100	FULTON	INB065A_00	MUD CREEK (UPSTREAM OF CESSNA DITCH)	E. COLI
UPPER WABASH RIVER	5120106060090	PULASKI	INB0669_T1024	TIPPECANOE RIVER	PCBS (FISH TISSUE)
UPPER WABASH RIVER	5120106090020	FULTON	INB0692_T1003	TRAVERS DITCH	IMPAIRED BIOTIC COMMUNITIES
UPPER WABASH RIVER	5120106090020	FULTON	INB0692_T1003	TRAVERS DITCH	E. COLI
UPPER WABASH RIVER	5120106100010	PULASKI	INB06A1_M1029	TIPPECANOE RIVER	PCBS (FISH TISSUE)

BASIN	HYDROLOGIC UNIT CODE	COUNTY	ASSESSMENT UNIT ID	ASSESSMENT UNIT NAME	CAUSE OF IMPAIRMENT
UPPER WABASH RIVER	5120106100020	WHITE	INB06A2_01	ACKERMAN DITCH (DOWNSTREAM OF CR 1000N)	IMPAIRED BIOTIC COMMUNITIES
UPPER WABASH RIVER	5120106100020	WHITE	INB06A2_T1004	UNNAMED CHANNEL (TO AND FROM TIPPECANOE RIVER)	PCBS (FISH TISSUE)
UPPER WABASH RIVER	5120106100030	WHITE	INB06A3_T1031	TIPPECANOE RIVER	PCBS (FISH TISSUE)
UPPER WABASH RIVER	5120106130010	WHITE	INB06D1_01	TIPPECANOE RIVER (DOWNSTREAM OF TIMMONS DITCH)	NUTRIENTS
UPPER WABASH RIVER	5120106130010	WHITE	INB06D1_01	TIPPECANOE RIVER (DOWNSTREAM OF TIMMONS DITCH)	PCBS (FISH TISSUE)
UPPER WABASH RIVER	5120106150040	WHITE	INB06F4_01	SPRING CREEK (DOWNSTREAM OF EMGE DITCH)	E. COLI
UPPER WABASH RIVER	5120106150040	WHITE	INB06F4_T1002	SPRING CREEK-UNNAMED TRIBUTARY	E. COLI
UPPER WABASH RIVER	5120106150050	TIPPECANOE	INB06F5_M1096	TIPPECANOE RIVER	PCBS (FISH TISSUE)
UPPER WABASH RIVER	5120106150060	WHITE	INB06F6_01	MYERS DITCH (ROUND GROVE TWP)	DISSOLVED OXYGEN
UPPER WABASH RIVER	5120106150060	WHITE	INB06F6_01	MYERS DITCH (ROUND GROVE TWP)	IMPAIRED BIOTIC COMMUNITIES
UPPER WABASH RIVER	5120106150080	TIPPECANOE	INB06F8_M1097	TIPPECANOE RIVER	PCBS (FISH TISSUE)
UPPER WABASH RIVER	5120107020030	HOWARD	INB0723_T1011	LITTLE WILDCAT CREEK (DOWNSTREAM OF VOGUS DITCH)	E. COLI
LOWER WABASH RIVER	5120108040010	WHITE	INB0841_01	BIG PINE CREEK (HEADWATER)	DISSOLVED OXYGEN
LOWER WABASH RIVER	5120108040010	WHITE	INB0841_01	BIG PINE CREEK (HEADWATER)	IMPAIRED BIOTIC COMMUNITIES
LOWER WABASH RIVER	5120108040010	WHITE	INB0841_T1001	BIG PINE CREEK - UNNAMED HEADWATER TRIBUTARY	DISSOLVED OXYGEN
LOWER WABASH RIVER	5120108040010	WHITE	INB0841_T1002	VANATTA-O'CONNER DITCHES	IMPAIRED BIOTIC COMMUNITIES
LOWER WABASH RIVER	5120108040010	WHITE	INB0841_T1002	VANATTA-O'CONNER DITCHES	DISSOLVED OXYGEN
LOWER WABASH RIVER	5120108040010	WHITE	INB0841_T1003	ROUDEBUSH DITCH	DISSOLVED OXYGEN
LOWER WABASH RIVER	5120108040040	BENTON	INB0844_T1002	OWENS DITCH	IMPAIRED BIOTIC COMMUNITIES
LOWER WABASH RIVER	5120108160010	BOONE	INB08G1_01	BIG RACCOON CREEK (UPSTREAM OF WELLS DITCH)	E. COLI
LOWER WABASH RIVER	5120108160010	BOONE	INB08G1_01	BIG RACCOON CREEK (UPSTREAM OF WELLS DITCH)	IMPAIRED BIOTIC COMMUNITIES
LOWER WABASH RIVER	5120108160010	BOONE	INB08G1_T1002	WELLS DITCH	IMPAIRED BIOTIC COMMUNITIES
LOWER WABASH RIVER	5120108160090	PUTNAM	INB08G9_T1042	SOUTH RAMP CREEK	IMPAIRED BIOTIC COMMUNITIES
LOWER WABASH RIVER	5120110010010	CLINTON	INB1011_T1004B	MALLOT DITCH	IMPAIRED BIOTIC COMMUNITIES
LOWER WABASH RIVER	5120110010040	CLINTON	INB1014_01	WINCOOP DITCH (UPSTREAM OF SCOTT DITCH)	IMPAIRED BIOTIC COMMUNITIES
LOWER WABASH RIVER	5120110010070	BOONE	INB1017_T1002	BARNES DITCH	E. COLI

BASIN	HYDROLOGIC UNIT CODE	COUNTY	ASSESSMENT UNIT ID	ASSESSMENT UNIT NAME	CAUSE OF IMPAIRMENT
LOWER WABASH RIVER	5120110010070	BOONE	INB1017_T1002	BARNES DITCH	IMPAIRED BIOTIC COMMUNITIES
LOWER WABASH RIVER	5120110010080	BOONE	INB1018_01	BROWN'S WONDER CREEK	IMPAIRED BIOTIC COMMUNITIES
LOWER WABASH RIVER	5120110020060	MONTGOMERY	INB1026_T1001	SUGAR CREEK	E. COLI
OHIO RIVER TRIBUTARIES	5140201040040	PERRY	INE0144_00	DEER CREEK-MAIN STEM	DISSOLVED OXYGEN
OHIO RIVER TRIBUTARIES	5140201040060	PERRY	INE0146_T1001	NEGLIE CREEK - UNNAMED TRIBUTARY	IMPAIRED BIOTIC COMMUNITIES
OHIO RIVER TRIBUTARIES	5140201040060	PERRY	INE0146_T1001	NEGLIE CREEK - UNNAMED TRIBUTARY	DISSOLVED OXYGEN
OHIO RIVER TRIBUTARIES	5140201060020	PERRY	INE0162_01	TIGE CREEK (UPSTREAM OF I64)	IMPAIRED BIOTIC COMMUNITIES
OHIO RIVER TRIBUTARIES	5140201060040	PERRY	INE0164_02	WINDING BRANCH (DOWNSTREAM OF CELINA LAKE)	IMPAIRED BIOTIC COMMUNITIES
OHIO RIVER TRIBUTARIES	5140201060050	PERRY	INE0165_T1053	MIDDLE FORK ANDERSON R	E. COLI
OHIO RIVER TRIBUTARIES	5140201060050	PERRY	INE0165_T1053	MIDDLE FORK ANDERSON R	DISSOLVED OXYGEN
OHIO RIVER TRIBUTARIES	5140201060080	PERRY	INE0168_T1001A	LITTLE SULPHER CREEK (UPSTREAM OF IMPOUNDMENT)	IMPAIRED BIOTIC COMMUNITIES
OHIO RIVER TRIBUTARIES	5140201060080	PERRY	INE0168_T1001B	WHEATLEY CREEK	IMPAIRED BIOTIC COMMUNITIES
OHIO RIVER TRIBUTARIES	5140201060100	PERRY	INE016A_01	ANDERSON RIVER, MIDDLE FORK (UPSTREAM OF THEIS CREEK)	IMPAIRED BIOTIC COMMUNITIES
OHIO RIVER TRIBUTARIES	5140201060100	PERRY	INE016A_T1001A	THEIS CREEK (HEADWATER)	IMPAIRED BIOTIC COMMUNITIES
OHIO RIVER TRIBUTARIES	5140201060110	PERRY	INE016B_02	ANDERSON RIVER, MIDDLE FORK	IMPAIRED BIOTIC COMMUNITIES
OHIO RIVER TRIBUTARIES	5140201070010	CRAWFORD	INE0171_01	ANDERSON RIVER (HEADWATER)	IMPAIRED BIOTIC COMMUNITIES
OHIO RIVER TRIBUTARIES	5140201070010	CRAWFORD	INE0171_T1001	MITCHELL CREEK	IMPAIRED BIOTIC COMMUNITIES
OHIO RIVER TRIBUTARIES	5140201070020	CRAWFORD	INE0172_01	ANDERSON RIVER (UPSTREAM OF WADDLE BRANCH)	IMPAIRED BIOTIC COMMUNITIES
OHIO RIVER TRIBUTARIES	5140201070040	PERRY	INE0174_T1003	ROCKHOUSE BRANCH	IMPAIRED BIOTIC COMMUNITIES
OHIO RIVER TRIBUTARIES	5140201070050	DUBOIS	INE0175_01	HURRICANE CREEK	DISSOLVED OXYGEN
OHIO RIVER TRIBUTARIES	5140201070050	DUBOIS	INE0175_01	HURRICANE CREEK	E. COLI
OHIO RIVER TRIBUTARIES	5140201070050	DUBOIS	INE0175_01	HURRICANE CREEK	IMPAIRED BIOTIC COMMUNITIES
OHIO RIVER TRIBUTARIES	5140201070080	PERRY	INE0178_T1001	CROOKS HOLLOW CREEK	IMPAIRED BIOTIC COMMUNITIES
OHIO RIVER TRIBUTARIES	5140201070080	SPENCER	INE0178_T1002A	SWINGING CREEK - UNNAMED TRIBUTARY	IMPAIRED BIOTIC COMMUNITIES
OHIO RIVER TRIBUTARIES	5140201070090	PERRY	INE0179_T1002	LANMAN RUN	IMPAIRED BIOTIC COMMUNITIES
OHIO RIVER TRIBUTARIES	5140201070100	SPENCER	INE017A_01	ANDERSON RIVER (UPSTREAM OF HUFFMAN, IN)	E. COLI

BASIN	HYDROLOGIC UNIT CODE	COUNTY	ASSESSMENT UNIT ID	ASSESSMENT UNIT NAME	CAUSE OF IMPAIRMENT
OHIO RIVER TRIBUTARIES	5140201070100	SPENCER	INE017A_01	ANDERSON RIVER (UPSTREAM OF HUFFMAN, IN)	DISSOLVED OXYGEN
OHIO RIVER TRIBUTARIES	5140201070100	SPENCER	INE017A_02	ANDERSON RIVER (DOWNSTREAM OF HUFFMAN, IN)	DISSOLVED OXYGEN
OHIO RIVER TRIBUTARIES	5140201070100	SPENCER	INE017A_02	ANDERSON RIVER (DOWNSTREAM OF HUFFMAN, IN)	E. COLI
OHIO RIVER TRIBUTARIES	5140201070100	SPENCER	INE017A_03	ANDERSON RIVER	IMPAIRED BIOTIC COMMUNITIES
OHIO RIVER TRIBUTARIES	5140201070100	SPENCER	INE017A_03	ANDERSON RIVER	DISSOLVED OXYGEN
OHIO RIVER TRIBUTARIES	5140201070100	SPENCER	INE017A_03	ANDERSON RIVER	E. COLI
OHIO RIVER TRIBUTARIES	5140201070100	SPENCER	INE017A_T1001	ANDERSON RIVER - UNNAMED TRIBUTARY	IMPAIRED BIOTIC COMMUNITIES
OHIO RIVER TRIBUTARIES	5140201070110	PERRY	INE017B_01	ANDERSON RIVER	TOTAL MERCURY (FISH TISSUE)
OHIO RIVER TRIBUTARIES	5140201070120	PERRY	INE017C_01	ANDERSON RIVER	IMPAIRED BIOTIC COMMUNITIES
OHIO RIVER TRIBUTARIES	5140201070120	PERRY	INE017C_01	ANDERSON RIVER	PCBS (FISH TISSUE)
OHIO RIVER TRIBUTARIES	5140201070120	PERRY	INE017C_01	ANDERSON RIVER	TOTAL MERCURY (FISH TISSUE)
OHIO RIVER TRIBUTARIES	5140201080030	SPENCER	INE0183_01	CROOKED CREEK	DISSOLVED OXYGEN
OHIO RIVER TRIBUTARIES	5140201080030	SPENCER	INE0183_01	CROOKED CREEK	E. COLI
OHIO RIVER TRIBUTARIES	5140201080030	SPENCER	INE0183_T1002	CROOKED CREEK -- UNNAMED TRIBUTARY	IMPAIRED BIOTIC COMMUNITIES
OHIO RIVER TRIBUTARIES	5140201080050	SPENCER	INE0185_00	CROOKED CREEK-CEDAR CREST LAKE	DISSOLVED OXYGEN
OHIO RIVER TRIBUTARIES	5140201080050	SPENCER	INE0185_00	CROOKED CREEK-CEDAR CREST LAKE	E. COLI
OHIO RIVER TRIBUTARIES	5140201090050	SPENCER	INE0195_00	LITTLE SANDY CREEK	DISSOLVED OXYGEN
OHIO RIVER TRIBUTARIES	5140201090050	SPENCER	INE0195_00	LITTLE SANDY CREEK	IMPAIRED BIOTIC COMMUNITIES
OHIO RIVER TRIBUTARIES	5140201140020	DUBOIS	INE01E2_T1048	N. F. LITTLE PIGEON CR AND TRIB	IMPAIRED BIOTIC COMMUNITIES
OHIO RIVER TRIBUTARIES	5140201140030	SPENCER	INE01E3_T1044	LITTLE PIGEON CREEK	DISSOLVED OXYGEN
OHIO RIVER TRIBUTARIES	5140201140030	SPENCER	INE01E3_T1044	LITTLE PIGEON CREEK	IMPAIRED BIOTIC COMMUNITIES
OHIO RIVER TRIBUTARIES	5140201140060	WARRICK	INE01E6_T1001	LITTLE PIGEON CREEK	DISSOLVED OXYGEN
OHIO RIVER TRIBUTARIES	5140201140060	WARRICK	INE01E6_T1001	LITTLE PIGEON CREEK	IMPAIRED BIOTIC COMMUNITIES
OHIO RIVER TRIBUTARIES	5140201140090	WARRICK	INE01E9_T1002	LITTLE PIGEON CREEK	DISSOLVED OXYGEN
OHIO RIVER TRIBUTARIES	5140201140100	SPENCER	INE01EA_T1003	LITTLE PIGEON CREEK	DISSOLVED OXYGEN
OHIO RIVER TRIBUTARIES	5140201150020	WARRICK	INE01F2_T1004	LITTLE PIGEON CREEK	E. COLI

BASIN	HYDROLOGIC UNIT CODE	COUNTY	ASSESSMENT UNIT ID	ASSESSMENT UNIT NAME	CAUSE OF IMPAIRMENT
OHIO RIVER TRIBUTARIES	5140201150050	SPENCER	INE01F5_T1005	LITTLE PIGEON CREEK	IMPAIRED BIOTIC COMMUNITIES
OHIO RIVER TRIBUTARIES	5140201150060	WARRICK	INE01F6_T1006	LITTLE PIGEON CREEK-RED BUSH	DISSOLVED OXYGEN
OHIO RIVER TRIBUTARIES	5140201150060	WARRICK	INE01F6_T1006	LITTLE PIGEON CREEK-RED BUSH	PCBS (FISH TISSUE)
OHIO RIVER TRIBUTARIES	5140201150080	WARRICK	INE01F8_T1007	LITTLE PIGEON CREEK	E. COLI
OHIO RIVER TRIBUTARIES	5140201150080	WARRICK	INE01F8_T1007	LITTLE PIGEON CREEK	PCBS (FISH TISSUE)
OHIO RIVER TRIBUTARIES	5140201160010	WARRICK	INE01G1_T1008	CYPRESS CREEK	E. COLI
OHIO RIVER TRIBUTARIES	5140201160020	WARRICK	INE01G2_T1009	CYPRESS CREEK	E. COLI
OHIO RIVER TRIBUTARIES	5140201160020	WARRICK	INE01G2_T1009	CYPRESS CREEK	PESTICIDES
OHIO RIVER TRIBUTARIES	5140202040120	VANDERBURGH	INE024C_T1004	PIGEON CREEK	PCBS (FISH TISSUE)
GREAT MIAMI RIVER	5080001110010	RANDOLPH	ING01B1_00	GREENVILLE CREEK	DISSOLVED OXYGEN
GREAT MIAMI RIVER	5080001110010	RANDOLPH	ING01B1_00	GREENVILLE CREEK	NUTRIENTS
GREAT MIAMI RIVER	5080001110010	RANDOLPH	ING01B1_00	GREENVILLE CREEK	E. COLI
GREAT MIAMI RIVER	5080002070030	UNION	ING0273_00	LITTLE FOURMILE CREEK	DISSOLVED OXYGEN
GREAT MIAMI RIVER	5080002070030	UNION	ING0273_00	LITTLE FOURMILE CREEK	E. COLI
GREAT MIAMI RIVER	5080002070030	UNION	ING0273_00	LITTLE FOURMILE CREEK	NUTRIENTS
GREAT MIAMI RIVER	5080002080020	UNION	ING0282_00	INDIAN CREEK- BRANDYWINE CREEK	DISSOLVED OXYGEN
GREAT MIAMI RIVER	5080002080020	UNION	ING0282_00	INDIAN CREEK- BRANDYWINE CREEK	E. COLI
GREAT MIAMI RIVER	5080002080020	UNION	ING0282_00	INDIAN CREEK- BRANDYWINE CREEK	NUTRIENTS
GREAT MIAMI RIVER	5080003030030	WAYNE	ING0333_T1009	GEPHART DITCH-UNNAMED TRIBUTARY	IMPAIRED BIOTIC COMMUNITIES
GREAT MIAMI RIVER	5080003070130	UNION	ING037D_00	SILVER CREEK – WHITEWATER LAKE	NUTRIENTS
GREAT LAKES	4050001110030	STEUBEN	INJ01B3_T1032	PIGEON CREEK	E. COLI
GREAT LAKES	4050001110030	STEUBEN	INJ01B3_T1033	MUD CREEK	CHLORIDE
GREAT LAKES	4050001110040	STEUBEN	INJ01B4_T1297	PIGEON CREEK	E. COLI
GREAT LAKES	4050001110110	LAGRANGE	INJ01BB_T1007	TURKEY CREEK - UNNAMED TRIBUTARY	DISSOLVED OXYGEN
GREAT LAKES	4050001110110	LAGRANGE	INJ01BB_T1007	TURKEY CREEK - UNNAMED TRIBUTARY	E. COLI
GREAT LAKES	4050001110110	LAGRANGE	INJ01BB_T1007	TURKEY CREEK - UNNAMED TRIBUTARY	IMPAIRED BIOTIC COMMUNITIES
GREAT LAKES	4050001120010	LAGRANGE	INJ01C1_03	PIGEON RIVER (DOWNSTREAM OF ONTARIO MILLPOND)	E. COLI

BASIN	HYDROLOGIC UNIT CODE	COUNTY	ASSESSMENT UNIT ID	ASSESSMENT UNIT NAME	CAUSE OF IMPAIRMENT
GREAT LAKES	4050001120060	LAGRANGE	INJ01C6_T1001A	VAN NATTA DITCH - UNNAMED TRIBUTARY	PCBS (FISH TISSUE)
GREAT LAKES	4050001140010	LAGRANGE	INJ01E1_T1301	EMMA CREEK TRIB	IMPAIRED BIOTIC COMMUNITIES
GREAT LAKES	4050001140010	LAGRANGE	INJ01E1_T1301	EMMA CREEK TRIB	AMMONIA
GREAT LAKES	4050001180020	NOBLE	INJ01J2_01	CAROL CREEK	E. COLI
GREAT LAKES	4050001180020	NOBLE	INJ01J2_01	CAROL CREEK	IMPAIRED BIOTIC COMMUNITIES
GREAT LAKES	4050001190030	ELKHART	INJ01K3_02	STONY CREEK (DOWNSTREAM OF MILLERSBURG, IN)	E. COLI
GREAT LAKES	4050001190060	KOSCIUSKO	INJ01K6_01	MAYER DITCH	NUTRIENTS
GREAT LAKES	4050001190060	KOSCIUSKO	INJ01K6_01	MAYER DITCH	IMPAIRED BIOTIC COMMUNITIES
GREAT LAKES	4050001190060	KOSCIUSKO	INJ01K6_01	MAYER DITCH	CHLORIDE
GREAT LAKES	4050001190060	KOSCIUSKO	INJ01K6_01	MAYER DITCH	DISSOLVED OXYGEN
GREAT LAKES	4050001190060	KOSCIUSKO	INJ01K6_01	MAYER DITCH	E. COLI
GREAT LAKES	4050001200070	ELKHART	INJ01M7_01	BERLIN COURT DITCH (UPSTREAM OF AMISH ACRES)	NUTRIENTS
GREAT LAKES	4050001200070	ELKHART	INJ01M7_01	BERLIN COURT DITCH (UPSTREAM OF AMISH ACRES)	DISSOLVED OXYGEN
GREAT LAKES	4050001200070	ELKHART	INJ01M7_01	BERLIN COURT DITCH (UPSTREAM OF AMISH ACRES)	E. COLI
GREAT LAKES	4050001210020	ELKHART	INJ01N2_01	ROCK RUN CREEK (UPPER)	E. COLI
GREAT LAKES	4050001210020	ELKHART	INJ01N2_03	ROCK RUN CREEK (LOWER)	E. COLI
GREAT LAKES	4050001210060	ELKHART	INJ01N6_M1008	ST. JOSEPH RIVER	PCBS (FISH TISSUE)
GREAT LAKES	4050001230010	ELKHART	INJ01R1_01	WISLER DITCH	IMPAIRED BIOTIC COMMUNITIES
GREAT LAKES	4050001230010	ELKHART	INJ01R1_01	WISLER DITCH	NUTRIENTS
GREAT LAKES	4050001240010	ST JOSEPH	INJ01T1_T1002A	ELLER DITCH - UNNAMED TRIBUTARIES (HEADWATERS)	E. COLI
GREAT LAKES	4050001240010	ST JOSEPH	INJ01T1_T1002B	ELLER DITCH - UNNAMED TRIBUTARY	E. COLI
GREAT LAKES	4050001240010	ST JOSEPH	INJ01T1_T1002C	ELLER DITCH - UNNAMED TRIBUTARY	E. COLI
UPPER ILLINOIS RIVER	71200030304	LAKE	INK0333_00	HART DITCH (PLUM CREEK) AND OTHER TRIBS	E. COLI
UPPER ILLINOIS RIVER	71200030304	LAKE	INK0333_00	HART DITCH (PLUM CREEK) AND OTHER TRIBS	IMPAIRED BIOTIC COMMUNITIES
UPPER ILLINOIS RIVER	71200030304	LAKE	INK0333_00	HART DITCH (PLUM CREEK) AND OTHER TRIBS	NUTRIENTS
UPPER ILLINOIS RIVER	7120003030030	LAKE	INK0333_T1003	DYER DITCH	IMPAIRED BIOTIC COMMUNITIES
UPPER ILLINOIS RIVER	7120003030040	LAKE	INK0334_01	CADY MARSH DITCH	CHLORIDE
UPPER ILLINOIS RIVER	7120003030040	LAKE	INK0334_01	CADY MARSH DITCH	E. COLI

BASIN	HYDROLOGIC UNIT CODE	COUNTY	ASSESSMENT UNIT ID	ASSESSMENT UNIT NAME	CAUSE OF IMPAIRMENT
UPPER ILLINOIS RIVER	7120003030040	LAKE	INK0334_01	CADY MARSH DITCH	IMPAIRED BIOTIC COMMUNITIES
UPPER ILLINOIS RIVER	7120003030040	LAKE	INK0334_01	CADY MARSH DITCH	NUTRIENTS
OHIO RIVER TRIBUTARIES	5140101030040	JEFFERSON	INN0134_T1034	INDIAN KENTUCK CREEK	E. COLI
OHIO RIVER TRIBUTARIES	5140101030040	JEFFERSON	INN0134_T1034	INDIAN KENTUCK CREEK	IMPAIRED BIOTIC COMMUNITIES
OHIO RIVER TRIBUTARIES	5140101040050	JEFFERSON	INN0145_T1002	DEANS BRANCH	E. COLI
OHIO RIVER TRIBUTARIES	5140101040050	JEFFERSON	INN0145_T1002	DEANS BRANCH	IMPAIRED BIOTIC COMMUNITIES
OHIO RIVER TRIBUTARIES	5140101070010	CLARK	INN0171_T1002	FOURTEENMILE CREEK, EAST FORK - UNNAMED TRIBUTARY	DISSOLVED OXYGEN
OHIO RIVER TRIBUTARIES	5140101070010	CLARK	INN0171_T1002	FOURTEENMILE CREEK, EAST FORK - UNNAMED TRIBUTARY	E. COLI
OHIO RIVER TRIBUTARIES	5140101070010	CLARK	INN0171_T1002	FOURTEENMILE CREEK, EAST FORK - UNNAMED TRIBUTARY	IMPAIRED BIOTIC COMMUNITIES
OHIO RIVER TRIBUTARIES	5140101070040	CLARK	INN0174_02	FOURTEENMILE CREEK	E. COLI
OHIO RIVER TRIBUTARIES	5140101070090	CLARK	INN0179_00	FOURTEEN MILE CREEK-DRY BRANCH	E. COLI
OHIO RIVER TRIBUTARIES	5140101070100	CLARK	INN017A_00	YANKEE CREEK	E. COLI
OHIO RIVER TRIBUTARIES	5140101140040	CLARK	INN01E4_01	MILLER FORK	E. COLI
OHIO RIVER TRIBUTARIES	5140101140060	CLARK	INN01E6_T1001	SILVER CREEK - UNNAMED TRIBUTARY	IMPAIRED BIOTIC COMMUNITIES
OHIO RIVER TRIBUTARIES	5140101140080	CLARK	INN01E8_00	SUGAR RUN	E. COLI
OHIO RIVER TRIBUTARIES	5140101140080	CLARK	INN01E8_00	SUGAR RUN	IMPAIRED BIOTIC COMMUNITIES
OHIO RIVER TRIBUTARIES	5140101140110	CLARK	INN01EB_01	SILVER CREEK	IMPAIRED BIOTIC COMMUNITIES
OHIO RIVER TRIBUTARIES	5140101140110	CLARK	INN01EB_01	SILVER CREEK	E. COLI
OHIO RIVER TRIBUTARIES	5140101140110	CLARK	INN01EB_T1001	SILVER CREEK - UNNAMED TRIBUTARY	IMPAIRED BIOTIC COMMUNITIES
OHIO RIVER TRIBUTARIES	5140101140170	FLOYD	INN01EH_T1003	SILVER CREEK	PCBS (FISH TISSUE)
OHIO RIVER TRIBUTARIES	5140104050070	HARRISON	INN0457_00	BUCK CREEK-MAIN STEM	E. COLI
OHIO RIVER TRIBUTARIES	5140104050070	HARRISON	INN0457_00	BUCK CREEK-MAIN STEM	IMPAIRED BIOTIC COMMUNITIES
OHIO RIVER TRIBUTARIES	5140104080020	FLOYD	INN0482_00	LITTLE INDIAN CREEK (NORTH)	IMPAIRED BIOTIC COMMUNITIES
OHIO RIVER TRIBUTARIES	5140104080030	FLOYD	INN0483_00	INDIAN CREEK-GALENA	E. COLI
OHIO RIVER TRIBUTARIES	5140104080030	FLOYD	INN0483_00	INDIAN CREEK-GALENA	IMPAIRED BIOTIC COMMUNITIES
OHIO RIVER TRIBUTARIES	5140104080030	FLOYD	INN0483_00	INDIAN CREEK-GALENA	NUTRIENTS

BASIN	HYDROLOGIC UNIT CODE	COUNTY	ASSESSMENT UNIT ID	ASSESSMENT UNIT NAME	CAUSE OF IMPAIRMENT
OHIO RIVER TRIBUTARIES	5140104080040	FLOYD	INN0484_02	INDIAN CREEK	E. COLI
OHIO RIVER TRIBUTARIES	5140104080050	FLOYD	INN0485_01	INDIAN CREEK	E. COLI
OHIO RIVER TRIBUTARIES	5140104080080	FLOYD	INN0488_00	INDIAN CREEK-ABOVE GEORGETOWN CREEK	E. COLI
OHIO RIVER TRIBUTARIES	5140104080100	FLOYD	INN048A_01	INDIAN CREEK	E. COLI
OHIO RIVER TRIBUTARIES	5140104090010	HARRISON	INN0491_01	INDIAN CREEK	E. COLI
OHIO RIVER TRIBUTARIES	5140104090040	HARRISON	INN0494_00	INDIAN CREEK-CRANDALL BRANCH	E. COLI
OHIO RIVER TRIBUTARIES	5140104090050	HARRISON	INN0495_T1050	INDIAN CREEK	E. COLI
OHIO RIVER TRIBUTARIES	5140104090060	HARRISON	INN0496_T1051	INDIAN CREEK	E. COLI
OHIO RIVER TRIBUTARIES	5140104100010	HARRISON	INN04A1_00	INDIAN CREEK-NORTH KARST AREA	PCBS (FISH TISSUE)
OHIO RIVER TRIBUTARIES	5140104100030	HARRISON	INN04A3_00	INDIAN CREEK-DEVILS BACKBONE	PCBS (FISH TISSUE)
OHIO RIVER TRIBUTARIES	5140104100040	HARRISON	INN04A4_00	INDIAN CREEK-BLUE SPRING	PCBS (FISH TISSUE)
OHIO RIVER TRIBUTARIES	5140104130060	WASHINGTON	INN04D6_01	BEAR CREEK (HEADWATER)	E. COLI
OHIO RIVER TRIBUTARIES	5140104130060	WASHINGTON	INN04D6_02	BEAR CREEK	E. COLI
OHIO RIVER TRIBUTARIES	5140104130060	WASHINGTON	INN04D6_T1001	LITTLE BEAR CREEK	E. COLI
OHIO RIVER TRIBUTARIES	5140104130080	WASHINGTON	INN04D8_T1044	SOUTH FORK BLUE RIVER	IMPAIRED BIOTIC COMMUNITIES
OHIO RIVER TRIBUTARIES	5140104140010	HARRISON	INN04E1_T1001	BLUE RIVER	E. COLI
OHIO RIVER TRIBUTARIES	5140104140010	WASHINGTON	INN04E1_T1040	BLUE RIVER	E. COLI
OHIO RIVER TRIBUTARIES	5140104140050	CRAWFORD	INN04E5_T1002	BLUE RIVER	E. COLI
OHIO RIVER TRIBUTARIES	5140104150010	CRAWFORD	INN04F1_T1003	BLUE RIVER	E. COLI
OHIO RIVER TRIBUTARIES	5140104150020	CRAWFORD	INN04F2_T1004	BLUE RIVER	E. COLI
OHIO RIVER TRIBUTARIES	5140104150060	HARRISON	INN04F6_T1007	BLUE RIVER	E. COLI
OHIO RIVER TRIBUTARIES	5140104150060	HARRISON	INN04F6_T1007	BLUE RIVER	PCBS (FISH TISSUE)
OHIO RIVER TRIBUTARIES	5140104150060	HARRISON	INN04F6_T1039	BLUE RIVER	PCBS (FISH TISSUE)
OHIO RIVER TRIBUTARIES	5140104150070	CRAWFORD	INN04F7_T1008	BLUE RIVER	E. COLI
OHIO RIVER TRIBUTARIES	5140104150070	CRAWFORD	INN04F7_T1008	BLUE RIVER	IMPAIRED BIOTIC COMMUNITIES
OHIO RIVER TRIBUTARIES	5140104150070	CRAWFORD	INN04F7_T1008	BLUE RIVER	PCBS (FISH TISSUE)

BASIN	HYDROLOGIC UNIT CODE	COUNTY	ASSESSMENT UNIT ID	ASSESSMENT UNIT NAME	CAUSE OF IMPAIRMENT
OHIO RIVER TRIBUTARIES	5140104180040	CRAWFORD	INN04J4_T1004	OTTER CREEK - UNNAMED TRIBUTARY	IMPAIRED BIOTIC COMMUNITIES
OHIO RIVER TRIBUTARIES	5140104180050	CRAWFORD	INN04J5_01	LITTLE BLUE RIVER	E. COLI
OHIO RIVER TRIBUTARIES	5140104180140	CRAWFORD	INN04JE_00	LITTLE BLUE RIVER-ALTON	PCBS (FISH TISSUE)
OHIO RIVER TRIBUTARIES	5140104200030	PERRY	INN04M3_01	OIL CREEK	DISSOLVED OXYGEN
OHIO RIVER TRIBUTARIES	5140104200070	PERRY	INN04M7_00	OIL CREEK-WEBB BRANCH	IMPAIRED BIOTIC COMMUNITIES
OHIO RIVER TRIBUTARIES	5140104200080	PERRY	INN04M8_01	LITTLE OIL CREEK	E. COLI
OHIO RIVER TRIBUTARIES	5140104200080	PERRY	INN04M8_01	LITTLE OIL CREEK	IMPAIRED BIOTIC COMMUNITIES
OHIO RIVER TRIBUTARIES	5140104200080	PERRY	INN04M8_01	LITTLE OIL CREEK	DISSOLVED OXYGEN
OHIO RIVER TRIBUTARIES	5140104200080	PERRY	INN04M8_T1001	BOONE CREEK	E. COLI
OHIO RIVER TRIBUTARIES	5140104210030	PERRY	INN04N3_00	BIG POISON CREEK	DISSOLVED OXYGEN
PATOKA RIVER	5120209010030	ORANGE	INP0913_00	PATOKA RIVER-HOGS DEFEAT CREEK	DISSOLVED OXYGEN
PATOKA RIVER	5120209010030	ORANGE	INP0913_00	PATOKA RIVER-HOGS DEFEAT CREEK	E. COLI
PATOKA RIVER	5120209010040	ORANGE	INP0914_00	PATOKA RIVER-DILLARD CREEK	DISSOLVED OXYGEN
PATOKA RIVER	5120209010050	ORANGE	INP0915_00	YOUNGS CREEK	E. COLI
PATOKA RIVER	5120209010100	CRAWFORD	INP091A_00	LICK CREEK-RITTER CREEK	E. COLI
PATOKA RIVER	5120209010100	CRAWFORD	INP091A_00	LICK CREEK-RITTER CREEK	NUTRIENTS
PATOKA RIVER	5120209020040	DUBOIS	INP0924_00	PATOKA RIVER-DUBOIS TRIBUTARYS	DISSOLVED OXYGEN
PATOKA RIVER	5120209020040	DUBOIS	INP0924_00	PATOKA RIVER-DUBOIS TRIBUTARYS	E. COLI
PATOKA RIVER	5120209020040	DUBOIS	INP0924_T1003	PATOKA RIVER	E. COLI
PATOKA RIVER	5120209020050	DUBOIS	INP0925_00	POISON CREEK-BAUER CREEK	E. COLI
PATOKA RIVER	5120209020060	DUBOIS	INP0926_T1004	PATOKA RIVER-LOND DITCH	IMPAIRED BIOTIC COMMUNITIES
PATOKA RIVER	5120209020060	DUBOIS	INP0926_T1004	PATOKA RIVER-LOND DITCH	E. COLI
PATOKA RIVER	5120209020080	DUBOIS	INP0928_T1005	PATOKA RIVER	E. COLI
PATOKA RIVER	5120209020080	DUBOIS	INP0928_T1005	PATOKA RIVER	IMPAIRED BIOTIC COMMUNITIES
PATOKA RIVER	5120209020080	DUBOIS	INP0928_T1005	PATOKA RIVER	PCBS (FISH TISSUE)
PATOKA RIVER	5120209030010	DUBOIS	INP0931_00	HALL CREEK-HEADWATERS	E. COLI
PATOKA RIVER	5120209030010	DUBOIS	INP0931_00	HALL CREEK-HEADWATERS	IMPAIRED BIOTIC COMMUNITIES
PATOKA RIVER	5120209030050	DUBOIS	INP0935_00	FLAT CREEK-LOWER	E. COLI

BASIN	HYDROLOGIC UNIT CODE	COUNTY	ASSESSMENT UNIT ID	ASSESSMENT UNIT NAME	CAUSE OF IMPAIRMENT
PATOKA RIVER	5120209030060	DUBOIS	INP0936_00	STRAIGHT RIVER	E. COLI
PATOKA RIVER	5120209040010	SPENCER	INP0941_00	HUNLEY CREEK-HEADWATERS	DISSOLVED OXYGEN
PATOKA RIVER	5120209040010	SPENCER	INP0941_00	HUNLEY CREEK-HEADWATERS	IMPAIRED BIOTIC COMMUNITIES
PATOKA RIVER	5120209040010	SPENCER	INP0941_00	HUNLEY CREEK-HEADWATERS	NUTRIENTS
PATOKA RIVER	5120209040010	SPENCER	INP0941_00	HUNLEY CREEK-HEADWATERS	SILTATION
PATOKA RIVER	5120209040020	DUBOIS	INP0942_00	HUNLEY CREEK-HALO RUN/GREEN CREEK	NUTRIENTS
PATOKA RIVER	5120209040020	DUBOIS	INP0942_00	HUNLEY CREEK-HALO RUN/GREEN CREEK	E. COLI
PATOKA RIVER	5120209040020	DUBOIS	INP0942_00	HUNLEY CREEK-HALO RUN/GREEN CREEK	IMPAIRED BIOTIC COMMUNITIES
PATOKA RIVER	5120209040030	DUBOIS	INP0943_00	HUNLEY CREEK-INDIAN CREEK	DISSOLVED OXYGEN
PATOKA RIVER	5120209040030	DUBOIS	INP0943_00	HUNLEY CREEK-INDIAN CREEK	IMPAIRED BIOTIC COMMUNITIES
PATOKA RIVER	5120209040040	DUBOIS	INP0944_00	SHORT CREEK	IMPAIRED BIOTIC COMMUNITIES
PATOKA RIVER	5120209040050	DUBOIS	INP0945_00	BRUNER CREEK	DISSOLVED OXYGEN
PATOKA RIVER	5120209040060	DUBOIS	INP0946_00	PATOKA RIVER-LOWER HUNLEY CREEK TRIBUTARYS	IMPAIRED BIOTIC COMMUNITIES
PATOKA RIVER	5120209040060	DUBOIS	INP0946_T1006	PATOKA RIVER	E. COLI
PATOKA RIVER	5120209040060	DUBOIS	INP0946_T1006	PATOKA RIVER	PCBS (FISH TISSUE)
PATOKA RIVER	5120209040070	DUBOIS	INP0947_00	ELL CREEK AND TRIBUTARIES	NUTRIENTS
PATOKA RIVER	5120209040070	DUBOIS	INP0947_T1007	PATOKA RIVER	E. COLI
PATOKA RIVER	5120209040070	DUBOIS	INP0947_T1007	PATOKA RIVER	IMPAIRED BIOTIC COMMUNITIES
PATOKA RIVER	5120209040070	DUBOIS	INP0947_T1007	PATOKA RIVER	PCBS (FISH TISSUE)
PATOKA RIVER	5120209040070	DUBOIS	INP0947_T1025	OUTLET OF HUNTINGBURG CITY LAKE	DISSOLVED OXYGEN
PATOKA RIVER	5120209040070	DUBOIS	INP0947_T1025	OUTLET OF HUNTINGBURG CITY LAKE	IMPAIRED BIOTIC COMMUNITIES
PATOKA RIVER	5120209040080	DUBOIS	INP0948_00	PATOKA RIVER-CROOKED/ALTAR CREEKS	NUTRIENTS
PATOKA RIVER	5120209040080	DUBOIS	INP0948_00	PATOKA RIVER-CROOKED/ALTAR CREEKS	E. COLI
PATOKA RIVER	5120209040080	DUBOIS	INP0948_T1008	PATOKA RIVER	PCBS (FISH TISSUE)
PATOKA RIVER	5120209040080	DUBOIS	INP0948_T1008	PATOKA RIVER	NUTRIENTS
PATOKA RIVER	5120209040080	DUBOIS	INP0948_T1008	PATOKA RIVER	IMPAIRED BIOTIC COMMUNITIES
PATOKA RIVER	5120209040080	DUBOIS	INP0948_T1008	PATOKA RIVER	DISSOLVED OXYGEN
PATOKA RIVER	5120209040080	DUBOIS	INP0948_T1008	PATOKA RIVER	E. COLI

BASIN	HYDROLOGIC UNIT CODE	COUNTY	ASSESSMENT UNIT ID	ASSESSMENT UNIT NAME	CAUSE OF IMPAIRMENT
PATOKA RIVER	5120209050010	PERRY	INP0951_00	FLAT CREEK HEADWATERS	IMPAIRED BIOTIC COMMUNITIES
PATOKA RIVER	5120209050020	PIKE	INP0952_00	FLAT CREEK-BUCK CREEK	IMPAIRED BIOTIC COMMUNITIES
PATOKA RIVER	5120209050020	PIKE	INP0952_00	FLAT CREEK-BUCK CREEK	DISSOLVED OXYGEN
PATOKA RIVER	5120209050030	DUBOIS	INP0953_00	FLAT CREEK	E. COLI
PATOKA RIVER	5120209050030	DUBOIS	INP0953_T1065	LITTLE FLAT CREEK	SILTATION
PATOKA RIVER	5120209050030	DUBOIS	INP0953_T1065	LITTLE FLAT CREEK	E. COLI
PATOKA RIVER	5120209050030	DUBOIS	INP0953_T1066	UNNAMED TRIBUTARY (HOBBS CEMETARY)	NUTRIENTS
PATOKA RIVER	5120209050030	DUBOIS	INP0953_T1066	UNNAMED TRIBUTARY (HOBBS CEMETARY)	E. COLI
PATOKA RIVER	5120209060010	DUBOIS	INP0961_T1009	PATOKA RIVER	PCBS (FISH TISSUE)
PATOKA RIVER	5120209060020	PIKE	INP0962_00	PATOKA RIVER-ROCK CREEK TRIBUTARYS	E. COLI
PATOKA RIVER	5120209060020	PIKE	INP0962_00	PATOKA RIVER-ROCK CREEK TRIBUTARYS	IMPAIRED BIOTIC COMMUNITIES
PATOKA RIVER	5120209060020	PIKE	INP0962_00	PATOKA RIVER-ROCK CREEK TRIBUTARYS	DISSOLVED OXYGEN
PATOKA RIVER	5120209060020	PIKE	INP0962_T1010	PATOKA RIVER	PCBS (FISH TISSUE)
PATOKA RIVER	5120209060030	PIKE	INP0963_00	CUP CREEK	IMPAIRED BIOTIC COMMUNITIES
PATOKA RIVER	5120209060030	PIKE	INP0963_00	CUP CREEK	E. COLI
PATOKA RIVER	5120209060040	PIKE	INP0964_T1011	PATOKA RIVER	PCBS (FISH TISSUE)
PATOKA RIVER	5120209060050	PIKE	INP0965_00	PATOKA RIVER-LICK MILL CREEKS	IMPAIRED BIOTIC COMMUNITIES
PATOKA RIVER	5120209060050	PIKE	INP0965_T1012	PATOKA RIVER	IMPAIRED BIOTIC COMMUNITIES
PATOKA RIVER	5120209060050	PIKE	INP0965_T1012	PATOKA RIVER	TOTAL MERCURY (WATER)
PATOKA RIVER	5120209060050	PIKE	INP0965_T1012	PATOKA RIVER	PCBS (FISH TISSUE)
PATOKA RIVER	5120209060060	PIKE	INP0966_T1013	PATOKA RIVER	PCBS (FISH TISSUE)
PATOKA RIVER	5120209060080	PIKE	INP0968_00	SUGAR CREEK (PIKE COUNTY)	DISSOLVED OXYGEN
PATOKA RIVER	5120209060080	PIKE	INP0968_T1014	PATOKA RIVER	IMPAIRED BIOTIC COMMUNITIES
PATOKA RIVER	5120209060080	PIKE	INP0968_T1014	PATOKA RIVER	PCBS (FISH TISSUE)
PATOKA RIVER	5120209060090	PIKE	INP0969_T1015	PATOKA RIVER	PCBS (FISH TISSUE)
PATOKA RIVER	5120209070010	PIKE	INP0971_00	SOUTH FORK PATOKA R-UNNAMED TRIBUTARY	IMPAIRED BIOTIC COMMUNITIES
PATOKA RIVER	5120209070010	PIKE	INP0971_T1021	SOUTH FORK PATOKA RIVER	pH

BASIN	HYDROLOGIC UNIT CODE	COUNTY	ASSESSMENT UNIT ID	ASSESSMENT UNIT NAME	CAUSE OF IMPAIRMENT
PATOKA RIVER	5120209070010	PIKE	INP0971_T1021	SOUTH FORK PATOKA RIVER	IMPAIRED BIOTIC COMMUNITIES
PATOKA RIVER	5120209070010	PIKE	INP0971_T1021	SOUTH FORK PATOKA RIVER	E. COLI
PATOKA RIVER	5120209070010	PIKE	INP0971_T1021	SOUTH FORK PATOKA RIVER	DISSOLVED OXYGEN
PATOKA RIVER	5120209100000	PIKE	INP0971_T1021	SOUTH FORK PATOKA RIVER	SULFATE
PATOKA RIVER	5120209070020	PIKE	INP0972_00	HOUCHIN DITCH	IMPAIRED BIOTIC COMMUNITIES
PATOKA RIVER	5120209070020	PIKE	INP0972_T1022	SOUTH FORK PATOKA RIVER	E. COLI
PATOKA RIVER	5120209070020	PIKE	INP0972_T1022	SOUTH FORK PATOKA RIVER	IMPAIRED BIOTIC COMMUNITIES
PATOKA RIVER	5120209070030	PIKE	INP0973_00	SOUTH FORK PATOKA R-SPURGEON TRIBUTARYS	IMPAIRED BIOTIC COMMUNITIES
PATOKA RIVER	5120209070030	PIKE	INP0973_T1023	SOUTH FORK PATOKA RIVER	E. COLI
PATOKA RIVER	5120209070030	PIKE	INP0973_T1023	SOUTH FORK PATOKA RIVER	IMPAIRED BIOTIC COMMUNITIES
PATOKA RIVER	5120209070040	PIKE	INP0974_00	HONEY CREEK (SOUTH FORK PATOKA) TRIBUTARYS	E. COLI
PATOKA RIVER	5120209070040	PIKE	INP0974_00	HONEY CREEK (SOUTH FORK PATOKA) TRIBUTARYS	IMPAIRED BIOTIC COMMUNITIES
PATOKA RIVER	5120209070050	PIKE	INP0975_00	SOUTH FORK PATOKA R-WHEELER/LICK CREEKS	IMPAIRED BIOTIC COMMUNITIES
PATOKA RIVER	5120209070050	PIKE	INP0975_T1024	SOUTH FORK PATOKA RIVER	IMPAIRED BIOTIC COMMUNITIES
PATOKA RIVER	5120209080010	PIKE	INP0981_00	ROBINSON/BIG CREEKS TRIBUTARYS	IMPAIRED BIOTIC COMMUNITIES
PATOKA RIVER	5120209080010	PIKE	INP0981_00	ROBINSON/BIG CREEKS TRIBUTARYS	NUTRIENTS
PATOKA RIVER	5120209080010	PIKE	INP0981_T1016	PATOKA RIVER	PCBS (FISH TISSUE)
PATOKA RIVER	5120209080020	GIBSON	INP0982_00	EAST FORK KEG CREEK	NUTRIENTS
PATOKA RIVER	5120209080020	GIBSON	INP0982_00	EAST FORK KEG CREEK	E. COLI
PATOKA RIVER	5120209080020	GIBSON	INP0982_00	EAST FORK KEG CREEK	IMPAIRED BIOTIC COMMUNITIES
PATOKA RIVER	5120209080050	GIBSON	INP0985_T1017	PATOKA RIVER - CUTOFF BY HOUCHINS DT	PCBS (FISH TISSUE)
PATOKA RIVER	5120209080050	GIBSON	INP0985_T1070	PATOKA RIVER - ABOVE HOUCHINS DT	PCBS (FISH TISSUE)
PATOKA RIVER	5120209080060	GIBSON	INP0986_T1018	PATOKA RIVER - DOWNSTREAM HOUCHINS DT	PCBS (FISH TISSUE)
PATOKA RIVER	5120209080060	GIBSON	INP0986_T1072	PATOKA RIVER - CUTOFF BY HOUCHINS DT	PCBS (FISH TISSUE)
PATOKA RIVER	5120209080070	GIBSON	INP0987_T1019	PATOKA RIVER	PCBS (FISH TISSUE)
PATOKA RIVER	5120209080070	GIBSON	INP0987_T1019	PATOKA RIVER	E. COLI
PATOKA RIVER	5120209080070	GIBSON	INP0987_T1019	PATOKA RIVER	IMPAIRED BIOTIC COMMUNITIES

BASIN	HYDROLOGIC UNIT CODE	COUNTY	ASSESSMENT UNIT ID	ASSESSMENT UNIT NAME	CAUSE OF IMPAIRMENT
PATOKA RIVER	5120209080080	GIBSON	INP0988_T1020	PATOKA RIVER	PCBS (FISH TISSUE)
PATOKA RIVER	5120209080080	GIBSON	INP0988_T1020	PATOKA RIVER	IMPAIRED BIOTIC COMMUNITIES
PATOKA RIVER	5120209080080	GIBSON	INP0988_T1020	PATOKA RIVER	E. COLI
OHIO RIVER TRIBUTARIES	5090203030030	DEARBORN	INV0333_01	BRUSHY FORK CREEK	DISSOLVED OXYGEN
OHIO RIVER TRIBUTARIES	5090203030080	DEARBORN	INV0338_02	SALT FORK CREEK (DOWNSTREAM OF TURKEY FORK)	E. COLI
OHIO RIVER TRIBUTARIES	5090203030080	DEARBORN	INV0338_03	SALT FORK CREEK (DOWNSTREAM OF SOAPSTONE CREEK)	E. COLI
OHIO RIVER TRIBUTARIES	5090203030090	DEARBORN	INV0339_01	TANNERS CREEK (UPSTREAM OF GREENDALE, IN)	IMPAIRED BIOTIC COMMUNITIES
OHIO RIVER TRIBUTARIES	5090203030090	DEARBORN	INV0339_01	TANNERS CREEK (UPSTREAM OF GREENDALE, IN)	PCBS (FISH TISSUE)
OHIO RIVER TRIBUTARIES	5090203030090	DEARBORN	INV0339_02	TANNERS CREEK (GREENDALE, IN)	DISSOLVED OXYGEN
OHIO RIVER TRIBUTARIES	5090203030090	DEARBORN	INV0339_02	TANNERS CREEK (GREENDALE, IN)	PCBS (FISH TISSUE)
OHIO RIVER TRIBUTARIES	5090203030090	DEARBORN	INV0339_03	TANNERS CREEK (LAWRENCEBURGH, IN)	PCBS (FISH TISSUE)
OHIO RIVER TRIBUTARIES	5090203040050	DEARBORN	INV0345_00	NORTH HOGAN CREEK-WILMINGTON	PCBS (FISH TISSUE)
OHIO RIVER TRIBUTARIES	5090203040050	DEARBORN	INV0345_T1039	HOGAN CREEK	PCBS (FISH TISSUE)
OHIO RIVER TRIBUTARIES	5090203040070	DEARBORN	INV0347_T1026	SOUTH HOGAN CREEK	IMPAIRED BIOTIC COMMUNITIES
OHIO RIVER TRIBUTARIES	5090203040070	DEARBORN	INV0347_T1026	SOUTH HOGAN CREEK	E. COLI
OHIO RIVER TRIBUTARIES	5090203040080	DEARBORN	INV0348_T1025	WHITAKER CREEK	E. COLI
OHIO RIVER TRIBUTARIES	5090203040080	DEARBORN	INV0348_T1025	WHITAKER CREEK	IMPAIRED BIOTIC COMMUNITIES
OHIO RIVER TRIBUTARIES	5090203040090	DEARBORN	INV0349_T1027	SOUTH HOGAN CREEK	E. COLI
OHIO RIVER TRIBUTARIES	5090203040100	DEARBORN	INV034A_01	ALLEN BRANCH (UPSTREAM OF FOX BRANCH)	DISSOLVED OXYGEN
OHIO RIVER TRIBUTARIES	5090203040100	DEARBORN	INV034A_01	ALLEN BRANCH (UPSTREAM OF FOX BRANCH)	E. COLI
OHIO RIVER TRIBUTARIES	5090203040100	DEARBORN	INV034A_01	ALLEN BRANCH (UPSTREAM OF FOX BRANCH)	IMPAIRED BIOTIC COMMUNITIES
OHIO RIVER TRIBUTARIES	5090203040110	DEARBORN	INV034B_00	SOUTH HOGAN CREEK-COCHRAN	PCBS (FISH TISSUE)
OHIO RIVER TRIBUTARIES	5090203060110	RIPLEY	INV036B_T1029	LAUGHERY CREEK	E. COLI
OHIO RIVER TRIBUTARIES	5090203070060	DEARBORN	INV0376_00	LAUGHERY CREEK-BELL BRANCH	TOTAL MERCURY (FISH TISSUE)
OHIO RIVER TRIBUTARIES	5090203070070	DEARBORN	INV0377_03	HAYES BRANCH (LOWER)	E. COLI
OHIO RIVER TRIBUTARIES	5090203070070	DEARBORN	INV0377_03	HAYES BRANCH (LOWER)	IMPAIRED BIOTIC COMMUNITIES

BASIN	HYDROLOGIC UNIT CODE	COUNTY	ASSESSMENT UNIT ID	ASSESSMENT UNIT NAME	CAUSE OF IMPAIRMENT
OHIO RIVER TRIBUTARIES	5090203070080	OHIO	INV0378_00	LAUGHERY CREEK-MUD LICK	TOTAL MERCURY (FISH TISSUE)
OHIO RIVER TRIBUTARIES	5090203070080	OHIO	INV0378_00	LAUGHERY CREEK-MUD LICK	PCBS (FISH TISSUE)
OHIO RIVER TRIBUTARIES	5090203080030	OHIO	INV0383_00	SOUTH FORK LAUGHERY CREEK-LOWER	E. COLI
OHIO RIVER TRIBUTARIES	5090203080040	OHIO	INV0384_01	LAUGHERY CREEK, SOUTH FORK	PCBS (FISH TISSUE)
OHIO RIVER TRIBUTARIES	5090203080040	DEARBORN	INV0384_01	LAUGHERY CREEK, SOUTH FORK	TOTAL MERCURY (FISH TISSUE)
OHIO RIVER TRIBUTARIES	5090203080040	DEARBORN	INV0384_02	LAUGHERY CREEK	PCBS (FISH TISSUE)
OHIO RIVER TRIBUTARIES	5090203080040	DEARBORN	INV0384_02	LAUGHERY CREEK	TOTAL MERCURY (FISH TISSUE)
OHIO RIVER TRIBUTARIES	5090203080040	DEARBORN	INV0384_03	LAUGHERY CREEK	PCBS (FISH TISSUE)
OHIO RIVER TRIBUTARIES	5090203080040	DEARBORN	INV0384_03	LAUGHERY CREEK	TOTAL MERCURY (FISH TISSUE)
OHIO RIVER TRIBUTARIES	5090203080050	OHIO	INV0385_01	LAUGHERY CREEK	PCBS (FISH TISSUE)
OHIO RIVER TRIBUTARIES	5090203080050	DEARBORN	INV0385_01	LAUGHERY CREEK	TOTAL MERCURY (FISH TISSUE)
OHIO RIVER TRIBUTARIES	5090203080050	OHIO	INV0385_01	LAUGHERY CREEK	IMPAIRED BIOTIC COMMUNITIES
OHIO RIVER TRIBUTARIES	5090203180030	SWITZERLAND	INV03J3_T1040	THURSTON CREEK	E. COLI
WHITE RIVER, WEST FORK	5120201040050	DELAWARE	INW0145_00	KILLBUCK CREEK	PCBS (FISH TISSUE)
WHITE RIVER, WEST FORK	5120201050090	HAMILTON	INW0159_00	PIPE CREEK - HAMILTON COUNTY	PCBS (FISH TISSUE)
WHITE RIVER, WEST FORK	5120201150150	MARION	INW01FF_T1124	EAST FORK WHITE LICK CREEK	IMPAIRED BIOTIC COMMUNITIES
WHITE RIVER, WEST FORK	5120202010010	BOONE	INW0211_00	BEANBLOSSOM CREEK-HEADWATERS	E. COLI
WHITE RIVER, WEST FORK	5120202010080	MONROE	INW0218_T1006	BEANBLOSSOM CREEK	PCBS (FISH TISSUE)
WHITE RIVER, WEST FORK	5120202010090	MONROE	INW0219_T1007	BEANBLOSSOM CREEK	PCBS (FISH TISSUE)
WHITE RIVER, WEST FORK	5120202010100	MONROE	INW021A_T1008	BEANBLOSSOM CREEK	PCBS (FISH TISSUE)
WHITE RIVER, WEST FORK	5120202020010	OWEN	INW0221_M1009	WHITE RIVER	IMPAIRED BIOTIC COMMUNITIES
WHITE RIVER, WEST FORK	5120202020010	OWEN	INW0221_M1009	WHITE RIVER	NUTRIENTS
WHITE RIVER, WEST FORK	5120202020010	OWEN	INW0221_M1009	WHITE RIVER	PCBS (FISH TISSUE)
WHITE RIVER, WEST FORK	5120202020010	OWEN	INW0221_M1009	WHITE RIVER	TOTAL MERCURY (FISH TISSUE)
WHITE RIVER, WEST FORK	5120202020030	OWEN	INW0223_T1018	MCCORMICKS CREEK	DISSOLVED OXYGEN
WHITE RIVER, WEST FORK	5120202020030	OWEN	INW0223_T1018	MCCORMICKS CREEK	IMPAIRED BIOTIC COMMUNITIES

BASIN	HYDROLOGIC UNIT CODE	COUNTY	ASSESSMENT UNIT ID	ASSESSMENT UNIT NAME	CAUSE OF IMPAIRMENT
WHITE RIVER, WEST FORK	5120202020040	OWEN	INW0224_M1011	WHITE RIVER	PCBS (FISH TISSUE)
WHITE RIVER, WEST FORK	5120202020040	OWEN	INW0224_M1011	WHITE RIVER	TOTAL MERCURY (FISH TISSUE)
WHITE RIVER, WEST FORK	5120202020060	OWEN	INW0226_M1012	WHITE RIVER	PCBS (FISH TISSUE)
WHITE RIVER, WEST FORK	5120202020060	OWEN	INW0226_M1012	WHITE RIVER	TOTAL MERCURY (FISH TISSUE)
WHITE RIVER, WEST FORK	5120202020090	OWEN	INW0229_M1013	WHITE RIVER	TOTAL MERCURY (FISH TISSUE)
WHITE RIVER, WEST FORK	5120202020090	OWEN	INW0229_M1013	WHITE RIVER	PCBS (FISH TISSUE)
WHITE RIVER, WEST FORK	5120202020140	OWEN	INW022E_00	FISH CREEK	IMPAIRED BIOTIC COMMUNITIES
WHITE RIVER, WEST FORK	5120202020150	GREENE	INW022F_M1014	WHITE RIVER	PCBS (FISH TISSUE)
WHITE RIVER, WEST FORK	5120202030010	GREENE	INW0231_M1026	WHITE RIVER	NUTRIENTS
WHITE RIVER, WEST FORK	5120202030010	GREENE	INW0231_M1026	WHITE RIVER	PCBS (FISH TISSUE)
WHITE RIVER, WEST FORK	5120202030050	GREENE	INW0235_M1027	WHITE RIVER	PCBS (FISH TISSUE)
WHITE RIVER, WEST FORK	5120202040010	GREENE	INW0241_T1019	RICHLAND CREEK	PCBS (FISH TISSUE)
WHITE RIVER, WEST FORK	5120202050010	GREENE	INW0251_M1028	WHITE RIVER	PCBS (FISH TISSUE)
WHITE RIVER, WEST FORK	5120202050080	GREENE	INW0258_00	FOUR MILE CREEK-TIMMONS DITCH (GREENE)	E. COLI
WHITE RIVER, WEST FORK	5120202050080	GREENE	INW0258_00	FOUR MILE CREEK-TIMMONS DITCH (GREENE)	IMPAIRED BIOTIC COMMUNITIES
WHITE RIVER, WEST FORK	5120202050090	DAVIESS	INW0259_M1032	WHITE RIVER	IMPAIRED BIOTIC COMMUNITIES
WHITE RIVER, WEST FORK	5120202050090	DAVIESS	INW0259_M1032	WHITE RIVER	PCBS (FISH TISSUE)
WHITE RIVER, WEST FORK	5120202050090	DAVIESS	INW0259_M1032	WHITE RIVER	E. COLI
WHITE RIVER, WEST FORK	5120202050100	DAVIESS	INW025A_M1033	WHITE RIVER - ELNORA TO SMOTHERS CR CUTOFF	PCBS (FISH TISSUE)
WHITE RIVER, WEST FORK	5120202060020	GREENE	INW0262_00	BLACK CREEK-BREWER DITCH	IMPAIRED BIOTIC COMMUNITIES
WHITE RIVER, WEST FORK	5120202060030	GREENE	INW0263_00	BUCK CREEK (GREENE)	E. COLI
WHITE RIVER, WEST FORK	5120202060050	GREENE	INW0265_00	BLACK CREEK-RAMSEY/CALICO SLASH DITCHES	E. COLI
WHITE RIVER, WEST FORK	5120202060060	GREENE	INW0266_00	SINGER DITCH(UPPER)-HILL DITCH	E. COLI
WHITE RIVER, WEST FORK	5120202060070	KNOX	INW0267_00	BLACK CREEK-SINGER DITCH-WHITE R OXBOWS TRIBUTARYS	E. COLI
WHITE RIVER, WEST FORK	5120202060070	KNOX	INW0267_M1034	WHITE RIVER - SMOTHER CR CUTOFF TO BLACK CR	PCBS (FISH TISSUE)
WHITE RIVER, WEST FORK	5120202070010	DAVIESS	INW0271_M1035	WHITE RIVER - BLACK CR EDWARDSPORT	PCBS (FISH TISSUE)

BASIN	HYDROLOGIC UNIT CODE	COUNTY	ASSESSMENT UNIT ID	ASSESSMENT UNIT NAME	CAUSE OF IMPAIRMENT
WHITE RIVER, WEST FORK	5120202070020	DAVIESS	INW0272_M1036	WHITE RIVER	PCBS (FISH TISSUE)
WHITE RIVER, WEST FORK	5120202070050	KNOX	INW0275_M1037	WHITE RIVER - WHEATLAND	E. COLI
WHITE RIVER, WEST FORK	5120202070050	KNOX	INW0275_M1037	WHITE RIVER - WHEATLAND	PCBS (FISH TISSUE)
WHITE RIVER, WEST FORK	5120202080030	DAVIESS	INW0283_T1047	NORTH FORK PRAIRIE CREEK	IMPAIRED BIOTIC COMMUNITIES
WHITE RIVER, WEST FORK	5120202080040	DAVIESS	INW0284_00	FLAT CREEK AND OTHER TRIBUTARYS	NUTRIENTS
WHITE RIVER, WEST FORK	5120202080040	DAVIESS	INW0284_00	FLAT CREEK AND OTHER TRIBUTARYS	DISSOLVED OXYGEN
WHITE RIVER, WEST FORK	5120202080080	DAVIESS	INW0288_T1064	PRAIRIE CREEK	IMPAIRED BIOTIC COMMUNITIES
WHITE RIVER, WEST FORK	5120202090010	DAVIESS	INW0291_M1039	WHITE RIVER	IMPAIRED BIOTIC COMMUNITIES
WHITE RIVER, WEST FORK	5120202090010	DAVIESS	INW0291_M1039	WHITE RIVER	PCBS (FISH TISSUE)
WHITE RIVER, WEST FORK	5120202090010	DAVIESS	INW0291_T1038	HAWKINS CREEK	IMPAIRED BIOTIC COMMUNITIES
WHITE RIVER, WEST FORK	5120202090020	DAVIESS	INW0292_00	VEALE CREEK SLOUGH	E. COLI
WHITE RIVER, WEST FORK	5120202090030	DAVIESS	INW0293_00	VEALE CREEK-LOWER	E. COLI
WHITE RIVER, WEST FORK	5120202090040	KNOX	INW0294_00	UNNAMED TRIBUTARY NW OF OLD WHEATLAND RD	DISSOLVED OXYGEN
WHITE RIVER, WEST FORK	5120202090040	KNOX	INW0294_00	UNNAMED TRIBUTARY NW OF OLD WHEATLAND RD	pH
WHITE RIVER, WEST FORK	5120202090070	DAVIESS	INW0297_M1040	WHITE RIVER	IMPAIRED BIOTIC COMMUNITIES
WHITE RIVER, WEST FORK	5120202090070	DAVIESS	INW0297_M1040	WHITE RIVER	PCBS (FISH TISSUE)
WHITE RIVER, WEST FORK	5120202100030	PIKE	INW02A3_M1052	WHITE RIVER	PCBS (FISH TISSUE)
WHITE RIVER, WEST FORK	5120202100030	PIKE	INW02A3_M1052	WHITE RIVER	IMPAIRED BIOTIC COMMUNITIES
WHITE RIVER, WEST FORK	5120202100050	PIKE	INW02A5_00	CONGER CREEK-LITTLE CONGER CREEK	E. COLI
WHITE RIVER, WEST FORK	5120202100060	PIKE	INW02A6_00	HARBIN CREEK	E. COLI
WHITE RIVER, WEST FORK	5120202100100	KNOX	INW02AA_M1055	WHITE RIVER	PCBS (FISH TISSUE)
WHITE RIVER, WEST FORK	5120202100120	KNOX	INW02AC_M1056	WHITE RIVER	PCBS (FISH TISSUE)
WHITE RIVER, WEST FORK	5120202100120	KNOX	INW02AC_M1056	WHITE RIVER	IMPAIRED BIOTIC COMMUNITIES
WHITE RIVER, WEST FORK	5120203010010	BOONE	INW0311_00	WEST FORK BIG WALNUT CREEK-HEADWATERS	E. COLI
WHITE RIVER, WEST FORK	5120203010020	BOONE	INW0312_00	MAIN EDLIN DITCH-SMITH DITCH	E. COLI
WHITE RIVER, WEST FORK	5120203010030	BOONE	INW0313_00	MAIN EDLIN DITCH-GRASSY BRANCH	E. COLI

BASIN	HYDROLOGIC UNIT CODE	COUNTY	ASSESSMENT UNIT ID	ASSESSMENT UNIT NAME	CAUSE OF IMPAIRMENT
WHITE RIVER, WEST FORK	5120203010040	HENDRICKS	INW0314_00	WEST FORK BIG WALNUT CREEK-LOWER	E. COLI
WHITE RIVER, WEST FORK	5120203010060	HENDRICKS	INW0316_00	EAST FORK BIG WALNUT CREEK-ROSS DITCH	E. COLI
WHITE RIVER, WEST FORK	5120203010070	HENDRICKS	INW0317_00	EAST FORK BIG WALNUT CREEK-LOWER	E. COLI
WHITE RIVER, WEST FORK	5120203020010	HENDRICKS	INW0321_00	BIG WALNUT-BARNARD TRIBUTARYS	E. COLI
WHITE RIVER, WEST FORK	5120203020010	HENDRICKS	INW0321_T1001	BIG WALNUT CREEK	E. COLI
WHITE RIVER, WEST FORK	5120203020020	PUTNAM	INW0322_T1002	BIG WALNUT CREEK-ERNIE PYLE MEMORIAL	E. COLI
WHITE RIVER, WEST FORK	5120203020030	PUTNAM	INW0323_00	BLEDSOE BRANCH BASIN	E. COLI
WHITE RIVER, WEST FORK	5120203020030	PUTNAM	INW0323_T1003	BIG WALNUT CREEK	E. COLI
WHITE RIVER, WEST FORK	5120203020040	PUTNAM	INW0324_00	CLEAR CREEK-HEADWATERS (PUTNAM)	E. COLI
WHITE RIVER, WEST FORK	5120203020050	PUTNAM	INW0325_00	CLEAR CREEK-MILLER CREEK	E. COLI
WHITE RIVER, WEST FORK	5120203020060	PUTNAM	INW0326_T1004	BIG WALNUT CREEK	E. COLI
WHITE RIVER, WEST FORK	5120203020070	PUTNAM	INW0327_T1005	BIG WALNUT CREEK	E. COLI
WHITE RIVER, WEST FORK	5120203030010	PUTNAM	INW0331_00	OWL CREEK	E. COLI
WHITE RIVER, WEST FORK	5120203030020	PUTNAM	INW0332_00	LITTLE WALNUT CREEK-HEADWATERS	E. COLI
WHITE RIVER, WEST FORK	5120203030030	PUTNAM	INW0333_00	JONES CREEK TRIBUTARYS	E. COLI
WHITE RIVER, WEST FORK	5120203030030	PUTNAM	INW0333_T1008	JONES CREEK	E. COLI
WHITE RIVER, WEST FORK	5120203030030	PUTNAM	INW0333_T1008	JONES CREEK	IMPAIRED BIOTIC COMMUNITIES
WHITE RIVER, WEST FORK	5120203030040	PUTNAM	INW0334_00	LITTLE WALNUT CREEK-LEATHERMAN CREEK	E. COLI
WHITE RIVER, WEST FORK	5120203030050	PUTNAM	INW0335_00	LITTLE WALNUT CREEK-LONG BRANCH	E. COLI
WHITE RIVER, WEST FORK	5120203040010	PUTNAM	INW0341_T1006	BIG WALNUT CREEK	E. COLI
WHITE RIVER, WEST FORK	5120203040010	PUTNAM	INW0341_T1006	BIG WALNUT CREEK	TOTAL MERCURY (FISH TISSUE)
WHITE RIVER, WEST FORK	5120203040010	PUTNAM	INW0341_T1027	MAIDEN RUN	IMPAIRED BIOTIC COMMUNITIES
WHITE RIVER, WEST FORK	5120203040020	PUTNAM	INW0342_00	MILL CREEK	E. COLI
WHITE RIVER, WEST FORK	5120203040020	PUTNAM	INW0342_T1007	BIG WALNUT CREEK	E. COLI
WHITE RIVER, WEST FORK	5120203040020	PUTNAM	INW0342_T1007	BIG WALNUT CREEK	TOTAL MERCURY (FISH TISSUE)
WHITE RIVER, WEST FORK	5120203050020	PUTNAM	INW0352_T1009	LITTLE DEER CREEK	IMPAIRED BIOTIC COMMUNITIES

BASIN	HYDROLOGIC UNIT CODE	COUNTY	ASSESSMENT UNIT ID	ASSESSMENT UNIT NAME	CAUSE OF IMPAIRMENT
WHITE RIVER, WEST FORK	5120203050050	PUTNAM	INW0355_00	DEER CREEK-MOSQUITO CREEK	E. COLI
WHITE RIVER, WEST FORK	5120203050060	PUTNAM	INW0356_00	DEWEESE CREEK	E. COLI
WHITE RIVER, WEST FORK	5120203050070	PUTNAM	INW0357_00	DEER CREEK-LEATHERWOOD CREEK	E. COLI
WHITE RIVER, WEST FORK	5120203060070	MORGAN	INW0367_00	MUD CREEK-LOWER (HENDRICKS)	E. COLI
WHITE RIVER, WEST FORK	5120203060100	PUTNAM	INW036A_00	MILL CREEK-COTTON/BELLE UNION BRANCHES	E. COLI
WHITE RIVER, WEST FORK	5120203060120	PUTNAM	INW036C_00	MILL CREEK-VERMILLION/HIGGENS BRANCHES	E. COLI
WHITE RIVER, WEST FORK	5120203060130	OWEN	INW036D_00	MILL CREEK-SAND BRANCH	E. COLI
WHITE RIVER, WEST FORK	5120203070010	CLAY	INW0371_00	CROYS CREEK-VAN BUREN CREEK	E. COLI
WHITE RIVER, WEST FORK	5120203070020	CLAY	INW0372_00	CROYS CREEK-BILLY CREEK	E. COLI
WHITE RIVER, WEST FORK	5120203070030	CLAY	INW0373_00	EEL RIVER-SLATE/AHLEMEYER BRANCHES	E. COLI
WHITE RIVER, WEST FORK	5120203070050	OWEN	INW0375_00	JORDON CREEK-HEADWATERS (OWEN)	E. COLI
WHITE RIVER, WEST FORK	5120203070060	OWEN	INW0376_00	NORTH FORK JORDAN CREEK	E. COLI
WHITE RIVER, WEST FORK	5120203070070	CLAY	INW0377_00	JORDAN CREEK-LOWER	E. COLI
WHITE RIVER, WEST FORK	5120203080040	CLAY	INW0384_00	BIRCH CREEK-LITTLE BIRCH CREEK	DISSOLVED OXYGEN
WHITE RIVER, WEST FORK	5120203080040	CLAY	INW0384_00	BIRCH CREEK-LITTLE BIRCH CREEK	IMPAIRED BIOTIC COMMUNITIES
WHITE RIVER, WEST FORK	5120203080040	CLAY	INW0384_00	BIRCH CREEK-LITTLE BIRCH CREEK	NUTRIENTS
WHITE RIVER, WEST FORK	5120203090040	CLAY	INW0394_T1016	EEL RIVER	IMPAIRED BIOTIC COMMUNITIES
WHITE RIVER, WEST FORK	5120203090050	CLAY	INW0395_T1019	CONNELLY DITCH-HEADWATERS	IMPAIRED BIOTIC COMMUNITIES
WHITE RIVER, EAST FORK	5120204010020	HENRY	INW0412_00	MOON BROOK AND OTHER TRIBUTARYS	E. COLI
WHITE RIVER, EAST FORK	5120204010020	HENRY	INW0412_T1002	BIG BLUE RIVER	IMPAIRED BIOTIC COMMUNITIES
WHITE RIVER, EAST FORK	5120204010040	HENRY	INW0414_T1003	BIG BLUE RIVER	IMPAIRED BIOTIC COMMUNITIES
WHITE RIVER, EAST FORK	5120204010040	HENRY	INW0414_T1003	BIG BLUE RIVER	PCBS (FISH TISSUE)
WHITE RIVER, EAST FORK	5120204010050	HENRY	INW0415_T1004	BIG BLUE RIVER	IMPAIRED BIOTIC COMMUNITIES
WHITE RIVER, EAST FORK	5120204010050	HENRY	INW0415_T1004	BIG BLUE RIVER	NUTRIENTS
WHITE RIVER, EAST FORK	5120204010050	HENRY	INW0415_T1004	BIG BLUE RIVER	PCBS (FISH TISSUE)
WHITE RIVER, EAST FORK	5120204010080	HENRY	INW0418_T1005	BIG BLUE RIVER	PCBS (FISH TISSUE)

BASIN	HYDROLOGIC UNIT CODE	COUNTY	ASSESSMENT UNIT ID	ASSESSMENT UNIT NAME	CAUSE OF IMPAIRMENT
WHITE RIVER, EAST FORK	5120204010110	HENRY	INW041B_T1006	BIG BLUE RIVER	PCBS (FISH TISSUE)
WHITE RIVER, EAST FORK	5120204010110	RUSH	INW041B_T1006	BIG BLUE RIVER	TOTAL MERCURY (FISH TISSUE)
WHITE RIVER, EAST FORK	5120204010120	RUSH	INW041C_T1007	BIG BLUE RIVER	TOTAL MERCURY (FISH TISSUE)
WHITE RIVER, EAST FORK	5120204010120	RUSH	INW041C_T1007	BIG BLUE RIVER	PCBS (FISH TISSUE)
WHITE RIVER, EAST FORK	5120204010130	RUSH	INW041D_T1008	BIG BLUE RIVER	TOTAL MERCURY (FISH TISSUE)
WHITE RIVER, EAST FORK	5120204010140	HANCOCK	INW041E_T1009	BIG BLUE RIVER	TOTAL MERCURY (FISH TISSUE)
WHITE RIVER, EAST FORK	5120204020030	HANCOCK	INW0423_00	SIXMILE CREEK	E. COLI
WHITE RIVER, EAST FORK	5120204020030	HANCOCK	INW0423_T1010	BIG BLUE RIVER	E. COLI
WHITE RIVER, EAST FORK	5120204020040	HANCOCK	INW0424_00	NAMELESS CREEK	E. COLI
WHITE RIVER, EAST FORK	5120204020050	HANCOCK	INW0425_T1011	BIG BLUE RIVER	E. COLI
WHITE RIVER, EAST FORK	5120204020060	SHELBY	INW0426_T1012	BIG BLUE RIVER-PRAIRE BRANCH (SHELBY)	E. COLI
WHITE RIVER, EAST FORK	5120204020070	SHELBY	INW0427_T1013	BIG BLUE RIVER-BASS DITCH	E. COLI
WHITE RIVER, EAST FORK	5120204020080	SHELBY	INW0428_00	FOREMAN BRANCH TRIBUTARYS	E. COLI
WHITE RIVER, EAST FORK	5120204020080	SHELBY	INW0428_T1014	BIG BLUE RIVER	E. COLI
WHITE RIVER, EAST FORK	5120204030060	SHELBY	INW0436_00	RAYS CROSSING TRIBUTARYS	E. COLI
WHITE RIVER, EAST FORK	5120204030060	SHELBY	INW0436_T1015	LITTLE BLUE RIVER	E. COLI
WHITE RIVER, EAST FORK	5120204040070	SHELBY	INW0447_01	BRANDYWINE CREEK (DOWNSTREAM OF SWAMP CREEK)	E. COLI
WHITE RIVER, EAST FORK	5120204050010	SHELBY	INW0451_T1018	BIG BLUE RIVER-SR44	PCBS (FISH TISSUE)
WHITE RIVER, EAST FORK	5120204050010	SHELBY	INW0451_T1018	BIG BLUE RIVER-SR44	E. COLI
WHITE RIVER, EAST FORK	5120204050050	JOHNSON	INW0455_T1020	BIG BLUE RIVER	E. COLI
WHITE RIVER, EAST FORK	5120204050050	JOHNSON	INW0455_T1020	BIG BLUE RIVER	PCBS (FISH TISSUE)
WHITE RIVER, EAST FORK	5120204060010	HANCOCK	INW0461_T1029	SUGAR CREEK (DOWNSTREAM OF GRAIN DITCH)	DISSOLVED OXYGEN
WHITE RIVER, EAST FORK	5120204060010	HANCOCK	INW0461_T1029	SUGAR CREEK (DOWNSTREAM OF GRAIN DITCH)	NUTRIENTS
WHITE RIVER, EAST FORK	5120204070050	MARION	INW0475_00	BUCK CREEK	E. COLI
WHITE RIVER, EAST FORK	5120204080040	SHELBY	INW0484_00	SNAIL CREEK-DRY FORK	IMPAIRED BIOTIC COMMUNITIES
WHITE RIVER, EAST FORK	5120204080060	JOHNSON	INW0486_T1095	LEATHERWOOD CREEK	IMPAIRED BIOTIC COMMUNITIES

BASIN	HYDROLOGIC UNIT CODE	COUNTY	ASSESSMENT UNIT ID	ASSESSMENT UNIT NAME	CAUSE OF IMPAIRMENT
WHITE RIVER, EAST FORK	5120204080060	JOHNSON	INW0486_T1095	LEATHERWOOD CREEK	DISSOLVED OXYGEN
WHITE RIVER, EAST FORK	5120204080060	JOHNSON	INW0486_T1095	LEATHERWOOD CREEK	E. COLI
WHITE RIVER, EAST FORK	5120204090020	JOHNSON	INW0492_00	ROBERTS DITCH AND OTHER TRIBUTARYS	E. COLI
WHITE RIVER, EAST FORK	5120204090020	JOHNSON	INW0492_T1039	YOUNGS CREEK	E. COLI
WHITE RIVER, EAST FORK	5120204090020	JOHNSON	INW0492_T1096	YOUNGS CREEK	E. COLI
WHITE RIVER, EAST FORK	5120204090030	JOHNSON	INW0493_T1040	YOUNGS CREEK	E. COLI
WHITE RIVER, EAST FORK	5120204090030	JOHNSON	INW0493_T1051	CANARY DITCH	E. COLI
WHITE RIVER, EAST FORK	5120204090040	JOHNSON	INW0494_00	RAY CREEK TRIBUTARYS	E. COLI
WHITE RIVER, EAST FORK	5120204090040	JOHNSON	INW0494_T1041	YOUNGS CREEK	E. COLI
WHITE RIVER, EAST FORK	5120204090050	JOHNSON	INW0495_00	HURRICANE CREEK (JOHNSON)	E. COLI
WHITE RIVER, EAST FORK	5120204090050	JOHNSON	INW0496_T1042	YOUNGS CREEK	E. COLI
WHITE RIVER, EAST FORK	5120204090060	JOHNSON	INW0497_00	AMITY DITCH TRIBUTARYS	E. COLI
WHITE RIVER, EAST FORK	5120204090060	JOHNSON	INW0497_T1043	YOUNGS CREEK	E. COLI
WHITE RIVER, EAST FORK	5120204100010	BARTHOLOMEW	INW04A1_M1045	DRIFTWOOD RIVER-HENDRICKS FORD (GAGE)	E. COLI
WHITE RIVER, EAST FORK	5120204100040	BARTHOLOMEW	INW04A4_M1046	DRIFTWOOD RIVER-PLEASANT VIEW VILLAGE	E. COLI
WHITE RIVER, EAST FORK	5120204100060	BARTHOLOMEW	INW04A6_M1047	DRIFTWOOD RIVER (SOUTH OF CR 400N)	E. COLI
WHITE RIVER, EAST FORK	5120204100070	BARTHOLOMEW	INW04A7_M1048	DRIFTWOOD RIVER	E. COLI
WHITE RIVER, EAST FORK	5120205020050	RUSH	INW0525_T1006	FLATROCK RIVER	TOTAL MERCURY (FISH TISSUE)
WHITE RIVER, EAST FORK	5120205020060	RUSH	INW0526_T1007	FLATROCK RIVER	TOTAL MERCURY (FISH TISSUE)
WHITE RIVER, EAST FORK	5120205020080	RUSH	INW0528_T1008	FLATROCK RIVER-GAS WELLS	TOTAL MERCURY (FISH TISSUE)
WHITE RIVER, EAST FORK	5120205020100	DECATUR	INW052A_T1009	FLATROCK RIVER	TOTAL MERCURY (FISH TISSUE)
WHITE RIVER, EAST FORK	5120205030070	RUSH	INW0537_00	LITTLE FLATROCK RIVER-AT COUNTY LINE	E. COLI
WHITE RIVER, EAST FORK	5120205040050	RUSH	INW0545_00	MUD CREEK-HODGE DITCH	DISSOLVED OXYGEN
WHITE RIVER, EAST FORK	5120205040050	RUSH	INW0545_00	MUD CREEK-HODGE DITCH	E. COLI
WHITE RIVER, EAST FORK	5120205040050	RUSH	INW0545_00	MUD CREEK-HODGE DITCH	NUTRIENTS
WHITE RIVER, EAST FORK	5120206010010	DECATUR	INW0611_00	CLIFTY CREEK-MIDDLE BRANCH	E. COLI

BASIN	HYDROLOGIC UNIT CODE	COUNTY	ASSESSMENT UNIT ID	ASSESSMENT UNIT NAME	CAUSE OF IMPAIRMENT
WHITE RIVER, EAST FORK	5120206010020	DECATUR	INW0612_00	CLIFTY CREEK-SOUTH BRANCH	E. COLI
WHITE RIVER, EAST FORK	5120206010030	RUSH	INW0613_01	CLIFTY CREEK, NORTH FORK	E. COLI
WHITE RIVER, EAST FORK	5120206010060	DECATUR	INW0616_00	CLIFTY CREEK (UPSTREAM OF POND BRANCH)	E. COLI
WHITE RIVER, EAST FORK	5120206010070	BARTHOLOMEW	INW0617_00	CLIFTY CREEK-HARTSVILLE	E. COLI
WHITE RIVER, EAST FORK	5120206010080	DECATUR	INW0618_00	FALL FORK CLIFTY CREEK-HEADWATERS	IMPAIRED BIOTIC COMMUNITIES
WHITE RIVER, EAST FORK	5120206010120	BARTHOLOMEW	INW061C_00	CLIFTY CREEK-NEWBERN	E. COLI
WHITE RIVER, EAST FORK	5120206020010	BARTHOLOMEW	INW0621_M1012	EAST FORK WHITE RIVER	PCBS (FISH TISSUE)
WHITE RIVER, EAST FORK	5120206020030	BARTHOLOMEW	INW0623_M1013	EAST FORK WHITE RIVER	E. COLI
WHITE RIVER, EAST FORK	5120206020030	BARTHOLOMEW	INW0623_M1013	EAST FORK WHITE RIVER	PCBS (FISH TISSUE)
WHITE RIVER, EAST FORK	5120206020070	BARTHOLOMEW	INW0627_M1014	EAST FORK WHITE RIVER	E. COLI
WHITE RIVER, EAST FORK	5120206020070	BARTHOLOMEW	INW0627_M1014	EAST FORK WHITE RIVER	PCBS (FISH TISSUE)
WHITE RIVER, EAST FORK	5120206030010	DECATUR	INW0631_T1002	SAND CREEK	E. COLI
WHITE RIVER, EAST FORK	5120206030060	DECATUR	INW0636_01	COBBS FORK (DS OF FALL BRANCH)	DISSOLVED OXYGEN
WHITE RIVER, EAST FORK	5120206030070	DECATUR	INW0637_T1005	SAND CREEK	E. COLI
WHITE RIVER, EAST FORK	5120206030120	DECATUR	INW063C_00	WYALOOSING CREEK-HEADWATERS	IMPAIRED BIOTIC COMMUNITIES
WHITE RIVER, EAST FORK	5120206030190	JACKSON	INW063K_T1011	SAND CREEK	DISSOLVED OXYGEN
WHITE RIVER, EAST FORK	5120206030190	JACKSON	INW063K_T1011	SAND CREEK	E. COLI
WHITE RIVER, EAST FORK	5120206040010	JACKSON	INW0641_M1015	EAST FORK WHITE R-REDDINGTON	E. COLI
WHITE RIVER, EAST FORK	5120206040010	JACKSON	INW0641_M1015	EAST FORK WHITE R-REDDINGTON	PCBS (FISH TISSUE)
WHITE RIVER, EAST FORK	5120206040050	JACKSON	INW0645_M1017	EAST FORK WHITE RIVER	PCBS (FISH TISSUE)
WHITE RIVER, EAST FORK	5120206040050	JACKSON	INW0645_M1017	EAST FORK WHITE RIVER	E. COLI
WHITE RIVER, EAST FORK	5120206050040	BARTHOLOMEW	INW0654_00	EAST FORK WHITE CREEK-UPPER	IMPAIRED BIOTIC COMMUNITIES
WHITE RIVER, EAST FORK	5120206050070	JACKSON	INW0657_T1025	SPRAY CREEK	E. COLI
WHITE RIVER, EAST FORK	5120206050070	JACKSON	INW0657_T1026	SPRAY CREEK-UNNAMED TRIBUTARY	E. COLI
WHITE RIVER, EAST FORK	5120206060010	JACKSON	INW0661_M1018	EAST FORK WHITE RIVER	E. COLI
WHITE RIVER, EAST FORK	5120206060010	JACKSON	INW0661_M1018	EAST FORK WHITE RIVER	PCBS (FISH TISSUE)

BASIN	HYDROLOGIC UNIT CODE	COUNTY	ASSESSMENT UNIT ID	ASSESSMENT UNIT NAME	CAUSE OF IMPAIRMENT
WHITE RIVER, EAST FORK	5120206060020	JACKSON	INW0662_M1019	EAST FORK WHITE RIVER	E. COLI
WHITE RIVER, EAST FORK	5120206060020	JACKSON	INW0662_M1019	EAST FORK WHITE RIVER	PCBS (FISH TISSUE)
WHITE RIVER, EAST FORK	5120206060050	JACKSON	INW0665_M1021	EAST FORK WHITE RIVER	PCBS (FISH TISSUE)
WHITE RIVER, EAST FORK	5120207010010	RIPLEY	INW0711_00	BIG CREEK-HEADWATERS (RIPLEY)	IMPAIRED BIOTIC COMMUNITIES
WHITE RIVER, EAST FORK	5120207010020	JEFFERSON	INW0712_00	BIG CREEK-MARBLE CREEK	IMPAIRED BIOTIC COMMUNITIES
WHITE RIVER, EAST FORK	5120207010030	JEFFERSON	INW0713_00	BIG CREEK	IMPAIRED BIOTIC COMMUNITIES
WHITE RIVER, EAST FORK	5120207010040	JEFFERSON	INW0714_00	MIDDLE FORK CREEK (JEFFERSON)	E. COLI
WHITE RIVER, EAST FORK	5120207010040	JEFFERSON	INW0714_00	MIDDLE FORK CREEK (JEFFERSON)	IMPAIRED BIOTIC COMMUNITIES
WHITE RIVER, EAST FORK	5120207010060	JEFFERSON	INW0716_00	BIG CREEK-HARBERTS CREEK	E. COLI
WHITE RIVER, EAST FORK	5120207010060	JEFFERSON	INW0716_T1007	HARBERTS CREEK	IMPAIRED BIOTIC COMMUNITIES
WHITE RIVER, EAST FORK	5120207010090	JEFFERSON	INW0719_00	LITTLE CREEK	E. COLI
WHITE RIVER, EAST FORK	5120207010100	JEFFERSON	INW071A_00	BIG CREEK (UPSTREAM OF WALTON CREEK)	E. COLI
WHITE RIVER, EAST FORK	5120207020010	RIPLEY	INW0721_00	GRAHAM CREEK-HEADWATERS	NUTRIENTS
WHITE RIVER, EAST FORK	5120207020010	RIPLEY	INW0721_00	GRAHAM CREEK-HEADWATERS	DISSOLVED OXYGEN
WHITE RIVER, EAST FORK	5120207020020	RIPLEY	INW0722_00	NORTH FORK GRAHAM CREEK	DISSOLVED OXYGEN
WHITE RIVER, EAST FORK	5120207020030	RIPLEY	INW0723_00	GRAHAM CREEK-CAMPFIRE CREEK	DISSOLVED OXYGEN
WHITE RIVER, EAST FORK	5120207020040	RIPLEY	INW0724_00	LITTLE GRAHAM CREEK-HEADWATERS	IMPAIRED BIOTIC COMMUNITIES
WHITE RIVER, EAST FORK	5120207020040	RIPLEY	INW0724_00	LITTLE GRAHAM CREEK-HEADWATERS	NUTRIENTS
WHITE RIVER, EAST FORK	5120207020040	RIPLEY	INW0724_00	LITTLE GRAHAM CREEK-HEADWATERS	DISSOLVED OXYGEN
WHITE RIVER, EAST FORK	5120207020040	RIPLEY	INW0724_00	LITTLE GRAHAM CREEK-HEADWATERS	pH
WHITE RIVER, EAST FORK	5120207020050	RIPLEY	INW0725_00	LITTLE GRAHAM-HORSE & POPLAR BRANCH	DISSOLVED OXYGEN
WHITE RIVER, EAST FORK	5120207020050	RIPLEY	INW0725_00	LITTLE GRAHAM-HORSE & POPLAR BRANCH	IMPAIRED BIOTIC COMMUNITIES
WHITE RIVER, EAST FORK	5120207020050	RIPLEY	INW0725_00	LITTLE GRAHAM-HORSE & POPLAR BRANCH	NUTRIENTS
WHITE RIVER, EAST FORK	5120207020050	RIPLEY	INW0725_00	LITTLE GRAHAM-HORSE & POPLAR BRANCH	pH
WHITE RIVER, EAST FORK	5120207030070	SCOTT	INW0737_00	AUSTIN AND OTHER TRIBUTARYS	E. COLI
WHITE RIVER, EAST FORK	5120207030070	SCOTT	INW0737_T1008	MUSCATATUCK RIVER	E. COLI

BASIN	HYDROLOGIC UNIT CODE	COUNTY	ASSESSMENT UNIT ID	ASSESSMENT UNIT NAME	CAUSE OF IMPAIRMENT
WHITE RIVER, EAST FORK	5120207030070	SCOTT	INW0737_T1009	MUSCATATUCK RIVER	DISSOLVED OXYGEN
WHITE RIVER, EAST FORK	5120207030070	SCOTT	INW0737_T1009	MUSCATATUCK RIVER	E. COLI
WHITE RIVER, EAST FORK	5120207040130	SCOTT	INW074D_00	STUCKER FORK(W L MCCLAIN DITCH)	IMPAIRED BIOTIC COMMUNITIES
WHITE RIVER, EAST FORK	5120207040130	SCOTT	INW074D_00	STUCKER FORK(W L MCCLAIN DITCH)	AMMONIA
WHITE RIVER, EAST FORK	5120207040130	SCOTT	INW074D_00	STUCKER FORK(W L MCCLAIN DITCH)	DISSOLVED OXYGEN
WHITE RIVER, EAST FORK	5120207050010	DECATUR	INW0751_00	NORTH FORK VERNON FORK-HEADWATERS	DISSOLVED OXYGEN
WHITE RIVER, EAST FORK	5120207050010	DECATUR	INW0751_00	NORTH FORK VERNON FORK-HEADWATERS	IMPAIRED BIOTIC COMMUNITIES
WHITE RIVER, EAST FORK	5120207050010	DECATUR	INW0751_00	NORTH FORK VERNON FORK-HEADWATERS	NUTRIENTS
WHITE RIVER, EAST FORK	5120207050010	DECATUR	INW0751_00	NORTH FORK VERNON FORK-HEADWATERS	pH
WHITE RIVER, EAST FORK	5120207050020	DECATUR	INW0752_00	NORTH FORK VERNON FORK-SYMRNA	pH
WHITE RIVER, EAST FORK	5120207050020	DECATUR	INW0752_00	NORTH FORK VERNON FORK-SYMRNA	NUTRIENTS
WHITE RIVER, EAST FORK	5120207050070	JENNINGS	INW0757_00	BRUSH CREEK (JENNINGS)	NUTRIENTS
WHITE RIVER, EAST FORK	5120207050080	JENNINGS	INW0758_00	NORTH FORK-PLEASANT RUN/LONG BRANCH	IMPAIRED BIOTIC COMMUNITIES
WHITE RIVER, EAST FORK	5120207050080	JENNINGS	INW0758_00	NORTH FORK-PLEASANT RUN/LONG BRANCH	NUTRIENTS
WHITE RIVER, EAST FORK	5120207060010	RIPLEY	INW0761_00	OTTER CREEK-LONG BRANCH	NUTRIENTS
WHITE RIVER, EAST FORK	5120207060010	RIPLEY	INW0761_00	OTTER CREEK-LONG BRANCH	IMPAIRED BIOTIC COMMUNITIES
WHITE RIVER, EAST FORK	5120207060010	RIPLEY	INW0761_00	OTTER CREEK-LONG BRANCH	DISSOLVED OXYGEN
WHITE RIVER, EAST FORK	5120207060010	RIPLEY	INW0761_00	OTTER CREEK-LONG BRANCH	pH
WHITE RIVER, EAST FORK	5120207060020	RIPLEY	INW0762_00	LITTLE OTTER CREEK	DISSOLVED OXYGEN
WHITE RIVER, EAST FORK	5120207060020	RIPLEY	INW0762_00	LITTLE OTTER CREEK	IMPAIRED BIOTIC COMMUNITIES
WHITE RIVER, EAST FORK	5120207060020	RIPLEY	INW0762_00	LITTLE OTTER CREEK	pH
WHITE RIVER, EAST FORK	5120207060030	JENNINGS	INW0763_00	OTTER CREEK-FALLING TIMBERS BRANCH	IMPAIRED BIOTIC COMMUNITIES
WHITE RIVER, EAST FORK	5120207060030	JENNINGS	INW0763_00	OTTER CREEK-FALLING TIMBERS BRANCH	DISSOLVED OXYGEN
WHITE RIVER, EAST FORK	5120207060060	JENNINGS	INW0766_00	OTTER CREEK-CROOKED CREEK	IMPAIRED BIOTIC COMMUNITIES
WHITE RIVER, EAST FORK	5120207070010	JENNINGS	INW0771_00	VERNON FORK-CROSLEY LAKE	TOTAL MERCURY (FISH TISSUE)
WHITE RIVER, EAST FORK	5120207070010	JENNINGS	INW0771_00	VERNON FORK-CROSLEY LAKE	pH

BASIN	HYDROLOGIC UNIT CODE	COUNTY	ASSESSMENT UNIT ID	ASSESSMENT UNIT NAME	CAUSE OF IMPAIRMENT
WHITE RIVER, EAST FORK	5120207070010	JENNINGS	INW0771_00	VERNON FORK-CROSLEY LAKE	IMPAIRED BIOTIC COMMUNITIES
WHITE RIVER, EAST FORK	5120207070010	JENNINGS	INW0771_00	VERNON FORK-CROSLEY LAKE	DISSOLVED OXYGEN
WHITE RIVER, EAST FORK	5120207070010	JENNINGS	INW0771_00	VERNON FORK-CROSLEY LAKE	NUTRIENTS
WHITE RIVER, EAST FORK	5120207070030	JENNINGS	INW0773_00	VERNON FORK-POLLY BRANCH	DISSOLVED OXYGEN
WHITE RIVER, EAST FORK	5120207070030	JENNINGS	INW0773_00	VERNON FORK-POLLY BRANCH	TOTAL MERCURY (FISH TISSUE)
WHITE RIVER, EAST FORK	5120207070040	JENNINGS	INW0774_00	TEA CREEK	DISSOLVED OXYGEN
WHITE RIVER, EAST FORK	5120207070040	JENNINGS	INW0774_00	TEA CREEK	E. COLI
WHITE RIVER, EAST FORK	5120207070040	JENNINGS	INW0774_00	TEA CREEK	IMPAIRED BIOTIC COMMUNITIES
WHITE RIVER, EAST FORK	5120207070050	JENNINGS	INW0775_00	SIXMILE CREEK-TWOMILE CREEK	IMPAIRED BIOTIC COMMUNITIES
WHITE RIVER, EAST FORK	5120207070050	JENNINGS	INW0775_00	SIXMILE CREEK-TWOMILE CREEK	DISSOLVED OXYGEN
WHITE RIVER, EAST FORK	5120207080010	JENNINGS	INW0781_01	MUTTON CREEK (DOWNSTREAM OF LITTLE MUTTON CREEK)	E. COLI
WHITE RIVER, EAST FORK	5120207080020	JACKSON	INW0782_00	MUTTON CREEK-LOWER	DISSOLVED OXYGEN
WHITE RIVER, EAST FORK	5120207080020	JACKSON	INW0782_00	MUTTON CREEK-LOWER	IMPAIRED BIOTIC COMMUNITIES
WHITE RIVER, EAST FORK	5120207080030	JENNINGS	INW0783_00	STORM CREEK-UPPER	DISSOLVED OXYGEN
WHITE RIVER, EAST FORK	5120207080030	JENNINGS	INW0783_00	STORM CREEK-UPPER	IMPAIRED BIOTIC COMMUNITIES
WHITE RIVER, EAST FORK	5120207080040	JACKSON	INW0784_00	STORM CREEK-LOWER	DISSOLVED OXYGEN
WHITE RIVER, EAST FORK	5120207080040	JACKSON	INW0784_00	STORM CREEK-LOWER	IMPAIRED BIOTIC COMMUNITIES
WHITE RIVER, EAST FORK	5120207080050	JACKSON	INW0785_00	MUTTON CREEK-SANDY BRANCH	IMPAIRED BIOTIC COMMUNITIES
WHITE RIVER, EAST FORK	5120207090060	WASHINGTON	INW0796_01	SMART DITCH - RIDER DITCH	DISSOLVED OXYGEN
WHITE RIVER, EAST FORK	5120207090060	WASHINGTON	INW0796_01	SMART DITCH - RIDER DITCH	E. COLI
WHITE RIVER, EAST FORK	5120207090060	WASHINGTON	INW0796_01	SMART DITCH - RIDER DITCH	IMPAIRED BIOTIC COMMUNITIES
WHITE RIVER, EAST FORK	5120207090060	WASHINGTON	INW0796_T1002	MUSCATATUCK RIVER (UPSTREAM OF VERNON FORK)	DISSOLVED OXYGEN
WHITE RIVER, EAST FORK	5120207090060	WASHINGTON	INW0796_T1002	MUSCATATUCK RIVER (UPSTREAM OF VERNON FORK)	E. COLI
WHITE RIVER, EAST FORK	5120207090060	WASHINGTON	INW0796_T1003	MUSCATATUCK RIVER (DOWNSTREAM OF VERNON FORK)	E. COLI
WHITE RIVER, EAST FORK	5120207090060	JACKSON	INW0796_T1003	MUSCATATUCK RIVER (DOWNSTREAM OF VERNON FORK)	TOTAL MERCURY (FISH TISSUE)
WHITE RIVER, EAST FORK	5120207090060	WASHINGTON	INW0796_T1003	MUSCATATCUK RIVER (DOWNSTREAM OF VERNON FORK)	DISSOLVED OXYGEN

BASIN	HYDROLOGIC UNIT CODE	COUNTY	ASSESSMENT UNIT ID	ASSESSMENT UNIT NAME	CAUSE OF IMPAIRMENT
WHITE RIVER, EAST FORK	5120207100060	WASHINGTON	INW07A6_01	ELK CREEK (DOWNSTREAM OF ARNOLD CREEK)	E. COLI
WHITE RIVER, EAST FORK	5120207110010	WASHINGTON	INW07B1_M1003	MUCATATUCK RIVER	DISSOLVED OXYGEN
WHITE RIVER, EAST FORK	5120207110010	WASHINGTON	INW07B1_M1003	MUCATATUCK RIVER	IMPAIRED BIOTIC COMMUNITIES
WHITE RIVER, EAST FORK	5120207110010	JACKSON	INW07B1_M1003	MUSCATATUCK RIVER	TOTAL MERCURY (FISH TISSUE)
WHITE RIVER, EAST FORK	5120207110040	WASHINGTON	INW07B4_00	DELANY CREEK	E. COLI
WHITE RIVER, EAST FORK	5120207110050	JACKSON	INW07B5_M1004	MUSCATATUCK RIVER-SNYDER DITCH	TOTAL MERCURY (FISH TISSUE)
WHITE RIVER, EAST FORK	5120207110050	JACKSON	INW07B5_M1004	MUSCATATUCK RIVER-SNYDER DITCH	DISSOLVED OXYGEN
WHITE RIVER, EAST FORK	5120207110050	JACKSON	INW07B5_M1004	MUSCATATUCK RIVER-SNYDER DITCH	IMPAIRED BIOTIC COMMUNITIES
WHITE RIVER, EAST FORK	5120207110070	WASHINGTON	INW07B7_M1005	MUSCATATUCK RIVER	TOTAL MERCURY (FISH TISSUE)
WHITE RIVER, EAST FORK	5120207110070	WASHINGTON	INW07B7_M1005	MUSCATATUCK RIVER	PCBS (FISH TISSUE)
WHITE RIVER, EAST FORK	5120207110070	WASHINGTON	INW07B7_M1005	MUSCATATUCK RIVER	IMPAIRED BIOTIC COMMUNITIES
WHITE RIVER, EAST FORK	5120208010010	WASHINGTON	INW0811_M1001	EAST FORK WHITE RIVER	PCBS (FISH TISSUE)
WHITE RIVER, EAST FORK	5120208010020	WASHINGTON	INW0812_00	BUFFALO CREEK	E. COLI
WHITE RIVER, EAST FORK	5120208010030	JACKSON	INW0813_M1002	EAST FORK WHITE RIVER	PCBS (FISH TISSUE)
WHITE RIVER, EAST FORK	5120208010070	WASHINGTON	INW0817_00	TWIN CREEK-LOWER	E. COLI
WHITE RIVER, EAST FORK	5120208020010	WASHINGTON	INW0821_00	CLIFTY CREEK	E. COLI
WHITE RIVER, EAST FORK	5120208020020	LAWRENCE	INW0822_M1003	EAST FORK WHITE R-TUNNELTON	PCBS (FISH TISSUE)
WHITE RIVER, EAST FORK	5120208020040	LAWRENCE	INW0824_M1004	EAST FORK WHITE RIVER	PCBS (FISH TISSUE)
WHITE RIVER, EAST FORK	5120208020060	LAWRENCE	INW0826_M1005	EAST FORK WHITE RIVER	PCBS (FISH TISSUE)
WHITE RIVER, EAST FORK	5120208030010	JACKSON	INW0831_00	GUTHRIE CREEK-DRY CREEK	IMPAIRED BIOTIC COMMUNITIES
WHITE RIVER, EAST FORK	5120208030030	LAWRENCE	INW0833_00	GUTHRIE CREEK-CRAWFORD CREEK	DISSOLVED OXYGEN
WHITE RIVER, EAST FORK	5120208030040	LAWRENCE	INW0834_T1052	GUTHRIE CREEK	E. COLI
WHITE RIVER, EAST FORK	5120208040020	LAWRENCE	INW0842_M1006	EAST FORK WHITE RIVER	PCBS (FISH TISSUE)
WHITE RIVER, EAST FORK	5120208040030	LAWRENCE	INW0843_00	LEATHERWOOD CREEK-HEADWATERS	E. COLI
WHITE RIVER, EAST FORK	5120208040040	LAWRENCE	INW0844_00	SOUTH FORK LEATHERWOOD CREEK	E. COLI
WHITE RIVER, EAST FORK	5120208040050	LAWRENCE	INW0845_00	LEATHERWOOD CREEK AND OTHER TRIBUTARYS	E. COLI

BASIN	HYDROLOGIC UNIT CODE	COUNTY	ASSESSMENT UNIT ID	ASSESSMENT UNIT NAME	CAUSE OF IMPAIRMENT
WHITE RIVER, EAST FORK	5120208040050	LAWRENCE	INW0845_00	LEATHERWOOD CREEK AND OTHER TRIBUTARYS	DISSOLVED OXYGEN
WHITE RIVER, EAST FORK	5120208040050	LAWRENCE	INW0845_M1007	EAST FORK WHITE RIVER	PCBS (FISH TISSUE)
WHITE RIVER, EAST FORK	5120208040050	LAWRENCE	INW0845_M1053	EAST FORK WHITE RIVER (ABOVE BEDFORD WATER INTAKE)	PCBS (FISH TISSUE)
WHITE RIVER, EAST FORK	5120208080010	BROWN	INW0881_00	LAKE MONROE-CROOKED CREEK	E. COLI
WHITE RIVER, EAST FORK	5120208080060	MONROE	INW0886_T1026	SALT CREEK	TOTAL MERCURY (FISH TISSUE)
WHITE RIVER, EAST FORK	5120208090020	MONROE	INW0892_T1021	CLEAR CREEK	PCBS (FISH TISSUE)
WHITE RIVER, EAST FORK	5120208090030	MONROE	INW0893_T1022	CLEAR CREEK	E. COLI
WHITE RIVER, EAST FORK	5120208090030	MONROE	INW0893_T1022	CLEAR CREEK	PCBS (FISH TISSUE)
WHITE RIVER, EAST FORK	5120208090030	MONROE	INW0893_T1025	SALT CREEK	TOTAL MERCURY (FISH TISSUE)
WHITE RIVER, EAST FORK	5120208090040	LAWRENCE	INW0894_00	WOLF CREEK AND OTHER TRIBUTARYS	IMPAIRED BIOTIC COMMUNITIES
WHITE RIVER, EAST FORK	5120208090040	LAWRENCE	INW0894_T1023	SALT CREEK	PCBS (FISH TISSUE)
WHITE RIVER, EAST FORK	5120208090040	LAWRENCE	INW0894_T1023	SALT CREEK	TOTAL MERCURY (FISH TISSUE)
WHITE RIVER, EAST FORK	5120208090060	LAWRENCE	INW0896_00	HENDERSON CREEK	IMPAIRED BIOTIC COMMUNITIES
WHITE RIVER, EAST FORK	5120208090090	LAWRENCE	INW0899_T1027	SALT CREEK	PCBS (FISH TISSUE)
WHITE RIVER, EAST FORK	5120208090090	LAWRENCE	INW0899_T1027	SALT CREEK	TOTAL MERCURY (FISH TISSUE)
WHITE RIVER, EAST FORK	5120208090090	LAWRENCE	INW0899_T1028	PLEASANT RUN	IMPAIRED BIOTIC COMMUNITIES
WHITE RIVER, EAST FORK	5120208090090	LAWRENCE	INW0899_T1028	PLEASANT RUN	PCBS (FISH TISSUE)
WHITE RIVER, EAST FORK	5120208090110	LAWRENCE	INW089B_T1029	SALT CREEK	PCBS (FISH TISSUE)
WHITE RIVER, EAST FORK	5120208090110	LAWRENCE	INW089B_T1029	SALT CREEK	TOTAL MERCURY (FISH TISSUE)
WHITE RIVER, EAST FORK	5120208090120	LAWRENCE	INW089C_T1030	SALT CREEK-DARK HOLLOW KARST AREA	PCBS (FISH TISSUE)
WHITE RIVER, EAST FORK	5120208090120	LAWRENCE	INW089C_T1030	SALT CREEK-DARK HOLLOW KARST AREA	TOTAL MERCURY (FISH TISSUE)
WHITE RIVER, EAST FORK	5120208090130	LAWRENCE	INW089D_T1031	SALT CREEK	TOTAL MERCURY (FISH TISSUE)
WHITE RIVER, EAST FORK	5120208090130	LAWRENCE	INW089D_T1031	SALT CREEK	PCBS (FISH TISSUE)
WHITE RIVER, EAST FORK	5120208100020	LAWRENCE	INW08A2_M1008	EAST FORK WHITE RIVER	PCBS (FISH TISSUE)
WHITE RIVER, EAST FORK	5120208100030	LAWRENCE	INW08A3_M1009	EAST FORK WHITE RIVER	PCBS (FISH TISSUE)
WHITE RIVER, EAST FORK	5120208100030	MARTIN	INW08A3_M1058	EAST FORK WHITE RIVER	IMPAIRED BIOTIC COMMUNITIES

BASIN	HYDROLOGIC UNIT CODE	COUNTY	ASSESSMENT UNIT ID	ASSESSMENT UNIT NAME	CAUSE OF IMPAIRMENT
WHITE RIVER, EAST FORK	5120208100030	MARTIN	INW08A3_M1058	EAST FORK WHITE RIVER	PCBS (FISH TISSUE)
WHITE RIVER, EAST FORK	5120208110070	MARTIN	INW08B7_00	INDIAN CREEK-MT. OLIVE	TOTAL MERCURY (FISH TISSUE)
WHITE RIVER, EAST FORK	5120208110100	MARTIN	INW08BA_00	INDIAN CREEK-OPPOSUM CREEK	TOTAL MERCURY (FISH TISSUE)
WHITE RIVER, EAST FORK	5120208120010	MARTIN	INW08C1_M1010	EAST FORK WHITE R-SHOALS	PCBS (FISH TISSUE)
WHITE RIVER, EAST FORK	5120208120030	LAWRENCE	INW08C3_T1059	BEAVER CREEK	IMPAIRED BIOTIC COMMUNITIES
WHITE RIVER, EAST FORK	5120208120040	MARTIN	INW08C4_00	BEAVER CREEK-LOWER	DISSOLVED OXYGEN
WHITE RIVER, EAST FORK	5120208120050	MARTIN	INW08C5_M1011	EAST FORK WHITE RIVER	PCBS (FISH TISSUE)
WHITE RIVER, EAST FORK	5120208130070	MARTIN	INW08D7_00	BOGGS CREEK	E. COLI
WHITE RIVER, EAST FORK	5120208140010	MARTIN	INW08E1_M1012	EAST FORK WHITE RIVER	PCBS (FISH TISSUE)
WHITE RIVER, EAST FORK	5120208140020	MARTIN	INW08E2_M1013	EAST FORK WHITE RIVER	PCBS (FISH TISSUE)
WHITE RIVER, EAST FORK	5120208140040	MARTIN	INW08E4_M1014	EAST FORK WHITE RIVER	PCBS (FISH TISSUE)
WHITE RIVER, EAST FORK	5120208150070	ORANGE	INW08F7_T1040	LOST RIVER-SINK	E. COLI
WHITE RIVER, EAST FORK	5120208160050	ORANGE	INW08G5_T1062	LICK CREEK (SCOTT HOLLOW TO MOUTH)	E. COLI
WHITE RIVER, EAST FORK	5120208160070	ORANGE	INW08G7_T1006	FRENCH LICK CREEK - UNNAMED TRIBUTARY	E. COLI
WHITE RIVER, EAST FORK	5120208160070	ORANGE	INW08G7_T1006	FRENCH LICK CREEK - UNNAMED TRIBUTARY	IMPAIRED BIOTIC COMMUNITIES
WHITE RIVER, EAST FORK	5120208160070	ORANGE	INW08G7_T1063	FRENCH LICK CREEK (ABOVE FRENCH LICK WATER INTAKE)	E. COLI
WHITE RIVER, EAST FORK	5120208160070	ORANGE	INW08G7_T1064	FRENCH LICK CREEK (SAND CREEK TO MOUTH)	E. COLI
WHITE RIVER, EAST FORK	5120208160080	ORANGE	INW08G8_T1036	LOST RIVER-WEST BADEN	E. COLI
WHITE RIVER, EAST FORK	5120208160080	ORANGE	INW08G8_T1065	LOST RIVER (ABOVE SPRINGS VALLEY INTAKE)	E. COLI
WHITE RIVER, EAST FORK	5120208160120	MARTIN	INW08GC_T1034	LOST RIVER	E. COLI
WHITE RIVER, EAST FORK	5120208160140	MARTIN	INW08GE_T1002	LOST CREEK - UNNAMED TRIBUTARY (HARNER HOLLOW)	IMPAIRED BIOTIC COMMUNITIES
WHITE RIVER, EAST FORK	5120208160140	MARTIN	INW08GE_T1002	LOST CREEK - UNNAMED TRIBUTARY (HARNER HOLLOW)	DISSOLVED OXYGEN
WHITE RIVER, EAST FORK	5120208160140	MARTIN	INW08GE_T1033	LOST RIVER	E. COLI
WHITE RIVER, EAST FORK	5120208170010	MARTIN	INW08H1_M1015	EAST FORK WHITE RIVER	IMPAIRED BIOTIC COMMUNITIES
WHITE RIVER, EAST FORK	5120208170010	MARTIN	INW08H1_M1015	EAST FORK WHITE RIVER	PCBS (FISH TISSUE)
WHITE RIVER, EAST FORK	5120208170010	MARTIN	INW08H1_M1066	EAST FORK WHITE RIVER	PCBS (FISH TISSUE)

BASIN	HYDROLOGIC UNIT CODE	COUNTY	ASSESSMENT UNIT ID	ASSESSMENT UNIT NAME	CAUSE OF IMPAIRMENT
WHITE RIVER, EAST FORK	5120208170030	DAVIESS	INW08H3_M1067	EAST FORK WHITE RIVER	PCBS (FISH TISSUE)
WHITE RIVER, EAST FORK	5120208170030	DAVIESS	INW08H4_00	SUGAR CREEK AND OTHER TRIBUTARYS	DISSOLVED OXYGEN
WHITE RIVER, EAST FORK	5120208170030	DAVIESS	INW08H4_00	SUGAR CREEK AND OTHER TRIBUTARYS	E. COLI
WHITE RIVER, EAST FORK	5120208170030	DUBOIS	INW08H4_M1068	EAST FORK WHITE RIVER	PCBS (FISH TISSUE)
WHITE RIVER, EAST FORK	5120208170050	DUBOIS	INW08H5_M1069	EAST FORK WHITE RIVER	PCBS (FISH TISSUE)
WHITE RIVER, EAST FORK	5120208170070	PIKE	INW08H7_M1069	WHITE RIVER, EAST FOR (UPSTREAM OF BEECH CREEK)	PCBS (FISH TISSUE)
WHITE RIVER, EAST FORK	5120208170070	PIKE	INW08H7_M1070	EAST FORK WHITE RIVER	PCBS (FISH TISSUE)
WHITE RIVER, EAST FORK	5120208170090	PIKE	INW08H9_M1055	EAST FORK WHITE RIVER	PCBS (FISH TISSUE)

Attachment 5
Waterbody Impairments Removed From Category 5 Based on New or Revised Assessments Indicating Applicable Water Quality Standards Are Being Met

BASIN	HYDROLOGIC UNIT CODE	COUNTY	ASSESSMENT UNIT ID	ASSESSMENT UNIT NAME	CAUSE OF IMPAIRMENT
GREAT LAKES	4100003050060	DEKALB	INA0356_01	FISH CREEK	IMPAIRED BIOTIC COMMUNITIES
GREAT LAKES	4100003090020	DEKALB	INA0392_01	PECKHART DITCH (HEADWATERS)	E. COLI
GREAT LAKES	4100005010140	WASHINGTON	INA051E_00	HAM INTERCEPTOR DITCH	IMPAIRED BIOTIC COMMUNITIES
GREAT LAKES	4100005010140	WASHINGTON	INA051E_00	HAM INTERCEPTOR DITCH	NUTRIENTS
GREAT LAKES	4100007120020	DEARBORN	INA07C2_01	FLATROCK CREEK (UPSTREAM OF MONROEVILLE, IN)	E. COLI
GREAT LAKES	4100007120020	DEARBORN	INA07C2_02	FLATROCK CREEK (DOWNSTREAM OF MONROEVILLE, IN)	E. COLI
GREAT LAKES	4100007120020	DEARBORN	INA07C2_T1001	FLATROCK CREEK - UNNAMED TRIBUTARY (OHIO)	E. COLI
GREAT LAKES	4100007120020	DEARBORN	INA07C2_T1002	FLATROCK CREEK - UNNAMED TRIBUTARY	E. COLI
GREAT LAKES	4100007120020	DECATUR	INA07C2_T1003	FLATROCK CREEK - UNNAMED TRIBUTARY	E. COLI
GREAT LAKES	4100007120020	DECATUR	INA07C2_T1004	BROWN DITCH	E. COLI
GREAT LAKES	4100007120020	OHIO	INA07C2_T1004A	BROWN DITCH - UNNAMED TRIBUTARY	E. COLI
GREAT LAKES	4100007120020	OHIO	INA07C2_T1004B	BROWN DITCH - UNNAMED TRIBUTARY	E. COLI
GREAT LAKES	4100007120020	ALLEN	INA07C2_T1005	SCOFF DITCH	E. COLI
LOWER WABASH RIVER	51201110406	VIGO	INB1146_02	OTTER CREEK	pH
GREAT LAKES	40400010508	LAKE	INC0158_01	DEEP RIVER	IMPAIRED BIOTIC COMMUNITIES
GREAT LAKES	40400010509	PORTER	INC0159_01	LITTLE CALUMET RIVER	DISSOLVED OXYGEN
OHIO RIVER TRIBUTARIES	5140201070100	SPENCER	INE017A_02	ANDERSON RIVER (DOWNSTREAM OF HUFFMAN, IN)	IMPAIRED BIOTIC COMMUNITIES
OHIO RIVER TRIBUTARIES	51402020306	VANDERBURGH	INE0236_02	PIGEON CREEK	DISSOLVED OXYGEN
OHIO RIVER TRIBUTARIES	51402020306	VANDERBURGH	INE0236_02	PIGEON CREEK	NUTRIENTS
OHIO RIVER	5140101	CLARK	INH3_12	OHIO RIVER - JEFFERSONVILLE, IN TO MCALPINE LOCKS AND DAM	TOTAL MERCURY (FISH TISSUE)
OHIO RIVER	5140101	FLOYD	INH4_01	OHIO RIVER - NEW ALBANY, IN TO MILL CREEK CUTOFF (KY)	TOTAL MERCURY (FISH TISSUE)
OHIO RIVER	5140101	HARRISON	INH4_02	OHIO RIVER - MILL CREEK CUTOFF (KY) TO SUGAR GROVE, IN	TOTAL MERCURY (FISH TISSUE)
OHIO RIVER	5140101	HARRISON	INH4_03	OHIO RIVER - SUGAR GROVE, IN TO MEADOW LAWN, KY	TOTAL MERCURY (FISH TISSUE)
OHIO RIVER	5140101	HARRISON	INH4_04	OHIO RIVER - MEADOW LAWN, KY TO SALT RIVER (KY)	TOTAL MERCURY (FISH TISSUE)
OHIO RIVER	5140101	HARRISON	INH4_05	OHIO RIVER - SALT RIVER (KY) TO MOSQUITO CREEK (IN)	TOTAL MERCURY (FISH TISSUE)

BASIN	HYDROLOGIC UNIT CODE	COUNTY	ASSESSMENT UNIT ID	ASSESSMENT UNIT NAME	CAUSE OF IMPAIRMENT
OHIO RIVER	5140201	HARRISON	INH5_01	OHIO RIVER - MOSQITO CREEK (IN) TO DOE RUN (KY)	TOTAL MERCURY (FISH TISSUE)
OHIO RIVER	5140201	HARRISON	INH5_02	OHIO RIVER - DOE RUN (KY) TO BUCK CREEK (KY)	TOTAL MERCURY (FISH TISSUE)
OHIO RIVER	5140201	HARRISON	INH5_03	OHIO RIVER - BUCK CREEK (KY) TO FRENCH CREEK (KY)	TOTAL MERCURY (FISH TISSUE)
OHIO RIVER	5140201	HARRISON	INH5_04	OHIO RIVER - FRENCH CREEK (KY) TO NEW AMSTERDAM, IN	TOTAL MERCURY (FISH TISSUE)
OHIO RIVER	5140201	HARRISON	INH5_05	OHIO RIVER - NEW AMSTERDAM, IN TO BLUE RIVER (IN)	TOTAL MERCURY (FISH TISSUE)
OHIO RIVER	5140201	CRAWFORD	INH5_06	OHIO RIVER - BLUE RIVER (IN) TO WOLF CREEK (KY)	TOTAL MERCURY (FISH TISSUE)
OHIO RIVER	5140201	CRAWFORD	INH5_07	OHIO RIVER - WOLF CREEK (KY) TO LITTLE BLUE RIVER (IN)	TOTAL MERCURY (FISH TISSUE)
OHIO RIVER	5140201	PERRY	INH5_08	OHIO RIVER - LITTLE BLUE RIVER (IN) TO SPRING CREEK (KY)	TOTAL MERCURY (FISH TISSUE)
OHIO RIVER	5140201	PERRY	INH5_09	OHIO RIVER - SPRING CREEK (KY) TO OIL CREEK (IN)	TOTAL MERCURY (FISH TISSUE)
OHIO RIVER	5140201	PERRY	INH5_10	OHIO RIVER - OIL CREEK (IN) TO YELLOW BANK CREEK (KY)	TOTAL MERCURY (FISH TISSUE)
OHIO RIVER	5140201	PERRY	INH5_11	OHIO RIVER - YELLOW BANK CREEK (KY) TO SINKING CREEK (KY)	TOTAL MERCURY (FISH TISSUE)
OHIO RIVER	5140201	PERRY	INH5_12	OHIO RIVER - SINKING CREEK (KY) TO BEAR CREEK (IN)	TOTAL MERCURY (FISH TISSUE)
OHIO RIVER	5140201	PERRY	INH5_13	OHIO RIVER - BEAR CREEK (IN) TO CLOVER CREEK (KY)	TOTAL MERCURY (FISH TISSUE)
OHIO RIVER	5140201	PERRY	INH5_14	OHIO RIVER - CLOVER CREEK (KY) TO DEER CREEK (IN)	TOTAL MERCURY (FISH TISSUE)
OHIO RIVER	5140201	PERRY	INH5_15	OHIO RIVER - DEER CREEK (IN) TO CANNELTON LOCKS AND DAM	TOTAL MERCURY (FISH TISSUE)
OHIO RIVER	5140201	PERRY	INH5_16	OHIO RIVER - CANNELTON LOCKS AND DAM TO TELL CITY, IN	TOTAL MERCURY (FISH TISSUE)
OHIO RIVER	5140201	PERRY	INH6_01	OHIO RIVER - TELL CITY, IN TO ANDERSON RIVER (IN)	TOTAL MERCURY (FISH TISSUE)
OHIO RIVER	5140201	SPENCER	INH6_02	OHIO RIVER - ANDERSON RIVER (IN) TO CROOKED CREEK (IN)	TOTAL MERCURY (FISH TISSUE)
OHIO RIVER	5140201	SPENCER	INH6_03	OHIO RIVER - CROOKED CREEK (IN) TO YELLOW CREEK (KY) NEAR LE	TOTAL MERCURY (FISH TISSUE)
OHIO RIVER	5140201	SPENCER	INH6_04	OHIO RIVER - YELLOW CREEK (KY) NEAR LEWISPORT, KY TO GRANDVI	TOTAL MERCURY (FISH TISSUE)
OHIO RIVER	5140201	SPENCER	INH6_05	OHIO RIVER - GRANDVIEW, IN TO ROCKPORT, IN	TOTAL MERCURY (FISH TISSUE)
OHIO RIVER	5140201	SPENCER	INH6_06	OHIO RIVER - ROCKPORT, IN TO YELLOW CREEK (KY) NEAR OWNESBOR	TOTAL MERCURY (FISH TISSUE)
OHIO RIVER	5140201	SPENCER	INH6_07	OHIO RIVER - YELLOW CREEK (KY) TO CANEY CREEK (IN)	TOTAL MERCURY (FISH TISSUE)
OHIO RIVER	5140201	SPENCER	INH6_08	OHIO RIVER - CANEY CREEK (IN) TO LITTLE PIGEON CREEK (IN)	TOTAL MERCURY (FISH TISSUE)
OHIO RIVER	5140201	SPENCER	INH6_09	OHIO RIVER - LITTLE PIGEON CREEK (IN) TO FRENCH ISLANDS NOS	TOTAL MERCURY (FISH TISSUE)
OHIO RIVER	5140201	WARRICK	INH6_10	OHIO RIVER - FRENCH ISLANDS, NOS 1 AND 2 TO NEWBURGH LOCKS A	TOTAL MERCURY (FISH TISSUE)

BASIN	HYDROLOGIC UNIT CODE	COUNTY	ASSESSMENT UNIT ID	ASSESSMENT UNIT NAME	CAUSE OF IMPAIRMENT
OHIO RIVER	5140201	WARRICK	INH7_01	OHIO RIVER - NEWBURGH LOCKS AND DAM TO GREEN RIVER (KY)	TOTAL MERCURY (FISH TISSUE)
OHIO RIVER	5140202	VANDERBURGH	INH8_01	OHIO RIVER - EVANSVILLE, IN (UPSTREAM) TO EVANSVILLE, IN (D	TOTAL MERCURY (FISH TISSUE)
OHIO RIVER	5140202	VANDERBURGH	INH8_02	OHIO RIVER - EVANSVILLE, IN (DOWNSTREAM) TO HENDERSON, KY	TOTAL MERCURY (FISH TISSUE)
OHIO RIVER	5140202	VANDERBURGH	INH8_03	OHIO RIVER - HENDERSON, KY TO CANOE CREEK (KY)	TOTAL MERCURY (FISH TISSUE)
OHIO RIVER	5140202	VANDERBURGH	INH8_04	OHIO RIVER - CANOE CREEK (KY) TO BAYOU CREEK (IN)	TOTAL MERCURY (FISH TISSUE)
OHIO RIVER	5140202	POSEY	INH8_05	OHIO RIVER - BAYOU CREEK (IN) TO DS END OF OHIO RIVER CHANNE	TOTAL MERCURY (FISH TISSUE)
OHIO RIVER	5140202	POSEY	INH8_06	OHIO RIVER - OHIO RIVER CHANNEL SOUTH OF DIAMOND ISLAND	TOTAL MERCURY (FISH TISSUE)
OHIO RIVER	5140202	POSEY	INH8_07	OHIO RIVER - DS END OF DIAMOND ISLAND TO MOUNT VERNON, IN	TOTAL MERCURY (FISH TISSUE)
OHIO RIVER	5140202	POSEY	INH8_08	OHIO RIVER - MOUNT VERNON, IN TO DS END OF OHIO RIVER CHANNE	TOTAL MERCURY (FISH TISSUE)
OHIO RIVER	5140202	POSEY	INH8_09	OHIO RIVER CHANNEL EAST OF SLIM ISLAND	TOTAL MERCURY (FISH TISSUE)
OHIO RIVER	5140202	POSEY	INH8_10	OHIO RIVER - DS END OF SLIM ISLAND TO HOVEY LAKE DRAIN (IN)	TOTAL MERCURY (FISH TISSUE)
OHIO RIVER	5140202	POSEY	INH8_11	OHIO RIVER - HOVEY LAKE DRAIN (IN) TO LOST CREEK (JOHN T. MY	TOTAL MERCURY (FISH TISSUE)
OHIO RIVER	5140202	POSEY	INH8_12	OHIO RIVER - LOST CREEK (KY) TO UNIONTOWN (JOHN T. MYERS) LO	TOTAL MERCURY (FISH TISSUE)
OHIO RIVER	5140202	POSEY	INH9_01	OHIO RIVER - UNIONTOWN (JOHN T. MYERS) LOCKS AND DAM TO WABA	TOTAL MERCURY (FISH TISSUE)
OHIO RIVER TRIBUTARIES	5140101030040	JEFFERSON	INN0134_00	INDIAN KENTUCK CREEK-SEALS FORK	IMPAIRED BIOTIC COMMUNITIES
OHIO RIVER TRIBUTARIES	5140104100010	HARRISON	INN04A1_00	INDIAN CREEK-NORTH KARST AREA	E. COLI
OHIO RIVER TRIBUTARIES	5140104100030	HARRISON	INN04A3_00	INDIAN CREEK-DEVILS BACKBONE	DISSOLVED OXYGEN
OHIO RIVER TRIBUTARIES	5140104100030	HARRISON	INN04A3_00	INDIAN CREEK-DEVILS BACKBONE	E. COLI
OHIO RIVER TRIBUTARIES	5140104150030	HARRISON	INN04F3_T1005	BLUE RIVER	NUTRIENTS
OHIO RIVER TRIBUTARIES	5090203060130	RIPLEY	INV036D_T1030	LAUGHERY CREEK	E. COLI
OHIO RIVER TRIBUTARIES	5090203060140	RIPLEY	INV036E_T1031	LAUGHERY CREEK	E. COLI
OHIO RIVER TRIBUTARIES	5090203200050	SWITZERLAND	INV03M5_01	INDIAN CREEK	E. COLI
WHITE RIVER, WEST FORK	51202010310	MADISON	INW013A_01	WHITE RIVER	IMPAIRED BIOTIC COMMUNITIES
WHITE RIVER, WEST FORK	51202011109	MARION	INW01B9_01	LITTLE EAGLE CREEK	IMPAIRED BIOTIC COMMUNITIES
WHITE RIVER, WEST FORK	51202011305	HENDRICKS	INW01D5_01	WHITE LICK CREEK	E. COLI
WHITE RIVER, WEST FORK	5120202050010	GREENE	INW0251_M1028	WHITE RIVER	IMPAIRED BIOTIC COMMUNITIES

BASIN	HYDROLOGIC UNIT CODE	COUNTY	ASSESSMENT UNIT ID	ASSESSMENT UNIT NAME	CAUSE OF IMPAIRMENT
WHITE RIVER, WEST FORK	5120202080060	DAVIESS	INW0286_T1167	EAGAN DITCH BASIN	NUTRIENTS
WHITE RIVER, WEST FORK	5120202080070	DAVIESS	INW0287_T1063	PRAIRIE CREEK	IMPAIRED BIOTIC COMMUNITIES
WHITE RIVER, WEST FORK	5120202100100	KNOX	INW02AA_M1055	WHITE RIVER	IMPAIRED BIOTIC COMMUNITIES

Attachment 6
Waterbody Impairments Removed from Category 5 Based on IDEM's Ongoing Review to Identify Errors and Omissions and to Ensure Consistency with Indiana's Water Quality Standards

BASIN	HYDROLOGIC UNIT CODE	COUNTY	ASSESSMENT UNIT ID	ASSESSMENT UNIT NAME	CAUSE OF IMPAIRMENT	DELIST REASON
GREAT LAKES	4100003090030	DEKALB	INA0393_T1060	DOSCH DITCH	ALGAE	For stream assessments, IDEM considers algae an indicator variable, not a cause of impairment. IDEM verified that the existing data supports assessment for Nutrient impairment. AUID removed from Category 5 for Algae and added back to Category 5 for Nutrients under its new AUID (INA0377_T1002).
LOWER WABASH RIVER	5120108040010	WHITE	INB0841_01	BIG PINE CREEK (HEADWATER)	ALGAE	For stream assessments, IDEM considers algae an indicator variable, not a cause of impairment. IDEM verified that the existing data supports assessment for Nutrient impairment. AUID removed from Category 5 for Algae and added back to Category 5 for Nutrients.
LOWER WABASH RIVER	5120108040010	WHITE	INB0841_T1001	BIG PINE CREEK - UNNAMED HEADWATER TRIBUTARY	ALGAE	For stream assessments, IDEM considers algae an indicator variable, not a cause of impairment. IDEM verified that the existing data supports assessment for Nutrient impairment. AUID removed from Category 5 for Algae and added back to Category 5 for Nutrients.
LOWER WABASH RIVER	5120108040010	WHITE	INB0841_T1002	VANATTA-O'CONNER DITCHES	ALGAE	For stream assessments, IDEM considers algae an indicator variable, not a cause of impairment. IDEM verified that the existing data supports assessment for Nutrient impairment. AUID removed from Category 5 for Algae and added back to Category 5 for Nutrients.
LOWER WABASH RIVER	5120108040010	WHITE	INB0841_T1003	ROUDEBUSH DITCH	ALGAE	For stream assessments, IDEM considers algae an indicator variable, not a cause of impairment. IDEM verified that the existing data supports assessment for Nutrient impairment. AUID removed from Category 5 for Algae and added back to Category 5 for Nutrients.
WHITE RIVER, WEST FORK	51202010602	TIPTON	INW0162_01	CICERO CREEK	ALGAE	For stream assessments, IDEM considers algae an indicator variable, not a cause of impairment. IDEM verified that existing data supports assessment for Nutrient impairment. AUID removed from Category 5 for Algae and is already listed in Category 5 for Nutrients.
GREAT LAKES	4100005010110	FLOYD	INA051B_01	BLACK CREEK (HARLAN, IN)	ALGAE	For stream assessments, IDEM considers algae an indicator variable, not a cause of impairment. IDEM verified that the existing data supports assessment for Nutrient impairment. AUID removed from Category 5 for Algae and added back to Category 5 for Nutrients under its new AUID (INB0514_01)

BASIN	HYDROLOGIC UNIT CODE	COUNTY	ASSESSMENT UNIT ID	ASSESSMENT UNIT NAME	CAUSE OF IMPAIRMENT	DELIST REASON
WHITE RIVER, WEST FORK	51202011303	HENDRICKS	INW01D3_T1003	WHITE LICK CREEK - UNNAMED TRIBUTARY	E. COLI	This impairment was carried over as a function of indexing. IDEM verified that original assessment applied only to the mainstem in this watershed and not to this tributary.
WHITE RIVER, WEST FORK	51202011303	HENDRICKS	INW01D3_T1004	WHITE LICK CREEK - UNNAMED TRIBUTARY	E. COLI	This impairment was carried over as a function of indexing. IDEM verified that original assessment applied only to the mainstem in this watershed and not to this tributary.
UPPER WABASH RIVER	51201061207	WHITE	INB06C7_01	HONEY CREEK	PCBS (FISH TISSUE)	IDEM verified that there are no PCB data to support this assessment.
WHITE RIVER, WEST FORK	51202011309	MARION	INW01D9_T1001	STERLING RUN	E. COLI	This stream has been redirected underground as part of the Indianapolis airport expansion and is no longer a surface waterbody.
UPPER WABASH RIVER	51201010703	HANCOCK	INB0173_01	ROCK CREEK	IMPAIRED BIOTIC COMMUNITIES	This impairment carried over as a function of segmentation. IDEM verified that this impairment is listed in Category 4C.
UPPER WABASH RIVER	51201010704	SHELBY	INB0174_01	ROCK CREEK	IMPAIRED BIOTIC COMMUNITIES	This impairment carried over as a function of segmentation. IDEM verified that this impairment is listed in Category 4C.
UPPER WABASH RIVER	51201030507	GRANT	INB0357_T1003	LITTLE CREEK	IMPAIRED BIOTIC COMMUNITIES	This impairment carried over as a function of segmentation. IDEM verified that this impairment is listed in Category 4C.
UPPER ILLINOIS RIVER	71200010402	LAPORTE	INK0142_01	KINGSBURY CREEK	IMPAIRED BIOTIC COMMUNITIES	This impairment carried over as a function of segmentation. IDEM verified that this impairment is listed in Category 4C.
GREAT LAKES	4040001020020	LAKE	INC01P1002_T1085	MARQUETTE PARK LAGOONS (WEST)	PCBS (FISH TISSUE)	IDEM has verified that this impairment correctly appears under INC01P1002_00. This AUID duplicates the impairment information in the ADB for INC01P1002_00 and is likely an artificial path.
GREAT LAKES	4040001020020	LAKE	INC01P1083_T1084	MARQUETTE PARK LAGOONS (EAST)	PCBS (FISH TISSUE)	IDEM has verified that this impairment correctly appears under INC01P1083_00. This AUID duplicates the impairment information in the ADB for INC01P1083_00 and is likely an artificial path.
UPPER WABASH RIVER	51201070102	TIPTON	INB0712_02	BROAD CREEK	IMPAIRED BIOTIC COMMUNITIES	This impairment carried over as a function of segmentation. IDEM verified that this impairment is listed in Category 4C.
UPPER WABASH RIVER	51201070102	TIPTON	INB0712_T1001	NORTH CREEK	IMPAIRED BIOTIC COMMUNITIES	This impairment carried over as a function of segmentation. IDEM verified that this impairment is listed in Category 4C.
UPPER WABASH RIVER	51201070102	TIPTON	INB0712_T1002	BROAD CREEK - UNNAMED TRIBUTARY	IMPAIRED BIOTIC COMMUNITIES	This impairment carried over as a function of segmentation. IDEM verified that this impairment is listed in Category 4C.

BASIN	HYDROLOGIC UNIT CODE	COUNTY	ASSESSMENT UNIT ID	ASSESSMENT UNIT NAME	CAUSE OF IMPAIRMENT	DELIST REASON
UPPER ILLINOIS RIVER	71200020204	JASPER	INK0224_01	CARPENTER CREEK	DISSOLVED OXYGEN	This impairment carried over as a function of segmentation. IDEM verified that this impairment is listed in Category 4C.

Attachment 7
Waterbody Impairments Added Back to Category 5 Based on Resegmentation

BASIN	HYDROLOGIC UNIT CODE	COUNTY	ASSESSMENT UNIT ID	ASSESSMENT UNIT NAME	CAUSE OF IMPAIRMENT
GREAT LAKES	41000030401	STEUBEN	INA0341_01	WEST BRANCH FISH CREEK	IMPAIRED BIOTIC COMMUNITIES
GREAT LAKES	41000030401	STEUBEN	INA0341_01	WEST BRANCH FISH CREEK	E. COLI
GREAT LAKES	41000030401	STEUBEN	INA0341_02	WEST BRANCH FISH CREEK	E. COLI
GREAT LAKES	41000030401	STEUBEN	INA0341_02	WEST BRANCH FISH CREEK	IMPAIRED BIOTIC COMMUNITIES
GREAT LAKES	41000030402	STEUBEN	INA0342_01	FISH CREEK	E. COLI
GREAT LAKES	41000030402	STEUBEN	INA0342_T1003	FISH CREEK - UNNAMED TRIBUTARY	E. COLI
GREAT LAKES	41000030402	STEUBEN	INA0342_T1004	FISH CREEK - UNNAMED TRIBUTARY	E. COLI
GREAT LAKES	41000030404	DEKALB	INA0344_03	HIRAM SWEET DITCH	E. COLI
GREAT LAKES	41000030405	STEUBEN	INA0345_01	FISH CREEK	E. COLI
GREAT LAKES	41000030406	DEKALB	INA0346_01	FISH CREEK	E. COLI
GREAT LAKES	41000030406	DEKALB	INA0346_01	FISH CREEK	IMPAIRED BIOTIC COMMUNITIES
GREAT LAKES	41000030406	DEKALB	INA0346_02	FISH CREEK	E. COLI
GREAT LAKES	41000030406	DEKALB	INA0346_T1003	FISH CREEK - UNNAMED TRIBUTARY	IMPAIRED BIOTIC COMMUNITIES
GREAT LAKES	41000030505	DEKALB	INA0355_01	ST. JOSEPH RIVER	PCBS (FISH TISSUE)
GREAT LAKES	41000030506	DEKALB	INA0356_03	ST. JOSEPH RIVER	PCBS (FISH TISSUE)
GREAT LAKES	41000030601	DEKALB	INA0361_03	CEDAR CREEK	E. COLI
GREAT LAKES	41000030601	DEKALB	INA0361_03	CEDAR CREEK	NUTRIENTS
GREAT LAKES	41000030601	DEKALB	INA0361_04	CEDAR CREEK	E. COLI
GREAT LAKES	41000030601	DEKALB	INA0361_04	CEDAR CREEK	NUTRIENTS
GREAT LAKES	41000030601	DEKALB	INA0361_T1002	MCCULOUGH DITCH - UNNAMED TRIBUTARY	E. COLI
GREAT LAKES	41000030602	DEKALB	INA0362_02	CEDAR CREEK	E. COLI
GREAT LAKES	41000030602	DEKALB	INA0362_02	CEDAR CREEK	NUTRIENTS
GREAT LAKES	41000030602	DEKALB	INA0362_03	CEDAR CREEK	E. COLI
GREAT LAKES	41000030602	DEKALB	INA0362_03	CEDAR CREEK	NUTRIENTS
GREAT LAKES	41000030602	DEKALB	INA0362_04	CEDAR CREEK	E. COLI
GREAT LAKES	41000030602	DEKALB	INA0362_04	CEDAR CREEK	NUTRIENTS
GREAT LAKES	41000030602	DEKALB	INA0362_T1004	SWARTZ DITCH	E. COLI
GREAT LAKES	41000030602	DEKALB	INA0363_03	CEDAR CREEK	NUTRIENTS

BASIN	HYDROLOGIC UNIT CODE	COUNTY	ASSESSMENT UNIT ID	ASSESSMENT UNIT NAME	CAUSE OF IMPAIRMENT
GREAT LAKES	41000030602	DEKALB	INA0363_03	CEDAR CREEK	E. COLI
GREAT LAKES	41000030603	DEKALB	INA0363_T1001	MATSON DITCH - UNNAMED TRIBUTARY	IMPAIRED BIOTIC COMMUNITIES
GREAT LAKES	41000030603	DEKALB	INA0363_T1001	MATSON DITCH - UNNAMED TRIBUTARY	E. COLI
GREAT LAKES	41000030604	DEKALB	INA0364_01	CEDAR CREEK	E. COLI
GREAT LAKES	41000030604	DEKALB	INA0364_01	CEDAR CREEK	PCBS (FISH TISSUE)
GREAT LAKES	41000030604	DEKALB	INA0364_02	CEDAR CREEK	E. COLI
GREAT LAKES	41000030604	DEKALB	INA0364_02	CEDAR CREEK	PCBS (FISH TISSUE)
GREAT LAKES	41000030604	DEKALB	INA0364_03	CEDAR CREEK	E. COLI
GREAT LAKES	41000030604	DEKALB	INA0364_03	CEDAR CREEK	PCBS (FISH TISSUE)
GREAT LAKES	41000030604	DEKALB	INA0364_04	CEDAR CREEK	E. COLI
GREAT LAKES	41000030604	DEKALB	INA0364_04	CEDAR CREEK	PCBS (FISH TISSUE)
GREAT LAKES	41000030604	DEKALB	INA0364_05	CEDAR CREEK	E. COLI
GREAT LAKES	41000030604	DEKALB	INA0364_05	CEDAR CREEK	PCBS (FISH TISSUE)
GREAT LAKES	41000030604	DEKALB	INA0364_06	CEDAR CREEK	PCBS (FISH TISSUE)
GREAT LAKES	41000030604	DEKALB	INA0364_06	CEDAR CREEK	E. COLI
GREAT LAKES	41000030702	DEKALB	INA0372_01	PECKHART DITCH	E. COLI
GREAT LAKES	41000030702	DEKALB	INA0372_02	DIEHL DITCH	E. COLI
GREAT LAKES	41000030702	DEKALB	INA0372_T1002	OBER DITCH	E. COLI
GREAT LAKES	41000030702	DEKALB	INA0372_T1002A	OBER DITCH	E. COLI
GREAT LAKES	41000030702	DEKALB	INA0372_T1003	OBER DITCH - UNNAMED TRIBUTARY	E. COLI
GREAT LAKES	41000030705	DEKALB	INA0375_01	LITTLE CEDAR CREEK	E. COLI
GREAT LAKES	41000030705	DEKALB	INA0375_02	LITTLE CEDAR CREEK	E. COLI
GREAT LAKES	41000030705	DEKALB	INA0375_03	LITTLE CEDAR CREEK	E. COLI
GREAT LAKES	41000030705	DEKALB	INA0375_04	LITTLE CEDAR CREEK	E. COLI
GREAT LAKES	41000030705	DEKALB	INA0375_05	LITTLE CEDAR CREEK	E. COLI
GREAT LAKES	41000030705	DEKALB	INA0375_05	LITTLE CEDAR CREEK	IMPAIRED BIOTIC COMMUNITIES
GREAT LAKES	41000030705	ALLEN	INA0375_06	LITTLE CEDAR CREEK	E. COLI
GREAT LAKES	41000030705	ALLEN	INA0375_06	LITTLE CEDAR CREEK	IMPAIRED BIOTIC COMMUNITIES
GREAT LAKES	41000030705	DEKALB	INA0375_T1007	LITTLE CEDAR CREEK - UNNAMED TRIBUTARY	IMPAIRED BIOTIC COMMUNITIES

BASIN	HYDROLOGIC UNIT CODE	COUNTY	ASSESSMENT UNIT ID	ASSESSMENT UNIT NAME	CAUSE OF IMPAIRMENT
GREAT LAKES	41000030706	ALLEN	INA0376_02	WILLOW CREEK	E. COLI
GREAT LAKES	41000030706	ALLEN	INA0376_03	WILLOW CREEK	E. COLI
GREAT LAKES	41000030706	ALLEN	INA0376_T1004	KRUMLAUF BRANCH	E. COLI
GREAT LAKES	41000030707	DEKALB	INA0377_01	CEDAR CREEK	E. COLI
GREAT LAKES	41000030707	DEKALB	INA0377_01	CEDAR CREEK	PCBS (FISH TISSUE)
GREAT LAKES	41000030707	DEKALB	INA0377_02	CEDAR CREEK	E. COLI
GREAT LAKES	41000030707	DEKALB	INA0377_02	CEDAR CREEK	PCBS (FISH TISSUE)
GREAT LAKES	41000030707	DEKALB	INA0377_03	CEDAR CREEK	IMPAIRED BIOTIC COMMUNITIES
GREAT LAKES	41000030707	DEKALB	INA0377_03	CEDAR CREEK	PCBS (FISH TISSUE)
GREAT LAKES	41000030707	DEKALB	INA0377_03	CEDAR CREEK	E. COLI
GREAT LAKES	41000030707	ALLEN	INA0377_04	CEDAR CREEK	IMPAIRED BIOTIC COMMUNITIES
GREAT LAKES	41000030707	ALLEN	INA0377_04	CEDAR CREEK	PCBS (FISH TISSUE)
GREAT LAKES	41000030707	ALLEN	INA0377_04	CEDAR CREEK	E. COLI
GREAT LAKES	41000030707	DEKALB	INA0377_T1001	GARRETT CITY DITCH	E. COLI
GREAT LAKES	41000030707	DEKALB	INA0377_T1002	DOSCH DITCH	IMPAIRED BIOTIC COMMUNITIES
GREAT LAKES	41000030802	DEKALB	INA0382_01	ST. JOSEPH RIVER	E. COLI
GREAT LAKES	41000030802	DEKALB	INA0382_01	ST. JOSEPH RIVER	PCBS (FISH TISSUE)
GREAT LAKES	41000030802	DEKALB	INA0382_T1001	DAVIS DITCH	PCBS (FISH TISSUE)
GREAT LAKES	41000030803	ALLEN	INA0383_01	ST. JOSEPH RIVER	E. COLI
GREAT LAKES	41000030803	ALLEN	INA0383_T1003	BOGER DITCH	E. COLI
GREAT LAKES	41000030806	ALLEN	INA0386_01	ST. JOSEPH RIVER	PCBS (FISH TISSUE)
GREAT LAKES	41000030806	ALLEN	INA0386_02	ST. JOSEPH RIVER	PCBS (FISH TISSUE)
GREAT LAKES	41000030806	ALLEN	INA0386_03	ST. JOSEPH RIVER	PCBS (FISH TISSUE)
GREAT LAKES	41000040402	ADAMS	INA0442_01	GATES DITCH	NUTRIENTS
GREAT LAKES	41000040403	ADAMS	INA0443_T1001	FUCH DITCH	IMPAIRED BIOTIC COMMUNITIES
GREAT LAKES	41000040403	ADAMS	INA0443_T1001	FUCH DITCH	NUTRIENTS
GREAT LAKES	41000040405	ADAMS	INA0445_T1001	BLUE CREEK - UNNAMED TRIBUTARY	E. COLI
GREAT LAKES	41000040405	ADAMS	INA0445_T1002	DUER DITCH	E. COLI
GREAT LAKES	41000040405	ADAMS	INA0445_T1003	BLUE CREEK - UNNAMED TRIBUTARY	E. COLI

BASIN	HYDROLOGIC UNIT CODE	COUNTY	ASSESSMENT UNIT ID	ASSESSMENT UNIT NAME	CAUSE OF IMPAIRMENT
GREAT LAKES	41000040406	ADAMS	INA0446_T1004	MARTZ CREEK	NUTRIENTS
GREAT LAKES	41000040406	ADAMS	INA0446_T1005	RUPPERT DITCH	NUTRIENTS
GREAT LAKES	41000040407	ADAMS	INA0447_01	BORUM RUN	IMPAIRED BIOTIC COMMUNITIES
GREAT LAKES	41000040407	ADAMS	INA0447_T1004	BLUHM DITCH	IMPAIRED BIOTIC COMMUNITIES
GREAT LAKES	41000040407	ADAMS	INA0447_T1005	HAHNERT DITCH	IMPAIRED BIOTIC COMMUNITIES
GREAT LAKES	41000040407	ADAMS	INA0447_T1006	HESSLER DITCH	IMPAIRED BIOTIC COMMUNITIES
GREAT LAKES	41000040407	ADAMS	INA0447_T1007	MILLER DITCH	IMPAIRED BIOTIC COMMUNITIES
GREAT LAKES	41000040408	ADAMS	INA0448_02	ST. MARYS RIVER	NUTRIENTS
GREAT LAKES	41000040408	ADAMS	INA0448_T1006	AYERS DITCH	IMPAIRED BIOTIC COMMUNITIES
GREAT LAKES	41000040408	ADAMS	INA0448_T1007	BROWN DITCH	IMPAIRED BIOTIC COMMUNITIES
GREAT LAKES	41000040504	ADAMS	INA0454_01	ST. MARYS RIVER	IMPAIRED BIOTIC COMMUNITIES
GREAT LAKES	41000040504	ADAMS	INA0454_01	ST. MARYS RIVER	NUTRIENTS
GREAT LAKES	41000040604	ALLEN	INA0464_01	ST. MARYS RIVER	NUTRIENTS
GREAT LAKES	41000040604	ALLEN	INA0464_02	ST. MARYS RIVER	NUTRIENTS
GREAT LAKES	41000040604	ALLEN	INA0464_03	ST. MARYS RIVER	NUTRIENTS
GREAT LAKES	41000040605	ALLEN	INA0465_03	SPY RUN CREEK	IMPAIRED BIOTIC COMMUNITIES
GREAT LAKES	41000040605	ALLEN	INA0465_T1003	LOWTHER NEUHAUS DITCH	IMPAIRED BIOTIC COMMUNITIES
GREAT LAKES	41000040606	ALLEN	INA0466_02	ST. MARYS RIVER	NUTRIENTS
GREAT LAKES	41000040606	ALLEN	INA0466_02	ST. MARYS RIVER	PCBS (FISH TISSUE)
GREAT LAKES	41000040606	ALLEN	INA0466_03	ST. MARYS RIVER	NUTRIENTS
GREAT LAKES	41000040606	ALLEN	INA0466_03	ST. MARYS RIVER	PCBS (FISH TISSUE)
GREAT LAKES	41000040606	ALLEN	INA0466_04	ST. MARYS RIVER	PCBS (FISH TISSUE)
GREAT LAKES	41000040606	ALLEN	INA0466_04	ST. MARYS RIVER	NUTRIENTS
GREAT LAKES	41000040606	ALLEN	INA0466_05	ST. MARYS RIVER	NUTRIENTS
GREAT LAKES	41000040606	ALLEN	INA0466_05	ST. MARYS RIVER	PCBS (FISH TISSUE)
GREAT LAKES	41000040606	ALLEN	INA0466_06	ST. MARYS RIVER	NUTRIENTS
GREAT LAKES	41000040606	ALLEN	INA0466_06	ST. MARYS RIVER	PCBS (FISH TISSUE)
GREAT LAKES	41000040606	ALLEN	INA0466_07	ST. MARYS RIVER	PCBS (FISH TISSUE)

BASIN	HYDROLOGIC UNIT CODE	COUNTY	ASSESSMENT UNIT ID	ASSESSMENT UNIT NAME	CAUSE OF IMPAIRMENT
GREAT LAKES	41000040606	ALLEN	INA0466_07	ST. MARYS RIVER	NUTRIENTS
GREAT LAKES	41000040606	ALLEN	INA0466_08	ST. MARYS RIVER	NUTRIENTS
GREAT LAKES	41000040606	ALLEN	INA0466_08	ST. MARYS RIVER	PCBS (FISH TISSUE)
GREAT LAKES	41000040606	RIPLEY	INA0466_T1001	JUNK DITCH	PCBS (FISH TISSUE)
GREAT LAKES	41000040606	RIPLEY	INA0466_T1003	JUNK DITCH	PCBS (FISH TISSUE)
GREAT LAKES	41000050102	RIPLEY	INA0512_01	MAUMEE RIVER	NUTRIENTS
GREAT LAKES	41000050102	JEFFERSON	INA0512_01	MAUMEE RIVER	PCBS (FISH TISSUE)
GREAT LAKES	41000050102	RIPLEY	INA0512_02	MAUMEE RIVER	NUTRIENTS
GREAT LAKES	41000050102	RIPLEY	INA0512_02	MAUMEE RIVER	PCBS (FISH TISSUE)
GREAT LAKES	41000050102	JEFFERSON	INA0512_03	MAUMEE RIVER	NUTRIENTS
GREAT LAKES	41000050102	JEFFERSON	INA0512_03	MAUMEE RIVER	PCBS (FISH TISSUE)
GREAT LAKES	41000050102	JEFFERSON	INA0512_04	MAUMEE RIVER	PCBS (FISH TISSUE)
GREAT LAKES	41000050102	JEFFERSON	INA0512_04	MAUMEE RIVER	NUTRIENTS
GREAT LAKES	41000050102	CLARK	INA0512_05	MAUMEE RIVER	PCBS (FISH TISSUE)
GREAT LAKES	41000050102	CLARK	INA0512_05	MAUMEE RIVER	NUTRIENTS
GREAT LAKES	41000050103	CLARK	INA0513_01	MAUMEE RIVER	PCBS (FISH TISSUE)
GREAT LAKES	41000050104	CLARK	INA0514_01	BLACK CREEK	E. COLI
GREAT LAKES	41000050104	CLARK	INA0514_01	BLACK CREEK	IMPAIRED BIOTIC COMMUNITIES
GREAT LAKES	41000050104	CLARK	INA0514_01	BLACK CREEK	NUTRIENTS
GREAT LAKES	41000050104	CLARK	INA0514_T1001	BLACK CREEK	E. COLI
GREAT LAKES	41000050104	CLARK	INA0514_T1002	BLACK CREEK - UNNAMED TRIBUTARY	E. COLI
GREAT LAKES	41000050105	CLARK	INA0515_01	MAUMEE RIVER	PCBS (FISH TISSUE)
GREAT LAKES	41000050105	CLARK	INA0515_02	MAUMEE RIVER	PCBS (FISH TISSUE)
GREAT LAKES	41000050106	CLARK	INA0516_01	MAUMEE RIVER	NUTRIENTS
GREAT LAKES	41000050106	CLARK	INA0516_01	MAUMEE RIVER	PCBS (FISH TISSUE)
GREAT LAKES	41000050202	WASHINGTON	INA0522_01	MAUMEE RIVER	NUTRIENTS
GREAT LAKES	41000050202	WASHINGTON	INA0522_01	MAUMEE RIVER	PCBS (FISH TISSUE)
GREAT LAKES	41000050202	WASHINGTON	INA0522_T1002	HAMM INTERCEPTOR DITCH	NUTRIENTS

BASIN	HYDROLOGIC UNIT CODE	COUNTY	ASSESSMENT UNIT ID	ASSESSMENT UNIT NAME	CAUSE OF IMPAIRMENT
GREAT LAKES	41000050202	WASHINGTON	INA0522_T1002	HAMM INTERCEPTOR DITCH	IMPAIRED BIOTIC COMMUNITIES
GREAT LAKES	41000050203	CRAWFORD	INA0523_01	HAMM INTERCEPTOR DITCH	IMPAIRED BIOTIC COMMUNITIES
GREAT LAKES	41000050203	CRAWFORD	INA0523_01	HAMM INTERCEPTOR DITCH	NUTRIENTS
GREAT LAKES	41000050203	PIKE	INA0523_T1001	SOWERS DITCH	IMPAIRED BIOTIC COMMUNITIES
GREAT LAKES	41000050203	CRAWFORD	INA0523_T1001	SOWERS DITCH	NUTRIENTS
GREAT LAKES	41000050203	PIKE	INA0523_T1002	JACKSON NUMBER TWO DITCH	IMPAIRED BIOTIC COMMUNITIES
GREAT LAKES	41000050203	DEARBORN	INA0523_T1002	JACKSON NUMBER TWO DITCH	NUTRIENTS
GREAT LAKES	41000050203	DEARBORN	INA0523_T1003	JACKSON DITCH	NUTRIENTS
GREAT LAKES	41000050203	DEARBORN	INA0523_T1003	JACKSON DITCH	IMPAIRED BIOTIC COMMUNITIES
GREAT LAKES	41000050203	DEARBORN	INA0523_T1005	KNAPP DITCH	IMPAIRED BIOTIC COMMUNITIES
GREAT LAKES	41000050203	DEARBORN	INA0523_T1005	KNAPP DITCH	NUTRIENTS
GREAT LAKES	41000071203	ALLEN	INA07C3_T1006	GROMEAUX DITCH	IMPAIRED BIOTIC COMMUNITIES
GREAT LAKES	41000071204	ALLEN	INA07C4_03	FLATROCK CREEK	IMPAIRED BIOTIC COMMUNITIES
GREAT LAKES	41000071204	ALLEN	INA07C4_T1003	BROWN DITCH	IMPAIRED BIOTIC COMMUNITIES
GREAT LAKES	41000071204	BROWN	INA07C4_T1004	BROWN DITCH	IMPAIRED BIOTIC COMMUNITIES
UPPER WABASH RIVER	51201040304	WHITLEY	INB0434_T1012	EEL RIVER-UNNAMED TRIBUTARY	E. COLI
UPPER WABASH RIVER	51201040506	MIAMI	INB0458_01	PAW PAW CREEK	E. COLI
UPPER WABASH RIVER	51201040506	MIAMI	INB0458_02	PAW PAW CREEK	E. COLI
UPPER WABASH RIVER	51201040704	MIAMI	INB0474_T1008	EEL RIVER - UNNAMED TRIBUTARY	IMPAIRED BIOTIC COMMUNITIES
UPPER WABASH RIVER	51201050507	CARROLL	INB0557_03	DEER CREEK	E. COLI
UPPER WABASH RIVER	51201060305	MARSHALL	INB0635_01	TIPPECANOE RIVER	E. COLI
UPPER WABASH RIVER	51201060305	MARSHALL	INB0635_01	TIPPECANOE RIVER	PCBS (FISH TISSUE)
UPPER WABASH RIVER	51201060402	MARSHALL	INB0642_T1004	DEER CREEK	E. COLI
UPPER WABASH RIVER	51201060504	FULTON	INB0654_T1001A	NEFF DITCH- UNNAMED TRIBUTARY	IMPAIRED BIOTIC COMMUNITIES
UPPER WABASH RIVER	51201060507	FULTON	INB0657_02	MUD CREEK - CESSNA DITCH	E. COLI
UPPER WABASH RIVER	51201060509	FULTON	INB0659_02	TIPPECANOE RIVER	E. COLI
UPPER WABASH RIVER	51201060509	FULTON	INB0659_02	TIPPECANOE RIVER	PCBS (FISH TISSUE)

BASIN	HYDROLOGIC UNIT CODE	COUNTY	ASSESSMENT UNIT ID	ASSESSMENT UNIT NAME	CAUSE OF IMPAIRMENT
UPPER WABASH RIVER	51201060801	FULTON	INB0681_T1002	TRAVERS DITCH	E. COLI
UPPER WABASH RIVER	51201060801	FULTON	INB0681_T1002	TRAVERS DITCH	IMPAIRED BIOTIC COMMUNITIES
UPPER WABASH RIVER	51201061201	WHITE	INB06C1_T1002	WELTZIN DITCH	IMPAIRED BIOTIC COMMUNITIES
UPPER WABASH RIVER	51201061208	WHITE	INB06C8_01	TIPPECANOE RIVER	NUTRIENTS
UPPER WABASH RIVER	51201061307	WHITE	INB06D7_T1001	MYERS DITCH	DISSOLVED OXYGEN
UPPER WABASH RIVER	51201061307	WHITE	INB06D7_T1001	MYERS DITCH	IMPAIRED BIOTIC COMMUNITIES
UPPER WABASH RIVER	51201070402	HOWARD	INB0742_04	WILDCAT CREEK, LITTLE	E. COLI
LOWER WABASH RIVER	51201080401	WHITE	INB0841_02	BIG PINE CREEK (HEADWATER)	DISSOLVED OXYGEN
LOWER WABASH RIVER	51201080401	WHITE	INB0841_02	BIG PINE CREEK (HEADWATER)	IMPAIRED BIOTIC COMMUNITIES
LOWER WABASH RIVER	51201080401	WHITE	INB0841_T1004	BIG PINE CREEK - UNNAMED TRIBUTARY	DISSOLVED OXYGEN
LOWER WABASH RIVER	51201080401	WHITE	INB0841_T1005	VANATTA-O'CONNER DITCH	DISSOLVED OXYGEN
LOWER WABASH RIVER	51201080401	WHITE	INB0841_T1005	VANATTA-O'CONNER DITCH	IMPAIRED BIOTIC COMMUNITIES
LOWER WABASH RIVER	51201080401	WHITE	INB0841_T1006	ROUDEBUSH DITCH	DISSOLVED OXYGEN
LOWER WABASH RIVER	51201080404	BENTON	INB0844_T1004	OWENS DITCH	IMPAIRED BIOTIC COMMUNITIES
LOWER WABASH RIVER	51201081201	BOONE	INB08C1_01	BIG RACCOON CREEK	E. COLI
LOWER WABASH RIVER	51201081201	BOONE	INB08C1_01	BIG RACCOON CREEK	IMPAIRED BIOTIC COMMUNITIES
LOWER WABASH RIVER	51201081201	BOONE	INB08C1_T1004	WELLS DITCH	IMPAIRED BIOTIC COMMUNITIES
LOWER WABASH RIVER	51201081205	PUTNAM	INB08C5_T1008	RAMP CREEK	IMPAIRED BIOTIC COMMUNITIES
LOWER WABASH RIVER	51201100101	CLINTON	INB1011_05	MALLOT DITCH	IMPAIRED BIOTIC COMMUNITIES
LOWER WABASH RIVER	51201100102	CLINTON	INB1012_T1007	SCOTT WINCOOP DITCH	IMPAIRED BIOTIC COMMUNITIES
LOWER WABASH RIVER	51201100104	BOONE	INB1014_T1003	HOSKINS DITCH	IMPAIRED BIOTIC COMMUNITIES
LOWER WABASH RIVER	51201100105	BOONE	INB1015_T1006	BARNES DITCH	E. COLI
LOWER WABASH RIVER	51201100105	BOONE	INB1015_T1006	BARNES DITCH	IMPAIRED BIOTIC COMMUNITIES
OHIO RIVER TRIBUTARIES	51402010102	PERRY	INE0112_T1007	NEGLIE CREEK - UNNAMED TRIBUTARY	DISSOLVED OXYGEN
OHIO RIVER TRIBUTARIES	51402010102	PERRY	INE0112_T1007	NEGLIE CREEK - UNNAMED TRIBUTARY	IMPAIRED BIOTIC COMMUNITIES
OHIO RIVER TRIBUTARIES	51402010103	PERRY	INE0113_01	DEER CREEK	DISSOLVED OXYGEN

BASIN	HYDROLOGIC UNIT CODE	COUNTY	ASSESSMENT UNIT ID	ASSESSMENT UNIT NAME	CAUSE OF IMPAIRMENT
OHIO RIVER TRIBUTARIES	51402010103	PERRY	INE0113_02	DEER CREEK	DISSOLVED OXYGEN
OHIO RIVER TRIBUTARIES	51402010301	PERRY	INE0131_T1003	TIGE CREEK (UPSTREAM OF I-64)	IMPAIRED BIOTIC COMMUNITIES
OHIO RIVER TRIBUTARIES	51402010301	PERRY	INE0131_T1008	WINDING BRANCH (DOWNSTREAM OF CELINA LAKE)	IMPAIRED BIOTIC COMMUNITIES
OHIO RIVER TRIBUTARIES	51402010302	PERRY	INE0132_T1004A	LITTLE SULPHUR CREEK	IMPAIRED BIOTIC COMMUNITIES
OHIO RIVER TRIBUTARIES	51402010302	PERRY	INE0132_T1007A	WHEATLEY CREEK	IMPAIRED BIOTIC COMMUNITIES
OHIO RIVER TRIBUTARIES	51402010303	PERRY	INE0133_01	MIDDLE FORK ANDERSON RIVER	E. COLI
OHIO RIVER TRIBUTARIES	51402010303	PERRY	INE0133_01	MIDDLE FORK ANDERSON RIVER	DISSOLVED OXYGEN
OHIO RIVER TRIBUTARIES	51402010303	PERRY	INE0133_02	MIDDLE FORK ANDERSON RIVER	DISSOLVED OXYGEN
OHIO RIVER TRIBUTARIES	51402010303	PERRY	INE0133_02	MIDDLE FORK ANDERSON RIVER	E. COLI
OHIO RIVER TRIBUTARIES	51402010303	PERRY	INE0133_03	MIDDLE FORK ANDERSON RIVER	DISSOLVED OXYGEN
OHIO RIVER TRIBUTARIES	51402010303	PERRY	INE0133_03	MIDDLE FORK ANDERSON RIVER	E. COLI
OHIO RIVER TRIBUTARIES	51402010303	PERRY	INE0133_04	MIDDLE FORK ANDERSON RIVER	DISSOLVED OXYGEN
OHIO RIVER TRIBUTARIES	51402010303	PERRY	INE0133_04	MIDDLE FORK ANDERSON RIVER	E. COLI
OHIO RIVER TRIBUTARIES	51402010304	PERRY	INE0134_01	MIDDLE FORK ANDERSON CREEK	IMPAIRED BIOTIC COMMUNITIES
OHIO RIVER TRIBUTARIES	51402010304	PERRY	INE0134_03	MIDDLE FORK ANDERSON RIVER	IMPAIRED BIOTIC COMMUNITIES
OHIO RIVER TRIBUTARIES	51402010304	PERRY	INE0134_T1001A	THEIS CREEK	IMPAIRED BIOTIC COMMUNITIES
OHIO RIVER TRIBUTARIES	51402010304	PERRY	INE0134_T1007	KRAUS CREEK	IMPAIRED BIOTIC COMMUNITIES
OHIO RIVER TRIBUTARIES	51402010401	CRAWFORD	INE0141_01	ANDERSON RIVER	IMPAIRED BIOTIC COMMUNITIES
OHIO RIVER TRIBUTARIES	51402010401	DUBOIS	INE0141_02	ANDERSON RIVER	IMPAIRED BIOTIC COMMUNITIES
OHIO RIVER TRIBUTARIES	51402010401	CRAWFORD	INE0141_T1001	MITCHELL CREEK	IMPAIRED BIOTIC COMMUNITIES
OHIO RIVER TRIBUTARIES	51402010402	DUBOIS	INE0142_01	HURRICANE CREEK	IMPAIRED BIOTIC COMMUNITIES
OHIO RIVER TRIBUTARIES	51402010402	DUBOIS	INE0142_01	HURRICANE CREEK	DISSOLVED OXYGEN
OHIO RIVER TRIBUTARIES	51402010402	DUBOIS	INE0142_01	HURRICANE CREEK	E. COLI
OHIO RIVER TRIBUTARIES	51402010402	PERRY	INE0142_02	HURRICANE CREEK	IMPAIRED BIOTIC COMMUNITIES
OHIO RIVER TRIBUTARIES	51402010402	PERRY	INE0142_02	HURRICANE CREEK	E. COLI
OHIO RIVER TRIBUTARIES	51402010402	PERRY	INE0142_02	HURRICANE CREEK	DISSOLVED OXYGEN

BASIN	HYDROLOGIC UNIT CODE	COUNTY	ASSESSMENT UNIT ID	ASSESSMENT UNIT NAME	CAUSE OF IMPAIRMENT
OHIO RIVER TRIBUTARIES	51402010402	PERRY	INE0142_03	HURRICANE CREEK	DISSOLVED OXYGEN
OHIO RIVER TRIBUTARIES	51402010402	PERRY	INE0142_03	HURRICANE CREEK	E. COLI
OHIO RIVER TRIBUTARIES	51402010402	PERRY	INE0142_03	HURRICANE CREEK	IMPAIRED BIOTIC COMMUNITIES
OHIO RIVER TRIBUTARIES	51402010403	PERRY	INE0143_T1008	ROCKHOUSE BRANCH	IMPAIRED BIOTIC COMMUNITIES
OHIO RIVER TRIBUTARIES	51402010404	PERRY	INE0144_T1007	CROOKS HOLLOW CREEK	IMPAIRED BIOTIC COMMUNITIES
OHIO RIVER TRIBUTARIES	51402010404	PERRY	INE0144_T1008	CROOKS HOLLOW CREEK	IMPAIRED BIOTIC COMMUNITIES
OHIO RIVER TRIBUTARIES	51402010404	SPENCER	INE0144_T1011	SWINGING CREEK - UNNAMED TRIBUTARY (MEINARD HOLLOW)	IMPAIRED BIOTIC COMMUNITIES
OHIO RIVER TRIBUTARIES	51402010404	PERRY	INE0144_T1015	LANMAN RUN	IMPAIRED BIOTIC COMMUNITIES
OHIO RIVER TRIBUTARIES	51402010405	PERRY	INE0145_01	ANDERSON RIVER	DISSOLVED OXYGEN
OHIO RIVER TRIBUTARIES	51402010405	PERRY	INE0145_01	ANDERSON RIVER	E. COLI
OHIO RIVER TRIBUTARIES	51402010405	SPENCER	INE0145_02	ANDERSON RIVER	DISSOLVED OXYGEN
OHIO RIVER TRIBUTARIES	51402010405	SPENCER	INE0145_02	ANDERSON RIVER	E. COLI
OHIO RIVER TRIBUTARIES	51402010405	SPENCER	INE0145_03	ANDERSON RIVER	E. COLI
OHIO RIVER TRIBUTARIES	51402010405	SPENCER	INE0145_03	ANDERSON RIVER	DISSOLVED OXYGEN
OHIO RIVER TRIBUTARIES	51402010405	PERRY	INE0145_04	ANDERSON RIVER	IMPAIRED BIOTIC COMMUNITIES
OHIO RIVER TRIBUTARIES	51402010405	PERRY	INE0145_04	ANDERSON RIVER	E. COLI
OHIO RIVER TRIBUTARIES	51402010405	PERRY	INE0145_04	ANDERSON RIVER	DISSOLVED OXYGEN
OHIO RIVER TRIBUTARIES	51402010405	SPENCER	INE0145_05	ANDERSON RIVER	TOTAL MERCURY (FISH TISSUE)
OHIO RIVER TRIBUTARIES	51402010405	SPENCER	INE0145_06	ANDERSON RIVER	IMPAIRED BIOTIC COMMUNITIES
OHIO RIVER TRIBUTARIES	51402010405	SPENCER	INE0145_06	ANDERSON RIVER	PCBS (FISH TISSUE)
OHIO RIVER TRIBUTARIES	51402010405	SPENCER	INE0145_06	ANDERSON RIVER	TOTAL MERCURY (FISH TISSUE)
OHIO RIVER TRIBUTARIES	51402010405	SPENCER	INE0145_07	ANDERSON RIVER	TOTAL MERCURY (FISH TISSUE)
OHIO RIVER TRIBUTARIES	51402010405	SPENCER	INE0145_07	ANDERSON RIVER	IMPAIRED BIOTIC COMMUNITIES
OHIO RIVER TRIBUTARIES	51402010405	SPENCER	INE0145_07	ANDERSON RIVER	PCBS (FISH TISSUE)
OHIO RIVER TRIBUTARIES	51402010405	SPENCER	INE0145_T1001	ANDERSON RIVER	IMPAIRED BIOTIC COMMUNITIES
OHIO RIVER TRIBUTARIES	51402010503	SPENCER	INE0153_01	CROOKED CREEK	DISSOLVED OXYGEN

BASIN	HYDROLOGIC UNIT CODE	COUNTY	ASSESSMENT UNIT ID	ASSESSMENT UNIT NAME	CAUSE OF IMPAIRMENT
OHIO RIVER TRIBUTARIES	51402010503	SPENCER	INE0153_01	CROOKED CREEK	E. COLI
OHIO RIVER TRIBUTARIES	51402010503	SPENCER	INE0153_02	CROOKED CREEK	DISSOLVED OXYGEN
OHIO RIVER TRIBUTARIES	51402010503	SPENCER	INE0153_02	CROOKED CREEK	E. COLI
OHIO RIVER TRIBUTARIES	51402010503	SPENCER	INE0153_03	CROOKED CREEK	DISSOLVED OXYGEN
OHIO RIVER TRIBUTARIES	51402010503	SPENCER	INE0153_03	CROOKED CREEK	E. COLI
OHIO RIVER TRIBUTARIES	51402010503	SPENCER	INE0153_04	CROOKED CREEK	DISSOLVED OXYGEN
OHIO RIVER TRIBUTARIES	51402010503	SPENCER	INE0153_04	CROOKED CREEK	E. COLI
OHIO RIVER TRIBUTARIES	51402010503	SPENCER	INE0153_05	CROOKED CREEK	E. COLI
OHIO RIVER TRIBUTARIES	51402010503	SPENCER	INE0153_05	CROOKED CREEK	DISSOLVED OXYGEN
OHIO RIVER TRIBUTARIES	51402010503	SPENCER	INE0153_06	CROOKED CREEK	DISSOLVED OXYGEN
OHIO RIVER TRIBUTARIES	51402010503	SPENCER	INE0153_06	CROOKED CREEK	E. COLI
OHIO RIVER TRIBUTARIES	51402010503	SPENCER	INE0153_07	CROOKED CREEK	DISSOLVED OXYGEN
OHIO RIVER TRIBUTARIES	51402010503	SPENCER	INE0153_07	CROOKED CREEK	E. COLI
OHIO RIVER TRIBUTARIES	51402010503	SPENCER	INE0153_08	CROOKED CREEK	DISSOLVED OXYGEN
OHIO RIVER TRIBUTARIES	51402010503	SPENCER	INE0153_08	CROOKED CREEK	E. COLI
OHIO RIVER TRIBUTARIES	51402010503	SPENCER	INE0153_09	CROOKED CREEK	DISSOLVED OXYGEN
OHIO RIVER TRIBUTARIES	51402010503	SPENCER	INE0153_09	CROOKED CREEK	E. COLI
OHIO RIVER TRIBUTARIES	51402010503	SPENCER	INE0153_10	CROOKED CREEK	DISSOLVED OXYGEN
OHIO RIVER TRIBUTARIES	51402010503	SPENCER	INE0153_10	CROOKED CREEK	E. COLI
OHIO RIVER TRIBUTARIES	51402010503	SPENCER	INE0153_T1016	CROOKED CREEK - UNNAMED TRIBUTARY	IMPAIRED BIOTIC COMMUNITIES
OHIO RIVER TRIBUTARIES	51402010503	SPENCER	INE0153_T1017	CROOKED CREEK - UNNAMED TRIBUTARY	IMPAIRED BIOTIC COMMUNITIES
OHIO RIVER TRIBUTARIES	51402010503	SPENCER	INE0153_T1021	CROOKED CREEK - UNNAMED TRIBUTARY	DISSOLVED OXYGEN
OHIO RIVER TRIBUTARIES	51402010503	SPENCER	INE0153_T1021	CROOKED CREEK - UNNAMED TRIBUTARY	E. COLI
OHIO RIVER TRIBUTARIES	51402010703	SPENCER	INE0173_08	LITTLE SANDY CREEK	DISSOLVED OXYGEN
OHIO RIVER TRIBUTARIES	51402010703	SPENCER	INE0173_08	LITTLE SANDY CREEK	IMPAIRED BIOTIC COMMUNITIES
OHIO RIVER TRIBUTARIES	51402010703	SPENCER	INE0173_09	LITTLE SANDY CREEK	DISSOLVED OXYGEN

BASIN	HYDROLOGIC UNIT CODE	COUNTY	ASSESSMENT UNIT ID	ASSESSMENT UNIT NAME	CAUSE OF IMPAIRMENT
OHIO RIVER TRIBUTARIES	51402010703	SPENCER	INE0173_09	LITTLE SANDY CREEK	IMPAIRED BIOTIC COMMUNITIES
OHIO RIVER TRIBUTARIES	51402010703	SPENCER	INE0173_10	LITTLE SANDY CREEK	DISSOLVED OXYGEN
OHIO RIVER TRIBUTARIES	51402010703	SPENCER	INE0173_10	LITTLE SANDY CREEK	IMPAIRED BIOTIC COMMUNITIES
OHIO RIVER TRIBUTARIES	51402010703	SPENCER	INE0173_11	LITTLE SANDY CREEK	DISSOLVED OXYGEN
OHIO RIVER TRIBUTARIES	51402010703	SPENCER	INE0173_11	LITTLE SANDY CREEK	IMPAIRED BIOTIC COMMUNITIES
OHIO RIVER TRIBUTARIES	51402010703	SPENCER	INE0173_12	LITTLE SANDY CREEK	IMPAIRED BIOTIC COMMUNITIES
OHIO RIVER TRIBUTARIES	51402010703	SPENCER	INE0173_12	LITTLE SANDY CREEK	DISSOLVED OXYGEN
OHIO RIVER TRIBUTARIES	51402010703	SPENCER	INE0173_13	LITTLE SANDY CREEK	DISSOLVED OXYGEN
OHIO RIVER TRIBUTARIES	51402010703	SPENCER	INE0173_13	LITTLE SANDY CREEK	IMPAIRED BIOTIC COMMUNITIES
OHIO RIVER TRIBUTARIES	51402010901	DUBOIS	INE0191_01	NORTH FORK LITTLE PIGEON CREEK	IMPAIRED BIOTIC COMMUNITIES
OHIO RIVER TRIBUTARIES	51402010901	DUBOIS	INE0191_02	NORTH FORK LITTLE PIGEON CREEK	IMPAIRED BIOTIC COMMUNITIES
OHIO RIVER TRIBUTARIES	51402010901	DUBOIS	INE0191_03	NORTH FORK LITTLE PIGEON CREEK	IMPAIRED BIOTIC COMMUNITIES
OHIO RIVER TRIBUTARIES	51402010901	DUBOIS	INE0191_T1002	NORTH FORK LITTLE PIGEON CREEK - UNNAMED TRIBUTARY	IMPAIRED BIOTIC COMMUNITIES
OHIO RIVER TRIBUTARIES	51402010905	WARRICK	INE0195_01	LITTLE PIGEON CREEK	DISSOLVED OXYGEN
OHIO RIVER TRIBUTARIES	51402010905	WARRICK	INE0195_01	LITTLE PIGEON CREEK	IMPAIRED BIOTIC COMMUNITIES
OHIO RIVER TRIBUTARIES	51402010905	WARRICK	INE0195_02	LITTLE PIGEON CREEK	DISSOLVED OXYGEN
OHIO RIVER TRIBUTARIES	51402010905	WARRICK	INE0195_02	LITTLE PIGEON CREEK	IMPAIRED BIOTIC COMMUNITIES
OHIO RIVER TRIBUTARIES	51402010908	SPENCER	INE0198_01	LITTLE PIGEON CREEK	DISSOLVED OXYGEN
OHIO RIVER TRIBUTARIES	51402010908	SPENCER	INE0198_01	LITTLE PIGEON CREEK	IMPAIRED BIOTIC COMMUNITIES
OHIO RIVER TRIBUTARIES	51402010908	WARRICK	INE0198_02	LITTLE PIGEON CREEK	DISSOLVED OXYGEN
OHIO RIVER TRIBUTARIES	51402010908	WARRICK	INE0198_02	LITTLE PIGEON CREEK	IMPAIRED BIOTIC COMMUNITIES
OHIO RIVER TRIBUTARIES	51402010908	WARRICK	INE0198_03	LITTLE PIGEON CREEK	DISSOLVED OXYGEN
OHIO RIVER TRIBUTARIES	51402010908	WARRICK	INE0198_03	LITTLE PIGEON CREEK	IMPAIRED BIOTIC COMMUNITIES
OHIO RIVER TRIBUTARIES	51402010908	WARRICK	INE0198_04	LITTLE PIGEON CREEK	DISSOLVED OXYGEN
OHIO RIVER TRIBUTARIES	51402010908	WARRICK	INE0198_05	LITTLE PIGEON CREEK	DISSOLVED OXYGEN
OHIO RIVER TRIBUTARIES	51402010908	SPENCER	INE0198_06	LITTLE PIGEON CREEK	DISSOLVED OXYGEN

BASIN	HYDROLOGIC UNIT CODE	COUNTY	ASSESSMENT UNIT ID	ASSESSMENT UNIT NAME	CAUSE OF IMPAIRMENT
OHIO RIVER TRIBUTARIES	51402011003	WARRICK	INE01A3_01	LITTLE PIGEON CREEK	E. COLI
OHIO RIVER TRIBUTARIES	51402011003	WARRICK	INE01A3_02	LITTLE PIGEON CREEK	E. COLI
OHIO RIVER TRIBUTARIES	51402011003	WARRICK	INE01A3_03	LITTLE PIGEON CREEK	E. COLI
OHIO RIVER TRIBUTARIES	51402011003	WARRICK	INE01A3_05	LITLLE PIGEON CREEK	E. COLI
OHIO RIVER TRIBUTARIES	51402011003	SPENCER	INE01A3_06	LITTLE PIGEON CREEK	E. COLI
OHIO RIVER TRIBUTARIES	51402011003	SPENCER	INE01A3_07	LITTLE PIGEON CREEK	E. COLI
OHIO RIVER TRIBUTARIES	51402011004	SPENCER	INE01A4_01	LITTLE PIGEON CREEK	IMPAIRED BIOTIC COMMUNITIES
OHIO RIVER TRIBUTARIES	51402011004	WARRICK	INE01A4_02	LITTLE PIGEON CREEK	IMPAIRED BIOTIC COMMUNITIES
OHIO RIVER TRIBUTARIES	51402011004	SPENCER	INE01A4_03	LITTLE PIGEON CREEK	IMPAIRED BIOTIC COMMUNITIES
OHIO RIVER TRIBUTARIES	51402011006	SPENCER	INE01A6_01	LITTLE PIGEON CREEK	DISSOLVED OXYGEN
OHIO RIVER TRIBUTARIES	51402011006	SPENCER	INE01A6_01	LITTLE PIGEON CREEK	PCBS (FISH TISSUE)
OHIO RIVER TRIBUTARIES	51402011006	WARRICK	INE01A6_02	LITTLE PIGEON CREEK	PCBS (FISH TISSUE)
OHIO RIVER TRIBUTARIES	51402011006	WARRICK	INE01A6_02	LITTLE PIGEON CREEK	E. COLI
OHIO RIVER TRIBUTARIES	51402011006	WARRICK	INE01A6_03	LITTLE PIGEON CREEK	PCBS (FISH TISSUE)
OHIO RIVER TRIBUTARIES	51402011006	WARRICK	INE01A6_03	LITTLE PIGEON CREEK	E. COLI
OHIO RIVER TRIBUTARIES	51402011006	WARRICK	INE01A6_04	LITTLE PIGEON CREEK	E. COLI
OHIO RIVER TRIBUTARIES	51402011006	WARRICK	INE01A6_04	LITTLE PIGEON CREEK	PCBS (FISH TISSUE)
OHIO RIVER TRIBUTARIES	51402011101	WARRICK	INE01B1_03	CYPRESS CREEK	E. COLI
OHIO RIVER TRIBUTARIES	51402011101	WARRICK	INE01B1_04	CYPRESS CREEK	E. COLI
OHIO RIVER TRIBUTARIES	51402011101	WARRICK	INE01B1_05	CYPRESS CREEK	E. COLI
OHIO RIVER TRIBUTARIES	51402011101	WARRICK	INE01B1_06	CYPRESS CREEK	E. COLI
OHIO RIVER TRIBUTARIES	51402011101	WARRICK	INE01B1_07	CYPRESS CREEK	E. COLI
OHIO RIVER TRIBUTARIES	51402011101	WARRICK	INE01B1_08	CYPRESS CREEK	E. COLI
OHIO RIVER TRIBUTARIES	51402011102	WARRICK	INE01B2_01	CYPRESS CREEK	PESTICIDES
OHIO RIVER TRIBUTARIES	51402011102	WARRICK	INE01B2_01	CYPRESS CREEK	E. COLI
OHIO RIVER TRIBUTARIES	51402011102	WARRICK	INE01B2_02	CYPRESS CREEK	E. COLI

BASIN	HYDROLOGIC UNIT CODE	COUNTY	ASSESSMENT UNIT ID	ASSESSMENT UNIT NAME	CAUSE OF IMPAIRMENT
OHIO RIVER TRIBUTARIES	51402011102	WARRICK	INE01B2_02	CYPRESS CREEK	PESTICIDES
OHIO RIVER TRIBUTARIES	51402011102	WARRICK	INE01B2_03	CYPRESS CREEK	E. COLI
OHIO RIVER TRIBUTARIES	51402011102	WARRICK	INE01B2_03	CYPRESS CREEK	PESTICIDES
GREAT MIAMI RIVER	50800011004	RANDOLPH	ING01A4_01	GREENVILLE CREEK	DISSOLVED OXYGEN
GREAT MIAMI RIVER	50800011004	RANDOLPH	ING01A4_01	GREENVILLE CREEK	E. COLI
GREAT MIAMI RIVER	50800011004	RANDOLPH	ING01A4_01	GREENVILLE CREEK	NUTRIENTS
GREAT MIAMI RIVER	50800011004	RANDOLPH	ING01A4_T1001	MORMAN DITCH	DISSOLVED OXYGEN
GREAT MIAMI RIVER	50800011004	RANDOLPH	ING01A4_T1001	MORMAN DITCH	E. COLI
GREAT MIAMI RIVER	50800011004	RANDOLPH	ING01A4_T1001	MORMAN DITCH	NUTRIENTS
GREAT MIAMI RIVER	50800011004	RANDOLPH	ING01A4_T1002	SPARTANBURG CREEK	DISSOLVED OXYGEN
GREAT MIAMI RIVER	50800011004	RANDOLPH	ING01A4_T1002	SPARTANBURG CREEK	E. COLI
GREAT MIAMI RIVER	50800011004	RANDOLPH	ING01A4_T1002	SPARTANBURG CREEK	NUTRIENTS
GREAT MIAMI RIVER	50800011004	RANDOLPH	ING01A4_T1004	HARSHMAN DITCH	DISSOLVED OXYGEN
GREAT MIAMI RIVER	50800011004	RANDOLPH	ING01A4_T1004	HARSHMAN DITCH	E. COLI
GREAT MIAMI RIVER	50800011004	RANDOLPH	ING01A4_T1004	HARSHMAN DITCH	NUTRIENTS
GREAT MIAMI RIVER	50800011004	RANDOLPH	ING01A4_T1005	ELSON DITCH	DISSOLVED OXYGEN
GREAT MIAMI RIVER	50800011004	RANDOLPH	ING01A4_T1005	ELSON DITCH	E. COLI
GREAT MIAMI RIVER	50800011004	RANDOLPH	ING01A4_T1005	ELSON DITCH	NUTRIENTS
GREAT MIAMI RIVER	50800020602	UNION	ING0262_01	LITTLE FOUR MILE CREEK	DISSOLVED OXYGEN
GREAT MIAMI RIVER	50800020602	UNION	ING0262_01	LITTLE FOUR MILE CREEK	E. COLI
GREAT MIAMI RIVER	50800020602	UNION	ING0262_01	LITTLE FOUR MILE CREEK	NUTRIENTS
GREAT MIAMI RIVER	50800020602	WAYNE	ING0262_01A	LITTLE FOUR MILE CREEK	DISSOLVED OXYGEN
GREAT MIAMI RIVER	50800020602	WAYNE	ING0262_01A	LITTLE FOUR MILE CREEK	E. COLI
GREAT MIAMI RIVER	50800020602	WAYNE	ING0262_01A	LITTLE FOUR MILE CREEK	NUTRIENTS
GREAT MIAMI RIVER	50800020602	UNION	ING0262_02	LITTLE FOUR MILE CREEK	DISSOLVED OXYGEN
GREAT MIAMI RIVER	50800020602	UNION	ING0262_02	LITTLE FOUR MILE CREEK	E. COLI

BASIN	HYDROLOGIC UNIT CODE	COUNTY	ASSESSMENT UNIT ID	ASSESSMENT UNIT NAME	CAUSE OF IMPAIRMENT
GREAT MIAMI RIVER	50800020602	UNION	ING0262_02	LITTLE FOUR MILE CREEK	NUTRIENTS
GREAT MIAMI RIVER	50800020602	UNION	ING0262_03	LITTLE FOUR MILE CREEK	DISSOLVED OXYGEN
GREAT MIAMI RIVER	50800020602	UNION	ING0262_03	LITTLE FOUR MILE CREEK	E. COLI
GREAT MIAMI RIVER	50800020602	UNION	ING0262_03	LITTLE FOUR MILE CREEK	NUTRIENTS
GREAT MIAMI RIVER	50800020602	UNION	ING0262_T1002	CHURCH CREEK	DISSOLVED OXYGEN
GREAT MIAMI RIVER	50800020602	UNION	ING0262_T1002	CHURCH CREEK	E. COLI
GREAT MIAMI RIVER	50800020602	UNION	ING0262_T1002	CHURCH CREEK	NUTRIENTS
GREAT MIAMI RIVER	50800020602	UNION	ING0262_T1003	FLEISCH RUN	DISSOLVED OXYGEN
GREAT MIAMI RIVER	50800020602	UNION	ING0262_T1003	FLEISCH RUN	NUTRIENTS
GREAT MIAMI RIVER	50800020602	UNION	ING0262_T1003	FLEISCH RUN	E. COLI
GREAT MIAMI RIVER	50800020802	UNION	ING0282_01	INDIAN CREEK	DISSOLVED OXYGEN
GREAT MIAMI RIVER	50800020802	UNION	ING0282_01	INDIAN CREEK	E. COLI
GREAT MIAMI RIVER	50800020802	UNION	ING0282_01	INDIAN CREEK	NUTRIENTS
GREAT MIAMI RIVER	50800020802	UNION	ING0282_02	INDIAN CREEK	DISSOLVED OXYGEN
GREAT MIAMI RIVER	50800020802	UNION	ING0282_02	INDIAN CREEK	E. COLI
GREAT MIAMI RIVER	50800020802	UNION	ING0282_02	INDIAN CREEK	NUTRIENTS
GREAT MIAMI RIVER	50800020802	UNION	ING0282_T1001	WEST FORK FOUR MILE RUN	DISSOLVED OXYGEN
GREAT MIAMI RIVER	50800020802	UNION	ING0282_T1001	WEST FORK FOUR MILE RUN	E. COLI
GREAT MIAMI RIVER	50800020802	UNION	ING0282_T1001	WEST FORK FOUR MILE RUN	NUTRIENTS
GREAT MIAMI RIVER	50800020802	UNION	ING0282_T1002	INDIAN CREEK - UNNAMED TRIBUTARY	NUTRIENTS
GREAT MIAMI RIVER	50800020802	UNION	ING0282_T1002	INDIAN CREEK - UNNAMED TRIBUTARY	E. COLI
GREAT MIAMI RIVER	50800020802	UNION	ING0282_T1002	INDIAN CREEK - UNNAMED TRIBUTARY	DISSOLVED OXYGEN
GREAT MIAMI RIVER	50800020802	UNION	ING0282_T1003	CHARLOTTESVILLE CREEK	E. COLI
GREAT MIAMI RIVER	50800020802	UNION	ING0282_T1003	CHARLOTTESVILLE CREEK	NUTRIENTS
GREAT MIAMI RIVER	50800020802	UNION	ING0282_T1003	CHARLOTTESVILLE CREEK	DISSOLVED OXYGEN
GREAT MIAMI RIVER	50800020802	FRANKLIN	ING0282_T1004	BRANDYWINE CREEK	DISSOLVED OXYGEN

BASIN	HYDROLOGIC UNIT CODE	COUNTY	ASSESSMENT UNIT ID	ASSESSMENT UNIT NAME	CAUSE OF IMPAIRMENT
GREAT MIAMI RIVER	50800020802	FRANKLIN	ING0282_T1004	BRANDYWINE CREEK	E. COLI
GREAT MIAMI RIVER	50800020802	FRANKLIN	ING0282_T1004	BRANDYWINE CREEK	NUTRIENTS
GREAT MIAMI RIVER	50800030712	UNION	ING037C_02	SILVER CREEK	NUTRIENTS
GREAT MIAMI RIVER	50800030712	UNION	ING037C_03	SILVER CREEK	NUTRIENTS
GREAT LAKES	40500011003	STEUBEN	INJ01A3_01	PIGEON CREEK	E. COLI
GREAT LAKES	40500011008	LAGRANGE	INJ01A8_T1008	INLET TO LITTLE TURKEY LAKE	IMPAIRED BIOTIC COMMUNITIES
GREAT LAKES	40500011008	LAGRANGE	INJ01A8_T1008	INLET TO LITTLE TURKEY LAKE	DISSOLVED OXYGEN
GREAT LAKES	40500011008	LAGRANGE	INJ01A8_T1008	INLET TO LITTLE TURKEY LAKE	E. COLI
GREAT LAKES	40500011103	LAGRANGE	INJ01B3_03	PIGEON RIVER	E. COLI
GREAT LAKES	40500011201	LAGRANGE	INJ01C1_T1005	EMMA LAKE INLET	AMMONIA
GREAT LAKES	40500011602	NOBLE	INJ01G2_01	CARROL CREEK	IMPAIRED BIOTIC COMMUNITIES
GREAT LAKES	40500011602	NOBLE	INJ01G2_01	CARROL CREEK	E. COLI
GREAT LAKES	40500011706	ELKHART	INJ01H6_01	BERLIN COURT DITCH	DISSOLVED OXYGEN
GREAT LAKES	40500011706	ELKHART	INJ01H6_01	BERLIN COURT DITCH	E. COLI
GREAT LAKES	40500011706	ELKHART	INJ01H6_01	BERLIN COURT DITCH	NUTRIENTS
GREAT LAKES	40500011804	KOSCIUSKO	INJ01J4_T1001	CROMWELL DITCH	NUTRIENTS
GREAT LAKES	40500011804	KOSCIUSKO	INJ01J4_T1001	CROMWELL DITCH	CHLORIDE
GREAT LAKES	40500011804	KOSCIUSKO	INJ01J4_T1001	CROMWELL DITCH	DISSOLVED OXYGEN
GREAT LAKES	40500011804	KOSCIUSKO	INJ01J4_T1001	CROMWELL DITCH	IMPAIRED BIOTIC COMMUNITIES
UPPER ILLINOIS RIVER	71200030304	LAKE	INK0333_01	CADY MARSH DITCH	E. COLI
UPPER ILLINOIS RIVER	71200030304	LAKE	INK0333_01	CADY MARSH DITCH	IMPAIRED BIOTIC COMMUNITIES
UPPER ILLINOIS RIVER	71200030304	LAKE	INK0333_01	CADY MARSH DITCH	CHLORIDE
UPPER ILLINOIS RIVER	71200030304	LAKE	INK0333_01	CADY MARSH DITCH	NUTRIENTS
UPPER ILLINOIS RIVER	71200030304	LAKE	INK0334_02	HART DITCH	IMPAIRED BIOTIC COMMUNITIES
UPPER ILLINOIS RIVER	71200030304	LAKE	INK0334_02	HART DITCH	NUTRIENTS
UPPER ILLINOIS RIVER	71200030304	LAKE	INK0334_02	HART DITCH	CHLORIDE
UPPER ILLINOIS RIVER	71200030304	LAKE	INK0334_02	HART DITCH	E. COLI

BASIN	HYDROLOGIC UNIT CODE	COUNTY	ASSESSMENT UNIT ID	ASSESSMENT UNIT NAME	CAUSE OF IMPAIRMENT
UPPER ILLINOIS RIVER	71200030304	LAKE	INK0334_T1002	DYER DITCH	E. COLI
UPPER ILLINOIS RIVER	71200030304	LAKE	INK0334_T1002	DYER DITCH	IMPAIRED BIOTIC COMMUNITIES
UPPER ILLINOIS RIVER	71200030304	LAKE	INK0334_T1002	DYER DITCH	NUTRIENTS
UPPER ILLINOIS RIVER	71200030304	LAKE	INK0334_T1002A	DYER DITCH - UNNAMED TRIBUTARY	NUTRIENTS
UPPER ILLINOIS RIVER	71200030304	LAKE	INK0334_T1002A	DYER DITCH - UNNAMED TRIBUTARY	E. COLI
UPPER ILLINOIS RIVER	71200030304	LAKE	INK0334_T1002A	DYER DITCH - UNNAMED TRIBUTARY	IMPAIRED BIOTIC COMMUNITIES
UPPER ILLINOIS RIVER	71200030304	LAKE	INK0334_T1003	HART DITCH - UNNAMED TRIBUTARY	NUTRIENTS
UPPER ILLINOIS RIVER	71200030304	LAKE	INK0334_T1003	HART DITCH - UNNAMED TRIBUTARY	E. COLI
UPPER ILLINOIS RIVER	71200030304	LAKE	INK0334_T1003	HART DITCH - UNNAMED TRIBUTARY	IMPAIRED BIOTIC COMMUNITIES
UPPER ILLINOIS RIVER	71200030304	LAKE	INK0334_T1006	SCHOON DITCH	E. COLI
UPPER ILLINOIS RIVER	71200030304	LAKE	INK0334_T1006	SCHOON DITCH	IMPAIRED BIOTIC COMMUNITIES
UPPER ILLINOIS RIVER	71200030304	LAKE	INK0334_T1006	SCHOON DITCH	NUTRIENTS
OHIO RIVER TRIBUTARIES	51401010205	JEFFERSON	INN0125_T1005	SEALS FORK	IMPAIRED BIOTIC COMMUNITIES
OHIO RIVER TRIBUTARIES	51401010302	JEFFERSON	INN0132_T1010	DEANS BRANCH	E. COLI
OHIO RIVER TRIBUTARIES	51401010302	JEFFERSON	INN0132_T1010	DEANS BRANCH	IMPAIRED BIOTIC COMMUNITIES
OHIO RIVER TRIBUTARIES	51401010401	CLARK	INN0141_T1002	EAST FORK FOURTEEN MILE CREEK - UNNAMED TRIBUTARY	E. COLI
OHIO RIVER TRIBUTARIES	51401010401	CLARK	INN0141_T1002	EAST FORK FOURTEEN MILE CREEK - UNNAMED TRIBUTARY	IMPAIRED BIOTIC COMMUNITIES
OHIO RIVER TRIBUTARIES	51401010401	CLARK	INN0141_T1002	EAST FORK FOURTEEN MILE CREEK - UNNAMED TRIBUTARY	DISSOLVED OXYGEN
OHIO RIVER TRIBUTARIES	51401010403	CLARK	INN0143_02	FOURTEENMILE CREEK	E. COLI
OHIO RIVER TRIBUTARIES	51401010404	CLARK	INN0144_01	FOURTEENMILE CREEK	E. COLI
OHIO RIVER TRIBUTARIES	51401010404	CLARK	INN0144_T1001	DRY RUN	E. COLI
OHIO RIVER TRIBUTARIES	51401010404	CLARK	INN0144_T1002	NINE PENNY BRANCH	E. COLI
OHIO RIVER TRIBUTARIES	51401010404	CLARK	INN0144_T1003	YANKEE CREEK	E. COLI
OHIO RIVER TRIBUTARIES	51401010404	CLARK	INN0144_T1004	BIG BRANCH	E. COLI
OHIO RIVER TRIBUTARIES	51401010703	CLARK	INN0173_03	MUDDY FORK	E. COLI
OHIO RIVER TRIBUTARIES	51401010703	CLARK	INN0173_03	MUDDY FORK	IMPAIRED BIOTIC COMMUNITIES

BASIN	HYDROLOGIC UNIT CODE	COUNTY	ASSESSMENT UNIT ID	ASSESSMENT UNIT NAME	CAUSE OF IMPAIRMENT
OHIO RIVER TRIBUTARIES	51401010801	CLARK	INN0181_01	MILLER FORK	E. COLI
OHIO RIVER TRIBUTARIES	51401010801	CLARK	INN0181_02	MILLER FORK	E. COLI
OHIO RIVER TRIBUTARIES	51401010801	CLARK	INN0181_03	MILLER FORK	E. COLI
OHIO RIVER TRIBUTARIES	51401010801	CLARK	INN0181_04	MILLER FORK	E. COLI
OHIO RIVER TRIBUTARIES	51401010804	CLARK	INN0184_T1002	SUGAR RUN	E. COLI
OHIO RIVER TRIBUTARIES	51401010804	CLARK	INN0184_T1002	SUGAR RUN	IMPAIRED BIOTIC COMMUNITIES
OHIO RIVER TRIBUTARIES	51401010805	CLARK	INN0185_03	SILVER CREEK	E. COLI
OHIO RIVER TRIBUTARIES	51401010805	CLARK	INN0185_03	SILVER CREEK	IMPAIRED BIOTIC COMMUNITIES
OHIO RIVER TRIBUTARIES	51401010805	CLARK	INN0185_T1003	SILVER CREEK - UNNAMED TRIBUTARY	IMPAIRED BIOTIC COMMUNITIES
OHIO RIVER TRIBUTARIES	51401010805	CLARK	INN0185_T1004	SILVER CREEK	IMPAIRED BIOTIC COMMUNITIES
OHIO RIVER TRIBUTARIES	51401010806	CLARK	INN0186_07	SILVER CREEK	PCBS (FISH TISSUE)
OHIO RIVER TRIBUTARIES	51401010806	CLARK	INN0186_08	SILVER CREEK	PCBS (FISH TISSUE)
OHIO RIVER TRIBUTARIES	51401040205	HARRISON	INN0425_02	BUCK CREEK	E. COLI
OHIO RIVER TRIBUTARIES	51401040205	HARRISON	INN0425_02	BUCK CREEK	IMPAIRED BIOTIC COMMUNITIES
OHIO RIVER TRIBUTARIES	51401040205	HARRISON	INN0425_03	BUCK CREEK	E. COLI
OHIO RIVER TRIBUTARIES	51401040205	HARRISON	INN0425_03	BUCK CREEK	IMPAIRED BIOTIC COMMUNITIES
OHIO RIVER TRIBUTARIES	51401040301	CLARK	INN0431_01	INDIAN CREEK	IMPAIRED BIOTIC COMMUNITIES
OHIO RIVER TRIBUTARIES	51401040301	FLOYD	INN0431_02	INDIAN CREEK	E. COLI
OHIO RIVER TRIBUTARIES	51401040301	FLOYD	INN0431_02	INDIAN CREEK	IMPAIRED BIOTIC COMMUNITIES
OHIO RIVER TRIBUTARIES	51401040301	FLOYD	INN0431_02	INDIAN CREEK	NUTRIENTS
OHIO RIVER TRIBUTARIES	51401040301	FLOYD	INN0431_03	INDIAN CREEK	E. COLI
OHIO RIVER TRIBUTARIES	51401040301	FLOYD	INN0431_03	INDIAN CREEK	IMPAIRED BIOTIC COMMUNITIES
OHIO RIVER TRIBUTARIES	51401040301	FLOYD	INN0431_03	INDIAN CREEK	NUTRIENTS
OHIO RIVER TRIBUTARIES	51401040301	FLOYD	INN0431_04	INDIAN CREEK	E. COLI
OHIO RIVER TRIBUTARIES	51401040301	FLOYD	INN0431_04	INDIAN CREEK	IMPAIRED BIOTIC COMMUNITIES
OHIO RIVER TRIBUTARIES	51401040301	FLOYD	INN0431_04	INDIAN CREEK	NUTRIENTS

BASIN	HYDROLOGIC UNIT CODE	COUNTY	ASSESSMENT UNIT ID	ASSESSMENT UNIT NAME	CAUSE OF IMPAIRMENT
OHIO RIVER TRIBUTARIES	51401040303	FLOYD	INN0433_01	INDIAN CREEK	E. COLI
OHIO RIVER TRIBUTARIES	51401040303	FLOYD	INN0433_02	INDIAN CREEK	E. COLI
OHIO RIVER TRIBUTARIES	51401040304	FLOYD	INN0434_01	INDIAN CREEK	E. COLI
OHIO RIVER TRIBUTARIES	51401040304	FLOYD	INN0434_02	INDIAN CREEK	E. COLI
OHIO RIVER TRIBUTARIES	51401040401	HARRISON	INN0441_01	INDIAN CREEK	E. COLI
OHIO RIVER TRIBUTARIES	51401040401	HARRISON	INN0441_02	INDIAN CREEK	E. COLI
OHIO RIVER TRIBUTARIES	51401040403	HARRISON	INN0443_01	INDIAN CREEK	E. COLI
OHIO RIVER TRIBUTARIES	51401040403	HARRISON	INN0443_02	INDIAN CREEK	E. COLI
OHIO RIVER TRIBUTARIES	51401040403	HARRISON	INN0443_03	INDIAN CREEK	E. COLI
OHIO RIVER TRIBUTARIES	51401040403	HARRISON	INN0443_04	INDIAN CREEK	E. COLI
OHIO RIVER TRIBUTARIES	51401040403	HARRISON	INN0443_05	INDIAN CREEK	E. COLI
OHIO RIVER TRIBUTARIES	51401040403	HARRISON	INN0443_T1001	CRANDALL BRANCH	E. COLI
OHIO RIVER TRIBUTARIES	51401040403	HARRISON	INN0443_T1002	CRANDALL BRANCH	E. COLI
OHIO RIVER TRIBUTARIES	51401040403	HARRISON	INN0443_T1004	RACCOON BRANCH	E. COLI
OHIO RIVER TRIBUTARIES	51401041404	PERRY	INN0444_01	POISON CREEK	DISSOLVED OXYGEN
OHIO RIVER TRIBUTARIES	51401041404	PERRY	INN0444_02	POISON CREEK	DISSOLVED OXYGEN
OHIO RIVER TRIBUTARIES	51401041404	PERRY	INN0444_03	POISON CREEK	DISSOLVED OXYGEN
OHIO RIVER TRIBUTARIES	51401041404	PERRY	INN0444_04	POISON CREEK	DISSOLVED OXYGEN
OHIO RIVER TRIBUTARIES	51401041404	PERRY	INN0444_05	POISON CREEK	DISSOLVED OXYGEN
OHIO RIVER TRIBUTARIES	51401041404	PERRY	INN0444_T1001	LONG RUN	DISSOLVED OXYGEN
OHIO RIVER TRIBUTARIES	51401041404	PERRY	INN0444_T1002	POISON CREEK - UNNAMED TRIBUTARY	DISSOLVED OXYGEN
OHIO RIVER TRIBUTARIES	51401041404	PERRY	INN0444_T1004	TRIGGER BRANCH	DISSOLVED OXYGEN
OHIO RIVER TRIBUTARIES	51401041404	PERRY	INN0444_T1005	WHEATLY BRANCH	DISSOLVED OXYGEN
OHIO RIVER TRIBUTARIES	51401041404	PERRY	INN0444_T1007	CANEY BRANCH	DISSOLVED OXYGEN
OHIO RIVER TRIBUTARIES	51401040502	HARRISON	INN0451_03	INDIAN CREEK	PCBS (FISH TISSUE)
OHIO RIVER TRIBUTARIES	51401040502	HARRISON	INN0452_01	INDIAN CREEK	PCBS (FISH TISSUE)

BASIN	HYDROLOGIC UNIT CODE	COUNTY	ASSESSMENT UNIT ID	ASSESSMENT UNIT NAME	CAUSE OF IMPAIRMENT
OHIO RIVER TRIBUTARIES	51401040502	HARRISON	INN0452_02	INDIAN CREEK	PCBS (FISH TISSUE)
OHIO RIVER TRIBUTARIES	51401040502	HARRISON	INN0452_03	INDIAN CREEK	PCBS (FISH TISSUE)
OHIO RIVER TRIBUTARIES	51401040502	HARRISON	INN0452_04	INDIAN CREEK	PCBS (FISH TISSUE)
OHIO RIVER TRIBUTARIES	51401040502	HARRISON	INN0452_05	INDIAN CREEK	PCBS (FISH TISSUE)
OHIO RIVER TRIBUTARIES	51401040502	HARRISON	INN0452_06	INDIAN CREEK	PCBS (FISH TISSUE)
OHIO RIVER TRIBUTARIES	51401040502	HARRISON	INN0452_07	INDIAN CREEK	PCBS (FISH TISSUE)
OHIO RIVER TRIBUTARIES	51401040502	HARRISON	INN0452_08	INDIAN CREEK	PCBS (FISH TISSUE)
OHIO RIVER TRIBUTARIES	51401040502	HARRISON	INN0452_T1010	INDIAN CREEK - UNNAMED TRIBUTARY (BLUE SPRING HOLLOW)	PCBS (FISH TISSUE)
OHIO RIVER TRIBUTARIES	51401040502	HARRISON	INN0452_T1011	INDIAN CREEK - UNNAMED TRIBUTARY (BLUE SPRING HOLLOW)	PCBS (FISH TISSUE)
OHIO RIVER TRIBUTARIES	51401040603	WASHINGTON	INN0463_01	BEAR CREEK	E. COLI
OHIO RIVER TRIBUTARIES	51401040603	WASHINGTON	INN0463_02	BEAR CREEK	E. COLI
OHIO RIVER TRIBUTARIES	51401040603	WASHINGTON	INN0463_03	BEAR CREEK	E. COLI
OHIO RIVER TRIBUTARIES	51401040603	WASHINGTON	INN0463_04	BEAR CREEK	E. COLI
OHIO RIVER TRIBUTARIES	51401040603	WASHINGTON	INN0463_T1004	LITTLE BEAR CREEK	E. COLI
OHIO RIVER TRIBUTARIES	51401040603	WASHINGTON	INN0463_T1005	LITTLE BEAR CREEK	E. COLI
OHIO RIVER TRIBUTARIES	51401040606	WASHINGTON	INN0466_04	SOUTH FORK BLUE RIVER	IMPAIRED BIOTIC COMMUNITIES
OHIO RIVER TRIBUTARIES	51401040805	WASHINGTON	INN0485_02	BLUE RIVER	E. COLI
OHIO RIVER TRIBUTARIES	51401040805	HARRISON	INN0485_03	BLUE RIVER	E. COLI
OHIO RIVER TRIBUTARIES	51401040805	HARRISON	INN0485_04	BLUE RIVER	E. COLI
OHIO RIVER TRIBUTARIES	51401040805	CRAWFORD	INN0485_05	BLUE RIVER	E. COLI
OHIO RIVER TRIBUTARIES	51401040805	CRAWFORD	INN0485_06	BLUE RIVER	E. COLI
OHIO RIVER TRIBUTARIES	51401040805	CRAWFORD	INN0485_07	BLUE RIVER	E. COLI
OHIO RIVER TRIBUTARIES	51401040805	CRAWFORD	INN0485_08	BLUE RIVER	E. COLI
OHIO RIVER TRIBUTARIES	51401040805	CRAWFORD	INN0485_09	BLUE RIVER	E. COLI
OHIO RIVER TRIBUTARIES	51401040805	CRAWFORD	INN0485_10	BLUE RIVER	E. COLI
OHIO RIVER TRIBUTARIES	51401040901	HARRISON	INN0491_02	BLUE RIVER	E. COLI

BASIN	HYDROLOGIC UNIT CODE	COUNTY	ASSESSMENT UNIT ID	ASSESSMENT UNIT NAME	CAUSE OF IMPAIRMENT
OHIO RIVER TRIBUTARIES	51401040901	HARRISON	INN0491_03	BLUE RIVER	E. COLI
OHIO RIVER TRIBUTARIES	51401040903	HARRISON	INN0493_03	BLUE RIVER	NUTRIENTS
OHIO RIVER TRIBUTARIES	51401040903	HARRISON	INN0493_04	BLUE RIVER	NUTRIENTS
OHIO RIVER TRIBUTARIES	51401040903	HARRISON	INN0493_05	BLUE RIVER	NUTRIENTS
OHIO RIVER TRIBUTARIES	51401040905	HARRISON	INN0495_01	BLUE RIVER	E. COLI
OHIO RIVER TRIBUTARIES	51401040905	HARRISON	INN0495_01	BLUE RIVER	PCBS (FISH TISSUE)
OHIO RIVER TRIBUTARIES	51401040905	HARRISON	INN0495_02	BLUE RIVER	PCBS (FISH TISSUE)
OHIO RIVER TRIBUTARIES	51401040905	HARRISON	INN0495_03	BLUE RIVER	PCBS (FISH TISSUE)
OHIO RIVER TRIBUTARIES	51401040905	HARRISON	INN0495_04	BLUE RIVER	IMPAIRED BIOTIC COMMUNITIES
OHIO RIVER TRIBUTARIES	51401040905	HARRISON	INN0495_04	BLUE RIVER	PCBS (FISH TISSUE)
OHIO RIVER TRIBUTARIES	51401040905	HARRISON	INN0495_04	BLUE RIVER	E. COLI
OHIO RIVER TRIBUTARIES	51401041102	CRAWFORD	INN04B2_T1005	OTTER CREEK - UNNAMED TRIBUTARY	IMPAIRED BIOTIC COMMUNITIES
OHIO RIVER TRIBUTARIES	51401041105	CRAWFORD	INN04B5_01	LITTLE BLUE RIVER	E. COLI
OHIO RIVER TRIBUTARIES	51401041105	CRAWFORD	INN04B5_02	LITTLE BLUE RIVER	E. COLI
OHIO RIVER TRIBUTARIES	51401041105	CRAWFORD	INN04B5_03	LITTLE BLUE RIVER	E. COLI
OHIO RIVER TRIBUTARIES	51401041105	CRAWFORD	INN04B5_04	LITTLE BLUE RIVER	E. COLI
OHIO RIVER TRIBUTARIES	51401041105	CRAWFORD	INN04B5_05	LITTLE BLUE RIVER	E. COLI
OHIO RIVER TRIBUTARIES	51401041105	CRAWFORD	INN04B5_06	LITTLE BLUE RIVER	E. COLI
OHIO RIVER TRIBUTARIES	51401041107	CRAWFORD	INN04B7_02	LITTLE BLUE RIVER	PCBS (FISH TISSUE)
OHIO RIVER TRIBUTARIES	51401041107	CRAWFORD	INN04B7_03	LITTLE BLUE RIVER	PCBS (FISH TISSUE)
OHIO RIVER TRIBUTARIES	51401041201	PERRY	INN04C1_02	OIL CREEK	DISSOLVED OXYGEN
OHIO RIVER TRIBUTARIES	51401041202	PERRY	INN04C2_01	LITTLE OIL CREEK	PCBS (FISH TISSUE)
OHIO RIVER TRIBUTARIES	51401041202	PERRY	INN04C2_01	LITTLE OIL CREEK	E. COLI
OHIO RIVER TRIBUTARIES	51401041202	PERRY	INN04C2_01	LITTLE OIL CREEK	DISSOLVED OXYGEN
OHIO RIVER TRIBUTARIES	51401041202	PERRY	INN04C2_02	LITTLE OIL CREEK	E. COLI
OHIO RIVER TRIBUTARIES	51401041202	PERRY	INN04C2_02	LITTLE OIL CREEK	PCBS (FISH TISSUE)

BASIN	HYDROLOGIC UNIT CODE	COUNTY	ASSESSMENT UNIT ID	ASSESSMENT UNIT NAME	CAUSE OF IMPAIRMENT
OHIO RIVER TRIBUTARIES	51401041202	PERRY	INN04C2_02	LITTLE OIL CREEK	DISSOLVED OXYGEN
OHIO RIVER TRIBUTARIES	51401041202	PERRY	INN04C2_T1001	BOONE CREEK	E. COLI
OHIO RIVER TRIBUTARIES	51401041203	PERRY	INN04C3_02	OIL CREEK	IMPAIRED BIOTIC COMMUNITIES
PATOKA RIVER	51202090102	ORANGE	INP0912_01	PATOKA RIVER	DISSOLVED OXYGEN
PATOKA RIVER	51202090102	ORANGE	INP0912_01	PATOKA RIVER	E. COLI
PATOKA RIVER	51202090102	ORANGE	INP0912_02	PATOKA RIVER	DISSOLVED OXYGEN
PATOKA RIVER	51202090102	ORANGE	INP0912_T1001	HOGS DEFEAT CREEK	DISSOLVED OXYGEN
PATOKA RIVER	51202090102	ORANGE	INP0912_T1001	HOGS DEFEAT CREEK	E. COLI
PATOKA RIVER	51202090102	ORANGE	INP0912_T1002	UNDERWOOD HOLLOW	DISSOLVED OXYGEN
PATOKA RIVER	51202090102	ORANGE	INP0912_T1002	UNDERWOOD HOLLOW	E. COLI
PATOKA RIVER	51202090102	ORANGE	INP0912_T1003	DILLARD CREEK	DISSOLVED OXYGEN
PATOKA RIVER	51202090102	ORANGE	INP0912_T1004	PATOKA RIVER - UNNAMED TRIBUTARY	DISSOLVED OXYGEN
PATOKA RIVER	51202090102	ORANGE	INP0912_T1005	PATOKA RIVER - UNNAMED TRIBUTARY	DISSOLVED OXYGEN
PATOKA RIVER	51202090102	ORANGE	INP0912_T1006	YOUNGS CREEK	DISSOLVED OXYGEN
PATOKA RIVER	51202090102	ORANGE	INP0912_T1006	YOUNGS CREEK	E. COLI
PATOKA RIVER	51202090105	DUBOIS	INP0915_T1001	LICK FORK	E. COLI
PATOKA RIVER	51202090105	DUBOIS	INP0915_T1001	LICK FORK	NUTRIENTS
PATOKA RIVER	51202090105	CRAWFORD	INP0915_T1002	RICEVILLE CREEK	E. COLI
PATOKA RIVER	51202090105	CRAWFORD	INP0915_T1002	RICEVILLE CREEK	NUTRIENTS
PATOKA RIVER	51202090105	CRAWFORD	INP0915_T1003	RITTER CREEK	E. COLI
PATOKA RIVER	51202090105	CRAWFORD	INP0915_T1003	RITTER CREEK	NUTRIENTS
PATOKA RIVER	51202090201	DUBOIS	INP0921_01	HALL CREEK	E. COLI
PATOKA RIVER	51202090201	DUBOIS	INP0921_01	HALL CREEK	IMPAIRED BIOTIC COMMUNITIES
PATOKA RIVER	51202090201	DUBOIS	INP0921_02	HALL CREEK	IMPAIRED BIOTIC COMMUNITIES
PATOKA RIVER	51202090201	DUBOIS	INP0921_02	HALL CREEK	E. COLI
PATOKA RIVER	51202090201	DUBOIS	INP0921_T1003	HALL CREEK - UNNAMED TRIBUTARY	E. COLI
PATOKA RIVER	51202090201	DUBOIS	INP0921_T1003	HALL CREEK - UNNAMED TRIBUTARY	IMPAIRED BIOTIC COMMUNITIES
PATOKA RIVER	51202090202	DUBOIS	INP0922_01	STRAIGHT RIVER	E. COLI

BASIN	HYDROLOGIC UNIT CODE	COUNTY	ASSESSMENT UNIT ID	ASSESSMENT UNIT NAME	CAUSE OF IMPAIRMENT
PATOKA RIVER	51202090202	DUBOIS	INP0922_T1003	FLAT CREEK	E. COLI
PATOKA RIVER	51202090202	DUBOIS	INP0922_T1004	JAHN CREEK	E. COLI
PATOKA RIVER	51202090301	DUBOIS	INP0931_01	HUNLEY CREEK	E. COLI
PATOKA RIVER	51202090301	DUBOIS	INP0931_01	HUNLEY CREEK	SILTATION
PATOKA RIVER	51202090301	DUBOIS	INP0931_01	HUNLEY CREEK	IMPAIRED BIOTIC COMMUNITIES
PATOKA RIVER	51202090301	DUBOIS	INP0931_01	HUNLEY CREEK	DISSOLVED OXYGEN
PATOKA RIVER	51202090301	DUBOIS	INP0931_01	HUNLEY CREEK	NUTRIENTS
PATOKA RIVER	51202090301	DUBOIS	INP0931_T1002	HOLEY RUN	E. COLI
PATOKA RIVER	51202090301	DUBOIS	INP0931_T1002	HOLEY RUN	IMPAIRED BIOTIC COMMUNITIES
PATOKA RIVER	51202090301	DUBOIS	INP0931_T1002	HOLEY RUN	NUTRIENTS
PATOKA RIVER	51202090301	DUBOIS	INP0931_T1003	GREEN CREEK	NUTRIENTS
PATOKA RIVER	51202090301	DUBOIS	INP0931_T1003	GREEN CREEK	E. COLI
PATOKA RIVER	51202090301	DUBOIS	INP0931_T1003	GREEN CREEK	IMPAIRED BIOTIC COMMUNITIES
PATOKA RIVER	51202090302	DUBOIS	INP0932_01	BRUNER CREEK	DISSOLVED OXYGEN
PATOKA RIVER	51202090302	DUBOIS	INP0932_02	BRUNER CREEK	DISSOLVED OXYGEN
PATOKA RIVER	51202090302	DUBOIS	INP0932_T1001	SHORT CREEK	IMPAIRED BIOTIC COMMUNITIES
PATOKA RIVER	51202090303	DUBOIS	INP0933_01	HUNLEY CREEK	DISSOLVED OXYGEN
PATOKA RIVER	51202090303	DUBOIS	INP0933_01	HUNLEY CREEK	IMPAIRED BIOTIC COMMUNITIES
PATOKA RIVER	51202090303	DUBOIS	INP0933_02	HUNLEY CREEK	IMPAIRED BIOTIC COMMUNITIES
PATOKA RIVER	51202090303	DUBOIS	INP0933_T1001	INDIAN CREEK	DISSOLVED OXYGEN
PATOKA RIVER	51202090303	DUBOIS	INP0933_T1001	INDIAN CREEK	IMPAIRED BIOTIC COMMUNITIES
PATOKA RIVER	51202090303	DUBOIS	INP0933_T1003	HUNLEY CREEK - UNNAMED TRIBUTARY	IMPAIRED BIOTIC COMMUNITIES
PATOKA RIVER	51202090402	DUBOIS	INP0942_02	PATOKA RIVER	E. COLI
PATOKA RIVER	51202090402	DUBOIS	INP0942_02	PATOKA RIVER	DISSOLVED OXYGEN
PATOKA RIVER	51202090403	DUBOIS	INP0943_01	PATOKA RIVER	E. COLI
PATOKA RIVER	51202090403	DUBOIS	INP0943_01	PATOKA RIVER	IMPAIRED BIOTIC COMMUNITIES
PATOKA RIVER	51202090403	DUBOIS	INP0943_T1001	POLSON CREEK	E. COLI
PATOKA RIVER	51202090403	DUBOIS	INP0943_T1002	BAUER CREEK	E. COLI

BASIN	HYDROLOGIC UNIT CODE	COUNTY	ASSESSMENT UNIT ID	ASSESSMENT UNIT NAME	CAUSE OF IMPAIRMENT
PATOKA RIVER	51202090404	DUBOIS	INP0944_01	PATOKA RIVER	PCBS (FISH TISSUE)
PATOKA RIVER	51202090404	DUBOIS	INP0944_01	PATOKA RIVER	E. COLI
PATOKA RIVER	51202090404	DUBOIS	INP0944_01	PATOKA RIVER	IMPAIRED BIOTIC COMMUNITIES
PATOKA RIVER	51202090404	DUBOIS	INP0944_02	PATOKA RIVER	E. COLI
PATOKA RIVER	51202090404	DUBOIS	INP0944_02	PATOKA RIVER	IMPAIRED BIOTIC COMMUNITIES
PATOKA RIVER	51202090404	DUBOIS	INP0944_02	PATOKA RIVER	PCBS (FISH TISSUE)
PATOKA RIVER	51202090405	DUBOIS	INP0945_01	ELL CREEK	NUTRIENTS
PATOKA RIVER	51202090405	DUBOIS	INP0945_T1001	HUNTINGBURG LAKE OUTLET	DISSOLVED OXYGEN
PATOKA RIVER	51202090405	DUBOIS	INP0945_T1001	HUNTINGBURG LAKE OUTLET	IMPAIRED BIOTIC COMMUNITIES
PATOKA RIVER	51202090405	DUBOIS	INP0945_T1003	ELL CREEK - UNNAMED TRIBUTARY	NUTRIENTS
PATOKA RIVER	51202090406	DUBOIS	INP0946_01	PATOKA RIVER	E. COLI
PATOKA RIVER	51202090406	DUBOIS	INP0946_01	PATOKA RIVER	PCBS (FISH TISSUE)
PATOKA RIVER	51202090406	DUBOIS	INP0946_02	PATOKA RIVER	E. COLI
PATOKA RIVER	51202090406	DUBOIS	INP0946_02	PATOKA RIVER	IMPAIRED BIOTIC COMMUNITIES
PATOKA RIVER	51202090406	DUBOIS	INP0946_02	PATOKA RIVER	PCBS (FISH TISSUE)
PATOKA RIVER	51202090406	DUBOIS	INP0946_03	PATOKA RIVER	DISSOLVED OXYGEN
PATOKA RIVER	51202090406	DUBOIS	INP0946_03	PATOKA RIVER	PCBS (FISH TISSUE)
PATOKA RIVER	51202090406	DUBOIS	INP0946_03	PATOKA RIVER	NUTRIENTS
PATOKA RIVER	51202090406	DUBOIS	INP0946_03	PATOKA RIVER	E. COLI
PATOKA RIVER	51202090406	DUBOIS	INP0946_03	PATOKA RIVER	IMPAIRED BIOTIC COMMUNITIES
PATOKA RIVER	51202090406	DUBOIS	INP0946_T1001	DICK CREEK	E. COLI
PATOKA RIVER	51202090406	DUBOIS	INP0946_T1001	DICK CREEK	NUTRIENTS
PATOKA RIVER	51202090406	DUBOIS	INP0946_T1002	CROOKED CREEK	E. COLI
PATOKA RIVER	51202090406	DUBOIS	INP0946_T1002	CROOKED CREEK	NUTRIENTS
PATOKA RIVER	51202090501	PIKE	INP0951_01	FLAT CREEK	IMPAIRED BIOTIC COMMUNITIES
PATOKA RIVER	51202090502	PIKE	INP0952_01	FLAT CREEK	IMPAIRED BIOTIC COMMUNITIES
PATOKA RIVER	51202090502	PIKE	INP0952_01	FLAT CREEK	E. COLI
PATOKA RIVER	51202090502	PIKE	INP0952_T1002	FLAT CREEK - UNNAMED TRIBUTARY	E. COLI

BASIN	HYDROLOGIC UNIT CODE	COUNTY	ASSESSMENT UNIT ID	ASSESSMENT UNIT NAME	CAUSE OF IMPAIRMENT
PATOKA RIVER	51202090502	PIKE	INP0952_T1002	FLAT CREEK - UNNAMED TRIBUTARY	IMPAIRED BIOTIC COMMUNITIES
PATOKA RIVER	51202090502	PIKE	INP0952_T1003	BONE CREEK	E. COLI
PATOKA RIVER	51202090502	PIKE	INP0952_T1003	BONE CREEK	IMPAIRED BIOTIC COMMUNITIES
PATOKA RIVER	51202090502	PIKE	INP0952_T1004	FLAT CREEK - UNNAMED TRIBUTARY	E. COLI
PATOKA RIVER	51202090502	PIKE	INP0952_T1004	FLAT CREEK - UNNAMED TRIBUTARY	IMPAIRED BIOTIC COMMUNITIES
PATOKA RIVER	51202090502	PIKE	INP0952_T1005	FLAT CREEK - UNNAMED TRIBUTARY	E. COLI
PATOKA RIVER	51202090502	PIKE	INP0952_T1005	FLAT CREEK - UNNAMED TRIBUTARY	IMPAIRED BIOTIC COMMUNITIES
PATOKA RIVER	51202090503	DUBOIS	INP0953_01	FLAT CREEK	E. COLI
PATOKA RIVER	51202090503	DUBOIS	INP0953_T1004	FLAT CREEK - UNNAMED TRIBUTARY	E. COLI
PATOKA RIVER	51202090503	DUBOIS	INP0953_T1004	FLAT CREEK - UNNAMED TRIBUTARY	NUTRIENTS
PATOKA RIVER	51202090503	DUBOIS	INP0953_T1005	LITTLE FLAT CREEK	E. COLI
PATOKA RIVER	51202090503	DUBOIS	INP0953_T1006	LITTLE FLAT CREEK	E. COLI
PATOKA RIVER	51202090601	PIKE	INP0961_01	CUP CREEK	E. COLI
PATOKA RIVER	51202090601	PIKE	INP0961_01	CUP CREEK	IMPAIRED BIOTIC COMMUNITIES
PATOKA RIVER	51202090601	PIKE	INP0961_T1001	CUP CREEK - UNNAMED TRIBUTARY	E. COLI
PATOKA RIVER	51202090601	PIKE	INP0961_T1001	CUP CREEK - UNNAMED TRIBUTARY	IMPAIRED BIOTIC COMMUNITIES
PATOKA RIVER	51202090602	DUBOIS	INP0962_01	PATOKA RIVER	PCBS (FISH TISSUE)
PATOKA RIVER	51202090602	PIKE	INP0962_02	PATOKA RIVER	PCBS (FISH TISSUE)
PATOKA RIVER	51202090602	PIKE	INP0962_T1005	ROCK CREEK	DISSOLVED OXYGEN
PATOKA RIVER	51202090602	PIKE	INP0962_T1005	ROCK CREEK	E. COLI
PATOKA RIVER	51202090602	PIKE	INP0962_T1005	ROCK CREEK	IMPAIRED BIOTIC COMMUNITIES
PATOKA RIVER	51202090603	PIKE	INP0963_01	PATOKA RIVER	PCBS (FISH TISSUE)
PATOKA RIVER	51202090603	PIKE	INP0963_02	PATOKA RIVER	IMPAIRED BIOTIC COMMUNITIES
PATOKA RIVER	51202090603	PIKE	INP0963_02	PATOKA RIVER	PCBS (FISH TISSUE)
PATOKA RIVER	51202090603	PIKE	INP0963_02	PATOKA RIVER	TOTAL MERCURY (FISH TISSUE)
PATOKA RIVER	51202090603	PIKE	INP0963_03	PATOKA RIVER	IMPAIRED BIOTIC COMMUNITIES
PATOKA RIVER	51202090603	PIKE	INP0963_03	PATOKA RIVER	PCBS (FISH TISSUE)
PATOKA RIVER	51202090603	PIKE	INP0963_03	PATOKA RIVER	TOTAL MERCURY (FISH TISSUE)

BASIN	HYDROLOGIC UNIT CODE	COUNTY	ASSESSMENT UNIT ID	ASSESSMENT UNIT NAME	CAUSE OF IMPAIRMENT
PATOKA RIVER	51202090603	PIKE	INP0963_T1003	LICK CREEK	IMPAIRED BIOTIC COMMUNITIES
PATOKA RIVER	51202090603	PIKE	INP0963_T1004	BRUSTER BRANCH	IMPAIRED BIOTIC COMMUNITIES
PATOKA RIVER	51202090603	PIKE	INP0963_T1005	MILL CREEK	IMPAIRED BIOTIC COMMUNITIES
PATOKA RIVER	51202090604	PIKE	INP0964_01	PATOKA RIVER	PCBS (FISH TISSUE)
PATOKA RIVER	51202090604	PIKE	INP0964_02	PATOKA RIVER	IMPAIRED BIOTIC COMMUNITIES
PATOKA RIVER	51202090604	PIKE	INP0964_02	PATOKA RIVER	PCBS (FISH TISSUE)
PATOKA RIVER	51202090604	PIKE	INP0964_T1005	SUGAR CREEK	DISSOLVED OXYGEN
PATOKA RIVER	51202090605	PIKE	INP0965_01	PATOKA RIVER	PCBS (FISH TISSUE)
PATOKA RIVER	51202090701	PIKE	INP0971_01	PATOKA RIVER, SOUTH FORK	SULFATE
PATOKA RIVER	51202090701	PIKE	INP0971_01	PATOKA RIVER, SOUTH FORK	PH
PATOKA RIVER	51202090701	PIKE	INP0971_01	PATOKA RIVER, SOUTH FORK	IMPAIRED BIOTIC COMMUNITIES
PATOKA RIVER	51202090701	PIKE	INP0971_01	PATOKA RIVER, SOUTH FORK	DISSOLVED OXYGEN
PATOKA RIVER	51202090701	PIKE	INP0971_01	PATOKA RIVER, SOUTH FORK	E. COLI
PATOKA RIVER	51202090701	PIKE	INP0971_T1001	PATOKA RIVER, SOUTH FORK - UNNAMED TRIBUTARY	IMPAIRED BIOTIC COMMUNITIES
PATOKA RIVER	51202090701	PIKE	INP0971_T1004	HOUCHIN DITCH	IMPAIRED BIOTIC COMMUNITIES
PATOKA RIVER	51202090702	PIKE	INP0972_01	PATOKA RIVER, SOUTH FORK	E. COLI
PATOKA RIVER	51202090702	PIKE	INP0972_01	PATOKA RIVER, SOUTH FORK	IMPAIRED BIOTIC COMMUNITIES
PATOKA RIVER	51202090702	PIKE	INP0972_T1001	ROUGH CREEK	IMPAIRED BIOTIC COMMUNITIES
PATOKA RIVER	51202090702	PIKE	INP0972_T1003	HONEY CREEK	IMPAIRED BIOTIC COMMUNITIES
PATOKA RIVER	51202090702	PIKE	INP0972_T1003	HONEY CREEK	E. COLI
PATOKA RIVER	51202090703	PIKE	INP0973_01	PATOKA RIVER, SOUTH FORK	IMPAIRED BIOTIC COMMUNITIES
PATOKA RIVER	51202090703	PIKE	INP0973_T1001	HAT CREEK	IMPAIRED BIOTIC COMMUNITIES
PATOKA RIVER	51202090703	PIKE	INP0973_T1002	WHEELER CREEK	IMPAIRED BIOTIC COMMUNITIES
PATOKA RIVER	51202090703	PIKE	INP0973_T1004	LICK CREEK	IMPAIRED BIOTIC COMMUNITIES
PATOKA RIVER	51202090801	GIBSON	INP0981_01	KEG CREEK, EAST FORK	E. COLI
PATOKA RIVER	51202090801	GIBSON	INP0981_01	KEG CREEK, EAST FORK	IMPAIRED BIOTIC COMMUNITIES
PATOKA RIVER	51202090801	GIBSON	INP0981_01	KEG CREEK, EAST FORK	NUTRIENTS

BASIN	HYDROLOGIC UNIT CODE	COUNTY	ASSESSMENT UNIT ID	ASSESSMENT UNIT NAME	CAUSE OF IMPAIRMENT
PATOKA RIVER	51202090802	PIKE	INP0982_01	PATOKA RIVER	PCBS (FISH TISSUE)
PATOKA RIVER	51202090802	GIBSON	INP0982_T1001	HURRICANE CREEK	IMPAIRED BIOTIC COMMUNITIES
PATOKA RIVER	51202090802	GIBSON	INP0982_T1001	HURRICANE CREEK	NUTRIENTS
PATOKA RIVER	51202090802	PIKE	INP0982_T1004	BIG CREEK	IMPAIRED BIOTIC COMMUNITIES
PATOKA RIVER	51202090802	PIKE	INP0982_T1004	BIG CREEK	NUTRIENTS
PATOKA RIVER	51202090804	GIBSON	INP0984_01	PATOKA RIVER	PCBS (FISH TISSUE)
PATOKA RIVER	51202090805	GIBSON	INP0985_01	PATOKA RIVER	PCBS (FISH TISSUE)
PATOKA RIVER	51202090806	GIBSON	INP0986_03	PATOKA RIVER	E. COLI
PATOKA RIVER	51202090806	GIBSON	INP0986_03	PATOKA RIVER	IMPAIRED BIOTIC COMMUNITIES
PATOKA RIVER	51202090806	GIBSON	INP0986_03	PATOKA RIVER	PCBS (FISH TISSUE)
PATOKA RIVER	51202090807	GIBSON	INP0987_01	PATOKA RIVER	E. COLI
PATOKA RIVER	51202090807	GIBSON	INP0987_01	PATOKA RIVER	IMPAIRED BIOTIC COMMUNITIES
PATOKA RIVER	51202090807	GIBSON	INP0987_01	PATOKA RIVER	PCBS (FISH TISSUE)
PATOKA RIVER	51202090807	GIBSON	INP0987_02	PATOKA RIVER	E. COLI
PATOKA RIVER	51202090807	GIBSON	INP0987_02	PATOKA RIVER	IMPAIRED BIOTIC COMMUNITIES
PATOKA RIVER	51202090807	GIBSON	INP0987_02	PATOKA RIVER	PCBS (FISH TISSUE)
OHIO RIVER TRIBUTARIES	50902030303	DEARBORN	INV0333_T1009	BRUSHY FORK	DISSOLVED OXYGEN
OHIO RIVER TRIBUTARIES	50902030304	DEARBORN	INV0334_02	TANNERS CREEK	IMPAIRED BIOTIC COMMUNITIES
OHIO RIVER TRIBUTARIES	50902030304	DEARBORN	INV0334_02	TANNERS CREEK	PCBS (FISH TISSUE)
OHIO RIVER TRIBUTARIES	50902030304	DEARBORN	INV0334_02	TANNERS CREEK	DISSOLVED OXYGEN
OHIO RIVER TRIBUTARIES	50902030304	DEARBORN	INV0334_03	TANNERS CREEK	DISSOLVED OXYGEN
OHIO RIVER TRIBUTARIES	50902030304	DEARBORN	INV0334_03	TANNERS CREEK	PCBS (FISH TISSUE)
OHIO RIVER TRIBUTARIES	50902030304	DEARBORN	INV0334_04	TANNERS CREEK	PCBS (FISH TISSUE)
OHIO RIVER TRIBUTARIES	50902030304	DEARBORN	INV0334_05	TANNERS CREEK	PCBS (FISH TISSUE)
OHIO RIVER TRIBUTARIES	50902030304	DEARBORN	INV0334_T1005	TURKEY FORK (UPSTREAM LMH UTILITIES)	E. COLI
OHIO RIVER TRIBUTARIES	50902030304	DEARBORN	INV0334_T1008	SALT FORK	E. COLI
OHIO RIVER TRIBUTARIES	50902030402	DEARBORN	INV0342_02	SOUTH HOGAN CREEK	E. COLI

BASIN	HYDROLOGIC UNIT CODE	COUNTY	ASSESSMENT UNIT ID	ASSESSMENT UNIT NAME	CAUSE OF IMPAIRMENT
OHIO RIVER TRIBUTARIES	50902030402	DEARBORN	INV0342_02	SOUTH HOGAN CREEK	IMPAIRED BIOTIC COMMUNITIES
OHIO RIVER TRIBUTARIES	50902030402	DEARBORN	INV0342_T1007	WHITAKER CREEK	E. COLI
OHIO RIVER TRIBUTARIES	50902030402	DEARBORN	INV0342_T1007	WHITAKER CREEK	IMPAIRED BIOTIC COMMUNITIES
OHIO RIVER TRIBUTARIES	50902030402	RIPLEY	INV0342_T1008	WHITAKER CREEK	E. COLI
OHIO RIVER TRIBUTARIES	50902030402	RIPLEY	INV0342_T1008	WHITAKER CREEK	IMPAIRED BIOTIC COMMUNITIES
OHIO RIVER TRIBUTARIES	50902030403	DEARBORN	INV0343_01	SOUTH HOGAN CREEK	E. COLI
OHIO RIVER TRIBUTARIES	50902030403	DEARBORN	INV0343_02	SOUTH HOGAN CREEK	PCBS (FISH TISSUE)
OHIO RIVER TRIBUTARIES	50902030403	DEARBORN	INV0343_03	SOUTH HOGAN CREEK	PCBS (FISH TISSUE)
OHIO RIVER TRIBUTARIES	50902030403	DEARBORN	INV0343_T1004	ALLEN BRANCH	DISSOLVED OXYGEN
OHIO RIVER TRIBUTARIES	50902030403	DEARBORN	INV0343_T1004	ALLEN BRANCH	E. COLI
OHIO RIVER TRIBUTARIES	50902030403	DEARBORN	INV0343_T1004	ALLEN BRANCH	IMPAIRED BIOTIC COMMUNITIES
OHIO RIVER TRIBUTARIES	50902030403	DEARBORN	INV0343_T1010	SOUTH HOGAN CREEK - UNNAMED TRIBUTARY	PCBS (FISH TISSUE)
OHIO RIVER TRIBUTARIES	50902030403	DEARBORN	INV0343_T1011	SOUTH HOGAN CREEK - UNNAMED TRIBUTARY	PCBS (FISH TISSUE)
OHIO RIVER TRIBUTARIES	50902030403	DEARBORN	INV0343_T1012	SOUTH HOGAN CREEK - UNNAMED TRIBUTARY	PCBS (FISH TISSUE)
OHIO RIVER TRIBUTARIES	50902030403	DEARBORN	INV0343_T1013	SOUTH HOGAN CREEK - UNNAMED TRIBUTARY	PCBS (FISH TISSUE)
OHIO RIVER TRIBUTARIES	50902030403	DEARBORN	INV0343_T1014	SOUTH HOGAN CREEK - UNNAMED TRIBUTARY	PCBS (FISH TISSUE)
OHIO RIVER TRIBUTARIES	50902030403	DEARBORN	INV0343_T1015	SOUTH HOGAN CREEK - UNNAMED TRIBUTARY	PCBS (FISH TISSUE)
OHIO RIVER TRIBUTARIES	50902030403	DEARBORN	INV0343_T1016	SOUTH HOGAN CREEK - UNNAMED TRIBUTARY	PCBS (FISH TISSUE)
OHIO RIVER TRIBUTARIES	50902030403	DEARBORN	INV0343_T1017	SOUTH HOGAN CREEK - UNNAMED TRIBUTARY	PCBS (FISH TISSUE)
OHIO RIVER TRIBUTARIES	50902030404	DEARBORN	INV0344_02	NORTH HOGAN CREEK	PCBS (FISH TISSUE)
OHIO RIVER TRIBUTARIES	50902030404	DEARBORN	INV0344_03	HOGAN CREEK	PCBS (FISH TISSUE)
OHIO RIVER TRIBUTARIES	50902030404	DEARBORN	INV0344_T1004	NORTH HOGAN CREEK - UNNAMED TRIBUTARY	PCBS (FISH TISSUE)
OHIO RIVER TRIBUTARIES	50902030404	DEARBORN	INV0344_T1005	NORTH HOGAN CREEK - UNNAMED TRIBUTARY	PCBS (FISH TISSUE)
OHIO RIVER TRIBUTARIES	50902030404	DEARBORN	INV0344_T1006	GOOSE RUN	PCBS (FISH TISSUE)
OHIO RIVER TRIBUTARIES	50902030506	RIPLEY	INV0356_02	LAUGHERY CREEK	E. COLI
OHIO RIVER TRIBUTARIES	50902030603	DEARBORN	INV0363_02	HAYES BRANCH	E. COLI

BASIN	HYDROLOGIC UNIT CODE	COUNTY	ASSESSMENT UNIT ID	ASSESSMENT UNIT NAME	CAUSE OF IMPAIRMENT
OHIO RIVER TRIBUTARIES	50902030603	DEARBORN	INV0363_02	HAYES BRANCH	IMPAIRED BIOTIC COMMUNITIES
OHIO RIVER TRIBUTARIES	50902030604	DEARBORN	INV0364_02	LAUGHERY CREEK	TOTAL MERCURY (FISH TISSUE)
OHIO RIVER TRIBUTARIES	50902030604	DEARBORN	INV0364_03	LAUGHERY CREEK	PCBS (FISH TISSUE)
OHIO RIVER TRIBUTARIES	50902030604	DEARBORN	INV0364_03	LAUGHERY CREEK	TOTAL MERCURY (FISH TISSUE)
OHIO RIVER TRIBUTARIES	50902030604	DEARBORN	INV0364_T1006	LAUGHERY CREEK - UNNAMED TRIBUTARY (BAUM HOLLOW)	TOTAL MERCURY (FISH TISSUE)
OHIO RIVER TRIBUTARIES	50902030604	DEARBORN	INV0364_T1007	MUD LICK	PCBS (FISH TISSUE)
OHIO RIVER TRIBUTARIES	50902030604	DEARBORN	INV0364_T1007	MUD LICK	TOTAL MERCURY (FISH TISSUE)
OHIO RIVER TRIBUTARIES	50902030701	OHIO	INV0371_02	SOUTH FORK LAUGHERY CREEK	E. COLI
OHIO RIVER TRIBUTARIES	50902030701	OHIO	INV0371_T1005	LONG BRANCH	E. COLI
OHIO RIVER TRIBUTARIES	50902030701	OHIO	INV0371_T1006	MUD LICK CREEK	E. COLI
OHIO RIVER TRIBUTARIES	50902030702	DEARBORN	INV0372_01	LAUGHERY CREEK	PCBS (FISH TISSUE)
OHIO RIVER TRIBUTARIES	50902030702	OHIO	INV0372_01	LAUGHERY CREEK	TOTAL MERCURY (FISH TISSUE)
OHIO RIVER TRIBUTARIES	50902030702	DEARBORN	INV0372_02	LAUGHERY CREEK	IMPAIRED BIOTIC COMMUNITIES
OHIO RIVER TRIBUTARIES	50902030702	DEARBORN	INV0372_02	LAUGHERY CREEK	PCBS (FISH TISSUE)
OHIO RIVER TRIBUTARIES	50902030702	DEARBORN	INV0372_02	LAUGHERY CREEK	TOTAL MERCURY (FISH TISSUE)
OHIO RIVER TRIBUTARIES	50902030702	DEARBORN	INV0372_03	LAUGHERY CREEK	PCBS (FISH TISSUE)
OHIO RIVER TRIBUTARIES	50902030702	DEARBORN	INV0372_03	LAUGHERY CREEK	TOTAL MERCURY (FISH TISSUE)
OHIO RIVER TRIBUTARIES	50902030702	DEARBORN	INV0372_03	LAUGHERY CREEK	IMPAIRED BIOTIC COMMUNITIES
OHIO RIVER TRIBUTARIES	50902030702	DEARBORN	INV0372_04	LAUGHERY CREEK	PCBS (FISH TISSUE)
OHIO RIVER TRIBUTARIES	50902030702	DEARBORN	INV0372_04	LAUGHERY CREEK	TOTAL MERCURY (FISH TISSUE)
OHIO RIVER TRIBUTARIES	50902030702	DEARBORN	INV0372_04	LAUGHERY CREEK	IMPAIRED BIOTIC COMMUNITIES
OHIO RIVER TRIBUTARIES	50902031007	SWITZERLAND	INV03A7_T1003	LOG LICK CREEK - UNNAMED TRIBUTARY	E. COLI
WHITE RIVER, WEST FORK	51202011309	MARION	INW01D9_01	WHITE LICK CREEK, EAST FORK	IMPAIRED BIOTIC COMMUNITIES
WHITE RIVER, WEST FORK	51202020101	BROWN	INW0211_T1002	BEANBLOSSOM CREEK	E. COLI
WHITE RIVER, WEST FORK	51202020101	BROWN	INW0211_T1004	HOPPERS BRANCH	E. COLI
WHITE RIVER, WEST FORK	51202020106	MONROE	INW0216_01	BEANBLOSSOM CREEK	PCBS (FISH TISSUE)

BASIN	HYDROLOGIC UNIT CODE	COUNTY	ASSESSMENT UNIT ID	ASSESSMENT UNIT NAME	CAUSE OF IMPAIRMENT
WHITE RIVER, WEST FORK	51202020107	MONROE	INW0217_01	BEANBLOSSOM CREEK	PCBS (FISH TISSUE)
WHITE RIVER, WEST FORK	51202020108	MONROE	INW0218_01	BEANBLOSSOM CREEK	PCBS (FISH TISSUE)
WHITE RIVER, WEST FORK	51202020202	OWEN	INW0222_01	WHITE RIVER	IMPAIRED BIOTIC COMMUNITIES
WHITE RIVER, WEST FORK	51202020202	OWEN	INW0222_01	WHITE RIVER	TOTAL MERCURY (FISH TISSUE)
WHITE RIVER, WEST FORK	51202020202	OWEN	INW0222_01	WHITE RIVER	PCBS (FISH TISSUE)
WHITE RIVER, WEST FORK	51202020202	OWEN	INW0222_01	WHITE RIVER	NUTRIENTS
WHITE RIVER, WEST FORK	51202020203	OWEN	INW0223_T1003	MCCORMICKS CREEK	DISSOLVED OXYGEN
WHITE RIVER, WEST FORK	51202020203	OWEN	INW0223_T1003	MCCORMICKS CREEK	IMPAIRED BIOTIC COMMUNITIES
WHITE RIVER, WEST FORK	51202020205	OWEN	INW0225_01	WHITE RIVER	TOTAL MERCURY (FISH TISSUE)
WHITE RIVER, WEST FORK	51202020205	OWEN	INW0225_01	WHITE RIVER	PCBS (FISH TISSUE)
WHITE RIVER, WEST FORK	51202020209	OWEN	INW0229_02	FISH CREEK	IMPAIRED BIOTIC COMMUNITIES
WHITE RIVER, WEST FORK	51202020210	OWEN	INW022A_01	WHITE RIVER	PCBS (FISH TISSUE)
WHITE RIVER, WEST FORK	51202020210	OWEN	INW022A_01	WHITE RIVER	TOTAL MERCURY (FISH TISSUE)
WHITE RIVER, WEST FORK	51202020211	GREENE	INW022B_01	WHITE RIVER	PCBS (FISH TISSUE)
WHITE RIVER, WEST FORK	51202020301	MONROE	INW0231_01	RICHLAND CREEK	PCBS (FISH TISSUE)
WHITE RIVER, WEST FORK	51202020301	MONROE	INW0231_01	RICHLAND CREEK	NUTRIENTS
WHITE RIVER, WEST FORK	51202020301	MONROE	INW0231_01	RICHLAND CREEK	DISSOLVED OXYGEN
WHITE RIVER, WEST FORK	51202020301	GREENE	INW0231_02	RICHLAND CREEK	PCBS (FISH TISSUE)
WHITE RIVER, WEST FORK	51202020305	GREENE	INW0235_T1002	CAMP CREEK	E. COLI
WHITE RIVER, WEST FORK	51202020404	GREENE	INW0244_01	WHITE RIVER	NUTRIENTS
WHITE RIVER, WEST FORK	51202020404	GREENE	INW0244_01	WHITE RIVER	PCBS (FISH TISSUE)
WHITE RIVER, WEST FORK	51202020504	GREENE	INW0254_01	WHITE RIVER	PCBS (FISH TISSUE)
WHITE RIVER, WEST FORK	51202020505	GREENE	INW0255_01	FOURMILE CREEK	E. COLI
WHITE RIVER, WEST FORK	51202020505	GREENE	INW0255_01	FOURMILE CREEK	IMPAIRED BIOTIC COMMUNITIES
WHITE RIVER, WEST FORK	51202020505	GREENE	INW0255_T1001	HALL BRANCH	E. COLI
WHITE RIVER, WEST FORK	51202020505	GREENE	INW0255_T1001	HALL BRANCH	IMPAIRED BIOTIC COMMUNITIES

BASIN	HYDROLOGIC UNIT CODE	COUNTY	ASSESSMENT UNIT ID	ASSESSMENT UNIT NAME	CAUSE OF IMPAIRMENT
WHITE RIVER, WEST FORK	51202020505	GREENE	INW0255_T1002	TIMMONS DITCH	IMPAIRED BIOTIC COMMUNITIES
WHITE RIVER, WEST FORK	51202020505	GREENE	INW0255_T1002	TIMMONS DITCH	E. COLI
WHITE RIVER, WEST FORK	51202020506	GREENE	INW0256_01	WHITE RIVER	PCBS (FISH TISSUE)
WHITE RIVER, WEST FORK	51202020506	GREENE	INW0256_01	WHITE RIVER	E. COLI
WHITE RIVER, WEST FORK	51202020506	GREENE	INW0256_01	WHITE RIVER	IMPAIRED BIOTIC COMMUNITIES
WHITE RIVER, WEST FORK	51202020508	DAVIESS	INW0258_01	WHITE RIVER	PCBS (FISH TISSUE)
WHITE RIVER, WEST FORK	51202020602	GREENE	INW0262_01	BUCK CREEK	E. COLI
WHITE RIVER, WEST FORK	51202020603	GREENE	INW0263_01	BLACK CREEK	IMPAIRED BIOTIC COMMUNITIES
WHITE RIVER, WEST FORK	51202020603	SULLIVAN	INW0263_02	SPENCER CREEK	IMPAIRED BIOTIC COMMUNITIES
WHITE RIVER, WEST FORK	51202020604	GREENE	INW0264_01	BLACK CREEK	E. COLI
WHITE RIVER, WEST FORK	51202020605	KNOX	INW0265_01	BLACK CREEK	E. COLI
WHITE RIVER, WEST FORK	51202020605	KNOX	INW0265_T1001	SINGER DITCH	E. COLI
WHITE RIVER, WEST FORK	51202020605	KNOX	INW0265_T1002	HILL DITCH	E. COLI
WHITE RIVER, WEST FORK	51202020701	DAVIESS	INW0271_02	FLAT CREEK	NUTRIENTS
WHITE RIVER, WEST FORK	51202020701	DAVIESS	INW0271_02	FLAT CREEK	DISSOLVED OXYGEN
WHITE RIVER, WEST FORK	51202020701	DAVIESS	INW0271_T1003	FLAT CREEK	DISSOLVED OXYGEN
WHITE RIVER, WEST FORK	51202020701	DAVIESS	INW0271_T1003	FLAT CREEK	NUTRIENTS
WHITE RIVER, WEST FORK	51202020706	DAVIESS	INW0276_01	PRAIRIE CREEK, NORTH FORK	IMPAIRED BIOTIC COMMUNITIES
WHITE RIVER, WEST FORK	51202020706	DAVIESS	INW0276_02	PRAIRIE CREEK, NORTH FORK	IMPAIRED BIOTIC COMMUNITIES
WHITE RIVER, WEST FORK	51202020707	DAVIESS	INW0277_01	PRAIRIE CREEK	IMPAIRED BIOTIC COMMUNITIES
WHITE RIVER, WEST FORK	51202020707	DAVIESS	INW0277_T1001	PRAIRIE CREEK - UNNAMED TRIBUTARY	E. COLI
WHITE RIVER, WEST FORK	51202020803	KNOX	INW0283_01	WHITE RIVER	PCBS (FISH TISSUE)
WHITE RIVER, WEST FORK	51202020803	KNOX	INW0283_02	WHITE RIVER	PCBS (FISH TISSUE)
WHITE RIVER, WEST FORK	51202020804	KNOX	INW0284_01	WHITE RIVER	E. COLI
WHITE RIVER, WEST FORK	51202020804	KNOX	INW0284_01	WHITE RIVER	IMPAIRED BIOTIC COMMUNITIES
WHITE RIVER, WEST FORK	51202020804	KNOX	INW0284_01	WHITE RIVER	PCBS (FISH TISSUE)

BASIN	HYDROLOGIC UNIT CODE	COUNTY	ASSESSMENT UNIT ID	ASSESSMENT UNIT NAME	CAUSE OF IMPAIRMENT
WHITE RIVER, WEST FORK	51202020901	DAVIESS	INW0291_01	VEALE CREEK	E. COLI
WHITE RIVER, WEST FORK	51202020902	DAVIESS	INW0292_01	VEALE CREEK	E. COLI
WHITE RIVER, WEST FORK	51202020903	DAVIESS	INW0293_01	WHITE RIVER	IMPAIRED BIOTIC COMMUNITIES
WHITE RIVER, WEST FORK	51202020903	DAVIESS	INW0293_01	WHITE RIVER	PCBS (FISH TISSUE)
WHITE RIVER, WEST FORK	51202020903	DAVIESS	INW0293_T1001	HAWKINS CREEK	IMPAIRED BIOTIC COMMUNITIES
WHITE RIVER, WEST FORK	51202020905	KNOX	INW0295_T1001	KESSINGER DITCH - UNNAMED TRIBUTARY	DISSOLVED OXYGEN
WHITE RIVER, WEST FORK	51202020905	KNOX	INW0295_T1001	KESSINGER DITCH - UNNAMED TRIBUTARY	PH
WHITE RIVER, WEST FORK	51202020907	KNOX	INW0297_01	WHITE RIVER	PCBS (FISH TISSUE)
WHITE RIVER, WEST FORK	51202020907	KNOX	INW0297_01	WHITE RIVER	IMPAIRED BIOTIC COMMUNITIES
WHITE RIVER, WEST FORK	51202020907	DAVIESS	INW0297_02	WHITE RIVER	PCBS (FISH TISSUE)
WHITE RIVER, WEST FORK	51202020907	DAVIESS	INW0297_02	WHITE RIVER	IMPAIRED BIOTIC COMMUNITIES
WHITE RIVER, WEST FORK	51202021001	PIKE	INW02A1_01	WHITE RIVER	IMPAIRED BIOTIC COMMUNITIES
WHITE RIVER, WEST FORK	51202021001	PIKE	INW02A1_01	WHITE RIVER	PCBS (FISH TISSUE)
WHITE RIVER, WEST FORK	51202021003	KNOX	INW02A3_01	WHITE RIVER	IMPAIRED BIOTIC COMMUNITIES
WHITE RIVER, WEST FORK	51202021003	KNOX	INW02A3_01	WHITE RIVER	PCBS (FISH TISSUE)
WHITE RIVER, WEST FORK	51202021004	PIKE	INW02A4_01	HARBIN CREEK	E. COLI
WHITE RIVER, WEST FORK	51202021004	PIKE	INW02A4_02	CONGER CREEK	E. COLI
WHITE RIVER, WEST FORK	51202021004	PIKE	INW02A4_T1002	CONGER CREEK	E. COLI
WHITE RIVER, WEST FORK	51202021004	PIKE	INW02A4_T1003	HARBIN CREEK - UNNAMED TRIBUTARY	E. COLI
WHITE RIVER, WEST FORK	51202021006	GIBSON	INW02A6_02	WHITE RIVER	PCBS (FISH TISSUE)
WHITE RIVER, WEST FORK	51202021006	KNOX	INW02A6_03	WHITE RIVER	PCBS (FISH TISSUE)
WHITE RIVER, WEST FORK	51202021007	KNOX	INW02A7_01	WHITE RIVER	IMPAIRED BIOTIC COMMUNITIES
WHITE RIVER, WEST FORK	51202021007	KNOX	INW02A7_01	WHITE RIVER	PCBS (FISH TISSUE)
WHITE RIVER, WEST FORK	51202030101	BOONE	INW0311_01	EDLIN DITCH	E. COLI
WHITE RIVER, WEST FORK	51202030101	BOONE	INW0311_T1002	GRASSY BRANCH	E. COLI
WHITE RIVER, WEST FORK	51202030102	HENDRICKS	INW0312_01	BIG WALNUT CREEK, EAST FORK	E. COLI

BASIN	HYDROLOGIC UNIT CODE	COUNTY	ASSESSMENT UNIT ID	ASSESSMENT UNIT NAME	CAUSE OF IMPAIRMENT
WHITE RIVER, WEST FORK	51202030104	HENDRICKS	INW0314_01	BIG WALNUT CREEK	E. COLI
WHITE RIVER, WEST FORK	51202030104	BOONE	INW0314_T1001	CUNNINGHAM DITCH	E. COLI
WHITE RIVER, WEST FORK	51202030201	PUTNAM	INW0321_01	OWL CREEK	E. COLI
WHITE RIVER, WEST FORK	51202030201	PUTNAM	INW0321_02	OWL CREEK	E. COLI
WHITE RIVER, WEST FORK	51202030201	PUTNAM	INW0321_T1003	OWL CREEK - UNNAMED TRIBUTARY	E. COLI
WHITE RIVER, WEST FORK	51202030201	PUTNAM	INW0321_T1005	OWL CREEK - UNNAMED TRIBUTARY	E. COLI
WHITE RIVER, WEST FORK	51202030201	PUTNAM	INW0321_T1007	OWL CREEK - UNNAMED TRIBUTARY	E. COLI
WHITE RIVER, WEST FORK	51202030202	PUTNAM	INW0322_01	LITTLE WALNUT CREEK	E. COLI
WHITE RIVER, WEST FORK	51202030202	PUTNAM	INW0322_02	LITTLE WALNUT CREEK	E. COLI
WHITE RIVER, WEST FORK	51202030202	PUTNAM	INW0322_03	JONES CREEK	IMPAIRED BIOTIC COMMUNITIES
WHITE RIVER, WEST FORK	51202030202	PUTNAM	INW0322_03	JONES CREEK	E. COLI
WHITE RIVER, WEST FORK	51202030202	PUTNAM	INW0322_04	JONES CREEK	E. COLI
WHITE RIVER, WEST FORK	51202030202	PUTNAM	INW0322_05	FALLS BRANCH	E. COLI
WHITE RIVER, WEST FORK	51202030202	PUTNAM	INW0322_T1003	LITTLE WALNUT CREEK - UNNAMED TRIBUTARY	E. COLI
WHITE RIVER, WEST FORK	51202030203	PUTNAM	INW0323_01	LITTLE WALNUT CREEK	E. COLI
WHITE RIVER, WEST FORK	51202030203	PUTNAM	INW0323_02	LONG BRANCH	E. COLI
WHITE RIVER, WEST FORK	51202030203	PUTNAM	INW0323_T1004	LEATHERMAN CREEK	E. COLI
WHITE RIVER, WEST FORK	51202030203	PUTNAM	INW0323_T1009	LONG BRANCH - UNNAMED TRIBUTARY	E. COLI
WHITE RIVER, WEST FORK	51202030301	PUTNAM	INW0331_02	LITTLE DEER CREEK	IMPAIRED BIOTIC COMMUNITIES
WHITE RIVER, WEST FORK	51202030303	PUTNAM	INW0333_01	DEER CREEK	E. COLI
WHITE RIVER, WEST FORK	51202030303	PUTNAM	INW0333_02	DEER CREEK	E. COLI
WHITE RIVER, WEST FORK	51202030303	PUTNAM	INW0333_T1001	MOSQUITO CREEK	E. COLI
WHITE RIVER, WEST FORK	51202030303	PUTNAM	INW0333_T1003	ROCKY CREEK	E. COLI
WHITE RIVER, WEST FORK	51202030303	PUTNAM	INW0333_T1004	DEWEESE CREEK - UNNAMED TRIBUTARY	E. COLI
WHITE RIVER, WEST FORK	51202030303	PUTNAM	INW0333_T1006	LEATHERWOOD CREEK	E. COLI
WHITE RIVER, WEST FORK	51202030401	PUTNAM	INW0341_01	BIG WALNUT CREEK	E. COLI

BASIN	HYDROLOGIC UNIT CODE	COUNTY	ASSESSMENT UNIT ID	ASSESSMENT UNIT NAME	CAUSE OF IMPAIRMENT
WHITE RIVER, WEST FORK	51202030401	HENDRICKS	INW0341_T1007	BIG WALNUT CREEK - UNNAMED TRIBUTARY	E. COLI
WHITE RIVER, WEST FORK	51202030402	PUTNAM	INW0342_01	CLEAR CREEK	E. COLI
WHITE RIVER, WEST FORK	51202030402	PUTNAM	INW0342_02	CLEAR CREEK	E. COLI
WHITE RIVER, WEST FORK	51202030402	PUTNAM	INW0342_T1001	CLEAR CREEK	E. COLI
WHITE RIVER, WEST FORK	51202030402	PUTNAM	INW0342_T1003	CLEAR CREEK - UNNAMED TRIBUTARY	E. COLI
WHITE RIVER, WEST FORK	51202030402	PUTNAM	INW0342_T1004	MILLER CREEK	E. COLI
WHITE RIVER, WEST FORK	51202030403	PUTNAM	INW0343_01	BIG WALNUT CREEK	E. COLI
WHITE RIVER, WEST FORK	51202030403	PUTNAM	INW0343_T1001	PLUM CREEK	E. COLI
WHITE RIVER, WEST FORK	51202030403	PUTNAM	INW0343_T1002	BLEDSOE BRANCH	E. COLI
WHITE RIVER, WEST FORK	51202030404	PUTNAM	INW0344_01	BIG WALNUT CREEK	E. COLI
WHITE RIVER, WEST FORK	51202030405	PUTNAM	INW0345_01	BIG WALNUT CREEK	E. COLI
WHITE RIVER, WEST FORK	51202030405	PUTNAM	INW0345_01	BIG WALNUT CREEK	TOTAL MERCURY (FISH TISSUE)
WHITE RIVER, WEST FORK	51202030405	PUTNAM	INW0345_02	BIG WALNUT CREEK	E. COLI
WHITE RIVER, WEST FORK	51202030405	PUTNAM	INW0345_02	BIG WALNUT CREEK	TOTAL MERCURY (FISH TISSUE)
WHITE RIVER, WEST FORK	51202030405	PUTNAM	INW0345_T1002	MAIDEN RUN	IMPAIRED BIOTIC COMMUNITIES
WHITE RIVER, WEST FORK	51202030405	PUTNAM	INW0345_T1003	JOHNSON BRANCH	E. COLI
WHITE RIVER, WEST FORK	51202030508	PUTNAM	INW0358_01	MILL CREEK	E. COLI
WHITE RIVER, WEST FORK	51202030508	PUTNAM	INW0358_T1001	BELLE UNION BRANCH	E. COLI
WHITE RIVER, WEST FORK	51202030508	PUTNAM	INW0358_T1002	COTTON BRANCH - UNNAMED TRIBUTARY	E. COLI
WHITE RIVER, WEST FORK	51202030509	PUTNAM	INW0359_01	MILL CREEK	E. COLI
WHITE RIVER, WEST FORK	51202030509	PUTNAM	INW0359_T1001	VERMILLION BRANCH	E. COLI
WHITE RIVER, WEST FORK	51202030509	PUTNAM	INW0359_T1003	HIGGINS BRANCH	E. COLI
WHITE RIVER, WEST FORK	51202030509	PUTNAM	INW0359_T1004	HIGGINS BRANCH	E. COLI
WHITE RIVER, WEST FORK	51202030510	PUTNAM	INW035A_01	MILL CREEK	E. COLI
WHITE RIVER, WEST FORK	51202030510	OWEN	INW035A_T1005	MILL CREEK - UNNAMED TRIBUTARY	E. COLI
WHITE RIVER, WEST FORK	51202030512	PUTNAM	INW035C_03	MILL CREEK	E. COLI

BASIN	HYDROLOGIC UNIT CODE	COUNTY	ASSESSMENT UNIT ID	ASSESSMENT UNIT NAME	CAUSE OF IMPAIRMENT
WHITE RIVER, WEST FORK	51202030601	CLAY	INW0361_01	BIRCH CREEK	DISSOLVED OXYGEN
WHITE RIVER, WEST FORK	51202030601	CLAY	INW0361_01	BIRCH CREEK	IMPAIRED BIOTIC COMMUNITIES
WHITE RIVER, WEST FORK	51202030601	CLAY	INW0361_01	BIRCH CREEK	NUTRIENTS
WHITE RIVER, WEST FORK	51202030601	CLAY	INW0361_T1001	LITTLE BIRCH CREEK	IMPAIRED BIOTIC COMMUNITIES
WHITE RIVER, WEST FORK	51202030601	CLAY	INW0361_T1001	LITTLE BIRCH CREEK	NUTRIENTS
WHITE RIVER, WEST FORK	51202030601	CLAY	INW0361_T1001	LITTLE BIRCH CREEK	DISSOLVED OXYGEN
WHITE RIVER, WEST FORK	51202030701	CLAY	INW0371_01	CROYS CREEK	E. COLI
WHITE RIVER, WEST FORK	51202030701	CLAY	INW0371_T1001	VAN BUREN CREEK	E. COLI
WHITE RIVER, WEST FORK	51202030702	PUTNAM	INW0372_01	CROYS CREEK	E. COLI
WHITE RIVER, WEST FORK	51202030702	CLAY	INW0372_T1001	BILLY CREEK	E. COLI
WHITE RIVER, WEST FORK	51202030702	CLAY	INW0372_T1002	GUN CREEK	E. COLI
WHITE RIVER, WEST FORK	51202030702	CLAY	INW0372_T1003	WESLEY DRAIN - UNNAMED TRIBUTARY	E. COLI
WHITE RIVER, WEST FORK	51202030702	PUTNAM	INW0372_T1004	CHURCH CREEK - UNNAMED TRIBUTARY	E. COLI
WHITE RIVER, WEST FORK	51202030703	OWEN	INW0373_01	JORDAN CREEK	E. COLI
WHITE RIVER, WEST FORK	51202030703	CLAY	INW0373_02	JORDAN CREEK	E. COLI
WHITE RIVER, WEST FORK	51202030703	OWEN	INW0373_T1001	JORDAN CREEK, NORTH FORK	E. COLI
WHITE RIVER, WEST FORK	51202030703	OWEN	INW0373_T1003	JORDAN CREEK - UNNAMED TRIBUTARY	E. COLI
WHITE RIVER, WEST FORK	51202030704	CLAY	INW0374_01	EEL RIVER	E. COLI
WHITE RIVER, WEST FORK	51202030704	CLAY	INW0374_T1002	SLATE RUN	E. COLI
WHITE RIVER, WEST FORK	51202030704	CLAY	INW0374_T1003	AHLEMEYER BRANCH	E. COLI
WHITE RIVER, WEST FORK	51202030804	CLAY	INW0384_01	EEL RIVER - UNNAMED TRIBUTARY	IMPAIRED BIOTIC COMMUNITIES
WHITE RIVER, EAST FORK	51202040102	HENRY	INW0412_01	BIG BLUE RIVER	IMPAIRED BIOTIC COMMUNITIES
WHITE RIVER, EAST FORK	51202040102	HENRY	INW0412_T1007	LICK BRANCH	E. COLI
WHITE RIVER, EAST FORK	51202040103	HENRY	INW0413_01	BIG BLUE RIVER	PCBS (FISH TISSUE)
WHITE RIVER, EAST FORK	51202040103	HENRY	INW0413_01	BIG BLUE RIVER	IMPAIRED BIOTIC COMMUNITIES
WHITE RIVER, EAST FORK	51202040106	HENRY	INW0416_01	BIG BLUE RIVER	IMPAIRED BIOTIC COMMUNITIES

BASIN	HYDROLOGIC UNIT CODE	COUNTY	ASSESSMENT UNIT ID	ASSESSMENT UNIT NAME	CAUSE OF IMPAIRMENT
WHITE RIVER, EAST FORK	51202040106	HENRY	INW0416_01	BIG BLUE RIVER	NUTRIENTS
WHITE RIVER, EAST FORK	51202040106	HENRY	INW0416_01	BIG BLUE RIVER	PCBS (FISH TISSUE)
WHITE RIVER, EAST FORK	51202040106	HENRY	INW0416_02	BIG BLUE RIVER	PCBS (FISH TISSUE)
WHITE RIVER, EAST FORK	51202040108	HENRY	INW0418_01	BIG BLUE RIVER	TOTAL MERCURY (FISH TISSUE)
WHITE RIVER, EAST FORK	51202040108	HENRY	INW0418_01	BIG BLUE RIVER	PCBS (FISH TISSUE)
WHITE RIVER, EAST FORK	51202040108	RUSH	INW0418_02	BIG BLUE RIVER	PCBS (FISH TISSUE)
WHITE RIVER, EAST FORK	51202040108	RUSH	INW0418_02	BIG BLUE RIVER	TOTAL MERCURY (FISH TISSUE)
WHITE RIVER, EAST FORK	51202040205	SHELBY	INW0425_01	LITTLE BLUE RIVER	E. COLI
WHITE RIVER, EAST FORK	51202040205	SHELBY	INW0425_T1001	LITTLE BLUE RIVER - UNNAMED TRIBUTARY	E. COLI
WHITE RIVER, EAST FORK	51202040304	SHELBY	INW0434_01	BRANDYWINE CREEK	E. COLI
WHITE RIVER, EAST FORK	51202040401	HANCOCK	INW0441_01	SUGAR CREEK	DISSOLVED OXYGEN
WHITE RIVER, EAST FORK	51202040401	HANCOCK	INW0441_01	SUGAR CREEK	NUTRIENTS
WHITE RIVER, EAST FORK	51202040504	MARION	INW0454_01	BUCK CREEK	E. COLI
WHITE RIVER, EAST FORK	51202040504	MARION	INW0454_T1003	BIG RUN	E. COLI
WHITE RIVER, EAST FORK	51202040601	JOHNSON	INW0461_01	YOUNGS CREEK	E. COLI
WHITE RIVER, EAST FORK	51202040601	JOHNSON	INW0461_T1006	MOORES CREEK	E. COLI
WHITE RIVER, EAST FORK	51202040602	JOHNSON	INW0462_01	HURRICANE CREEK	E. COLI
WHITE RIVER, EAST FORK	51202040603	JOHNSON	INW0463_01	YOUNGS CREEK	E. COLI
WHITE RIVER, EAST FORK	51202040603	JOHNSON	INW0463_T1002	CANARY DITCH	E. COLI
WHITE RIVER, EAST FORK	51202040603	JOHNSON	INW0463_T1003	RAY CREEK	E. COLI
WHITE RIVER, EAST FORK	51202040604	JOHNSON	INW0464_01	YOUNGS CREEK	E. COLI
WHITE RIVER, EAST FORK	51202040604	JOHNSON	INW0464_02	YOUNGS CREEK	E. COLI
WHITE RIVER, EAST FORK	51202040604	JOHNSON	INW0464_T1008	AMITY DITCH	E. COLI
WHITE RIVER, EAST FORK	51202040701	SHELBY	INW0471_01	SNAIL CREEK	IMPAIRED BIOTIC COMMUNITIES
WHITE RIVER, EAST FORK	51202040701	SHELBY	INW0471_T1004	DRY FORK	IMPAIRED BIOTIC COMMUNITIES
WHITE RIVER, EAST FORK	51202040702	JOHNSON	INW0472_T1001	LEATHERWOOD CREEK	DISSOLVED OXYGEN

BASIN	HYDROLOGIC UNIT CODE	COUNTY	ASSESSMENT UNIT ID	ASSESSMENT UNIT NAME	CAUSE OF IMPAIRMENT
WHITE RIVER, EAST FORK	51202040702	JOHNSON	INW0472_T1001	LEATHERWOOD CREEK	E. COLI
WHITE RIVER, EAST FORK	51202040702	JOHNSON	INW0472_T1001	LEATHERWOOD CREEK	IMPAIRED BIOTIC COMMUNITIES
WHITE RIVER, EAST FORK	51202040802	HANCOCK	INW0482_01	SIXMILE CREEK	E. COLI
WHITE RIVER, EAST FORK	51202040803	HANCOCK	INW0483_01	NAMELESS CREEK	E. COLI
WHITE RIVER, EAST FORK	51202040804	HANCOCK	INW0484_01	BIG BLUE RIVER	E. COLI
WHITE RIVER, EAST FORK	51202040805	SHELBY	INW0485_01	BIG BLUE RIVER	E. COLI
WHITE RIVER, EAST FORK	51202040805	SHELBY	INW0485_02	BIG BLUE RIVER	E. COLI
WHITE RIVER, EAST FORK	51202040805	SHELBY	INW0485_03	BIG BLUE RIVER	E. COLI
WHITE RIVER, EAST FORK	51202040805	SHELBY	INW0485_T1002	FORMAN BRANCH	E. COLI
WHITE RIVER, EAST FORK	51202040806	SHELBY	INW0486_02	BIG BLUE RIVER	E. COLI
WHITE RIVER, EAST FORK	51202040806	SHELBY	INW0486_02	BIG BLUE RIVER	PCBS (FISH TISSUE)
WHITE RIVER, EAST FORK	51202040807	SHELBY	INW0487_01	BIG BLUE RIVER	E. COLI
WHITE RIVER, EAST FORK	51202040807	SHELBY	INW0487_01	BIG BLUE RIVER	PCBS (FISH TISSUE)
WHITE RIVER, EAST FORK	51202040903	BARTHOLOMEW	INW0493_01	DRIFTWOOD RIVER	E. COLI
WHITE RIVER, EAST FORK	51202040904	BARTHOLOMEW	INW0494_01	DRIFTWOOD RIVER	E. COLI
WHITE RIVER, EAST FORK	51202050202	RUSH	INW0522_01	LITTLE FLATROCK RIVER	E. COLI
WHITE RIVER, EAST FORK	51202050301	RUSH	INW0531_T1002	HODGE DITCH	DISSOLVED OXYGEN
WHITE RIVER, EAST FORK	51202050301	RUSH	INW0531_T1002	HODGE DITCH	E. COLI
WHITE RIVER, EAST FORK	51202050301	RUSH	INW0531_T1002	HODGE DITCH	NUTRIENTS
WHITE RIVER, EAST FORK	51202050402	RUSH	INW0542_02	FLATROCK RIVER	TOTAL MERCURY (FISH TISSUE)
WHITE RIVER, EAST FORK	51202050403	RUSH	INW0543_01	FLATROCK RIVER	TOTAL MERCURY (FISH TISSUE)
WHITE RIVER, EAST FORK	51202050404	RUSH	INW0544_01	FLATROCK RIVER	TOTAL MERCURY (FISH TISSUE)
WHITE RIVER, EAST FORK	51202060101	RUSH	INW0611_01	CLIFTY CREEK, NORTH BRANCH	E. COLI
WHITE RIVER, EAST FORK	51202060102	DECATUR	INW0612_01	CLIFTY CREEK, MIDDLE FORK	E. COLI
WHITE RIVER, EAST FORK	51202060102	DECATUR	INW0612_T1005	CLIFTY CREEK, SOUTH BRANCH	E. COLI
WHITE RIVER, EAST FORK	51202060103	DECATUR	INW0613_03	CLIFTY CREEK	E. COLI

BASIN	HYDROLOGIC UNIT CODE	COUNTY	ASSESSMENT UNIT ID	ASSESSMENT UNIT NAME	CAUSE OF IMPAIRMENT
WHITE RIVER, EAST FORK	51202060104	DECATUR	INW0614_01	CLIFTY CREEK	E. COLI
WHITE RIVER, EAST FORK	51202060105	DECATUR	INW0615_02	CLIFTY CREEK, FALL FORK	IMPAIRED BIOTIC COMMUNITIES
WHITE RIVER, EAST FORK	51202060107	BARTHOLOMEW	INW0617_01	CLIFTY CREEK	E. COLI
WHITE RIVER, EAST FORK	51202060205	BARTHOLOMEW	INW0625_01	WHITE RIVER	E. COLI
WHITE RIVER, EAST FORK	51202060205	BARTHOLOMEW	INW0625_01	WHITE RIVER	PCBS (FISH TISSUE)
WHITE RIVER, EAST FORK	51202060301	DECATUR	INW0631_01	SAND CREEK	E. COLI
WHITE RIVER, EAST FORK	51202060303	DECATUR	INW0633_02	COBBS FORK	DISSOLVED OXYGEN
WHITE RIVER, EAST FORK	51202060305	DECATUR	INW0635_01	SAND CREEK	E. COLI
WHITE RIVER, EAST FORK	51202060308	DECATUR	INW0638_01	WYALOOSING CREEK	IMPAIRED BIOTIC COMMUNITIES
WHITE RIVER, EAST FORK	51202060310	BARTHOLOMEW	INW063A_02	SAND CREEK	E. COLI
WHITE RIVER, EAST FORK	51202060310	BARTHOLOMEW	INW063A_02	SAND CREEK	DISSOLVED OXYGEN
WHITE RIVER, EAST FORK	51202060401	BARTHOLOMEW	INW0641_01	WHITE CREEK, EAST FORK	IMPAIRED BIOTIC COMMUNITIES
WHITE RIVER, EAST FORK	51202060401	BARTHOLOMEW	INW0641_02	WHITE CREEK, EAST FORK	IMPAIRED BIOTIC COMMUNITIES
WHITE RIVER, EAST FORK	51202060401	BARTHOLOMEW	INW0641_T1002	WHITE CREEK, EAST FORK - UNNAMED TRIBUTARY	IMPAIRED BIOTIC COMMUNITIES
WHITE RIVER, EAST FORK	51202060405	JACKSON	INW0645_T1003	SPRAY CREEK	E. COLI
WHITE RIVER, EAST FORK	51202060501	JACKSON	INW0651_01	WHITE RIVER, EAST FORK	E. COLI
WHITE RIVER, EAST FORK	51202060501	JACKSON	INW0651_01	WHITE RIVER, EAST FORK	PCBS (FISH TISSUE)
WHITE RIVER, EAST FORK	51202060503	JACKSON	INW0653_01	WHITE RIVER, EAST FORK	E. COLI
WHITE RIVER, EAST FORK	51202060503	JACKSON	INW0653_01	WHITE RIVER, EAST FORK	PCBS (FISH TISSUE)
WHITE RIVER, EAST FORK	51202060601	JACKSON	INW0661_01	WHITE RIVER, EAST FORK	E. COLI
WHITE RIVER, EAST FORK	51202060601	JACKSON	INW0661_01	WHITE RIVER, EAST FORK	PCBS (FISH TISSUE)
WHITE RIVER, EAST FORK	51202060602	JACKSON	INW0662_01	WHITE RIVER, EAST FORK	PCBS (FISH TISSUE)
WHITE RIVER, EAST FORK	51202060602	JACKSON	INW0662_01	WHITE RIVER, EAST FORK	E. COLI
WHITE RIVER, EAST FORK	51202060603	JACKSON	INW0663_01	WHITE RIVER, EAST FORK	PCBS (FISH TISSUE)
WHITE RIVER, EAST FORK	51202070101	RIPLEY	INW0711_01	BIG CREEK	IMPAIRED BIOTIC COMMUNITIES
WHITE RIVER, EAST FORK	51202070101	RIPLEY	INW0711_02	BIG CREEK	IMPAIRED BIOTIC COMMUNITIES

BASIN	HYDROLOGIC UNIT CODE	COUNTY	ASSESSMENT UNIT ID	ASSESSMENT UNIT NAME	CAUSE OF IMPAIRMENT
WHITE RIVER, EAST FORK	51202070101	RIPLEY	INW0711_T1002	BIG CREEK - UNNAMED TRIBUTARY	IMPAIRED BIOTIC COMMUNITIES
WHITE RIVER, EAST FORK	51202070102	JEFFERSON	INW0712_01	BIG CREEK	IMPAIRED BIOTIC COMMUNITIES
WHITE RIVER, EAST FORK	51202070102	RIPLEY	INW0712_T1001	BIG CREEK - UNNAMED TRIBUTARY	IMPAIRED BIOTIC COMMUNITIES
WHITE RIVER, EAST FORK	51202070102	JEFFERSON	INW0712_T1002	BIG CREEK - UNNAMED TRIBUTARY	IMPAIRED BIOTIC COMMUNITIES
WHITE RIVER, EAST FORK	51202070102	JEFFERSON	INW0712_T1003	MARBLE CREEK	IMPAIRED BIOTIC COMMUNITIES
WHITE RIVER, EAST FORK	51202070103	JEFFERSON	INW0713_01	MIDDLE FORK CREEK	E. COLI
WHITE RIVER, EAST FORK	51202070103	JEFFERSON	INW0713_01	MIDDLE FORK CREEK	IMPAIRED BIOTIC COMMUNITIES
WHITE RIVER, EAST FORK	51202070103	JEFFERSON	INW0713_T1002	MIDDLE FORK CREEK - UNNAMED TRIBUTARY	E. COLI
WHITE RIVER, EAST FORK	51202070103	JEFFERSON	INW0713_T1002	MIDDLE FORK CREEK - UNNAMED TRIBUTARY	IMPAIRED BIOTIC COMMUNITIES
WHITE RIVER, EAST FORK	51202070103	JEFFERSON	INW0713_T1003	TURKEY BRANCH	E. COLI
WHITE RIVER, EAST FORK	51202070103	JEFFERSON	INW0713_T1003	TURKEY BRANCH	IMPAIRED BIOTIC COMMUNITIES
WHITE RIVER, EAST FORK	51202070104	JEFFERSON	INW0714_01	BIG CREEK	IMPAIRED BIOTIC COMMUNITIES
WHITE RIVER, EAST FORK	51202070105	JEFFERSON	INW0715_02	BIG CREEK	E. COLI
WHITE RIVER, EAST FORK	51202070105	JEFFERSON	INW0715_T1002	HARBERTS CREEK	IMPAIRED BIOTIC COMMUNITIES
WHITE RIVER, EAST FORK	51202070201	RIPLEY	INW0721_01	GRAHAM CREEK	DISSOLVED OXYGEN
WHITE RIVER, EAST FORK	51202070201	RIPLEY	INW0721_01	GRAHAM CREEK	NUTRIENTS
WHITE RIVER, EAST FORK	51202070201	RIPLEY	INW0721_T1001	GRAHAM CREEK, NORTH FORK	DISSOLVED OXYGEN
WHITE RIVER, EAST FORK	51202070202	RIPLEY	INW0722_01	LITTLE GRAHAM CREEK	PH
WHITE RIVER, EAST FORK	51202070202	RIPLEY	INW0722_01	LITTLE GRAHAM CREEK	DISSOLVED OXYGEN
WHITE RIVER, EAST FORK	51202070202	RIPLEY	INW0722_01	LITTLE GRAHAM CREEK	IMPAIRED BIOTIC COMMUNITIES
WHITE RIVER, EAST FORK	51202070202	RIPLEY	INW0722_01	LITTLE GRAHAM CREEK	NUTRIENTS
WHITE RIVER, EAST FORK	51202070202	JENNINGS	INW0722_02	LITTLE GRAHAM CREEK	PH
WHITE RIVER, EAST FORK	51202070202	JENNINGS	INW0722_02	LITTLE GRAHAM CREEK	NUTRIENTS
WHITE RIVER, EAST FORK	51202070202	JENNINGS	INW0722_02	LITTLE GRAHAM CREEK	IMPAIRED BIOTIC COMMUNITIES
WHITE RIVER, EAST FORK	51202070202	JENNINGS	INW0722_02	LITTLE GRAHAM CREEK	DISSOLVED OXYGEN
WHITE RIVER, EAST FORK	51202070203	RIPLEY	INW0723_01	GRAHAM CREEK	DISSOLVED OXYGEN

BASIN	HYDROLOGIC UNIT CODE	COUNTY	ASSESSMENT UNIT ID	ASSESSMENT UNIT NAME	CAUSE OF IMPAIRMENT
WHITE RIVER, EAST FORK	51202070203	RIPLEY	INW0723_T1001	HUNGRY HOLLOW	DISSOLVED OXYGEN
WHITE RIVER, EAST FORK	51202070203	JENNINGS	INW0723_T1002	RUSH BRANCH	DISSOLVED OXYGEN
WHITE RIVER, EAST FORK	51202070301	RIPLEY	INW0731_01	OTTER CREEK	DISSOLVED OXYGEN
WHITE RIVER, EAST FORK	51202070301	RIPLEY	INW0731_01	OTTER CREEK	PH
WHITE RIVER, EAST FORK	51202070301	RIPLEY	INW0731_01	OTTER CREEK	NUTRIENTS
WHITE RIVER, EAST FORK	51202070301	RIPLEY	INW0731_01	OTTER CREEK	IMPAIRED BIOTIC COMMUNITIES
WHITE RIVER, EAST FORK	51202070301	RIPLEY	INW0731_T1001	LONG BRANCH	DISSOLVED OXYGEN
WHITE RIVER, EAST FORK	51202070301	RIPLEY	INW0731_T1001	LONG BRANCH	IMPAIRED BIOTIC COMMUNITIES
WHITE RIVER, EAST FORK	51202070301	RIPLEY	INW0731_T1001	LONG BRANCH	NUTRIENTS
WHITE RIVER, EAST FORK	51202070301	RIPLEY	INW0731_T1001	LONG BRANCH	PH
WHITE RIVER, EAST FORK	51202070301	RIPLEY	INW0731_T1002	LITTLE OTTER CREEK	IMPAIRED BIOTIC COMMUNITIES
WHITE RIVER, EAST FORK	51202070301	RIPLEY	INW0731_T1002	LITTLE OTTER CREEK	PH
WHITE RIVER, EAST FORK	51202070301	RIPLEY	INW0731_T1002	LITTLE OTTER CREEK	DISSOLVED OXYGEN
WHITE RIVER, EAST FORK	51202070302	RIPLEY	INW0732_01	OTTER CREEK	IMPAIRED BIOTIC COMMUNITIES
WHITE RIVER, EAST FORK	51202070302	RIPLEY	INW0732_01	OTTER CREEK	DISSOLVED OXYGEN
WHITE RIVER, EAST FORK	51202070302	JENNINGS	INW0732_02	OTTER CREEK	DISSOLVED OXYGEN
WHITE RIVER, EAST FORK	51202070302	JENNINGS	INW0732_02	OTTER CREEK	IMPAIRED BIOTIC COMMUNITIES
WHITE RIVER, EAST FORK	51202070302	RIPLEY	INW0732_T1001	FALLING TIMBER BRANCH	DISSOLVED OXYGEN
WHITE RIVER, EAST FORK	51202070302	RIPLEY	INW0732_T1001	FALLING TIMBER BRANCH	IMPAIRED BIOTIC COMMUNITIES
WHITE RIVER, EAST FORK	51202070303	JENNINGS	INW0733_01	OTTER CREEK	IMPAIRED BIOTIC COMMUNITIES
WHITE RIVER, EAST FORK	51202070303	JENNINGS	INW0733_T1005	CROOKED CREEK	IMPAIRED BIOTIC COMMUNITIES
WHITE RIVER, EAST FORK	51202070303	JENNINGS	INW0733_T1006	CROOKED CREEK - UNNAMED TRIBUTARY	IMPAIRED BIOTIC COMMUNITIES
WHITE RIVER, EAST FORK	51202070303	JENNINGS	INW0733_T1007	GOOSE RUN	IMPAIRED BIOTIC COMMUNITIES
WHITE RIVER, EAST FORK	51202070401	DECATUR	INW0741_01	VERNON FORK MUSCATATUCK RIVER	NUTRIENTS
WHITE RIVER, EAST FORK	51202070401	DECATUR	INW0741_01	VERNON FORK MUSCATATUCK RIVER	PH
WHITE RIVER, EAST FORK	51202070401	DECATUR	INW0741_01	VERNON FORK MUSCATATUCK RIVER	IMPAIRED BIOTIC COMMUNITIES

BASIN	HYDROLOGIC UNIT CODE	COUNTY	ASSESSMENT UNIT ID	ASSESSMENT UNIT NAME	CAUSE OF IMPAIRMENT
WHITE RIVER, EAST FORK	51202070401	DECATUR	INW0741_01	VERNON FORK MUSCATATUCK RIVER	DISSOLVED OXYGEN
WHITE RIVER, EAST FORK	51202070401	DECATUR	INW0741_02	VERNON FORK MUSCATATUCK RIVER	PH
WHITE RIVER, EAST FORK	51202070401	DECATUR	INW0741_02	VERNON FORK MUSCATATUCK RIVER	NUTRIENTS
WHITE RIVER, EAST FORK	51202070403	JENNINGS	INW0743_T1002	BRUSH CREEK	NUTRIENTS
WHITE RIVER, EAST FORK	51202070404	JENNINGS	INW0744_01	VERNON FORK MUSCATATUCK RIVER	IMPAIRED BIOTIC COMMUNITIES
WHITE RIVER, EAST FORK	51202070404	JENNINGS	INW0744_01	VERNON FORK MUSCATATUCK RIVER	NUTRIENTS
WHITE RIVER, EAST FORK	51202070404	JENNINGS	INW0744_T1002	LONG BRANCH	IMPAIRED BIOTIC COMMUNITIES
WHITE RIVER, EAST FORK	51202070404	JENNINGS	INW0744_T1002	LONG BRANCH	NUTRIENTS
WHITE RIVER, EAST FORK	51202070505	SCOTT	INW0755_02	STUCKER FORK	IMPAIRED BIOTIC COMMUNITIES
WHITE RIVER, EAST FORK	51202070505	SCOTT	INW0755_02	STUCKER FORK	AMMONIA
WHITE RIVER, EAST FORK	51202070505	SCOTT	INW0755_02	STUCKER FORK	DISSOLVED OXYGEN
WHITE RIVER, EAST FORK	51202070601	JEFFERSON	INW0761_01	LITTLE CREEK	E. COLI
WHITE RIVER, EAST FORK	51202070603	JEFFERSON	INW0763_01	BIG CREEK	E. COLI
WHITE RIVER, EAST FORK	51202070603	JEFFERSON	INW0763_T1001	WALTON CREEK	E. COLI
WHITE RIVER, EAST FORK	51202070606	JACKSON	INW0766_01	MUSCATATUCK RIVER	DISSOLVED OXYGEN
WHITE RIVER, EAST FORK	51202070606	SCOTT	INW0766_01	MUSCATATUCK RIVER	E. COLI
WHITE RIVER, EAST FORK	51202070606	SCOTT	INW0766_T1003	MUSCATATUCK RIVER - UNNAMED TRIBUTARY	E. COLI
WHITE RIVER, EAST FORK	51202070606	JACKSON	INW0766_T1004	DENS FORD DITCH	E. COLI
WHITE RIVER, EAST FORK	51202070701	JENNINGS	INW0771_01	VERNON FORK MUSCATATUCK RIVER	DISSOLVED OXYGEN
WHITE RIVER, EAST FORK	51202070701	JENNINGS	INW0771_01	VERNON FORK MUSCATATUCK RIVER	IMPAIRED BIOTIC COMMUNITIES
WHITE RIVER, EAST FORK	51202070701	JENNINGS	INW0771_01	VERNON FORK MUSCATATUCK RIVER	NUTRIENTS
WHITE RIVER, EAST FORK	51202070701	JENNINGS	INW0771_01	VERNON FORK MUSCATATUCK RIVER	PH
WHITE RIVER, EAST FORK	51202070701	JENNINGS	INW0771_01	VERNON FORK MUSCATATUCK RIVER	TOTAL MERCURY (FISH TISSUE)
WHITE RIVER, EAST FORK	51202070702	JENNINGS	INW0772_01	SIXMILE CREEK	IMPAIRED BIOTIC COMMUNITIES
WHITE RIVER, EAST FORK	51202070702	JENNINGS	INW0772_01A	SIXMILE CREEK	DISSOLVED OXYGEN
WHITE RIVER, EAST FORK	51202070702	JENNINGS	INW0772_01A	SIXMILE CREEK	IMPAIRED BIOTIC COMMUNITIES

BASIN	HYDROLOGIC UNIT CODE	COUNTY	ASSESSMENT UNIT ID	ASSESSMENT UNIT NAME	CAUSE OF IMPAIRMENT
WHITE RIVER, EAST FORK	51202070703	JENNINGS	INW0773_01	STORM CREEK	DISSOLVED OXYGEN
WHITE RIVER, EAST FORK	51202070703	JENNINGS	INW0773_01	STORM CREEK	IMPAIRED BIOTIC COMMUNITIES
WHITE RIVER, EAST FORK	51202070703	JACKSON	INW0773_02	STORM CREEK	DISSOLVED OXYGEN
WHITE RIVER, EAST FORK	51202070703	JACKSON	INW0773_02	STORM CREEK	IMPAIRED BIOTIC COMMUNITIES
WHITE RIVER, EAST FORK	51202070703	JENNINGS	INW0773_T1002	STORM CREEK - UNNAMED TRIBUTARY	DISSOLVED OXYGEN
WHITE RIVER, EAST FORK	51202070703	JENNINGS	INW0773_T1002	STORM CREEK - UNNAMED TRIBUTARY	IMPAIRED BIOTIC COMMUNITIES
WHITE RIVER, EAST FORK	51202070703	JACKSON	INW0773_T1004	STORM CREEK - UNNAMED TRIBUTARY	DISSOLVED OXYGEN
WHITE RIVER, EAST FORK	51202070703	JACKSON	INW0773_T1004	STORM CREEK - UNNAMED TRIBUTARY	IMPAIRED BIOTIC COMMUNITIES
WHITE RIVER, EAST FORK	51202070703	JENNINGS	INW0773_T1004A	STORM CREEK - UNNAMED TRIBUTARY	DISSOLVED OXYGEN
WHITE RIVER, EAST FORK	51202070703	JENNINGS	INW0773_T1004A	STORM CREEK - UNNAMED TRIBUTARY	IMPAIRED BIOTIC COMMUNITIES
WHITE RIVER, EAST FORK	51202070704	JENNINGS	INW0774_01	MUTTON CREEK	E. COLI
WHITE RIVER, EAST FORK	51202070704	JACKSON	INW0774_02	MUTTON CREEK	DISSOLVED OXYGEN
WHITE RIVER, EAST FORK	51202070704	JACKSON	INW0774_02	MUTTON CREEK	IMPAIRED BIOTIC COMMUNITIES
WHITE RIVER, EAST FORK	51202070704	JACKSON	INW0774_03	MUTTON CREEK	IMPAIRED BIOTIC COMMUNITIES
WHITE RIVER, EAST FORK	51202070704	JACKSON	INW0774_T1003	MUTTON CREEK - UNNAMED TRIBUTARY	DISSOLVED OXYGEN
WHITE RIVER, EAST FORK	51202070704	JACKSON	INW0774_T1003	MUTTON CREEK - UNNAMED TRIBUTARY	IMPAIRED BIOTIC COMMUNITIES
WHITE RIVER, EAST FORK	51202070704	JACKSON	INW0774_T1005	SANDY BRANCH	IMPAIRED BIOTIC COMMUNITIES
WHITE RIVER, EAST FORK	51202070704	JACKSON	INW0774_T1006	LUTHER MCDONALD DITCH	IMPAIRED BIOTIC COMMUNITIES
WHITE RIVER, EAST FORK	51202070705	JENNINGS	INW0775_01	VERNON FORK MUSCATATUCK RIVER	TOTAL MERCURY (FISH TISSUE)
WHITE RIVER, EAST FORK	51202070705	JENNINGS	INW0775_01	VERNON FORK MUSCATATUCK RIVER	DISSOLVED OXYGEN
WHITE RIVER, EAST FORK	51202070705	JENNINGS	INW0775_T1001	POLLY BRANCH	DISSOLVED OXYGEN
WHITE RIVER, EAST FORK	51202070705	JENNINGS	INW0775_T1001	POLLY BRANCH	TOTAL MERCURY (FISH TISSUE)
WHITE RIVER, EAST FORK	51202070705	JENNINGS	INW0775_T1003	TEA CREEK	DISSOLVED OXYGEN
WHITE RIVER, EAST FORK	51202070705	JENNINGS	INW0775_T1003	TEA CREEK	E. COLI
WHITE RIVER, EAST FORK	51202070705	JENNINGS	INW0775_T1003	TEA CREEK	IMPAIRED BIOTIC COMMUNITIES
WHITE RIVER, EAST FORK	51202070802	WASHINGTON	INW0782_01	ELK CREEK	E. COLI

BASIN	HYDROLOGIC UNIT CODE	COUNTY	ASSESSMENT UNIT ID	ASSESSMENT UNIT NAME	CAUSE OF IMPAIRMENT
WHITE RIVER, EAST FORK	51202070902	WASHINGTON	INW0792_01	MUSCATATUCK RIVER	E. COLI
WHITE RIVER, EAST FORK	51202070902	JACKSON	INW0792_01	MUSCATATUCK RIVER	TOTAL MERCURY (FISH TISSUE)
WHITE RIVER, EAST FORK	51202070902	WASHINGTON	INW0792_01	MUSCATATUCK RIVER	DISSOLVED OXYGEN
WHITE RIVER, EAST FORK	51202070902	JACKSON	INW0792_02	SMART DITCH	DISSOLVED OXYGEN
WHITE RIVER, EAST FORK	51202070902	JACKSON	INW0792_02	SMART DITCH	E. COLI
WHITE RIVER, EAST FORK	51202070902	JACKSON	INW0792_02	SMART DITCH	IMPAIRED BIOTIC COMMUNITIES
WHITE RIVER, EAST FORK	51202070902	WASHINGTON	INW0792_03	MUSCATATUCK RIVER	DISSOLVED OXYGEN
WHITE RIVER, EAST FORK	51202070902	WASHINGTON	INW0792_03	MUSCATATUCK RIVER	E. COLI
WHITE RIVER, EAST FORK	51202070902	WASHINGTON	INW0792_03	MUSCATATUCK RIVER	TOTAL MERCURY (FISH TISSUE)
WHITE RIVER, EAST FORK	51202070904	WASHINGTON	INW0794_01	DELANEY CREEK	E. COLI
WHITE RIVER, EAST FORK	51202070904	WASHINGTON	INW0794_02	DELANEY CREEK	E. COLI
WHITE RIVER, EAST FORK	51202070904	WASHINGTON	INW0794_T1001	WINSLOW HOLLOW	E. COLI
WHITE RIVER, EAST FORK	51202070904	WASHINGTON	INW0794_T1002	SPURGEON HOLLOW	E. COLI
WHITE RIVER, EAST FORK	51202070904	WASHINGTON	INW0794_T1003	CLAY HILL HOLLOW	E. COLI
WHITE RIVER, EAST FORK	51202070904	WASHINGTON	INW0794_T1004	CLAY HILL HOLLOW	E. COLI
WHITE RIVER, EAST FORK	51202070904	WASHINGTON	INW0794_T1008	DUNCAN BRANCH	E. COLI
WHITE RIVER, EAST FORK	51202070905	JACKSON	INW0795_01	MUSCATATUCK RIVER	DISSOLVED OXYGEN
WHITE RIVER, EAST FORK	51202070905	JACKSON	INW0795_01	MUSCATATUCK RIVER	IMPAIRED BIOTIC COMMUNITIES
WHITE RIVER, EAST FORK	51202070905	JACKSON	INW0795_01	MUSCATATUCK RIVER	TOTAL MERCURY (FISH TISSUE)
WHITE RIVER, EAST FORK	51202070905	WASHINGTON	INW0795_02	MUSCATATUCK RIVER	PCBS (FISH TISSUE)
WHITE RIVER, EAST FORK	51202070905	WASHINGTON	INW0795_02	MUSCATATUCK RIVER	TOTAL MERCURY (FISH TISSUE)
WHITE RIVER, EAST FORK	51202070905	WASHINGTON	INW0795_02	MUSCATATUCK RIVER	DISSOLVED OXYGEN
WHITE RIVER, EAST FORK	51202070905	WASHINGTON	INW0795_02	MUSCATATUCK RIVER	IMPAIRED BIOTIC COMMUNITIES
WHITE RIVER, EAST FORK	51202080102	WASHINGTON	INW0812_01	BUFFALO CREEK	E. COLI
WHITE RIVER, EAST FORK	51202080102	WASHINGTON	INW0812_T1002	BUFFALO CREEK	E. COLI
WHITE RIVER, EAST FORK	51202080103	WASHINGTON	INW0813_02	TWIN CREEK	E. COLI

BASIN	HYDROLOGIC UNIT CODE	COUNTY	ASSESSMENT UNIT ID	ASSESSMENT UNIT NAME	CAUSE OF IMPAIRMENT
WHITE RIVER, EAST FORK	51202080104	JACKSON	INW0814_01	EAST FORK WHITE RIVER	PCBS (FISH TISSUE)
WHITE RIVER, EAST FORK	51202080203	LAWRENCE	INW0821_T1004	CRAWFORD CREEK	DISSOLVED OXYGEN
WHITE RIVER, EAST FORK	51202080202	LAWRENCE	INW0822_01	GUTHRIE CREEK	IMPAIRED BIOTIC COMMUNITIES
WHITE RIVER, EAST FORK	51202080202	JACKSON	INW0822_T1001	CLEAR SPRING CREEK	IMPAIRED BIOTIC COMMUNITIES
WHITE RIVER, EAST FORK	51202080202	JACKSON	INW0822_T1002	DRY CREEK	IMPAIRED BIOTIC COMMUNITIES
WHITE RIVER, EAST FORK	51202080203	LAWRENCE	INW0823_01	GUTHRIE CREEK	E. COLI
WHITE RIVER, EAST FORK	51202080203	LAWRENCE	INW0823_01	GUTHRIE CREEK	DISSOLVED OXYGEN
WHITE RIVER, EAST FORK	51202080203	LAWRENCE	INW0823_02	GUTHRIE CREEK	E. COLI
WHITE RIVER, EAST FORK	51202080203	LAWRENCE	INW0823_T1003A	CRAWFORD CREEK	DISSOLVED OXYGEN
WHITE RIVER, EAST FORK	51202080302	WASHINGTON	INW0832_01	EAST FORK WHITE RIVER	PCBS (FISH TISSUE)
WHITE RIVER, EAST FORK	51202080302	LAWRENCE	INW0832_02	EAST FORK WHITE RIVER	PCBS (FISH TISSUE)
WHITE RIVER, EAST FORK	51202080302	WASHINGTON	INW0832_T1002	CLIFTY CREEK	E. COLI
WHITE RIVER, EAST FORK	51202080302	WASHINGTON	INW0832_T1002	CLIFTY CREEK	PCBS (FISH TISSUE)
WHITE RIVER, EAST FORK	51202080304	LAWRENCE	INW0834_01	EAST FORK WHITE RIVER	PCBS (FISH TISSUE)
WHITE RIVER, EAST FORK	51202080304	LAWRENCE	INW0834_02	EAST FORK WHITE RIVER	PCBS (FISH TISSUE)
WHITE RIVER, EAST FORK	51202080701	BROWN	INW0871_T1004A	CROOKED CREEK	E. COLI
WHITE RIVER, EAST FORK	51202080802	MONROE	INW0882_01	CLEAR CREEK	PCBS (FISH TISSUE)
WHITE RIVER, EAST FORK	51202080803	MONROE	INW0883_01	CLEAR CREEK	PCBS (FISH TISSUE)
WHITE RIVER, EAST FORK	51202080803	MONROE	INW0883_01	CLEAR CREEK	E. COLI
WHITE RIVER, EAST FORK	51202080803	MONROE	INW0883_02	CLEAR CREEK	E. COLI
WHITE RIVER, EAST FORK	51202080803	MONROE	INW0883_02	CLEAR CREEK	PCBS (FISH TISSUE)
WHITE RIVER, EAST FORK	51202080804	LAWRENCE	INW0884_T1002	HENDERSON CREEK	IMPAIRED BIOTIC COMMUNITIES
WHITE RIVER, EAST FORK	51202080806	MONROE	INW0886_01	SALT CREEK	TOTAL MERCURY (FISH TISSUE)
WHITE RIVER, EAST FORK	51202080806	LAWRENCE	INW0886_02	SALT CREEK	PCBS (FISH TISSUE)
WHITE RIVER, EAST FORK	51202080806	LAWRENCE	INW0886_02	SALT CREEK	TOTAL MERCURY (FISH TISSUE)
WHITE RIVER, EAST FORK	51202080806	LAWRENCE	INW0886_03	SALT CREEK	PCBS (FISH TISSUE)

BASIN	HYDROLOGIC UNIT CODE	COUNTY	ASSESSMENT UNIT ID	ASSESSMENT UNIT NAME	CAUSE OF IMPAIRMENT
WHITE RIVER, EAST FORK	51202080806	LAWRENCE	INW0886_03	SALT CREEK	TOTAL MERCURY (FISH TISSUE)
WHITE RIVER, EAST FORK	51202080806	LAWRENCE	INW0886_04	SALT CREEK	PCBS (FISH TISSUE)
WHITE RIVER, EAST FORK	51202080806	LAWRENCE	INW0886_04	SALT CREEK	TOTAL MERCURY (FISH TISSUE)
WHITE RIVER, EAST FORK	51202080806	LAWRENCE	INW0886_T1004	WOLF CREEK	IMPAIRED BIOTIC COMMUNITIES
WHITE RIVER, EAST FORK	51202080806	LAWRENCE	INW0886_T1007	PLEASANT RUN	IMPAIRED BIOTIC COMMUNITIES
WHITE RIVER, EAST FORK	51202080806	LAWRENCE	INW0886_T1007	PLEASANT RUN	PCBS (FISH TISSUE)
WHITE RIVER, EAST FORK	51202080807	LAWRENCE	INW0887_01	SALT CREEK	PCBS (FISH TISSUE)
WHITE RIVER, EAST FORK	51202080807	LAWRENCE	INW0887_01	SALT CREEK	TOTAL MERCURY (FISH TISSUE)
WHITE RIVER, EAST FORK	51202080906	MARTIN	INW0896_01	INDIAN CREEK	TOTAL MERCURY (FISH TISSUE)
WHITE RIVER, EAST FORK	51202080906	MARTIN	INW0896_02	INDIAN CREEK	TOTAL MERCURY (FISH TISSUE)
WHITE RIVER, EAST FORK	51202081001	LAWRENCE	INW08A1_01	LEATHERWOOD CREEK	E. COLI
WHITE RIVER, EAST FORK	51202081001	LAWRENCE	INW08A1_02	SOUTH FORK LEATHERWOOD CREEK	E. COLI
WHITE RIVER, EAST FORK	51202081002	LAWRENCE	INW08A2_01	EAST FORK WHITE RIVER	PCBS (FISH TISSUE)
WHITE RIVER, EAST FORK	51202081003	LAWRENCE	INW08A3_01	EAST FORK WHITE RIVER	PCBS (FISH TISSUE)
WHITE RIVER, EAST FORK	51202081003	LAWRENCE	INW08A3_T1001	LEATHERWOOD CREEK	DISSOLVED OXYGEN
WHITE RIVER, EAST FORK	51202081003	LAWRENCE	INW08A3_T1001	LEATHERWOOD CREEK	E. COLI
WHITE RIVER, EAST FORK	51202081003	LAWRENCE	INW08A3_T1003	SPIDER CREEK	DISSOLVED OXYGEN
WHITE RIVER, EAST FORK	51202081003	LAWRENCE	INW08A3_T1003	SPIDER CREEK	E. COLI
WHITE RIVER, EAST FORK	51202081005	LAWRENCE	INW08A5_01	EAST FORK WHITE RIVER	PCBS (FISH TISSUE)
WHITE RIVER, EAST FORK	51202081006	MARTIN	INW08A6_01	EAST FORK WHITE RIVER	IMPAIRED BIOTIC COMMUNITIES
WHITE RIVER, EAST FORK	51202081006	LAWRENCE	INW08A6_01	EAST FORK WHITE RIVER	PCBS (FISH TISSUE)
WHITE RIVER, EAST FORK	51202081103	MARTIN	INW08B3_02	BOGGS CREEK	E. COLI
WHITE RIVER, EAST FORK	51202081103	MARTIN	INW08B3_03	BOGGS CREEK	E. COLI
WHITE RIVER, EAST FORK	51202081205	ORANGE	INW08C5_01	LOST RIVER	E. COLI
WHITE RIVER, EAST FORK	51202081303	ORANGE	INW08D3_01	LICK CREEK	E. COLI
WHITE RIVER, EAST FORK	51202081303	ORANGE	INW08D3_02	LICK CREEK	E. COLI

BASIN	HYDROLOGIC UNIT CODE	COUNTY	ASSESSMENT UNIT ID	ASSESSMENT UNIT NAME	CAUSE OF IMPAIRMENT
WHITE RIVER, EAST FORK	51202081304	ORANGE	INW08D4_01	FRENCH LICK CREEK	E. COLI
WHITE RIVER, EAST FORK	51202081304	ORANGE	INW08D4_T1010	FRENCH LICK CREEK - UNNAMED TRIBUTARY	IMPAIRED BIOTIC COMMUNITIES
WHITE RIVER, EAST FORK	51202081304	ORANGE	INW08D4_T1010	FRENCH LICK CREEK - UNNAMED TRIBUTARY	E. COLI
WHITE RIVER, EAST FORK	51202081305	ORANGE	INW08D5_02	LOST RIVER	E. COLI
WHITE RIVER, EAST FORK	51202081305	ORANGE	INW08D5_03	LOST RIVER	E. COLI
WHITE RIVER, EAST FORK	51202081307	MARTIN	INW08D7_01	LOST RIVER	E. COLI
WHITE RIVER, EAST FORK	51202081308	MARTIN	INW08D8_01	LOST RIVER	E. COLI
WHITE RIVER, EAST FORK	51202081308	MARTIN	INW08D8_T1003	LOST RIVER - UNNAMED TRIBUTARY (HARNER HOLLOW)	IMPAIRED BIOTIC COMMUNITIES
WHITE RIVER, EAST FORK	51202081308	MARTIN	INW08D8_T1003	LOST RIVER - UNNAMED TRIBUTARY (HARNER HOLLOW)	DISSOLVED OXYGEN
WHITE RIVER, EAST FORK	51202081402	LAWRENCE	INW08E2_01	BEAVER CREEK	IMPAIRED BIOTIC COMMUNITIES
WHITE RIVER, EAST FORK	51202081403	MARTIN	INW08E3_01	BEAVER CREEK	DISSOLVED OXYGEN
WHITE RIVER, EAST FORK	51202081403	MARTIN	INW08E3_T1001	BEAVER CREEK - UNNAMED TRIBUTARY	DISSOLVED OXYGEN
WHITE RIVER, EAST FORK	51202081404	MARTIN	INW08E4_01	EAST FORK WHITE RIVER	PCBS (FISH TISSUE)
WHITE RIVER, EAST FORK	51202081404	MARTIN	INW08E4_02	EAST FORK WHITE RIVER	PCBS (FISH TISSUE)
WHITE RIVER, EAST FORK	51202081404	MARTIN	INW08E4_T1001	INDIAN CREEK	TOTAL MERCURY (FISH TISSUE)
WHITE RIVER, EAST FORK	51202081406	MARTIN	INW08E6_01	EAST FORK WHITE RIVER	PCBS (FISH TISSUE)
WHITE RIVER, EAST FORK	51202081407	MARTIN	INW08E7_01	EAST FORK WHITE RIVER	PCBS (FISH TISSUE)
WHITE RIVER, EAST FORK	51202081502	MARTIN	INW08F2_01	LOWER EAST FORK WHITE RIVER	IMPAIRED BIOTIC COMMUNITIES
WHITE RIVER, EAST FORK	51202081502	MARTIN	INW08F2_01	LOWER EAST FORK WHITE RIVER	PCBS (FISH TISSUE)
WHITE RIVER, EAST FORK	51202081504	DAVIESS	INW08F4_01	EAST FORK WHITE RIVER	PCBS (FISH TISSUE)
WHITE RIVER, EAST FORK	51202081504	DUBOIS	INW08F4_02	EAST FORK WHITE RIVER	PCBS (FISH TISSUE)
WHITE RIVER, EAST FORK	51202081504	DAVIESS	INW08F4_T1001	SUGAR CREEK	DISSOLVED OXYGEN
WHITE RIVER, EAST FORK	51202081504	DAVIESS	INW08F4_T1001	SUGAR CREEK	E. COLI
WHITE RIVER, EAST FORK	51202081504	DAVIESS	INW08F4_T1002	EAST FORK WHITE RIVER - UNNAMED TRIBUTARY	DISSOLVED OXYGEN
WHITE RIVER, EAST FORK	51202081504	DAVIESS	INW08F4_T1002	EAST FORK WHITE RIVER - UNNAMED TRIBUTARY	E. COLI
WHITE RIVER, EAST FORK	51202081506	DUBOIS	INW08F6_01	EAST FORK WHITE RIVER	PCBS (FISH TISSUE)

BASIN	HYDROLOGIC UNIT CODE	COUNTY	ASSESSMENT UNIT ID	ASSESSMENT UNIT NAME	CAUSE OF IMPAIRMENT
WHITE RIVER, EAST FORK	51202081508	PIKE	INW08F8_01	EAST FORK WHITE RIVER	PCBS (FISH TISSUE)
WHITE RIVER, EAST FORK	51202081509	PIKE	INW08F9_01	EAST FORK WHITE RIVER	PCBS (FISH TISSUE)

Attachment 8
Waterbody Impairments Added to Category 5 Based on New or Revised Assessments

BASIN	HYDROLOGIC UNIT CODE	COUNTY	ASSESSMENT UNIT ID	ASSESSMENT UNIT NAME	CAUSE OF IMPAIRMENT
GREAT LAKES	41000030405	STEUBEN	INA0345_01	FISH CREEK	IMPAIRED BIOTIC COMMUNITIES
GREAT LAKES	41000030405	STEUBEN	INA0345_01	FISH CREEK	DISSOLVED OXYGEN
GREAT LAKES	41000030502	DEKALB	INA0352_03	BIG RUN	E. COLI
GREAT LAKES	41000030502	DEKALB	INA0352_04	BIG RUN	E. COLI
GREAT LAKES	41000030502	DEKALB	INA0352_04	BIG RUN	IMPAIRED BIOTIC COMMUNITIES
GREAT LAKES	41000030502	DEKALB	INA0352_05	BIG RUN	IMPAIRED BIOTIC COMMUNITIES
GREAT LAKES	41000030601	DEKALB	INA0361_01	MCCULLOUGH DITCH	E. COLI
GREAT LAKES	41000030601	DEKALB	INA0361_01A	MCCULLOUGH DITCH - UPSTREAM INDIAN LAKE	E. COLI
GREAT LAKES	41000030601	DEKALB	INA0361_02	LEINS DITCH	E. COLI
GREAT LAKES	41000030601	DEKALB	INA0361_T1001	MCCULOUGH DITCH - UNNAMED TRIBUTARY	E. COLI
GREAT LAKES	41000030604	DEKALB	INA0364_T1001	SMITH DITCH	E. COLI
GREAT LAKES	41000030604	DEKALB	INA0364_T1001	SMITH DITCH	IMPAIRED BIOTIC COMMUNITIES
GREAT LAKES	41000030604	DEKALB	INA0364_T1002	SMITH DITCH	E. COLI
GREAT LAKES	41000030702	DEKALB	INA0372_01	PECKHART DITCH	DISSOLVED OXYGEN
GREAT LAKES	41000030702	DEKALB	INA0372_01	PECKHART DITCH	IMPAIRED BIOTIC COMMUNITIES
GREAT LAKES	41000030704	NOBLE	INA0374_03	BLACK CREEK	E. COLI
GREAT LAKES	41000030704	NOBLE	INA0374_04	BLACK CREEK	E. COLI
GREAT LAKES	41000030704	DEKALB	INA0374_05	BLACK CREEK	IMPAIRED BIOTIC COMMUNITIES
GREAT LAKES	41000030704	DEKALB	INA0374_05	BLACK CREEK	E. COLI
GREAT LAKES	41000030704	NOBLE	INA0374_T1008	BILGER DITCH	E. COLI
GREAT LAKES	41000030704	NOBLE	INA0374_T1009	WAHN DITCH	E. COLI
GREAT LAKES	41000030704	NOBLE	INA0374_T1010	BLACK CREEK - UNNAMED TRIBUTARY	E. COLI
GREAT LAKES	41000030806	ALLEN	INA0386_01	ST. JOSEPH RIVER	IMPAIRED BIOTIC COMMUNITIES
GREAT LAKES	4100003090020	DEKALB	INA0392_01	PECKHART DITCH (HEADWATERS)	DISSOLVED OXYGEN
GREAT LAKES	4100003090020	DEKALB	INA0392_01	PECKHART DITCH (HEADWATERS)	IMPAIRED BIOTIC COMMUNITIES
GREAT LAKES	41000040305	ADAMS	INA0435_01	ST. MARY'S RIVER	IMPAIRED BIOTIC COMMUNITIES
GREAT LAKES	41000040305	ADAMS	INA0435_T1001	ST. MARY'S RIVER - UNNAMED TRIBUTARY	IMPAIRED BIOTIC COMMUNITIES

BASIN	HYDROLOGIC UNIT CODE	COUNTY	ASSESSMENT UNIT ID	ASSESSMENT UNIT NAME	CAUSE OF IMPAIRMENT
GREAT LAKES	41000040408	ADAMS	INA0448_01	ST. MARYS RIVER	NUTRIENTS
GREAT LAKES	41000040408	ADAMS	INA0448_T1008	KOOS DITCH	DISSOLVED OXYGEN
GREAT LAKES	41000040606	ALLEN	INA0466_01	ST. MARYS RIVER	NUTRIENTS
GREAT LAKES	41000050102	RIPLEY	INA0512_01	MAUMEE RIVER	IMPAIRED BIOTIC COMMUNITIES
GREAT LAKES	41000050102	JEFFERSON	INA0512_02	MAUMEE RIVER	IMPAIRED BIOTIC COMMUNITIES
GREAT LAKES	41000050103	CLARK	INA0513_01	MAUMEE RIVER	IMPAIRED BIOTIC COMMUNITIES
GREAT LAKES	41000050105	CLARK	INA0515_02	MAUMEE RIVER	NUTRIENTS
GREAT LAKES	41000050203	DEARBORN	INA0523_T1004	HAMM DITCH	E. COLI
GREAT LAKES	41000071204	ALLEN	INA07C4_01	FLATROCK CREEK	IMPAIRED BIOTIC COMMUNITIES
GREAT LAKES	41000071204	ALLEN	INA07C4_03	FLATROCK CREEK	DISSOLVED OXYGEN
GREAT LAKES	40400010204	LA PORTE	INC0124_T1002	SPRING CREEK - UNNAMED TRIBUTARY	IMPAIRED BIOTIC COMMUNITIES
GREAT LAKES	40400010401	LAPORTE	INC0141_01	LITTLE CALUMET RIVER, EAST ARM	DISSOLVED OXYGEN
GREAT LAKES	40400010401	LAPORTE	INC0141_01	LITTLE CALUMET RIVER, EAST ARM	IMPAIRED BIOTIC COMMUNITIES
GREAT LAKES	40400010401	LAPORTE	INC0141_T1001	LITTLE CALUMET RIVER, EAST ARM - UNNAMED TRIBUTARY	DISSOLVED OXYGEN
GREAT LAKES	40400010401	PORTER	INC0141_T1002	LITTLE CALUMET RIVER, EAST ARM - UNNAMED TRIBUTARY	IMPAIRED BIOTIC COMMUNITIES
GREAT LAKES	40400010401	LAPORTE	INC0141_T1003	REYNOLDS CREEK	IMPAIRED BIOTIC COMMUNITIES
GREAT LAKES	40400010401	LAPORTE	INC0141_T1004	LITTLE CALUMET RIVER, EAST ARM - UNNAMED TRIBUTARY	IMPAIRED BIOTIC COMMUNITIES
GREAT LAKES	40400010401	LAPORTE	INC0141_T1004	LITTLE CALUMET RIVER, EAST ARM - UNNAMED TRIBUTARY	E. COLI
GREAT LAKES	40400010303	PORTER	INC0142_01	LITTLE CALUMET RIVER, EAST ARM	DISSOLVED OXYGEN
GREAT LAKES	40400010303	PORTER	INC0142_01	LITTLE CALUMET RIVER, EAST ARM	IMPAIRED BIOTIC COMMUNITIES
GREAT LAKES	40400010303	PORTER	INC0142_01	LITTLE CALUMET RIVER, EAST ARM	NUTRIENTS
GREAT LAKES	40400010303	PORTER	INC0142_T1001	LITTLE CALUMET RIVER, EAST ARM - UNNAMED TRIBUTARY	IMPAIRED BIOTIC COMMUNITIES
GREAT LAKES	40400010303	PORTER	INC0142_T1001	LITTLE CALUMET RIVER, EAST ARM - UNNAMED TRIBUTARY	NUTRIENTS
GREAT LAKES	40400010303	PORTER	INC0142_T1001	LITTLE CALUMET RIVER, EAST ARM - UNNAMED TRIBUTARY	E. COLI
GREAT LAKES	40400010303	PORTER	INC0142_T1001	LITTLE CALUMET RIVER, EAST ARM - UNNAMED TRIBUTARY	DISSOLVED OXYGEN
GREAT LAKES	40400010303	PORTER	INC0142_T1002	LITTLE CALUMET RIVER, EAST ARM - UNNAMED TRIBUTARY	IMPAIRED BIOTIC COMMUNITIES
GREAT LAKES	40400010303	PORTER	INC0142_T1002	LITTLE CALUMET RIVER, EAST ARM - UNNAMED TRIBUTARY	E. COLI

BASIN	HYDROLOGIC UNIT CODE	COUNTY	ASSESSMENT UNIT ID	ASSESSMENT UNIT NAME	CAUSE OF IMPAIRMENT
GREAT LAKES	40400010402	PORTER	INC0142_T1003	LITTLE CALUMET RIVER, EAST ARM - UNNAMED TRIBUTARY	IMPAIRED BIOTIC COMMUNITIES
GREAT LAKES	40400010402	PORTER	INC0142_T1004	LITTLE CALUMET RIVER, EAST ARM - UNNAMED TRIBUTARY	NUTRIENTS
GREAT LAKES	40400010402	PORTER	INC0142_T1004	LITTLE CALUMET RIVER, EAST ARM - UNNAMED TRIBUTARY	DISSOLVED OXYGEN
GREAT LAKES	40400010402	PORTER	INC0142_T1004	LITTLE CALUMET RIVER, EAST ARM - UNNAMED TRIBUTARY	E. COLI
GREAT LAKES	40400010402	PORTER	INC0142_T1004	LITTLE CALUMET RIVER, EAST ARM - UNNAMED TRIBUTARY	IMPAIRED BIOTIC COMMUNITIES
GREAT LAKES	40400010403	PORTER	INC0143_T1005	LITTLE CALUMET RIVER, EAST ARM - UNNAMED TRIBUTARY	CHLORIDE
GREAT LAKES	40400010403	PORTER	INC0143_T1005	LITTLE CALUMET RIVER, EAST ARM - UNNAMED TRIBUTARY	E. COLI
GREAT LAKES	40400010403	PORTER	INC0143_T1005	LITTLE CALUMET RIVER, EAST ARM - UNNAMED TRIBUTARY	IMPAIRED BIOTIC COMMUNITIES
GREAT LAKES	40400010403	PORTER	INC0143_T1006	COFFEE CREEK	IMPAIRED BIOTIC COMMUNITIES
GREAT LAKES	40400010403	PORTER	INC0143_T1006	COFFEE CREEK	DISSOLVED OXYGEN
GREAT LAKES	40400010403	PORTER	INC0143_T1007	COFFEE CREEK - UNNAMED TRIBUTARY	NUTRIENTS
GREAT LAKES	40400010403	PORTER	INC0143_T1007	COFFEE CREEK - UNNAMED TRIBUTARY	IMPAIRED BIOTIC COMMUNITIES
GREAT LAKES	40400010403	PORTER	INC0143_T1007	COFFEE CREEK - UNNAMED TRIBUTARY	DISSOLVED OXYGEN
GREAT LAKES	40400010403	PORTER	INC0143_T1008	PETERSON DITCH	DISSOLVED OXYGEN
GREAT LAKES	40400010403	PORTER	INC0143_T1008	PETERSON DITCH	E. COLI
GREAT LAKES	40400010403	PORTER	INC0143_T1008	PETERSON DITCH	IMPAIRED BIOTIC COMMUNITIES
GREAT LAKES	40400010501	LAKE	INC0151_01	MAIN BEAVER DAM DITCH	E. COLI
GREAT LAKES	40400010501	LAKE	INC0151_01	MAIN BEAVER DAM DITCH	DISSOLVED OXYGEN
GREAT LAKES	40400010502	LAKE	INC0152_04	MAIN BEAVER DAM DITCH	AMMONIA
GREAT LAKES	40400010502	LAKE	INC0152_04	MAIN BEAVER DAM DITCH	DISSOLVED OXYGEN
GREAT LAKES	40400010502	LAKE	INC0152_04	MAIN BEAVER DAM DITCH	E. COLI
GREAT LAKES	40400010502	LAKE	INC0152_04	MAIN BEAVER DAM DITCH	NUTRIENTS
OHIO RIVER TRIBUTARIES	51402010501	SPENCER	INE0151_02	CROOKED CREEK	CHLORIDE
OHIO RIVER TRIBUTARIES	51402010501	SPENCER	INE0151_02	CROOKED CREEK	DISSOLVED OXYGEN
OHIO RIVER TRIBUTARIES	51402010501	SPENCER	INE0151_02	CROOKED CREEK	E. COLI
OHIO RIVER TRIBUTARIES	51402010501	SPENCER	INE0151_03	CROOKED CREEK	E. COLI
OHIO RIVER TRIBUTARIES	51402010501	SPENCER	INE0151_04	CROOKED CREEK	E. COLI

BASIN	HYDROLOGIC UNIT CODE	COUNTY	ASSESSMENT UNIT ID	ASSESSMENT UNIT NAME	CAUSE OF IMPAIRMENT
OHIO RIVER TRIBUTARIES	51402010801	SPENCER	INE0181_01	HONEY CREEK	E. COLI
OHIO RIVER TRIBUTARIES	51402010801	SPENCER	INE0181_02	HONEY CREEK	DISSOLVED OXYGEN
OHIO RIVER TRIBUTARIES	51402010801	SPENCER	INE0181_02	HONEY CREEK	IMPAIRED BIOTIC COMMUNITIES
OHIO RIVER TRIBUTARIES	51402010801	SPENCER	INE0181_T1001	HONEY CREEK - UNNAMED TRIBUTARY	E. COLI
OHIO RIVER TRIBUTARIES	51402010801	SPENCER	INE0181_T1002	HONEY CREEK - UNNAMED TRIBUTARY	E. COLI
OHIO RIVER TRIBUTARIES	51402010801	SPENCER	INE0181_T1003	HONEY CREEK - UNNAMED TRIBUTARY	E. COLI
OHIO RIVER TRIBUTARIES	51402010905	WARRICK	INE0195_02	LITTLE PIGEON CREEK	E. COLI
OHIO RIVER TRIBUTARIES	51402010908	SPENCER	INE0198_01	LITTLE PIGEON CREEK	E. COLI
OHIO RIVER TRIBUTARIES	51402010908	WARRICK	INE0198_02	LITTLE PIGEON CREEK	E. COLI
OHIO RIVER TRIBUTARIES	51402010908	WARRICK	INE0198_03	LITTLE PIGEON CREEK	E. COLI
OHIO RIVER TRIBUTARIES	51402010908	WARRICK	INE0198_04	LITTLE PIGEON CREEK	E. COLI
OHIO RIVER TRIBUTARIES	51402010908	WARRICK	INE0198_04	LITTLE PIGEON CREEK	IMPAIRED BIOTIC COMMUNITIES
OHIO RIVER TRIBUTARIES	51402010908	WARRICK	INE0198_05	LITTLE PIGEON CREEK	E. COLI
OHIO RIVER TRIBUTARIES	51402010908	SPENCER	INE0198_06	LITTLE PIGEON CREEK	E. COLI
OHIO RIVER TRIBUTARIES	51402010908	SPENCER	INE0198_T1018	EAST FORK LITTLE PIGEON CREEK	DISSOLVED OXYGEN
OHIO RIVER TRIBUTARIES	51402010908	SPENCER	INE0198_T1018	EAST FORK LITTLE PIGEON CREEK	NUTRIENTS
OHIO RIVER TRIBUTARIES	51402010908	SPENCER	INE0198_T1022	EAST FORK LITTLE PIGEON RIVER - UNNAMED TRIBUTARY	NUTRIENTS
OHIO RIVER TRIBUTARIES	51402010908	SPENCER	INE0198_T1022	EAST FORK LITTLE PIGEON RIVER - UNNAMED TRIBUTARY	DISSOLVED OXYGEN
OHIO RIVER TRIBUTARIES	51402010908	SPENCER	INE0198_T1023	EAST FORK LITTLE PIGEON RIVER - UNNAMED TRIBUTARY	NUTRIENTS
OHIO RIVER TRIBUTARIES	51402010908	SPENCER	INE0198_T1023	EAST FORK LITTLE PIGEON RIVER - UNNAMED TRIBUTARY	DISSOLVED OXYGEN
OHIO RIVER TRIBUTARIES	51402011004	SPENCER	INE01A4_T1041	HOOPPOLE DITCH - UNNAMED TRIBUTARY	DISSOLVED OXYGEN
OHIO RIVER TRIBUTARIES	51402011004	SPENCER	INE01A4_T1041	HOOPPOLE DITCH - UNNAMED TRIBUTARY	IMPAIRED BIOTIC COMMUNITIES
OHIO RIVER TRIBUTARIES	51402011006	WARRICK	INE01A6_02	LITTLE PIGEON CREEK	NUTRIENTS
OHIO RIVER TRIBUTARIES	51402011006	WARRICK	INE01A6_03	LITTLE PIGEON CREEK	NUTRIENTS
OHIO RIVER TRIBUTARIES	51402020104	GIBSON	INE0214_T1002	PIGEON CREEK - UNNAMED TRIBUTARY	NUTRIENTS
OHIO RIVER TRIBUTARIES	51402020104	GIBSON	INE0214_T1002	PIGEON CREEK - UNNAMED TRIBUTARY	DISSOLVED OXYGEN

BASIN	HYDROLOGIC UNIT CODE	COUNTY	ASSESSMENT UNIT ID	ASSESSMENT UNIT NAME	CAUSE OF IMPAIRMENT
OHIO RIVER TRIBUTARIES	51402020104	GIBSON	INE0214_T1002	PIGEON CREEK - UNNAMED TRIBUTARY	IMPAIRED BIOTIC COMMUNITIES
OHIO RIVER TRIBUTARIES	51402020203	GIBSON	INE0223_03	BIG CREEK	E. COLI
OHIO RIVER TRIBUTARIES	51402020204	WARRICK	INE0224_01	PIGEON CREEK	DISSOLVED OXYGEN
OHIO RIVER TRIBUTARIES	51402020204	WARRICK	INE0224_01	PIGEON CREEK	IMPAIRED BIOTIC COMMUNITIES
OHIO RIVER TRIBUTARIES	51402020204	WARRICK	INE0224_01	PIGEON CREEK	NUTRIENTS
OHIO RIVER TRIBUTARIES	51402020301	VANDERBURGH	INE0231_02	BLUEGRASS CREEK - UNNAMED TRIBUTARY	DISSOLVED OXYGEN
OHIO RIVER TRIBUTARIES	51402020301	VANDERBURGH	INE0231_02	BLUEGRASS CREEK - UNNAMED TRIBUTARY	IMPAIRED BIOTIC COMMUNITIES
GREAT LAKES	40500011002	STEUBEN	INJ01A2_01	PIGEON CREEK	IMPAIRED BIOTIC COMMUNITIES
GREAT LAKES	40500011008	LAGRANGE	INJ01A8_T1003	MUD LAKE INLET - UNNAMED TRIBUTARY	DISSOLVED OXYGEN
GREAT LAKES	40500011201	LAGRANGE	INJ01C1_T1005	EMMA LAKE INLET	IMPAIRED BIOTIC COMMUNITIES
GREAT LAKES	40500011201	LAGRANGE	INJ01C2_T1001	LITTLE ELKHART RIVER - UNNAMED TRIBUTARY	E. COLI
GREAT LAKES	40500011201	LAGRANGE	INJ01C2_T1001	LITTLE ELKHART RIVER - UNNAMED TRIBUTARY	IMPAIRED BIOTIC COMMUNITIES
GREAT LAKES	40500011201	LAGRANGE	INJ01C2_T1001	LITTLE ELKHART RIVER - UNNAMED TRIBUTARY	DISSOLVED OXYGEN
GREAT LAKES	40500011205	ELKHART	INJ01C5_02	LITTLE ELKHART RIVER	IMPAIRED BIOTIC COMMUNITIES
GREAT LAKES	40500011305	ELKHART	INJ01D5_01	ST. JOSEPH RIVER	IMPAIRED BIOTIC COMMUNITIES
GREAT LAKES	40500011505	NOBLE	INJ01F5_01	ELKHART RIVER, MIDDLE BRANCH	DISSOLVED OXYGEN
GREAT LAKES	40500011505	NOBLE	INJ01F5_01	ELKHART RIVER, MIDDLE BRANCH	E. COLI
GREAT LAKES	40500011505	NOBLE	INJ01F5_01	ELKHART RIVER, MIDDLE BRANCH	IMPAIRED BIOTIC COMMUNITIES
GREAT LAKES	40500011603	NOBLE	INJ01G3_T1001	RIMMEL BRANCH	IMPAIRED BIOTIC COMMUNITIES
GREAT LAKES	40500011603	NOBLE	INJ01G3_T1001	RIMMEL BRANCH	E. COLI
GREAT LAKES	40500011604	NOBLE	INJ01G4_01	ELKHART RIVER, SOUTH BRANCH	E. COLI
GREAT LAKES	40500011604	NOBLE	INJ01G4_01	ELKHART RIVER, SOUTH BRANCH	IMPAIRED BIOTIC COMMUNITIES
GREAT LAKES	40500011803	NOBLE	INJ01J3_01	SOLOMON CREEK	IMPAIRED BIOTIC COMMUNITIES
GREAT LAKES	40500011803	NOBLE	INJ01J3_01	SOLOMON CREEK	E. COLI
GREAT LAKES	40500011803	NOBLE	INJ01J3_T1001	IDEN BRANCH	E. COLI
GREAT LAKES	40500012004	ELKHART	INJ01L4_01	SAINT JOSEPH RIVER	IMPAIRED BIOTIC COMMUNITIES
GREAT LAKES	40500012201	ELKHART	INJ01N1_01	COBUS CREEK	E. COLI

BASIN	HYDROLOGIC UNIT CODE	COUNTY	ASSESSMENT UNIT ID	ASSESSMENT UNIT NAME	CAUSE OF IMPAIRMENT
GREAT LAKES	40500012201	ELKHART	INJ01N1_01	COBUS CREEK	IMPAIRED BIOTIC COMMUNITIES
GREAT LAKES	40500012205	ST JOSEPH	INJ01N5_T1003	BOWMAN CREEK	E. COLI
GREAT LAKES	40500012205	ST JOSEPH	INJ01N5_T1003	BOWMAN CREEK	IMPAIRED BIOTIC COMMUNITIES
OHIO RIVER TRIBUTARIES	51401010201	RIPLEY	INN0121_02	INDIAN KENTUCK CREEK	NUTRIENTS
OHIO RIVER TRIBUTARIES	51401010201	RIPLEY	INN0121_02	INDIAN KENTUCK CREEK	E. COLI
OHIO RIVER TRIBUTARIES	51401010201	RIPLEY	INN0121_02	INDIAN KENTUCK CREEK	IMPAIRED BIOTIC COMMUNITIES
OHIO RIVER TRIBUTARIES	51401010201	RIPLEY	INN0121_T1002	VESTAL BRANCH	IMPAIRED BIOTIC COMMUNITIES
OHIO RIVER TRIBUTARIES	51401010201	RIPLEY	INN0121_T1002	VESTAL BRANCH	NUTRIENTS
OHIO RIVER TRIBUTARIES	51401010201	RIPLEY	INN0121_T1002	VESTAL BRANCH	PH
OHIO RIVER TRIBUTARIES	51401010202	RIPLEY	INN0122_01	WILSON FORK	E. COLI
OHIO RIVER TRIBUTARIES	51401010202	RIPLEY	INN0122_01	WILSON FORK	IMPAIRED BIOTIC COMMUNITIES
OHIO RIVER TRIBUTARIES	51401010202	JEFFERSON	INN0122_02	WILSON FORK	IMPAIRED BIOTIC COMMUNITIES
OHIO RIVER TRIBUTARIES	51401010203	RIPLEY	INN0123_01	WEST FORK INDIAN KENTUCK CREEK	DISSOLVED OXYGEN
OHIO RIVER TRIBUTARIES	51401010203	RIPLEY	INN0123_01	WEST FORK INDIAN KENTUCK CREEK	NUTRIENTS
OHIO RIVER TRIBUTARIES	51401010203	RIPLEY	INN0123_01	WEST FORK INDIAN KENTUCK CREEK	E. COLI
OHIO RIVER TRIBUTARIES	51401010203	RIPLEY	INN0123_01	WEST FORK INDIAN KENTUCK CREEK	IMPAIRED BIOTIC COMMUNITIES
OHIO RIVER TRIBUTARIES	51401010204	JEFFERSON	INN0124_02	WEST FORK INDIAN KENTUCK CREEK	NUTRIENTS
OHIO RIVER TRIBUTARIES	51401010204	JEFFERSON	INN0124_T1001	TODDYS BRANCH	IMPAIRED BIOTIC COMMUNITIES
OHIO RIVER TRIBUTARIES	51401010205	RIPLEY	INN0125_01	INDIAN KENTUCK CREEK	IMPAIRED BIOTIC COMMUNITIES
OHIO RIVER TRIBUTARIES	51401010205	JEFFERSON	INN0125_02	INDIAN KENTUCK CREEK	IMPAIRED BIOTIC COMMUNITIES
OHIO RIVER TRIBUTARIES	51401010205	JEFFERSON	INN0125_02	INDIAN KENTUCK CREEK	NUTRIENTS
OHIO RIVER TRIBUTARIES	51401010205	JEFFERSON	INN0125_T1006	BRUSHY FORK	NUTRIENTS
OHIO RIVER TRIBUTARIES	51401010205	JEFFERSON	INN0125_T1006	BRUSHY FORK	IMPAIRED BIOTIC COMMUNITIES
OHIO RIVER TRIBUTARIES	51401010403	CLARK	INN0143_03	FOURTEENMILE CREEK	E. COLI
OHIO RIVER TRIBUTARIES	51401010603	CLARK	INN0163_01	BULL CREEK	DISSOLVED OXYGEN
OHIO RIVER TRIBUTARIES	51401010603	CLARK	INN0163_01	BULL CREEK	E. COLI

BASIN	HYDROLOGIC UNIT CODE	COUNTY	ASSESSMENT UNIT ID	ASSESSMENT UNIT NAME	CAUSE OF IMPAIRMENT
OHIO RIVER TRIBUTARIES	51401010605	CLARK	INN0165_04	LANCASSANGE CREEK	E. COLI
OHIO RIVER TRIBUTARIES	51401010605	CLARK	INN0165_05	LANCASSANGE CREEK	E. COLI
OHIO RIVER TRIBUTARIES	51401010803	CLARK	INN0183_01	BLUE LICK CREEK	DISSOLVED OXYGEN
OHIO RIVER TRIBUTARIES	51401010803	CLARK	INN0183_01	BLUE LICK CREEK	IMPAIRED BIOTIC COMMUNITIES
OHIO RIVER TRIBUTARIES	51401010803	CLARK	INN0183_01	BLUE LICK CREEK	E. COLI
OHIO RIVER TRIBUTARIES	51401010803	CLARK	INN0183_T1001	LEFT BRANCH BLUE LICK CREEK	E. COLI
OHIO RIVER TRIBUTARIES	51401010803	CLARK	INN0183_T1002	RIGHT BRANCH BLUE LICK CREEK	E. COLI
OHIO RIVER TRIBUTARIES	51401010803	CLARK	INN0183_T1003	BARTLE KNOB RUN	E. COLI
OHIO RIVER TRIBUTARIES	51401010803	CLARK	INN0183_T1004	STICKY BRANCH	E. COLI
OHIO RIVER TRIBUTARIES	51401010803	CLARK	INN0183_T1005	BOWERY CREEK	E. COLI
OHIO RIVER TRIBUTARIES	51401010804	CLARK	INN0184_01	SINKING FORK	E. COLI
OHIO RIVER TRIBUTARIES	51401010804	CLARK	INN0184_01	SINKING FORK	DISSOLVED OXYGEN
OHIO RIVER TRIBUTARIES	51401010805	CLARK	INN0185_01	SILVER CREEK	DISSOLVED OXYGEN
OHIO RIVER TRIBUTARIES	51401010805	CLARK	INN0185_01	SILVER CREEK	E. COLI
OHIO RIVER TRIBUTARIES	51401010805	CLARK	INN0185_01	SILVER CREEK	IMPAIRED BIOTIC COMMUNITIES
OHIO RIVER TRIBUTARIES	51401010805	CLARK	INN0185_02	SILVER CREEK	E. COLI
OHIO RIVER TRIBUTARIES	51401010806	CLARK	INN0186_01	SILVER CREEK	E. COLI
OHIO RIVER TRIBUTARIES	51401010806	CLARK	INN0186_02	SILVER CREEK	E. COLI
OHIO RIVER TRIBUTARIES	51401010806	CLARK	INN0186_03	SILVER CREEK	E. COLI
OHIO RIVER TRIBUTARIES	51401010806	CLARK	INN0186_04	SILVER CREEK	E. COLI
OHIO RIVER TRIBUTARIES	51401010806	CLARK	INN0186_05	SILVER CREEK	E. COLI
OHIO RIVER TRIBUTARIES	51401010806	FLOYD	INN0186_06	SILVER CREEK	E. COLI
OHIO RIVER TRIBUTARIES	51401010806	FLOYD	INN0186_06	SILVER CREEK	IMPAIRED BIOTIC COMMUNITIES
OHIO RIVER TRIBUTARIES	51401010904	FLOYD	INN0194_T1002	FALLING RUN	E. COLI
OHIO RIVER TRIBUTARIES	51401010904	FLOYD	INN0194_T1002	FALLING RUN	DISSOLVED OXYGEN
OHIO RIVER TRIBUTARIES	51401040403	HARRISON	INN0443_05	INDIAN CREEK	NUTRIENTS

BASIN	HYDROLOGIC UNIT CODE	COUNTY	ASSESSMENT UNIT ID	ASSESSMENT UNIT NAME	CAUSE OF IMPAIRMENT
OHIO RIVER TRIBUTARIES	51401040403	HARRISON	INN0443_T1002	CRANDALL BRANCH	IMPAIRED BIOTIC COMMUNITIES
OHIO RIVER TRIBUTARIES	51401040403	HARRISON	INN0443_T1004	RACCOON BRANCH	IMPAIRED BIOTIC COMMUNITIES
OHIO RIVER TRIBUTARIES	51401040502	HARRISON	INN0451_03	INDIAN CREEK	NUTRIENTS
OHIO RIVER TRIBUTARIES	51401040502	HARRISON	INN0452_01	INDIAN CREEK	NUTRIENTS
OHIO RIVER TRIBUTARIES	51401040502	HARRISON	INN0452_02	INDIAN CREEK	NUTRIENTS
OHIO RIVER TRIBUTARIES	51401040502	HARRISON	INN0452_03	INDIAN CREEK	NUTRIENTS
OHIO RIVER TRIBUTARIES	51401040601	WASHINGTON	INN0461_04	SOUTH FORK BLUE RIVER	DISSOLVED OXYGEN
OHIO RIVER TRIBUTARIES	51401040704	WASHINGTON	INN0474_01	MILL CREEK	E. COLI
OHIO RIVER TRIBUTARIES	51401040704	WASHINGTON	INN0474_02	MILL CREEK	E. COLI
OHIO RIVER TRIBUTARIES	51401040704	WASHINGTON	INN0474_03	GOOSE CREEK	E. COLI
OHIO RIVER TRIBUTARIES	51401040704	WASHINGTON	INN0474_04	GOOSE CREEK	E. COLI
OHIO RIVER TRIBUTARIES	51401040704	WASHINGTON	INN0474_T1001	MILL CREEK - UNNAMED TRIBUTARY	E. COLI
OHIO RIVER TRIBUTARIES	51401040704	WASHINGTON	INN0474_T1002	GOOSE CREEK	E. COLI
OHIO RIVER TRIBUTARIES	51401040704	WASHINGTON	INN0474_T1003	GOOSE CREEK	E. COLI
OHIO RIVER TRIBUTARIES	51401040704	WASHINGTON	INN0474_T1004	GOOSE CREEK - UNNAMED TRIBUTARY	E. COLI
OHIO RIVER TRIBUTARIES	51401040704	WASHINGTON	INN0474_T1005	MILL CREEK - UNNAMED TRIBUTARY	E. COLI
OHIO RIVER TRIBUTARIES	51401040704	WASHINGTON	INN0474_T1006A	MILL CREEK - UNNAMED TRIBUTARY	E. COLI
OHIO RIVER TRIBUTARIES	51401040704	WASHINGTON	INN0474_T1007A	MILL CREEK - UNNAMED TRIBUTARY	E. COLI
OHIO RIVER TRIBUTARIES	51401040706	WASHINGTON	INN0476_01	BLUE RIVER	E. COLI
OHIO RIVER TRIBUTARIES	51401040706	WASHINGTON	INN0476_02	BLUE RIVER	E. COLI
OHIO RIVER TRIBUTARIES	51401040903	HARRISON	INN0493_01	BLUE RIVER	E. COLI
OHIO RIVER TRIBUTARIES	51401040903	HARRISON	INN0493_02	BLUE RIVER	E. COLI
OHIO RIVER TRIBUTARIES	51401040903	HARRISON	INN0493_03	BLUE RIVER	E. COLI
OHIO RIVER TRIBUTARIES	51401040903	HARRISON	INN0493_04	BLUE RIVER	E. COLI
OHIO RIVER TRIBUTARIES	51401040903	HARRISON	INN0493_05	BLUE RIVER	E. COLI
OHIO RIVER TRIBUTARIES	51401040905	HARRISON	INN0495_02	BLUE RIVER	E. COLI

BASIN	HYDROLOGIC UNIT CODE	COUNTY	ASSESSMENT UNIT ID	ASSESSMENT UNIT NAME	CAUSE OF IMPAIRMENT
OHIO RIVER TRIBUTARIES	51401040905	HARRISON	INN0495_03	BLUE RIVER	E. COLI
OHIO RIVER TRIBUTARIES	51401041101	CRAWFORD	INN04B1_01	CAMP FORK CREEK	E. COLI
OHIO RIVER TRIBUTARIES	51401041101	CRAWFORD	INN04B1_02	CAMP FORK CREEK	DISSOLVED OXYGEN
OHIO RIVER TRIBUTARIES	51401041101	CRAWFORD	INN04B1_02	CAMP FORK CREEK	E. COLI
OHIO RIVER TRIBUTARIES	50902030302	DEARBORN	INV0332_01	WEST FORK TANNERS CREEK	E. COLI
OHIO RIVER TRIBUTARIES	50902030302	DEARBORN	INV0332_02	WEST FORK TANNERS CREEK	E. COLI
OHIO RIVER TRIBUTARIES	50902030302	DEARBORN	INV0332_03	WEST FORK TANNERS CREEK	E. COLI
OHIO RIVER TRIBUTARIES	50902030302	DEARBORN	INV0332_04	WEST FORK TANNERS CREEK	DISSOLVED OXYGEN
OHIO RIVER TRIBUTARIES	50902030302	DEARBORN	INV0332_04	WEST FORK TANNERS CREEK	E. COLI
OHIO RIVER TRIBUTARIES	50902030401	DEARBORN	INV0341_03	LITTLE HOGAN CREEK	E. COLI
OHIO RIVER TRIBUTARIES	50902030401	DEARBORN	INV0341_04	LITTLE HOGAN CREEK	E. COLI
OHIO RIVER TRIBUTARIES	50902030401	DEARBORN	INV0341_04	LITTLE HOGAN CREEK	IMPAIRED BIOTIC COMMUNITIES
OHIO RIVER TRIBUTARIES	50902030401	DEARBORN	INV0341_T1004	BURTON BRANCH	E. COLI
OHIO RIVER TRIBUTARIES	50902030401	DEARBORN	INV0341_T1005	LITTLE HOGAN CREEK - UNNAMED TRIBUTARY	E. COLI
OHIO RIVER TRIBUTARIES	50902030403	DEARBORN	INV0343_T1006	ALLEN BRANCH	IMPAIRED BIOTIC COMMUNITIES
OHIO RIVER TRIBUTARIES	50902030404	DEARBORN	INV0344_T1006	GOOSE RUN	DISSOLVED OXYGEN
OHIO RIVER TRIBUTARIES	50902030404	DEARBORN	INV0344_T1006	GOOSE RUN	E. COLI
OHIO RIVER TRIBUTARIES	50902030501	DECATUR	INV0351_T1003	TUB CREEK	E. COLI
OHIO RIVER TRIBUTARIES	50902030501	DECATUR	INV0351_T1003	TUB CREEK	IMPAIRED BIOTIC COMMUNITIES
OHIO RIVER TRIBUTARIES	50902030501	DECATUR	INV0351_T1003	TUB CREEK	DISSOLVED OXYGEN
OHIO RIVER TRIBUTARIES	50902030506	RIPLEY	INV0356_01	LAUGHERY CREEK	IMPAIRED BIOTIC COMMUNITIES
OHIO RIVER TRIBUTARIES	50902030602	OHIO	INV0362_T1005	BEAR BRANCH	E. COLI
OHIO RIVER TRIBUTARIES	50902030602	OHIO	INV0362_T1005	BEAR BRANCH	IMPAIRED BIOTIC COMMUNITIES
OHIO RIVER TRIBUTARIES	50902030902	SWITZERLAND	INV0392_02	INDIAN CREEK	IMPAIRED BIOTIC COMMUNITIES
WHITE RIVER, WEST FORK	51202010305	DELAWARE	INW0135_01	WHITE RIVER	NUTRIENTS
WHITE RIVER, WEST FORK	51202010308	MADISON	INW0138_01	WHITE RIVER	NUTRIENTS

BASIN	HYDROLOGIC UNIT CODE	COUNTY	ASSESSMENT UNIT ID	ASSESSMENT UNIT NAME	CAUSE OF IMPAIRMENT
WHITE RIVER, WEST FORK	51202010310	MADISON	INW013A_02	WHITE RIVER	NUTRIENTS
WHITE RIVER, WEST FORK	51202011003	HAMILTON	INW01A3_T1004	CARMEL CREEK	E. COLI
WHITE RIVER, WEST FORK	51202011003	HAMILTON	INW01A3_T1004	CARMEL CREEK	IMPAIRED BIOTIC COMMUNITIES
WHITE RIVER, WEST FORK	51202011006	MARION	INW01A6_01	WHITE RIVER	NUTRIENTS
WHITE RIVER, WEST FORK	51202011006	MARION	INW01A6_T1002	BROADRIPPLE TRIBUTARY	NUTRIENTS
WHITE RIVER, WEST FORK	51202011110	MARION	INW01BA_02	EAGLE CREEK	NUTRIENTS
WHITE RIVER, WEST FORK	51202011301	HENDRICKS	INW01D1_01	WHITELICK CREEK, WEST FORK	E. COLI
WHITE RIVER, WEST FORK	51202011302	HENDRICKS	INW01D2_T1001	ETTER DITCH	E. COLI
WHITE RIVER, WEST FORK	51202011302	HENDRICKS	INW01D2_T1002	WILEY THOMPSON DITCH	E. COLI
WHITE RIVER, WEST FORK	51202011302	HENDRICKS	INW01D2_T1003	BEAMAN DITCH	E. COLI
WHITE RIVER, WEST FORK	51202011305	HENDRICKS	INW01D5_01	WHITE LICK CREEK	DISSOLVED OXYGEN
WHITE RIVER, WEST FORK	51202011305	HENDRICKS	INW01D5_01	WHITE LICK CREEK	NUTRIENTS
WHITE RIVER, WEST FORK	51202011305	HENDRICKS	INW01D5_T1001	COSNER BRANCH	E. COLI
WHITE RIVER, WEST FORK	51202011306	HENDRICKS	INW01D6_T1001	CLARKS CREEK	E. COLI
WHITE RIVER, WEST FORK	51202011307	HENDRICKS	INW01D7_01	MCCRAKEN CREEK	E. COLI
WHITE RIVER, WEST FORK	51202011307	MORGAN	INW01D7_02	MCCRAKEN CREEK	E. COLI
WHITE RIVER, WEST FORK	51202011307	HENDRICKS	INW01D7_T1001	MCCRAKEN CREEK - UNNAMED TRIBUTARY	E. COLI
WHITE RIVER, WEST FORK	51202011308	MARION	INW01D8_02A	WHITE LICK CREEK, EAST FORK - UNNAMED TRIBUTARY	E. COLI
WHITE RIVER, WEST FORK	51202011308	HENDRICKS	INW01D8_T1001	COX DITCH	E. COLI
WHITE RIVER, WEST FORK	51202011308	HENDRICKS	INW01D8_T1003	SALEM CREEK	E. COLI
WHITE RIVER, WEST FORK	51202011310	MORGAN	INW01DA_03	WHITE LICK CREEK	NUTRIENTS
WHITE RIVER, WEST FORK	51202011310	MORGAN	INW01DA_T1005	MONICAL BRANCH	E. COLI
WHITE RIVER, WEST FORK	51202011402	MORGAN	INW01E2_02	WHITE RIVER	NUTRIENTS
WHITE RIVER, WEST FORK	51202011503	MORGAN	INW01F3_02	WHITE RIVER	NUTRIENTS
WHITE RIVER, WEST FORK	51202020107	MONROE	INW0217_01	BEANBLOSSOM CREEK	DISSOLVED OXYGEN
WHITE RIVER, WEST FORK	51202020107	MONROE	INW0217_01	BEANBLOSSOM CREEK	IMPAIRED BIOTIC COMMUNITIES

BASIN	HYDROLOGIC UNIT CODE	COUNTY	ASSESSMENT UNIT ID	ASSESSMENT UNIT NAME	CAUSE OF IMPAIRMENT
WHITE RIVER, WEST FORK	51202020205	OWEN	INW0225_01	WHITE RIVER	NUTRIENTS
WHITE RIVER, WEST FORK	51202020301	MONROE	INW0231_T1001	RICHLAND CREEK - UNNAMED TRIBUTARY	IMPAIRED BIOTIC COMMUNITIES
WHITE RIVER, WEST FORK	51202020301	MONROE	INW0231_T1001	RICHLAND CREEK - UNNAMED TRIBUTARY	E. COLI
WHITE RIVER, WEST FORK	51202020301	MONROE	INW0231_T1002	LITTLE RICHLAND CREEK	DISSOLVED OXYGEN
WHITE RIVER, WEST FORK	51202020301	MONROE	INW0231_T1002	LITTLE RICHLAND CREEK	E. COLI
WHITE RIVER, WEST FORK	51202020302	GREENE	INW0232_T1001	RICHLAND CREEK - UNNAMED TRIBUTARY	E. COLI
WHITE RIVER, WEST FORK	51202020302	GREENE	INW0232_T1002	BLAKEMAN HOLLOW	DISSOLVED OXYGEN
WHITE RIVER, WEST FORK	51202020302	GREENE	INW0232_T1002	BLAKEMAN HOLLOW	E. COLI
WHITE RIVER, WEST FORK	51202020303	GREENE	INW0233_01	BRIDGE CREEK	DISSOLVED OXYGEN
WHITE RIVER, WEST FORK	51202020303	GREENE	INW0233_01	BRIDGE CREEK	IMPAIRED BIOTIC COMMUNITIES
WHITE RIVER, WEST FORK	51202020303	GREENE	INW0233_01	BRIDGE CREEK	E. COLI
WHITE RIVER, WEST FORK	51202020305	GREENE	INW0235_T1003	RICHLAND CREEK - UNNAMED TRIBUTARY	E. COLI
WHITE RIVER, WEST FORK	51202020306	GREENE	INW0236_T1001	CLIFTY BRANCH	E. COLI
WHITE RIVER, WEST FORK	51202020306	GREENE	INW0236_T1001	CLIFTY BRANCH	IMPAIRED BIOTIC COMMUNITIES
WHITE RIVER, WEST FORK	51202020306	GREENE	INW0236_T1002	CLIFTY BRANCH	DISSOLVED OXYGEN
WHITE RIVER, WEST FORK	51202020306	GREENE	INW0236_T1002	CLIFTY BRANCH	E. COLI
WHITE RIVER, WEST FORK	51202020306	GREENE	INW0236_T1002	CLIFTY BRANCH	NUTRIENTS
WHITE RIVER, WEST FORK	51202020306	GREENE	INW0236_T1003	STALCUP BRANCH	E. COLI
WHITE RIVER, WEST FORK	51202020307	GREENE	INW0237_01	PLUMMER CREEK	IMPAIRED BIOTIC COMMUNITIES
WHITE RIVER, WEST FORK	51202020307	GREENE	INW0237_02	PLUMMER CREEK	IMPAIRED BIOTIC COMMUNITIES
WHITE RIVER, WEST FORK	51202020307	GREENE	INW0237_02	PLUMMER CREEK	DISSOLVED OXYGEN
WHITE RIVER, WEST FORK	51202020307	GREENE	INW0237_T1003	BLACK ANKLE CREEK - UNNAMED TRIBUTARY	IMPAIRED BIOTIC COMMUNITIES
WHITE RIVER, WEST FORK	51202020308	GREENE	INW0238_T1004	WILDCAT BRANCH	IMPAIRED BIOTIC COMMUNITIES
WHITE RIVER, WEST FORK	51202020308	GREENE	INW0238_T1006	ORE BRANCH	IMPAIRED BIOTIC COMMUNITIES
WHITE RIVER, WEST FORK	51202020309	GREENE	INW0239_T1001	FLYBOW BRANCH	IMPAIRED BIOTIC COMMUNITIES
WHITE RIVER, WEST FORK	51202020402	GREENE	INW0242_01	LATTAS CREEK	E. COLI

BASIN	HYDROLOGIC UNIT CODE	COUNTY	ASSESSMENT UNIT ID	ASSESSMENT UNIT NAME	CAUSE OF IMPAIRMENT
WHITE RIVER, WEST FORK	51202020402	GREENE	INW0242_T1001	MILLER CREEK	E. COLI
WHITE RIVER, WEST FORK	51202020402	GREENE	INW0242_T1001	MILLER CREEK	IMPAIRED BIOTIC COMMUNITIES
WHITE RIVER, WEST FORK	51202020706	DAVIESS	INW0276_T1001	PRAIRIE CREEK, NORTH FORK - UNNAMED TRIBUTARY	NUTRIENTS
WHITE RIVER, WEST FORK	51202020706	DAVIESS	INW0276_T1001	PRAIRIE CREEK, NORTH FORK - UNNAMED TRIBUTARY	PH
WHITE RIVER, WEST FORK	51202020706	DAVIESS	INW0276_T1002	PRAIRIE CREEK, NORTH FORK - UNNAMED TRIBUTARY	E. COLI
WHITE RIVER, WEST FORK	51202020706	DAVIESS	INW0276_T1003	PRAIRIE CREEK, NORTH FORK - UNNAMED TRIBUTARY	E. COLI
WHITE RIVER, WEST FORK	51202020803	KNOX	INW0283_01	WHITE RIVER	E. COLI
WHITE RIVER, WEST FORK	51202020803	KNOX	INW0283_01	WHITE RIVER	IMPAIRED BIOTIC COMMUNITIES
WHITE RIVER, WEST FORK	51202020803	KNOX	INW0283_02	WHITE RIVER	E. COLI
WHITE RIVER, WEST FORK	51202021001	PIKE	INW02A1_01	WHITE RIVER	E. COLI
WHITE RIVER, WEST FORK	51202021003	KNOX	INW02A3_01	WHITE RIVER	E. COLI
WHITE RIVER, WEST FORK	51202021006	GIBSON	INW02A6_02	WHITE RIVER	E. COLI
WHITE RIVER, WEST FORK	51202021006	KNOX	INW02A6_03	WHITE RIVER	E. COLI
WHITE RIVER, WEST FORK	51202021007	KNOX	INW02A7_01	WHITE RIVER	NUTRIENTS
WHITE RIVER, WEST FORK	51202030405	PUTNAM	INW0345_02	BIG WALNUT CREEK	NUTRIENTS
WHITE RIVER, WEST FORK	51202030503	HENDRICKS	INW0353_01A	MILL CREEK - UNNAMED TRIBUTARY	E. COLI
WHITE RIVER, WEST FORK	51202030702	PUTNAM	INW0372_01	CROYS CREEK	IMPAIRED BIOTIC COMMUNITIES
WHITE RIVER, WEST FORK	51202030706	CLAY	INW0376_T1001	HOG CREEK	E. COLI
WHITE RIVER, WEST FORK	51202030706	CLAY	INW0376_T1001	HOG CREEK	IMPAIRED BIOTIC COMMUNITIES
WHITE RIVER, WEST FORK	51202030805	CLAY	INW0385_01	EEL RIVER	IMPAIRED BIOTIC COMMUNITIES
WHITE RIVER, WEST FORK	51202030811	GREENE	INW038B_01	EEL RIVER	NUTRIENTS
WHITE RIVER, EAST FORK	51202040201	RUSH	INW0421_01	LITTLE BLUE RIVER	E. COLI
WHITE RIVER, EAST FORK	51202040202	RUSH	INW0422_01	BEAVER MEADOW CREEK	E. COLI
WHITE RIVER, EAST FORK	51202040202	RUSH	INW0422_T1001	LINN CREEK	E. COLI
WHITE RIVER, EAST FORK	51202040203	RUSH	INW0423_01	LITTLE BLUE RIVER	E. COLI
WHITE RIVER, EAST FORK	51202040203	HANCOCK	INW0423_T1001	DILLY CREEK	E. COLI

BASIN	HYDROLOGIC UNIT CODE	COUNTY	ASSESSMENT UNIT ID	ASSESSMENT UNIT NAME	CAUSE OF IMPAIRMENT
WHITE RIVER, EAST FORK	51202040203	RUSH	INW0423_T1001A	GILSON CREEK - UNNAMED TRIBUTARY	E. COLI
WHITE RIVER, EAST FORK	51202040205	SHELBY	INW0425_T1002	LITTLE BLUE RIVER - UNNAMED TRIBUTARY	E. COLI
WHITE RIVER, EAST FORK	51202040802	RUSH	INW0482_01A	RIDGE RUN	E. COLI
WHITE RIVER, EAST FORK	51202040802	HANCOCK	INW0482_T1001	ANTHONY CREEK	E. COLI
WHITE RIVER, EAST FORK	51202040802	HANCOCK	INW0482_T1002	DILLY CREEK	E. COLI
WHITE RIVER, EAST FORK	51202040804	HANCOCK	INW0484_T1001	BIG BLUE RIVER - UNNAMED TRIBUTARY	E. COLI
WHITE RIVER, EAST FORK	51202040804	SHELBY	INW0484_T1002	BIG BLUE RIVER - UNNAMED TRIBUTARY	E. COLI
WHITE RIVER, EAST FORK	51202040804	HANCOCK	INW0484_T1003	PRAIRIE BRANCH	E. COLI
WHITE RIVER, EAST FORK	51202040805	SHELBY	INW0485_T1001	BIG BLUE RIVER - UNNAMED TRIBUTARY	E. COLI
WHITE RIVER, EAST FORK	51202040806	SHELBY	INW0486_01	BIG BLUE RIVER	E. COLI
WHITE RIVER, EAST FORK	51202040806	SHELBY	INW0486_T1001	BIG BLUE RIVER - UNNAMED TRIBUTARY	E. COLI
WHITE RIVER, EAST FORK	51202040806	SHELBY	INW0486_T1002	BIG BLUE RIVER - UNNAMED TRIBUTARY	E. COLI
WHITE RIVER, EAST FORK	51202040806	SHELBY	INW0486_T1003	HOWELL DITCH	E. COLI

Attachment 9
Waterbody Impairments Added to Category 5 Based on IDEM's Ongoing Review to Identify Errors and Omissions and to Ensure Consistency with Indiana's Water Quality Standards

BASIN	HYDROLOGIC UNIT CODE	COUNTY	ASSESSMENT UNIT ID	ASSESSMENT UNIT NAME	CAUSE OF IMPAIRMENT
GREAT LAKES	41000030707	DEKALB	INA0377_T1002	DOSCH DITCH	NUTRIENTS
UPPER WABASH RIVER	51201010502	HENDRICKS	INB0152_03	WABASH RIVER	PCBS (FISH TISSUE)
UPPER WABASH RIVER	51201061202	WHITE	INB06C2_01	TIPPECANOE RIVER	PCBS (FISH TISSUE)
LOWER WABASH RIVER	51201080401	WHITE	INB0841_02	BIG PINE CREEK (HEADWATER)	NUTRIENTS
LOWER WABASH RIVER	51201080401	WHITE	INB0841_T1004	BIG PINE CREEK - UNNAMED TRIBUTARY	NUTRIENTS
LOWER WABASH RIVER	51201080401	WHITE	INB0841_T1005	VANATTA-O'CONNER DITCH	NUTRIENTS
LOWER WABASH RIVER	51201080401	WHITE	INB0841_T1006	ROUDEBUSH DITCH	NUTRIENTS
UPPER ILLINOIS RIVER	71200010203	ST JOSEPH	INK0123_01C	GEYER DITCH - UNNAMED TRIBUTARY	PCBS (FISH TISSUE)
UPPER ILLINOIS RIVER	71200010209	ST JOSEPH	INK0129_M1001C	KANKAKEE RIVER - UNNAMED TRIBUTARY	PCBS (FISH TISSUE)
UPPER ILLINOIS RIVER	71200010209	ST JOSEPH	INK0129_M1001E	KANKAKEE RIVER - UNNAMED TRIBUTARY	PCBS (FISH TISSUE)
UPPER ILLINOIS RIVER	71200010209	ST JOSEPH	INK0129_M1001F	KANKAKEE RIVER - UNNAMED TRIBUTARY	PCBS (FISH TISSUE)
UPPER ILLINOIS RIVER	71200010209	ST JOSEPH	INK0129_M1001G	KANKAKEE RIVER - UNNAMED TRIBUTARY	PCBS (FISH TISSUE)
UPPER ILLINOIS RIVER	71200010209	ST JOSEPH	INK0129_M1001H	KANKAKEE RIVER - UNNAMED TRIBUTARY	PCBS (FISH TISSUE)
UPPER ILLINOIS RIVER	71200010209	ST JOSEPH	INK0129_M1001I	KANKAKEE RIVER - UNNAMED TRIBUTARY	PCBS (FISH TISSUE)
UPPER ILLINOIS RIVER	71200010209	LAPORTE	INK0129_T1001	RHODA DITCH	PCBS (FISH TISSUE)
UPPER ILLINOIS RIVER	71200010209	ST JOSEPH	INK0129_T1001A	RHODA DITCH - UNNAMED TRIBUTARY	PCBS (FISH TISSUE)
UPPER ILLINOIS RIVER	71200010209	LAPORTE	INK0129_T1002	BARRINGER DITCH	PCBS (FISH TISSUE)
UPPER ILLINOIS RIVER	71200010209	ST JOSEPH	INK0129_T1003	KALE LAKE INLET	PCBS (FISH TISSUE)
UPPER ILLINOIS RIVER	71200010505	STARKE	INK0155_T1006	YELLOW RIVER - UNNAMED TRIBUTARY	PCBS (FISH TISSUE)
UPPER ILLINOIS RIVER	71200010809	PORTER	INK0189_M1008A	KANKAKEE RIVER - UNNAMED TRIBUTARY	PCBS (FISH TISSUE)
UPPER ILLINOIS RIVER	71200010809	PORTER	INK0189_M1008B	KANKAKEE RIVER - UNNAMED TRIBUTARY	PCBS (FISH TISSUE)
UPPER ILLINOIS RIVER	71200010809	PORTER	INK0189_M1008C	KANKAKEE RIVER - UNNAMED TRIBUTARY	PCBS (FISH TISSUE)
UPPER ILLINOIS RIVER	71200011205	LAKE	INK01C5_M1011A	KANKAKEE RIVER - UNNAMED TRIBUTARY	PCBS (FISH TISSUE)
UPPER ILLINOIS RIVER	71200011205	LAKE	INK01C5_M1011B	KANKAKEE RIVER - UNNAMED TRIBUTARY	PCBS (FISH TISSUE)
UPPER ILLINOIS RIVER	71200011205	LAKE	INK01C5_T1001	KANKAKEE RIVER - UNNAMED TRIBUTARY	PCBS (FISH TISSUE)

BASIN	HYDROLOGIC UNIT CODE	COUNTY	ASSESSMENT UNIT ID	ASSESSMENT UNIT NAME	CAUSE OF IMPAIRMENT
UPPER ILLINOIS RIVER	71200011205	LAKE	INK01C5_T1002	KANKAKEE RIVER - UNNAMED TRIBUTARY	PCBS (FISH TISSUE)
UPPER ILLINOIS RIVER	71200011205	NEWTON	INK01C5_T1003	BOGUS ISLAND DITCH	PCBS (FISH TISSUE)
UPPER ILLINOIS RIVER	71200011205	LAKE	INK01C5_T1004	KANKAKEE RIVER - UNNAMED TRIBUTARY	PCBS (FISH TISSUE)
UPPER ILLINOIS RIVER	71200011205	LAKE	INK01C5_T1005	BEST DITCH	PCBS (FISH TISSUE)
UPPER ILLINOIS RIVER	71200011308	LAKE	INK01D8_T1009	WEST CREEK - UNNAMED TRIBUTARY	IMPAIRED BIOTIC COMMUNITIES
UPPER ILLINOIS RIVER	71200011308	LAKE	INK01D8_T1010	WEST CREEK - UNNAMED TRIBUTARY	IMPAIRED BIOTIC COMMUNITIES
WHITE RIVER, WEST FORK	51202010111	DELAWARE	INW011B_01	WHITE RIVER	PCBS (FISH TISSUE)

Attachment 10
Waterbody Impairments in Category 5 of Indiana's 2014 Consolidated List

BASIN	HYDROLOGIC UNIT CODE	COUNTY	ASSESSMENT UNIT ID	ASSESSMENT UNIT NAME	CAUSE OF IMPAIRMENT	2014 IR CATEGORY
GREAT LAKES	41000030401	STEUBEN	INA0341_01	WEST BRANCH FISH CREEK	IMPAIRED BIOTIC COMMUNITIES	5A
GREAT LAKES	41000030401	STEUBEN	INA0341_01	WEST BRANCH FISH CREEK	E. COLI	5A
GREAT LAKES	41000030401	STEUBEN	INA0341_02	WEST BRANCH FISH CREEK	E. COLI	5A
GREAT LAKES	41000030401	STEUBEN	INA0341_02	WEST BRANCH FISH CREEK	IMPAIRED BIOTIC COMMUNITIES	5A
GREAT LAKES	41000030402	STEUBEN	INA0342_01	FISH CREEK	E. COLI	5A
GREAT LAKES	41000030402	STEUBEN	INA0342_T1003	FISH CREEK - UNNAMED TRIBUTARY	E. COLI	5A
GREAT LAKES	41000030402	STEUBEN	INA0342_T1004	FISH CREEK - UNNAMED TRIBUTARY	E. COLI	5A
GREAT LAKES	41000030404	DEKALB	INA0344_03	HIRAM SWEET DITCH	E. COLI	5A
GREAT LAKES	41000030405	STEUBEN	INA0345_01	FISH CREEK	IMPAIRED BIOTIC COMMUNITIES	5A
GREAT LAKES	41000030405	STEUBEN	INA0345_01	FISH CREEK	DISSOLVED OXYGEN	5A
GREAT LAKES	41000030405	STEUBEN	INA0345_01	FISH CREEK	E. COLI	5A
GREAT LAKES	41000030406	DEKALB	INA0346_01	FISH CREEK	E. COLI	5A
GREAT LAKES	41000030406	DEKALB	INA0346_01	FISH CREEK	IMPAIRED BIOTIC COMMUNITIES	5A
GREAT LAKES	41000030406	DEKALB	INA0346_02	FISH CREEK	E. COLI	5A
GREAT LAKES	41000030406	DEKALB	INA0346_T1003	FISH CREEK - UNNAMED TRIBUTARY	IMPAIRED BIOTIC COMMUNITIES	5A
GREAT LAKES	41000030502	DEKALB	INA0352_03	BIG RUN	E. COLI	5A
GREAT LAKES	41000030502	DEKALB	INA0352_04	BIG RUN	E. COLI	5A
GREAT LAKES	41000030502	DEKALB	INA0352_04	BIG RUN	IMPAIRED BIOTIC COMMUNITIES	5A
GREAT LAKES	41000030502	DEKALB	INA0352_05	BIG RUN	IMPAIRED BIOTIC COMMUNITIES	5A
GREAT LAKES	41000030505	DEKALB	INA0355_01	ST. JOSEPH RIVER	PCBS (FISH TISSUE)	5B
GREAT LAKES	41000030506	DEKALB	INA0356_03	ST. JOSEPH RIVER	PCBS (FISH TISSUE)	5B
GREAT LAKES	41000030601	DEKALB	INA0361_01	MCCULLOUGH DITCH	E. COLI	5A
GREAT LAKES	41000030601	DEKALB	INA0361_01A	MCCULLOUGH DITCH - UPSTREAM INDIAN LAKE	E. COLI	5A
GREAT LAKES	41000030601	DEKALB	INA0361_02	LEINS DITCH	E. COLI	5A
GREAT LAKES	41000030601	DEKALB	INA0361_03	CEDAR CREEK	E. COLI	5A
GREAT LAKES	41000030601	DEKALB	INA0361_03	CEDAR CREEK	NUTRIENTS	5A
GREAT LAKES	41000030601	DEKALB	INA0361_04	CEDAR CREEK	E. COLI	5A

BASIN	HYDROLOGIC UNIT CODE	COUNTY	ASSESSMENT UNIT ID	ASSESSMENT UNIT NAME	CAUSE OF IMPAIRMENT	2014 IR CATEGORY
GREAT LAKES	41000030601	DEKALB	INA0361_04	CEDAR CREEK	NUTRIENTS	5A
GREAT LAKES	41000030601	DEKALB	INA0361_T1001	MCCULOUGH DITCH - UNNAMED TRIBUTARY	E. COLI	5A
GREAT LAKES	41000030601	DEKALB	INA0361_T1002	MCCULOUGH DITCH - UNNAMED TRIBUTARY	E. COLI	5A
GREAT LAKES	41000030602	DEKALB	INA0362_02	CEDAR CREEK	E. COLI	5A
GREAT LAKES	41000030602	DEKALB	INA0362_02	CEDAR CREEK	NUTRIENTS	5A
GREAT LAKES	41000030602	DEKALB	INA0362_03	CEDAR CREEK	E. COLI	5A
GREAT LAKES	41000030602	DEKALB	INA0362_03	CEDAR CREEK	NUTRIENTS	5A
GREAT LAKES	41000030602	DEKALB	INA0362_04	CEDAR CREEK	E. COLI	5A
GREAT LAKES	41000030602	DEKALB	INA0362_04	CEDAR CREEK	NUTRIENTS	5A
GREAT LAKES	41000030602	DEKALB	INA0362_T1004	SWARTZ DITCH	E. COLI	5A
GREAT LAKES	41000030602	DEKALB	INA0363_03	CEDAR CREEK	NUTRIENTS	5A
GREAT LAKES	41000030602	DEKALB	INA0363_03	CEDAR CREEK	E. COLI	5A
GREAT LAKES	41000030603	DEKALB	INA0363_T1001	MATSON DITCH - UNNAMED TRIBUTARY	IMPAIRED BIOTIC COMMUNITIES	5A
GREAT LAKES	41000030603	DEKALB	INA0363_T1001	MATSON DITCH - UNNAMED TRIBUTARY	E. COLI	5A
GREAT LAKES	41000030604	DEKALB	INA0364_01	CEDAR CREEK	E. COLI	5A
GREAT LAKES	41000030604	DEKALB	INA0364_01	CEDAR CREEK	PCBS (FISH TISSUE)	5B
GREAT LAKES	41000030604	DEKALB	INA0364_02	CEDAR CREEK	E. COLI	5A
GREAT LAKES	41000030604	DEKALB	INA0364_02	CEDAR CREEK	PCBS (FISH TISSUE)	5B
GREAT LAKES	41000030604	DEKALB	INA0364_03	CEDAR CREEK	E. COLI	5A
GREAT LAKES	41000030604	DEKALB	INA0364_03	CEDAR CREEK	PCBS (FISH TISSUE)	5B
GREAT LAKES	41000030604	DEKALB	INA0364_04	CEDAR CREEK	E. COLI	5A
GREAT LAKES	41000030604	DEKALB	INA0364_04	CEDAR CREEK	PCBS (FISH TISSUE)	5B
GREAT LAKES	41000030604	DEKALB	INA0364_05	CEDAR CREEK	E. COLI	5A
GREAT LAKES	41000030604	DEKALB	INA0364_05	CEDAR CREEK	PCBS (FISH TISSUE)	5B
GREAT LAKES	41000030604	DEKALB	INA0364_06	CEDAR CREEK	PCBS (FISH TISSUE)	5B
GREAT LAKES	41000030604	DEKALB	INA0364_06	CEDAR CREEK	E. COLI	5A
GREAT LAKES	41000030604	DEKALB	INA0364_T1001	SMITH DITCH	E. COLI	5A
GREAT LAKES	41000030604	DEKALB	INA0364_T1001	SMITH DITCH	IMPAIRED BIOTIC COMMUNITIES	5A
GREAT LAKES	41000030604	DEKALB	INA0364_T1002	SMITH DITCH	E. COLI	5A

BASIN	HYDROLOGIC UNIT CODE	COUNTY	ASSESSMENT UNIT ID	ASSESSMENT UNIT NAME	CAUSE OF IMPAIRMENT	2014 IR CATEGORY
GREAT LAKES	41000030702	DEKALB	INA0372_01	PECKHART DITCH	DISSOLVED OXYGEN	5A
GREAT LAKES	41000030702	DEKALB	INA0372_01	PECKHART DITCH	IMPAIRED BIOTIC COMMUNITIES	5A
GREAT LAKES	41000030702	DEKALB	INA0372_01	PECKHART DITCH	E. COLI	5A
GREAT LAKES	41000030702	DEKALB	INA0372_02	DIEHL DITCH	E. COLI	5A
GREAT LAKES	41000030702	DEKALB	INA0372_T1002	OBER DITCH	E. COLI	5A
GREAT LAKES	41000030702	DEKALB	INA0372_T1002A	OBER DITCH	E. COLI	5A
GREAT LAKES	41000030702	DEKALB	INA0372_T1003	OBER DITCH - UNNAMED TRIBUTARY	E. COLI	5A
GREAT LAKES	41000030704	NOBLE	INA0374_03	BLACK CREEK	E. COLI	5A
GREAT LAKES	41000030704	NOBLE	INA0374_04	BLACK CREEK	E. COLI	5A
GREAT LAKES	41000030704	DEKALB	INA0374_05	BLACK CREEK	IMPAIRED BIOTIC COMMUNITIES	5A
GREAT LAKES	41000030704	DEKALB	INA0374_05	BLACK CREEK	E. COLI	5A
GREAT LAKES	41000030704	NOBLE	INA0374_T1008	BILGER DITCH	E. COLI	5A
GREAT LAKES	41000030704	NOBLE	INA0374_T1009	WAHN DITCH	E. COLI	5A
GREAT LAKES	41000030704	NOBLE	INA0374_T1010	BLACK CREEK - UNNAMED TRIBUTARY	E. COLI	5A
GREAT LAKES	41000030705	DEKALB	INA0375_01	LITTLE CEDAR CREEK	E. COLI	5A
GREAT LAKES	41000030705	DEKALB	INA0375_02	LITTLE CEDAR CREEK	E. COLI	5A
GREAT LAKES	41000030705	DEKALB	INA0375_03	LITTLE CEDAR CREEK	E. COLI	5A
GREAT LAKES	41000030705	DEKALB	INA0375_04	LITTLE CEDAR CREEK	E. COLI	5A
GREAT LAKES	41000030705	DEKALB	INA0375_05	LITTLE CEDAR CREEK	E. COLI	5A
GREAT LAKES	41000030705	DEKALB	INA0375_05	LITTLE CEDAR CREEK	IMPAIRED BIOTIC COMMUNITIES	5A
GREAT LAKES	41000030705	ALLEN	INA0375_06	LITTLE CEDAR CREEK	E. COLI	5A
GREAT LAKES	41000030705	ALLEN	INA0375_06	LITTLE CEDAR CREEK	IMPAIRED BIOTIC COMMUNITIES	5A
GREAT LAKES	41000030705	DEKALB	INA0375_T1007	LITTLE CEDAR CREEK - UNNAMED TRIBUTARY	IMPAIRED BIOTIC COMMUNITIES	5A
GREAT LAKES	41000030706	ALLEN	INA0376_02	WILLOW CREEK	E. COLI	5A
GREAT LAKES	41000030706	ALLEN	INA0376_03	WILLOW CREEK	E. COLI	5A
GREAT LAKES	41000030706	ALLEN	INA0376_T1004	KRUMLAUF BRANCH	E. COLI	5A
GREAT LAKES	41000030707	DEKALB	INA0377_01	CEDAR CREEK	E. COLI	5A
GREAT LAKES	41000030707	DEKALB	INA0377_01	CEDAR CREEK	PCBS (FISH TISSUE)	5B
GREAT LAKES	41000030707	DEKALB	INA0377_02	CEDAR CREEK	E. COLI	5A

BASIN	HYDROLOGIC UNIT CODE	COUNTY	ASSESSMENT UNIT ID	ASSESSMENT UNIT NAME	CAUSE OF IMPAIRMENT	2014 IR CATEGORY
GREAT LAKES	41000030707	DEKALB	INA0377_02	CEDAR CREEK	PCBS (FISH TISSUE)	5B
GREAT LAKES	41000030707	DEKALB	INA0377_03	CEDAR CREEK	IMPAIRED BIOTIC COMMUNITIES	5A
GREAT LAKES	41000030707	DEKALB	INA0377_03	CEDAR CREEK	PCBS (FISH TISSUE)	5B
GREAT LAKES	41000030707	DEKALB	INA0377_03	CEDAR CREEK	E. COLI	5A
GREAT LAKES	41000030707	ALLEN	INA0377_04	CEDAR CREEK	IMPAIRED BIOTIC COMMUNITIES	5A
GREAT LAKES	41000030707	ALLEN	INA0377_04	CEDAR CREEK	PCBS (FISH TISSUE)	5B
GREAT LAKES	41000030707	ALLEN	INA0377_04	CEDAR CREEK	E. COLI	5A
GREAT LAKES	41000030707	DEKALB	INA0377_T1001	GARRETT CITY DITCH	E. COLI	5A
GREAT LAKES	41000030707	DEKALB	INA0377_T1002	DOSCH DITCH	IMPAIRED BIOTIC COMMUNITIES	5A
GREAT LAKES	41000030707	DEKALB	INA0377_T1002	DOSCH DITCH	NUTRIENTS	5A
GREAT LAKES	41000030802	DEKALB	INA0382_01	ST. JOSEPH RIVER	E. COLI	5A
GREAT LAKES	41000030802	DEKALB	INA0382_01	ST. JOSEPH RIVER	PCBS (FISH TISSUE)	5B
GREAT LAKES	41000030802	DEKALB	INA0382_T1001	DAVIS DITCH	PCBS (FISH TISSUE)	5B
GREAT LAKES	41000030803	ALLEN	INA0383_01	ST. JOSEPH RIVER	E. COLI	5A
GREAT LAKES	41000030803	ALLEN	INA0383_T1003	BOGER DITCH	E. COLI	5A
GREAT LAKES	41000030806	ALLEN	INA0386_01	ST. JOSEPH RIVER	IMPAIRED BIOTIC COMMUNITIES	5A
GREAT LAKES	41000030806	ALLEN	INA0386_01	ST. JOSEPH RIVER	PCBS (FISH TISSUE)	5B
GREAT LAKES	41000030806	ALLEN	INA0386_02	ST. JOSEPH RIVER	PCBS (FISH TISSUE)	5B
GREAT LAKES	41000030806	ALLEN	INA0386_03	ST. JOSEPH RIVER	PCBS (FISH TISSUE)	5B
GREAT LAKES	4100003090020	DEKALB	INA0392_01	PECKHART DITCH (HEADWATERS)	DISSOLVED OXYGEN	5A
GREAT LAKES	4100003090020	DEKALB	INA0392_01	PECKHART DITCH (HEADWATERS)	IMPAIRED BIOTIC COMMUNITIES	5A
GREAT LAKES	4100003020010	STEUBEN	INA03P1002_00	CLEAR LAKE	PCBS (FISH TISSUE)	5B
GREAT LAKES	4100003020010	STEUBEN	INA03P1002_00	CLEAR LAKE	TOTAL MERCURY (FISH TISSUE)	5B
GREAT LAKES	4100003050040	STEUBEN	INA03P1011_00	HAMILTON LAKE	PCBS (FISH TISSUE)	5B
GREAT LAKES	4100003050040	STEUBEN	INA03P1011_00	HAMILTON LAKE	PHOSPHORUS	5A
GREAT LAKES	4100003070050	ALLEN	INA03P1024_00	CEDARVILLE RESERVOIR	ALGAE	5A
GREAT LAKES	4100003070050	ALLEN	INA03P1024_00	CEDARVILLE RESERVOIR	TASTE AND ODOR	5A
GREAT LAKES	4100003070050	ALLEN	INA03P1024_00	CEDARVILLE RESERVOIR	E. COLI	5A

BASIN	HYDROLOGIC UNIT CODE	COUNTY	ASSESSMENT UNIT ID	ASSESSMENT UNIT NAME	CAUSE OF IMPAIRMENT	2014 IR CATEGORY
GREAT LAKES	4100003070050	ALLEN	INA03P1024_00	CEDARVILLE RESERVOIR	PCBS (FISH TISSUE)	5B
GREAT LAKES	4100003100040	ALLEN	INA03P1044_00	ST. JOSEPH RESERVOIR	PCBS (FISH TISSUE)	5B
GREAT LAKES	4100003100040	ALLEN	INA03P1044_00	ST. JOSEPH RESERVOIR	E. COLI	5A
GREAT LAKES	41000040305	ADAMS	INA0435_01	ST. MARY'S RIVER	IMPAIRED BIOTIC COMMUNITIES	5A
GREAT LAKES	41000040305	ADAMS	INA0435_T1001	ST. MARY'S RIVER - UNNAMED TRIBUTARY	IMPAIRED BIOTIC COMMUNITIES	5A
GREAT LAKES	41000040402	ADAMS	INA0442_01	GATES DITCH	NUTRIENTS	5A
GREAT LAKES	41000040403	ADAMS	INA0443_T1001	FUCH DITCH	IMPAIRED BIOTIC COMMUNITIES	5A
GREAT LAKES	41000040403	ADAMS	INA0443_T1001	FUCH DITCH	NUTRIENTS	5A
GREAT LAKES	41000040405	ADAMS	INA0445_T1001	BLUE CREEK - UNNAMED TRIBUTARY	E. COLI	5A
GREAT LAKES	41000040405	ADAMS	INA0445_T1002	DUER DITCH	E. COLI	5A
GREAT LAKES	41000040405	ADAMS	INA0445_T1003	BLUE CREEK - UNNAMED TRIBUTARY	E. COLI	5A
GREAT LAKES	41000040406	ADAMS	INA0446_T1004	MARTZ CREEK	NUTRIENTS	5A
GREAT LAKES	41000040406	ADAMS	INA0446_T1005	RUPPERT DITCH	NUTRIENTS	5A
GREAT LAKES	41000040407	ADAMS	INA0447_01	BORUM RUN	IMPAIRED BIOTIC COMMUNITIES	5A
GREAT LAKES	41000040407	ADAMS	INA0447_T1004	BLUHM DITCH	IMPAIRED BIOTIC COMMUNITIES	5A
GREAT LAKES	41000040407	ADAMS	INA0447_T1005	HAHNERT DITCH	IMPAIRED BIOTIC COMMUNITIES	5A
GREAT LAKES	41000040407	ADAMS	INA0447_T1006	HESSLER DITCH	IMPAIRED BIOTIC COMMUNITIES	5A
GREAT LAKES	41000040407	ADAMS	INA0447_T1007	MILLER DITCH	IMPAIRED BIOTIC COMMUNITIES	5A
GREAT LAKES	41000040408	ADAMS	INA0448_01	ST. MARYS RIVER	NUTRIENTS	5A
GREAT LAKES	41000040408	ADAMS	INA0448_02	ST. MARYS RIVER	NUTRIENTS	5A
GREAT LAKES	41000040408	ADAMS	INA0448_T1006	AYERS DITCH	IMPAIRED BIOTIC COMMUNITIES	5A
GREAT LAKES	41000040408	ADAMS	INA0448_T1007	BROWN DITCH	IMPAIRED BIOTIC COMMUNITIES	5A
GREAT LAKES	41000040408	ADAMS	INA0448_T1008	KOOS DITCH	DISSOLVED OXYGEN	5A
GREAT LAKES	41000040504	ADAMS	INA0454_01	ST. MARYS RIVER	IMPAIRED BIOTIC COMMUNITIES	5A
GREAT LAKES	41000040504	ADAMS	INA0454_01	ST. MARYS RIVER	NUTRIENTS	5A
GREAT LAKES	41000040604	ALLEN	INA0464_01	ST. MARYS RIVER	NUTRIENTS	5A
GREAT LAKES	41000040604	ALLEN	INA0464_02	ST. MARYS RIVER	NUTRIENTS	5A
GREAT LAKES	41000040604	ALLEN	INA0464_03	ST. MARYS RIVER	NUTRIENTS	5A

BASIN	HYDROLOGIC UNIT CODE	COUNTY	ASSESSMENT UNIT ID	ASSESSMENT UNIT NAME	CAUSE OF IMPAIRMENT	2014 IR CATEGORY
GREAT LAKES	41000040605	ALLEN	INA0465_03	SPY RUN CREEK	IMPAIRED BIOTIC COMMUNITIES	5A
GREAT LAKES	41000040605	ALLEN	INA0465_T1003	LOWTHER NEUHAUS DITCH	IMPAIRED BIOTIC COMMUNITIES	5A
GREAT LAKES	41000040606	ALLEN	INA0466_01	ST. MARYS RIVER	NUTRIENTS	5A
GREAT LAKES	41000040606	ALLEN	INA0466_02	ST. MARYS RIVER	NUTRIENTS	5A
GREAT LAKES	41000040606	ALLEN	INA0466_02	ST. MARYS RIVER	PCBS (FISH TISSUE)	5B
GREAT LAKES	41000040606	ALLEN	INA0466_03	ST. MARYS RIVER	NUTRIENTS	5A
GREAT LAKES	41000040606	ALLEN	INA0466_03	ST. MARYS RIVER	PCBS (FISH TISSUE)	5B
GREAT LAKES	41000040606	ALLEN	INA0466_04	ST. MARYS RIVER	PCBS (FISH TISSUE)	5B
GREAT LAKES	41000040606	ALLEN	INA0466_04	ST. MARYS RIVER	NUTRIENTS	5A
GREAT LAKES	41000040606	ALLEN	INA0466_05	ST. MARYS RIVER	NUTRIENTS	5A
GREAT LAKES	41000040606	ALLEN	INA0466_05	ST. MARYS RIVER	PCBS (FISH TISSUE)	5B
GREAT LAKES	41000040606	ALLEN	INA0466_06	ST. MARYS RIVER	NUTRIENTS	5A
GREAT LAKES	41000040606	ALLEN	INA0466_06	ST. MARYS RIVER	PCBS (FISH TISSUE)	5B
GREAT LAKES	41000040606	ALLEN	INA0466_07	ST. MARYS RIVER	PCBS (FISH TISSUE)	5B
GREAT LAKES	41000040606	ALLEN	INA0466_07	ST. MARYS RIVER	NUTRIENTS	5A
GREAT LAKES	41000040606	ALLEN	INA0466_08	ST. MARYS RIVER	NUTRIENTS	5A
GREAT LAKES	41000040606	ALLEN	INA0466_08	ST. MARYS RIVER	PCBS (FISH TISSUE)	5B
GREAT LAKES	41000040606	RIPLEY	INA0466_T1001	JUNK DITCH	PCBS (FISH TISSUE)	5B
GREAT LAKES	41000040606	RIPLEY	INA0466_T1003	JUNK DITCH	PCBS (FISH TISSUE)	5B
GREAT LAKES	41000050102	RIPLEY	INA0512_01	MAUMEE RIVER	NUTRIENTS	5A
GREAT LAKES	41000050102	RIPLEY	INA0512_01	MAUMEE RIVER	IMPAIRED BIOTIC COMMUNITIES	5A
GREAT LAKES	41000050102	JEFFERSON	INA0512_01	MAUMEE RIVER	PCBS (FISH TISSUE)	5B
GREAT LAKES	41000050102	JEFFERSON	INA0512_02	MAUMEE RIVER	IMPAIRED BIOTIC COMMUNITIES	5A
GREAT LAKES	41000050102	RIPLEY	INA0512_02	MAUMEE RIVER	NUTRIENTS	5A
GREAT LAKES	41000050102	RIPLEY	INA0512_02	MAUMEE RIVER	PCBS (FISH TISSUE)	5B
GREAT LAKES	41000050102	JEFFERSON	INA0512_03	MAUMEE RIVER	NUTRIENTS	5A
GREAT LAKES	41000050102	JEFFERSON	INA0512_03	MAUMEE RIVER	PCBS (FISH TISSUE)	5B
GREAT LAKES	41000050102	JEFFERSON	INA0512_04	MAUMEE RIVER	PCBS (FISH TISSUE)	5B

BASIN	HYDROLOGIC UNIT CODE	COUNTY	ASSESSMENT UNIT ID	ASSESSMENT UNIT NAME	CAUSE OF IMPAIRMENT	2014 IR CATEGORY
GREAT LAKES	41000050102	JEFFERSON	INA0512_04	MAUMEE RIVER	NUTRIENTS	5A
GREAT LAKES	41000050102	CLARK	INA0512_05	MAUMEE RIVER	PCBS (FISH TISSUE)	5B
GREAT LAKES	41000050102	CLARK	INA0512_05	MAUMEE RIVER	NUTRIENTS	5A
GREAT LAKES	41000050103	CLARK	INA0513_01	MAUMEE RIVER	PCBS (FISH TISSUE)	5B
GREAT LAKES	41000050103	CLARK	INA0513_01	MAUMEE RIVER	IMPAIRED BIOTIC COMMUNITIES	5A
GREAT LAKES	41000050104	CLARK	INA0514_01	BLACK CREEK	E. COLI	5A
GREAT LAKES	41000050104	CLARK	INA0514_01	BLACK CREEK	IMPAIRED BIOTIC COMMUNITIES	5A
GREAT LAKES	41000050104	CLARK	INA0514_01	BLACK CREEK	NUTRIENTS	5A
GREAT LAKES	41000050104	CLARK	INA0514_T1001	BLACK CREEK	E. COLI	5A
GREAT LAKES	41000050104	CLARK	INA0514_T1002	BLACK CREEK - UNNAMED TRIBUTARY	E. COLI	5A
GREAT LAKES	41000050105	CLARK	INA0515_01	MAUMEE RIVER	PCBS (FISH TISSUE)	5B
GREAT LAKES	41000050105	CLARK	INA0515_02	MAUMEE RIVER	NUTRIENTS	5A
GREAT LAKES	41000050105	CLARK	INA0515_02	MAUMEE RIVER	PCBS (FISH TISSUE)	5B
GREAT LAKES	41000050106	CLARK	INA0516_01	MAUMEE RIVER	NUTRIENTS	5A
GREAT LAKES	41000050106	CLARK	INA0516_01	MAUMEE RIVER	PCBS (FISH TISSUE)	5B
GREAT LAKES	41000050202	WASHINGTON	INA0522_01	MAUMEE RIVER	NUTRIENTS	5A
GREAT LAKES	41000050202	WASHINGTON	INA0522_01	MAUMEE RIVER	PCBS (FISH TISSUE)	5B
GREAT LAKES	41000050202	WASHINGTON	INA0522_T1002	HAMM INTERCEPTOR DITCH	NUTRIENTS	5A
GREAT LAKES	41000050202	WASHINGTON	INA0522_T1002	HAMM INTERCEPTOR DITCH	IMPAIRED BIOTIC COMMUNITIES	5A
GREAT LAKES	41000050203	CRAWFORD	INA0523_01	HAMM INTERCEPTOR DITCH	IMPAIRED BIOTIC COMMUNITIES	5A
GREAT LAKES	41000050203	CRAWFORD	INA0523_01	HAMM INTERCEPTOR DITCH	NUTRIENTS	5A
GREAT LAKES	41000050203	PIKE	INA0523_T1001	SOWERS DITCH	IMPAIRED BIOTIC COMMUNITIES	5A
GREAT LAKES	41000050203	CRAWFORD	INA0523_T1001	SOWERS DITCH	NUTRIENTS	5A
GREAT LAKES	41000050203	PIKE	INA0523_T1002	JACKSON NUMBER TWO DITCH	IMPAIRED BIOTIC COMMUNITIES	5A
GREAT LAKES	41000050203	DEARBORN	INA0523_T1002	JACKSON NUMBER TWO DITCH	NUTRIENTS	5A
GREAT LAKES	41000050203	DEARBORN	INA0523_T1003	JACKSON DITCH	NUTRIENTS	5A
GREAT LAKES	41000050203	DEARBORN	INA0523_T1003	JACKSON DITCH	IMPAIRED BIOTIC COMMUNITIES	5A
GREAT LAKES	41000050203	DEARBORN	INA0523_T1004	HAMM DITCH	E. COLI	5A

BASIN	HYDROLOGIC UNIT CODE	COUNTY	ASSESSMENT UNIT ID	ASSESSMENT UNIT NAME	CAUSE OF IMPAIRMENT	2014 IR CATEGORY
GREAT LAKES	41000050203	DEARBORN	INA0523_T1005	KNAPP DITCH	IMPAIRED BIOTIC COMMUNITIES	5A
GREAT LAKES	41000050203	DEARBORN	INA0523_T1005	KNAPP DITCH	NUTRIENTS	5A
GREAT LAKES	41000071203	ALLEN	INA07C3_T1006	GROMEAUX DITCH	IMPAIRED BIOTIC COMMUNITIES	5A
GREAT LAKES	41000071204	ALLEN	INA07C4_01	FLATROCK CREEK	IMPAIRED BIOTIC COMMUNITIES	5A
GREAT LAKES	41000071204	ALLEN	INA07C4_03	FLATROCK CREEK	IMPAIRED BIOTIC COMMUNITIES	5A
GREAT LAKES	41000071204	ALLEN	INA07C4_03	FLATROCK CREEK	DISSOLVED OXYGEN	5A
GREAT LAKES	41000071204	ALLEN	INA07C4_T1003	BROWN DITCH	IMPAIRED BIOTIC COMMUNITIES	5A
GREAT LAKES	41000071204	BROWN	INA07C4_T1004	BROWN DITCH	IMPAIRED BIOTIC COMMUNITIES	5A
UPPER WABASH RIVER	51201010403	OWEN	INB0143_01	BEAR CREEK	E. COLI	5A
UPPER WABASH RIVER	51201010501	HENDRICKS	INB0151_02	WABASH RIVER	IMPAIRED BIOTIC COMMUNITIES	5A
UPPER WABASH RIVER	51201010502	HENDRICKS	INB0152_03	WABASH RIVER	PCBS (FISH TISSUE)	5B
UPPER WABASH RIVER	51201010502	HENDRICKS	INB0152_03	WABASH RIVER	E. COLI	5A
UPPER WABASH RIVER	51201010502	HENDRICKS	INB0152_03	WABASH RIVER	NUTRIENTS	5A
UPPER WABASH RIVER	51201010502	PUTNAM	INB0152_T1004	WABASH RIVER - UNNAMED TRIBUTARY	NUTRIENTS	5A
UPPER WABASH RIVER	51201010502	HENDRICKS	INB0152_T1004	WABASH RIVER - UNNAMED TRIBUTARY	E. COLI	5A
UPPER WABASH RIVER	51201010502	CLAY	INB0152_T1005	SWITZER DITCH	NUTRIENTS	5A
UPPER WABASH RIVER	51201010502	CLAY	INB0152_T1005	SWITZER DITCH	E. COLI	5A
UPPER WABASH RIVER	51201010502	CLAY	INB0152_T1006	BREWSTER DITCH	NUTRIENTS	5A
UPPER WABASH RIVER	51201010502	CLAY	INB0152_T1006	BREWSTER DITCH	E. COLI	5A
UPPER WABASH RIVER	51201010601	RUSH	INB0161_02	WABASH RIVER	PCBS (FISH TISSUE)	5B
UPPER WABASH RIVER	51201010602	RUSH	INB0162_01	WABASH RIVER	PCBS (FISH TISSUE)	5B
UPPER WABASH RIVER	51201010602	SHELBY	INB0162_T1008	THREEMILE CREEK	PCBS (FISH TISSUE)	5B
UPPER WABASH RIVER	51201010603	RUSH	INB0163_01	SIXMILE CREEK	E. COLI	5A
UPPER WABASH RIVER	51201010604	HANCOCK	INB0164_01	WABASH RIVER	PCBS (FISH TISSUE)	5B
UPPER WABASH RIVER	51201010604	HANCOCK	INB0164_T1006	MEYER LAKE OUTLET	PCBS (FISH TISSUE)	5B
UPPER WABASH RIVER	51201010701	SHELBY	INB0171_01	ROCK CREEK	E. COLI	5A

BASIN	HYDROLOGIC UNIT CODE	COUNTY	ASSESSMENT UNIT ID	ASSESSMENT UNIT NAME	CAUSE OF IMPAIRMENT	2014 IR CATEGORY
UPPER WABASH RIVER	51201010701	HANCOCK	INB0171_01	ROCK CREEK	IMPAIRED BIOTIC COMMUNITIES	5A
UPPER WABASH RIVER	51201010704	SHELBY	INB0174_01	ROCK CREEK	E. COLI	5A
UPPER WABASH RIVER	51201010704	SHELBY	INB0174_01	ROCK CREEK	PCBS (FISH TISSUE)	5B
UPPER WABASH RIVER	51201010704	SHELBY	INB0174_02	ROCK CREEK	PCBS (FISH TISSUE)	5B
UPPER WABASH RIVER	51201010704	SHELBY	INB0174_T1006	WHITELOCK DITCH	PCBS (FISH TISSUE)	5B
UPPER WABASH RIVER	51201010704	WELLS	INB0174_T1007	REDDING DITCH	PCBS (FISH TISSUE)	5B
UPPER WABASH RIVER	51201010704	HUNTINGTON	INB0174_T1008	ROCK CREEK - UNNAMED TRIBUTARY	PCBS (FISH TISSUE)	5B
UPPER WABASH RIVER	51201010704	HUNTINGTON	INB0174_T1009	ELKENBERRY DITCH	PCBS (FISH TISSUE)	5B
UPPER WABASH RIVER	51201010801	WELLS	INB0181_01	WABASH RIVER	PCBS (FISH TISSUE)	5B
UPPER WABASH RIVER	51201010902	WELLS	INB0192_01	EIGHTMILE CREEK	E. COLI	5A
UPPER WABASH RIVER	51201010902	WELLS	INB0192_01	EIGHTMILE CREEK	IMPAIRED BIOTIC COMMUNITIES	5A
UPPER WABASH RIVER	51201010904	HUNTINGTON	INB0194_01	EIGHTMILE CREEK	IMPAIRED BIOTIC COMMUNITIES	5A
UPPER WABASH RIVER	51201011001	ALLEN	INB01A1_01	SEEGAR DITCH	E. COLI	5A
UPPER WABASH RIVER	51201011001	ALLEN	INB01A1_01	SEEGAR DITCH	DISSOLVED OXYGEN	5A
UPPER WABASH RIVER	51201011001	ALLEN	INB01A1_T1001	SEEGAR DITCH - UNNAMED TRIBUTARY	E. COLI	5A
UPPER WABASH RIVER	51201011001	ALLEN	INB01A1_T1002	SEEGAR DITCH - UNNAMED TRIBUTARY	E. COLI	5A
UPPER WABASH RIVER	51201011005	ALLEN	INB01A5_03	ABOITE CREEK	E. COLI	5A
UPPER WABASH RIVER	51201011005	WHITLEY	INB01A5_T1007	BIG INDIAN CREEK	E. COLI	5A
UPPER WABASH RIVER	51201011005	WHITLEY	INB01A5_T1007	BIG INDIAN CREEK	IMPAIRED BIOTIC COMMUNITIES	5A
UPPER WABASH RIVER	51201011006	HUNTINGTON	INB01A6_T1002	CALF CREEK	E. COLI	5A
UPPER WABASH RIVER	51201011006	HUNTINGTON	INB01A6_T1002	CALF CREEK	IMPAIRED BIOTIC COMMUNITIES	5A
UPPER WABASH RIVER	51201011006	HUNTINGTON	INB01A6_T1005	ABOITE CREEK - UNNAMED TRIBUTARY	E. COLI	5A
UPPER WABASH RIVER	51201011103	HUNTINGTON	INB01B3_01	LITTLE RIVER	E. COLI	5A
UPPER WABASH RIVER	51201011103	HUNTINGTON	INB01B3_01	LITTLE RIVER	NUTRIENTS	5A
UPPER WABASH RIVER	51201011103	HUNTINGTON	INB01B3_T1001	MUD CREEK	E. COLI	5A
UPPER WABASH RIVER	51201011103	HUNTINGTON	INB01B3_T1001	MUD CREEK	IMPAIRED BIOTIC COMMUNITIES	5A

BASIN	HYDROLOGIC UNIT CODE	COUNTY	ASSESSMENT UNIT ID	ASSESSMENT UNIT NAME	CAUSE OF IMPAIRMENT	2014 IR CATEGORY
UPPER WABASH RIVER	51201011201	HUNTINGTON	INB01C1_01	WEST BRANCH CLEAR CREEK	E. COLI	5A
UPPER WABASH RIVER	51201011201	HUNTINGTON	INB01C1_01	WEST BRANCH CLEAR CREEK	NUTRIENTS	5A
UPPER WABASH RIVER	51201011302	WABASH	INB01D2_02	SILVER CREEK	E. COLI	5A
UPPER WABASH RIVER	51201011302	HUNTINGTON	INB01D2_T1008	NIEMAN CREEK	E. COLI	5A
UPPER WABASH RIVER	51201011303	HUNTINGTON	INB01D3_01	WABASH RIVER	IMPAIRED BIOTIC COMMUNITIES	5A
UPPER WABASH RIVER	51201011303	HUNTINGTON	INB01D3_01	WABASH RIVER	PCBS (FISH TISSUE)	5B
UPPER WABASH RIVER	51201011303	HUNTINGTON	INB01D3_02	WABASH RIVER	PCBS (FISH TISSUE)	5B
UPPER WABASH RIVER	51201011303	HUNTINGTON	INB01D3_03	WABASH RIVER	PCBS (FISH TISSUE)	5B
UPPER WABASH RIVER	51201011305	WABASH	INB01D5_01	WABASH RIVER	PCBS (FISH TISSUE)	5B
UPPER WABASH RIVER	51201011401	WABASH	INB01E1_01	WABASH RIVER	PCBS (FISH TISSUE)	5B
UPPER WABASH RIVER	51201011403	WABASH	INB01E3_01	WABASH RIVER	PCBS (FISH TISSUE)	5B
UPPER WABASH RIVER	51201011405	WABASH	INB01E5_01	WABASH RIVER	PCBS (FISH TISSUE)	5B
UPPER WABASH RIVER	51201011406	MIAMI	INB01E6_01	WABASH RIVER	PCBS (FISH TISSUE)	5B
UPPER WABASH RIVER	51201011407	MIAMI	INB01E7_01	WABASH RIVER	PCBS (FISH TISSUE)	5B
UPPER WABASH RIVER	51201011502	GRANT	INB01F2_01	PIPE CREEK	IMPAIRED BIOTIC COMMUNITIES	5A
UPPER WABASH RIVER	51201011504	MIAMI	INB01F4_01	HONEY CREEK	E. COLI	5A
UPPER WABASH RIVER	51201011504	MIAMI	INB01F4_01	HONEY CREEK	IMPAIRED BIOTIC COMMUNITIES	5A
UPPER WABASH RIVER	51201011505	MIAMI	INB01F5_02	PIPE CREEK	E. COLI	5A
UPPER WABASH RIVER	51201011506	MIAMI	INB01F6_01	PIPE CREEK	E. COLI	5A
UPPER WABASH RIVER	51201011506	MIAMI	INB01F6_T1001	GRAFF DITCH	E. COLI	5A
UPPER WABASH RIVER	51201011506	MIAMI	INB01F6_T1002	LESHER DITCH	E. COLI	5A
UPPER WABASH RIVER	51201011506	MIAMI	INB01F6_T1003	PIPE CREEK - UNNAMED TRIBUTARY	E. COLI	5A
UPPER WABASH RIVER	51201011507	MIAMI	INB01F7_01	PIPE CREEK	E. COLI	5A
UPPER WABASH RIVER	51201011507	MIAMI	INB01F7_01	PIPE CREEK	PCBS (FISH TISSUE)	5B
UPPER WABASH RIVER	51201011507	CASS	INB01F7_02	PIPE CREEK	PCBS (FISH TISSUE)	5B
UPPER WABASH RIVER	51201011507	CASS	INB01F7_T1005	BEAR CREEK	PCBS (FISH TISSUE)	5B

BASIN	HYDROLOGIC UNIT CODE	COUNTY	ASSESSMENT UNIT ID	ASSESSMENT UNIT NAME	CAUSE OF IMPAIRMENT	2014 IR CATEGORY
UPPER WABASH RIVER	51201011601	MIAMI	INB01G1_01	LITTLE PIPE CREEK	IMPAIRED BIOTIC COMMUNITIES	5A
UPPER WABASH RIVER	51201011602	MIAMI	INB01G2_02	WABASH RIVER	PCBS (FISH TISSUE)	5B
UPPER WABASH RIVER	51201011602	MIAMI	INB01G2_03	WABASH RIVER	PCBS (FISH TISSUE)	5B
UPPER WABASH RIVER	51201011603	CASS	INB01G3_01	WABASH RIVER	PCBS (FISH TISSUE)	5B
UPPER WABASH RIVER	51201011603	CASS	INB01G3_02	WABASH RIVER	PCBS (FISH TISSUE)	5B
UPPER WABASH RIVER	51201011603	CASS	INB01G3_03	WABASH RIVER	PCBS (FISH TISSUE)	5B
UPPER WABASH RIVER	5120101090010	HUNTINGTON	INB01P1008_00	HUNTINGTON LAKE	PCBS (FISH TISSUE)	5B
UPPER WABASH RIVER	51201020102	JAY	INB0212_02	LITTLE SALAMONIE RIVER	IMPAIRED BIOTIC COMMUNITIES	5A
UPPER WABASH RIVER	51201020105	JAY	INB0215_02	SALAMONIE RIVER	PCBS (FISH TISSUE)	5B
UPPER WABASH RIVER	51201020105	JAY	INB0215_02	SALAMONIE RIVER	CHLORIDE	5A
UPPER WABASH RIVER	51201020105	JAY	INB0215_02	SALAMONIE RIVER	E. COLI	5A
UPPER WABASH RIVER	51201020105	JAY	INB0215_02	SALAMONIE RIVER	NUTRIENTS	5A
UPPER WABASH RIVER	51201020108	JAY	INB0218_02	SALAMONIE RIVER	PCBS (FISH TISSUE)	5B
UPPER WABASH RIVER	51201020201	JAY	INB0221_04	SALAMONIE RIVER	PCBS (FISH TISSUE)	5B
UPPER WABASH RIVER	51201020202	JAY	INB0222_03	SALAMONIE RIVER	PCBS (FISH TISSUE)	5B
UPPER WABASH RIVER	51201020203	BLACKFORD	INB0223_01	SALAMONIE RIVER	E. COLI	5A
UPPER WABASH RIVER	51201020203	BLACKFORD	INB0223_01	SALAMONIE RIVER	PCBS (FISH TISSUE)	5B
UPPER WABASH RIVER	51201020301	WELLS	INB0231_01	SALAMONIE RIVER	E. COLI	5A
UPPER WABASH RIVER	51201020301	WELLS	INB0231_01	SALAMONIE RIVER	PCBS (FISH TISSUE)	5B
UPPER WABASH RIVER	51201020303	WELLS	INB0233_01	SALAMONIE RIVER	PCBS (FISH TISSUE)	5B
UPPER WABASH RIVER	51201020303	WELLS	INB0233_01	SALAMONIE RIVER	E. COLI	5A
UPPER WABASH RIVER	51201020306	WELLS	INB0236_01	SALAMONIE RIVER	PCBS (FISH TISSUE)	5B
UPPER WABASH RIVER	51201020401	HUNTINGTON	INB0241_03	SALAMONIE RIVER	PCBS (FISH TISSUE)	5B
UPPER WABASH RIVER	51201020401	HUNTINGTON	INB0241_T1014	SALAMONIE RIVER - UNNAMED TRIBUTARY	IMPAIRED BIOTIC COMMUNITIES	5A
UPPER WABASH RIVER	51201020403	HUNTINGTON	INB0243_02	MAJENCIA CREEK	IMPAIRED BIOTIC COMMUNITIES	5A
UPPER WABASH RIVER	51201020403	HUNTINGTON	INB0243_02	MAJENCIA CREEK	NUTRIENTS	5A

BASIN	HYDROLOGIC UNIT CODE	COUNTY	ASSESSMENT UNIT ID	ASSESSMENT UNIT NAME	CAUSE OF IMPAIRMENT	2014 IR CATEGORY
UPPER WABASH RIVER	51201020405	HUNTINGTON	INB0245_04	SALAMONIE RIVER	E. COLI	5A
UPPER WABASH RIVER	51201020405	HUNTINGTON	INB0245_04	SALAMONIE RIVER	PCBS (FISH TISSUE)	5B
UPPER WABASH RIVER	51201020406	WABASH	INB0246_01	SALAMONIE RIVER (BELOW DAM)	PCBS (FISH TISSUE)	5B
UPPER WABASH RIVER	5120102040080	HUNTINGTON	INB02P1007_00	SALAMONIE RESERVOIR	PCBS (FISH TISSUE)	5B
UPPER WABASH RIVER	5120102040080	WABASH	INB02P1009_00	HOMINY RIDGE LAKE	TOTAL MERCURY (FISH TISSUE)	5B
UPPER WABASH RIVER	51201030101	RANDOLPH	INB0311_02	LITTLE MISSISSINEWA RIVER	E. COLI	5A
UPPER WABASH RIVER	51201030101	RANDOLPH	INB0311_02	LITTLE MISSISSINEWA RIVER	PCBS (FISH TISSUE)	5B
UPPER WABASH RIVER	51201030101	RANDOLPH	INB0311_T1002	SHELLEY DITCH	E. COLI	5A
UPPER WABASH RIVER	51201030101	RANDOLPH	INB0311_T1002	SHELLEY DITCH	PCBS (FISH TISSUE)	5B
UPPER WABASH RIVER	51201030101	RANDOLPH	INB0311_T1003	GETTINGER DITCH	PCBS (FISH TISSUE)	5B
UPPER WABASH RIVER	51201030102	RANDOLPH	INB0312_01	MISSISSINEWA RIVER	PCBS (FISH TISSUE)	5B
UPPER WABASH RIVER	51201030102	RANDOLPH	INB0312_T1003	MISSISSINEWA RIVER - UNNAMED TRIBUTARY	E. COLI	5A
UPPER WABASH RIVER	51201030102	RANDOLPH	INB0312_T1004	MITCHELL DITCH	E. COLI	5A
UPPER WABASH RIVER	51201030102	RANDOLPH	INB0312_T1005	MISSISSINEWA RIVER - UNNAMED TRIBUTARY	E. COLI	5A
UPPER WABASH RIVER	51201030102	RANDOLPH	INB0312_T1006	MISSISSINEWA RIVER - UNNAMED TRIBUTARY	E. COLI	5A
UPPER WABASH RIVER	51201030102	RANDOLPH	INB0312_T1007	MISSISSINEWA RIVER - UNNAMED TRIBUTARY	E. COLI	5A
UPPER WABASH RIVER	51201030103	RANDOLPH	INB0313_01	MISSISSINEWA RIVER	PCBS (FISH TISSUE)	5B
UPPER WABASH RIVER	51201030103	RANDOLPH	INB0313_T1005	HARSHMAN CREEK	E. COLI	5A
UPPER WABASH RIVER	51201030103	RANDOLPH	INB0313_T1005	HARSHMAN CREEK	IMPAIRED BIOTIC COMMUNITIES	5A
UPPER WABASH RIVER	51201030103	RANDOLPH	INB0313_T1006	LOWS BRANCH	E. COLI	5A
UPPER WABASH RIVER	51201030104	RANDOLPH	INB0314_02	MISSISSINEWA RIVER	PCBS (FISH TISSUE)	5B
UPPER WABASH RIVER	51201030105	RANDOLPH	INB0315_01	MISSISSINEWA RIVER	PCBS (FISH TISSUE)	5B
UPPER WABASH RIVER	51201030203	RANDOLPH	INB0323_01	MISSISSINEWA RIVER	E. COLI	5A
UPPER WABASH RIVER	51201030203	RANDOLPH	INB0323_01	MISSISSINEWA RIVER	PCBS (FISH TISSUE)	5B
UPPER WABASH RIVER	51201030203	RANDOLPH	INB0323_02	MISSISSINEWA RIVER	PCBS (FISH TISSUE)	5B
UPPER WABASH RIVER	51201030204	RANDOLPH	INB0324_T1002	ELKHORN CREEK	E. COLI	5A

BASIN	HYDROLOGIC UNIT CODE	COUNTY	ASSESSMENT UNIT ID	ASSESSMENT UNIT NAME	CAUSE OF IMPAIRMENT	2014 IR CATEGORY
UPPER WABASH RIVER	51201030204	RANDOLPH	INB0324_T1002	ELKHORN CREEK	IMPAIRED BIOTIC COMMUNITIES	5A
UPPER WABASH RIVER	51201030206	RANDOLPH	INB0326_01	MISSISSINEWA RIVER	PCBS (FISH TISSUE)	5B
UPPER WABASH RIVER	51201030301	BLACKFORD	INB0331_T1001	LITTLE LICK CREEK	E. COLI	5A
UPPER WABASH RIVER	51201030302	BLACKFORD	INB0332_01	BIG LICK CREEK	E. COLI	5A
UPPER WABASH RIVER	51201030302	BLACKFORD	INB0332_02	BIG LICK CREEK	E. COLI	5A
UPPER WABASH RIVER	51201030302	BLACKFORD	INB0332_T1003	TOWNSAND LUCAS DITCH	E. COLI	5A
UPPER WABASH RIVER	51201030402	DELAWARE	INB0342_01	MISSISSINEWA RIVER	E. COLI	5A
UPPER WABASH RIVER	51201030402	DELAWARE	INB0342_01	MISSISSINEWA RIVER	PCBS (FISH TISSUE)	5B
UPPER WABASH RIVER	51201030404	DELAWARE	INB0344_01	MISSISSINEWA RIVER	E. COLI	5A
UPPER WABASH RIVER	51201030404	DELAWARE	INB0344_01	MISSISSINEWA RIVER	PCBS (FISH TISSUE)	5B
UPPER WABASH RIVER	51201030404	DELAWARE	INB0344_02	MISSISSINEWA RIVER	PCBS (FISH TISSUE)	5B
UPPER WABASH RIVER	51201030501	DELAWARE	INB0351_01	MISSISSINEWA RIVER	PCBS (FISH TISSUE)	5B
UPPER WABASH RIVER	51201030501	DELAWARE	INB0351_01	MISSISSINEWA RIVER	E. COLI	5A
UPPER WABASH RIVER	51201030501	DELAWARE	INB0351_01	MISSISSINEWA RIVER	IMPAIRED BIOTIC COMMUNITIES	5A
UPPER WABASH RIVER	51201030502	GRANT	INB0352_01	MISSISSINEWA RIVER	E. COLI	5A
UPPER WABASH RIVER	51201030502	GRANT	INB0352_01	MISSISSINEWA RIVER	PCBS (FISH TISSUE)	5B
UPPER WABASH RIVER	51201030508	GRANT	INB0358_01	DEER CREEK	E. COLI	5A
UPPER WABASH RIVER	51201030508	GRANT	INB0358_02	DEER CREEK	E. COLI	5A
UPPER WABASH RIVER	51201030510	GRANT	INB035A_02	MISSISSINEWA RIVER	PCBS (FISH TISSUE)	5B
UPPER WABASH RIVER	51201030510	GRANT	INB035A_02	MISSISSINEWA RIVER	E. COLI	5A
UPPER WABASH RIVER	51201030510	GRANT	INB035A_03	MISSISSINEWA RIVER	E. COLI	5A
UPPER WABASH RIVER	51201030510	GRANT	INB035A_03	MISSISSINEWA RIVER	PCBS (FISH TISSUE)	5B
UPPER WABASH RIVER	51201030511	GRANT	INB035B_01	MISSISSINEWA RIVER	PCBS (FISH TISSUE)	5B
UPPER WABASH RIVER	51201030511	GRANT	INB035B_T1003	BOOTS CREEK	IMPAIRED BIOTIC COMMUNITIES	5A
UPPER WABASH RIVER	51201030511	GRANT	INB035B_T1004	MASSEY CREEK	IMPAIRED BIOTIC COMMUNITIES	5A
UPPER WABASH RIVER	51201030601	GRANT	INB0361_01	MISSISSINEWA RIVER	PCBS (FISH TISSUE)	5B

BASIN	HYDROLOGIC UNIT CODE	COUNTY	ASSESSMENT UNIT ID	ASSESSMENT UNIT NAME	CAUSE OF IMPAIRMENT	2014 IR CATEGORY
UPPER WABASH RIVER	51201030601	GRANT	INB0361_02	MISSISSINEWA RIVER	E. COLI	5A
UPPER WABASH RIVER	51201030601	GRANT	INB0361_02	MISSISSINEWA RIVER	PCBS (FISH TISSUE)	5B
UPPER WABASH RIVER	51201030602	GRANT	INB0362_01	METOCINAH CREEK	E. COLI	5A
UPPER WABASH RIVER	51201030606	MIAMI	INB0366_01	MISSISSINEWA RIVER	IMPAIRED BIOTIC COMMUNITIES	5A
UPPER WABASH RIVER	51201030606	MIAMI	INB0366_01	MISSISSINEWA RIVER	PCBS (FISH TISSUE)	5B
UPPER WABASH RIVER	5120103060090	WABASH	INB03P1022_00	MISSISSINEWA RESERVOIR	PCBS (FISH TISSUE)	5B
UPPER WABASH RIVER	51201040101	NOBLE	INB0411_03	BLUE RIVER	IMPAIRED BIOTIC COMMUNITIES	5A
UPPER WABASH RIVER	51201040101	NOBLE	INB0411_T1003	HOSLER DITCH	IMPAIRED BIOTIC COMMUNITIES	5A
UPPER WABASH RIVER	51201040101	NOBLE	INB0411_T1003	HOSLER DITCH	DISSOLVED OXYGEN	5A
UPPER WABASH RIVER	51201040101	WHITLEY	INB0411_T1004	GROWCOCK BRANCH	IMPAIRED BIOTIC COMMUNITIES	5A
UPPER WABASH RIVER	51201040101	WHITLEY	INB0411_T1004	GROWCOCK BRANCH	DISSOLVED OXYGEN	5A
UPPER WABASH RIVER	51201040101	NOBLE	INB0411_T1005	BLUE RIVER - UNNAMED TRIBUTARY	IMPAIRED BIOTIC COMMUNITIES	5A
UPPER WABASH RIVER	51201040101	WHITLEY	INB0411_T1006	BLUE RIVER - UNNAMED TRIBUTARY	IMPAIRED BIOTIC COMMUNITIES	5A
UPPER WABASH RIVER	51201040102	WHITLEY	INB0412_04	BLUE RIVER	IMPAIRED BIOTIC COMMUNITIES	5A
UPPER WABASH RIVER	51201040102	WHITLEY	INB0412_T1006	MALONEY DITCH	NUTRIENTS	5A
UPPER WABASH RIVER	51201040102	WHITLEY	INB0412_T1006	MALONEY DITCH	DISSOLVED OXYGEN	5A
UPPER WABASH RIVER	51201040102	WHITLEY	INB0412_T1006	MALONEY DITCH	IMPAIRED BIOTIC COMMUNITIES	5A
UPPER WABASH RIVER	51201040102	WHITLEY	INB0412_T1008	EMERICK DITCH	IMPAIRED BIOTIC COMMUNITIES	5A
UPPER WABASH RIVER	51201040103	WHITLEY	INB0413_T1008	THORN CREEK	IMPAIRED BIOTIC COMMUNITIES	5A
UPPER WABASH RIVER	51201040103	WHITLEY	INB0413_T1008	THORN CREEK	DISSOLVED OXYGEN	5A
UPPER WABASH RIVER	51201040103	WHITLEY	INB0413_T1009	COLE DITCH	IMPAIRED BIOTIC COMMUNITIES	5A
UPPER WABASH RIVER	51201040104	WHITLEY	INB0414_04	BLUE RIVER	E. COLI	5A
UPPER WABASH RIVER	51201040104	WHITLEY	INB0414_04	BLUE RIVER	IMPAIRED BIOTIC COMMUNITIES	5A
UPPER WABASH RIVER	51201040104	WHITLEY	INB0414_05	BLUE RIVER	E. COLI	5A
UPPER WABASH RIVER	51201040104	WHITLEY	INB0414_T1003	BLUE BABE BRANCH	IMPAIRED BIOTIC COMMUNITIES	5A
UPPER WABASH RIVER	51201040104	WHITLEY	INB0414_T1004	PHILLIPS DITCH	IMPAIRED BIOTIC COMMUNITIES	5A

BASIN	HYDROLOGIC UNIT CODE	COUNTY	ASSESSMENT UNIT ID	ASSESSMENT UNIT NAME	CAUSE OF IMPAIRMENT	2014 IR CATEGORY
UPPER WABASH RIVER	51201040201	ALLEN	INB0421_01	EEL RIVER	IMPAIRED BIOTIC COMMUNITIES	5A
UPPER WABASH RIVER	51201040201	ALLEN	INB0421_T1001	BENWARD DITCH	AMMONIA	5A
UPPER WABASH RIVER	51201040201	ALLEN	INB0421_T1001	BENWARD DITCH	DISSOLVED OXYGEN	5A
UPPER WABASH RIVER	51201040201	ALLEN	INB0421_T1001	BENWARD DITCH	IMPAIRED BIOTIC COMMUNITIES	5A
UPPER WABASH RIVER	51201040201	ALLEN	INB0421_T1001	BENWARD DITCH	NUTRIENTS	5A
UPPER WABASH RIVER	51201040201	ALLEN	INB0421_T1002	SHOAFF DAWSON DITCH	IMPAIRED BIOTIC COMMUNITIES	5A
UPPER WABASH RIVER	51201040202	ALLEN	INB0422_02	EEL RIVER	PCBS (FISH TISSUE)	5B
UPPER WABASH RIVER	51201040202	ALLEN	INB0422_02	EEL RIVER	IMPAIRED BIOTIC COMMUNITIES	5A
UPPER WABASH RIVER	51201040202	ALLEN	INB0422_T1002	JOHNSON DITCH	DISSOLVED OXYGEN	5A
UPPER WABASH RIVER	51201040202	ALLEN	INB0422_T1002	JOHNSON DITCH	IMPAIRED BIOTIC COMMUNITIES	5A
UPPER WABASH RIVER	51201040202	ALLEN	INB0422_T1003	JOHNSON DITCH	DISSOLVED OXYGEN	5A
UPPER WABASH RIVER	51201040202	ALLEN	INB0422_T1003	JOHNSON DITCH	IMPAIRED BIOTIC COMMUNITIES	5A
UPPER WABASH RIVER	51201040202	ALLEN	INB0422_T1003	JOHNSON DITCH	NUTRIENTS	5A
UPPER WABASH RIVER	51201040202	ALLEN	INB0422_T1004	JOHNSON DITCH - UNNAMED TRIBUTARY	DISSOLVED OXYGEN	5A
UPPER WABASH RIVER	51201040202	ALLEN	INB0422_T1005	JOHNSON DRAIN	NUTRIENTS	5A
UPPER WABASH RIVER	51201040202	ALLEN	INB0422_T1005	JOHNSON DRAIN	DISSOLVED OXYGEN	5A
UPPER WABASH RIVER	51201040202	ALLEN	INB0422_T1005	JOHNSON DRAIN	IMPAIRED BIOTIC COMMUNITIES	5A
UPPER WABASH RIVER	51201040203	WHITLEY	INB0423_01	EEL RIVER	PCBS (FISH TISSUE)	5B
UPPER WABASH RIVER	51201040203	WHITLEY	INB0423_01	EEL RIVER	E. COLI	5A
UPPER WABASH RIVER	51201040203	WHITLEY	INB0423_T1010	SMITH DITCH	IMPAIRED BIOTIC COMMUNITIES	5A
UPPER WABASH RIVER	51201040203	WHITLEY	INB0423_T1012	KRIDER DITCH	IMPAIRED BIOTIC COMMUNITIES	5A
UPPER WABASH RIVER	51201040203	WHITLEY	INB0423_T1013	EEL RIVER - UNNAMED TRIBUTARY	IMPAIRED BIOTIC COMMUNITIES	5A
UPPER WABASH RIVER	51201040204	WHITLEY	INB0424_04	EEL RIVER	IMPAIRED BIOTIC COMMUNITIES	5A
UPPER WABASH RIVER	51201040204	WHITLEY	INB0424_04	EEL RIVER	PCBS (FISH TISSUE)	5B
UPPER WABASH RIVER	51201040204	WHITLEY	INB0424_04	EEL RIVER	E. COLI	5A
UPPER WABASH RIVER	51201040204	WHITLEY	INB0424_T1001	SOLON DITCH	IMPAIRED BIOTIC COMMUNITIES	5A

BASIN	HYDROLOGIC UNIT CODE	COUNTY	ASSESSMENT UNIT ID	ASSESSMENT UNIT NAME	CAUSE OF IMPAIRMENT	2014 IR CATEGORY
UPPER WABASH RIVER	51201040205	WHITLEY	INB0425_01	GANGWER DITCH	DISSOLVED OXYGEN	5A
UPPER WABASH RIVER	51201040205	WHITLEY	INB0425_01	GANGWER DITCH	IMPAIRED BIOTIC COMMUNITIES	5A
UPPER WABASH RIVER	51201040205	WHITLEY	INB0425_01	GANGWER DITCH	NUTRIENTS	5A
UPPER WABASH RIVER	51201040205	WHITLEY	INB0425_02	GANGWER DITCH	IMPAIRED BIOTIC COMMUNITIES	5A
UPPER WABASH RIVER	51201040205	ALLEN	INB0425_T1001	REHLING DITCH	DISSOLVED OXYGEN	5A
UPPER WABASH RIVER	51201040205	WHITLEY	INB0425_T1002	KERCH DITCH	IMPAIRED BIOTIC COMMUNITIES	5A
UPPER WABASH RIVER	51201040301	WHITLEY	INB0431_03	SPRING CREEK	IMPAIRED BIOTIC COMMUNITIES	5A
UPPER WABASH RIVER	51201040301	WHITLEY	INB0431_T1004	JONES BRANCH	IMPAIRED BIOTIC COMMUNITIES	5A
UPPER WABASH RIVER	51201040301	WHITLEY	INB0431_T1005	SPRING CREEK - UNNAMED TRIBUTARY	IMPAIRED BIOTIC COMMUNITIES	5A
UPPER WABASH RIVER	51201040301	WHITLEY	INB0431_T1007	SCHUMAN DITCH	IMPAIRED BIOTIC COMMUNITIES	5A
UPPER WABASH RIVER	51201040301	WHITLEY	INB0431_T1009	ELON MAYNARD DITCH	DISSOLVED OXYGEN	5A
UPPER WABASH RIVER	51201040302	WHITLEY	INB0432_06	SPRING CREEK	E. COLI	5A
UPPER WABASH RIVER	51201040302	WHITLEY	INB0432_06	SPRING CREEK	IMPAIRED BIOTIC COMMUNITIES	5A
UPPER WABASH RIVER	51201040302	WHITLEY	INB0432_07	SPRING CREEK	E. COLI	5A
UPPER WABASH RIVER	51201040302	WHITLEY	INB0432_07	SPRING CREEK	IMPAIRED BIOTIC COMMUNITIES	5A
UPPER WABASH RIVER	51201040302	WHITLEY	INB0432_T1007	KALER BRANCH	IMPAIRED BIOTIC COMMUNITIES	5A
UPPER WABASH RIVER	51201040302	WHITLEY	INB0432_T1010	KING BRANCH	IMPAIRED BIOTIC COMMUNITIES	5A
UPPER WABASH RIVER	51201040302	WHITLEY	INB0432_T1011	COMPTON DITCH	IMPAIRED BIOTIC COMMUNITIES	5A
UPPER WABASH RIVER	51201040302	WHITLEY	INB0432_T1012	SCHOENAUER DITCH	IMPAIRED BIOTIC COMMUNITIES	5A
UPPER WABASH RIVER	51201040302	WHITLEY	INB0432_T1013	CLEAR CREEK	E. COLI	5A
UPPER WABASH RIVER	51201040302	WHITLEY	INB0432_T1013	CLEAR CREEK	IMPAIRED BIOTIC COMMUNITIES	5A
UPPER WABASH RIVER	51201040303	WHITLEY	INB0433_03	SUGAR CREEK	IMPAIRED BIOTIC COMMUNITIES	5A
UPPER WABASH RIVER	51201040303	WHITLEY	INB0433_04	SUGAR CREEK	E. COLI	5A
UPPER WABASH RIVER	51201040303	WHITLEY	INB0433_T1011	HUFFMAN BRANCH	E. COLI	5A
UPPER WABASH RIVER	51201040303	WHITLEY	INB0433_T1011	HUFFMAN BRANCH	IMPAIRED BIOTIC COMMUNITIES	5A
UPPER WABASH RIVER	51201040303	WHITLEY	INB0433_T1012	GABLE DITCH	E. COLI	5A

BASIN	HYDROLOGIC UNIT CODE	COUNTY	ASSESSMENT UNIT ID	ASSESSMENT UNIT NAME	CAUSE OF IMPAIRMENT	2014 IR CATEGORY
UPPER WABASH RIVER	51201040303	WHITLEY	INB0433_T1013	SUGAR CREEK - UNNAMED TRIBUTARY	E. COLI	5A
UPPER WABASH RIVER	51201040303	WHITLEY	INB0433_T1014	SUGAR CREEK - UNNAMED TRIBUTARY	E. COLI	5A
UPPER WABASH RIVER	51201040303	WHITLEY	INB0433_T1014	SUGAR CREEK - UNNAMED TRIBUTARY	IMPAIRED BIOTIC COMMUNITIES	5A
UPPER WABASH RIVER	51201040304	WHITLEY	INB0434_04	EEL RIVER	PCBS (FISH TISSUE)	5B
UPPER WABASH RIVER	51201040304	WHITLEY	INB0434_04	EEL RIVER	IMPAIRED BIOTIC COMMUNITIES	5A
UPPER WABASH RIVER	51201040304	WHITLEY	INB0434_05	EEL RIVER	PCBS (FISH TISSUE)	5B
UPPER WABASH RIVER	51201040304	WHITLEY	INB0434_06	EEL RIVER	PCBS (FISH TISSUE)	5B
UPPER WABASH RIVER	51201040304	WHITLEY	INB0434_T1008	COUNTY FARM DITCH	IMPAIRED BIOTIC COMMUNITIES	5A
UPPER WABASH RIVER	51201040304	WHITLEY	INB0434_T1009	EEL RIVER - UNNAMED TRIBUTARY	IMPAIRED BIOTIC COMMUNITIES	5A
UPPER WABASH RIVER	51201040304	WHITLEY	INB0434_T1011	STONY CREEK	IMPAIRED BIOTIC COMMUNITIES	5A
UPPER WABASH RIVER	51201040304	WHITLEY	INB0434_T1011	STONY CREEK	E. COLI	5A
UPPER WABASH RIVER	51201040304	WHITLEY	INB0434_T1012	EEL RIVER-UNNAMED TRIBUTARY	E. COLI	5A
UPPER WABASH RIVER	51201040401	WHITLEY	INB0441_01	EEL RIVER	E. COLI	5A
UPPER WABASH RIVER	51201040401	WHITLEY	INB0441_01	EEL RIVER	PCBS (FISH TISSUE)	5B
UPPER WABASH RIVER	51201040402	KOSCIUSKO	INB0442_01	EEL RIVER	PCBS (FISH TISSUE)	5B
UPPER WABASH RIVER	51201040403	KOSCIUSKO	INB0443_01	EEL RIVER	PCBS (FISH TISSUE)	5B
UPPER WABASH RIVER	51201040403	WHITLEY	INB0443_T1011	WHEELER CREEK	E. COLI	5A
UPPER WABASH RIVER	51201040403	WHITLEY	INB0443_T1011	WHEELER CREEK	IMPAIRED BIOTIC COMMUNITIES	5A
UPPER WABASH RIVER	51201040404	WABASH	INB0444_01	EEL RIVER	PCBS (FISH TISSUE)	5B
UPPER WABASH RIVER	51201040407	WABASH	INB0447_01	EEL RIVER	E. COLI	5A
UPPER WABASH RIVER	51201040407	WABASH	INB0447_01	EEL RIVER	PCBS (FISH TISSUE)	5B
UPPER WABASH RIVER	51201040407	WABASH	INB0447_02	EEL RIVER	E. COLI	5A
UPPER WABASH RIVER	51201040407	WABASH	INB0447_02	EEL RIVER	IMPAIRED BIOTIC COMMUNITIES	5A
UPPER WABASH RIVER	51201040407	WABASH	INB0447_02	EEL RIVER	PCBS (FISH TISSUE)	5B
UPPER WABASH RIVER	51201040407	KOSCIUSKO	INB0447_T1001	SWANK CREEK	E. COLI	5A
UPPER WABASH RIVER	51201040407	KOSCIUSKO	INB0447_T1002	SWANK CREEK - UNNAMED TRIBUTARY	E. COLI	5A

BASIN	HYDROLOGIC UNIT CODE	COUNTY	ASSESSMENT UNIT ID	ASSESSMENT UNIT NAME	CAUSE OF IMPAIRMENT	2014 IR CATEGORY
UPPER WABASH RIVER	51201040501	WABASH	INB0451_02	SILVER CREEK	E. COLI	5A
UPPER WABASH RIVER	51201040501	WABASH	INB0451_T1003	SILVER CREEK - UNNAMED TRIBUTARY	E. COLI	5A
UPPER WABASH RIVER	51201040501	WABASH	INB0451_T1004	SILVER CREEK - UNNAMED TRIBUTARY	E. COLI	5A
UPPER WABASH RIVER	51201040501	MIAMI	INB0451_T1005	SILVER CREEK - UNNAMED TRIBUTARY	E. COLI	5A
UPPER WABASH RIVER	51201040501	WABASH	INB0451_T1006	NORDMAN DITCH	E. COLI	5A
UPPER WABASH RIVER	51201040502	WABASH	INB0452_01	EEL RIVER	E. COLI	5A
UPPER WABASH RIVER	51201040502	WABASH	INB0452_01	EEL RIVER	PCBS (FISH TISSUE)	5B
UPPER WABASH RIVER	51201040503	WABASH	INB0453_01	BEARGRASS CREEK	E. COLI	5A
UPPER WABASH RIVER	51201040503	WABASH	INB0453_02	BEARGRASS CREEK	E. COLI	5A
UPPER WABASH RIVER	51201040505	WABASH	INB0455_02	SQUIRREL CREEK	E. COLI	5A
UPPER WABASH RIVER	51201040505	MIAMI	INB0455_T1002	SQUIRREL CREEK - UNNAMED TRIBUTARY	E. COLI	5A
UPPER WABASH RIVER	51201040505	MIAMI	INB0455_T1003	SQUIRREL CREEK - UNNAMED TRIBUTARY	E. COLI	5A
UPPER WABASH RIVER	51201040506	MIAMI	INB0458_01	PAW PAW CREEK	E. COLI	5A
UPPER WABASH RIVER	51201040506	MIAMI	INB0458_02	PAW PAW CREEK	E. COLI	5A
UPPER WABASH RIVER	51201040509	WABASH	INB0459_01	EEL RIVER	E. COLI	5A
UPPER WABASH RIVER	51201040509	WABASH	INB0459_01	EEL RIVER	PCBS (FISH TISSUE)	5B
UPPER WABASH RIVER	51201040509	WABASH	INB0459_02	EEL RIVER	E. COLI	5A
UPPER WABASH RIVER	51201040509	WABASH	INB0459_02	EEL RIVER	PCBS (FISH TISSUE)	5B
UPPER WABASH RIVER	51201040509	MIAMI	INB0459_03	EEL RIVER	E. COLI	5A
UPPER WABASH RIVER	51201040509	MIAMI	INB0459_03	EEL RIVER	PCBS (FISH TISSUE)	5B
UPPER WABASH RIVER	51201040601	MIAMI	INB0461_01	EEL RIVER	PCBS (FISH TISSUE)	5B
UPPER WABASH RIVER	51201040601	MIAMI	INB0461_T1005	FLOWERS CREEK	DISSOLVED OXYGEN	5A
UPPER WABASH RIVER	51201040601	MIAMI	INB0461_T1005	FLOWERS CREEK	IMPAIRED BIOTIC COMMUNITIES	5A
UPPER WABASH RIVER	51201040601	MIAMI	INB0461_T1005	FLOWERS CREEK	NUTRIENTS	5A
UPPER WABASH RIVER	51201040603	MIAMI	INB0463_01	EEL RIVER	E. COLI	5A
UPPER WABASH RIVER	51201040603	MIAMI	INB0463_01	EEL RIVER	PCBS (FISH TISSUE)	5B

BASIN	HYDROLOGIC UNIT CODE	COUNTY	ASSESSMENT UNIT ID	ASSESSMENT UNIT NAME	CAUSE OF IMPAIRMENT	2014 IR CATEGORY
UPPER WABASH RIVER	51201040603	MIAMI	INB0463_02	EEL RIVER	PCBS (FISH TISSUE)	5B
UPPER WABASH RIVER	51201040603	MIAMI	INB0463_02	EEL RIVER	E. COLI	5A
UPPER WABASH RIVER	51201040603	MIAMI	INB0463_T1001	WASHONIS CREEK	E. COLI	5A
UPPER WABASH RIVER	51201040603	MIAMI	INB0463_T1002	EEL RIVER - UNNAMED TRIBUTARY	E. COLI	5A
UPPER WABASH RIVER	51201040603	MIAMI	INB0463_T1003	EEL RIVER - UNNAMED TRIBUTARY	E. COLI	5A
UPPER WABASH RIVER	51201040701	CASS	INB0471_01	TWELVE MILE CREEK, EAST BRANCH	E. COLI	5A
UPPER WABASH RIVER	51201040704	CASS	INB0474_02	EEL RIVER	PCBS (FISH TISSUE)	5B
UPPER WABASH RIVER	51201040704	MIAMI	INB0474_T1008	EEL RIVER - UNNAMED TRIBUTARY	IMPAIRED BIOTIC COMMUNITIES	5A
UPPER WABASH RIVER	51201040705	CASS	INB0475_01	EEL RIVER	E. COLI	5A
UPPER WABASH RIVER	51201040705	CASS	INB0475_01	EEL RIVER	PCBS (FISH TISSUE)	5B
UPPER WABASH RIVER	51201040705	CASS	INB0475_02	EEL RIVER	PCBS (FISH TISSUE)	5B
UPPER WABASH RIVER	51201040705	CASS	INB0475_T1001	MUD BRANCH	E. COLI	5A
UPPER WABASH RIVER	51201040705	CASS	INB0475_T1002	EEL RIVER - UNNAMED TRIBUTARY	E. COLI	5A
UPPER WABASH RIVER	51201040705	CASS	INB0475_T1003	SPRING CREEK	E. COLI	5A
UPPER WABASH RIVER	5120104020020	WHITLEY	INB04P1032_00	BLUE LAKE	PHOSPHORUS	5A
UPPER WABASH RIVER	5120104020030	WHITLEY	INB04P1033_00	LITTLE CEDAR LAKE	PHOSPHORUS	5A
UPPER WABASH RIVER	5120104020030	WHITLEY	INB04P1035_00	SHRINER LAKE	IMPAIRED BIOTIC COMMUNITIES	5A
UPPER WABASH RIVER	5120104030040	WHITLEY	INB04P1037_00	LARWILL LAKE	PHOSPHORUS	5A
UPPER WABASH RIVER	5120104050020	KOSCIUSKO	INB04P1040_00	NORTH LITTLE LAKE	PHOSPHORUS	5A
UPPER WABASH RIVER	5120104050020	KOSCIUSKO	INB04P1050_00	SILVER LAKE	PHOSPHORUS	5A
UPPER WABASH RIVER	51201050103	CASS	INB0513_T1002	GALBREATH DITCH	IMPAIRED BIOTIC COMMUNITIES	5A
UPPER WABASH RIVER	51201050104	CASS	INB0514_02	WABASH RIVER	PCBS (FISH TISSUE)	5B
UPPER WABASH RIVER	51201050104	CASS	INB0514_T1007	GOOSE CREEK	E. COLI	5A
UPPER WABASH RIVER	51201050104	CASS	INB0514_T1008	WABASH RIVER - UNNAMED TRIBUTARY	E. COLI	5A
UPPER WABASH RIVER	51201050104	CASS	INB0514_T1009	WABASH RIVER - UNNAMED TRIBUTARY	E. COLI	5A
UPPER WABASH RIVER	51201050104	CASS	INB0514_T1010	WABASH RIVER - UNNAMED TRIBUTARY	E. COLI	5A

BASIN	HYDROLOGIC UNIT CODE	COUNTY	ASSESSMENT UNIT ID	ASSESSMENT UNIT NAME	CAUSE OF IMPAIRMENT	2014 IR CATEGORY
UPPER WABASH RIVER	51201050104	CASS	INB0514_T1011	WABASH RIVER - UNNAMED TRIBUTARY	E. COLI	5A
UPPER WABASH RIVER	51201050104	CASS	INB0514_T1012	WABASH RIVER - UNNAMED TRIBUTARY	E. COLI	5A
UPPER WABASH RIVER	51201050104	CASS	INB0514_T1013	WABASH RIVER - UNNAMED TRIBUTARY	E. COLI	5A
UPPER WABASH RIVER	51201050104	CASS	INB0514_T1014	WABASH RIVER - UNNAMED TRIBUTARY	E. COLI	5A
UPPER WABASH RIVER	51201050104	CASS	INB0514_T1015	GRANTS RUN	E. COLI	5A
UPPER WABASH RIVER	51201050205	CARROLL	INB0525_01	ROCK CREEK	E. COLI	5A
UPPER WABASH RIVER	51201050205	CARROLL	INB0525_T1004	ROCK CREEK - UNNAMED TRIBUTARY	E. COLI	5A
UPPER WABASH RIVER	51201050206	CARROLL	INB0526_01	WABASH RIVER	PCBS (FISH TISSUE)	5B
UPPER WABASH RIVER	51201050303	CARROLL	INB0533_01	WABASH RIVER	PCBS (FISH TISSUE)	5B
UPPER WABASH RIVER	51201050303	CARROLL	INB0533_T1002	PLEASANT RUN	E. COLI	5A
UPPER WABASH RIVER	51201050303	CARROLL	INB0533_T1003	TANNERY BRANCH	E. COLI	5A
UPPER WABASH RIVER	51201050401	HOWARD	INB0541_01	DEER CREEK	E. COLI	5A
UPPER WABASH RIVER	51201050401	HOWARD	INB0541_01	DEER CREEK	IMPAIRED BIOTIC COMMUNITIES	5A
UPPER WABASH RIVER	51201050401	HOWARD	INB0541_01	DEER CREEK	NUTRIENTS	5A
UPPER WABASH RIVER	51201050501	HOWARD	INB0551_01	LITTLE DEER CREEK	E. COLI	5A
UPPER WABASH RIVER	51201050501	HOWARD	INB0551_01	LITTLE DEER CREEK	IMPAIRED BIOTIC COMMUNITIES	5A
UPPER WABASH RIVER	51201050501	HOWARD	INB0551_01	LITTLE DEER CREEK	NUTRIENTS	5A
UPPER WABASH RIVER	51201050503	CARROLL	INB0553_01	LITTLE DEER CREEK	E. COLI	5A
UPPER WABASH RIVER	51201050504	CARROLL	INB0554_01	PAINT CREEK	E. COLI	5A
UPPER WABASH RIVER	51201050504	CARROLL	INB0554_T1001	PRICE PLANK DITCH	E. COLI	5A
UPPER WABASH RIVER	51201050504	CARROLL	INB0554_T1002	COHEE DITCH	E. COLI	5A
UPPER WABASH RIVER	51201050506	CARROLL	INB0556_01	BACHELOR RUN	E. COLI	5A
UPPER WABASH RIVER	51201050506	CARROLL	INB0556_T1001	KUNS DITCH	E. COLI	5A
UPPER WABASH RIVER	51201050506	CARROLL	INB0556_T1002	SHIRAR DITCH	E. COLI	5A
UPPER WABASH RIVER	51201050506	CARROLL	INB0556_T1003	BACHELOR RUN - UNNAMED TRIBUTARY	E. COLI	5A
UPPER WABASH RIVER	51201050507	CASS	INB0557_01	DEER CREEK	E. COLI	5A

BASIN	HYDROLOGIC UNIT CODE	COUNTY	ASSESSMENT UNIT ID	ASSESSMENT UNIT NAME	CAUSE OF IMPAIRMENT	2014 IR CATEGORY
UPPER WABASH RIVER	51201050507	CARROLL	INB0557_03	DEER CREEK	E. COLI	5A
UPPER WABASH RIVER	51201050507	CARROLL	INB0557_03	DEER CREEK	PCBS (FISH TISSUE)	5B
UPPER WABASH RIVER	51201050507	CARROLL	INB0557_T1005	DEER CREEK - UNNAMED TRIBUTARY	E. COLI	5A
UPPER WABASH RIVER	51201050508	CARROLL	INB0558_01	DEER CREEK	PCBS (FISH TISSUE)	5B
UPPER WABASH RIVER	51201050508	CARROLL	INB0558_01	DEER CREEK	E. COLI	5A
UPPER WABASH RIVER	51201050508	CARROLL	INB0558_02	DEER CREEK	PCBS (FISH TISSUE)	5B
UPPER WABASH RIVER	5120105050080	CARROLL	INB0558_T1008	DEER CREEK (AT CAMDEN)	E. COLI	5A
UPPER WABASH RIVER	51201050601	CARROLL	INB0561_01	SUGAR CREEK	E. COLI	5A
UPPER WABASH RIVER	51201050601	TIPPECANOE	INB0561_02	SUGAR CREEK	E. COLI	5A
UPPER WABASH RIVER	51201050601	CARROLL	INB0561_T1001	SUGAR CREEK, BRANCH ONE	E. COLI	5A
UPPER WABASH RIVER	51201050601	CARROLL	INB0561_T1002	HUGHES DITCH	E. COLI	5A
UPPER WABASH RIVER	51201050601	CARROLL	INB0561_T1003	LITTLE SUGAR CREEK	E. COLI	5A
UPPER WABASH RIVER	51201050601	TIPPECANOE	INB0561_T1004	SUGAR CREEK - UNNAMED TRIBUTARY	E. COLI	5A
UPPER WABASH RIVER	51201050602	TIPPECANOE	INB0562_01	WABASH RIVER	PCBS (FISH TISSUE)	5B
UPPER WABASH RIVER	51201050603	TIPPECANOE	INB0563_01	WABASH RIVER	PCBS (FISH TISSUE)	5B
UPPER WABASH RIVER	51201050603	TIPPECANOE	INB0563_01	WABASH RIVER	IMPAIRED BIOTIC COMMUNITIES	5A
UPPER WABASH RIVER	51201050603	CARROLL	INB0563_T1001	BUCK CREEK DITCH	E. COLI	5A
UPPER WABASH RIVER	51201050603	CARROLL	INB0563_T1001	BUCK CREEK DITCH	IMPAIRED BIOTIC COMMUNITIES	5A
UPPER WABASH RIVER	51201050603	TIPPECANOE	INB0563_T1002	BUCK CREEK	E. COLI	5A
UPPER WABASH RIVER	51201050603	TIPPECANOE	INB0563_T1002	BUCK CREEK	IMPAIRED BIOTIC COMMUNITIES	5A
UPPER WABASH RIVER	51201050603	TIPPECANOE	INB0563_T1003	BUCK CREEK - UNNAMED TRIBUTARY	E. COLI	5A
UPPER WABASH RIVER	51201050603	TIPPECANOE	INB0563_T1003	BUCK CREEK - UNNAMED TRIBUTARY	IMPAIRED BIOTIC COMMUNITIES	5A
UPPER WABASH RIVER	51201060103	NOBLE	INB0613_03	TIPPECANOE RIVER	DISSOLVED OXYGEN	5A
UPPER WABASH RIVER	51201060103	NOBLE	INB0613_03	TIPPECANOE RIVER	E. COLI	5A
UPPER WABASH RIVER	51201060103	NOBLE	INB0613_03	TIPPECANOE RIVER	NUTRIENTS	5A
UPPER WABASH RIVER	51201060104	KOSCIUSKO	INB0614_01	GRASSY CREEK	IMPAIRED BIOTIC COMMUNITIES	5A

BASIN	HYDROLOGIC UNIT CODE	COUNTY	ASSESSMENT UNIT ID	ASSESSMENT UNIT NAME	CAUSE OF IMPAIRMENT	2014 IR CATEGORY
UPPER WABASH RIVER	51201060105	WHITLEY	INB0615_T1001	GAFF DITCH	E. COLI	5A
UPPER WABASH RIVER	51201060105	WHITLEY	INB0615_T1001	GAFF DITCH	IMPAIRED BIOTIC COMMUNITIES	5A
UPPER WABASH RIVER	51201060202	KOSCIUSKO	INB0622_01	DEEDS CREEK	E. COLI	5A
UPPER WABASH RIVER	51201060205	KOSCIUSKO	INB0625_01	TIPPECANOE RIVER	PCBS (FISH TISSUE)	5B
UPPER WABASH RIVER	51201060205	KOSCIUSKO	INB0625_02	TIPPECANOE RIVER	PCBS (FISH TISSUE)	5B
UPPER WABASH RIVER	51201060301	KOSCIUSKO	INB0631_T1001	SLOAN DITCH	E. COLI	5A
UPPER WABASH RIVER	51201060302	KOSCIUSKO	INB0632_01	TIPPECANOE RIVER	PCBS (FISH TISSUE)	5B
UPPER WABASH RIVER	51201060302	KOSCIUSKO	INB0632_01	TIPPECANOE RIVER	E. COLI	5A
UPPER WABASH RIVER	51201060305	MARSHALL	INB0635_01	TIPPECANOE RIVER	E. COLI	5A
UPPER WABASH RIVER	51201060305	MARSHALL	INB0635_01	TIPPECANOE RIVER	PCBS (FISH TISSUE)	5B
UPPER WABASH RIVER	51201060305	MARSHALL	INB0635_02	TIPPECANOE RIVER	PCBS (FISH TISSUE)	5B
UPPER WABASH RIVER	51201060305	KOSCIUSKO	INB0635_T1003	EASTERDAY DITCH	E. COLI	5A
UPPER WABASH RIVER	51201060401	MARSHALL	INB0641_01	TIPPECANOE RIVER	PCBS (FISH TISSUE)	5B
UPPER WABASH RIVER	51201060402	MARSHALL	INB0642_01	OUTLET CREEK	E. COLI	5A
UPPER WABASH RIVER	51201060402	MARSHALL	INB0642_T1004	DEER CREEK	E. COLI	5A
UPPER WABASH RIVER	5120106040030	MARSHALL	INB0643_T1006	OUTLET CREEK-UNNAMED TRIBUTARY	E. COLI	5A
UPPER WABASH RIVER	51201060405	MARSHALL	INB0645_01	TIPPECANOE RIVER	E. COLI	5A
UPPER WABASH RIVER	51201060405	MARSHALL	INB0645_01	TIPPECANOE RIVER	PCBS (FISH TISSUE)	5B
UPPER WABASH RIVER	51201060405	MARSHALL	INB0645_T1002	CRAUDER DITCH	E. COLI	5A
UPPER WABASH RIVER	51201060405	MARSHALL	INB0645_T1002	CRAUDER DITCH	PCBS (FISH TISSUE)	5B
UPPER WABASH RIVER	51201060406	FULTON	INB0646_01	TIPPECANOE RIVER	PCBS (FISH TISSUE)	5B
UPPER WABASH RIVER	51201060409	FULTON	INB0649_01	TIPPECANOE RIVER	E. COLI	5A
UPPER WABASH RIVER	51201060409	FULTON	INB0649_01	TIPPECANOE RIVER	PCBS (FISH TISSUE)	5B
UPPER WABASH RIVER	51201060501	FULTON	INB0651_T1001	ROBBINS DITCH	E. COLI	5A
UPPER WABASH RIVER	51201060501	FULTON	INB0651_T1001	ROBBINS DITCH	IMPAIRED BIOTIC COMMUNITIES	5A
UPPER WABASH RIVER	51201060502	FULTON	INB0652_02	MILL CREEK	IMPAIRED BIOTIC COMMUNITIES	5A

BASIN	HYDROLOGIC UNIT CODE	COUNTY	ASSESSMENT UNIT ID	ASSESSMENT UNIT NAME	CAUSE OF IMPAIRMENT	2014 IR CATEGORY
UPPER WABASH RIVER	51201060503	FULTON	INB0653_T1004	SMITH DITCH	IMPAIRED BIOTIC COMMUNITIES	5A
UPPER WABASH RIVER	51201060504	FULTON	INB0654_01	MUD CREEK	IMPAIRED BIOTIC COMMUNITIES	5A
UPPER WABASH RIVER	51201060504	FULTON	INB0654_T1001	NEFF DITCH	IMPAIRED BIOTIC COMMUNITIES	5A
UPPER WABASH RIVER	51201060504	FULTON	INB0654_T1001A	NEFF DITCH- UNNAMED TRIBUTARY	IMPAIRED BIOTIC COMMUNITIES	5A
UPPER WABASH RIVER	51201060504	FULTON	INB0654_T1002	BAKER DITCH	IMPAIRED BIOTIC COMMUNITIES	5A
UPPER WABASH RIVER	51201060504	FULTON	INB0654_T1003	WALTERS DITCH	IMPAIRED BIOTIC COMMUNITIES	5A
UPPER WABASH RIVER	51201060505	FULTON	INB0655_01	GRUBE DITCH	E. COLI	5A
UPPER WABASH RIVER	51201060505	FULTON	INB0655_02	WILSON DITCH	E. COLI	5A
UPPER WABASH RIVER	51201060505	FULTON	INB0655_T1001	STEINKE DITCH	E. COLI	5A
UPPER WABASH RIVER	51201060505	FULTON	INB0655_T1002	ARM NO 2	E. COLI	5A
UPPER WABASH RIVER	51201060505	FULTON	INB0655_T1004	KERSEY DITCH	E. COLI	5A
UPPER WABASH RIVER	51201060506	FULTON	INB0656_01	COLLINS DITCH	E. COLI	5A
UPPER WABASH RIVER	51201060507	FULTON	INB0657_02	MUD CREEK - CESSNA DITCH	E. COLI	5A
UPPER WABASH RIVER	51201060507	FULTON	INB0657_T1013	TILDEN DITCH	IMPAIRED BIOTIC COMMUNITIES	5A
UPPER WABASH RIVER	51201060509	FULTON	INB0659_01	TIPPECANOE RIVER	E. COLI	5A
UPPER WABASH RIVER	51201060509	FULTON	INB0659_02	TIPPECANOE RIVER	E. COLI	5A
UPPER WABASH RIVER	51201060509	FULTON	INB0659_02	TIPPECANOE RIVER	PCBS (FISH TISSUE)	5B
UPPER WABASH RIVER	51201060509	FULTON	INB0659_T1001	MCMAHAN DITCH	E. COLI	5A
UPPER WABASH RIVER	51201060509	FULTON	INB0659_T1002	BLAIR DITCH	E. COLI	5A
UPPER WABASH RIVER	51201060601	FULTON	INB0661_01	WILSON DITCH	E. COLI	5A
UPPER WABASH RIVER	51201060601	FULTON	INB0661_T1004	COLLINS DITCH	E. COLI	5A
UPPER WABASH RIVER	51201060602	STARKE	INB0662_01	HOUSE DITCH	IMPAIRED BIOTIC COMMUNITIES	5A
UPPER WABASH RIVER	51201060602	STARKE	INB0662_01	HOUSE DITCH	DISSOLVED OXYGEN	5A
UPPER WABASH RIVER	51201060602	STARKE	INB0662_01	HOUSE DITCH	E. COLI	5A
UPPER WABASH RIVER	51201060602	STARKE	INB0662_T1001	MCGAFFEY BRANCH	IMPAIRED BIOTIC COMMUNITIES	5A
UPPER WABASH RIVER	51201060602	STARKE	INB0662_T1002	CHAPMAN ARM	IMPAIRED BIOTIC COMMUNITIES	5A

BASIN	HYDROLOGIC UNIT CODE	COUNTY	ASSESSMENT UNIT ID	ASSESSMENT UNIT NAME	CAUSE OF IMPAIRMENT	2014 IR CATEGORY
UPPER WABASH RIVER	51201060602	STARKE	INB0662_T1004	JAMES DITCH	IMPAIRED BIOTIC COMMUNITIES	5A
UPPER WABASH RIVER	51201060603	FULTON	INB0663_01	TIPPECANOE RIVER	E. COLI	5A
UPPER WABASH RIVER	51201060603	FULTON	INB0663_01	TIPPECANOE RIVER	PCBS (FISH TISSUE)	5B
UPPER WABASH RIVER	51201060603	PULASKI	INB0663_02	TIPPECANOE RIVER	PCBS (FISH TISSUE)	5B
UPPER WABASH RIVER	51201060604	PULASKI	INB0664_01	TIPPECANOE RIVER	E. COLI	5A
UPPER WABASH RIVER	51201060604	PULASKI	INB0664_01	TIPPECANOE RIVER	PCBS (FISH TISSUE)	5B
UPPER WABASH RIVER	51201060604	PULASKI	INB0664_T1001	SCHEUER DITCH	E. COLI	5A
UPPER WABASH RIVER	51201060604	STARKE	INB0664_T1002	BARTEE DITCH	IMPAIRED BIOTIC COMMUNITIES	5A
UPPER WABASH RIVER	51201060604	STARKE	INB0664_T1002	BARTEE DITCH	DISSOLVED OXYGEN	5A
UPPER WABASH RIVER	51201060604	STARKE	INB0664_T1002	BARTEE DITCH	E. COLI	5A
UPPER WABASH RIVER	51201060604	STARKE	INB0664_T1003	TAYLOR DITCH	E. COLI	5A
UPPER WABASH RIVER	51201060606	PULASKI	INB0666_01	TIPPECANOE RIVER	PCBS (FISH TISSUE)	5B
UPPER WABASH RIVER	51201060607	PULASKI	INB0667_01	MARSH DITCH	E. COLI	5A
UPPER WABASH RIVER	51201060608	PULASKI	INB0668_01	TIPPECANOE RIVER	E. COLI	5A
UPPER WABASH RIVER	51201060608	PULASKI	INB0668_01	TIPPECANOE RIVER	PCBS (FISH TISSUE)	5B
UPPER WABASH RIVER	51201060608	PULASKI	INB0668_02	TIPPECANOE RIVER	PCBS (FISH TISSUE)	5B
UPPER WABASH RIVER	51201060608	PULASKI	INB0668_02	TIPPECANOE RIVER	E. COLI	5A
UPPER WABASH RIVER	51201060702	FULTON	INB0672_01	MILL CREEK	E. COLI	5A
UPPER WABASH RIVER	51201060702	FULTON	INB0672_T1007	OLMSTEAD DITCH	E. COLI	5A
UPPER WABASH RIVER	51201060702	FULTON	INB0672_T1009	CALLAHAN DITCH	E. COLI	5A
UPPER WABASH RIVER	51201060704	PULASKI	INB0675_01	MILL CREEK	E. COLI	5A
UPPER WABASH RIVER	51201060705	PULASKI	INB0675_T1005	MILL CREEK - UNNAMED TRIBUTARY	E. COLI	5A
UPPER WABASH RIVER	51201060705	PULASKI	INB0675_T1006	GRAFFIS DITCH	E. COLI	5A
UPPER WABASH RIVER	51201060705	PULASKI	INB0675_T1007	PRATHER DITCH	E. COLI	5A
UPPER WABASH RIVER	51201060801	FULTON	INB0681_T1002	TRAVERS DITCH	E. COLI	5A
UPPER WABASH RIVER	51201060801	FULTON	INB0681_T1002	TRAVERS DITCH	IMPAIRED BIOTIC COMMUNITIES	5A

BASIN	HYDROLOGIC UNIT CODE	COUNTY	ASSESSMENT UNIT ID	ASSESSMENT UNIT NAME	CAUSE OF IMPAIRMENT	2014 IR CATEGORY
UPPER WABASH RIVER	51201060803	CASS	INB0683_01	LITTLE INDIAN CREEK	IMPAIRED BIOTIC COMMUNITIES	5A
UPPER WABASH RIVER	51201060803	CASS	INB0683_01	LITTLE INDIAN CREEK	E. COLI	5A
UPPER WABASH RIVER	51201060901	PULASKI	INB0691_01	AGNEW DITCH	E. COLI	5A
UPPER WABASH RIVER	51201060901	PULASKI	INB0691_T1003	MOSS DITCH	E. COLI	5A
UPPER WABASH RIVER	51201060901	PULASKI	INB0691_T1004	SMITH DITCH	E. COLI	5A
UPPER WABASH RIVER	51201060902	PULASKI	INB0692_01	MUD CREEK	IMPAIRED BIOTIC COMMUNITIES	5A
UPPER WABASH RIVER	51201060902	PULASKI	INB0692_T1004	HOFFMAN DITCH	IMPAIRED BIOTIC COMMUNITIES	5A
UPPER WABASH RIVER	51201060903	PULASKI	INB0693_01	TIPPECANOE RIVER	PCBS (FISH TISSUE)	5B
UPPER WABASH RIVER	51201060903	PULASKI	INB0693_02	TIPPECANOE RIVER	IMPAIRED BIOTIC COMMUNITIES	5A
UPPER WABASH RIVER	51201060903	PULASKI	INB0693_02	TIPPECANOE RIVER	PCBS (FISH TISSUE)	5B
UPPER WABASH RIVER	51201060903	PULASKI	INB0693_T1001	GISE DITCH	E. COLI	5A
UPPER WABASH RIVER	51201060904	PULASKI	INB0694_01	TIPPECANOE RIVER	PCBS (FISH TISSUE)	5B
UPPER WABASH RIVER	51201061001	STARKE	INB06A1_01	SCHOLTZ DITCH	E. COLI	5A
UPPER WABASH RIVER	51201061001	STARKE	INB06A1_T1001	WEST ARM	E. COLI	5A
UPPER WABASH RIVER	51201061001	PULASKI	INB06A1_T1002	SCHOLTZ DITCH - UNNAMED TRIBUTARY	E. COLI	5A
UPPER WABASH RIVER	51201061001	PULASKI	INB06A1_T1003	ECKERT DITCH	E. COLI	5A
UPPER WABASH RIVER	51201061001	PULASKI	INB06A1_T1004	SELMER DITCH	E. COLI	5A
UPPER WABASH RIVER	51201061001	PULASKI	INB06A1_T1006	STROMBERG-TETZLOFF DITCH	E. COLI	5A
UPPER WABASH RIVER	51201061001	PULASKI	INB06A1_T1007	MCCAULIFF DITCH	E. COLI	5A
UPPER WABASH RIVER	51201061001	PULASKI	INB06A1_T1008	STEFFEL DITCH	E. COLI	5A
UPPER WABASH RIVER	51201061001	PULASKI	INB06A1_T1008	STEFFEL DITCH	IMPAIRED BIOTIC COMMUNITIES	5A
UPPER WABASH RIVER	51201061002	PULASKI	INB06A2_03	BIG MONON DITCH	E. COLI	5A
UPPER WABASH RIVER	51201061002	STARKE	INB06A2_T1005	SHARP DITCH	E. COLI	5A
UPPER WABASH RIVER	51201061002	PULASKI	INB06A2_T1006	BIG MONON DITCH - UNNAMED TRIBUTARY	E. COLI	5A
UPPER WABASH RIVER	51201061002	PULASKI	INB06A2_T1007	BIG MONON DITCH - UNNAMED TRIBUTARY	E. COLI	5A
UPPER WABASH RIVER	51201061002	PULASKI	INB06A2_T1009	EMMETT DITCH	E. COLI	5A

BASIN	HYDROLOGIC UNIT CODE	COUNTY	ASSESSMENT UNIT ID	ASSESSMENT UNIT NAME	CAUSE OF IMPAIRMENT	2014 IR CATEGORY
UPPER WABASH RIVER	51201061002	PULASKI	INB06A2_T1010	DRESSLER DITCH	E. COLI	5A
UPPER WABASH RIVER	51201061002	PULASKI	INB06A2_T1011	BIG MONON DITCH - UNNAMED TRIBUTARY	E. COLI	5A
UPPER WABASH RIVER	51201061003	PULASKI	INB06A3_01	BIG MONON DITCH	E. COLI	5A
UPPER WABASH RIVER	51201061003	PULASKI	INB06A3_T1001	THOMPSON DITCH	E. COLI	5A
UPPER WABASH RIVER	51201061003	PULASKI	INB06A3_T1002	THOMPSON DITCH - UNNAMED TRIBUTARY	E. COLI	5A
UPPER WABASH RIVER	51201061003	PULASKI	INB06A3_T1003	HUNTER BRANCH	E. COLI	5A
UPPER WABASH RIVER	51201061003	PULASKI	INB06A3_T1004	THOMPSON DITCH - UNNAMED TRIBUTARY	E. COLI	5A
UPPER WABASH RIVER	51201061003	STARKE	INB06A3_T1005	THOMPSON BRANCH	E. COLI	5A
UPPER WABASH RIVER	51201061003	PULASKI	INB06A3_T1006	STELTER DITCH	E. COLI	5A
UPPER WABASH RIVER	51201061003	PULASKI	INB06A3_T1007	KOEPKE DITCH	E. COLI	5A
UPPER WABASH RIVER	51201061004	PULASKI	INB06A4_01	BIG MONON DITCH	E. COLI	5A
UPPER WABASH RIVER	51201061004	PULASKI	INB06A4_T1001	LIZENRY DITCH	E. COLI	5A
UPPER WABASH RIVER	51201061005	PULASKI	INB06A5_01	ANTRIM DITCH	E. COLI	5A
UPPER WABASH RIVER	51201061005	PULASKI	INB06A5_T1001	ANTRIM DITCH - UNNAMED TRIBUTARY	E. COLI	5A
UPPER WABASH RIVER	51201061005	JASPER	INB06A5_T1002	ANTRIM DITCH - UNNAMED TRIBUTARY	E. COLI	5A
UPPER WABASH RIVER	51201061005	PULASKI	INB06A5_T1003	ANTRIM DITCH - UNNAMED TRIBUTARY	E. COLI	5A
UPPER WABASH RIVER	51201061005	PULASKI	INB06A5_T1004	ANTHONY DITCH	E. COLI	5A
UPPER WABASH RIVER	51201061005	PULASKI	INB06A5_T1005	MADAUS DITCH	E. COLI	5A
UPPER WABASH RIVER	51201061005	PULASKI	INB06A5_T1006	COX DITCH	E. COLI	5A
UPPER WABASH RIVER	51201061005	PULASKI	INB06A5_T1007	DUNKER DITCH	E. COLI	5A
UPPER WABASH RIVER	51201061006	PULASKI	INB06A6_01	MOSLEY DITCH	E. COLI	5A
UPPER WABASH RIVER	51201061006	PULASKI	INB06A6_T1001	HANSELL DITCH	E. COLI	5A
UPPER WABASH RIVER	51201061006	PULASKI	INB06A6_T1002	MOSLEY BRANCH	E. COLI	5A
UPPER WABASH RIVER	51201061007	PULASKI	INB06A7_01	BIG MONON DITCH	E. COLI	5A
UPPER WABASH RIVER	51201061007	PULASKI	INB06A7_T1001	TIEDE DITCH	E. COLI	5A
UPPER WABASH RIVER	51201061007	PULASKI	INB06A7_T1002	BIG MONON DITCH - UNNAMED TRIBUTARY	E. COLI	5A

BASIN	HYDROLOGIC UNIT CODE	COUNTY	ASSESSMENT UNIT ID	ASSESSMENT UNIT NAME	CAUSE OF IMPAIRMENT	2014 IR CATEGORY
UPPER WABASH RIVER	51201061007	PULASKI	INB06A7_T1003	STEIN DITCH	E. COLI	5A
UPPER WABASH RIVER	51201061007	PULASKI	INB06A7_T1004	MALCHOW DITCH	E. COLI	5A
UPPER WABASH RIVER	51201061007	PULASKI	INB06A7_T1005	HUBBELL DITCH	E. COLI	5A
UPPER WABASH RIVER	51201061007	PULASKI	INB06A7_T1007	BIG MONON DITCH - UNNAMED TRIBUTARY	E. COLI	5A
UPPER WABASH RIVER	51201061008	WHITE	INB06A9_01	BIG MONON DITCH	IMPAIRED BIOTIC COMMUNITIES	5A
UPPER WABASH RIVER	51201061008	WHITE	INB06A9_01	BIG MONON DITCH	E. COLI	5A
UPPER WABASH RIVER	51201061008	PULASKI	INB06A9_T1001	BIG MONON DITCH - UNNAMED TRIBUTARY	E. COLI	5A
UPPER WABASH RIVER	51201061008	PULASKI	INB06A9_T1001	BIG MONON DITCH - UNNAMED TRIBUTARY	IMPAIRED BIOTIC COMMUNITIES	5A
UPPER WABASH RIVER	51201061008	PULASKI	INB06A9_T1002	BIG MONON DITCH - UNNAMED TRIBUTARY	E. COLI	5A
UPPER WABASH RIVER	51201061008	PULASKI	INB06A9_T1002	BIG MONON DITCH - UNNAMED TRIBUTARY	IMPAIRED BIOTIC COMMUNITIES	5A
UPPER WABASH RIVER	51201061008	PULASKI	INB06A9_T1003	BIG MONON DITCH - UNNAMED TRIBUTARY	E. COLI	5A
UPPER WABASH RIVER	51201061008	PULASKI	INB06A9_T1003	BIG MONON DITCH - UNNAMED TRIBUTARY	IMPAIRED BIOTIC COMMUNITIES	5A
UPPER WABASH RIVER	51201061101	WHITE	INB06B1_01	MCKILLIP DITCH	IMPAIRED BIOTIC COMMUNITIES	5A
UPPER WABASH RIVER	51201061101	WHITE	INB06B1_01	MCKILLIP DITCH	NUTRIENTS	5A
UPPER WABASH RIVER	51201061101	WHITE	INB06B1_01	MCKILLIP DITCH	E. COLI	5A
UPPER WABASH RIVER	51201061101	WHITE	INB06B1_01	MCKILLIP DITCH	DISSOLVED OXYGEN	5A
UPPER WABASH RIVER	51201061201	PULASKI	INB06C1_01	TIPPECANOE RIVER	PCBS (FISH TISSUE)	5B
UPPER WABASH RIVER	51201061201	PULASKI	INB06C1_T1001	SWINGLE DITCH	E. COLI	5A
UPPER WABASH RIVER	51201061201	WHITE	INB06C1_T1002	WELTZIN DITCH	IMPAIRED BIOTIC COMMUNITIES	5A
UPPER WABASH RIVER	51201061202	WHITE	INB06C2_01	TIPPECANOE RIVER	PCBS (FISH TISSUE)	5B
UPPER WABASH RIVER	51201061202	WHITE	INB06C2_T1001	HARP DITCH	E. COLI	5A
UPPER WABASH RIVER	51201061202	PULASKI	INB06C2_T1002	HARP DITCH - UNNAMED TRIBUTARY	E. COLI	5A
UPPER WABASH RIVER	51201061202	WHITE	INB06C2_T1003	TIPPECANOE RIVER - UNNAMED TRIBUARY	E. COLI	5A
UPPER WABASH RIVER	51201061202	WHITE	INB06C2_T1004	TIPPECANOE RIVER - UNNAMED TRIBUARY	E. COLI	5A
UPPER WABASH RIVER	51201061207	WHITE	INB06C7_01	HONEY CREEK	TOTAL MERCURY (FISH TISSUE)	5B
UPPER WABASH RIVER	51201061207	WHITE	INB06C7_01	HONEY CREEK	IMPAIRED BIOTIC COMMUNITIES	5A

BASIN	HYDROLOGIC UNIT CODE	COUNTY	ASSESSMENT UNIT ID	ASSESSMENT UNIT NAME	CAUSE OF IMPAIRMENT	2014 IR CATEGORY
UPPER WABASH RIVER	51201061208	WHITE	INB06C8_01	TIPPECANOE RIVER	NUTRIENTS	5A
UPPER WABASH RIVER	51201061208	WHITE	INB06C8_01	TIPPECANOE RIVER	PCBS (FISH TISSUE)	5B
UPPER WABASH RIVER	51201061301	WHITE	INB06D1_02	PIKE CREEK	PCBS (FISH TISSUE)	5B
UPPER WABASH RIVER	51201061301	WHITE	INB06D1_T1009	HOUSTON DITCH	PCBS (FISH TISSUE)	5B
UPPER WABASH RIVER	51201061301	WHITE	INB06D1_T1010	PIKE CREEK - UNNAMED TRIBUTARY	PCBS (FISH TISSUE)	5B
UPPER WABASH RIVER	51201061301	WHITE	INB06D1_T1011	SUITS DITCH	PCBS (FISH TISSUE)	5B
UPPER WABASH RIVER	51201061304	WHITE	INB06D4_01	TIPPECANOE RIVER	PCBS (FISH TISSUE)	5B
UPPER WABASH RIVER	51201061305	WHITE	INB06D5_01	BIG CREEK	E. COLI	5A
UPPER WABASH RIVER	51201061305	WHITE	INB06D6_01	SPRING CREEK	E. COLI	5A
UPPER WABASH RIVER	51201061306	WHITE	INB06D6_T1001	EMERGE DITCH	E. COLI	5A
UPPER WABASH RIVER	51201061306	WHITE	INB06D6_T1001A	EMERGE DITCH - UNNAMED TRIBUTARY	E. COLI	5A
UPPER WABASH RIVER	51201061307	WHITE	INB06D7_T1001	MYERS DITCH	DISSOLVED OXYGEN	5A
UPPER WABASH RIVER	51201061307	WHITE	INB06D7_T1001	MYERS DITCH	IMPAIRED BIOTIC COMMUNITIES	5A
UPPER WABASH RIVER	51201061309	TIPPECANOE	INB06D9_01	TIPPECANOE RIVER	PCBS (FISH TISSUE)	5B
UPPER WABASH RIVER	5120106010010	WHITLEY	INB06P1001_00	CROOKED LAKE	IMPAIRED BIOTIC COMMUNITIES	5A
UPPER WABASH RIVER	5120106010080	KOSCIUSKO	INB06P1002_00	TIPPECANOE LAKE	PCBS (FISH TISSUE)	5B
UPPER WABASH RIVER	5120106010080	KOSCIUSKO	INB06P1002_00	TIPPECANOE LAKE	IMPAIRED BIOTIC COMMUNITIES	5A
UPPER WABASH RIVER	5120106020040	KOSCIUSKO	INB06P1005_00	PIKE LAKE	PCBS (FISH TISSUE)	5B
UPPER WABASH RIVER	5120106020040	KOSCIUSKO	INB06P1005_00	PIKE LAKE	PHOSPHORUS	5A
UPPER WABASH RIVER	5120106020060	KOSCIUSKO	INB06P1007_00	WINONA LAKE	PCBS (FISH TISSUE)	5B
UPPER WABASH RIVER	5120106020080	KOSCIUSKO	INB06P1008_00	CENTER LAKE	PHOSPHORUS	5A
UPPER WABASH RIVER	5120106050020	FULTON	INB06P1016_00	LAKE MANITOU	PHOSPHORUS	5A
UPPER WABASH RIVER	5120106060010	MARSHALL	INB06P1019_00	MAXINKUCKEE, LAKE	PCBS (FISH TISSUE)	5B
UPPER WABASH RIVER	5120106060010	MARSHALL	INB06P1019_00	MAXINKUCKEE, LAKE	TOTAL MERCURY (FISH TISSUE)	5B
UPPER WABASH RIVER	5120106120110	WHITE	INB06P1033_00	LAKE SHAFER	E. COLI	5A
UPPER WABASH RIVER	5120106010070	KOSCIUSKO	INB06P1035_00	LITTLE BARBEE LAKE	TOTAL MERCURY (FISH TISSUE)	5B

BASIN	HYDROLOGIC UNIT CODE	COUNTY	ASSESSMENT UNIT ID	ASSESSMENT UNIT NAME	CAUSE OF IMPAIRMENT	2014 IR CATEGORY
UPPER WABASH RIVER	5120106010040	KOSCIUSKO	INB06P1046_00	THE BACKWATERS	PHOSPHORUS	5A
UPPER WABASH RIVER	5120106010030	NOBLE	INB06P1048_00	BAUGHER LAKE	PHOSPHORUS	5A
UPPER WABASH RIVER	5120106010010	NOBLE	INB06P1049_00	BIG LAKE	PHOSPHORUS	5A
UPPER WABASH RIVER	5120106010070	KOSCIUSKO	INB06P1050_00	BIG BARBEE LAKE	PHOSPHORUS	5A
UPPER WABASH RIVER	5120106010020	WHITLEY	INB06P1053_00	GOOSE LAKE	PHOSPHORUS	5A
UPPER WABASH RIVER	5120106010080	KOSCIUSKO	INB06P1056_00	JAMES LAKE	IMPAIRED BIOTIC COMMUNITIES	5A
UPPER WABASH RIVER	5120106010010	WHITLEY	INB06P1059_00	LITTLE CROOKED LAKE	PHOSPHORUS	5A
UPPER WABASH RIVER	5120106010020	WHITLEY	INB06P1060_00	LOON LAKE	PHOSPHORUS	5A
UPPER WABASH RIVER	5120106010080	KOSCIUSKO	INB06P1063_00	OSWEGO LAKE	IMPAIRED BIOTIC COMMUNITIES	5A
UPPER WABASH RIVER	5120106010070	KOSCIUSKO	INB06P1067_00	SECHRIST LAKE	IMPAIRED BIOTIC COMMUNITIES	5A
UPPER WABASH RIVER	5120106010050	WHITLEY	INB06P1069_00	TROY CEDAR LAKE	PHOSPHORUS	5A
UPPER WABASH RIVER	5120106020030	KOSCIUSKO	INB06P1071_00	LITTLE CHAPMAN LAKE	PHOSPHORUS	5A
UPPER WABASH RIVER	5120106020040	KOSCIUSKO	INB06P1072_00	LITTLE PIKE LAKE	PHOSPHORUS	5A
UPPER WABASH RIVER	5120106030030	KOSCIUSKO	INB06P1073_00	CALDWELL LAKE	PHOSPHORUS	5A
UPPER WABASH RIVER	5120106030040	KOSCIUSKO	INB06P1077_00	PALESTINE LAKE	PCBS (FISH TISSUE)	5B
UPPER WABASH RIVER	5120106030040	KOSCIUSKO	INB06P1077_00	PALESTINE LAKE	PHOSPHORUS	5A
UPPER WABASH RIVER	5120106040050	KOSCIUSKO	INB06P1078_00	BEAVER DAM LAKE	PHOSPHORUS	5A
UPPER WABASH RIVER	5120106050050	FULTON	INB06P1086_00	SOUTH MUD LAKE	PHOSPHORUS	5A
UPPER WABASH RIVER	5120106060080	FULTON	INB06P1090_00	BRUCE LAKE	PHOSPHORUS	5A
UPPER WABASH RIVER	5120106140020	CARROLL	INB06P1092_00	FREEMAN, LAKE	PCBS (FISH TISSUE)	5B
UPPER WABASH RIVER	5120106010010	NOBLE	INB06P1100_00	CRANE LAKE	PHOSPHORUS	5A
UPPER WABASH RIVER	51201070101	TIPTON	INB0711_02	TURKEY CREEK	E. COLI	5A
UPPER WABASH RIVER	51201070103	TIPTON	INB0713_01	TURKEY CREEK	DISSOLVED OXYGEN	5A
UPPER WABASH RIVER	51201070103	TIPTON	INB0713_01	TURKEY CREEK	NUTRIENTS	5A
UPPER WABASH RIVER	51201070103	TIPTON	INB0713_T1001	TURKEY CREEK - UNNAMED TRIBUTARY	E. COLI	5A
UPPER WABASH RIVER	51201070103	TIPTON	INB0713_T1002	TURKEY CREEK - UNNAMED TRIBUTARY	E. COLI	5A

BASIN	HYDROLOGIC UNIT CODE	COUNTY	ASSESSMENT UNIT ID	ASSESSMENT UNIT NAME	CAUSE OF IMPAIRMENT	2014 IR CATEGORY
UPPER WABASH RIVER	51201070103	TIPTON	INB0713_T1003	TURKEY CREEK - UNNAMED TRIBUTARY	E. COLI	5A
UPPER WABASH RIVER	51201070103	TIPTON	INB0713_T1004	TURKEY CREEK - UNNAMED TRIBUTARY	E. COLI	5A
UPPER WABASH RIVER	51201070104	GRANT	INB0714_T1005	WILDCAT CREEK - UNNAMED TRIBUTARY	E. COLI	5A
UPPER WABASH RIVER	51201070104	MADISON	INB0714_T1006	POLEY WALK	E. COLI	5A
UPPER WABASH RIVER	51201070104	TIPTON	INB0714_T1007	WILDCAT CREEK - UNNAMED TRIBUTARY	E. COLI	5A
UPPER WABASH RIVER	51201070106	HOWARD	INB0716_T1001	IRWIN CREEK	E. COLI	5A
UPPER WABASH RIVER	51201070106	HOWARD	INB0716_T1002	WILDCAT CREEK - UNNAMED TRIBUTARY	E. COLI	5A
UPPER WABASH RIVER	51201070106	HOWARD	INB0716_T1003	WILDCAT CREEK - UNNAMED TRIBUTARY	E. COLI	5A
UPPER WABASH RIVER	51201070106	TIPTON	INB0716_T1004	WILDCAT CREEK - UNNAMED TRIBUTARY	E. COLI	5A
UPPER WABASH RIVER	51201070107	HOWARD	INB0717_01	WILDCAT CREEK	PCBS (FISH TISSUE)	5B
UPPER WABASH RIVER	51201070107	HOWARD	INB0717_T1009	WILDCAT CREEK - UNNAMED TRIBUTARY	E. COLI	5A
UPPER WABASH RIVER	51201070107	HOWARD	INB0717_T1010	WILDCAT CREEK - UNNAMED TRIBUTARY	E. COLI	5A
UPPER WABASH RIVER	51201070107	HOWARD	INB0717_T1011	WILDCAT CREEK - UNNAMED TRIBUTARY	E. COLI	5A
UPPER WABASH RIVER	51201070108	HOWARD	INB0718_02	KOKOMO CREEK	PCBS (FISH TISSUE)	5B
UPPER WABASH RIVER	51201070108	HOWARD	INB0718_T1006	KOKOMO CREEK - UNNAMED TRIBUTARY	E. COLI	5A
UPPER WABASH RIVER	51201070108	HOWARD	INB0718_T1007	KOKOMO CREEK - UNNAMED TRIBUTARY	E. COLI	5A
UPPER WABASH RIVER	51201070109	HOWARD	INB0719_01	WILDCAT CREEK	PCBS (FISH TISSUE)	5B
UPPER WABASH RIVER	51201070202	CLINTON	INB0722_01A	UNNAMED STREAM (CLINTON-CARROLL COUNTY LINE)	E. COLI	5A
UPPER WABASH RIVER	51201070202	CARROLL	INB0722_T1010	WILDCAT CREEK, MIDDLE FORK - UNNAMED TRIBUTARY	E. COLI	5A
UPPER WABASH RIVER	51201070202	CARROLL	INB0722_T1011	WILDCAT CREEK, MIDDLE FORK - UNNAMED TRIBUTARY	E. COLI	5A
UPPER WABASH RIVER	51201070202	CARROLL	INB0722_T1013	MIDDLE FORK BRANCH - SCOFIELD DITCH	DISSOLVED OXYGEN	5A
UPPER WABASH RIVER	51201070204	CARROLL	INB0724_T1001	WILDCAT CREEK, MIDDLE FORK - UNNAMED TRIBUTARY	E. COLI	5A
UPPER WABASH RIVER	51201070205	TIPPECANOE	INB0725_02	WILDCAT CREEK, MIDDLE FORK	PCBS (FISH TISSUE)	5B
UPPER WABASH RIVER	51201070205	TIPPECANOE	INB0725_02A	WILDCAT CREEK, MIDDLE FORK - UNNAMED TRIBUTARY	PCBS (FISH TISSUE)	5B
UPPER WABASH RIVER	51201070103	TIPTON	INB0731_01	TURKEY CREEK	AMMONIA	5A
UPPER WABASH RIVER	51201070103	TIPTON	INB0731_01	TURKEY CREEK	CHLORIDE	5A

BASIN	HYDROLOGIC UNIT CODE	COUNTY	ASSESSMENT UNIT ID	ASSESSMENT UNIT NAME	CAUSE OF IMPAIRMENT	2014 IR CATEGORY
UPPER WABASH RIVER	51201070103	TIPTON	INB0731_01	TURKEY CREEK	DISSOLVED OXYGEN	5A
UPPER WABASH RIVER	51201070302	CLINTON	INB0732_01	KILMORE CREEK	DISSOLVED OXYGEN	5A
UPPER WABASH RIVER	51201070302	CLINTON	INB0732_01	KILMORE CREEK	NUTRIENTS	5A
UPPER WABASH RIVER	51201070302	TIPTON	INB0732_T1001	SHANTY CREEK	IMPAIRED BIOTIC COMMUNITIES	5A
UPPER WABASH RIVER	51201070304	CLINTON	INB0734_03	WILDCAT CREEK, SOUTH FORK	DISSOLVED OXYGEN	5A
UPPER WABASH RIVER	51201070304	CLINTON	INB0734_03	WILDCAT CREEK, SOUTH FORK	PCBS (FISH TISSUE)	5B
UPPER WABASH RIVER	51201070304	CLINTON	INB0734_04	TALBERT DITCH	DISSOLVED OXYGEN	5A
UPPER WABASH RIVER	51201070307	CLINTON	INB0737_T1004	LICK RUN	DISSOLVED OXYGEN	5A
UPPER WABASH RIVER	51201070307	CLINTON	INB0737_T1004	LICK RUN	IMPAIRED BIOTIC COMMUNITIES	5A
UPPER WABASH RIVER	51201070308	CLINTON	INB0738_01	WILDCAT CREEK, SOUTH FORK	PCBS (FISH TISSUE)	5B
UPPER WABASH RIVER	51201070308	CLINTON	INB0738_02	WILDCAT CREEK, SOUTH FORK	PCBS (FISH TISSUE)	5B
UPPER WABASH RIVER	51201070308	CLINTON	INB0738_03	WILDCAT CREEK, SOUTH FORK - UNNAMED TRIBUTARY	PCBS (FISH TISSUE)	5B
UPPER WABASH RIVER	51201070310	TIPPECANOE	INB073A_01	WILDCAT CREEK, SOUTH FORK	PCBS (FISH TISSUE)	5B
UPPER WABASH RIVER	51201070311	TIPPECANOE	INB073B_01	WILDCAT CREEK, SOUTH FORK	PCBS (FISH TISSUE)	5B
UPPER WABASH RIVER	51201070311	TIPPECANOE	INB073B_02	WILDCAT CREEK, SOUTH FORK	PCBS (FISH TISSUE)	5B
UPPER WABASH RIVER	51201070401	HOWARD	INB0741_03	WILDCAT CREEK, LITTLE, EAST FORK	PCBS (FISH TISSUE)	5B
UPPER WABASH RIVER	51201070401	HOWARD	INB0741_04	WILDCAT CREEK, LITTLE, WEST FORK	PCBS (FISH TISSUE)	5B
UPPER WABASH RIVER	51201070401	TIPTON	INB0741_T1006	KELLY DITCH	DISSOLVED OXYGEN	5A
UPPER WABASH RIVER	51201070401	TIPTON	INB0741_T1006	KELLY DITCH	NUTRIENTS	5A
UPPER WABASH RIVER	51201070401	TIPTON	INB0741_T1006	KELLY DITCH	PCBS (FISH TISSUE)	5B
UPPER WABASH RIVER	51201070402	HOWARD	INB0742_04	WILDCAT CREEK, LITTLE	E. COLI	5A
UPPER WABASH RIVER	51201070402	HOWARD	INB0742_04	LITTLE WILDCAT CREEK	NUTRIENTS	5A
UPPER WABASH RIVER	51201070403	HOWARD	INB0743_04	WILDCAT CREEK	PCBS (FISH TISSUE)	5B
UPPER WABASH RIVER	51201070405	HOWARD	INB0745_04	WILDCAT CREEK	PCBS (FISH TISSUE)	5B
UPPER WABASH RIVER	51201070405	HOWARD	INB0745_04	WILDCAT CREEK	IMPAIRED BIOTIC COMMUNITIES	5A
UPPER WABASH RIVER	51201070405	HOWARD	INB0745_T1008	WILDCAT CREEK - UNNAMED TRIBUTARY	IMPAIRED BIOTIC COMMUNITIES	5A

BASIN	HYDROLOGIC UNIT CODE	COUNTY	ASSESSMENT UNIT ID	ASSESSMENT UNIT NAME	CAUSE OF IMPAIRMENT	2014 IR CATEGORY
UPPER WABASH RIVER	51201070406	HOWARD	INB0746_03	WILDCAT CREEK	PCBS (FISH TISSUE)	5B
UPPER WABASH RIVER	51201070407	CARROLL	INB0747_01	WILDCAT CREEK	PCBS (FISH TISSUE)	5B
UPPER WABASH RIVER	51201070407	CARROLL	INB0747_T1005	WILDCAT CREEK - UNNAMED TRIBUTARY	PCBS (FISH TISSUE)	5B
UPPER WABASH RIVER	51201070408	CARROLL	INB0748_01	WILDCAT CREEK	PCBS (FISH TISSUE)	5B
UPPER WABASH RIVER	51201070409	TIPPECANOE	INB0749_01	WILDCAT CREEK	PCBS (FISH TISSUE)	5B
UPPER WABASH RIVER	51201070409	TIPPECANOE	INB0749_02	WILDCAT CREEK	PCBS (FISH TISSUE)	5B
UPPER WABASH RIVER	51201070409	TIPPECANOE	INB0749_03	WILDCAT CREEK	PCBS (FISH TISSUE)	5B
UPPER WABASH RIVER	5120107010090	HOWARD	INB07P1003_00	KOKOMO RESERVOIR 2	TASTE AND ODOR	5A
UPPER WABASH RIVER	5120107010090	HOWARD	INB07P1003_00	KOKOMO RESERVOIR 2	E. COLI	5A
UPPER WABASH RIVER	5120107010090	HOWARD	INB07P1003_00	KOKOMO RESERVOIR 2	ALGAE	5A
LOWER WABASH RIVER	51201080104	TIPPECANOE	INB0814_01	ELLIOT DITCH	IMPAIRED BIOTIC COMMUNITIES	5A
LOWER WABASH RIVER	51201080104	TIPPECANOE	INB0814_01	ELLIOT DITCH	PCBS (FISH TISSUE)	5B
LOWER WABASH RIVER	51201080106	TIPPECANOE	INB0816_01	WEA CREEK	E. COLI	5A
LOWER WABASH RIVER	51201080106	TIPPECANOE	INB0816_01	WEA CREEK	PCBS (FISH TISSUE)	5B
LOWER WABASH RIVER	51201080106	TIPPECANOE	INB0816_02	WEA CREEK	E. COLI	5A
LOWER WABASH RIVER	51201080106	TIPPECANOE	INB0816_02	WEA CREEK	PCBS (FISH TISSUE)	5B
LOWER WABASH RIVER	51201080106	TIPPECANOE	INB0816_06A	WEA CREEK - UNNAMED TRIBUTARY	E. COLI	5A
LOWER WABASH RIVER	51201080106	TIPPECANOE	INB0816_06A	WEA CREEK - UNNAMED TRIBUTARY	PCBS (FISH TISSUE)	5B
LOWER WABASH RIVER	51201080202	TIPPECANOE	INB0822_01	BURNETTE CREEK	E. COLI	5A
LOWER WABASH RIVER	51201080202	TIPPECANOE	INB0822_02	BURNETTE CREEK (DOWNSTREAM OF BATTLE GROUND, IN)	E. COLI	5A
LOWER WABASH RIVER	51201080202	TIPPECANOE	INB0822_02	BURNETTE CREEK (DOWNSTREAM OF BATTLE GROUND, IN)	IMPAIRED BIOTIC COMMUNITIES	5A
LOWER WABASH RIVER	51201080203	TIPPECANOE	INB0823_01	WABASH RIVER	PCBS (FISH TISSUE)	5B
LOWER WABASH RIVER	51201080304	WARREN	INB0834_02	MUD PINE CREEK	PCBS (FISH TISSUE)	5B
LOWER WABASH RIVER	51201080304	WARREN	INB0834_03	MUD PINE CREEK	PCBS (FISH TISSUE)	5B
LOWER WABASH RIVER	51201080304	WARREN	INB0834_04	MUD PINE CREEK	PCBS (FISH TISSUE)	5B

BASIN	HYDROLOGIC UNIT CODE	COUNTY	ASSESSMENT UNIT ID	ASSESSMENT UNIT NAME	CAUSE OF IMPAIRMENT	2014 IR CATEGORY
LOWER WABASH RIVER	51201080304	WARREN	INB0834_T1006	MUD PINE CREEK - UNNAMED TRIBUTARY	PCBS (FISH TISSUE)	5B
LOWER WABASH RIVER	51201080304	WARREN	INB0834_T1007	MUD PINE CREEK - UNNAMED TRIBUTARY	PCBS (FISH TISSUE)	5B
LOWER WABASH RIVER	51201080304	WARREN	INB0834_T1008	MUD PINE CREEK - UNNAMED TRIBUTARY	PCBS (FISH TISSUE)	5B
LOWER WABASH RIVER	51201080304	WARREN	INB0834_T1009	MUD PINE CREEK - UNNAMED TRIBUTARY	PCBS (FISH TISSUE)	5B
LOWER WABASH RIVER	51201080304	WARREN	INB0834_T1010	MUD PINE CREEK - UNNAMED TRIBUTARY	PCBS (FISH TISSUE)	5B
LOWER WABASH RIVER	51201080304	WARREN	INB0834_T1011	MUD PINE CREEK - UNNAMED TRIBUTARY	PCBS (FISH TISSUE)	5B
LOWER WABASH RIVER	51201080304	WARREN	INB0834_T1012	MUD PINE CREEK - UNNAMED TRIBUTARY	PCBS (FISH TISSUE)	5B
LOWER WABASH RIVER	51201080304	WARREN	INB0834_T1013	SPRING BRANCH	PCBS (FISH TISSUE)	5B
LOWER WABASH RIVER	51201080401	WHITE	INB0841_02	BIG PINE CREEK (HEADWATER)	DISSOLVED OXYGEN	5A
LOWER WABASH RIVER	51201080401	WHITE	INB0841_02	BIG PINE CREEK (HEADWATER)	IMPAIRED BIOTIC COMMUNITIES	5A
LOWER WABASH RIVER	51201080401	WHITE	INB0841_02	BIG PINE CREEK (HEADWATER)	NUTRIENTS	5A
LOWER WABASH RIVER	51201080401	WHITE	INB0841_T1004	BIG PINE CREEK - UNNAMED TRIBUTARY	DISSOLVED OXYGEN	5A
LOWER WABASH RIVER	51201080401	WHITE	INB0841_T1004	BIG PINE CREEK - UNNAMED TRIBUTARY	NUTRIENTS	5A
LOWER WABASH RIVER	51201080401	WHITE	INB0841_T1005	VANATTA-O'CONNER DITCH	DISSOLVED OXYGEN	5A
LOWER WABASH RIVER	51201080401	WHITE	INB0841_T1005	VANATTA-O'CONNER DITCH	IMPAIRED BIOTIC COMMUNITIES	5A
LOWER WABASH RIVER	51201080401	WHITE	INB0841_T1005	VANATTA-O'CONNER DITCH	NUTRIENTS	5A
LOWER WABASH RIVER	51201080401	WHITE	INB0841_T1006	ROUDEBUSH DITCH	DISSOLVED OXYGEN	5A
LOWER WABASH RIVER	51201080401	WHITE	INB0841_T1006	ROUDEBUSH DITCH	NUTRIENTS	5A
LOWER WABASH RIVER	51201080402	BENTON	INB0842_02	BIG PINE CREEK	IMPAIRED BIOTIC COMMUNITIES	5A
LOWER WABASH RIVER	51201080402	BENTON	INB0842_T1003	MILLER DITCH	IMPAIRED BIOTIC COMMUNITIES	5A
LOWER WABASH RIVER	51201080403	BENTON	INB0843_01	LITTLE PINE CREEK	E. COLI	5A
LOWER WABASH RIVER	51201080403	BENTON	INB0843_02	LITTLE PINE CREEK	E. COLI	5A
LOWER WABASH RIVER	51201080403	BENTON	INB0843_T1001	LITTLE PINE CREEK - UNNAMED TRIBUTARY	E. COLI	5A
LOWER WABASH RIVER	51201080404	BENTON	INB0844_T1004	OWENS DITCH	IMPAIRED BIOTIC COMMUNITIES	5A
LOWER WABASH RIVER	51201080405	BENTON	INB0845_T1003	BRUMM DITCH	IMPAIRED BIOTIC COMMUNITIES	5A
LOWER WABASH RIVER	51201080406	BENTON	INB0846_T1002	DARBY DITCH	IMPAIRED BIOTIC COMMUNITIES	5A

BASIN	HYDROLOGIC UNIT CODE	COUNTY	ASSESSMENT UNIT ID	ASSESSMENT UNIT NAME	CAUSE OF IMPAIRMENT	2014 IR CATEGORY
LOWER WABASH RIVER	51201080407	BENTON	INB0847_T1005	BIG PINE CREEK - UNNAMED TRIBUTARY	NUTRIENTS	5A
LOWER WABASH RIVER	51201080409	WARREN	INB0849_01	BIG PINE CREEK	E. COLI	5A
LOWER WABASH RIVER	51201080409	WARREN	INB0849_T1007	BIG PINE CREEK - UNNAMED TRIBUTARY	E. COLI	5A
LOWER WABASH RIVER	51201080410	WARREN	INB084A_01	BIG PINE CREEK	E. COLI	5A
LOWER WABASH RIVER	51201080410	WARREN	INB084A_01	BIG PINE CREEK	PCBS (FISH TISSUE)	5B
LOWER WABASH RIVER	51201080410	WARREN	INB084A_02	BIG PINE CREEK	E. COLI	5A
LOWER WABASH RIVER	51201080410	WARREN	INB084A_02	BIG PINE CREEK	PCBS (FISH TISSUE)	5B
LOWER WABASH RIVER	51201080410	WARREN	INB084A_03	BIG PINE CREEK	PCBS (FISH TISSUE)	5B
LOWER WABASH RIVER	51201080410	WARREN	INB084A_04	BIG PINE CREEK	PCBS (FISH TISSUE)	5B
LOWER WABASH RIVER	51201080410	WARREN	INB084A_05	BIG PINE CREEK	PCBS (FISH TISSUE)	5B
LOWER WABASH RIVER	51201080502	TIPPECANOE	INB0852_01	WABASH RIVER	PCBS (FISH TISSUE)	5B
LOWER WABASH RIVER	51201080503	TIPPECANOE	INB0853_01	WABASH RIVER	PCBS (FISH TISSUE)	5B
LOWER WABASH RIVER	51201080504	TIPPECANOE	INB0854_01	FLINT CREEK	DISSOLVED OXYGEN	5A
LOWER WABASH RIVER	51201080504	TIPPECANOE	INB0854_01	FLINT CREEK	NUTRIENTS	5A
LOWER WABASH RIVER	51201080507	FOUNTAIN	INB0857_01	WABASH RIVER	PCBS (FISH TISSUE)	5B
LOWER WABASH RIVER	51201080507	FOUNTAIN	INB0857_T1004	WABASH RIVER - UNNAMED TRIBUTARY	E. COLI	5A
LOWER WABASH RIVER	51201080507	FOUNTAIN	INB0857_T1004	WABASH RIVER - UNNAMED TRIBUTARY	IMPAIRED BIOTIC COMMUNITIES	5A
LOWER WABASH RIVER	51201080510	FOUNTAIN	INB085A_01	WABASH RIVER	PCBS (FISH TISSUE)	5B
LOWER WABASH RIVER	51201080601	TIPPECANOE	INB0861_01	BIG SHAWNEE CREEK	E. COLI	5A
LOWER WABASH RIVER	51201080601	FOUNTAIN	INB0861_02	BIG SHAWNEE CREEK	E. COLI	5A
LOWER WABASH RIVER	51201080601	FOUNTAIN	INB0861_T1001	SLUSH RUN	E. COLI	5A
LOWER WABASH RIVER	51201080602	FOUNTAIN	INB0862_01	BIG SHAWNEE CREEK	E. COLI	5A
LOWER WABASH RIVER	51201080602	FOUNTAIN	INB0862_T1001	KELL DITCH	E. COLI	5A
LOWER WABASH RIVER	51201080602	FOUNTAIN	INB0862_T1002	LITTLE SHAWNEE CREEK	E. COLI	5A
LOWER WABASH RIVER	51201080602	FOUNTAIN	INB0862_T1003	BODLEY BRANCH	E. COLI	5A
LOWER WABASH RIVER	51201080603	WARREN	INB0863_01	WABASH RIVER	PCBS (FISH TISSUE)	5B

BASIN	HYDROLOGIC UNIT CODE	COUNTY	ASSESSMENT UNIT ID	ASSESSMENT UNIT NAME	CAUSE OF IMPAIRMENT	2014 IR CATEGORY
LOWER WABASH RIVER	51201080604	WARREN	INB0864_01	WABASH RIVER	PCBS (FISH TISSUE)	5B
LOWER WABASH RIVER	51201080606	WARREN	INB0866_02	OPOSSUM RUN	E. COLI	5A
LOWER WABASH RIVER	51201080607	FOUNTAIN	INB0867_01	WABASH RIVER	PCBS (FISH TISSUE)	5B
LOWER WABASH RIVER	51201080607	FOUNTAIN	INB0867_T1001	BEAR CREEK	E. COLI	5A
LOWER WABASH RIVER	51201080608	FOUNTAIN	INB0868_01	WABASH RIVER	PCBS (FISH TISSUE)	5B
LOWER WABASH RIVER	51201080703	MONTGOMERY	INB0873_01	COAL CREEK, NORTH FORK	E. COLI	5A
LOWER WABASH RIVER	51201080703	MONTGOMERY	INB0873_01	COAL CREEK, NORTH FORK	IMPAIRED BIOTIC COMMUNITIES	5A
LOWER WABASH RIVER	51201080703	MONTGOMERY	INB0873_01	COAL CREEK, NORTH FORK	NUTRIENTS	5A
LOWER WABASH RIVER	51201080704	FOUNTAIN	INB0874_01	COAL CREEK	E. COLI	5A
LOWER WABASH RIVER	51201080704	FOUNTAIN	INB0874_T1001	COAL CREEK - UNNAMED TRIBUTARY	E. COLI	5A
LOWER WABASH RIVER	51201080704	FOUNTAIN	INB0874_T1002	COAL CREEK - UNNAMED TRIBUTARY	E. COLI	5A
LOWER WABASH RIVER	51201080708	FOUNTAIN	INB0878_01	DRY RUN	E. COLI	5A
LOWER WABASH RIVER	51201080708	FOUNTAIN	INB0878_02	DRY RUN	E. COLI	5A
LOWER WABASH RIVER	51201080708	FOUNTAIN	INB0878_03	COAL CREEK	E. COLI	5A
LOWER WABASH RIVER	51201080708	FOUNTAIN	INB0878_T1001	DRY RUN - UNNAMED TRIBUTARY	E. COLI	5A
LOWER WABASH RIVER	51201080708	FOUNTAIN	INB0878_T1002	DRY RUN - UNNAMED TRIBUTARY	E. COLI	5A
LOWER WABASH RIVER	51201080708	FOUNTAIN	INB0878_T1003	DRY RUN - UNNAMED TRIBUTARY	E. COLI	5A
LOWER WABASH RIVER	51201080708	FOUNTAIN	INB0878_T1004	DRY RUN - UNNAMED TRIBUTARY	E. COLI	5A
LOWER WABASH RIVER	51201080708	FOUNTAIN	INB0878_T1005	DRY RUN - UNNAMED TRIBUTARY	E. COLI	5A
LOWER WABASH RIVER	51201080708	FOUNTAIN	INB0878_T1006	COAL CREEK - UNNAMED TRIBUTARY	E. COLI	5A
LOWER WABASH RIVER	51201080803	FOUNTAIN	INB0883_01	WABASH RIVER	PCBS (FISH TISSUE)	5B
LOWER WABASH RIVER	51201080902	FOUNTAIN	INB0892_01	PRAIRIE CREEK	E. COLI	5A
LOWER WABASH RIVER	51201080903	FOUNTAIN	INB0893_02	COAL CREEK	E. COLI	5A
LOWER WABASH RIVER	51201080903	FOUNTAIN	INB0893_T1001	COAL CREEK - UNNAMED TRIBUTARY	E. COLI	5A
LOWER WABASH RIVER	51201080903	FOUNTAIN	INB0893_T1002	COAL CREEK - UNNAMED TRIBUTARY	E. COLI	5A
LOWER WABASH RIVER	51201080903	FOUNTAIN	INB0893_T1003	COAL CREEK - UNNAMED TRIBUTARY	E. COLI	5A

BASIN	HYDROLOGIC UNIT CODE	COUNTY	ASSESSMENT UNIT ID	ASSESSMENT UNIT NAME	CAUSE OF IMPAIRMENT	2014 IR CATEGORY
LOWER WABASH RIVER	51201080903	FOUNTAIN	INB0893_T1004	COAL CREEK - UNNAMED TRIBUTARY	E. COLI	5A
LOWER WABASH RIVER	51201080903	FOUNTAIN	INB0893_T1005	COAL CREEK - UNNAMED TRIBUTARY	E. COLI	5A
LOWER WABASH RIVER	51201081103	VERMILLION	INB08B3_03	LITTLE VERMILLION RIVER	E. COLI	5A
LOWER WABASH RIVER	51201081103	VERMILLION	INB08B3_03	LITTLE VERMILLION RIVER	IMPAIRED BIOTIC COMMUNITIES	5A
LOWER WABASH RIVER	51201081104	VERMILLION	INB08B4_01	LITTLE VERMILLION RIVER	E. COLI	5A
LOWER WABASH RIVER	51201081201	BOONE	INB08C1_01	BIG RACCOON CREEK	E. COLI	5A
LOWER WABASH RIVER	51201081201	BOONE	INB08C1_01	BIG RACCOON CREEK	IMPAIRED BIOTIC COMMUNITIES	5A
LOWER WABASH RIVER	51201081201	BOONE	INB08C1_T1004	WELLS DITCH	IMPAIRED BIOTIC COMMUNITIES	5A
LOWER WABASH RIVER	51201081204	MONTGOMERY	INB08C4_01	CORNSTALK CREEK	IMPAIRED BIOTIC COMMUNITIES	5A
LOWER WABASH RIVER	51201081205	PUTNAM	INB08C5_01	RAMP CREEK, NORTH	IMPAIRED BIOTIC COMMUNITIES	5A
LOWER WABASH RIVER	51201081205	PUTNAM	INB08C5_T1008	RAMP CREEK	IMPAIRED BIOTIC COMMUNITIES	5A
LOWER WABASH RIVER	51201081206	PUTNAM	INB08C6_03	BIG RACCOON CREEK	IMPAIRED BIOTIC COMMUNITIES	5A
LOWER WABASH RIVER	51201081301	PARKE	INB08D1_02	RACCOON CREEK, SOUTH FORK	E. COLI	5A
LOWER WABASH RIVER	51201081301	PARKE	INB08D1_02	RACCOON CREEK, SOUTH FORK	IMPAIRED BIOTIC COMMUNITIES	5A
LOWER WABASH RIVER	51201081301	PARKE	INB08D1_T1005	RACCOON CREEK, SOUTH FORK - UNNAMED TRIBUTARY	E. COLI	5A
LOWER WABASH RIVER	51201081301	PARKE	INB08D1_T1006	RACCOON CREEK, SOUTH FORK - UNNAMED TRIBUTARY	E. COLI	5A
LOWER WABASH RIVER	51201081302	PARKE	INB08D2_02	LITTLE RACCOON CREEK	pH	5A
LOWER WABASH RIVER	51201081302	PARKE	INB08D2_T1011	LITTLE RACCOON CREEK - UNNAMED TRIBUTARY	pH	5A
LOWER WABASH RIVER	51201081302	PARKE	INB08D2_T1012	LITTLE RACCOON CREEK - UNNAMED TRIBUTARY	pH	5A
LOWER WABASH RIVER	51201081305	PARKE	INB08D5_01	LITTLE RACCOON CREEK	E. COLI	5A
LOWER WABASH RIVER	51201081403	PARKE	INB08E3_01	BIG RACCOON CREEK	E. COLI	5A
LOWER WABASH RIVER	51201081403	PARKE	INB08E3_02	BIG RACCOON CREEK	E. COLI	5A
LOWER WABASH RIVER	51201081503	PARKE	INB08F3_T1001	ROCK RUN	E. COLI	5A
LOWER WABASH RIVER	51201081503	PARKE	INB08F3_T1001	ROCK RUN	IMPAIRED BIOTIC COMMUNITIES	5A
LOWER WABASH RIVER	51201081504	PARKE	INB08F4_01	BIG RACCOON CREEK	PCBS (FISH TISSUE)	5B
LOWER WABASH RIVER	51201081504	PARKE	INB08F4_T1001	BIG RACCOON CREEK - UNNAMED TRIBUTARY	PCBS (FISH TISSUE)	5B

BASIN	HYDROLOGIC UNIT CODE	COUNTY	ASSESSMENT UNIT ID	ASSESSMENT UNIT NAME	CAUSE OF IMPAIRMENT	2014 IR CATEGORY
LOWER WABASH RIVER	51201081504	PARKE	INB08F4_T1002	BIG RACCOON CREEK - UNNAMED TRIBUTARY	PCBS (FISH TISSUE)	5B
LOWER WABASH RIVER	51201081504	PARKE	INB08F4_T1003	BIG RACCOON CREEK - UNNAMED TRIBUTARY	PCBS (FISH TISSUE)	5B
LOWER WABASH RIVER	51201081504	PARKE	INB08F4_T1004	BIG RACCOON CREEK - UNNAMED TRIBUTARY	PCBS (FISH TISSUE)	5B
LOWER WABASH RIVER	51201081504	PARKE	INB08F4_T1005	BIG RACCOON CREEK - UNNAMED TRIBUTARY	PCBS (FISH TISSUE)	5B
LOWER WABASH RIVER	51201081504	PARKE	INB08F4_T1006	BIG RACCOON CREEK - UNNAMED TRIBUTARY	PCBS (FISH TISSUE)	5B
LOWER WABASH RIVER	51201081504	PARKE	INB08F4_T1007	BIG RACCOON CREEK - UNNAMED TRIBUTARY	PCBS (FISH TISSUE)	5B
LOWER WABASH RIVER	51201081504	PARKE	INB08F4_T1008	BIG RACCOON CREEK - UNNAMED TRIBUTARY	PCBS (FISH TISSUE)	5B
LOWER WABASH RIVER	51201081504	PARKE	INB08F4_T1009	BIG RACCOON CREEK - UNNAMED TRIBUTARY	PCBS (FISH TISSUE)	5B
LOWER WABASH RIVER	51201081601	PARKE	INB08G1_T1006	JIM BRANCH	E. COLI	5A
LOWER WABASH RIVER	51201081601	PARKE	INB08G1_T1006	JIM BRANCH	DISSOLVED OXYGEN	5A
LOWER WABASH RIVER	51201081602	VERMILLION	INB08G2_01	WABASH RIVER	PCBS (FISH TISSUE)	5B
LOWER WABASH RIVER	51201081603	VERMILLION	INB08G3_01	WABASH RIVER	PCBS (FISH TISSUE)	5B
LOWER WABASH RIVER	51201081605	VERMILLION	INB08G5_03	WABASH RIVER	PCBS (FISH TISSUE)	5B
LOWER WABASH RIVER	51201081606	VERMILLION	INB08G6_02	NORTON CREEK	E. COLI	5A
LOWER WABASH RIVER	51201081606	VERMILLION	INB08G6_T1006	NORTON CREEK - UNNAMED TRIBUTARY	IMPAIRED BIOTIC COMMUNITIES	5A
LOWER WABASH RIVER	51201081606	VERMILLION	INB08G6_T1006	NORTON CREEK - UNNAMED TRIBUTARY	DISSOLVED OXYGEN	5A
LOWER WABASH RIVER	51201081606	VERMILLION	INB08G6_T1006	NORTON CREEK - UNNAMED TRIBUTARY	E. COLI	5A
LOWER WABASH RIVER	51201081607	VERMILLION	INB08G7_01	WABASH RIVER	PCBS (FISH TISSUE)	5B
LOWER WABASH RIVER	5120108160110	PARKE	INB08P1067_00	CECIL M. HARDEN RESERVOIR	PCBS (FISH TISSUE)	5B
LOWER WABASH RIVER	51201100101	CLINTON	INB1011_02	SUGAR CREEK	IMPAIRED BIOTIC COMMUNITIES	5A
LOWER WABASH RIVER	51201100101	CLINTON	INB1011_05	MALLOT DITCH	IMPAIRED BIOTIC COMMUNITIES	5A
LOWER WABASH RIVER	51201100102	CLINTON	INB1012_T1005	STOWERS DITCH	IMPAIRED BIOTIC COMMUNITIES	5A
LOWER WABASH RIVER	51201100102	CLINTON	INB1012_T1007	SCOTT WINCOOP DITCH	IMPAIRED BIOTIC COMMUNITIES	5A
LOWER WABASH RIVER	51201100103	BOONE	INB1013_T1004	MUD CREEK	IMPAIRED BIOTIC COMMUNITIES	5A
LOWER WABASH RIVER	51201100103	BOONE	INB1013_T1007	MUD CREEK - UNNAMED TRIBUTARY	IMPAIRED BIOTIC COMMUNITIES	5A
LOWER WABASH RIVER	51201100104	BOONE	INB1014_03	BROWNS WONDER CREEK	IMPAIRED BIOTIC COMMUNITIES	5A

BASIN	HYDROLOGIC UNIT CODE	COUNTY	ASSESSMENT UNIT ID	ASSESSMENT UNIT NAME	CAUSE OF IMPAIRMENT	2014 IR CATEGORY
LOWER WABASH RIVER	51201100104	BOONE	INB1014_T1003	HOSKINS DITCH	IMPAIRED BIOTIC COMMUNITIES	5A
LOWER WABASH RIVER	51201100104	BOONE	INB1014_T1004	ROSS DITCH	IMPAIRED BIOTIC COMMUNITIES	5A
LOWER WABASH RIVER	51201100105	BOONE	INB1015_03	SUGAR CREEK	E. COLI	5A
LOWER WABASH RIVER	51201100105	BOONE	INB1015_03	SUGAR CREEK	IMPAIRED BIOTIC COMMUNITIES	5A
LOWER WABASH RIVER	51201100105	CLINTON	INB1015_T1005	DAVIS DITCH	IMPAIRED BIOTIC COMMUNITIES	5A
LOWER WABASH RIVER	51201100105	CLINTON	INB1015_T1005	DAVIS DITCH	E. COLI	5A
LOWER WABASH RIVER	51201100105	BOONE	INB1015_T1006	BARNES DITCH	E. COLI	5A
LOWER WABASH RIVER	51201100105	BOONE	INB1015_T1006	BARNES DITCH	IMPAIRED BIOTIC COMMUNITIES	5A
LOWER WABASH RIVER	51201100106	CLINTON	INB1016_03	REAGAN RUN	E. COLI	5A
LOWER WABASH RIVER	51201100107	BOONE	INB1017_T1004	SPRING CREEK	E. COLI	5A
LOWER WABASH RIVER	51201100201	CLINTON	INB1021_01	LITTLE POTATO CREEK	pH	5A
LOWER WABASH RIVER	51201100201	CLINTON	INB1021_01	LITTLE POTATO CREEK	NUTRIENTS	5A
LOWER WABASH RIVER	51201100201	CLINTON	INB1021_01	LITTLE POTATO CREEK	IMPAIRED BIOTIC COMMUNITIES	5A
LOWER WABASH RIVER	51201100201	CLINTON	INB1021_01	LITTLE POTATO CREEK	E. COLI	5A
LOWER WABASH RIVER	51201100204	MONTGOMERY	INB1024_01	LYE CREEK	E. COLI	5A
LOWER WABASH RIVER	51201100302	MONTGOMERY	INB1032_01	LITTLE SUGAR CREEK	PCBS (FISH TISSUE)	5B
LOWER WABASH RIVER	51201100303	MONTGOMERY	INB1033_01	SUGAR CREEK, WALNUT FORK	E. COLI	5A
LOWER WABASH RIVER	51201100303	MONTGOMERY	INB1033_01	SUGAR CREEK, WALNUT FORK	PCBS (FISH TISSUE)	5B
LOWER WABASH RIVER	51201100303	MONTGOMERY	INB1033_01A	SUGAR CREEK, WALNUT FORK - UNNAMED TRIBUTARY	PCBS (FISH TISSUE)	5B
LOWER WABASH RIVER	51201100303	MONTGOMERY	INB1033_T1002	SUGAR CREEK, WALNUT FORK - UNNAMED TRIBUTARY	PCBS (FISH TISSUE)	5B
LOWER WABASH RIVER	51201100404	BOONE	INB1044_01	GOLDSBERRY CREEK	E. COLI	5A
LOWER WABASH RIVER	51201100405	MONTGOMERY	INB1045_01	SUGAR CREEK	E. COLI	5A
LOWER WABASH RIVER	51201100405	MONTGOMERY	INB1045_01	SUGAR CREEK	NUTRIENTS	5A
LOWER WABASH RIVER	51201100406	MONTGOMERY	INB1046_01	SUGAR CREEK	E. COLI	5A
LOWER WABASH RIVER	51201100407	MONTGOMERY	INB1047_01	SUGAR CREEK	E. COLI	5A
LOWER WABASH RIVER	51201100407	MONTGOMERY	INB1047_01	SUGAR CREEK	PCBS (FISH TISSUE)	5B

BASIN	HYDROLOGIC UNIT CODE	COUNTY	ASSESSMENT UNIT ID	ASSESSMENT UNIT NAME	CAUSE OF IMPAIRMENT	2014 IR CATEGORY
LOWER WABASH RIVER	51201100407	MONTGOMERY	INB1047_T1003	SUGAR CREEK - UNNAMED TRIBUTARY	PCBS (FISH TISSUE)	5B
LOWER WABASH RIVER	51201100407	MONTGOMERY	INB1047_T1004	SUGAR CREEK - UNNAMED TRIBUTARY	PCBS (FISH TISSUE)	5B
LOWER WABASH RIVER	51201100501	FOUNTAIN	INB1051_T1011	SUGAR MILL CREEK - UNNAMED TRIBUTARY	E. COLI	5A
LOWER WABASH RIVER	51201100502	FOUNTAIN	INB1052_01	SUGAR MILL CREEK	E. COLI	5A
LOWER WABASH RIVER	51201100503	PARKE	INB1053_T1002	GREEN CREEK	E. COLI	5A
LOWER WABASH RIVER	51201100503	PARKE	INB1053_T1002	GREEN CREEK	IMPAIRED BIOTIC COMMUNITIES	5A
LOWER WABASH RIVER	51201100604	MONTGOMERY	INB1064_01	SUGAR CREEK	E. COLI	5A
LOWER WABASH RIVER	51201100604	MONTGOMERY	INB1064_01	SUGAR CREEK	NUTRIENTS	5A
LOWER WABASH RIVER	51201100604	MONTGOMERY	INB1064_01	SUGAR CREEK	PCBS (FISH TISSUE)	5B
LOWER WABASH RIVER	51201100604	MONTGOMERY	INB1064_02	SUGAR CREEK	NUTRIENTS	5A
LOWER WABASH RIVER	51201100604	MONTGOMERY	INB1064_02	SUGAR CREEK	PCBS (FISH TISSUE)	5B
LOWER WABASH RIVER	51201100604	MONTGOMERY	INB1064_T1003	SUGAR CREEK - UNNAMED TRIBUTARY	E. COLI	5A
LOWER WABASH RIVER	51201100606	MONTGOMERY	INB1066_05	SUGAR CREEK	PCBS (FISH TISSUE)	5B
LOWER WABASH RIVER	51201100607	PARKE	INB1067_01	SUGAR CREEK	E. COLI	5A
LOWER WABASH RIVER	51201100607	PARKE	INB1067_01	SUGAR CREEK	NUTRIENTS	5A
LOWER WABASH RIVER	51201100607	PARKE	INB1067_01	SUGAR CREEK	PCBS (FISH TISSUE)	5B
LOWER WABASH RIVER	51201100607	PARKE	INB1067_02	SUGAR CREEK	E. COLI	5A
LOWER WABASH RIVER	51201100607	PARKE	INB1067_02	SUGAR CREEK	PCBS (FISH TISSUE)	5B
LOWER WABASH RIVER	51201100609	PARKE	INB1069_01	SUGAR CREEK	NUTRIENTS	5A
LOWER WABASH RIVER	51201100609	PARKE	INB1069_01	SUGAR CREEK	PCBS (FISH TISSUE)	5B
LOWER WABASH RIVER	51201110302	VERMILLION	INB1132_01	BROUILLETS CREEK	E. COLI	5A
LOWER WABASH RIVER	51201110402	CLAY	INB1142_T1003	ORCHARD RUN	E. COLI	5A
LOWER WABASH RIVER	51201110406	VIGO	INB1146_03	OTTER CREEK	pH	5A
LOWER WABASH RIVER	51201110503	VIGO	INB1153_01	SUGAR CREEK	IMPAIRED BIOTIC COMMUNITIES	5A
LOWER WABASH RIVER	51201110504	VIGO	INB1154_03	SUGAR CREEK	IMPAIRED BIOTIC COMMUNITIES	5A
LOWER WABASH RIVER	51201110604	VIGO	INB1164_01	WABASH RIVER	NUTRIENTS	5A

BASIN	HYDROLOGIC UNIT CODE	COUNTY	ASSESSMENT UNIT ID	ASSESSMENT UNIT NAME	CAUSE OF IMPAIRMENT	2014 IR CATEGORY
LOWER WABASH RIVER	51201110604	VIGO	INB1164_01	WABASH RIVER	PCBS (FISH TISSUE)	5B
LOWER WABASH RIVER	51201110604	VIGO	INB1164_02	WABASH RIVER	PCBS (FISH TISSUE)	5B
LOWER WABASH RIVER	51201110604	VIGO	INB1164_02	WABASH RIVER	NUTRIENTS	5A
LOWER WABASH RIVER	51201110605	VIGO	INB1165_03	WABASH RIVER	NUTRIENTS	5A
LOWER WABASH RIVER	51201110605	VIGO	INB1165_03	WABASH RIVER	PCBS (FISH TISSUE)	5B
LOWER WABASH RIVER	51201110704	VIGO	INB1174_02	HONEY CREEK	E. COLI	5A
LOWER WABASH RIVER	51201110904	VIGO	INB1194_01	WABASH RIVER	PCBS (FISH TISSUE)	5B
LOWER WABASH RIVER	51201111103	VIGO	INB11B3_01	WABASH RIVER	PCBS (FISH TISSUE)	5B
LOWER WABASH RIVER	51201111106	SULLIVAN	INB11B6_01	WABASH RIVER	PCBS (FISH TISSUE)	5B
LOWER WABASH RIVER	51201111201	SULLIVAN	INB11C1_02	TURMAN CREEK	E. COLI	5A
LOWER WABASH RIVER	51201111201	SULLIVAN	INB11C1_02	TURMAN CREEK	IMPAIRED BIOTIC COMMUNITIES	5A
LOWER WABASH RIVER	51201111201	SULLIVAN	INB11C1_T1001	TURMAN CREEK - UNNAMED TRIBUTARY	E. COLI	5A
LOWER WABASH RIVER	51201111201	SULLIVAN	INB11C1_T1002	TURMAN CREEK - UNNAMED TRIBUTARY	E. COLI	5A
LOWER WABASH RIVER	51201111201	SULLIVAN	INB11C1_T1003	TURMAN CREEK - UNNAMED TRIBUTARY	E. COLI	5A
LOWER WABASH RIVER	51201111203	SULLIVAN	INB11C3_01	TURMAN CREEK	E. COLI	5A
LOWER WABASH RIVER	51201111203	SULLIVAN	INB11C3_01	TURMAN CREEK	IMPAIRED BIOTIC COMMUNITIES	5A
LOWER WABASH RIVER	51201111303	SULLIVAN	INB11D3_01	WABASH RIVER	PCBS (FISH TISSUE)	5B
LOWER WABASH RIVER	51201111502	SULLIVAN	INB11F2_02	BUSSERON, WEST FORK	E. COLI	5A
LOWER WABASH RIVER	51201111503	SULLIVAN	INB11F3_01	BIG BRANCH	IMPAIRED BIOTIC COMMUNITIES	5A
LOWER WABASH RIVER	51201111503	GREENE	INB11F3_T1003	POSSOM HOLLOW	IMPAIRED BIOTIC COMMUNITIES	5A
LOWER WABASH RIVER	51201111504	SULLIVAN	INB11F4_01	BIG BRANCH	IMPAIRED BIOTIC COMMUNITIES	5A
LOWER WABASH RIVER	51201111504	GREENE	INB11F4_T1001	MUD CREEK	IMPAIRED BIOTIC COMMUNITIES	5A
LOWER WABASH RIVER	51201111504	GREENE	INB11F4_T1001	MUD CREEK	NUTRIENTS	5A
LOWER WABASH RIVER	51201111504	SULLIVAN	INB11F4_T1003	MUD CREEK	IMPAIRED BIOTIC COMMUNITIES	5A
LOWER WABASH RIVER	51201111504	SULLIVAN	INB11F4_T1003	MUD CREEK	NUTRIENTS	5A
LOWER WABASH RIVER	51201111505	SULLIVAN	INB11F5_01	BUSSERON CREEK	TOTAL MERCURY (FISH TISSUE)	5B

BASIN	HYDROLOGIC UNIT CODE	COUNTY	ASSESSMENT UNIT ID	ASSESSMENT UNIT NAME	CAUSE OF IMPAIRMENT	2014 IR CATEGORY
LOWER WABASH RIVER	51201111505	SULLIVAN	INB11F5_01	BUSSERON CREEK	DISSOLVED OXYGEN	5A
LOWER WABASH RIVER	51201111505	SULLIVAN	INB11F5_01	BUSSERON CREEK	IMPAIRED BIOTIC COMMUNITIES	5A
LOWER WABASH RIVER	51201111505	SULLIVAN	INB11F5_T1002	KETTLE CREEK	DISSOLVED OXYGEN	5A
LOWER WABASH RIVER	51201111505	SULLIVAN	INB11F5_T1003	SULPHUR CREEK	IMPAIRED BIOTIC COMMUNITIES	5A
LOWER WABASH RIVER	51201111505	SULLIVAN	INB11F5_T1003	SULPHUR CREEK	NUTRIENTS	5A
LOWER WABASH RIVER	51201111505	SULLIVAN	INB11F5_T1003	SULPHUR CREEK	pH	5A
LOWER WABASH RIVER	51201111505	SULLIVAN	INB11F5_T1005	SULPHUR CREEK	IMPAIRED BIOTIC COMMUNITIES	5A
LOWER WABASH RIVER	51201111505	SULLIVAN	INB11F5_T1005	SULPHUR CREEK	NUTRIENTS	5A
LOWER WABASH RIVER	51201111505	SULLIVAN	INB11F5_T1005	SULPHUR CREEK	pH	5A
LOWER WABASH RIVER	51201111506	SULLIVAN	INB11F6_01	BUSSERON CREEK	IMPAIRED BIOTIC COMMUNITIES	5A
LOWER WABASH RIVER	51201111506	SULLIVAN	INB11F6_02	KETTLE CREEK	DISSOLVED OXYGEN	5A
LOWER WABASH RIVER	51201111506	SULLIVAN	INB11F6_T1001	KETTLE CREEK	IMPAIRED BIOTIC COMMUNITIES	5A
LOWER WABASH RIVER	51201111506	SULLIVAN	INB11F6_T1001	KETTLE CREEK	NUTRIENTS	5A
LOWER WABASH RIVER	51201111507	SULLIVAN	INB11F7_01	BUTTERMILK CREEK	IMPAIRED BIOTIC COMMUNITIES	5A
LOWER WABASH RIVER	51201111508	SULLIVAN	INB11F8_01	BUSSERON CREEK	IMPAIRED BIOTIC COMMUNITIES	5A
LOWER WABASH RIVER	51201111509	SULLIVAN	INB11F9_01	BUSSERON CREEK	IMPAIRED BIOTIC COMMUNITIES	5A
LOWER WABASH RIVER	51201111509	SULLIVAN	INB11F9_T1001	ROBBINS BRANCH	IMPAIRED BIOTIC COMMUNITIES	5A
LOWER WABASH RIVER	51201111509	SULLIVAN	INB11F9_T1001	ROBBINS BRANCH	NUTRIENTS	5A
LOWER WABASH RIVER	51201111509	SULLIVAN	INB11F9_T1003	BUCK CREEK	IMPAIRED BIOTIC COMMUNITIES	5A
LOWER WABASH RIVER	51201111509	SULLIVAN	INB11F9_T1003	BUCK CREEK	NUTRIENTS	5A
LOWER WABASH RIVER	51201111509	SULLIVAN	INB11F9_T1004	BUCK CREEK - UNNAMED TRIBUTARY	IMPAIRED BIOTIC COMMUNITIES	5A
LOWER WABASH RIVER	51201111509	SULLIVAN	INB11F9_T1004	BUCK CREEK - UNNAMED TRIBUTARY	NUTRIENTS	5A
LOWER WABASH RIVER	51201111512	SULLIVAN	INB11FC_01	BUSSERON CREEK	IMPAIRED BIOTIC COMMUNITIES	5A
LOWER WABASH RIVER	51201111602	SULLIVAN	INB11G2_05	WABASH RIVER	PCBS (FISH TISSUE)	5B
LOWER WABASH RIVER	51201111502	SULLIVAN	INB11G3_05	BUSSERON CREEK, WEST FORK	E. COLI	5A
LOWER WABASH RIVER	51201111502	SULLIVAN	INB11G3_06	BUSSERON CREEK, WEST FORK	E. COLI	5A

BASIN	HYDROLOGIC UNIT CODE	COUNTY	ASSESSMENT UNIT ID	ASSESSMENT UNIT NAME	CAUSE OF IMPAIRMENT	2014 IR CATEGORY
LOWER WABASH RIVER	51201111603	SULLIVAN	INB11G3_07	WABASH RIVER	NUTRIENTS	5A
LOWER WABASH RIVER	51201111603	SULLIVAN	INB11G3_07	WABASH RIVER	PCBS (FISH TISSUE)	5B
LOWER WABASH RIVER	51201111701	KNOX	INB11H1_01	WABASH RIVER	PCBS (FISH TISSUE)	5B
LOWER WABASH RIVER	51201111703	KNOX	INB11H3_01	WABASH RIVER	PCBS (FISH TISSUE)	5B
LOWER WABASH RIVER	51201111801	KNOX	INB11J1_01	MARIA CREEK	E. COLI	5A
LOWER WABASH RIVER	51201111801	SULLIVAN	INB11J1_01	MARIA CREEK	IMPAIRED BIOTIC COMMUNITIES	5A
LOWER WABASH RIVER	51201111801	KNOX	INB11J1_01A	MARIA CREEK	E. COLI	5A
LOWER WABASH RIVER	51201111801	SULLIVAN	INB11J1_T1001	MARIA CREEK	DISSOLVED OXYGEN	5A
LOWER WABASH RIVER	51201111801	SULLIVAN	INB11J1_T1001	MARIA CREEK	E. COLI	5A
LOWER WABASH RIVER	51201111801	SULLIVAN	INB11J1_T1001	MARIA CREEK	IMPAIRED BIOTIC COMMUNITIES	5A
LOWER WABASH RIVER	51201111801	SULLIVAN	INB11J1_T1002	MARIA CREEK - UNNAMED TRIBUTARY	E. COLI	5A
LOWER WABASH RIVER	51201111801	SULLIVAN	INB11J1_T1003	MARIA CREEK - UNNAMED TRIBUTARY	E. COLI	5A
LOWER WABASH RIVER	51201111801	KNOX	INB11J1_T1004	MARIA CREEK - UNNAMED TRIBUTARY	E. COLI	5A
LOWER WABASH RIVER	51201111801	KNOX	INB11J1_T1005	MARIA CREEK - UNNAMED TRIBUTARY	E. COLI	5A
LOWER WABASH RIVER	51201111802	KNOX	INB11J2_01	MARIA CREEK	E. COLI	5A
LOWER WABASH RIVER	51201111901	KNOX	INB11K1_03	WABASH RIVER	PCBS (FISH TISSUE)	5B
LOWER WABASH RIVER	51201111902	KNOX	INB11K2_01	SNAPP CREEK	IMPAIRED BIOTIC COMMUNITIES	5A
LOWER WABASH RIVER	51201111902	KNOX	INB11K2_T1001	SNAPP CREEK	DISSOLVED OXYGEN	5A
LOWER WABASH RIVER	51201111902	KNOX	INB11K2_T1001	SNAPP CREEK	E. COLI	5A
LOWER WABASH RIVER	51201111902	KNOX	INB11K2_T1001	SNAPP CREEK	IMPAIRED BIOTIC COMMUNITIES	5A
LOWER WABASH RIVER	51201111902	KNOX	INB11K2_T1002	KELSO CREEK	IMPAIRED BIOTIC COMMUNITIES	5A
LOWER WABASH RIVER	51201111903	KNOX	INB11K3_01	WABASH RIVER	IMPAIRED BIOTIC COMMUNITIES	5A
LOWER WABASH RIVER	51201111903	KNOX	INB11K3_01	WABASH RIVER	NUTRIENTS	5A
LOWER WABASH RIVER	51201111903	KNOX	INB11K3_01	WABASH RIVER	PCBS (FISH TISSUE)	5B
LOWER WABASH RIVER	5120111150020	SULLIVAN	INB11P1028_00	TURTLE CREEK RESERVOIR	PCBS (FISH TISSUE)	5B
LOWER WABASH RIVER	51201130201	KNOX	INB1321_01	WABASH RIVER	PCBS (FISH TISSUE)	5B

BASIN	HYDROLOGIC UNIT CODE	COUNTY	ASSESSMENT UNIT ID	ASSESSMENT UNIT NAME	CAUSE OF IMPAIRMENT	2014 IR CATEGORY
LOWER WABASH RIVER	51201130202	KNOX	INB1322_03	SWAN POND DITCH	E. COLI	5A
LOWER WABASH RIVER	51201130202	KNOX	INB1322_03	SWAN POND DITCH	IMPAIRED BIOTIC COMMUNITIES	5A
LOWER WABASH RIVER	51201130204	KNOX	INB1324_01	WABASH RIVER	PCBS (FISH TISSUE)	5B
LOWER WABASH RIVER	51201130206	KNOX	INB1326_01	WABASH RIVER	PCBS (FISH TISSUE)	5B
LOWER WABASH RIVER	51201130301	GIBSON	INB1331_01	BROWN DITCH	IMPAIRED BIOTIC COMMUNITIES	5A
LOWER WABASH RIVER	51201130301	GIBSON	INB1331_01	BROWN DITCH	E. COLI	5A
LOWER WABASH RIVER	51201130301	GIBSON	INB1331_T1003	BROWN DITCH - UNNAMED TRIBUTARY	IMPAIRED BIOTIC COMMUNITIES	5A
LOWER WABASH RIVER	51201130301	GIBSON	INB1331_T1003	BROWN DITCH - UNNAMED TRIBUTARY	E. COLI	5A
LOWER WABASH RIVER	51201130304	GIBSON	INB1334_01	WABASH RIVER	PCBS (FISH TISSUE)	5B
LOWER WABASH RIVER	51201130305	GIBSON	INB1335_03	WABASH RIVER	PCBS (FISH TISSUE)	5B
LOWER WABASH RIVER	51201130501	GIBSON	INB1351_01	HIGGINBOTHAM DITCH	E. COLI	5A
LOWER WABASH RIVER	51201130501	GIBSON	INB1351_01	HIGGINBOTHAM DITCH	IMPAIRED BIOTIC COMMUNITIES	5A
LOWER WABASH RIVER	51201130501	GIBSON	INB1351_T1001	SKELTON BRANCH	E. COLI	5A
LOWER WABASH RIVER	51201130501	GIBSON	INB1351_T1001	SKELTON BRANCH	IMPAIRED BIOTIC COMMUNITIES	5A
LOWER WABASH RIVER	51201130501	GIBSON	INB1351_T1002	HIGGINBOTHAM DITCH	E. COLI	5A
LOWER WABASH RIVER	51201130501	GIBSON	INB1351_T1002	HIGGINBOTHAM DITCH	IMPAIRED BIOTIC COMMUNITIES	5A
LOWER WABASH RIVER	51201130501	GIBSON	INB1351_T1003	JOHNSON DRAIN	IMPAIRED BIOTIC COMMUNITIES	5A
LOWER WABASH RIVER	51201130501	GIBSON	INB1351_T1003	JOHNSON DRAIN	E. COLI	5A
LOWER WABASH RIVER	51201130503	POSEY	INB1353_T1002	BLACK RIVER, SOUTHEAST TRIBUTARY	E. COLI	5A
LOWER WABASH RIVER	51201130503	POSEY	INB1353_T1002	BLACK RIVER, SOUTHEAST TRIBUTARY	IMPAIRED BIOTIC COMMUNITIES	5A
LOWER WABASH RIVER	51201130601	GIBSON	INB1361_01	WABASH RIVER	PCBS (FISH TISSUE)	5B
LOWER WABASH RIVER	51201130602	POSEY	INB1362_01	WABASH RIVER	PCBS (FISH TISSUE)	5B
LOWER WABASH RIVER	51201130603	POSEY	INB1363_02	WABASH RIVER	PCBS (FISH TISSUE)	5B
LOWER WABASH RIVER	51201130703	POSEY	INB1373_T1009	CLEAR CREEK	E. COLI	5A
LOWER WABASH RIVER	51201130706	VANDERBURGH	INB1376_01	LITTLE CREEK	IMPAIRED BIOTIC COMMUNITIES	5A
LOWER WABASH RIVER	51201130706	VANDERBURGH	INB1376_01	LITTLE CREEK	E. COLI	5A

BASIN	HYDROLOGIC UNIT CODE	COUNTY	ASSESSMENT UNIT ID	ASSESSMENT UNIT NAME	CAUSE OF IMPAIRMENT	2014 IR CATEGORY
LOWER WABASH RIVER	51201130706	VANDERBURGH	INB1376_T1001	LITTLE CREEK - UNNAMED TRIBUTARY	E. COLI	5A
LOWER WABASH RIVER	51201130706	VANDERBURGH	INB1376_T1002	LITTLE CREEK - UNNAMED TRIBUTARY	E. COLI	5A
LOWER WABASH RIVER	51201130706	VANDERBURGH	INB1376_T1003	LITTLE CREEK - UNNAMED TRIBUTARY	E. COLI	5A
LOWER WABASH RIVER	51201130706	POSEY	INB1376_T1004	WOLF CREEK	IMPAIRED BIOTIC COMMUNITIES	5A
LOWER WABASH RIVER	51201130707	POSEY	INB1377_01	LITTLE CREEK	NUTRIENTS	5A
LOWER WABASH RIVER	51201130707	POSEY	INB1377_01	LITTLE CREEK	pH	5A
LOWER WABASH RIVER	51201130707	POSEY	INB1377_T1003	LITTLE CREEK - UNNAMED TRIBUTARY	NUTRIENTS	5A
LOWER WABASH RIVER	51201130707	POSEY	INB1377_T1003	LITTLE CREEK - UNNAMED TRIBUTARY	pH	5A
LOWER WABASH RIVER	51201130709	POSEY	INB1379_01	BIG CREEK	IMPAIRED BIOTIC COMMUNITIES	5A
LOWER WABASH RIVER	51201130709	POSEY	INB1379_T1007	ALEXANDER CREEK	IMPAIRED BIOTIC COMMUNITIES	5A
LOWER WABASH RIVER	51201130709	POSEY	INB1379_T1009	LARGE DRAIN	IMPAIRED BIOTIC COMMUNITIES	5A
LOWER WABASH RIVER	51201130709	POSEY	INB1379_T1011	WABASH RIVER - UNNAMED TRIBUTARY	IMPAIRED BIOTIC COMMUNITIES	5A
LOWER WABASH RIVER	51201130801	POSEY	INB1381_01	WABASH RIVER	PCBS (FISH TISSUE)	5B
LOWER WABASH RIVER	51201130803	POSEY	INB1383_01	WABASH RIVER	PCBS (FISH TISSUE)	5B
LOWER WABASH RIVER	51201130803	POSEY	INB1383_T1005	HAWTHORNE CREEK	E. COLI	5A
LOWER WABASH RIVER	51201130804	POSEY	INB1384_01	WABASH RIVER	PCBS (FISH TISSUE)	5B
LOWER WABASH RIVER	51201130805	POSEY	INB1385_01	WABASH RIVER	PCBS (FISH TISSUE)	5B
LOWER WABASH RIVER	51201130901	POSEY	INB1391_01	WABASH RIVER	PCBS (FISH TISSUE)	5B
LOWER WABASH RIVER	51201130902	POSEY	INB1392_01	WABASH RIVER	IMPAIRED BIOTIC COMMUNITIES	5A
LOWER WABASH RIVER	51201130902	POSEY	INB1392_01	WABASH RIVER	PCBS (FISH TISSUE)	5B
LOWER WABASH RIVER	51201130903	POSEY	INB1393_01	WABASH RIVER	PCBS (FISH TISSUE)	5B
LOWER WABASH RIVER	51201130903	POSEY	INB1394_01	WABASH RIVER	PCBS (FISH TISSUE)	5B
GREAT LAKES	40400010102	LAPORTE	INC0112G_G1092	LAKE MICHIGAN SHORELINE-LAPORTE	PCBS (FISH TISSUE)	5B
GREAT LAKES	40400010102	LAPORTE	INC0112G_G1092	LAKE MICHIGAN SHORELINE-LAPORTE	TOTAL MERCURY (FISH TISSUE)	5B
GREAT LAKES	40400010104	LAPORTE	INC0114_T1006	DINGLER LAKE INLET	E. COLI	5A
GREAT LAKES	40400010105	LAPORTE	INC0115_01	TRAIL CREEK	PCBS (FISH TISSUE)	5B

BASIN	HYDROLOGIC UNIT CODE	COUNTY	ASSESSMENT UNIT ID	ASSESSMENT UNIT NAME	CAUSE OF IMPAIRMENT	2014 IR CATEGORY
GREAT LAKES	40400010105	LAPORTE	INC0115_01	TRAIL CREEK	TOTAL MERCURY (FISH TISSUE)	5B
GREAT LAKES	40400010204	LAPORTE	INC0124_T1001	SPRING CREEK - UNNAMED TRIBUTARY	E. COLI	5A
GREAT LAKES	40400010204	LAPORTE	INC0124_T1001A	SPRING CREEK - UNNAMED TRIBUTARY	E. COLI	5A
GREAT LAKES	40400010204	LAPORTE	INC0124_T1001B	SPRING CREEK - UNNAMED TRIBUTARY	E. COLI	5A
GREAT LAKES	40400010204	LAPORTE	INC0124_T1001B1	SPRING CREEK - UNNAMED TRIBUTARY	E. COLI	5A
GREAT LAKES	40400010204	LAPORTE	INC0124_T1001B2	SPRING CREEK - UNNAMED TRIBUTARY	E. COLI	5A
GREAT LAKES	40400010204	LA PORTE	INC0124_T1002	SPRING CREEK - UNNAMED TRIBUTARY	IMPAIRED BIOTIC COMMUNITIES	5A
GREAT LAKES	40400010204	LAPORTE	INC0124_T1002A	SPRING CREEK - UNNAMED TRIBUTARY	E. COLI	5A
GREAT LAKES	40400010204	LAPORTE	INC0124_T1002B	SPRING CREEK - UNNAMED TRIBUTARY	E. COLI	5A
GREAT LAKES	40400010204	LAPORTE	INC0124_T1003	SPRING CREEK - UNNAMED TRIBUTARY	E. COLI	5A
GREAT LAKES	40400010205	LAPORTE	INC0125_02A	GALENA RIVER - UNNAMED TRIBUTARY	E. COLI	5A
GREAT LAKES	40400010205	LAPORTE	INC0125_02B	GALENA RIVER - UNNAMED TRIBUTARY	E. COLI	5A
GREAT LAKES	40400010205	LAPORTE	INC0125_02B1	GALENA RIVER - UNNAMED TRIBUTARY	E. COLI	5A
GREAT LAKES	40400010205	LAPORTE	INC0125_02C	GALENA RIVER - UNNAMED TRIBUTARY	E. COLI	5A
GREAT LAKES	40400010205	LAPORTE	INC0125_02D	GALENA RIVER - UNNAMED TRIBUTARY	E. COLI	5A
GREAT LAKES	40400010205	LAPORTE	INC0125_02E	GALENA RIVER - UNNAMED TRIBUTARY	E. COLI	5A
GREAT LAKES	40400010205	LAPORTE	INC0125_T1001A	GALENA RIVER - UNNAMED TRIBUTARY	E. COLI	5A
GREAT LAKES	40400010205	LAPORTE	INC0125_T1001A1	GALENA RIVER - UNNAMED TRIBUTARY	E. COLI	5A
GREAT LAKES	40400010205	LAPORTE	INC0125_T1001A2	GALENA RIVER - UNNAMED TRIBUTARY	E. COLI	5A
GREAT LAKES	40400010205	LAPORTE	INC0125_T1001B	GALENA RIVER - UNNAMED TRIBUTARY	E. COLI	5A
GREAT LAKES	40400010205	LAPORTE	INC0125_T1002A	GALENA RIVER - UNNAMED TRIBUTARY	E. COLI	5A
GREAT LAKES	40400010205	LAPORTE	INC0125_T1002A1	GALENA RIVER - UNNAMED TRIBUTARY	E. COLI	5A
GREAT LAKES	40400010205	LAPORTE	INC0125_T1002B	GALENA RIVER - UNNAMED TRIBUTARY	E. COLI	5A
GREAT LAKES	40400010205	LAPORTE	INC0125_T1002C	GALENA RIVER - UNNAMED TRIBUTARY	E. COLI	5A
GREAT LAKES	40400010205	LAPORTE	INC0125_T1003	GALENA RIVER - UNNAMED TRIBUTARY	E. COLI	5A
GREAT LAKES	40400010205	LAPORTE	INC0125_T1004	GALENA RIVER - UNNAMED TRIBUTARY	E. COLI	5A

BASIN	HYDROLOGIC UNIT CODE	COUNTY	ASSESSMENT UNIT ID	ASSESSMENT UNIT NAME	CAUSE OF IMPAIRMENT	2014 IR CATEGORY
GREAT LAKES	40400010205	LAPORTE	INC0125_T1005	WARRICK DITCH	E. COLI	5A
GREAT LAKES	40400010205	LAPORTE	INC0125_T1007	GALENA RIVER - UNNAMED TRIBUTARY	E. COLI	5A
GREAT LAKES	40400010205	LAPORTE	INC0125_T1008	GALENA RIVER - UNNAMED TRIBUTARY	E. COLI	5A
GREAT LAKES	40400010205	LAPORTE	INC0125_T1008C	GALENA RIVER - UNNAMED TRIBUTARY	E. COLI	5A
GREAT LAKES	40400010205	LAPORTE	INC0125_T1009	GALENA RIVER - UNNAMED TRIBUTARY	E. COLI	5A
GREAT LAKES	40400010205	LAPORTE	INC0125_T1010	GALENA RIVER - UNNAMED TRIBUTARY	E. COLI	5A
GREAT LAKES	40400010301	PORTER	INC0131_T1001	SALT CREEK - UNNAMED TRIBUTARY	E. COLI	5A
GREAT LAKES	40400010301	PORTER	INC0131_T1002	SALT CREEK - UNNAMED TRIBUTARY	E. COLI	5A
GREAT LAKES	40400010302	PORTER	INC0132_T1007	BEAUTY CREEK	E. COLI	5A
GREAT LAKES	40400010302	PORTER	INC0132_T1008	SALT CREEK - UNNAMED TRIBUTARY	IMPAIRED BIOTIC COMMUNITIES	5A
GREAT LAKES	40400010302	PORTER	INC0132_T1008	SALT CREEK - UNNAMED TRIBUTARY	E. COLI	5A
GREAT LAKES	40400010303	PORTER	INC0133_T1031	SALT CREEK	IMPAIRED BIOTIC COMMUNITIES	5A
GREAT LAKES	40400010401	LAPORTE	INC0141_01	LITTLE CALUMET RIVER, EAST ARM	DISSOLVED OXYGEN	5A
GREAT LAKES	40400010401	LAPORTE	INC0141_01	LITTLE CALUMET RIVER, EAST ARM	IMPAIRED BIOTIC COMMUNITIES	5A
GREAT LAKES	40400010401	LAPORTE	INC0141_T1001	LITTLE CALUMET RIVER, EAST ARM - UNNAMED TRIBUTARY	DISSOLVED OXYGEN	5A
GREAT LAKES	40400010401	PORTER	INC0141_T1002	LITTLE CALUMET RIVER, EAST ARM - UNNAMED TRIBUTARY	IMPAIRED BIOTIC COMMUNITIES	5A
GREAT LAKES	40400010401	LAPORTE	INC0141_T1003	REYNOLDS CREEK	IMPAIRED BIOTIC COMMUNITIES	5A
GREAT LAKES	40400010401	LAPORTE	INC0141_T1004	LITTLE CALUMET RIVER, EAST ARM - UNNAMED TRIBUTARY	IMPAIRED BIOTIC COMMUNITIES	5A
GREAT LAKES	40400010401	LAPORTE	INC0141_T1004	LITTLE CALUMET RIVER, EAST ARM - UNNAMED TRIBUTARY	E. COLI	5A
GREAT LAKES	40400010303	PORTER	INC0142_01	LITTLE CALUMET RIVER, EAST ARM	DISSOLVED OXYGEN	5A
GREAT LAKES	40400010303	PORTER	INC0142_01	LITTLE CALUMET RIVER, EAST ARM	IMPAIRED BIOTIC COMMUNITIES	5A
GREAT LAKES	40400010303	PORTER	INC0142_01	LITTLE CALUMET RIVER, EAST ARM	NUTRIENTS	5A
GREAT LAKES	40400010303	PORTER	INC0142_T1001	LITTLE CALUMET RIVER, EAST ARM - UNNAMED TRIBUTARY	IMPAIRED BIOTIC COMMUNITIES	5A
GREAT LAKES	40400010303	PORTER	INC0142_T1001	LITTLE CALUMET RIVER, EAST ARM - UNNAMED TRIBUTARY	NUTRIENTS	5A
GREAT LAKES	40400010303	PORTER	INC0142_T1001	LITTLE CALUMET RIVER, EAST ARM - UNNAMED TRIBUTARY	E. COLI	5A
GREAT LAKES	40400010303	PORTER	INC0142_T1001	LITTLE CALUMET RIVER, EAST ARM - UNNAMED TRIBUTARY	DISSOLVED OXYGEN	5A

BASIN	HYDROLOGIC UNIT CODE	COUNTY	ASSESSMENT UNIT ID	ASSESSMENT UNIT NAME	CAUSE OF IMPAIRMENT	2014 IR CATEGORY
GREAT LAKES	40400010303	PORTER	INC0142_T1002	LITTLE CALUMET RIVER, EAST ARM - UNNAMED TRIBUTARY	IMPAIRED BIOTIC COMMUNITIES	5A
GREAT LAKES	40400010303	PORTER	INC0142_T1002	LITTLE CALUMET RIVER, EAST ARM - UNNAMED TRIBUTARY	E. COLI	5A
GREAT LAKES	40400010402	PORTER	INC0142_T1003	LITTLE CALUMET RIVER, EAST ARM - UNNAMED TRIBUTARY	E. COLI	5A
GREAT LAKES	40400010402	PORTER	INC0142_T1003	LITTLE CALUMET RIVER, EAST ARM - UNNAMED TRIBUTARY	IMPAIRED BIOTIC COMMUNITIES	5A
GREAT LAKES	40400010402	PORTER	INC0142_T1004	LITTLE CALUMET RIVER, EAST ARM - UNNAMED TRIBUTARY	NUTRIENTS	5A
GREAT LAKES	40400010402	PORTER	INC0142_T1004	LITTLE CALUMET RIVER, EAST ARM - UNNAMED TRIBUTARY	DISSOLVED OXYGEN	5A
GREAT LAKES	40400010402	PORTER	INC0142_T1004	LITTLE CALUMET RIVER, EAST ARM - UNNAMED TRIBUTARY	E. COLI	5A
GREAT LAKES	40400010402	PORTER	INC0142_T1004	LITTLE CALUMET RIVER, EAST ARM - UNNAMED TRIBUTARY	IMPAIRED BIOTIC COMMUNITIES	5A
GREAT LAKES	40400010403	PORTER	INC0143_04	LITTLE CALUMET RIVER, EAST ARM	PCBS (FISH TISSUE)	5B
GREAT LAKES	40400010403	PORTER	INC0143_04	LITTLE CALUMET RIVER, EAST ARM	IMPAIRED BIOTIC COMMUNITIES	5A
GREAT LAKES	40400010403	PORTER	INC0143_T1002	WILLOW CREEK (UPSTREAM F CHRISMAN DITCH)	DISSOLVED OXYGEN	5A
GREAT LAKES	40400010403	PORTER	INC0143_T1005	LITTLE CALUMET RIVER, EAST ARM - UNNAMED TRIBUTARY	CHLORIDE	5A
GREAT LAKES	40400010403	PORTER	INC0143_T1005	LITTLE CALUMET RIVER, EAST ARM - UNNAMED TRIBUTARY	E. COLI	5A
GREAT LAKES	40400010403	PORTER	INC0143_T1005	LITTLE CALUMET RIVER, EAST ARM - UNNAMED TRIBUTARY	IMPAIRED BIOTIC COMMUNITIES	5A
GREAT LAKES	40400010403	PORTER	INC0143_T1006	COFFEE CREEK	IMPAIRED BIOTIC COMMUNITIES	5A
GREAT LAKES	40400010403	PORTER	INC0143_T1006	COFFEE CREEK	DISSOLVED OXYGEN	5A
GREAT LAKES	40400010403	PORTER	INC0143_T1006	COFFEE CREEK	E. COLI	5A
GREAT LAKES	40400010403	PORTER	INC0143_T1007	COFFEE CREEK - UNNAMED TRIBUTARY	NUTRIENTS	5A
GREAT LAKES	40400010403	PORTER	INC0143_T1007	COFFEE CREEK - UNNAMED TRIBUTARY	IMPAIRED BIOTIC COMMUNITIES	5A
GREAT LAKES	40400010403	PORTER	INC0143_T1007	COFFEE CREEK - UNNAMED TRIBUTARY	DISSOLVED OXYGEN	5A
GREAT LAKES	40400010403	PORTER	INC0143_T1007	COFFEE CREEK - UNNAMED TRIBUTARY	E. COLI	5A
GREAT LAKES	40400010403	PORTER	INC0143_T1008	PETERSON DITCH	DISSOLVED OXYGEN	5A
GREAT LAKES	40400010403	PORTER	INC0143_T1008	PETERSON DITCH	E. COLI	5A
GREAT LAKES	40400010403	PORTER	INC0143_T1008	PETERSON DITCH	IMPAIRED BIOTIC COMMUNITIES	5A
GREAT LAKES	40400010501	LAKE	INC0151_01	MAIN BEAVER DAM DITCH	E. COLI	5A
GREAT LAKES	40400010501	LAKE	INC0151_01	MAIN BEAVER DAM DITCH	IMPAIRED BIOTIC COMMUNITIES	5A
GREAT LAKES	40400010501	LAKE	INC0151_01	MAIN BEAVER DAM DITCH	DISSOLVED OXYGEN	5A

BASIN	HYDROLOGIC UNIT CODE	COUNTY	ASSESSMENT UNIT ID	ASSESSMENT UNIT NAME	CAUSE OF IMPAIRMENT	2014 IR CATEGORY
GREAT LAKES	40400010502	LAKE	INC0152_04	MAIN BEAVER DAM DITCH	AMMONIA	5A
GREAT LAKES	40400010502	LAKE	INC0152_04	MAIN BEAVER DAM DITCH	DISSOLVED OXYGEN	5A
GREAT LAKES	40400010502	LAKE	INC0152_04	MAIN BEAVER DAM DITCH	E. COLI	5A
GREAT LAKES	40400010502	LAKE	INC0152_04	MAIN BEAVER DAM DITCH	IMPAIRED BIOTIC COMMUNITIES	5A
GREAT LAKES	40400010502	LAKE	INC0152_04	MAIN BEAVER DAM DITCH	NUTRIENTS	5A
GREAT LAKES	40400010502	LAKE	INC0152_T1009	NILES DITCH	IMPAIRED BIOTIC COMMUNITIES	5A
GREAT LAKES	40400010503	LAKE	INC0153_01	TURKEY CREEK	IMPAIRED BIOTIC COMMUNITIES	5A
GREAT LAKES	40400010503	LAKE	INC0153_01	TURKEY CREEK	E. COLI	5A
GREAT LAKES	40400010504	LAKE	INC0154_01	DEEP RIVER	E. COLI	5A
GREAT LAKES	40400010504	LAKE	INC0154_01	DEEP RIVER	IMPAIRED BIOTIC COMMUNITIES	5A
GREAT LAKES	40400010504	LAKE	INC0154_T1001	DEER CREEK	E. COLI	5A
GREAT LAKES	40400010504	LAKE	INC0154_T1003	DEEP RIVER TRIBUTARY MERRILLVILLE	IMPAIRED BIOTIC COMMUNITIES	5A
GREAT LAKES	40400010504	LAKE	INC0154_T1003	DEEP RIVER TRIBUTARY MERRILLVILLE	SILTATION	5A
GREAT LAKES	40400010505	LAKE	INC0155_01	TURKEY CREEK	E. COLI	5A
GREAT LAKES	40400010508	LAKE	INC0158_T1005	LITTLE CALUMET RIVER	PCBS (FISH TISSUE)	5B
GREAT LAKES	40400010508	LAKE	INC0158_T1005	LITTLE CALUMET RIVER	IMPAIRED BIOTIC COMMUNITIES	5A
GREAT LAKES	40400010509	PORTER	INC0159_01	LITTLE CALUMET RIVER	PCBS (FISH TISSUE)	5B
GREAT LAKES	40400010509	PORTER	INC0159_02	LITTLE CALUMET RIVER	PCBS (FISH TISSUE)	5B
GREAT LAKES	40400010509	PORTER	INC0159_T1001	WILLOW CREEK	E. COLI	5A
GREAT LAKES	40400010509	PORTER	INC0159_T1001	WILLOW CREEK	IMPAIRED BIOTIC COMMUNITIES	5A
GREAT LAKES	40400010509	PORTER	INC0159_T1001	WILLOW CREEK	PCBS (FISH TISSUE)	5B
GREAT LAKES	40400010601	PORTER	INC0161_01	BROWN DITCH	E. COLI	5A
GREAT LAKES	40400010601	PORTER	INC0161_02	BROWN DITCH	E. COLI	5A
GREAT LAKES	40400010601	LAPORTE	INC0161_T1001	KINTZELE DITCH	E. COLI	5A
GREAT LAKES	40400010602	PORTER	INC0162_03	DUNES CREEK	E. COLI	5A
GREAT LAKES	40400010602	PORTER	INC0162_03	DUNES CREEK	IMPAIRED BIOTIC COMMUNITIES	5A
GREAT LAKES	40400010603	LAKE	INC0163_T1001	INDIANA HARBOR CANAL	E. COLI	5A
GREAT LAKES	40400010603	LAKE	INC0163_T1001	INDIANA HARBOR CANAL	IMPAIRED BIOTIC COMMUNITIES	5A

BASIN	HYDROLOGIC UNIT CODE	COUNTY	ASSESSMENT UNIT ID	ASSESSMENT UNIT NAME	CAUSE OF IMPAIRMENT	2014 IR CATEGORY
GREAT LAKES	40400010603	LAKE	INC0163_T1001	INDIANA HARBOR CANAL	OIL AND GREASE	5A
GREAT LAKES	40400010603	LAKE	INC0163_T1001	INDIANA HARBOR CANAL	PCBS (FISH TISSUE)	5B
GREAT LAKES	40400010603	LAKE	INC0163_T1002	MICHIGAN, LAKE - UNNAMED TRIBUTARY	IMPAIRED BIOTIC COMMUNITIES	5A
GREAT LAKES	40400010603	LAKE	INC0163G_G1074	MICHIGAN, LAKE	TOTAL MERCURY (FISH TISSUE)	5B
GREAT LAKES	40400010603	LAKE	INC0163G_G1074	MICHIGAN, LAKE	PCBS (FISH TISSUE)	5B
GREAT LAKES	40400010603	LAKE	INC0163G_G1075	MICHIGAN, LAKE	TOTAL MERCURY (FISH TISSUE)	5B
GREAT LAKES	40400010603	LAKE	INC0163G_G1075	MICHIGAN, LAKE	PCBS (FISH TISSUE)	5B
GREAT LAKES	40400010603	LAKE	INC0163G_G1078	MICHIGAN, LAKE (SHORELINE)	FREE CYANIDE	5A
GREAT LAKES	40400010603	LAKE	INC0163G_G1078	MICHIGAN, LAKE	PCBS (FISH TISSUE)	5B
GREAT LAKES	40400010603	LAKE	INC0163G_G1078	MICHIGAN, LAKE	TOTAL MERCURY (FISH TISSUE)	5B
GREAT LAKES	40400010602	PORTER	INC0163G_G1093	MICHIGAN, LAKE	PCBS (FISH TISSUE)	5B
GREAT LAKES	40400010602	PORTER	INC0163G_G1093	MICHIGAN, LAKE	TOTAL MERCURY (FISH TISSUE)	5B
GREAT LAKES	4040001020020	LAKE	INC01P1002_00	MARQUETTE PARK LAGOONS (WEST)	PCBS (FISH TISSUE)	5B
GREAT LAKES	4040001020010	LAKE	INC01P1019_00	WOLF LAKE	PHOSPHORUS	5A
GREAT LAKES	4040001020020	LAKE	INC01P1083_00	MARQUETTE PARK LAGOONS (EAST)	PCBS (FISH TISSUE)	5B
OHIO RIVER TRIBUTARIES	51402010102	PERRY	INE0112_T1007	NEGLIE CREEK - UNNAMED TRIBUTARY	DISSOLVED OXYGEN	5A
OHIO RIVER TRIBUTARIES	51402010102	PERRY	INE0112_T1007	NEGLIE CREEK - UNNAMED TRIBUTARY	IMPAIRED BIOTIC COMMUNITIES	5A
OHIO RIVER TRIBUTARIES	51402010103	PERRY	INE0113_01	DEER CREEK	DISSOLVED OXYGEN	5A
OHIO RIVER TRIBUTARIES	51402010103	PERRY	INE0113_02	DEER CREEK	DISSOLVED OXYGEN	5A
OHIO RIVER TRIBUTARIES	51402010301	PERRY	INE0131_T1003	TIGE CREEK (UPSTREAM OF I-64)	IMPAIRED BIOTIC COMMUNITIES	5A
OHIO RIVER TRIBUTARIES	51402010301	PERRY	INE0131_T1008	WINDING BRANCH (DOWNSTREAM OF CELINA LAKE)	IMPAIRED BIOTIC COMMUNITIES	5A
OHIO RIVER TRIBUTARIES	51402010302	PERRY	INE0132_T1004A	LITTLE SULPHUR CREEK	IMPAIRED BIOTIC COMMUNITIES	5A
OHIO RIVER TRIBUTARIES	51402010302	PERRY	INE0132_T1007A	WHEATLEY CREEK	IMPAIRED BIOTIC COMMUNITIES	5A
OHIO RIVER TRIBUTARIES	51402010303	PERRY	INE0133_01	MIDDLE FORK ANDERSON RIVER	E. COLI	5A
OHIO RIVER TRIBUTARIES	51402010303	PERRY	INE0133_01	MIDDLE FORK ANDERSON RIVER	DISSOLVED OXYGEN	5A
OHIO RIVER TRIBUTARIES	51402010303	PERRY	INE0133_02	MIDDLE FORK ANDERSON RIVER	DISSOLVED OXYGEN	5A

BASIN	HYDROLOGIC UNIT CODE	COUNTY	ASSESSMENT UNIT ID	ASSESSMENT UNIT NAME	CAUSE OF IMPAIRMENT	2014 IR CATEGORY
OHIO RIVER TRIBUTARIES	51402010303	PERRY	INE0133_02	MIDDLE FORK ANDERSON RIVER	E. COLI	5A
OHIO RIVER TRIBUTARIES	51402010303	PERRY	INE0133_03	MIDDLE FORK ANDERSON RIVER	DISSOLVED OXYGEN	5A
OHIO RIVER TRIBUTARIES	51402010303	PERRY	INE0133_03	MIDDLE FORK ANDERSON RIVER	E. COLI	5A
OHIO RIVER TRIBUTARIES	51402010303	PERRY	INE0133_04	MIDDLE FORK ANDERSON RIVER	DISSOLVED OXYGEN	5A
OHIO RIVER TRIBUTARIES	51402010303	PERRY	INE0133_04	MIDDLE FORK ANDERSON RIVER	E. COLI	5A
OHIO RIVER TRIBUTARIES	51402010304	PERRY	INE0134_01	MIDDLE FORK ANDERSON CREEK	IMPAIRED BIOTIC COMMUNITIES	5A
OHIO RIVER TRIBUTARIES	51402010304	PERRY	INE0134_03	MIDDLE FORK ANDERSON RIVER	IMPAIRED BIOTIC COMMUNITIES	5A
OHIO RIVER TRIBUTARIES	51402010304	PERRY	INE0134_T1001A	THEIS CREEK	IMPAIRED BIOTIC COMMUNITIES	5A
OHIO RIVER TRIBUTARIES	51402010304	PERRY	INE0134_T1007	KRAUS CREEK	IMPAIRED BIOTIC COMMUNITIES	5A
OHIO RIVER TRIBUTARIES	51402010401	CRAWFORD	INE0141_01	ANDERSON RIVER	IMPAIRED BIOTIC COMMUNITIES	5A
OHIO RIVER TRIBUTARIES	51402010401	DUBOIS	INE0141_02	ANDERSON RIVER	IMPAIRED BIOTIC COMMUNITIES	5A
OHIO RIVER TRIBUTARIES	51402010401	CRAWFORD	INE0141_T1001	MITCHELL CREEK	IMPAIRED BIOTIC COMMUNITIES	5A
OHIO RIVER TRIBUTARIES	51402010402	DUBOIS	INE0142_01	HURRICANE CREEK	IMPAIRED BIOTIC COMMUNITIES	5A
OHIO RIVER TRIBUTARIES	51402010402	DUBOIS	INE0142_01	HURRICANE CREEK	DISSOLVED OXYGEN	5A
OHIO RIVER TRIBUTARIES	51402010402	DUBOIS	INE0142_01	HURRICANE CREEK	E. COLI	5A
OHIO RIVER TRIBUTARIES	51402010402	PERRY	INE0142_02	HURRICANE CREEK	IMPAIRED BIOTIC COMMUNITIES	5A
OHIO RIVER TRIBUTARIES	51402010402	PERRY	INE0142_02	HURRICANE CREEK	E. COLI	5A
OHIO RIVER TRIBUTARIES	51402010402	PERRY	INE0142_02	HURRICANE CREEK	DISSOLVED OXYGEN	5A
OHIO RIVER TRIBUTARIES	51402010402	PERRY	INE0142_03	HURRICANE CREEK	DISSOLVED OXYGEN	5A
OHIO RIVER TRIBUTARIES	51402010402	PERRY	INE0142_03	HURRICANE CREEK	E. COLI	5A
OHIO RIVER TRIBUTARIES	51402010402	PERRY	INE0142_03	HURRICANE CREEK	IMPAIRED BIOTIC COMMUNITIES	5A
OHIO RIVER TRIBUTARIES	51402010403	PERRY	INE0143_T1008	ROCKHOUSE BRANCH	IMPAIRED BIOTIC COMMUNITIES	5A
OHIO RIVER TRIBUTARIES	51402010404	PERRY	INE0144_T1007	CROOKS HOLLOW CREEK	IMPAIRED BIOTIC COMMUNITIES	5A
OHIO RIVER TRIBUTARIES	51402010404	PERRY	INE0144_T1008	CROOKS HOLLOW CREEK	IMPAIRED BIOTIC COMMUNITIES	5A
OHIO RIVER TRIBUTARIES	51402010404	SPENCER	INE0144_T1011	SWINGING CREEK - UNNAMED TRIBUTARY (MEINARD HOLLOW)	IMPAIRED BIOTIC COMMUNITIES	5A
OHIO RIVER TRIBUTARIES	51402010404	PERRY	INE0144_T1015	LANMAN RUN	IMPAIRED BIOTIC COMMUNITIES	5A

BASIN	HYDROLOGIC UNIT CODE	COUNTY	ASSESSMENT UNIT ID	ASSESSMENT UNIT NAME	CAUSE OF IMPAIRMENT	2014 IR CATEGORY
OHIO RIVER TRIBUTARIES	51402010405	PERRY	INE0145_01	ANDERSON RIVER	DISSOLVED OXYGEN	5A
OHIO RIVER TRIBUTARIES	51402010405	PERRY	INE0145_01	ANDERSON RIVER	E. COLI	5A
OHIO RIVER TRIBUTARIES	51402010405	SPENCER	INE0145_02	ANDERSON RIVER	DISSOLVED OXYGEN	5A
OHIO RIVER TRIBUTARIES	51402010405	SPENCER	INE0145_02	ANDERSON RIVER	E. COLI	5A
OHIO RIVER TRIBUTARIES	51402010405	SPENCER	INE0145_03	ANDERSON RIVER	E. COLI	5A
OHIO RIVER TRIBUTARIES	51402010405	SPENCER	INE0145_03	ANDERSON RIVER	DISSOLVED OXYGEN	5A
OHIO RIVER TRIBUTARIES	51402010405	PERRY	INE0145_04	ANDERSON RIVER	IMPAIRED BIOTIC COMMUNITIES	5A
OHIO RIVER TRIBUTARIES	51402010405	PERRY	INE0145_04	ANDERSON RIVER	E. COLI	5A
OHIO RIVER TRIBUTARIES	51402010405	PERRY	INE0145_04	ANDERSON RIVER	DISSOLVED OXYGEN	5A
OHIO RIVER TRIBUTARIES	51402010405	SPENCER	INE0145_05	ANDERSON RIVER	TOTAL MERCURY (FISH TISSUE)	5B
OHIO RIVER TRIBUTARIES	51402010405	SPENCER	INE0145_06	ANDERSON RIVER	IMPAIRED BIOTIC COMMUNITIES	5A
OHIO RIVER TRIBUTARIES	51402010405	SPENCER	INE0145_06	ANDERSON RIVER	PCBS (FISH TISSUE)	5B
OHIO RIVER TRIBUTARIES	51402010405	SPENCER	INE0145_06	ANDERSON RIVER	TOTAL MERCURY (FISH TISSUE)	5B
OHIO RIVER TRIBUTARIES	51402010405	SPENCER	INE0145_07	ANDERSON RIVER	TOTAL MERCURY (FISH TISSUE)	5B
OHIO RIVER TRIBUTARIES	51402010405	SPENCER	INE0145_07	ANDERSON RIVER	IMPAIRED BIOTIC COMMUNITIES	5A
OHIO RIVER TRIBUTARIES	51402010405	SPENCER	INE0145_07	ANDERSON RIVER	PCBS (FISH TISSUE)	5B
OHIO RIVER TRIBUTARIES	51402010405	SPENCER	INE0145_T1001	ANDERSON RIVER	IMPAIRED BIOTIC COMMUNITIES	5A
OHIO RIVER TRIBUTARIES	51402010501	SPENCER	INE0151_02	CROOKED CREEK	CHLORIDE	5A
OHIO RIVER TRIBUTARIES	51402010501	SPENCER	INE0151_02	CROOKED CREEK	DISSOLVED OXYGEN	5A
OHIO RIVER TRIBUTARIES	51402010501	SPENCER	INE0151_02	CROOKED CREEK	E. COLI	5A
OHIO RIVER TRIBUTARIES	51402010501	SPENCER	INE0151_03	CROOKED CREEK	E. COLI	5A
OHIO RIVER TRIBUTARIES	51402010501	SPENCER	INE0151_04	CROOKED CREEK	E. COLI	5A
OHIO RIVER TRIBUTARIES	51402010503	SPENCER	INE0153_01	CROOKED CREEK	DISSOLVED OXYGEN	5A
OHIO RIVER TRIBUTARIES	51402010503	SPENCER	INE0153_01	CROOKED CREEK	E. COLI	5A
OHIO RIVER TRIBUTARIES	51402010503	SPENCER	INE0153_02	CROOKED CREEK	DISSOLVED OXYGEN	5A
OHIO RIVER TRIBUTARIES	51402010503	SPENCER	INE0153_02	CROOKED CREEK	E. COLI	5A

BASIN	HYDROLOGIC UNIT CODE	COUNTY	ASSESSMENT UNIT ID	ASSESSMENT UNIT NAME	CAUSE OF IMPAIRMENT	2014 IR CATEGORY
OHIO RIVER TRIBUTARIES	51402010503	SPENCER	INE0153_03	CROOKED CREEK	DISSOLVED OXYGEN	5A
OHIO RIVER TRIBUTARIES	51402010503	SPENCER	INE0153_03	CROOKED CREEK	E. COLI	5A
OHIO RIVER TRIBUTARIES	51402010503	SPENCER	INE0153_04	CROOKED CREEK	DISSOLVED OXYGEN	5A
OHIO RIVER TRIBUTARIES	51402010503	SPENCER	INE0153_04	CROOKED CREEK	E. COLI	5A
OHIO RIVER TRIBUTARIES	51402010503	SPENCER	INE0153_05	CROOKED CREEK	E. COLI	5A
OHIO RIVER TRIBUTARIES	51402010503	SPENCER	INE0153_05	CROOKED CREEK	DISSOLVED OXYGEN	5A
OHIO RIVER TRIBUTARIES	51402010503	SPENCER	INE0153_06	CROOKED CREEK	DISSOLVED OXYGEN	5A
OHIO RIVER TRIBUTARIES	51402010503	SPENCER	INE0153_06	CROOKED CREEK	E. COLI	5A
OHIO RIVER TRIBUTARIES	51402010503	SPENCER	INE0153_07	CROOKED CREEK	DISSOLVED OXYGEN	5A
OHIO RIVER TRIBUTARIES	51402010503	SPENCER	INE0153_07	CROOKED CREEK	E. COLI	5A
OHIO RIVER TRIBUTARIES	51402010503	SPENCER	INE0153_08	CROOKED CREEK	DISSOLVED OXYGEN	5A
OHIO RIVER TRIBUTARIES	51402010503	SPENCER	INE0153_08	CROOKED CREEK	E. COLI	5A
OHIO RIVER TRIBUTARIES	51402010503	SPENCER	INE0153_09	CROOKED CREEK	DISSOLVED OXYGEN	5A
OHIO RIVER TRIBUTARIES	51402010503	SPENCER	INE0153_09	CROOKED CREEK	E. COLI	5A
OHIO RIVER TRIBUTARIES	51402010503	SPENCER	INE0153_10	CROOKED CREEK	DISSOLVED OXYGEN	5A
OHIO RIVER TRIBUTARIES	51402010503	SPENCER	INE0153_10	CROOKED CREEK	E. COLI	5A
OHIO RIVER TRIBUTARIES	51402010503	SPENCER	INE0153_T1016	CROOKED CREEK - UNNAMED TRIBUTARY	IMPAIRED BIOTIC COMMUNITIES	5A
OHIO RIVER TRIBUTARIES	51402010503	SPENCER	INE0153_T1017	CROOKED CREEK - UNNAMED TRIBUTARY	IMPAIRED BIOTIC COMMUNITIES	5A
OHIO RIVER TRIBUTARIES	51402010503	SPENCER	INE0153_T1021	CROOKED CREEK - UNNAMED TRIBUTARY	DISSOLVED OXYGEN	5A
OHIO RIVER TRIBUTARIES	51402010503	SPENCER	INE0153_T1021	CROOKED CREEK - UNNAMED TRIBUTARY	E. COLI	5A
OHIO RIVER TRIBUTARIES	51402010703	SPENCER	INE0173_08	LITTLE SANDY CREEK	DISSOLVED OXYGEN	5A
OHIO RIVER TRIBUTARIES	51402010703	SPENCER	INE0173_08	LITTLE SANDY CREEK	IMPAIRED BIOTIC COMMUNITIES	5A
OHIO RIVER TRIBUTARIES	51402010703	SPENCER	INE0173_09	LITTLE SANDY CREEK	DISSOLVED OXYGEN	5A
OHIO RIVER TRIBUTARIES	51402010703	SPENCER	INE0173_09	LITTLE SANDY CREEK	IMPAIRED BIOTIC COMMUNITIES	5A
OHIO RIVER TRIBUTARIES	51402010703	SPENCER	INE0173_10	LITTLE SANDY CREEK	DISSOLVED OXYGEN	5A
OHIO RIVER TRIBUTARIES	51402010703	SPENCER	INE0173_10	LITTLE SANDY CREEK	IMPAIRED BIOTIC COMMUNITIES	5A

BASIN	HYDROLOGIC UNIT CODE	COUNTY	ASSESSMENT UNIT ID	ASSESSMENT UNIT NAME	CAUSE OF IMPAIRMENT	2014 IR CATEGORY
OHIO RIVER TRIBUTARIES	51402010703	SPENCER	INE0173_11	LITTLE SANDY CREEK	DISSOLVED OXYGEN	5A
OHIO RIVER TRIBUTARIES	51402010703	SPENCER	INE0173_11	LITTLE SANDY CREEK	IMPAIRED BIOTIC COMMUNITIES	5A
OHIO RIVER TRIBUTARIES	51402010703	SPENCER	INE0173_12	LITTLE SANDY CREEK	IMPAIRED BIOTIC COMMUNITIES	5A
OHIO RIVER TRIBUTARIES	51402010703	SPENCER	INE0173_12	LITTLE SANDY CREEK	DISSOLVED OXYGEN	5A
OHIO RIVER TRIBUTARIES	51402010703	SPENCER	INE0173_13	LITTLE SANDY CREEK	DISSOLVED OXYGEN	5A
OHIO RIVER TRIBUTARIES	51402010703	SPENCER	INE0173_13	LITTLE SANDY CREEK	IMPAIRED BIOTIC COMMUNITIES	5A
OHIO RIVER TRIBUTARIES	5140201070040	PERRY	INE0174_T1003A	ROCK RUN	IMPAIRED BIOTIC COMMUNITIES	5A
OHIO RIVER TRIBUTARIES	5140201070070	SPENCER	INE0177_T1001A	NEST RUN	IMPAIRED BIOTIC COMMUNITIES	5A
OHIO RIVER TRIBUTARIES	51402010801	SPENCER	INE0181_01	HONEY CREEK	E. COLI	5A
OHIO RIVER TRIBUTARIES	51402010801	SPENCER	INE0181_02	HONEY CREEK	DISSOLVED OXYGEN	5A
OHIO RIVER TRIBUTARIES	51402010801	SPENCER	INE0181_02	HONEY CREEK	IMPAIRED BIOTIC COMMUNITIES	5A
OHIO RIVER TRIBUTARIES	51402010801	SPENCER	INE0181_T1001	HONEY CREEK - UNNAMED TRIBUTARY	E. COLI	5A
OHIO RIVER TRIBUTARIES	51402010801	SPENCER	INE0181_T1002	HONEY CREEK - UNNAMED TRIBUTARY	E. COLI	5A
OHIO RIVER TRIBUTARIES	51402010801	SPENCER	INE0181_T1003	HONEY CREEK - UNNAMED TRIBUTARY	E. COLI	5A
OHIO RIVER TRIBUTARIES	51402010901	DUBOIS	INE0191_01	NORTH FORK LITTLE PIGEON CREEK	IMPAIRED BIOTIC COMMUNITIES	5A
OHIO RIVER TRIBUTARIES	51402010901	DUBOIS	INE0191_02	NORTH FORK LITTLE PIGEON CREEK	IMPAIRED BIOTIC COMMUNITIES	5A
OHIO RIVER TRIBUTARIES	51402010901	DUBOIS	INE0191_03	NORTH FORK LITTLE PIGEON CREEK	IMPAIRED BIOTIC COMMUNITIES	5A
OHIO RIVER TRIBUTARIES	51402010901	DUBOIS	INE0191_T1002	NORTH FORK LITTLE PIGEON CREEK - UNNAMED TRIBUTARY	IMPAIRED BIOTIC COMMUNITIES	5A
OHIO RIVER TRIBUTARIES	51402010905	WARRICK	INE0195_01	LITTLE PIGEON CREEK	DISSOLVED OXYGEN	5A
OHIO RIVER TRIBUTARIES	51402010905	WARRICK	INE0195_01	LITTLE PIGEON CREEK	IMPAIRED BIOTIC COMMUNITIES	5A
OHIO RIVER TRIBUTARIES	51402010905	WARRICK	INE0195_02	LITTLE PIGEON CREEK	DISSOLVED OXYGEN	5A
OHIO RIVER TRIBUTARIES	51402010905	WARRICK	INE0195_02	LITTLE PIGEON CREEK	E. COLI	5A
OHIO RIVER TRIBUTARIES	51402010905	WARRICK	INE0195_02	LITTLE PIGEON CREEK	IMPAIRED BIOTIC COMMUNITIES	5A
OHIO RIVER TRIBUTARIES	51402010908	SPENCER	INE0198_01	LITTLE PIGEON CREEK	DISSOLVED OXYGEN	5A
OHIO RIVER TRIBUTARIES	51402010908	SPENCER	INE0198_01	LITTLE PIGEON CREEK	IMPAIRED BIOTIC COMMUNITIES	5A
OHIO RIVER TRIBUTARIES	51402010908	SPENCER	INE0198_01	LITTLE PIGEON CREEK	E. COLI	5A

BASIN	HYDROLOGIC UNIT CODE	COUNTY	ASSESSMENT UNIT ID	ASSESSMENT UNIT NAME	CAUSE OF IMPAIRMENT	2014 IR CATEGORY
OHIO RIVER TRIBUTARIES	51402010908	WARRICK	INE0198_02	LITTLE PIGEON CREEK	DISSOLVED OXYGEN	5A
OHIO RIVER TRIBUTARIES	51402010908	WARRICK	INE0198_02	LITTLE PIGEON CREEK	E. COLI	5A
OHIO RIVER TRIBUTARIES	51402010908	WARRICK	INE0198_02	LITTLE PIGEON CREEK	IMPAIRED BIOTIC COMMUNITIES	5A
OHIO RIVER TRIBUTARIES	51402010908	WARRICK	INE0198_03	LITTLE PIGEON CREEK	DISSOLVED OXYGEN	5A
OHIO RIVER TRIBUTARIES	51402010908	WARRICK	INE0198_03	LITTLE PIGEON CREEK	E. COLI	5A
OHIO RIVER TRIBUTARIES	51402010908	WARRICK	INE0198_03	LITTLE PIGEON CREEK	IMPAIRED BIOTIC COMMUNITIES	5A
OHIO RIVER TRIBUTARIES	51402010908	WARRICK	INE0198_04	LITTLE PIGEON CREEK	DISSOLVED OXYGEN	5A
OHIO RIVER TRIBUTARIES	51402010908	WARRICK	INE0198_04	LITTLE PIGEON CREEK	E. COLI	5A
OHIO RIVER TRIBUTARIES	51402010908	WARRICK	INE0198_04	LITTLE PIGEON CREEK	IMPAIRED BIOTIC COMMUNITIES	5A
OHIO RIVER TRIBUTARIES	51402010908	WARRICK	INE0198_05	LITTLE PIGEON CREEK	DISSOLVED OXYGEN	5A
OHIO RIVER TRIBUTARIES	51402010908	WARRICK	INE0198_05	LITTLE PIGEON CREEK	E. COLI	5A
OHIO RIVER TRIBUTARIES	51402010908	SPENCER	INE0198_06	LITTLE PIGEON CREEK	DISSOLVED OXYGEN	5A
OHIO RIVER TRIBUTARIES	51402010908	SPENCER	INE0198_06	LITTLE PIGEON CREEK	E. COLI	5A
OHIO RIVER TRIBUTARIES	51402010908	SPENCER	INE0198_T1018	EAST FORK LITTLE PIGEON CREEK	DISSOLVED OXYGEN	5A
OHIO RIVER TRIBUTARIES	51402010908	SPENCER	INE0198_T1018	EAST FORK LITTLE PIGEON CREEK	NUTRIENTS	5A
OHIO RIVER TRIBUTARIES	51402010908	SPENCER	INE0198_T1022	EAST FORK LITTLE PIGEON RIVER - UNNAMED TRIBUTARY	NUTRIENTS	5A
OHIO RIVER TRIBUTARIES	51402010908	SPENCER	INE0198_T1022	EAST FORK LITTLE PIGEON RIVER - UNNAMED TRIBUTARY	DISSOLVED OXYGEN	5A
OHIO RIVER TRIBUTARIES	51402010908	SPENCER	INE0198_T1023	EAST FORK LITTLE PIGEON RIVER - UNNAMED TRIBUTARY	NUTRIENTS	5A
OHIO RIVER TRIBUTARIES	51402010908	SPENCER	INE0198_T1023	EAST FORK LITTLE PIGEON RIVER - UNNAMED TRIBUTARY	DISSOLVED OXYGEN	5A
OHIO RIVER TRIBUTARIES	51402011003	WARRICK	INE01A3_01	LITTLE PIGEON CREEK	E. COLI	5A
OHIO RIVER TRIBUTARIES	51402011003	WARRICK	INE01A3_02	LITTLE PIGEON CREEK	E. COLI	5A
OHIO RIVER TRIBUTARIES	51402011003	WARRICK	INE01A3_03	LITTLE PIGEON CREEK	E. COLI	5A
OHIO RIVER TRIBUTARIES	51402011003	WARRICK	INE01A3_05	LITLLE PIGEON CREEK	E. COLI	5A
OHIO RIVER TRIBUTARIES	51402011003	SPENCER	INE01A3_06	LITTLE PIGEON CREEK	E. COLI	5A
OHIO RIVER TRIBUTARIES	51402011003	SPENCER	INE01A3_07	LITTLE PIGEON CREEK	E. COLI	5A
OHIO RIVER TRIBUTARIES	51402011004	SPENCER	INE01A4_01	LITTLE PIGEON CREEK	IMPAIRED BIOTIC COMMUNITIES	5A

BASIN	HYDROLOGIC UNIT CODE	COUNTY	ASSESSMENT UNIT ID	ASSESSMENT UNIT NAME	CAUSE OF IMPAIRMENT	2014 IR CATEGORY
OHIO RIVER TRIBUTARIES	51402011004	WARRICK	INE01A4_02	LITTLE PIGEON CREEK	IMPAIRED BIOTIC COMMUNITIES	5A
OHIO RIVER TRIBUTARIES	51402011004	SPENCER	INE01A4_03	LITTLE PIGEON CREEK	IMPAIRED BIOTIC COMMUNITIES	5A
OHIO RIVER TRIBUTARIES	51402011004	SPENCER	INE01A4_T1041	HOOPPOLE DITCH - UNNAMED TRIBUTARY	DISSOLVED OXYGEN	5A
OHIO RIVER TRIBUTARIES	51402011004	SPENCER	INE01A4_T1041	HOOPPOLE DITCH - UNNAMED TRIBUTARY	IMPAIRED BIOTIC COMMUNITIES	5A
OHIO RIVER TRIBUTARIES	51402011006	SPENCER	INE01A6_01	LITTLE PIGEON CREEK	DISSOLVED OXYGEN	5A
OHIO RIVER TRIBUTARIES	51402011006	SPENCER	INE01A6_01	LITTLE PIGEON CREEK	PCBS (FISH TISSUE)	5B
OHIO RIVER TRIBUTARIES	51402011006	WARRICK	INE01A6_02	LITTLE PIGEON CREEK	PCBS (FISH TISSUE)	5B
OHIO RIVER TRIBUTARIES	51402011006	WARRICK	INE01A6_02	LITTLE PIGEON CREEK	E. COLI	5A
OHIO RIVER TRIBUTARIES	51402011006	WARRICK	INE01A6_02	LITTLE PIGEON CREEK	NUTRIENTS	5A
OHIO RIVER TRIBUTARIES	51402011006	WARRICK	INE01A6_03	LITTLE PIGEON CREEK	PCBS (FISH TISSUE)	5B
OHIO RIVER TRIBUTARIES	51402011006	WARRICK	INE01A6_03	LITTLE PIGEON CREEK	NUTRIENTS	5A
OHIO RIVER TRIBUTARIES	51402011006	WARRICK	INE01A6_03	LITTLE PIGEON CREEK	E. COLI	5A
OHIO RIVER TRIBUTARIES	51402011006	WARRICK	INE01A6_04	LITTLE PIGEON CREEK	E. COLI	5A
OHIO RIVER TRIBUTARIES	51402011006	WARRICK	INE01A6_04	LITTLE PIGEON CREEK	PCBS (FISH TISSUE)	5B
OHIO RIVER TRIBUTARIES	51402011101	WARRICK	INE01B1_03	CYPRESS CREEK	E. COLI	5A
OHIO RIVER TRIBUTARIES	51402011101	WARRICK	INE01B1_04	CYPRESS CREEK	E. COLI	5A
OHIO RIVER TRIBUTARIES	51402011101	WARRICK	INE01B1_05	CYPRESS CREEK	E. COLI	5A
OHIO RIVER TRIBUTARIES	51402011101	WARRICK	INE01B1_06	CYPRESS CREEK	E. COLI	5A
OHIO RIVER TRIBUTARIES	51402011101	WARRICK	INE01B1_07	CYPRESS CREEK	E. COLI	5A
OHIO RIVER TRIBUTARIES	51402011101	WARRICK	INE01B1_08	CYPRESS CREEK	E. COLI	5A
OHIO RIVER TRIBUTARIES	51402011102	WARRICK	INE01B2_01	CYPRESS CREEK	PESTICIDES	5A
OHIO RIVER TRIBUTARIES	51402011102	WARRICK	INE01B2_01	CYPRESS CREEK	E. COLI	5A
OHIO RIVER TRIBUTARIES	51402011102	WARRICK	INE01B2_02	CYPRESS CREEK	E. COLI	5A
OHIO RIVER TRIBUTARIES	51402011102	WARRICK	INE01B2_02	CYPRESS CREEK	PESTICIDES	5A
OHIO RIVER TRIBUTARIES	51402011102	WARRICK	INE01B2_03	CYPRESS CREEK	E. COLI	5A
OHIO RIVER TRIBUTARIES	51402011102	WARRICK	INE01B2_03	CYPRESS CREEK	PESTICIDES	5A

BASIN	HYDROLOGIC UNIT CODE	COUNTY	ASSESSMENT UNIT ID	ASSESSMENT UNIT NAME	CAUSE OF IMPAIRMENT	2014 IR CATEGORY
OHIO RIVER TRIBUTARIES	5140201140110	WARRICK	INE01EB_T1051	UNNAMED TRIB BARREN FORK	AMMONIA	5A
OHIO RIVER TRIBUTARIES	5140201140110	WARRICK	INE01EB_T1051	UNNAMED TRIB BARREN FORK	pH	5A
OHIO RIVER TRIBUTARIES	5140201140040	DUBOIS	INE01P1021_00	HOLLAND LAKE 1	ALGAE	5A
OHIO RIVER TRIBUTARIES	5140201140040	DUBOIS	INE01P1021_00	HOLLAND LAKE 1	TASTE AND ODOR	5A
OHIO RIVER TRIBUTARIES	5140201140040	DUBOIS	INE01P1054_00	HOLLAND LAKE 2	ALGAE	5A
OHIO RIVER TRIBUTARIES	5140201140040	DUBOIS	INE01P1054_00	HOLLAND LAKE 2	TASTE AND ODOR	5A
OHIO RIVER TRIBUTARIES	51402020101	GIBSON	INE0211_02	HURRICANE CREEK	pH	5A
OHIO RIVER TRIBUTARIES	51402020101	GIBSON	INE0211_T1002	HURRICANE CREEK - UNNAMED TRIBUTARY	E. COLI	5A
OHIO RIVER TRIBUTARIES	51402020104	GIBSON	INE0214_01	PIGEON CREEK	E. COLI	5A
OHIO RIVER TRIBUTARIES	51402020104	GIBSON	INE0214_T1001	PIGEON CREEK - UNNAMED TRIBUTARY	E. COLI	5A
OHIO RIVER TRIBUTARIES	51402020104	GIBSON	INE0214_T1002	PIGEON CREEK - UNNAMED TRIBUTARY	NUTRIENTS	5A
OHIO RIVER TRIBUTARIES	51402020104	GIBSON	INE0214_T1002	PIGEON CREEK - UNNAMED TRIBUTARY	DISSOLVED OXYGEN	5A
OHIO RIVER TRIBUTARIES	51402020104	GIBSON	INE0214_T1002	PIGEON CREEK - UNNAMED TRIBUTARY	E. COLI	5A
OHIO RIVER TRIBUTARIES	51402020104	GIBSON	INE0214_T1002	PIGEON CREEK - UNNAMED TRIBUTARY	IMPAIRED BIOTIC COMMUNITIES	5A
OHIO RIVER TRIBUTARIES	51402020106	GIBSON	INE0216_01	PIGEON CREEK	IMPAIRED BIOTIC COMMUNITIES	5A
OHIO RIVER TRIBUTARIES	51402020106	GIBSON	INE0216_02	WABASH AND ERIE CANAL	E. COLI	5A
OHIO RIVER TRIBUTARIES	51402020106	GIBSON	INE0216_T1002	SNAKE RUN	E. COLI	5A
OHIO RIVER TRIBUTARIES	51402020106	GIBSON	INE0216_T1004	PIGEON CREEK - UNNAMED TRIBUTARY	E. COLI	5A
OHIO RIVER TRIBUTARIES	51402020106	GIBSON	INE0216_T1005	PIGEON CREEK - UNNAMED TRIBUTARY	E. COLI	5A
OHIO RIVER TRIBUTARIES	51402020106	GIBSON	INE0216_T1006	PIGEON CREEK - UNNAMED TRIBUTARY	E. COLI	5A
OHIO RIVER TRIBUTARIES	51402020107	GIBSON	INE0217_03	PIGEON CREEK	E. COLI	5A
OHIO RIVER TRIBUTARIES	51402020107	GIBSON	INE0217_04	WABASH AND ERIE CANAL	E. COLI	5A
OHIO RIVER TRIBUTARIES	51402020107	GIBSON	INE0217_05	PIGEON CREEK - UNNAMED TRIBUTARY	E. COLI	5A
OHIO RIVER TRIBUTARIES	51402020107	GIBSON	INE0217_T1003	SMITH FORK - UNNAMED TRIBUTARY	E. COLI	5A
OHIO RIVER TRIBUTARIES	51402020107	GIBSON	INE0217_T1004	SMITH FORK - UNNAMED TRIBUTARY	E. COLI	5A
OHIO RIVER TRIBUTARIES	51402020202	WARRICK	INE0222_01	BIG CREEK	E. COLI	5A

BASIN	HYDROLOGIC UNIT CODE	COUNTY	ASSESSMENT UNIT ID	ASSESSMENT UNIT NAME	CAUSE OF IMPAIRMENT	2014 IR CATEGORY
OHIO RIVER TRIBUTARIES	51402020202	GIBSON	INE0222_T1003	BIG CREEK - UNNAMED TRIBUTARY	E. COLI	5A
OHIO RIVER TRIBUTARIES	51402020202	WARRICK	INE0222_T1004	BIG CREEK - UNNAMED TRIBUTARY	E. COLI	5A
OHIO RIVER TRIBUTARIES	51402020202	WARRICK	INE0222_T1005	BIG CREEK - UNNAMED TRIBUTARY	E. COLI	5A
OHIO RIVER TRIBUTARIES	51402020203	GIBSON	INE0223_03	BIG CREEK	E. COLI	5A
OHIO RIVER TRIBUTARIES	51402020203	GIBSON	INE0223_T1003	PIGEON CREEK - UNNAMED TRIBUTARY	E. COLI	5A
OHIO RIVER TRIBUTARIES	51402020203	WARRICK	INE0223_T1004	PIGEON CREEK - UNNAMED TRIBUTARY	E. COLI	5A
OHIO RIVER TRIBUTARIES	51402020203	WARRICK	INE0223_T1007	CLEAR BRANCH	E. COLI	5A
OHIO RIVER TRIBUTARIES	51402020203	WARRICK	INE0223_T1008	PIGEON CREEK - UNNAMED TRIBUTARY	E. COLI	5A
OHIO RIVER TRIBUTARIES	51402020203	WARRICK	INE0223_T1009	PIGEON CREEK - UNNAMED TRIBUTARY	E. COLI	5A
OHIO RIVER TRIBUTARIES	51402020203	WARRICK	INE0223_T1010	SQUAW CREEK	E. COLI	5A
OHIO RIVER TRIBUTARIES	51402020204	WARRICK	INE0224_01	PIGEON CREEK	DISSOLVED OXYGEN	5A
OHIO RIVER TRIBUTARIES	51402020204	WARRICK	INE0224_01	PIGEON CREEK	IMPAIRED BIOTIC COMMUNITIES	5A
OHIO RIVER TRIBUTARIES	51402020204	WARRICK	INE0224_01	PIGEON CREEK	NUTRIENTS	5A
OHIO RIVER TRIBUTARIES	51402020204	WARRICK	INE0224_T1001	PIGEON CREEK - UNNAMED TRIBUTARY	E. COLI	5A
OHIO RIVER TRIBUTARIES	51402020204	WARRICK	INE0224_T1008	PIGEON CREEK - UNNAMED TRIBUTARY	E. COLI	5A
OHIO RIVER TRIBUTARIES	51402020301	WARRICK	INE0231_01	BLUEGRASS CREEK	E. COLI	5A
OHIO RIVER TRIBUTARIES	51402020301	VANDERBURGH	INE0231_02	BLUEGRASS CREEK - UNNAMED TRIBUTARY	DISSOLVED OXYGEN	5A
OHIO RIVER TRIBUTARIES	51402020301	VANDERBURGH	INE0231_02	BLUEGRASS CREEK - UNNAMED TRIBUTARY	IMPAIRED BIOTIC COMMUNITIES	5A
OHIO RIVER TRIBUTARIES	51402020305	VANDERBURGH	INE0235_T1002	LOCUST CREEK - UNNAMED TRIBUTARY	E. COLI	5A
OHIO RIVER TRIBUTARIES	51402020306	VANDERBURGH	INE0236_01	PIGEON CREEK	DISSOLVED OXYGEN	5A
OHIO RIVER TRIBUTARIES	51402020306	VANDERBURGH	INE0236_01	PIGEON CREEK	NUTRIENTS	5A
OHIO RIVER TRIBUTARIES	51402020306	VANDERBURGH	INE0236_02	PIGEON CREEK	PCBS (FISH TISSUE)	5B
OHIO RIVER TRIBUTARIES	51402020401	VANDERBURGH	INE0241_02	CARPENTIER CREEK	E. COLI	5A
OHIO RIVER TRIBUTARIES	51402020601	VANDERBURGH	INE0261_01	BAYOU CREEK	DISSOLVED OXYGEN	5A
OHIO RIVER TRIBUTARIES	51402020601	VANDERBURGH	INE0261_T1004	CYPRESS DALE DITCH	DISSOLVED OXYGEN	5A
OHIO RIVER TRIBUTARIES	51402020601	VANDERBURGH	INE0261_T1005	EDMOND DITCH	DISSOLVED OXYGEN	5A

BASIN	HYDROLOGIC UNIT CODE	COUNTY	ASSESSMENT UNIT ID	ASSESSMENT UNIT NAME	CAUSE OF IMPAIRMENT	2014 IR CATEGORY
OHIO RIVER TRIBUTARIES	51402020603	POSEY	INE0263_T1003	PERSIMMON POND DITCH	E. COLI	5A
OHIO RIVER TRIBUTARIES	51402020604	POSEY	INE0264_T1001	MCFADDEN DITCH - UNNAMED TRIBUTARY	E. COLI	5A
OHIO RIVER TRIBUTARIES	5140202070080	POSEY	INE02P1017_00	HOVEY LAKE	PCBS (FISH TISSUE)	5B
GREAT MIAMI RIVER	50800011004	RANDOLPH	ING01A4_01	GREENVILLE CREEK	DISSOLVED OXYGEN	5A
GREAT MIAMI RIVER	50800011004	RANDOLPH	ING01A4_01	GREENVILLE CREEK	E. COLI	5A
GREAT MIAMI RIVER	50800011004	RANDOLPH	ING01A4_01	GREENVILLE CREEK	NUTRIENTS	5A
GREAT MIAMI RIVER	50800011004	RANDOLPH	ING01A4_T1001	MORMAN DITCH	DISSOLVED OXYGEN	5A
GREAT MIAMI RIVER	50800011004	RANDOLPH	ING01A4_T1001	MORMAN DITCH	E. COLI	5A
GREAT MIAMI RIVER	50800011004	RANDOLPH	ING01A4_T1001	MORMAN DITCH	NUTRIENTS	5A
GREAT MIAMI RIVER	50800011004	RANDOLPH	ING01A4_T1002	SPARTANBURG CREEK	DISSOLVED OXYGEN	5A
GREAT MIAMI RIVER	50800011004	RANDOLPH	ING01A4_T1002	SPARTANBURG CREEK	E. COLI	5A
GREAT MIAMI RIVER	50800011004	RANDOLPH	ING01A4_T1002	SPARTANBURG CREEK	NUTRIENTS	5A
GREAT MIAMI RIVER	50800011004	RANDOLPH	ING01A4_T1004	HARSHMAN DITCH	DISSOLVED OXYGEN	5A
GREAT MIAMI RIVER	50800011004	RANDOLPH	ING01A4_T1004	HARSHMAN DITCH	E. COLI	5A
GREAT MIAMI RIVER	50800011004	RANDOLPH	ING01A4_T1004	HARSHMAN DITCH	NUTRIENTS	5A
GREAT MIAMI RIVER	50800011004	RANDOLPH	ING01A4_T1005	ELSON DITCH	DISSOLVED OXYGEN	5A
GREAT MIAMI RIVER	50800011004	RANDOLPH	ING01A4_T1005	ELSON DITCH	E. COLI	5A
GREAT MIAMI RIVER	50800011004	RANDOLPH	ING01A4_T1005	ELSON DITCH	NUTRIENTS	5A
GREAT MIAMI RIVER	50800020602	UNION	ING0262_01	LITTLE FOUR MILE CREEK	DISSOLVED OXYGEN	5A
GREAT MIAMI RIVER	50800020602	UNION	ING0262_01	LITTLE FOUR MILE CREEK	E. COLI	5A
GREAT MIAMI RIVER	50800020602	UNION	ING0262_01	LITTLE FOUR MILE CREEK	NUTRIENTS	5A
GREAT MIAMI RIVER	50800020602	WAYNE	ING0262_01A	LITTLE FOUR MILE CREEK	DISSOLVED OXYGEN	5A
GREAT MIAMI RIVER	50800020602	WAYNE	ING0262_01A	LITTLE FOUR MILE CREEK	E. COLI	5A
GREAT MIAMI RIVER	50800020602	WAYNE	ING0262_01A	LITTLE FOUR MILE CREEK	NUTRIENTS	5A
GREAT MIAMI RIVER	50800020602	UNION	ING0262_02	LITTLE FOUR MILE CREEK	DISSOLVED OXYGEN	5A
GREAT MIAMI RIVER	50800020602	UNION	ING0262_02	LITTLE FOUR MILE CREEK	E. COLI	5A

BASIN	HYDROLOGIC UNIT CODE	COUNTY	ASSESSMENT UNIT ID	ASSESSMENT UNIT NAME	CAUSE OF IMPAIRMENT	2014 IR CATEGORY
GREAT MIAMI RIVER	50800020602	UNION	ING0262_02	LITTLE FOUR MILE CREEK	NUTRIENTS	5A
GREAT MIAMI RIVER	50800020602	UNION	ING0262_03	LITTLE FOUR MILE CREEK	DISSOLVED OXYGEN	5A
GREAT MIAMI RIVER	50800020602	UNION	ING0262_03	LITTLE FOUR MILE CREEK	E. COLI	5A
GREAT MIAMI RIVER	50800020602	UNION	ING0262_03	LITTLE FOUR MILE CREEK	NUTRIENTS	5A
GREAT MIAMI RIVER	50800020602	UNION	ING0262_T1002	CHURCH CREEK	DISSOLVED OXYGEN	5A
GREAT MIAMI RIVER	50800020602	UNION	ING0262_T1002	CHURCH CREEK	E. COLI	5A
GREAT MIAMI RIVER	50800020602	UNION	ING0262_T1002	CHURCH CREEK	NUTRIENTS	5A
GREAT MIAMI RIVER	50800020602	UNION	ING0262_T1003	FLEISCH RUN	DISSOLVED OXYGEN	5A
GREAT MIAMI RIVER	50800020602	UNION	ING0262_T1003	FLEISCH RUN	NUTRIENTS	5A
GREAT MIAMI RIVER	50800020602	UNION	ING0262_T1003	FLEISCH RUN	E. COLI	5A
GREAT MIAMI RIVER	50800020802	UNION	ING0282_01	INDIAN CREEK	DISSOLVED OXYGEN	5A
GREAT MIAMI RIVER	50800020802	UNION	ING0282_01	INDIAN CREEK	E. COLI	5A
GREAT MIAMI RIVER	50800020802	UNION	ING0282_01	INDIAN CREEK	NUTRIENTS	5A
GREAT MIAMI RIVER	50800020802	UNION	ING0282_02	INDIAN CREEK	DISSOLVED OXYGEN	5A
GREAT MIAMI RIVER	50800020802	UNION	ING0282_02	INDIAN CREEK	E. COLI	5A
GREAT MIAMI RIVER	50800020802	UNION	ING0282_02	INDIAN CREEK	NUTRIENTS	5A
GREAT MIAMI RIVER	50800020802	UNION	ING0282_T1001	WEST FORK FOUR MILE RUN	DISSOLVED OXYGEN	5A
GREAT MIAMI RIVER	50800020802	UNION	ING0282_T1001	WEST FORK FOUR MILE RUN	E. COLI	5A
GREAT MIAMI RIVER	50800020802	UNION	ING0282_T1001	WEST FORK FOUR MILE RUN	NUTRIENTS	5A
GREAT MIAMI RIVER	50800020802	UNION	ING0282_T1002	INDIAN CREEK - UNNAMED TRIBUTARY	NUTRIENTS	5A
GREAT MIAMI RIVER	50800020802	UNION	ING0282_T1002	INDIAN CREEK - UNNAMED TRIBUTARY	E. COLI	5A
GREAT MIAMI RIVER	50800020802	UNION	ING0282_T1002	INDIAN CREEK - UNNAMED TRIBUTARY	DISSOLVED OXYGEN	5A
GREAT MIAMI RIVER	50800020802	UNION	ING0282_T1003	CHARLOTTESVILLE CREEK	E. COLI	5A
GREAT MIAMI RIVER	50800020802	UNION	ING0282_T1003	CHARLOTTESVILLE CREEK	NUTRIENTS	5A
GREAT MIAMI RIVER	50800020802	UNION	ING0282_T1003	CHARLOTTESVILLE CREEK	DISSOLVED OXYGEN	5A
GREAT MIAMI RIVER	50800020802	FRANKLIN	ING0282_T1004	BRANDYWINE CREEK	DISSOLVED OXYGEN	5A

BASIN	HYDROLOGIC UNIT CODE	COUNTY	ASSESSMENT UNIT ID	ASSESSMENT UNIT NAME	CAUSE OF IMPAIRMENT	2014 IR CATEGORY
GREAT MIAMI RIVER	50800020802	FRANKLIN	ING0282_T1004	BRANDYWINE CREEK	E. COLI	5A
GREAT MIAMI RIVER	50800020802	FRANKLIN	ING0282_T1004	BRANDYWINE CREEK	NUTRIENTS	5A
GREAT MIAMI RIVER	50800030101	WAYNE	ING0311_01	MORGAN CREEK	E. COLI	5A
GREAT MIAMI RIVER	50800030101	WAYNE	ING0311_T1002	WEST BROOK	E. COLI	5A
GREAT MIAMI RIVER	50800030102	WAYNE	ING0312_01	MARTINDALE CREEK	E. COLI	5A
GREAT MIAMI RIVER	50800030102	WAYNE	ING0312_T1007	PRICE CREEK	E. COLI	5A
GREAT MIAMI RIVER	50800030103	HENRY	ING0313_T1007	WHITE BRANCH	E. COLI	5A
GREAT MIAMI RIVER	50800030106	HENRY	ING0316_01	SUMMONS CREEK	E. COLI	5A
GREAT MIAMI RIVER	50800030107	WAYNE	ING0317_01	MARTINDALE CREEK	E. COLI	5A
GREAT MIAMI RIVER	50800030107	WAYNE	ING0317_T1001	OSER CREEK	E. COLI	5A
GREAT MIAMI RIVER	50800030107	WAYNE	ING0317_T1002	BEARD RUN	E. COLI	5A
GREAT MIAMI RIVER	50800030108	WAYNE	ING0318_01	WHITEWATER RIVER	PCBS (FISH TISSUE)	5B
GREAT MIAMI RIVER	50800030108	WAYNE	ING0318_02	WHITEWATER RIVER	IMPAIRED BIOTIC COMMUNITIES	5A
GREAT MIAMI RIVER	50800030108	WAYNE	ING0318_T1002	NETTLE CREEK	PCBS (FISH TISSUE)	5B
GREAT MIAMI RIVER	50800030108	WAYNE	ING0318_T1003	BEAR CREEK	PCBS (FISH TISSUE)	5B
GREAT MIAMI RIVER	50800030108	WAYNE	ING0318_T1004	PRONGHORN RUN	PCBS (FISH TISSUE)	5B
GREAT MIAMI RIVER	50800030201	RANDOLPH	ING0321_01	MUD CREEK	E. COLI	5A
GREAT MIAMI RIVER	50800030201	RANDOLPH	ING0321_T1001	LITTLE MUD CREEK	E. COLI	5A
GREAT MIAMI RIVER	50800030202	RANDOLPH	ING0322_T1012	BLOOMINGPORT CREEK	DISSOLVED OXYGEN	5A
GREAT MIAMI RIVER	50800030203	WAYNE	ING0323_01	GREENS FORK	TOTAL MERCURY (FISH TISSUE)	5B
GREAT MIAMI RIVER	50800030203	WAYNE	ING0323_T1019	GREENS FORK - UNNAMED TRIBUTARY	E. COLI	5A
GREAT MIAMI RIVER	50800030203	WAYNE	ING0323_T1020	WILLIAMSBURG CREEK	E. COLI	5A
GREAT MIAMI RIVER	50800030204	WAYNE	ING0324_T1005	FRANKLIN CREEK	E. COLI	5A
GREAT MIAMI RIVER	50800030205	WAYNE	ING0325_01	WHITEWATER RIVER, WEST FORK	TOTAL MERCURY (FISH TISSUE)	5B
GREAT MIAMI RIVER	50800030205	WAYNE	ING0325_T1005	MIXED CREEK	E. COLI	5A
GREAT MIAMI RIVER	50800030301	WAYNE	ING0331_01	NOLANDS FORK	DISSOLVED OXYGEN	5A

BASIN	HYDROLOGIC UNIT CODE	COUNTY	ASSESSMENT UNIT ID	ASSESSMENT UNIT NAME	CAUSE OF IMPAIRMENT	2014 IR CATEGORY
GREAT MIAMI RIVER	50800030301	WAYNE	ING0331_01	NOLANDS FORK	E. COLI	5A
GREAT MIAMI RIVER	50800030301	WAYNE	ING0331_01	NOLANDS FORK	IMPAIRED BIOTIC COMMUNITIES	5A
GREAT MIAMI RIVER	50800030303	WAYNE	ING0333_01	NOLANDS FORK	IMPAIRED BIOTIC COMMUNITIES	5A
GREAT MIAMI RIVER	50800030303	WAYNE	ING0333_T1012	WEBSTER CREEK	IMPAIRED BIOTIC COMMUNITIES	5A
GREAT MIAMI RIVER	50800030303	WAYNE	ING0333_T1013	WEB BRANCH	IMPAIRED BIOTIC COMMUNITIES	5A
GREAT MIAMI RIVER	50800030303	WAYNE	ING0333_T1014	SINGLE CREEK	IMPAIRED BIOTIC COMMUNITIES	5A
GREAT MIAMI RIVER	50800030303	WAYNE	ING0333_T1015	LONG CREEK	IMPAIRED BIOTIC COMMUNITIES	5A
GREAT MIAMI RIVER	50800030303	WAYNE	ING0333_T1016	CAIN DITCH	IMPAIRED BIOTIC COMMUNITIES	5A
GREAT MIAMI RIVER	50800030303	WAYNE	ING0333_T1017	RICH CREEK	IMPAIRED BIOTIC COMMUNITIES	5A
GREAT MIAMI RIVER	50800030303	WAYNE	ING0333_T1018	FORK CREEK	IMPAIRED BIOTIC COMMUNITIES	5A
GREAT MIAMI RIVER	50800030303	WAYNE	ING0333_T1019	NOLANDS FORK - UNNAMED TRIBUTARY	IMPAIRED BIOTIC COMMUNITIES	5A
GREAT MIAMI RIVER	50800030303	WAYNE	ING0333_T1020	GEPHART DITCH	IMPAIRED BIOTIC COMMUNITIES	5A
GREAT MIAMI RIVER	50800030303	WAYNE	ING0333_T1021	ROCK RUN CREEK	IMPAIRED BIOTIC COMMUNITIES	5A
GREAT MIAMI RIVER	50800030401	FAYETTE	ING0341_01	KILLBUCK CREEK	TOTAL MERCURY (FISH TISSUE)	5B
GREAT MIAMI RIVER	50800030404	FAYETTE	ING0344_01	KILLBUCK CREEK	TOTAL MERCURY (FISH TISSUE)	5B
GREAT MIAMI RIVER	50800030405	FAYETTE	ING0345_01	WHITEWATER RIVER	PCBS (FISH TISSUE)	5B
GREAT MIAMI RIVER	50800030408	FAYETTE	ING0348_01	WHITEWATER RIVER	PCBS (FISH TISSUE)	5B
GREAT MIAMI RIVER	50800030408	FRANKLIN	ING0348_02	WHITEWATER RIVER	PCBS (FISH TISSUE)	5B
GREAT MIAMI RIVER	50800030408	FRANKLIN	ING0348_03	WHITEWATER RIVER	PCBS (FISH TISSUE)	5B
GREAT MIAMI RIVER	50800030408	FRANKLIN	ING0348_04	WHITEWATER CANAL	E. COLI	5A
GREAT MIAMI RIVER	50800030502	FRANKLIN	ING0352_01	SALT CREEK	DISSOLVED OXYGEN	5A
GREAT MIAMI RIVER	50800030502	FRANKLIN	ING0352_01	SALT CREEK	E. COLI	5A
GREAT MIAMI RIVER	50800030503	RUSH	ING0353_01	BULL FORK	DISSOLVED OXYGEN	5A
GREAT MIAMI RIVER	50800030503	FRANKLIN	ING0353_02	BULL FORK	DISSOLVED OXYGEN	5A
GREAT MIAMI RIVER	50800030503	FRANKLIN	ING0353_T1006	LONG BRANCH	DISSOLVED OXYGEN	5A
GREAT MIAMI RIVER	50800030602	FRANKLIN	ING0362_01	WHITEWATER CANAL	PCBS (FISH TISSUE)	5B

BASIN	HYDROLOGIC UNIT CODE	COUNTY	ASSESSMENT UNIT ID	ASSESSMENT UNIT NAME	CAUSE OF IMPAIRMENT	2014 IR CATEGORY
GREAT MIAMI RIVER	50800030603	FRANKLIN	ING0363_T1008	JIM RUN	E. COLI	5A
GREAT MIAMI RIVER	50800030604	FRANKLIN	ING0364_01	PIPE CREEK	E. COLI	5A
GREAT MIAMI RIVER	50800030604	FRANKLIN	ING0364_T1003	WALNUT FORK	E. COLI	5A
GREAT MIAMI RIVER	50800030605	FRANKLIN	ING0365_01	WHITEWATER RIVER	PCBS (FISH TISSUE)	5B
GREAT MIAMI RIVER	50800030605	FRANKLIN	ING0365_02	WHITEWATER CANAL	PCBS (FISH TISSUE)	5B
GREAT MIAMI RIVER	50800030605	FRANKLIN	ING0365_02	WHITEWATER CANAL	E. COLI	5A
GREAT MIAMI RIVER	50800030707	WAYNE	ING0377_02	WHITEWATER RIVER, EAST FORK	PCBS (FISH TISSUE)	5B
GREAT MIAMI RIVER	50800030707	WAYNE	ING0377_03	WHITEWATER RIVER, EAST FORK	PCBS (FISH TISSUE)	5B
GREAT MIAMI RIVER	50800030707	WAYNE	ING0377_03	WHITEWATER RIVER, EAST FORK	E. COLI	5A
GREAT MIAMI RIVER	50800030707	WAYNE	ING0377_T1006	WHITEWATER RIVER, WEST FORK - UNNAMED TRIBUTARY	PCBS (FISH TISSUE)	5B
GREAT MIAMI RIVER	50800030707	WAYNE	ING0377_T1006A	WHITEWATER RIVER, WEST FORK - UNNAMED TRIBUTARY	PCBS (FISH TISSUE)	5B
GREAT MIAMI RIVER	50800030707	WAYNE	ING0377_T1007	SHORT CREEK	PCBS (FISH TISSUE)	5B
GREAT MIAMI RIVER	50800030711	UNION	ING037B_01	WHITEWATER RIVER, EAST FORK	PCBS (FISH TISSUE)	5B
GREAT MIAMI RIVER	50800030712	UNION	ING037C_02	SILVER CREEK	NUTRIENTS	5A
GREAT MIAMI RIVER	50800030712	UNION	ING037C_03	SILVER CREEK	NUTRIENTS	5A
GREAT MIAMI RIVER	50800030713	UNION	ING037D_02	RICHLAND CREEK	E. COLI	5A
GREAT MIAMI RIVER	50800030713	UNION	ING037D_03	WHITEWATER RIVER, EAST FORK	PCBS (FISH TISSUE)	5B
GREAT MIAMI RIVER	50800030714	UNION	ING037E_05	HANNA CREEK	DISSOLVED OXYGEN	5A
GREAT MIAMI RIVER	50800030714	UNION	ING037E_06	HANNA CREEK	DISSOLVED OXYGEN	5A
GREAT MIAMI RIVER	50800030714	UNION	ING037E_T1001	DUBOIS CREEK	E. COLI	5A
GREAT MIAMI RIVER	50800030716	UNION	ING037G_01	TEMPLETON CREEK	DISSOLVED OXYGEN	5A
GREAT MIAMI RIVER	50800030716	UNION	ING037G_01	TEMPLETON CREEK	E. COLI	5A
GREAT MIAMI RIVER	50800030716	FRANKLIN	ING037G_T1001	WHITEWATER RIVER, EAST FORK - UNNAMED TRIBUTARY	DISSOLVED OXYGEN	5A
GREAT MIAMI RIVER	50800030716	FRANKLIN	ING037G_T1001	WHITEWATER RIVER, EAST FORK - UNNAMED TRIBUTARY	E. COLI	5A
GREAT MIAMI RIVER	50800030716	FRANKLIN	ING037G_T1002	WHITEWATER RIVER, EAST FORK - UNNAMED TRIBUTARY	DISSOLVED OXYGEN	5A
GREAT MIAMI RIVER	50800030716	FRANKLIN	ING037G_T1002	WHITEWATER RIVER, EAST FORK - UNNAMED TRIBUTARY	E. COLI	5A

BASIN	HYDROLOGIC UNIT CODE	COUNTY	ASSESSMENT UNIT ID	ASSESSMENT UNIT NAME	CAUSE OF IMPAIRMENT	2014 IR CATEGORY
GREAT MIAMI RIVER	50800030717	UNION	ING037H_T1001	WHITEWATER RIVER, EAST FORK - UNNAMED TRIBUTARY	NUTRIENTS	5A
GREAT MIAMI RIVER	50800030717	UNION	ING037H_T1003	WHITEWATER RIVER, EAST FORK - UNNAMED TRIBUTARY	NUTRIENTS	5A
GREAT MIAMI RIVER	50800030717	FRANKLIN	ING037H_T1006	WHITEWATER RIVER, EAST FORK - UNNAMED TRIBUTARY	NUTRIENTS	5A
GREAT MIAMI RIVER	50800030717	FRANKLIN	ING037H_T1007	WHITEWATER RIVER, EAST FORK - UNNAMED TRIBUTARY	NUTRIENTS	5A
GREAT MIAMI RIVER	50800030802	FRANKLIN	ING0382_01	BLUE CREEK	E. COLI	5A
GREAT MIAMI RIVER	50800030802	FRANKLIN	ING0382_02	WOLF CREEK	E. COLI	5A
GREAT MIAMI RIVER	50800030803	FRANKLIN	ING0383_02	BIG CEDAR CREEK	E. COLI	5A
GREAT MIAMI RIVER	50800030803	FRANKLIN	ING0383_T1003	SLEEPY HOLLOW	E. COLI	5A
GREAT MIAMI RIVER	50800030803	FRANKLIN	ING0383_T1004	BIG CEDAR CREEK-UNNAMED TRIBUTARY	E. COLI	5A
GREAT MIAMI RIVER	50800030803	FRANKLIN	ING0383_T1005	POSSUM HOLLOW	E. COLI	5A
GREAT MIAMI RIVER	50800030804	FRANKLIN	ING0384_01	WHITEWATER RIVER	DISSOLVED OXYGEN	5A
GREAT MIAMI RIVER	50800030804	FRANKLIN	ING0384_01	WHITEWATER RIVER	E. COLI	5A
GREAT MIAMI RIVER	50800030804	FRANKLIN	ING0384_T1003	RICHLAND CREEK	DISSOLVED OXYGEN	5A
GREAT MIAMI RIVER	50800030804	FRANKLIN	ING0384_T1003	RICHLAND CREEK	E. COLI	5A
GREAT MIAMI RIVER	50800030804	FRANLKIN	ING0384_T1005	LITTLE CEDAR CREEK	DISSOLVED OXYGEN	5A
GREAT MIAMI RIVER	50800030804	FRANLKIN	ING0384_T1005	LITTLE CEDAR CREEK	E. COLI	5A
GREAT MIAMI RIVER	50800030805	FRANKLIN	ING0385_01	WHITEWATER RIVER	PCBS (FISH TISSUE)	5B
GREAT MIAMI RIVER	50800030806	DEARBORN	ING0386_01	WHITEWATER RIVER	E. COLI	5A
GREAT MIAMI RIVER	50800030806	FRANKLIN	ING0386_02	JOHNSON FORK	E. COLI	5A
GREAT MIAMI RIVER	50800030806	FRANKLIN	ING0386_02	JOHNSON FORK	DISSOLVED OXYGEN	5A
GREAT MIAMI RIVER	50800030806	DEARBORN	ING0386_T1001	LOGAN CREEK	E. COLI	5A
GREAT MIAMI RIVER	50800030806	DEARBORN	ING0386_T1001	LOGAN CREEK	PCBS (FISH TISSUE)	5B
GREAT MIAMI RIVER	50800030806	DEARBORN	ING0386_T1001	LOGAN CREEK	TOTAL MERCURY (FISH TISSUE)	5B
GREAT MIAMI RIVER	50800030806	FRANKLIN	ING0386_T1006	CRANES RUN	DISSOLVED OXYGEN	5A
GREAT MIAMI RIVER	50800030806	FRANKLIN	ING0386_T1006	CRANES RUN	E. COLI	5A
GREAT MIAMI RIVER	50800030806	FRANKLIN	ING0386_T1007	JOHNSON FORK - UNNAMED TRIBUTARY	E. COLI	5A

BASIN	HYDROLOGIC UNIT CODE	COUNTY	ASSESSMENT UNIT ID	ASSESSMENT UNIT NAME	CAUSE OF IMPAIRMENT	2014 IR CATEGORY
GREAT MIAMI RIVER	50800030806	FRANKLIN	ING0386_T1007	JOHNSON FORK - UNNAMED TRIBUTARY	DISSOLVED OXYGEN	5A
GREAT MIAMI RIVER	50800030806	DEARBORN	ING0386_T1008	JOHNSON FORK - UNNAMED TRIBUTARY	E. COLI	5A
GREAT MIAMI RIVER	50800030808	FRANKLIN	ING0388_01	SOURS RUN	E. COLI	5A
GREAT MIAMI RIVER	50800030808	FRANKLIN	ING0388_T1005	SOURS RUN - UNNAMED TRIBUTARY	E. COLI	5A
GREAT MIAMI RIVER	50800030808	FRANKLIN	ING0388_T1007	SATER RUN	E. COLI	5A
GREAT MIAMI RIVER	5080003070040	WAYNE	ING03P1012_00	MIDDLE FORK RESERVOIR	ALGAE	5A
GREAT MIAMI RIVER	5080003070040	WAYNE	ING03P1012_00	MIDDLE FORK RESERVOIR	TASTE AND ODOR	5A
GREAT MIAMI RIVER	5080003070180	FRANKLIN	ING03P1019_00	BROOKVILLE RESERVOIR	PCBS (FISH TISSUE)	5B
OHIO RIVER	5090203	DEARBORN	INH1_01	OHIO RIVER - STATE LINE TO WOOLPER CREEK (KY)	PCBS (WATER)	5A
OHIO RIVER	5090203	DEARBORN	INH1_01	OHIO RIVER - STATE LINE TO WOOLPER CREEK (KY)	DIOXIN (WATER)	5A
OHIO RIVER	5090203	OHIO	INH1_02	OHIO RIVER - WOOLPER CREEK (KY) TO MIDDLE CREEK (KY)	PCBS (WATER)	5A
OHIO RIVER	5090203	OHIO	INH1_02	OHIO RIVER - WOOLPER CREEK (KY) TO MIDDLE CREEK (KY)	DIOXIN (WATER)	5A
OHIO RIVER	5090203	OHIO	INH1_03	OHIO RIVER - MIDDLE CREEK (KY) TO GRANTS CREEK (IN)	DIOXIN (WATER)	5A
OHIO RIVER	5090203	OHIO	INH1_03	OHIO RIVER - MIDDLE CREEK (KY) TO GRANTS CREEK (IN)	PCBS (WATER)	5A
OHIO RIVER	5090203	SWITZERLAND	INH1_04	OHIO RIVER - GRANTS CREEK (IN) TO HAMILTON, KY	DIOXIN (WATER)	5A
OHIO RIVER	5090203	SWITZERLAND	INH1_04	OHIO RIVER - GRANTS CREEK (IN) TO HAMILTON, KY	PCBS (WATER)	5A
OHIO RIVER	5090203	SWITZERLAND	INH1_05	OHIO RIVER - HAMILTON, KY TO WADE CREEK (IN)	DIOXIN (WATER)	5A
OHIO RIVER	5090203	SWITZERLAND	INH1_05	OHIO RIVER - HAMILTON, KY TO WADE CREEK (IN)	PCBS (WATER)	5A
OHIO RIVER	5090203	SWITZERLAND	INH1_06	OHIO RIVER - WADE CREEK (IN) TO BIG SUGAR CREEK (KY)	DIOXIN (WATER)	5A
OHIO RIVER	5090203	SWITZERLAND	INH1_06	OHIO RIVER - WADE CREEK (IN) TO BIG SUGAR CREEK (KY)	PCBS (WATER)	5A
OHIO RIVER	5090203	SWITZERLAND	INH1_07	OHIO RIVER - BIG SUGAR CREEK (KY) TO BRYANT CREEK (IN)	PCBS (WATER)	5A
OHIO RIVER	5090203	SWITZERLAND	INH1_07	OHIO RIVER - BIG SUGAR CREEK (KY) TO BRYANT CREEK (IN)	DIOXIN (WATER)	5A
OHIO RIVER	5090203	SWITZERLAND	INH1_08	OHIO RIVER - BRYANT CREEK (IN) TO MARKLAND LOCKS AND DAM	DIOXIN (WATER)	5A
OHIO RIVER	5090203	SWITZERLAND	INH1_08	OHIO RIVER - BRYANT CREEK (IN) TO MARKLAND LOCKS AND DAM	PCBS (WATER)	5A

BASIN	HYDROLOGIC UNIT CODE	COUNTY	ASSESSMENT UNIT ID	ASSESSMENT UNIT NAME	CAUSE OF IMPAIRMENT	2014 IR CATEGORY
OHIO RIVER	5090203	SWITZERLAND	INH2_01	OHIO RIVER - MARKLAND LOCKS AND DAM TO BLACK ROCK CREEK (KY)	DIOXIN (WATER)	5A
OHIO RIVER	5090203	SWITZERLAND	INH2_01	OHIO RIVER - MARKLAND LOCKS AND DAM TO BLACK ROCK CREEK (KY)	PCBS (WATER)	5A
OHIO RIVER	5140101	SWITZERLAND	INH2_01	OHIO RIVER - MARKLAND LOCKS AND DAM TO BLACK ROCK CREEK (KY)	TOTAL MERCURY (WATER)	5A
OHIO RIVER	5090203	SWITZERLAND	INH2_02	OHIO RIVER - BLACK ROCK CREEK (KY) TO 2 MILES DS OF INDIAN C	PCBS (WATER)	5A
OHIO RIVER	5140101	SWITZERLAND	INH2_02	OHIO RIVER - BLACK ROCK CREEK (KY) TO 2 MILES DS OF INDIAN CREEK (IN)	TOTAL MERCURY (WATER)	5A
OHIO RIVER	5090203	SWITZERLAND	INH2_02	OHIO RIVER - BLACK ROCK CREEK (KY) TO 2 MILES DS OF INDIAN C	DIOXIN (WATER)	5A
OHIO RIVER	5090203	SWITZERLAND	INH2_03	OHIO RIVER - 2 MILES DS OF INDIAN CREEK (IN) TO KENTUCKY RIV	DIOXIN (WATER)	5A
OHIO RIVER	5090203	SWITZERLAND	INH2_03	OHIO RIVER - 2 MILES DS OF INDIAN CREEK (IN) TO KENTUCKY RIV	PCBS (WATER)	5A
OHIO RIVER	5140101	SWITZERLAND	INH2_03	OHIO RIVER - 2 MILES DS OF INDIAN CREEK (IN) TO KENTUCKY RIVER (KY)	TOTAL MERCURY (WATER)	5A
OHIO RIVER	5140101	JEFFERSON	INH3_01	OHIO RIVER - KENTYCKY RIVER (KY) TO INDIAN KENTUCK CREEK (IN	DIOXIN (WATER)	5A
OHIO RIVER	5140101	JEFFERSON	INH3_01	OHIO RIVER - KENTYCKY RIVER (KY) TO INDIAN KENTUCK CREEK (IN	PCBS (WATER)	5A
OHIO RIVER	5140101	JEFFERSON	INH3_01	OHIO RIVER - KENTYCKY RIVER (KY) TO INDIAN KENTUCK CREEK (IN)	TOTAL MERCURY (WATER)	5A
OHIO RIVER	5140101	JEFFERSON	INH3_02	OHIO RIVER - INDIAN KENTUCK CREEK (IN) TO TO EAGLE HOLLOW, I	PCBS (WATER)	5A
OHIO RIVER	5140101	JEFFERSON	INH3_02	OHIO RIVER - INDIAN KENTUCK CREEK (IN) TO TO EAGLE HOLLOW, IN	TOTAL MERCURY (WATER)	5A
OHIO RIVER	5140101	JEFFERSON	INH3_02	OHIO RIVER - INDIAN KENTUCK CREEK (IN) TO TO EAGLE HOLLOW, I	DIOXIN (WATER)	5A
OHIO RIVER	5140101	JEFFERSON	INH3_03	OHIO RIVER - EAGLE HOLLOW, IN TO CLIFTY CREEK (IN)	PCBS (WATER)	5A
OHIO RIVER	5140101	JEFFERSON	INH3_03	OHIO RIVER - EAGLE HOLLOW, IN TO CLIFTY CREEK (IN)	TOTAL MERCURY (WATER)	5A
OHIO RIVER	5140101	JEFFERSON	INH3_03	OHIO RIVER - EAGLE HOLLOW, IN TO CLIFTY CREEK (IN)	DIOXIN (WATER)	5A
OHIO RIVER	5140101	JEFFERSON	INH3_04	OHIO RIVER - CLIFTY CREEK (IN) TO HARTE FALLS CREEK (IN)	DIOXIN (WATER)	5A
OHIO RIVER	5140101	JEFFERSON	INH3_04	OHIO RIVER - CLIFTY CREEK (IN) TO HARTE FALLS CREEK (IN)	PCBS (WATER)	5A

BASIN	HYDROLOGIC UNIT CODE	COUNTY	ASSESSMENT UNIT ID	ASSESSMENT UNIT NAME	CAUSE OF IMPAIRMENT	2014 IR CATEGORY
OHIO RIVER	5140101	JEFFERSON	INH3_04	OHIO RIVER - CLIFTY CREEK (IN) TO HARTE FALLS CREEK (IN)	TOTAL MERCURY (WATER)	5A
OHIO RIVER	5140101	JEFFERSON	INH3_05	OHIO RIVER - HARTE FALLS (IN) TO MARBLE HILL, IN	PCBS (WATER)	5A
OHIO RIVER	5140101	JEFFERSON	INH3_05	OHIO RIVER - HARTE FALLS (IN) TO MARBLE HILL, IN	TOTAL MERCURY (WATER)	5A
OHIO RIVER	5140101	JEFFERSON	INH3_05	OHIO RIVER - HARTE FALLS (IN) TO MARBLE HILL, IN	DIOXIN (WATER)	5A
OHIO RIVER	5140101	CLARK	INH3_06	OHIO RIVER - MARBLE HILL, IN TO PATTONS CREEK (KY)	PCBS (WATER)	5A
OHIO RIVER	5140101	CLARK	INH3_06	OHIO RIVER - MARBLE HILL, IN TO PATTONS CREEK (KY)	TOTAL MERCURY (WATER)	5A
OHIO RIVER	5140101	CLARK	INH3_06	OHIO RIVER - MARBLE HILL, IN TO PATTONS CREEK (KY)	DIOXIN (WATER)	5A
OHIO RIVER	5140101	CLARK	INH3_07	OHIO RIVER - PATTONS CREEK (KY) TO WESTPORT, KY	DIOXIN (WATER)	5A
OHIO RIVER	5140101	CLARK	INH3_07	OHIO RIVER - PATTONS CREEK (KY) TO WESTPORT, KY	PCBS (WATER)	5A
OHIO RIVER	5140101	CLARK	INH3_07	OHIO RIVER - PATTONS CREEK (KY) TO WESTPORT, KY	TOTAL MERCURY (WATER)	5A
OHIO RIVER	5140101	CLARK	INH3_08	OHIO RIVER - WESTPORT, KY TO OWEN CREEK (IN)	PCBS (WATER)	5A
OHIO RIVER	5140101	CLARK	INH3_08	OHIO RIVER - WESTPORT, KY TO OWEN CREEK (IN)	TOTAL MERCURY (WATER)	5A
OHIO RIVER	5140101	CLARK	INH3_08	OHIO RIVER - WESTPORT, KY TO OWEN CREEK (IN)	DIOXIN (WATER)	5A
OHIO RIVER	5140101	CLARK	INH3_09	OHIO RIVER - OWN CREEK (IN) TO JENNY LIND RUN (IN)	PCBS (WATER)	5A
OHIO RIVER	5140101	CLARK	INH3_09	OHIO RIVER - OWN CREEK (IN) TO JENNY LIND RUN (IN)	TOTAL MERCURY (WATER)	5A
OHIO RIVER	5140101	CLARK	INH3_09	OHIO RIVER - OWN CREEK (IN) TO JENNY LIND RUN (IN)	DIOXIN (WATER)	5A
OHIO RIVER	5140101	CLARK	INH3_10	OHIO RIVER - JENNY LIND RUN (IN) TO UTICA, IN	DIOXIN (WATER)	5A
OHIO RIVER	5140101	CLARK	INH3_10	OHIO RIVER - JENNY LIND RUN (IN) TO UTICA, IN	E. COLI	5A
OHIO RIVER	5140101	CLARK	INH3_10	OHIO RIVER - JENNY LIND RUN (IN) TO UTICA, IN	PCBS (WATER)	5A
OHIO RIVER	5140101	CLARK	INH3_10	OHIO RIVER - JENNY LIND RUN (IN) TO UTICA, IN	TOTAL MERCURY (WATER)	5A
OHIO RIVER	5140101	CLARK	INH3_11	OHIO RIVER - UTICA, IN TO JEFFERSONVILLE, IN	PCBS (WATER)	5A
OHIO RIVER	5140101	CLARK	INH3_11	OHIO RIVER - UTICA, IN TO JEFFERSONVILLE, IN	TOTAL MERCURY (WATER)	5A
OHIO RIVER	5140101	CLARK	INH3_11	OHIO RIVER - UTICA, IN TO JEFFERSONVILLE, IN	DIOXIN (WATER)	5A
OHIO RIVER	5140101	CLARK	INH3_12	OHIO RIVER - JEFFERSONVILLE, IN TO MCALPINE LOCKS AND DAM	DIOXIN (WATER)	5A
OHIO RIVER	5140101	CLARK	INH3_12	OHIO RIVER - JEFFERSONVILLE, IN TO MCALPINE LOCKS AND DAM	E. COLI	5A

BASIN	HYDROLOGIC UNIT CODE	COUNTY	ASSESSMENT UNIT ID	ASSESSMENT UNIT NAME	CAUSE OF IMPAIRMENT	2014 IR CATEGORY
OHIO RIVER	5140101	CLARK	INH3_12	OHIO RIVER - JEFFERSONVILLE, IN TO MCALPINE LOCKS AND DAM	PCBS (WATER)	5A
OHIO RIVER	5140101	CLARK	INH3_12	OHIO RIVER - JEFFERSONVILLE, IN TO MCALPINE LOCKS AND DAM	TOTAL MERCURY (WATER)	5A
OHIO RIVER	5140101	FLOYD	INH3_13	OHIO RIVER - MCALPINE LOCKS AND DAM TO NEW ALBANY, IN	E. COLI	5A
OHIO RIVER	5140101	FLOYD	INH3_13	OHIO RIVER - MCALPINE LOCKS AND DAM TO NEW ALBANY, IN	PCBS (WATER)	5A
OHIO RIVER	5140101	FLOYD	INH3_13	OHIO RIVER - MCALPINE LOCKS AND DAM TO NEW ALBANY, IN	DIOXIN (WATER)	5A
OHIO RIVER	5140101	FLOYD	INH3_13	OHIO RIVER - MCALPINE LOCKS AND DAM TO NEW ALBANY, IN	TOTAL MERCURY (WATER)	5A
OHIO RIVER	5140101	FLOYD	INH4_01	OHIO RIVER - NEW ALBANY, IN TO MILL CREEK CUTOFF (KY)	DIOXIN (WATER)	5A
OHIO RIVER	5140101	FLOYD	INH4_01	OHIO RIVER - NEW ALBANY, IN TO MILL CREEK CUTOFF (KY)	E. COLI	5A
OHIO RIVER	5140101	FLOYD	INH4_01	OHIO RIVER - NEW ALBANY, IN TO MILL CREEK CUTOFF (KY)	PCBS (WATER)	5A
OHIO RIVER	5140101	FLOYD	INH4_01	OHIO RIVER - NEW ALBANY, IN TO MILL CREEK CUTOFF (KY)	TOTAL MERCURY (WATER)	5A
OHIO RIVER	5140101	HARRISON	INH4_02	OHIO RIVER - MILL CREEK CUTOFF (KY) TO SUGAR GROVE, IN	PCBS (WATER)	5A
OHIO RIVER	5140101	HARRISON	INH4_02	OHIO RIVER - MILL CREEK CUTOFF (KY) TO SUGAR GROVE, IN	DIOXIN (WATER)	5A
OHIO RIVER	5140101	HARRISON	INH4_02	OHIO RIVER - MILL CREEK CUTOFF (KY) TO SUGAR GROVE, IN	TOTAL MERCURY (WATER)	5A
OHIO RIVER	5140101	HARRISON	INH4_02	OHIO RIVER - MILL CREEK CUTOFF (KY) TO SUGAR GROVE, IN	E. COLI	5A
OHIO RIVER	5140101	HARRISON	INH4_03	OHIO RIVER - SUGAR GROVE, IN TO MEADOW LAWN, KY	DIOXIN (WATER)	5A
OHIO RIVER	5140101	HARRISON	INH4_03	OHIO RIVER - SUGAR GROVE, IN TO MEADOW LAWN, KY	E. COLI	5A
OHIO RIVER	5140101	HARRISON	INH4_03	OHIO RIVER - SUGAR GROVE, IN TO MEADOW LAWN, KY	PCBS (WATER)	5A
OHIO RIVER	5140101	HARRISON	INH4_03	OHIO RIVER - SUGAR GROVE, IN TO MEADOW LAWN, KY	TOTAL MERCURY (WATER)	5A
OHIO RIVER	5140101	HARRISON	INH4_04	OHIO RIVER - MEADOW LAWN, KY TO SALT RIVER (KY)	E. COLI	5A
OHIO RIVER	5140101	HARRISON	INH4_04	OHIO RIVER - MEADOW LAWN, KY TO SALT RIVER (KY)	TOTAL MERCURY (WATER)	5A
OHIO RIVER	5140101	HARRISON	INH4_04	OHIO RIVER - MEADOW LAWN, KY TO SALT RIVER (KY)	PCBS (WATER)	5A
OHIO RIVER	5140101	HARRISON	INH4_04	OHIO RIVER - MEADOW LAWN, KY TO SALT RIVER (KY)	DIOXIN (WATER)	5A
OHIO RIVER	5140101	HARRISON	INH4_05	OHIO RIVER - SALT RIVER (KY) TO MOSQUITO CREEK (IN)	DIOXIN (WATER)	5A
OHIO RIVER	5140101	HARRISON	INH4_05	OHIO RIVER - SALT RIVER (KY) TO MOSQUITO CREEK (IN)	E. COLI	5A

BASIN	HYDROLOGIC UNIT CODE	COUNTY	ASSESSMENT UNIT ID	ASSESSMENT UNIT NAME	CAUSE OF IMPAIRMENT	2014 IR CATEGORY
OHIO RIVER	5140101	HARRISON	INH4_05	OHIO RIVER - SALT RIVER (KY) TO MOSQUITO CREEK (IN)	PCBS (WATER)	5A
OHIO RIVER	5140101	HARRISON	INH4_05	OHIO RIVER - SALT RIVER (KY) TO MOSQUITO CREEK (IN)	TOTAL MERCURY (WATER)	5A
OHIO RIVER	5140201	HARRISON	INH5_01	OHIO RIVER - MOSQITO CREEK (IN) TO DOE RUN (KY)	PCBS (WATER)	5A
OHIO RIVER	5140201	HARRISON	INH5_01	OHIO RIVER - MOSQITO CREEK (IN) TO DOE RUN (KY)	DIOXIN (WATER)	5A
OHIO RIVER	5140201	HARRISON	INH5_01	OHIO RIVER - MOSQITO CREEK (IN) TO DOE RUN (KY)	E. COLI	5A
OHIO RIVER	5140201	HARRISON	INH5_01	OHIO RIVER - MOSQITO CREEK (IN) TO DOE RUN (KY)	TOTAL MERCURY (WATER)	5A
OHIO RIVER	5140201	HARRISON	INH5_02	OHIO RIVER - DOE RUN (KY) TO BUCK CREEK (KY)	DIOXIN (WATER)	5A
OHIO RIVER	5140201	HARRISON	INH5_02	OHIO RIVER - DOE RUN (KY) TO BUCK CREEK (KY)	E. COLI	5A
OHIO RIVER	5140201	HARRISON	INH5_02	OHIO RIVER - DOE RUN (KY) TO BUCK CREEK (KY)	PCBS (WATER)	5A
OHIO RIVER	5140201	HARRISON	INH5_02	OHIO RIVER - DOE RUN (KY) TO BUCK CREEK (KY)	TOTAL MERCURY (WATER)	5A
OHIO RIVER	5140201	HARRISON	INH5_03	OHIO RIVER - BUCK CREEK (KY) TO FRENCH CREEK (KY)	DIOXIN (WATER)	5A
OHIO RIVER	5140201	HARRISON	INH5_03	OHIO RIVER - BUCK CREEK (KY) TO FRENCH CREEK (KY)	E. COLI	5A
OHIO RIVER	5140201	HARRISON	INH5_03	OHIO RIVER - BUCK CREEK (KY) TO FRENCH CREEK (KY)	PCBS (WATER)	5A
OHIO RIVER	5140201	HARRISON	INH5_03	OHIO RIVER - BUCK CREEK (KY) TO FRENCH CREEK (KY)	TOTAL MERCURY (WATER)	5A
OHIO RIVER	5140201	HARRISON	INH5_04	OHIO RIVER - FRENCH CREEK (KY) TO NEW AMSTERDAM, IN	TOTAL MERCURY (WATER)	5A
OHIO RIVER	5140201	HARRISON	INH5_04	OHIO RIVER - FRENCH CREEK (KY) TO NEW AMSTERDAM, IN	DIOXIN (WATER)	5A
OHIO RIVER	5140201	HARRISON	INH5_04	OHIO RIVER - FRENCH CREEK (KY) TO NEW AMSTERDAM, IN	E. COLI	5A
OHIO RIVER	5140201	HARRISON	INH5_04	OHIO RIVER - FRENCH CREEK (KY) TO NEW AMSTERDAM, IN	PCBS (WATER)	5A
OHIO RIVER	5140201	HARRISON	INH5_05	OHIO RIVER - NEW AMSTERDAM, IN TO BLUE RIVER (IN)	E. COLI	5A
OHIO RIVER	5140201	HARRISON	INH5_05	OHIO RIVER - NEW AMSTERDAM, IN TO BLUE RIVER (IN)	PCBS (WATER)	5A
OHIO RIVER	5140201	HARRISON	INH5_05	OHIO RIVER - NEW AMSTERDAM, IN TO BLUE RIVER (IN)	TOTAL MERCURY (WATER)	5A
OHIO RIVER	5140201	HARRISON	INH5_05	OHIO RIVER - NEW AMSTERDAM, IN TO BLUE RIVER (IN)	DIOXIN (WATER)	5A
OHIO RIVER	5140201	CRAWFORD	INH5_06	OHIO RIVER - BLUE RIVER (IN) TO WOLF CREEK (KY)	E. COLI	5A
OHIO RIVER	5140201	CRAWFORD	INH5_06	OHIO RIVER - BLUE RIVER (IN) TO WOLF CREEK (KY)	TOTAL MERCURY (WATER)	5A
OHIO RIVER	5140201	CRAWFORD	INH5_06	OHIO RIVER - BLUE RIVER (IN) TO WOLF CREEK (KY)	PCBS (WATER)	5A

BASIN	HYDROLOGIC UNIT CODE	COUNTY	ASSESSMENT UNIT ID	ASSESSMENT UNIT NAME	CAUSE OF IMPAIRMENT	2014 IR CATEGORY
OHIO RIVER	5140201	CRAWFORD	INH5_06	OHIO RIVER - BLUE RIVER (IN) TO WOLF CREEK (KY)	DIOXIN (WATER)	5A
OHIO RIVER	5140201	CRAWFORD	INH5_07	OHIO RIVER - WOLF CREEK (KY) TO LITTLE BLUE RIVER (IN)	DIOXIN (WATER)	5A
OHIO RIVER	5140201	CRAWFORD	INH5_07	OHIO RIVER - WOLF CREEK (KY) TO LITTLE BLUE RIVER (IN)	E. COLI	5A
OHIO RIVER	5140201	CRAWFORD	INH5_07	OHIO RIVER - WOLF CREEK (KY) TO LITTLE BLUE RIVER (IN)	PCBS (WATER)	5A
OHIO RIVER	5140201	CRAWFORD	INH5_07	OHIO RIVER - WOLF CREEK (KY) TO LITTLE BLUE RIVER (IN)	TOTAL MERCURY (WATER)	5A
OHIO RIVER	5140201	PERRY	INH5_08	OHIO RIVER - LITTLE BLUE RIVER (IN) TO SPRING CREEK (KY)	TOTAL MERCURY (WATER)	5A
OHIO RIVER	5140201	PERRY	INH5_08	OHIO RIVER - LITTLE BLUE RIVER (IN) TO SPRING CREEK (KY)	E. COLI	5A
OHIO RIVER	5140201	PERRY	INH5_08	OHIO RIVER - LITTLE BLUE RIVER (IN) TO SPRING CREEK (KY)	DIOXIN (WATER)	5A
OHIO RIVER	5140201	PERRY	INH5_08	OHIO RIVER - LITTLE BLUE RIVER (IN) TO SPRING CREEK (KY)	PCBS (WATER)	5A
OHIO RIVER	5140201	PERRY	INH5_09	OHIO RIVER - SPRING CREEK (KY) TO OIL CREEK (IN)	DIOXIN (WATER)	5A
OHIO RIVER	5140201	PERRY	INH5_09	OHIO RIVER - SPRING CREEK (KY) TO OIL CREEK (IN)	E. COLI	5A
OHIO RIVER	5140201	PERRY	INH5_09	OHIO RIVER - SPRING CREEK (KY) TO OIL CREEK (IN)	PCBS (WATER)	5A
OHIO RIVER	5140201	PERRY	INH5_09	OHIO RIVER - SPRING CREEK (KY) TO OIL CREEK (IN)	TOTAL MERCURY (WATER)	5A
OHIO RIVER	5140201	PERRY	INH5_10	OHIO RIVER - OIL CREEK (IN) TO YELLOW BANK CREEK (KY)	E. COLI	5A
OHIO RIVER	5140201	PERRY	INH5_10	OHIO RIVER - OIL CREEK (IN) TO YELLOW BANK CREEK (KY)	TOTAL MERCURY (WATER)	5A
OHIO RIVER	5140201	PERRY	INH5_10	OHIO RIVER - OIL CREEK (IN) TO YELLOW BANK CREEK (KY)	PCBS (WATER)	5A
OHIO RIVER	5140201	PERRY	INH5_10	OHIO RIVER - OIL CREEK (IN) TO YELLOW BANK CREEK (KY)	DIOXIN (WATER)	5A
OHIO RIVER	5140201	PERRY	INH5_11	OHIO RIVER - YELLOW BANK CREEK (KY) TO SINKING CREEK (KY)	DIOXIN (WATER)	5A
OHIO RIVER	5140201	PERRY	INH5_11	OHIO RIVER - YELLOW BANK CREEK (KY) TO SINKING CREEK (KY)	E. COLI	5A
OHIO RIVER	5140201	PERRY	INH5_11	OHIO RIVER - YELLOW BANK CREEK (KY) TO SINKING CREEK (KY)	PCBS (WATER)	5A
OHIO RIVER	5140201	PERRY	INH5_11	OHIO RIVER - YELLOW BANK CREEK (KY) TO SINKING CREEK (KY)	TOTAL MERCURY (WATER)	5A
OHIO RIVER	5140201	PERRY	INH5_12	OHIO RIVER - SINKING CREEK (KY) TO BEAR CREEK (IN)	E. COLI	5A
OHIO RIVER	5140201	PERRY	INH5_12	OHIO RIVER - SINKING CREEK (KY) TO BEAR CREEK (IN)	TOTAL MERCURY (WATER)	5A

BASIN	HYDROLOGIC UNIT CODE	COUNTY	ASSESSMENT UNIT ID	ASSESSMENT UNIT NAME	CAUSE OF IMPAIRMENT	2014 IR CATEGORY
OHIO RIVER	5140201	PERRY	INH5_12	OHIO RIVER - SINKING CREEK (KY) TO BEAR CREEK (IN)	DIOXIN (WATER)	5A
OHIO RIVER	5140201	PERRY	INH5_12	OHIO RIVER - SINKING CREEK (KY) TO BEAR CREEK (IN)	PCBS (WATER)	5A
OHIO RIVER	5140201	PERRY	INH5_13	OHIO RIVER - BEAR CREEK (IN) TO CLOVER CREEK (KY)	DIOXIN (WATER)	5A
OHIO RIVER	5140201	PERRY	INH5_13	OHIO RIVER - BEAR CREEK (IN) TO CLOVER CREEK (KY)	E. COLI	5A
OHIO RIVER	5140201	PERRY	INH5_13	OHIO RIVER - BEAR CREEK (IN) TO CLOVER CREEK (KY)	PCBS (WATER)	5A
OHIO RIVER	5140201	PERRY	INH5_13	OHIO RIVER - BEAR CREEK (IN) TO CLOVER CREEK (KY)	TOTAL MERCURY (WATER)	5A
OHIO RIVER	5140201	PERRY	INH5_14	OHIO RIVER - CLOVER CREEK (KY) TO DEER CREEK (IN)	E. COLI	5A
OHIO RIVER	5140201	PERRY	INH5_14	OHIO RIVER - CLOVER CREEK (KY) TO DEER CREEK (IN)	TOTAL MERCURY (WATER)	5A
OHIO RIVER	5140201	PERRY	INH5_14	OHIO RIVER - CLOVER CREEK (KY) TO DEER CREEK (IN)	PCBS (WATER)	5A
OHIO RIVER	5140201	PERRY	INH5_14	OHIO RIVER - CLOVER CREEK (KY) TO DEER CREEK (IN)	DIOXIN (WATER)	5A
OHIO RIVER	5140201	PERRY	INH5_15	OHIO RIVER - DEER CREEK (IN) TO CANNELTON LOCKS AND DAM	DIOXIN (WATER)	5A
OHIO RIVER	5140201	PERRY	INH5_15	OHIO RIVER - DEER CREEK (IN) TO CANNELTON LOCKS AND DAM	E. COLI	5A
OHIO RIVER	5140201	PERRY	INH5_15	OHIO RIVER - DEER CREEK (IN) TO CANNELTON LOCKS AND DAM	PCBS (WATER)	5A
OHIO RIVER	5140201	PERRY	INH5_15	OHIO RIVER - DEER CREEK (IN) TO CANNELTON LOCKS AND DAM	TOTAL MERCURY (WATER)	5A
OHIO RIVER	5140201	PERRY	INH5_16	OHIO RIVER - CANNELTON LOCKS AND DAM TO TELL CITY, IN	E. COLI	5A
OHIO RIVER	5140201	PERRY	INH5_16	OHIO RIVER - CANNELTON LOCKS AND DAM TO TELL CITY, IN	TOTAL MERCURY (WATER)	5A
OHIO RIVER	5140201	PERRY	INH5_16	OHIO RIVER - CANNELTON LOCKS AND DAM TO TELL CITY, IN	PCBS (WATER)	5A
OHIO RIVER	5140201	PERRY	INH5_16	OHIO RIVER - CANNELTON LOCKS AND DAM TO TELL CITY, IN	DIOXIN (WATER)	5A
OHIO RIVER	5140201	PERRY	INH6_01	OHIO RIVER - TELL CITY, IN TO ANDERSON RIVER (IN)	DIOXIN (WATER)	5A
OHIO RIVER	5140201	PERRY	INH6_01	OHIO RIVER - TELL CITY, IN TO ANDERSON RIVER (IN)	E. COLI	5A
OHIO RIVER	5140201	PERRY	INH6_01	OHIO RIVER - TELL CITY, IN TO ANDERSON RIVER (IN)	PCBS (WATER)	5A
OHIO RIVER	5140201	PERRY	INH6_01	OHIO RIVER - TELL CITY, IN TO ANDERSON RIVER (IN)	TOTAL MERCURY (WATER)	5A
OHIO RIVER	5140201	SPENCER	INH6_02	OHIO RIVER - ANDERSON RIVER (IN) TO CROOKED CREEK (IN)	E. COLI	5A

BASIN	HYDROLOGIC UNIT CODE	COUNTY	ASSESSMENT UNIT ID	ASSESSMENT UNIT NAME	CAUSE OF IMPAIRMENT	2014 IR CATEGORY
OHIO RIVER	5140201	SPENCER	INH6_02	OHIO RIVER - ANDERSON RIVER (IN) TO CROOKED CREEK (IN)	TOTAL MERCURY (WATER)	5A
OHIO RIVER	5140201	SPENCER	INH6_02	OHIO RIVER - ANDERSON RIVER (IN) TO CROOKED CREEK (IN)	PCBS (WATER)	5A
OHIO RIVER	5140201	SPENCER	INH6_02	OHIO RIVER - ANDERSON RIVER (IN) TO CROOKED CREEK (IN)	DIOXIN (WATER)	5A
OHIO RIVER	5140201	SPENCER	INH6_03	OHIO RIVER - CROOKED CREEK (IN) TO YELLOW CREEK (KY) NEAR LE	DIOXIN (WATER)	5A
OHIO RIVER	5140201	SPENCER	INH6_03	OHIO RIVER - CROOKED CREEK (IN) TO YELLOW CREEK (KY) NEAR LE	E. COLI	5A
OHIO RIVER	5140201	SPENCER	INH6_03	OHIO RIVER - CROOKED CREEK (IN) TO YELLOW CREEK (KY) NEAR LE	PCBS (WATER)	5A
OHIO RIVER	5140201	SPENCER	INH6_03	OHIO RIVER - CROOKED CREEK (IN) TO YELLOW CREEK (KY) NEAR LE	TOTAL MERCURY (WATER)	5A
OHIO RIVER	5140201	SPENCER	INH6_04	OHIO RIVER - YELLOW CREEK (KY) NEAR LEWISPORT, KY TO GRANDVI	E. COLI	5A
OHIO RIVER	5140201	SPENCER	INH6_04	OHIO RIVER - YELLOW CREEK (KY) NEAR LEWISPORT, KY TO GRANDVI	TOTAL MERCURY (WATER)	5A
OHIO RIVER	5140201	SPENCER	INH6_04	OHIO RIVER - YELLOW CREEK (KY) NEAR LEWISPORT, KY TO GRANDVI	DIOXIN (WATER)	5A
OHIO RIVER	5140201	SPENCER	INH6_04	OHIO RIVER - YELLOW CREEK (KY) NEAR LEWISPORT, KY TO GRANDVI	PCBS (WATER)	5A
OHIO RIVER	5140201	SPENCER	INH6_05	OHIO RIVER - GRANDVIEW, IN TO ROCKPORT, IN	DIOXIN (WATER)	5A
OHIO RIVER	5140201	SPENCER	INH6_05	OHIO RIVER - GRANDVIEW, IN TO ROCKPORT, IN	E. COLI	5A
OHIO RIVER	5140201	SPENCER	INH6_05	OHIO RIVER - GRANDVIEW, IN TO ROCKPORT, IN	PCBS (WATER)	5A
OHIO RIVER	5140201	SPENCER	INH6_05	OHIO RIVER - GRANDVIEW, IN TO ROCKPORT, IN	TOTAL MERCURY (WATER)	5A
OHIO RIVER	5140201	SPENCER	INH6_06	OHIO RIVER - ROCKPORT, IN TO YELLOW CREEK (KY) NEAR OWNESBOR	E. COLI	5A
OHIO RIVER	5140201	SPENCER	INH6_06	OHIO RIVER - ROCKPORT, IN TO YELLOW CREEK (KY) NEAR OWNESBOR	TOTAL MERCURY (WATER)	5A
OHIO RIVER	5140201	SPENCER	INH6_06	OHIO RIVER - ROCKPORT, IN TO YELLOW CREEK (KY) NEAR OWNESBOR	PCBS (WATER)	5A
OHIO RIVER	5140201	SPENCER	INH6_06	OHIO RIVER - ROCKPORT, IN TO YELLOW CREEK (KY) NEAR OWNESBOR	DIOXIN (WATER)	5A
OHIO RIVER	5140201	SPENCER	INH6_07	OHIO RIVER - YELLOW CREEK (KY) TO CANEY CREEK (IN)	TOTAL MERCURY (WATER)	5A
OHIO RIVER	5140201	SPENCER	INH6_07	OHIO RIVER - YELLOW CREEK (KY) TO CANEY CREEK (IN)	DIOXIN (WATER)	5A

BASIN	HYDROLOGIC UNIT CODE	COUNTY	ASSESSMENT UNIT ID	ASSESSMENT UNIT NAME	CAUSE OF IMPAIRMENT	2014 IR CATEGORY
OHIO RIVER	5140201	SPENCER	INH6_07	OHIO RIVER - YELLOW CREEK (KY) TO CANEY CREEK (IN)	E. COLI	5A
OHIO RIVER	5140201	SPENCER	INH6_07	OHIO RIVER - YELLOW CREEK (KY) TO CANEY CREEK (IN)	PCBS (WATER)	5A
OHIO RIVER	5140201	SPENCER	INH6_08	OHIO RIVER - CANEY CREEK (IN) TO LITTLE PIGEON CREEK (IN)	TOTAL MERCURY (WATER)	5A
OHIO RIVER	5140201	SPENCER	INH6_08	OHIO RIVER - CANEY CREEK (IN) TO LITTLE PIGEON CREEK (IN)	DIOXIN (WATER)	5A
OHIO RIVER	5140201	SPENCER	INH6_08	OHIO RIVER - CANEY CREEK (IN) TO LITTLE PIGEON CREEK (IN)	PCBS (WATER)	5A
OHIO RIVER	5140201	SPENCER	INH6_08	OHIO RIVER - CANEY CREEK (IN) TO LITTLE PIGEON CREEK (IN)	E. COLI	5A
OHIO RIVER	5140201	SPENCER	INH6_09	OHIO RIVER - LITTLE PIGEON CREEK (IN) TO FRENCH ISLANDS NOS	DIOXIN (WATER)	5A
OHIO RIVER	5140201	SPENCER	INH6_09	OHIO RIVER - LITTLE PIGEON CREEK (IN) TO FRENCH ISLANDS NOS	E. COLI	5A
OHIO RIVER	5140201	SPENCER	INH6_09	OHIO RIVER - LITTLE PIGEON CREEK (IN) TO FRENCH ISLANDS NOS	PCBS (WATER)	5A
OHIO RIVER	5140201	SPENCER	INH6_09	OHIO RIVER - LITTLE PIGEON CREEK (IN) TO FRENCH ISLANDS NOS	TOTAL MERCURY (WATER)	5A
OHIO RIVER	5140201	WARRICK	INH6_10	OHIO RIVER - FRENCH ISLANDS, NOS 1 AND 2 TO NEWBURGH LOCKS A	E. COLI	5A
OHIO RIVER	5140201	WARRICK	INH6_10	OHIO RIVER - FRENCH ISLANDS, NOS 1 AND 2 TO NEWBURGH LOCKS A	TOTAL MERCURY (WATER)	5A
OHIO RIVER	5140201	WARRICK	INH6_10	OHIO RIVER - FRENCH ISLANDS, NOS 1 AND 2 TO NEWBURGH LOCKS A	PCBS (WATER)	5A
OHIO RIVER	5140201	WARRICK	INH6_10	OHIO RIVER - FRENCH ISLANDS, NOS 1 AND 2 TO NEWBURGH LOCKS A	DIOXIN (WATER)	5A
OHIO RIVER	5140201	WARRICK	INH7_01	OHIO RIVER - NEWBURGH LOCKS AND DAM TO GREEN RIVER (KY)	TOTAL MERCURY (WATER)	5A
OHIO RIVER	5140201	WARRICK	INH7_01	OHIO RIVER - NEWBURGH LOCKS AND DAM TO GREEN RIVER (KY)	DIOXIN (WATER)	5A
OHIO RIVER	5140201	WARRICK	INH7_01	OHIO RIVER - NEWBURGH LOCKS AND DAM TO GREEN RIVER (KY)	E. COLI	5A
OHIO RIVER	5140201	WARRICK	INH7_01	OHIO RIVER - NEWBURGH LOCKS AND DAM TO GREEN RIVER (KY)	PCBS (WATER)	5A
OHIO RIVER	5140202	VANDERBURGH	INH8_01	OHIO RIVER - EVANSVILLE, IN (UPSTREAM) TO EVANSVILLE, IN (D	TOTAL MERCURY (WATER)	5A
OHIO RIVER	5140202	VANDERBURGH	INH8_01	OHIO RIVER - EVANSVILLE, IN (UPSTREAM) TO EVANSVILLE, IN (D	DIOXIN (WATER)	5A

BASIN	HYDROLOGIC UNIT CODE	COUNTY	ASSESSMENT UNIT ID	ASSESSMENT UNIT NAME	CAUSE OF IMPAIRMENT	2014 IR CATEGORY
OHIO RIVER	5140202	VANDERBURGH	INH8_01	OHIO RIVER - EVANSVILLE, IN (UPSTREAM) TO EVANSVILLE, IN (D	PCBS (WATER)	5A
OHIO RIVER	5120202	VANDERBURGH	INH8_01	OHIO RIVER - EVANSVILLE, IN (UPSTREAM) TO EVANSVILLE, IN (DOWNSTREAM)	E. COLI	5A
OHIO RIVER	5140202	VANDERBURGH	INH8_02	OHIO RIVER - EVANSVILLE, IN (DOWNSTREAM) TO HENDERSON, KY	TOTAL MERCURY (WATER)	5A
OHIO RIVER	5140202	VANDERBURGH	INH8_02	OHIO RIVER - EVANSVILLE, IN (DOWNSTREAM) TO HENDERSON, KY	DIOXIN (WATER)	5A
OHIO RIVER	5140202	VANDERBURGH	INH8_02	OHIO RIVER - EVANSVILLE, IN (DOWNSTREAM) TO HENDERSON, KY	E. COLI	5A
OHIO RIVER	5140202	VANDERBURGH	INH8_02	OHIO RIVER - EVANSVILLE, IN (DOWNSTREAM) TO HENDERSON, KY	PCBS (WATER)	5A
OHIO RIVER	5140202	VANDERBURGH	INH8_03	OHIO RIVER - HENDERSON, KY TO CANOE CREEK (KY)	TOTAL MERCURY (WATER)	5A
OHIO RIVER	5140202	VANDERBURGH	INH8_03	OHIO RIVER - HENDERSON, KY TO CANOE CREEK (KY)	PCBS (WATER)	5A
OHIO RIVER	5140202	VANDERBURGH	INH8_03	OHIO RIVER - HENDERSON, KY TO CANOE CREEK (KY)	DIOXIN (WATER)	5A
OHIO RIVER	5140202	VANDERBURGH	INH8_03	OHIO RIVER - HENDERSON, KY TO CANOE CREEK (KY)	E. COLI	5A
OHIO RIVER	5140202	VANDERBURGH	INH8_04	OHIO RIVER - CANOE CREEK (KY) TO BAYOU CREEK (IN)	DIOXIN (WATER)	5A
OHIO RIVER	5140202	VANDERBURGH	INH8_04	OHIO RIVER - CANOE CREEK (KY) TO BAYOU CREEK (IN)	TOTAL MERCURY (WATER)	5A
OHIO RIVER	5140202	VANDERBURGH	INH8_04	OHIO RIVER - CANOE CREEK (KY) TO BAYOU CREEK (IN)	PCBS (WATER)	5A
OHIO RIVER	5140202	VANDERBURGH	INH8_04	OHIO RIVER - CANOE CREEK (KY) TO BAYOU CREEK (IN)	E. COLI	5A
OHIO RIVER	5140202	POSEY	INH8_05	OHIO RIVER - BAYOU CREEK (IN) TO DS END OF OHIO RIVER CHANNE	DIOXIN (WATER)	5A
OHIO RIVER	5140202	POSEY	INH8_05	OHIO RIVER - BAYOU CREEK (IN) TO DS END OF OHIO RIVER CHANNE	E. COLI	5A
OHIO RIVER	5140202	POSEY	INH8_05	OHIO RIVER - BAYOU CREEK (IN) TO DS END OF OHIO RIVER CHANNE	PCBS (WATER)	5A
OHIO RIVER	5140202	POSEY	INH8_05	OHIO RIVER - BAYOU CREEK (IN) TO DS END OF OHIO RIVER CHANNE	TOTAL MERCURY (WATER)	5A
OHIO RIVER	5140202	POSEY	INH8_06	OHIO RIVER - OHIO RIVER CHANNEL SOUTH OF DIAMOND ISLAND	E. COLI	5A
OHIO RIVER	5140202	POSEY	INH8_06	OHIO RIVER - OHIO RIVER CHANNEL SOUTH OF DIAMOND ISLAND	TOTAL MERCURY (WATER)	5A
OHIO RIVER	5140202	POSEY	INH8_06	OHIO RIVER - OHIO RIVER CHANNEL SOUTH OF DIAMOND ISLAND	PCBS (WATER)	5A

BASIN	HYDROLOGIC UNIT CODE	COUNTY	ASSESSMENT UNIT ID	ASSESSMENT UNIT NAME	CAUSE OF IMPAIRMENT	2014 IR CATEGORY
OHIO RIVER	5140202	POSEY	INH8_06	OHIO RIVER - OHIO RIVER CHANNEL SOUTH OF DIAMOND ISLAND	DIOXIN (WATER)	5A
OHIO RIVER	5140202	POSEY	INH8_07	OHIO RIVER - DS END OF DIAMOND ISLAND TO MOUNT VERNON, IN	TOTAL MERCURY (WATER)	5A
OHIO RIVER	5140202	POSEY	INH8_07	OHIO RIVER - DS END OF DIAMOND ISLAND TO MOUNT VERNON, IN	DIOXIN (WATER)	5A
OHIO RIVER	5140202	POSEY	INH8_07	OHIO RIVER - DS END OF DIAMOND ISLAND TO MOUNT VERNON, IN	E. COLI	5A
OHIO RIVER	5140202	POSEY	INH8_07	OHIO RIVER - DS END OF DIAMOND ISLAND TO MOUNT VERNON, IN	PCBS (WATER)	5A
OHIO RIVER	5140202	POSEY	INH8_08	OHIO RIVER - MOUNT VERNON, IN TO DS END OF OHIO RIVER CHANNE	TOTAL MERCURY (WATER)	5A
OHIO RIVER	5140202	POSEY	INH8_08	OHIO RIVER - MOUNT VERNON, IN TO DS END OF OHIO RIVER CHANNE	PCBS (WATER)	5A
OHIO RIVER	5140202	POSEY	INH8_08	OHIO RIVER - MOUNT VERNON, IN TO DS END OF OHIO RIVER CHANNE	DIOXIN (WATER)	5A
OHIO RIVER	5140202	POSEY	INH8_08	OHIO RIVER - MOUNT VERNON, IN TO DS END OF OHIO RIVER CHANNE	E. COLI	5A
OHIO RIVER	5140202	POSEY	INH8_09	OHIO RIVER CHANNEL EAST OF SLIM ISLAND	DIOXIN (WATER)	5A
OHIO RIVER	5140202	POSEY	INH8_09	OHIO RIVER CHANNEL EAST OF SLIM ISLAND	E. COLI	5A
OHIO RIVER	5140202	POSEY	INH8_09	OHIO RIVER CHANNEL EAST OF SLIM ISLAND	PCBS (WATER)	5A
OHIO RIVER	5140202	POSEY	INH8_09	OHIO RIVER CHANNEL EAST OF SLIM ISLAND	TOTAL MERCURY (WATER)	5A
OHIO RIVER	5140202	POSEY	INH8_10	OHIO RIVER - DS END OF SLIM ISLAND TO HOVEY LAKE DRAIN (IN)	DIOXIN (WATER)	5A
OHIO RIVER	5140202	POSEY	INH8_10	OHIO RIVER - DS END OF SLIM ISLAND TO HOVEY LAKE DRAIN (IN)	E. COLI	5A
OHIO RIVER	5140202	POSEY	INH8_10	OHIO RIVER - DS END OF SLIM ISLAND TO HOVEY LAKE DRAIN (IN)	PCBS (WATER)	5A
OHIO RIVER	5140202	POSEY	INH8_10	OHIO RIVER - DS END OF SLIM ISLAND TO HOVEY LAKE DRAIN (IN)	TOTAL MERCURY (WATER)	5A
OHIO RIVER	5140202	POSEY	INH8_11	OHIO RIVER - HOVEY LAKE DRAIN (IN) TO LOST CREEK (JOHN T. MY	TOTAL MERCURY (WATER)	5A
OHIO RIVER	5120202	POSEY	INH8_11	OHIO RIVER - HOVEY LAKE DRAIN (IN) TO LOST CREEK (KY)	E. COLI	5A
OHIO RIVER	5140202	POSEY	INH8_11	OHIO RIVER - HOVEY LAKE DRAIN (IN) TO LOST CREEK (JOHN T. MY	DIOXIN (WATER)	5A

BASIN	HYDROLOGIC UNIT CODE	COUNTY	ASSESSMENT UNIT ID	ASSESSMENT UNIT NAME	CAUSE OF IMPAIRMENT	2014 IR CATEGORY
OHIO RIVER	5140202	POSEY	INH8_11	OHIO RIVER - HOVEY LAKE DRAIN (IN) TO LOST CREEK (JOHN T. MY	PCBS (WATER)	5A
OHIO RIVER	5140202	POSEY	INH8_12	OHIO RIVER - LOST CREEK (KY) TO UNIONTOWN (JOHN T. MYERS) LO	DIOXIN (WATER)	5A
OHIO RIVER	5140202	POSEY	INH8_12	OHIO RIVER - LOST CREEK (KY) TO UNIONTOWN (JOHN T. MYERS) LO	PCBS (WATER)	5A
OHIO RIVER	5140202	POSEY	INH8_12	OHIO RIVER - LOST CREEK (KY) TO UNIONTOWN (JOHN T. MYERS) LO	TOTAL MERCURY (WATER)	5A
OHIO RIVER	5120202	POSEY	INH9_01	OHIO RIVER - UNIONTOWN (JOHN T. MYERS) LOCKS AND DAM TO WABASH RIVER	E. COLI	5A
OHIO RIVER	5140202	POSEY	INH9_01	OHIO RIVER - UNIONTOWN (JOHN T. MYERS) LOCKS AND DAM TO WABA	TOTAL MERCURY (WATER)	5A
OHIO RIVER	5140202	POSEY	INH9_01	OHIO RIVER - UNIONTOWN (JOHN T. MYERS) LOCKS AND DAM TO WABA	PCBS (WATER)	5A
OHIO RIVER	5140202	POSEY	INH9_01	OHIO RIVER - UNIONTOWN (JOHN T. MYERS) LOCKS AND DAM TO WABA	DIOXIN (WATER)	5A
GREAT LAKES	40500010801	STEUBEN	INJ0181_T1001	BIG OTTER LAKE INLET	IMPAIRED BIOTIC COMMUNITIES	5A
GREAT LAKES	40500010801	STEUBEN	INJ0181_T1002	FOLLETTE CREEK	IMPAIRED BIOTIC COMMUNITIES	5A
GREAT LAKES	40500010801	STEUBEN	INJ0181_T1004	WALTERS LAKE INLET	IMPAIRED BIOTIC COMMUNITIES	5A
GREAT LAKES	40500010801	STEUBEN	INJ0181_T1007	MARSH LAKE OUTLET	IMPAIRED BIOTIC COMMUNITIES	5A
GREAT LAKES	40500010801	STEUBEN	INJ0181_T1008	GREEN LAKE OUTLET	IMPAIRED BIOTIC COMMUNITIES	5A
GREAT LAKES	40500010804	STEUBEN	INJ0184_01	CROOKED CREEK	E. COLI	5A
GREAT LAKES	40500011001	STEUBEN	INJ01A1_T1003	COLE DITCH	E. COLI	5A
GREAT LAKES	40500011002	STEUBEN	INJ01A2_01	PIGEON CREEK	IMPAIRED BIOTIC COMMUNITIES	5A
GREAT LAKES	40500011002	STEUBEN	INJ01A2_T1002	JOHNSON DITCH	E. COLI	5A
GREAT LAKES	40500011002	STEUBEN	INJ01A2_T1004	MUD CREEK	CHLORIDE	5A
GREAT LAKES	40500011003	STEUBEN	INJ01A3_01	PIGEON CREEK	E. COLI	5A
GREAT LAKES	40500011003	STEUBEN	INJ01A3_01	PIGEON CREEK	IMPAIRED BIOTIC COMMUNITIES	5A
GREAT LAKES	40500011003	STEUBEN	INJ01A3_T1002	PIGEON CREEK - UNNAMED TRIBUTARY	E. COLI	5A
GREAT LAKES	40500011003	STEUBEN	INJ01A3_T1002	PIGEON CREEK - UNNAMED TRIBUTARY	IMPAIRED BIOTIC COMMUNITIES	5A
GREAT LAKES	40500011003	STEUBEN	INJ01A3_T1003	PIGEON CREEK - UNNAMED TRIBUTARY	IMPAIRED BIOTIC COMMUNITIES	5A
GREAT LAKES	40500011003	STEUBEN	INJ01A3_T1004	JOHNSON DITCH	IMPAIRED BIOTIC COMMUNITIES	5A

BASIN	HYDROLOGIC UNIT CODE	COUNTY	ASSESSMENT UNIT ID	ASSESSMENT UNIT NAME	CAUSE OF IMPAIRMENT	2014 IR CATEGORY
GREAT LAKES	40500011003	STEUBEN	INJ01A3_T1005	JOHNSON DITCH - UNNAMED TRIBUTARY	IMPAIRED BIOTIC COMMUNITIES	5A
GREAT LAKES	40500011004	STEUBEN	INJ01A4_01	SMATHERS DITCH	E. COLI	5A
GREAT LAKES	40500011004	STEUBEN	INJ01A4_01	SMATHERS DITCH	IMPAIRED BIOTIC COMMUNITIES	5A
GREAT LAKES	40500011004	STEUBEN	INJ01A4_01	SMATHERS DITCH	DISSOLVED OXYGEN	5A
GREAT LAKES	40500011004	STEUBEN	INJ01A4_02	TURKEY CREEK	DISSOLVED OXYGEN	5A
GREAT LAKES	40500011004	STEUBEN	INJ01A4_02	TURKEY CREEK	IMPAIRED BIOTIC COMMUNITIES	5A
GREAT LAKES	40500011004	STEUBEN	INJ01A4_T1001	CONRAD DITCH	DISSOLVED OXYGEN	5A
GREAT LAKES	40500011004	STEUBEN	INJ01A4_T1001	CONRAD DITCH	E. COLI	5A
GREAT LAKES	40500011004	STEUBEN	INJ01A4_T1001	CONRAD DITCH	IMPAIRED BIOTIC COMMUNITIES	5A
GREAT LAKES	40500011004	STEUBEN	INJ01A4_T1002	INLET TO LITTLE TURKEY LAKE	DISSOLVED OXYGEN	5A
GREAT LAKES	40500011004	STEUBEN	INJ01A4_T1002	INLET TO LITTLE TURKEY LAKE	IMPAIRED BIOTIC COMMUNITIES	5A
GREAT LAKES	40500011004	STEUBEN	INJ01A4_T1002	INLET TO LITTLE TURKEY LAKE	E. COLI	5A
GREAT LAKES	40500011004	STEUBEN	INJ01A4_T1003	TURKEY CREEK - UNNAMED TRIBUTARY	DISSOLVED OXYGEN	5A
GREAT LAKES	40500011004	STEUBEN	INJ01A4_T1003	TURKEY CREEK - UNNAMED TRIBUTARY	IMPAIRED BIOTIC COMMUNITIES	5A
GREAT LAKES	40500011004	STEUBEN	INJ01A4_T1005	DEETZ DITCH	DISSOLVED OXYGEN	5A
GREAT LAKES	40500011004	STEUBEN	INJ01A4_T1005	DEETZ DITCH	IMPAIRED BIOTIC COMMUNITIES	5A
GREAT LAKES	40500011007	STEUBEN	INJ01A7_T1001	INLET TO OTTER LAKE	IMPAIRED BIOTIC COMMUNITIES	5A
GREAT LAKES	40500011008	LAGRANGE	INJ01A8_T1002	INLET TO MUD LAKE	IMPAIRED BIOTIC COMMUNITIES	5A
GREAT LAKES	40500011008	LAGRANGE	INJ01A8_T1003	MUD LAKE INLET - UNNAMED TRIBUTARY	DISSOLVED OXYGEN	5A
GREAT LAKES	40500011008	LAGRANGE	INJ01A8_T1008	INLET TO LITTLE TURKEY LAKE	IMPAIRED BIOTIC COMMUNITIES	5A
GREAT LAKES	40500011008	LAGRANGE	INJ01A8_T1008	INLET TO LITTLE TURKEY LAKE	DISSOLVED OXYGEN	5A
GREAT LAKES	40500011008	LAGRANGE	INJ01A8_T1008	INLET TO LITTLE TURKEY LAKE	E. COLI	5A
GREAT LAKES	40500011009	LAGRANGE	INJ01A9_01	PIGEON CREEK	IMPAIRED BIOTIC COMMUNITIES	5A
GREAT LAKES	40500011009	LAGRANGE	INJ01A9_T1001	PIGEON CREEK - UNNAMED TRIBUTARY	E. COLI	5A
GREAT LAKES	40500011009	LAGRANGE	INJ01A9_T1001A	PIGEON CREEK - UNNAMED TRIBUTARY	E. COLI	5A
GREAT LAKES	40500011010	LAGRANGE	INJ01AA_01	PIGEON CREEK	E. COLI	5A
GREAT LAKES	40500011101	LAGRANGE	INJ01B1_01	FLY CREEK, EAST	DISSOLVED OXYGEN	5A

BASIN	HYDROLOGIC UNIT CODE	COUNTY	ASSESSMENT UNIT ID	ASSESSMENT UNIT NAME	CAUSE OF IMPAIRMENT	2014 IR CATEGORY
GREAT LAKES	40500011101	LAGRANGE	INJ01B1_01	FLY CREEK, EAST	IMPAIRED BIOTIC COMMUNITIES	5A
GREAT LAKES	40500011101	LAGRANGE	INJ01B1_01	FLY CREEK, EAST	E. COLI	5A
GREAT LAKES	40500011101	LAGRANGE	INJ01B1_02	FLY CREEK, EAST	DISSOLVED OXYGEN	5A
GREAT LAKES	40500011101	LAGRANGE	INJ01B1_02	FLY CREEK, EAST	IMPAIRED BIOTIC COMMUNITIES	5A
GREAT LAKES	40500011101	LAGRANGE	INJ01B1_T1001	ROYER LAKE INLET	DISSOLVED OXYGEN	5A
GREAT LAKES	40500011101	LAGRANGE	INJ01B1_T1001	ROYER LAKE INLET	E. COLI	5A
GREAT LAKES	40500011101	LAGRANGE	INJ01B1_T1001	ROYER LAKE INLET	IMPAIRED BIOTIC COMMUNITIES	5A
GREAT LAKES	40500011101	LAGRANGE	INJ01B1_T1002	ROYER LAKE INLET	DISSOLVED OXYGEN	5A
GREAT LAKES	40500011101	LAGRANGE	INJ01B1_T1002	ROYER LAKE INLET	E. COLI	5A
GREAT LAKES	40500011101	LAGRANGE	INJ01B1_T1002	ROYER LAKE INLET	IMPAIRED BIOTIC COMMUNITIES	5A
GREAT LAKES	40500011101	LAGRANGE	INJ01B1_T1003	FISH LAKE INLET	DISSOLVED OXYGEN	5A
GREAT LAKES	40500011101	LAGRANGE	INJ01B1_T1003	FISH LAKE INLET	E. COLI	5A
GREAT LAKES	40500011101	LAGRANGE	INJ01B1_T1003	FISH LAKE INLET	IMPAIRED BIOTIC COMMUNITIES	5A
GREAT LAKES	40500011101	LAGRANGE	INJ01B1_T1004	STONER DITCH	DISSOLVED OXYGEN	5A
GREAT LAKES	40500011101	LAGRANGE	INJ01B1_T1004	STONER DITCH	IMPAIRED BIOTIC COMMUNITIES	5A
GREAT LAKES	40500011102	LAGRANGE	INJ01B2_01	FLY CREEK	DISSOLVED OXYGEN	5A
GREAT LAKES	40500011103	LAGRANGE	INJ01B3_01	PIGEON RIVER	IMPAIRED BIOTIC COMMUNITIES	5A
GREAT LAKES	40500011103	LAGRANGE	INJ01B3_03	PIGEON RIVER	E. COLI	5A
GREAT LAKES	40500011103	LAGRANGE	INJ01B3_03	PIGEON RIVER	IMPAIRED BIOTIC COMMUNITIES	5A
GREAT LAKES	40500011103	LAGRANGE	INJ01B3_T1001	CLINE LAKE INLET	E. COLI	5A
GREAT LAKES	40500011105	LAGRANGE	INJ01B5_01	PAGE DITCH	IMPAIRED BIOTIC COMMUNITIES	5A
GREAT LAKES	40500011105	LAGRANGE	INJ01B5_T1001	COTTON LAKE DITCH	E. COLI	5A
GREAT LAKES	40500011105	LAGRANGE	INJ01B5_T1001	COTTON LAKE DITCH	IMPAIRED BIOTIC COMMUNITIES	5A
GREAT LAKES	40500011105	LAGRANGE	INJ01B5_T1002	PAGE DITCH - UNNAMED TRIBUTARY	IMPAIRED BIOTIC COMMUNITIES	5A
GREAT LAKES	40500011105	LAGRANGE	INJ01B5_T1003	TRUSDALE DITCH	IMPAIRED BIOTIC COMMUNITIES	5A
GREAT LAKES	40500011106	LAGRANGE	INJ01B6_02	PIGEON RIVER	PCBS (FISH TISSUE)	5B
GREAT LAKES	40500011106	LAGRANGE	INJ01B6_T1002	VAN NATTA DITCH	PCBS (FISH TISSUE)	5B

BASIN	HYDROLOGIC UNIT CODE	COUNTY	ASSESSMENT UNIT ID	ASSESSMENT UNIT NAME	CAUSE OF IMPAIRMENT	2014 IR CATEGORY
GREAT LAKES	40500011107	LAGRANGE	INJ01B7_01	PIGEON RIVER	E. COLI	5A
GREAT LAKES	40500011107	LAGRANGE	INJ01B7_01	PIGEON RIVER	IMPAIRED BIOTIC COMMUNITIES	5A
GREAT LAKES	40500011107	LAGRANGE	INJ01B7_T1001	FETCH DITCH	IMPAIRED BIOTIC COMMUNITIES	5A
GREAT LAKES	40500011107	ELKHART	INJ01B7_T1001A	FETCH DITCH - UNNAMED TRIBUTARY	E. COLI	5A
GREAT LAKES	40500011107	ELKHART	INJ01B7_T1001A	FETCH DITCH - UNNAMED TRIBUTARY	IMPAIRED BIOTIC COMMUNITIES	5A
GREAT LAKES	40500011107	LAGRANGE	INJ01B7_T1001B	FETCH DITCH	E. COLI	5A
GREAT LAKES	40500011107	LAGRANGE	INJ01B7_T1001B	FETCH DITCH	IMPAIRED BIOTIC COMMUNITIES	5A
GREAT LAKES	40500011201	LAGRANGE	INJ01C1_T1005	EMMA LAKE INLET	AMMONIA	5A
GREAT LAKES	40500011201	LAGRANGE	INJ01C1_T1005	EMMA LAKE INLET	IMPAIRED BIOTIC COMMUNITIES	5A
GREAT LAKES	40500011201	LAGRANGE	INJ01C2_T1001	LITTLE ELKHART RIVER - UNNAMED TRIBUTARY	E. COLI	5A
GREAT LAKES	40500011201	LAGRANGE	INJ01C2_T1001	LITTLE ELKHART RIVER - UNNAMED TRIBUTARY	IMPAIRED BIOTIC COMMUNITIES	5A
GREAT LAKES	40500011201	LAGRANGE	INJ01C2_T1001	LITTLE ELKHART RIVER - UNNAMED TRIBUTARY	DISSOLVED OXYGEN	5A
GREAT LAKES	40500011204	LAGRANGE	INJ01C4_03	LITTLE ELKHART RIVER	E. COLI	5A
GREAT LAKES	40500011204	ELKHART	INJ01C4_04	LITTLE ELKHART RIVER	E. COLI	5A
GREAT LAKES	40500011205	ELKHART	INJ01C5_02	LITTLE ELKHART RIVER	IMPAIRED BIOTIC COMMUNITIES	5A
GREAT LAKES	40500011205	ELKHART	INJ01C5_02	LITTLE ELKHART RIVER	E. COLI	5A
GREAT LAKES	40500011305	ELKHART	INJ01D5_01	ST. JOSEPH RIVER	IMPAIRED BIOTIC COMMUNITIES	5A
GREAT LAKES	40500011305	ELKHART	INJ01D5_01	ST. JOSEPH RIVER	PCBS (FISH TISSUE)	5B
GREAT LAKES	40500011403	ELKHART	INJ01E3_01	CHRISTINA CREEK	PCBS (FISH TISSUE)	5B
GREAT LAKES	40500011505	NOBLE	INJ01F5_01	ELKHART RIVER, MIDDLE BRANCH	DISSOLVED OXYGEN	5A
GREAT LAKES	40500011505	NOBLE	INJ01F5_01	ELKHART RIVER, MIDDLE BRANCH	E. COLI	5A
GREAT LAKES	40500011505	NOBLE	INJ01F5_01	ELKHART RIVER, MIDDLE BRANCH	IMPAIRED BIOTIC COMMUNITIES	5A
GREAT LAKES	40500011507	NOBLE	INJ01F7_01	ELKHART RIVER, NORTH BRANCH	E. COLI	5A
GREAT LAKES	40500011507	NOBLE	INJ01F7_T1001	ELKHART RIVER, NORTH BRANCH - UNNAMED TRIBUTARY	E. COLI	5A
GREAT LAKES	40500011507	NOBLE	INJ01F7_T1002	BOYD DITCH	E. COLI	5A
GREAT LAKES	40500011602	NOBLE	INJ01G2_01	CARROL CREEK	IMPAIRED BIOTIC COMMUNITIES	5A
GREAT LAKES	40500011602	NOBLE	INJ01G2_01	CARROL CREEK	E. COLI	5A

BASIN	HYDROLOGIC UNIT CODE	COUNTY	ASSESSMENT UNIT ID	ASSESSMENT UNIT NAME	CAUSE OF IMPAIRMENT	2014 IR CATEGORY
GREAT LAKES	40500011603	NOBLE	INJ01G3_01	CROFT DITCH	E. COLI	5A
GREAT LAKES	40500011603	NOBLE	INJ01G3_T1001	RIMMEL BRANCH	IMPAIRED BIOTIC COMMUNITIES	5A
GREAT LAKES	40500011603	NOBLE	INJ01G3_T1001	RIMMEL BRANCH	E. COLI	5A
GREAT LAKES	40500011604	NOBLE	INJ01G4_01	ELKHART RIVER, SOUTH BRANCH	E. COLI	5A
GREAT LAKES	40500011604	NOBLE	INJ01G4_01	ELKHART RIVER, SOUTH BRANCH	IMPAIRED BIOTIC COMMUNITIES	5A
GREAT LAKES	40500011605	NOBLE	INJ01G5_01	ELKHART RIVER, SOUTH BRANCH	E. COLI	5A
GREAT LAKES	40500011704	KOSCIUSKO	INJ01H2_T1003	HOOPINGARNER DITCH	E. COLI	5A
GREAT LAKES	40500011704	KOSCIUSKO	INJ01H4_01	TURKEY CREEK	E. COLI	5A
GREAT LAKES	40500011704	KOSCIUSKO	INJ01H4_T1001	SKINNER DITCH	E. COLI	5A
GREAT LAKES	40500011704	ELKHART	INJ01H4_T1002	TURKEY CREEK - UNNAMED TRIBUTARY	E. COLI	5A
GREAT LAKES	40500011705	KOSCIUSKO	INJ01H5_01	TURKEY CREEK	E. COLI	5A
GREAT LAKES	40500011705	KOSCIUSKO	INJ01H5_01	TURKEY CREEK	IMPAIRED BIOTIC COMMUNITIES	5A
GREAT LAKES	40500011706	ELKHART	INJ01H6_01	BERLIN COURT DITCH	DISSOLVED OXYGEN	5A
GREAT LAKES	40500011706	ELKHART	INJ01H6_01	BERLIN COURT DITCH	E. COLI	5A
GREAT LAKES	40500011706	ELKHART	INJ01H6_01	BERLIN COURT DITCH	NUTRIENTS	5A
GREAT LAKES	40500011707	KOSCIUSKO	INJ01H7_04	TURKEY CREEK	E. COLI	5A
GREAT LAKES	40500011707	KOSCIUSKO	INJ01H7_T1005	OMAR-NEFF DITCH	IMPAIRED BIOTIC COMMUNITIES	5A
GREAT LAKES	40500011707	KOSCIUSKO	INJ01H7_T1005	OMAR-NEFF DITCH	E. COLI	5A
GREAT LAKES	40500011708	ELKHART	INJ01H8_01	TURKEY CREEK	E. COLI	5A
GREAT LAKES	40500011708	ELKHART	INJ01H8_T1003	DAUSMAN DITCH	IMPAIRED BIOTIC COMMUNITIES	5A
GREAT LAKES	40500011709	ELKHART	INJ01H9_01	TURKEY CREEK	E. COLI	5A
GREAT LAKES	40500011506	NOBLE	INJ01HF6_T1005	GRETZINGER DITCH	E. COLI	5A
GREAT LAKES	40500011506	NOBLE	INJ01HF6_T1005	GRETZINGER DITCH	IMPAIRED BIOTIC COMMUNITIES	5A
GREAT LAKES	40500011801	ELKHART	INJ01J1_03	STONY CREEK	E. COLI	5A
GREAT LAKES	40500011802	NOBLE	INJ01J2_03	ELKHART RIVER	E. COLI	5A
GREAT LAKES	40500011802	NOBLE	INJ01J2_04	ELKHART RIVER	E. COLI	5A
GREAT LAKES	40500011803	NOBLE	INJ01J3_01	SOLOMON CREEK	IMPAIRED BIOTIC COMMUNITIES	5A
GREAT LAKES	40500011803	NOBLE	INJ01J3_01	SOLOMON CREEK	E. COLI	5A
GREAT LAKES	40500011803	NOBLE	INJ01J3_T1001	IDEN BRANCH	E. COLI	5A

BASIN	HYDROLOGIC UNIT CODE	COUNTY	ASSESSMENT UNIT ID	ASSESSMENT UNIT NAME	CAUSE OF IMPAIRMENT	2014 IR CATEGORY
GREAT LAKES	40500011804	ELKHART	INJ01J4_01	SOLOMON CREEK	E. COLI	5A
GREAT LAKES	40500011804	KOSCIUSKO	INJ01J4_T1001	CROMWELL DITCH	NUTRIENTS	5A
GREAT LAKES	40500011804	KOSCIUSKO	INJ01J4_T1001	CROMWELL DITCH	CHLORIDE	5A
GREAT LAKES	40500011804	KOSCIUSKO	INJ01J4_T1001	CROMWELL DITCH	DISSOLVED OXYGEN	5A
GREAT LAKES	40500011804	KOSCIUSKO	INJ01J4_T1001	CROMWELL DITCH	E. COLI	5A
GREAT LAKES	40500011804	KOSCIUSKO	INJ01J4_T1001	CROMWELL DITCH	IMPAIRED BIOTIC COMMUNITIES	5A
GREAT LAKES	40500011805	ELKHART	INJ01J5_01	ELKHART RIVER	E. COLI	5A
GREAT LAKES	40500011805	ELKHART	INJ01J5_02	ELKHART RIVER	E. COLI	5A
GREAT LAKES	40500011901	ELKHART	INJ01K1_01	ROCK RUN CREEK	E. COLI	5A
GREAT LAKES	40500011902	ELKHART	INJ01K2_02	ROCK RUN CREEK	E. COLI	5A
GREAT LAKES	40500011904	ELKHART	INJ01K4_01	ELKHART RIVER	E. COLI	5A
GREAT LAKES	40500011904	ELKHART	INJ01K4_03	ELKHART RIVER	PCBS (FISH TISSUE)	5B
GREAT LAKES	40500011904	ELKHART	INJ01K4_03	ELKHART RIVER	E. COLI	5A
GREAT LAKES	40500012001	ELKHART	INJ01L1_01	SAINT JOSEPH RIVER	PCBS (FISH TISSUE)	5B
GREAT LAKES	40500012002	ELKHART	INJ01L2_01	PINE CREEK	E. COLI	5A
GREAT LAKES	40500012002	ELKHART	INJ01L2_01B	PINE CREEK - UNNAMED TRIBUTARY	E. COLI	5A
GREAT LAKES	40500012002	ELKHART	INJ01L2_02	PINE CREEK	E. COLI	5A
GREAT LAKES	40500012002	ELKHART	INJ01L2_T1001	INDIAN CREEK	E. COLI	5A
GREAT LAKES	40500012004	ELKHART	INJ01L4_01	SAINT JOSEPH RIVER	IMPAIRED BIOTIC COMMUNITIES	5A
GREAT LAKES	40500012004	ELKHART	INJ01L4_01	SAINT JOSEPH RIVER	PCBS (FISH TISSUE)	5B
GREAT LAKES	40500012004	ELKHART	INJ01L4_02	SAINT JOSEPH RIVER	PCBS (FISH TISSUE)	5B
GREAT LAKES	40500012101	ST JOSEPH	INJ01M1_01	GRIMES DITCH	NUTRIENTS	5A
GREAT LAKES	40500012101	ST JOSEPH	INJ01M1_01	GRIMES DITCH	DISSOLVED OXYGEN	5A
GREAT LAKES	40500012101	ST JOSEPH	INJ01M1_01	GRIMES DITCH	E. COLI	5A
GREAT LAKES	40500012101	ST JOSEPH	INJ01M1_01	GRIMES DITCH	IMPAIRED BIOTIC COMMUNITIES	5A
GREAT LAKES	4050001200020	KOSCIUSKO	INJ01M2_01	MAYER DITCH	CHLORIDE	5A
GREAT LAKES	4050001200020	KOSCIUSKO	INJ01M2_01	MAYER DITCH	NUTRIENTS	5A
GREAT LAKES	4050001200020	KOSCIUSKO	INJ01M2_01	MAYER DITCH	IMPAIRED BIOTIC COMMUNITIES	5A
GREAT LAKES	4050001200020	KOSCIUSKO	INJ01M2_01	MAYER DITCH	DISSOLVED OXYGEN	5A

BASIN	HYDROLOGIC UNIT CODE	COUNTY	ASSESSMENT UNIT ID	ASSESSMENT UNIT NAME	CAUSE OF IMPAIRMENT	2014 IR CATEGORY
GREAT LAKES	40500012102	ELKHART	INJ01M2_T1001	WISLER DITCH	AMMONIA	5A
GREAT LAKES	40500012102	ELKHART	INJ01M2_T1001	WISLER DITCH	IMPAIRED BIOTIC COMMUNITIES	5A
GREAT LAKES	40500012102	ELKHART	INJ01M2_T1001	WISLER DITCH	NUTRIENTS	5A
GREAT LAKES	40500012103	ELKHART	INJ01M3_01	BAUGO CREEK	IMPAIRED BIOTIC COMMUNITIES	5A
GREAT LAKES	40500012104	ELKHART	INJ01M4_01	BAUGO CREEK	E. COLI	5A
GREAT LAKES	40500012104	ST JOSEPH	INJ01M4_T1003	ROGERS DITCH	E. COLI	5A
GREAT LAKES	40500012201	ELKHART	INJ01N1_01	COBUS CREEK	E. COLI	5A
GREAT LAKES	40500012201	ELKHART	INJ01N1_01	COBUS CREEK	IMPAIRED BIOTIC COMMUNITIES	5A
GREAT LAKES	40500012202	ELKHART	INJ01N2_04	SAINT JOSEPH RIVER	PCBS (FISH TISSUE)	5B
GREAT LAKES	40500012203	ST JOSEPH	INJ01N3_01	SAINT JOSEPH RIVER	PCBS (FISH TISSUE)	5B
GREAT LAKES	40500012203	ST JOSEPH	INJ01N3_T1002	ELLER DITCH	IMPAIRED BIOTIC COMMUNITIES	5A
GREAT LAKES	40500012203	ST JOSEPH	INJ01N3_T1002	ELLER DITCH	E. COLI	5A
GREAT LAKES	40500012204	ST JOSEPH	INJ01N4_T1002	WILLOW CREEK	E. COLI	5A
GREAT LAKES	40500012204	ST JOSEPH	INJ01N4_T1002	WILLOW CREEK	IMPAIRED BIOTIC COMMUNITIES	5A
GREAT LAKES	40500012205	ST JOSEPH	INJ01N5_01	SAINT JOSEPH RIVER	PCBS (FISH TISSUE)	5B
GREAT LAKES	40500012205	ST JOSEPH	INJ01N5_T1003	BOWMAN CREEK	E. COLI	5A
GREAT LAKES	40500012205	ST JOSEPH	INJ01N5_T1003	BOWMAN CREEK	IMPAIRED BIOTIC COMMUNITIES	5A
GREAT LAKES	40500012206	ST JOSEPH	INJ01N6_01	JUDY CREEK	E. COLI	5A
GREAT LAKES	40500012206	ST JOSEPH	INJ01N6_02	JUDY CREEK	E. COLI	5A
GREAT LAKES	40500012207	ST JOSEPH	INJ01N7_01	SAINT JOSEPH RIVER	PCBS (FISH TISSUE)	5B
GREAT LAKES	40500012208	ST JOSEPH	INJ01N8_01	SAINT JOSEPH RIVER	PCBS (FISH TISSUE)	5B
GREAT LAKES	40500012208	ST JOSEPH	INJ01N8_T1002	SAINT JOSEPH RIVER - UNNAMED TRIBUTARY	IMPAIRED BIOTIC COMMUNITIES	5A
GREAT LAKES	4050001200020	KOSCIUSKO	INJ01P1023_00	WAWASEE, LAKE	PCBS (FISH TISSUE)	5B
GREAT LAKES	4050001170030	LAGRANGE	INJ01P1025_00	OLIVER LAKE	PCBS (FISH TISSUE)	5B
GREAT LAKES	4050001170030	LAGRANGE	INJ01P1026_00	OLIN LAKE	PCBS (FISH TISSUE)	5B
GREAT LAKES	4050001090020	STEUBEN	INJ01P1036_00	SNOW LAKE	IMPAIRED BIOTIC COMMUNITIES	5A
GREAT LAKES	4050001090020	STEUBEN	INJ01P1037_00	MARSH LAKE	TOTAL MERCURY (FISH TISSUE)	5B
GREAT LAKES	4050001090020	STEUBEN	INJ01P1037_00	MARSH LAKE	IMPAIRED BIOTIC COMMUNITIES	5A

BASIN	HYDROLOGIC UNIT CODE	COUNTY	ASSESSMENT UNIT ID	ASSESSMENT UNIT NAME	CAUSE OF IMPAIRMENT	2014 IR CATEGORY
GREAT LAKES	4050001090030	STEUBEN	INJ01P1038_00	JAMES, LAKE	IMPAIRED BIOTIC COMMUNITIES	5A
GREAT LAKES	4050001090030	STEUBEN	INJ01P1038_00	JAMES, LAKE	PCBS (FISH TISSUE)	5B
GREAT LAKES	4050001090030	STEUBEN	INJ01P1039_00	JIMMERSON LAKE	IMPAIRED BIOTIC COMMUNITIES	5A
GREAT LAKES	4050001090030	STEUBEN	INJ01P1039_00	JIMMERSON LAKE	TOTAL MERCURY (FISH TISSUE)	5B
GREAT LAKES	4050001090020	STEUBEN	INJ01P1050_00	BIG OTTER LAKE	IMPAIRED BIOTIC COMMUNITIES	5A
GREAT LAKES	4050001090020	STEUBEN	INJ01P1053_00	SEVEN SISTERS LAKES	IMPAIRED BIOTIC COMMUNITIES	5A
GREAT LAKES	4050001110040	STEUBEN	INJ01P1075_00	FOX LAKE	PCBS (FISH TISSUE)	5B
GREAT LAKES	4050001110040	STEUBEN	INJ01P1080_00	LONG LAKE	PHOSPHORUS	5A
GREAT LAKES	4050001110040	STEUBEN	INJ01P1082_00	PLEASANT LAKE	PCBS (FISH TISSUE)	5B
GREAT LAKES	4050001110040	STEUBEN	INJ01P1083_00	MESERVE LAKE	IMPAIRED BIOTIC COMMUNITIES	5A
GREAT LAKES	4050001110090	DEKALB	INJ01P1088_00	UPPER STORY LAKE	PCBS (FISH TISSUE)	5B
GREAT LAKES	4050001110110	STEUBEN	INJ01P1091_00	MCCLISH LAKE	TOTAL MERCURY (FISH TISSUE)	5B
GREAT LAKES	4050001110110	LAGRANGE	INJ01P1093_00	LAKE OF THE WOODS	IMPAIRED BIOTIC COMMUNITIES	5A
GREAT LAKES	4050001110110	LAGRANGE	INJ01P1093_00	LAKE OF THE WOODS	TOTAL MERCURY (FISH TISSUE)	5B
GREAT LAKES	4050001110110	LAGRANGE	INJ01P1098_00	PRETTY LAKE	TOTAL MERCURY (FISH TISSUE)	5B
GREAT LAKES	4050001110110	LAGRANGE	INJ01P1101_00	LITTLE TURKEY LAKE	PHOSPHORUS	5A
GREAT LAKES	4050001120030	LAGRANGE	INJ01P1132_00	ROYER LAKE	IMPAIRED BIOTIC COMMUNITIES	5A
GREAT LAKES	4050001120030	LAGRANGE	INJ01P1133_00	FISH LAKE	IMPAIRED BIOTIC COMMUNITIES	5A
GREAT LAKES	4050001090060	STEUBEN	INJ01P1144_00	LIME LAKE	IMPAIRED BIOTIC COMMUNITIES	5A
GREAT LAKES	4050001120050	LAGRANGE	INJ01P1157_00	NORTH TWIN LAKE	IMPAIRED BIOTIC COMMUNITIES	5A
GREAT LAKES	4050001150050	ELKHART	INJ01P1174_00	SIMONTON LAKE	PCBS (FISH TISSUE)	5B
GREAT LAKES	4050001200020	KOSCIUSKO	INJ01P1184_00	HAMMOND LAKE	PHOSPHORUS	5A
GREAT LAKES	4050001200020	KOSCIUSKO	INJ01P1186_00	ROTHENBERGER LAKE	PHOSPHORUS	5A
GREAT LAKES	4050001200020	KOSCIUSKO	INJ01P1187_00	BARREL AND A HALF LAKE	PHOSPHORUS	5A
GREAT LAKES	4050001200010	NOBLE	INJ01P1193_00	KNAPP LAKE	IMPAIRED BIOTIC COMMUNITIES	5A
GREAT LAKES	4050001200010	NOBLE	INJ01P1195_00	HINDMAN LAKE	IMPAIRED BIOTIC COMMUNITIES	5A
GREAT LAKES	4050001200010	NOBLE	INJ01P1196_00	GORDY LAKE	IMPAIRED BIOTIC COMMUNITIES	5A

BASIN	HYDROLOGIC UNIT CODE	COUNTY	ASSESSMENT UNIT ID	ASSESSMENT UNIT NAME	CAUSE OF IMPAIRMENT	2014 IR CATEGORY
GREAT LAKES	4050001200010	NOBLE	INJ01P1198_00	VILLAGE LAKE	IMPAIRED BIOTIC COMMUNITIES	5A
GREAT LAKES	4050001180050	NOBLE	INJ01P1208_00	LOWER LONG LAKE	PHOSPHORUS	5A
GREAT LAKES	4050001180050	NOBLE	INJ01P1210_00	UPPER LONG LAKE	PHOSPHORUS	5A
GREAT LAKES	4050001180030	NOBLE	INJ01P1211_00	PORT MITCHELL LAKE	PHOSPHORUS	5A
GREAT LAKES	4050001180030	NOBLE	INJ01P1222_00	MILLER LAKE	PHOSPHORUS	5A
GREAT LAKES	4050001180010	NOBLE	INJ01P1223_00	RIVIR LAKE	PCBS (FISH TISSUE)	5B
GREAT LAKES	4050001180010	NOBLE	INJ01P1223_00	RIVIR LAKE	TOTAL MERCURY (FISH TISSUE)	5B
GREAT LAKES	4050001180010	NOBLE	INJ01P1223_00	RIVIR LAKE	PHOSPHORUS	5A
GREAT LAKES	4050001180010	NOBLE	INJ01P1224_00	MUD LAKE	PHOSPHORUS	5A
GREAT LAKES	4050001180010	NOBLE	INJ01P1226_00	SAND LAKE	PHOSPHORUS	5A
GREAT LAKES	4050001180010	NOBLE	INJ01P1228_00	DOCK LAKE	PHOSPHORUS	5A
GREAT LAKES	4050001180010	NOBLE	INJ01P1232_00	LONG LAKE	PHOSPHORUS	5A
GREAT LAKES	4050001170050	NOBLE	INJ01P1240_00	HENDERSON LAKE	PCBS (FISH TISSUE)	5B
GREAT LAKES	4050001170060	NOBLE	INJ01P1248_00	SYLVAN LAKE	PCBS (FISH TISSUE)	5B
GREAT LAKES	4050001170030	LAGRANGE	INJ01P1261_00	MESSICK LAKE	IMPAIRED BIOTIC COMMUNITIES	5A
GREAT LAKES	4050001170030	LAGRANGE	INJ01P1262_00	HACKENBURG LAKE	IMPAIRED BIOTIC COMMUNITIES	5A
GREAT LAKES	4050001170020	LAGRANGE	INJ01P1263_00	DALLAS LAKE	IMPAIRED BIOTIC COMMUNITIES	5A
GREAT LAKES	4050001170020	LAGRANGE	INJ01P1267_00	WITMER LAKE	IMPAIRED BIOTIC COMMUNITIES	5A
UPPER ILLINOIS RIVER	71200010104	ST JOSEPH	INK0114_02	POTATO CREEK (DOWNSTREAM OF WORSTER LAKE)	E. COLI	5A
UPPER ILLINOIS RIVER	71200010104	ST JOSEPH	INK0114_02	POTATO CREEK (DOWNSTREAM OF WORSTER LAKE)	PCBS (FISH TISSUE)	5B
UPPER ILLINOIS RIVER	71200010104	ST JOSEPH	INK0114_02	POTATO CREEK (UPSTREAM OF WORSTER LAKE)	IMPAIRED BIOTIC COMMUNITIES	5A
UPPER ILLINOIS RIVER	71200010105	ST JOSEPH	INK0115_01	POTATO CREEK	IMPAIRED BIOTIC COMMUNITIES	5A
UPPER ILLINOIS RIVER	71200010105	ST JOSEPH	INK0115_01	POTATO CREEK	PCBS (FISH TISSUE)	5B
UPPER ILLINOIS RIVER	71200010106	ST JOSEPH	INK0116_T1001	PINE CREEK-HORACE MILLER DITCH	PCBS (FISH TISSUE)	5B
UPPER ILLINOIS RIVER	71200010203	ST JOSEPH	INK0123_01	GEYER DITCH	PCBS (FISH TISSUE)	5B
UPPER ILLINOIS RIVER	71200010203	ST JOSEPH	INK0123_01A	GEYER DITCH - UNNAMED TRIBUTARY	PCBS (FISH TISSUE)	5B
UPPER ILLINOIS RIVER	71200010203	ST JOSEPH	INK0123_01B	GEYER DITCH - UNNAMED TRIBUTARY	PCBS (FISH TISSUE)	5B

BASIN	HYDROLOGIC UNIT CODE	COUNTY	ASSESSMENT UNIT ID	ASSESSMENT UNIT NAME	CAUSE OF IMPAIRMENT	2014 IR CATEGORY
UPPER ILLINOIS RIVER	71200010203	ST JOSEPH	INK0123_01C	GEYER DITCH - UNNAMED TRIBUTARY	PCBS (FISH TISSUE)	5B
UPPER ILLINOIS RIVER	71200010203	ST JOSEPH	INK0123_T1001	GEYER DITCH - UNNAMED TRIBUTARY	PCBS (FISH TISSUE)	5B
UPPER ILLINOIS RIVER	71200010203	ST JOSEPH	INK0123_T1002	GEYER DITCH - UNNAMED TRIBUTARY	PCBS (FISH TISSUE)	5B
UPPER ILLINOIS RIVER	71200010203	ST JOSEPH	INK0123_T1003	GEYER DITCH - UNNAMED TRIBUTAR	PCBS (FISH TISSUE)	5B
UPPER ILLINOIS RIVER	71200010203	ST JOSEPH	INK0123_T1004	GEYER DITCH - UNNAMED TRIBUTAR	PCBS (FISH TISSUE)	5B
UPPER ILLINOIS RIVER	71200010204	ST JOSEPH	INK0124_03	NIESPODZIANY DITCH	IMPAIRED BIOTIC COMMUNITIES	5A
UPPER ILLINOIS RIVER	71200010206	ST JOSEPH	INK0126_01	KANKAKEE RIVER CANAL	IMPAIRED BIOTIC COMMUNITIES	5A
UPPER ILLINOIS RIVER	71200010206	ST JOSEPH	INK0126_01	KANKAKEE RIVER CANAL	PCBS (FISH TISSUE)	5B
UPPER ILLINOIS RIVER	71200010206	ST JOSEPH	INK0126_02	KANKAKEE RIVER - UNNAMED TRIBUTARY	IMPAIRED BIOTIC COMMUNITIES	5A
UPPER ILLINOIS RIVER	71200010206	ST JOSEPH	INK0126_02A	KANKAKEE RIVER - UNNAMED TRIBUTARY	IMPAIRED BIOTIC COMMUNITIES	5A
UPPER ILLINOIS RIVER	71200010208	LAPORTE	INK0128_01A	LITTLE KANKAKEE RIVER	IMPAIRED BIOTIC COMMUNITIES	5A
UPPER ILLINOIS RIVER	71200010208	LAPORTE	INK0128_T1001	COLLINS DITCH	IMPAIRED BIOTIC COMMUNITIES	5A
UPPER ILLINOIS RIVER	71200010209	ST JOSEPH	INK0129_M1001	KANKAKEE RIVER	PCBS (FISH TISSUE)	5B
UPPER ILLINOIS RIVER	71200010209	ST JOSEPH	INK0129_M1001A	KANKAKEE RIVER CANAL - UNNAMED DITCH	PCBS (FISH TISSUE)	5B
UPPER ILLINOIS RIVER	71200010209	ST JOSEPH	INK0129_M1001B	KANKAKEE RIVER - UNNAMED TRIBUTARY	PCBS (FISH TISSUE)	5B
UPPER ILLINOIS RIVER	71200010209	ST JOSEPH	INK0129_M1001C	KANKAKEE RIVER - UNNAMED TRIBUTARY	PCBS (FISH TISSUE)	5B
UPPER ILLINOIS RIVER	71200010209	ST JOSEPH	INK0129_M1001E	KANKAKEE RIVER - UNNAMED TRIBUTARY	PCBS (FISH TISSUE)	5B
UPPER ILLINOIS RIVER	71200010209	ST JOSEPH	INK0129_M1001F	KANKAKEE RIVER - UNNAMED TRIBUTARY	PCBS (FISH TISSUE)	5B
UPPER ILLINOIS RIVER	71200010209	ST JOSEPH	INK0129_M1001G	KANKAKEE RIVER - UNNAMED TRIBUTARY	PCBS (FISH TISSUE)	5B
UPPER ILLINOIS RIVER	71200010209	ST JOSEPH	INK0129_M1001H	KANKAKEE RIVER - UNNAMED TRIBUTARY	PCBS (FISH TISSUE)	5B
UPPER ILLINOIS RIVER	71200010209	ST JOSEPH	INK0129_M1001I	KANKAKEE RIVER - UNNAMED TRIBUTARY	PCBS (FISH TISSUE)	5B
UPPER ILLINOIS RIVER	71200010209	LAPORTE	INK0129_T1001	RHODA DITCH	PCBS (FISH TISSUE)	5B
UPPER ILLINOIS RIVER	71200010209	ST JOSEPH	INK0129_T1001A	RHODA DITCH - UNNAMED TRIBUTARY	PCBS (FISH TISSUE)	5B
UPPER ILLINOIS RIVER	71200010209	LAPORTE	INK0129_T1002	BARRINGER DITCH	PCBS (FISH TISSUE)	5B
UPPER ILLINOIS RIVER	71200010209	ST JOSEPH	INK0129_T1003	KALE LAKE INLET	PCBS (FISH TISSUE)	5B
UPPER ILLINOIS RIVER	71200010305	ST JOSEPH	INK0135_01	BUNCH DITCH, WEST BRANCH	IMPAIRED BIOTIC COMMUNITIES	5A

BASIN	HYDROLOGIC UNIT CODE	COUNTY	ASSESSMENT UNIT ID	ASSESSMENT UNIT NAME	CAUSE OF IMPAIRMENT	2014 IR CATEGORY
UPPER ILLINOIS RIVER	71200010305	ST JOSEPH	INK0135_01A	BUNCH DITCH, WEST BRANCH - UNNAMED TRIBUTARY	IMPAIRED BIOTIC COMMUNITIES	5A
UPPER ILLINOIS RIVER	71200010305	ST JOSEPH	INK0135_02	BUNCH DITCH, EAST BRANCH	IMPAIRED BIOTIC COMMUNITIES	5A
UPPER ILLINOIS RIVER	71200010305	MARSHALL	INK0135_T1001	MATTINGLY DITCH	IMPAIRED BIOTIC COMMUNITIES	5A
UPPER ILLINOIS RIVER	71200010306	KOSCIUSKO	INK0136_T1001	LAKE ARM	E. COLI	5A
UPPER ILLINOIS RIVER	71200010306	KOSCIUSKO	INK0136_T1001	LAKE ARM	DISSOLVED OXYGEN	5A
UPPER ILLINOIS RIVER	71200010306	KOSCIUSKO	INK0136_T1001	LAKE ARM	IMPAIRED BIOTIC COMMUNITIES	5A
UPPER ILLINOIS RIVER	71200010306	KOSCIUSKO	INK0136_T1001	LAKE ARM	NUTRIENTS	5A
UPPER ILLINOIS RIVER	71200010306	KOSCIUSKO	INK0136_T1001	LAKE ARM	PH	5A
UPPER ILLINOIS RIVER	71200010403	LAPORTE	INK0143_01	TRAVIS DITCH	IMPAIRED BIOTIC COMMUNITIES	5A
UPPER ILLINOIS RIVER	71200010403	LAPORTE	INK0143_01A	TRAVIS DITCH - UNNAMED TRIBUTARY	IMPAIRED BIOTIC COMMUNITIES	5A
UPPER ILLINOIS RIVER	71200010405	LAPORTE	INK0145_M1002	KANKAKEE RIVER	IMPAIRED BIOTIC COMMUNITIES	5A
UPPER ILLINOIS RIVER	71200010405	LAPORTE	INK0145_M1002	KANKAKEE RIVER	PCBS (FISH TISSUE)	5B
UPPER ILLINOIS RIVER	71200010407	LA PORTE	INK0147_T1002	MILL CREEK - UNNAMED TRIBUTARY	E. COLI	5A
UPPER ILLINOIS RIVER	71200010408	STARKE	INK0148_M1003	KANKAKEE RIVER	IMPAIRED BIOTIC COMMUNITIES	5A
UPPER ILLINOIS RIVER	71200010408	STARKE	INK0148_M1003	KANKAKEE RIVER	PCBS (FISH TISSUE)	5B
UPPER ILLINOIS RIVER	71200010503	MARSHALL	INK0153_01	YELLOW RIVER	PCBS (FISH TISSUE)	5B
UPPER ILLINOIS RIVER	71200010503	MARSHALL	INK0153_T1001	CLIFTON BRANCH	PCBS (FISH TISSUE)	5B
UPPER ILLINOIS RIVER	71200010503	MARSHALL	INK0153_T1002	LOWRY DITCH	PCBS (FISH TISSUE)	5B
UPPER ILLINOIS RIVER	7120001060060	STARKE	INK0155_03	YELLOW RIVER	PCBS (FISH TISSUE)	5B
UPPER ILLINOIS RIVER	71200010505	STARKE	INK0155_03A	YELLOW RIVER - UNNAMED DITCH (OAK GROVE, IN)	PCBS (FISH TISSUE)	5B
UPPER ILLINOIS RIVER	71200010505	STARKE	INK0155_T1004	YELLOW RIVER - UNNAMED TRIBUTARY DITCH	PCBS (FISH TISSUE)	5B
UPPER ILLINOIS RIVER	71200010505	STARKE	INK0155_T1005	BOLEN DITCH	PCBS (FISH TISSUE)	5B
UPPER ILLINOIS RIVER	71200010505	STARKE	INK0155_T1006	YELLOW RIVER - UNNAMED TRIBUTARY	PCBS (FISH TISSUE)	5B
UPPER ILLINOIS RIVER	71200010506	STARKE	INK0156_01	YELLOW RIVER	PCBS (FISH TISSUE)	5B
UPPER ILLINOIS RIVER	71200010506	STARKE	INK0156_T1001	YELLOW RIVER - UNNAMED TRIBUTARY	PCBS (FISH TISSUE)	5B
UPPER ILLINOIS RIVER	71200010506	STARKE	INK0156_T1002	CANNON DITCH	PCBS (FISH TISSUE)	5B

BASIN	HYDROLOGIC UNIT CODE	COUNTY	ASSESSMENT UNIT ID	ASSESSMENT UNIT NAME	CAUSE OF IMPAIRMENT	2014 IR CATEGORY
UPPER ILLINOIS RIVER	71200010506	STARKE	INK0156_T1003	CAVANAUGH DITCH	PCBS (FISH TISSUE)	5B
UPPER ILLINOIS RIVER	71200010704	STARKE	INK0174_M1004	KANKAKEE RIVER	IMPAIRED BIOTIC COMMUNITIES	5A
UPPER ILLINOIS RIVER	71200010704	STARKE	INK0174_M1004	KANKAKEE RIVER	PCBS (FISH TISSUE)	5B
UPPER ILLINOIS RIVER	71200010705	STARKE	INK0175_M1005	KANKAKEE RIVER	IMPAIRED BIOTIC COMMUNITIES	5A
UPPER ILLINOIS RIVER	71200010705	STARKE	INK0175_M1005	KANKAKEE RIVER - UNNAMED TRIBUTARY	PCBS (FISH TISSUE)	5B
UPPER ILLINOIS RIVER	71200010804	LA PORTE	INK0184_01	PITNER DITCH	E. COLI	5A
UPPER ILLINOIS RIVER	71200010806	STARKE	INK0186_M1006	KANKAKEE RIVER	PCBS (FISH TISSUE)	5B
UPPER ILLINOIS RIVER	71200010806	STARKE	INK0186_M1006	KANKAKEE RIVER	IMPAIRED BIOTIC COMMUNITIES	5A
UPPER ILLINOIS RIVER	71200010807	LAPORTE	INK0187_M1007	KANKAKEE RIVER	PCBS (FISH TISSUE)	5B
UPPER ILLINOIS RIVER	71200010807	JASPER	INK0187_M1007	KANKAKEE RIVER	IMPAIRED BIOTIC COMMUNITIES	5A
UPPER ILLINOIS RIVER	71200010809	JASPER	INK0189_M1008	KANKAKEE RIVER	PCBS (FISH TISSUE)	5B
UPPER ILLINOIS RIVER	71200010809	PORTER	INK0189_M1008A	KANKAKEE RIVER - UNNAMED TRIBUTARY	PCBS (FISH TISSUE)	5B
UPPER ILLINOIS RIVER	71200010809	PORTER	INK0189_M1008B	KANKAKEE RIVER - UNNAMED TRIBUTARY	PCBS (FISH TISSUE)	5B
UPPER ILLINOIS RIVER	71200010809	PORTER	INK0189_M1008C	KANKAKEE RIVER - UNNAMED TRIBUTARY	PCBS (FISH TISSUE)	5B
UPPER ILLINOIS RIVER	71200010901	JASPER	INK0191_01	WOLF CREEK	PCBS (FISH TISSUE)	5B
UPPER ILLINOIS RIVER	71200010901	JASPER	INK0191_T1001	LATERAL NO. 77	PCBS (FISH TISSUE)	5B
UPPER ILLINOIS RIVER	71200010901	JASPER	INK0191_T1002	SCHRADER DITCH	PCBS (FISH TISSUE)	5B
UPPER ILLINOIS RIVER	71200010901	JASPER	INK0191_T1003	WOLF CREEK - UNNAMED TRIBUTARY (WHEATFIELD, IN)	PCBS (FISH TISSUE)	5B
UPPER ILLINOIS RIVER	71200010902	JASPER	INK0192_01	WOLF CREEK	PCBS (FISH TISSUE)	5B
UPPER ILLINOIS RIVER	71200010902	JASPER	INK0192_01	WOLF CREEK	DISSOLVED OXYGEN	5A
UPPER ILLINOIS RIVER	71200010902	JASPER	INK0192_T1001	WOLF CREEK	PCBS (FISH TISSUE)	5B
UPPER ILLINOIS RIVER	71200010902	JASPER	INK0192_T1002	WOLF CREEK	PCBS (FISH TISSUE)	5B
UPPER ILLINOIS RIVER	71200010903	JASPER	INK0193_01	HODGE DITCH	DISSOLVED OXYGEN	5A
UPPER ILLINOIS RIVER	71200010903	JASPER	INK0193_02	HODGE DITCH	DISSOLVED OXYGEN	5A
UPPER ILLINOIS RIVER	71200010903	JASPER	INK0193_T1001	JAMES DITCH	DISSOLVED OXYGEN	5A
UPPER ILLINOIS RIVER	71200010903	JASPER	INK0193_T1002	DELEHANTY DITCH	DISSOLVED OXYGEN	5A

BASIN	HYDROLOGIC UNIT CODE	COUNTY	ASSESSMENT UNIT ID	ASSESSMENT UNIT NAME	CAUSE OF IMPAIRMENT	2014 IR CATEGORY
UPPER ILLINOIS RIVER	71200010903	JASPER	INK0193_T1003	JAMES DITCH	IMPAIRED BIOTIC COMMUNITIES	5A
UPPER ILLINOIS RIVER	71200010903	JASPER	INK0193_T1003	JAMES DITCH	DISSOLVED OXYGEN	5A
UPPER ILLINOIS RIVER	71200011001	LA PORTE	INK01A1_03	SLOCUM DITCH	IMPAIRED BIOTIC COMMUNITIES	5A
UPPER ILLINOIS RIVER	71200011002	PORTER	INK01A2_01	CROOKED CREEK, WEST BRANCH	IMPAIRED BIOTIC COMMUNITIES	5A
UPPER ILLINOIS RIVER	71200011002	PORTER	INK01A2_T1001	CROOKED CREEK, WEST BRANCH - UNNAMED TRIBUTARY	IMPAIRED BIOTIC COMMUNITIES	5A
UPPER ILLINOIS RIVER	71200011003	PORTER	INK01A3_03	CROOKED CREEK - UNNAMED TRIBUTARY	IMPAIRED BIOTIC COMMUNITIES	5A
UPPER ILLINOIS RIVER	71200011003	PORTER	INK01A3_03	CROOKED CREEK - UNNAMED TRIBUTARY	PCBS (FISH TISSUE)	5B
UPPER ILLINOIS RIVER	71200011003	LAPORTE	INK01A3_T1005	FORBES DITCH	IMPAIRED BIOTIC COMMUNITIES	5A
UPPER ILLINOIS RIVER	71200011003	LAPORTE	INK01A3_T1006	CROOKED CREEK	IMPAIRED BIOTIC COMMUNITIES	5A
UPPER ILLINOIS RIVER	71200011004	PORTER	INK01A4_01	CROOKED CREEK	E. COLI	5A
UPPER ILLINOIS RIVER	71200011004	PORTER	INK01A4_01	CROOKED CREEK	PCBS (FISH TISSUE)	5B
UPPER ILLINOIS RIVER	71200011004	PORTER	INK01A4_01	CROOKED CREEK	IMPAIRED BIOTIC COMMUNITIES	5A
UPPER ILLINOIS RIVER	71200011004	PORTER	INK01A4_T1001	CROOKED CREEK	IMPAIRED BIOTIC COMMUNITIES	5A
UPPER ILLINOIS RIVER	71200011004	PORTER	INK01A4_T1002	KOSELKE DITCH - UNNAMED TRIBUTARY	IMPAIRED BIOTIC COMMUNITIES	5A
UPPER ILLINOIS RIVER	71200011004	PORTER	INK01A4_T1003	KOSELKE DITCH	IMPAIRED BIOTIC COMMUNITIES	5A
UPPER ILLINOIS RIVER	71200011004	PORTER	INK01A4_T1003A	KOSELKE DITCH - UNNAMED TRIBUTARY	IMPAIRED BIOTIC COMMUNITIES	5A
UPPER ILLINOIS RIVER	71200011006	PORTER	INK01A6_01	HEINOLD DITCH - UNNAMED TRIBUTARY	PCBS (FISH TISSUE)	5B
UPPER ILLINOIS RIVER	71200011007	PORTER	INK01A7_01	COBB DITCH	E. COLI	5A
UPPER ILLINOIS RIVER	71200011007	PORTER	INK01A7_01	COBB DITCH	IMPAIRED BIOTIC COMMUNITIES	5A
UPPER ILLINOIS RIVER	71200011007	PORTER	INK01A7_02	COBB DITCH	IMPAIRED BIOTIC COMMUNITIES	5A
UPPER ILLINOIS RIVER	71200011007	PORTER	INK01A7_03	LUDINGTON DITCH	IMPAIRED BIOTIC COMMUNITIES	5A
UPPER ILLINOIS RIVER	71200011007	PORTER	INK01A7_T1001	SELVERS CREEK	E. COLI	5A
UPPER ILLINOIS RIVER	71200011007	PORTER	INK01A7_T1001	SELVERS CREEK	IMPAIRED BIOTIC COMMUNITIES	5A
UPPER ILLINOIS RIVER	71200011010	PORTER	INK01AA_M1009	KANKAKEE RIVER	PCBS (FISH TISSUE)	5B
UPPER ILLINOIS RIVER	71200011010	PORTER	INK01AA_T1002	BREYFOGEL DITCH	IMPAIRED BIOTIC COMMUNITIES	5A
UPPER ILLINOIS RIVER	71200011010	PORTER	INK01AA_T1003	COBB CREEK - UNNAMED TRIBUTARY (HEBRON, IN)	IMPAIRED BIOTIC COMMUNITIES	5A

BASIN	HYDROLOGIC UNIT CODE	COUNTY	ASSESSMENT UNIT ID	ASSESSMENT UNIT NAME	CAUSE OF IMPAIRMENT	2014 IR CATEGORY
UPPER ILLINOIS RIVER	71200011103	NEWTON	INK01B3_01	HIBLER DITCH - UNNAMED TRIBUTARY	PCBS (FISH TISSUE)	5B
UPPER ILLINOIS RIVER	71200011103	NEWTON	INK01B3_M1010	KANKAKEE RIVER	PCBS (FISH TISSUE)	5B
UPPER ILLINOIS RIVER	71200011204	LAKE	INK01C4_06	WILLIAMS DITCH	PCBS (FISH TISSUE)	5B
UPPER ILLINOIS RIVER	71200011205	NEWTON	INK01C5_M1011	KANKAKEE RIVER	PCBS (FISH TISSUE)	5B
UPPER ILLINOIS RIVER	71200011205	LAKE	INK01C5_M1011A	KANKAKEE RIVER - UNNAMED TRIBUTARY	PCBS (FISH TISSUE)	5B
UPPER ILLINOIS RIVER	71200011205	LAKE	INK01C5_M1011B	KANKAKEE RIVER - UNNAMED TRIBUTARY	PCBS (FISH TISSUE)	5B
UPPER ILLINOIS RIVER	71200011205	LAKE	INK01C5_T1001	KANKAKEE RIVER - UNNAMED TRIBUTARY	PCBS (FISH TISSUE)	5B
UPPER ILLINOIS RIVER	71200011205	LAKE	INK01C5_T1002	KANKAKEE RIVER - UNNAMED TRIBUTARY	PCBS (FISH TISSUE)	5B
UPPER ILLINOIS RIVER	71200011205	NEWTON	INK01C5_T1003	BOGUS ISLAND DITCH	PCBS (FISH TISSUE)	5B
UPPER ILLINOIS RIVER	71200011205	LAKE	INK01C5_T1004	KANKAKEE RIVER - UNNAMED TRIBUTARY	PCBS (FISH TISSUE)	5B
UPPER ILLINOIS RIVER	71200011205	LAKE	INK01C5_T1005	BEST DITCH	PCBS (FISH TISSUE)	5B
UPPER ILLINOIS RIVER	71200011301	LAKE	INK01D1_04	STONY RUN, EAST BRANCH	IMPAIRED BIOTIC COMMUNITIES	5A
UPPER ILLINOIS RIVER	71200011301	LAKE	INK01D1_T1004	STONY RUN, EAST BRANCH - UNNAMED TRIBUTARY	CHLORIDE	5A
UPPER ILLINOIS RIVER	71200011301	LAKE	INK01D1_T1004	STONY RUN, EAST BRANCH - UNNAMED TRIBUTARY	NUTRIENTS	5A
UPPER ILLINOIS RIVER	71200011302	LAKE	INK01D2_03	STONY RUN HEADWATER	IMPAIRED BIOTIC COMMUNITIES	5A
UPPER ILLINOIS RIVER	71200011305	LAKE	INK01D5_01	SINGLETON DITCH	IMPAIRED BIOTIC COMMUNITIES	5A
UPPER ILLINOIS RIVER	71200011305	LAKE	INK01D5_T1001	LITTLE DITCH	IMPAIRED BIOTIC COMMUNITIES	5A
UPPER ILLINOIS RIVER	71200011305	LAKE	INK01D5_T1002	BRYANT DITCH	IMPAIRED BIOTIC COMMUNITIES	5A
UPPER ILLINOIS RIVER	71200011305	LAKE	INK01D5_T1003	VANATTI DITCH	IMPAIRED BIOTIC COMMUNITIES	5A
UPPER ILLINOIS RIVER	71200011306	LAKE	INK01D6_05	CEDAR CREEK	IMPAIRED BIOTIC COMMUNITIES	5A
UPPER ILLINOIS RIVER	71200011306	LAKE	INK01D6_06	CEDAR LAKE (DOWNSTREAM OF CEDAR LAKE)	IMPAIRED BIOTIC COMMUNITIES	5A
UPPER ILLINOIS RIVER	71200011306	LAKE	INK01D6_07	CEDAR CREEK	IMPAIRED BIOTIC COMMUNITIES	5A
UPPER ILLINOIS RIVER	71200011306	LAKE	INK01D6_T1004	FOSS DITCH	IMPAIRED BIOTIC COMMUNITIES	5A
UPPER ILLINOIS RIVER	71200011307	LAKE	INK01D7_03	BROWN DITCH	IMPAIRED BIOTIC COMMUNITIES	5A
UPPER ILLINOIS RIVER	71200011307	LAKE	INK01D7_04	BROWN DITCH	IMPAIRED BIOTIC COMMUNITIES	5A
UPPER ILLINOIS RIVER	71200011307	LAKE	INK01D7_T1004	BROWN DITCH - UNNAMED TRIBUTARY	IMPAIRED BIOTIC COMMUNITIES	5A

BASIN	HYDROLOGIC UNIT CODE	COUNTY	ASSESSMENT UNIT ID	ASSESSMENT UNIT NAME	CAUSE OF IMPAIRMENT	2014 IR CATEGORY
UPPER ILLINOIS RIVER	71200011307	LAKE	INK01D7_T1005	TULLY DITCH	IMPAIRED BIOTIC COMMUNITIES	5A
UPPER ILLINOIS RIVER	71200011307	LAKE	INK01D7_T1005	TULLY DITCH	DISSOLVED OXYGEN	5A
UPPER ILLINOIS RIVER	71200011308	LAKE	INK01D8_T1006	BULL RUN	NUTRIENTS	5A
UPPER ILLINOIS RIVER	71200011308	LAKE	INK01D8_T1009	WEST CREEK - UNNAMED TRIBUTARY	IMPAIRED BIOTIC COMMUNITIES	5A
UPPER ILLINOIS RIVER	71200011308	LAKE	INK01D8_T1010	WEST CREEK - UNNAMED TRIBUTARY	IMPAIRED BIOTIC COMMUNITIES	5A
UPPER ILLINOIS RIVER	71200011309	LAKE	INK01D9_03	WEST CREEK	E. COLI	5A
UPPER ILLINOIS RIVER	71200011309	LAKE	INK01D9_03	WEST CREEK	IMPAIRED BIOTIC COMMUNITIES	5A
UPPER ILLINOIS RIVER	71200011309	LAKE	INK01D9_T1009	WEST CREEK - UNNAMED TRIBUTARY	IMPAIRED BIOTIC COMMUNITIES	5A
UPPER ILLINOIS RIVER	71200011309	LAKE	INK01D9_T1010	WEST CREEK - UNNAMED TRIBUTARY	IMPAIRED BIOTIC COMMUNITIES	5A
UPPER ILLINOIS RIVER	71200011309	LAKE	INK01D9_T1011	WEST CREEK - UNNAMED TRIBUTARY	IMPAIRED BIOTIC COMMUNITIES	5A
UPPER ILLINOIS RIVER	71200011309	LAKE	INK01D9_T1012	WEST CREEK - UNNAMED TRIBUTARY	IMPAIRED BIOTIC COMMUNITIES	5A
UPPER ILLINOIS RIVER	71200011309	LAKE	INK01D9_T1013	WEST CREEK - UNNAMED TRIBUTARY	IMPAIRED BIOTIC COMMUNITIES	5A
UPPER ILLINOIS RIVER	71200011309	LAKE	INK01D9_T1014	WEST CREEK - UNNAMED TRIBUTARY	IMPAIRED BIOTIC COMMUNITIES	5A
UPPER ILLINOIS RIVER	71200011309	LAKE	INK01D9_T1014A	WEST CREEK - UNNAMED TRIBUTARY	IMPAIRED BIOTIC COMMUNITIES	5A
UPPER ILLINOIS RIVER	71200011309	LAKE	INK01D9_T1015	WEST CREEK - UNNAMED TRIBUTARY	IMPAIRED BIOTIC COMMUNITIES	5A
UPPER ILLINOIS RIVER	71200011310	LAKE	INK01DA_T1001	WEST CREEK - UNNAMED TRIBUTARY	IMPAIRED BIOTIC COMMUNITIES	5A
UPPER ILLINOIS RIVER	71200011311	LAKE	INK01DB_T1001	BRUCE DITCH	IMPAIRED BIOTIC COMMUNITIES	5A
UPPER ILLINOIS RIVER	71200011311	LAKE	INK01DB_T1002	BRUCE DITCH - UNNAMED TRIBUTARY	IMPAIRED BIOTIC COMMUNITIES	5A
UPPER ILLINOIS RIVER	71200011311	LAKE	INK01DB_T1003	BAILEY DITCH	IMPAIRED BIOTIC COMMUNITIES	5A
UPPER ILLINOIS RIVER	7120001130060	LAKE	INK01P1022_00	CEDAR LAKE	PCBS (FISH TISSUE)	5B
UPPER ILLINOIS RIVER	7120001030050	LAPORTE	INK01P1031_00	STONE LAKE	PCBS (FISH TISSUE)	5B
UPPER ILLINOIS RIVER	7120001040010	STARKE	INK01P1036_00	KOONTZ LAKE	PHOSPHORUS	5A
UPPER ILLINOIS RIVER	7120001060080	MARSHALL	INK01P1037_00	LAWRENCE LAKE	IMPAIRED BIOTIC COMMUNITIES	5A
UPPER ILLINOIS RIVER	7120001060080	MARSHALL	INK01P1038_00	MYERS LAKE	IMPAIRED BIOTIC COMMUNITIES	5A
UPPER ILLINOIS RIVER	7120001060080	MARSHALL	INK01P1040_00	COOK LAKE	PHOSPHORUS	5A
UPPER ILLINOIS RIVER	7120001060080	MARSHALL	INK01P1041_00	KREIGHBAUM LAKE	PHOSPHORUS	5A

BASIN	HYDROLOGIC UNIT CODE	COUNTY	ASSESSMENT UNIT ID	ASSESSMENT UNIT NAME	CAUSE OF IMPAIRMENT	2014 IR CATEGORY
UPPER ILLINOIS RIVER	7120001010050	ST JOSEPH	INK01P1055_00	NORTH CHAIN LAKE	PCBS (FISH TISSUE)	5B
UPPER ILLINOIS RIVER	7120001010050	ST JOSEPH	INK01P1055_00	NORTH CHAIN LAKE	TOTAL MERCURY (FISH TISSUE)	5B
UPPER ILLINOIS RIVER	7120001010130	LAPORTE	INK01P1059_00	UPPER FISH LAKE	PHOSPHORUS	5A
UPPER ILLINOIS RIVER	7120001010130	LAPORTE	INK01P1060_00	LOWER FISH LAKE	PCBS (FISH TISSUE)	5B
UPPER ILLINOIS RIVER	7120001020040	ST JOSEPH	INK01P1066_00	WORSTER LAKE	PCBS (FISH TISSUE)	5B
UPPER ILLINOIS RIVER	7120001050060	ST JOSEPH	INK01P1068_00	PLEASANT LAKE	PHOSPHORUS	5A
UPPER ILLINOIS RIVER	7120001050060	ST JOSEPH	INK01P1069_00	RIDDLES LAKE	PHOSPHORUS	5A
UPPER ILLINOIS RIVER	7120001050090	MARSHALL	INK01P1073_00	LAKE OF THE WOODS	PHOSPHORUS	5A
UPPER ILLINOIS RIVER	7120001050090	MARSHALL	INK01P1073_00	LAKE OF THE WOODS	PCBS (FISH TISSUE)	5B
UPPER ILLINOIS RIVER	7120001060070	MARSHALL	INK01P1074_00	GILBERT LAKE	PHOSPHORUS	5A
UPPER ILLINOIS RIVER	7120001060070	MARSHALL	INK01P1075_00	FLAT LAKE	PHOSPHORUS	5A
UPPER ILLINOIS RIVER	7120001060010	MARSHALL	INK01P1076_00	DIXON LAKE	PHOSPHORUS	5A
UPPER ILLINOIS RIVER	7120001070010	STARKE	INK01P1078_00	BASS LAKE	PCBS (FISH TISSUE)	5B
UPPER ILLINOIS RIVER	7120001090060	PORTER	INK01P1089_00	FLINT LAKE	PCBS (FISH TISSUE)	5B
UPPER ILLINOIS RIVER	7120001090060	PORTER	INK01P1089_00	FLINT LAKE	TOTAL MERCURY (FISH TISSUE)	5B
UPPER ILLINOIS RIVER	7120001090060	PORTER	INK01P1091_00	LONG LAKE	PCBS (FISH TISSUE)	5B
UPPER ILLINOIS RIVER	7120001090060	PORTER	INK01P1091_00	LONG LAKE	TOTAL MERCURY (FISH TISSUE)	5B
UPPER ILLINOIS RIVER	71200020204	JASPER	INK0224_01	CARPENTER CREEK	CHLORIDE	5A
UPPER ILLINOIS RIVER	71200020204	JASPER	INK0224_01	CARPENTER CREEK	NUTRIENTS	5A
UPPER ILLINOIS RIVER	71200020205	JASPER	INK0225_02	CARPENTER CREEK	CHLORIDE	5A
UPPER ILLINOIS RIVER	71200020205	JASPER	INK0225_02	CARPENTER CREEK	DISSOLVED OXYGEN	5A
UPPER ILLINOIS RIVER	71200020205	JASPER	INK0225_02	CARPENTER CREEK	NUTRIENTS	5A
UPPER ILLINOIS RIVER	71200020205	JASPER	INK0225_T1011	MAY DITCH	IMPAIRED BIOTIC COMMUNITIES	5A
UPPER ILLINOIS RIVER	71200020206	JASPER	INK0226_05	SLOUGH CREEK	PCBS (FISH TISSUE)	5B
UPPER ILLINOIS RIVER	71200020206	JASPER	INK0226_T1001	SLOUGH CREEK	PCBS (FISH TISSUE)	5B
UPPER ILLINOIS RIVER	71200020206	JASPER	INK0226_T1002	BICE DITCH	PCBS (FISH TISSUE)	5B

BASIN	HYDROLOGIC UNIT CODE	COUNTY	ASSESSMENT UNIT ID	ASSESSMENT UNIT NAME	CAUSE OF IMPAIRMENT	2014 IR CATEGORY
UPPER ILLINOIS RIVER	71200020206	JASPER	INK0226_T1005	SLOUGH CREEK-UNNAMED TRIBUTARY	PCBS (FISH TISSUE)	5B
UPPER ILLINOIS RIVER	71200020301	JASPER	INK0231_T1002	ROWAN DITCH	DISSOLVED OXYGEN	5A
UPPER ILLINOIS RIVER	71200020301	JASPER	INK0231_T1002	ROWAN DITCH	NUTRIENTS	5A
UPPER ILLINOIS RIVER	71200020305	JASPER	INK0235_01	IROQUOIS RIVER	PCBS (FISH TISSUE)	5B
UPPER ILLINOIS RIVER	71200020305	JASPER	INK0235_02	IROQUOIS RIVER	PCBS (FISH TISSUE)	5B
UPPER ILLINOIS RIVER	71200020401	NEWTON	INK0241_01	CURTIS CREEK	IMPAIRED BIOTIC COMMUNITIES	5A
UPPER ILLINOIS RIVER	71200020401	NEWTON	INK0241_01	CURTIS CREEK	NUTRIENTS	5A
UPPER ILLINOIS RIVER	71200020401	NEWTON	INK0241_01	CURTIS CREEK	DISSOLVED OXYGEN	5A
UPPER ILLINOIS RIVER	71200020401	NEWTON	INK0241_01	CURTIS CREEK	CHLORIDE	5A
UPPER ILLINOIS RIVER	71200020401	JASPER	INK0241_T1004	YEOMAN DITCH	DISSOLVED OXYGEN	5A
UPPER ILLINOIS RIVER	71200020401	JASPER	INK0241_T1004	YEOMAN DITCH	NUTRIENTS	5A
UPPER ILLINOIS RIVER	71200020401	JASPER	INK0241_T1004	YEOMAN DITCH	CHLORIDE	5A
UPPER ILLINOIS RIVER	71200020402	JASPER	INK0242_01	IROQUOIS RIVER	PCBS (FISH TISSUE)	5B
UPPER ILLINOIS RIVER	71200020402	JASPER	INK0242_01	IROQUOIS RIVER	CHLORIDE	5A
UPPER ILLINOIS RIVER	71200020402	JASPER	INK0242_01	IROQUOIS RIVER	DISSOLVED OXYGEN	5A
UPPER ILLINOIS RIVER	71200020402	NEWTON	INK0242_01	IROQUOIS RIVER	IMPAIRED BIOTIC COMMUNITIES	5A
UPPER ILLINOIS RIVER	71200020402	JASPER	INK0242_01	IROQUOIS RIVER	NUTRIENTS	5A
UPPER ILLINOIS RIVER	71200020403	NEWTON	INK0243_T1003	WEIS DITCH	IMPAIRED BIOTIC COMMUNITIES	5A
UPPER ILLINOIS RIVER	71200020403	NEWTON	INK0243_T1003	WEIS DITCH	DISSOLVED OXYGEN	5A
UPPER ILLINOIS RIVER	71200020405	NEWTON	INK0245_01	IROQUOIS RIVER	IMPAIRED BIOTIC COMMUNITIES	5A
UPPER ILLINOIS RIVER	71200020405	NEWTON	INK0245_01	IROQUOIS RIVER	PCBS (FISH TISSUE)	5B
UPPER ILLINOIS RIVER	71200020405	JASPER	INK0245_T1002	SIMONIN DITCH	DISSOLVED OXYGEN	5A
UPPER ILLINOIS RIVER	71200020501	NEWTON	INK0251_01	THOMPSON DITCH	DISSOLVED OXYGEN	5A
UPPER ILLINOIS RIVER	71200020501	NEWTON	INK0251_01	THOMPSON DITCH	NUTRIENTS	5A
UPPER ILLINOIS RIVER	71200020501	NEWTON	INK0251_02	CHIZUM DITCH	IMPAIRED BIOTIC COMMUNITIES	5A
UPPER ILLINOIS RIVER	71200020501	NEWTON	INK0251_02	CHIZUM DITCH	NUTRIENTS	5A

BASIN	HYDROLOGIC UNIT CODE	COUNTY	ASSESSMENT UNIT ID	ASSESSMENT UNIT NAME	CAUSE OF IMPAIRMENT	2014 IR CATEGORY
UPPER ILLINOIS RIVER	71200020501	NEWTON	INK0251_02	CHIZUM DITCH	DISSOLVED OXYGEN	5A
UPPER ILLINOIS RIVER	71200020502	NEWTON	INK0252_03	HAMBRIDGE DITCH	IMPAIRED BIOTIC COMMUNITIES	5A
UPPER ILLINOIS RIVER	71200020502	NEWTON	INK0252_04	WHALEY DITCH	IMPAIRED BIOTIC COMMUNITIES	5A
UPPER ILLINOIS RIVER	71200020503	NEWTON	INK0253_01	IROQUOIS RIVER-UNNAMED TRIBUTARY	PCBS (FISH TISSUE)	5B
UPPER ILLINOIS RIVER	71200020504	NEWTON	INK0254_01	MONTGOMERY DITCH	E. COLI	5A
UPPER ILLINOIS RIVER	71200020504	BENTON	INK0254_T1001	MONTGOMERY DITCH	IMPAIRED BIOTIC COMMUNITIES	5A
UPPER ILLINOIS RIVER	71200020505	NEWTON	INK0255_T1005	TALLEY DITCH	IMPAIRED BIOTIC COMMUNITIES	5A
UPPER ILLINOIS RIVER	71200020505	NEWTON	INK0255_T1007	MONTGOMERY DITCH	DISSOLVED OXYGEN	5A
UPPER ILLINOIS RIVER	71200020505	NEWTON	INK0255_T1007	MONTGOMERY DITCH	NUTRIENTS	5A
UPPER ILLINOIS RIVER	71200020505	NEWTON	INK0255_T1007	MONTGOMERY DITCH	IMPAIRED BIOTIC COMMUNITIES	5A
UPPER ILLINOIS RIVER	71200020505	NEWTON	INK0255_T1008	MORRISON DITCH	DISSOLVED OXYGEN	5A
UPPER ILLINOIS RIVER	71200020505	NEWTON	INK0255_T1008	MORRISON DITCH	IMPAIRED BIOTIC COMMUNITIES	5A
UPPER ILLINOIS RIVER	71200020505	NEWTON	INK0255_T1008	MORRISON DITCH	NUTRIENTS	5A
UPPER ILLINOIS RIVER	71200020507	NEWTON	INK0257_04	IROQUOIS RIVER	PCBS (FISH TISSUE)	5B
UPPER ILLINOIS RIVER	71200020704	BENTON	INK0274_T1001	MINIER LATERAL	E. COLI	5A
UPPER ILLINOIS RIVER	71200020705	BENTON	INK0275_01	SUGAR CREEK	PCBS (FISH TISSUE)	5B
UPPER ILLINOIS RIVER	71200020705	BENTON	INK0275_T1001	SUGAR CREEK-UNNAMED TRIBUTARY	PCBS (FISH TISSUE)	5B
UPPER ILLINOIS RIVER	71200020705	BENTON	INK0275_T1002	SUGAR CREEK-UNNAMED TRIBUTARY	PCBS (FISH TISSUE)	5B
UPPER ILLINOIS RIVER	71200020705	BENTON	INK0275_T1003	SUGAR CREEK-UNNAMED TRIBUTARY	PCBS (FISH TISSUE)	5B
UPPER ILLINOIS RIVER	71200020705	BENTON	INK0275_T1004	SUGAR CREEK-UNNAMED TRIBUTARY	PCBS (FISH TISSUE)	5B
UPPER ILLINOIS RIVER	71200020705	BENTON	INK0275_T1005	SUGAR CREEK-UNNAMED TRIBUTARY	PCBS (FISH TISSUE)	5B
UPPER ILLINOIS RIVER	71200020705	BENTON	INK0275_T1006	SUGAR CREEK-UNNAMED TRIBUTARY	PCBS (FISH TISSUE)	5B
UPPER ILLINOIS RIVER	71200021301	NEWTON	INK02D1_02	WENTWORTH CREEK	IMPAIRED BIOTIC COMMUNITIES	5A
UPPER ILLINOIS RIVER	71200021302	NEWTON	INK02D2_01	BEAVER CREEK	IMPAIRED BIOTIC COMMUNITIES	5A
UPPER ILLINOIS RIVER	71200021302	NEWTON	INK02D2_01	BEAVER CREEK	PCBS (FISH TISSUE)	5B
UPPER ILLINOIS RIVER	71200021302	NEWTON	INK02D2_T1001	SHEEP DITCH	PCBS (FISH TISSUE)	5B

BASIN	HYDROLOGIC UNIT CODE	COUNTY	ASSESSMENT UNIT ID	ASSESSMENT UNIT NAME	CAUSE OF IMPAIRMENT	2014 IR CATEGORY
UPPER ILLINOIS RIVER	71200021302	NEWTON	INK02D2_T1003	BEAVER CREEK-UNNAMED TRIBUTARY	PCBS (FISH TISSUE)	5B
UPPER ILLINOIS RIVER	71200021302	NEWTON	INK02D2_T1004	DEARDURFF DITCH	PCBS (FISH TISSUE)	5B
UPPER ILLINOIS RIVER	71200021304	NEWTON	INK02D4_01	HOUSEWORTH DITCH	DISSOLVED OXYGEN	5A
UPPER ILLINOIS RIVER	71200021304	NEWTON	INK02D4_01	HOUSEWORTH DITCH	IMPAIRED BIOTIC COMMUNITIES	5A
UPPER ILLINOIS RIVER	71200030304	LAKE	INK0333_01	CADY MARSH DITCH	E. COLI	5A
UPPER ILLINOIS RIVER	71200030304	LAKE	INK0333_01	CADY MARSH DITCH	IMPAIRED BIOTIC COMMUNITIES	5A
UPPER ILLINOIS RIVER	71200030304	LAKE	INK0333_01	CADY MARSH DITCH	CHLORIDE	5A
UPPER ILLINOIS RIVER	71200030304	LAKE	INK0333_01	CADY MARSH DITCH	NUTRIENTS	5A
UPPER ILLINOIS RIVER	71200030304	LAKE	INK0334_02	HART DITCH	IMPAIRED BIOTIC COMMUNITIES	5A
UPPER ILLINOIS RIVER	71200030304	LAKE	INK0334_02	HART DITCH	NUTRIENTS	5A
UPPER ILLINOIS RIVER	71200030304	LAKE	INK0334_02	HART DITCH	CHLORIDE	5A
UPPER ILLINOIS RIVER	71200030304	LAKE	INK0334_02	HART DITCH	E. COLI	5A
UPPER ILLINOIS RIVER	71200030304	LAKE	INK0334_T1002	DYER DITCH	E. COLI	5A
UPPER ILLINOIS RIVER	71200030304	LAKE	INK0334_T1002	DYER DITCH	IMPAIRED BIOTIC COMMUNITIES	5A
UPPER ILLINOIS RIVER	71200030304	LAKE	INK0334_T1002	DYER DITCH	NUTRIENTS	5A
UPPER ILLINOIS RIVER	71200030304	LAKE	INK0334_T1002A	DYER DITCH - UNNAMED TRIBUTARY	NUTRIENTS	5A
UPPER ILLINOIS RIVER	71200030304	LAKE	INK0334_T1002A	DYER DITCH - UNNAMED TRIBUTARY	E. COLI	5A
UPPER ILLINOIS RIVER	71200030304	LAKE	INK0334_T1002A	DYER DITCH - UNNAMED TRIBUTARY	IMPAIRED BIOTIC COMMUNITIES	5A
UPPER ILLINOIS RIVER	71200030304	LAKE	INK0334_T1003	HART DITCH - UNNAMED TRIBUTARY	NUTRIENTS	5A
UPPER ILLINOIS RIVER	71200030304	LAKE	INK0334_T1003	HART DITCH - UNNAMED TRIBUTARY	E. COLI	5A
UPPER ILLINOIS RIVER	71200030304	LAKE	INK0334_T1003	HART DITCH - UNNAMED TRIBUTARY	IMPAIRED BIOTIC COMMUNITIES	5A
UPPER ILLINOIS RIVER	71200030304	LAKE	INK0334_T1006	SCHOON DITCH	E. COLI	5A
UPPER ILLINOIS RIVER	71200030304	LAKE	INK0334_T1006	SCHOON DITCH	IMPAIRED BIOTIC COMMUNITIES	5A
UPPER ILLINOIS RIVER	71200030304	LAKE	INK0334_T1006	SCHOON DITCH	NUTRIENTS	5A
UPPER ILLINOIS RIVER	71200030305	LAKE	INK0335_01	LITTLE CALUMET RIVER	PCBS (FISH TISSUE)	5B
UPPER ILLINOIS RIVER	71200030305	LAKE	INK0335_01	LITTLE CALUMET RIVER	IMPAIRED BIOTIC COMMUNITIES	5A

BASIN	HYDROLOGIC UNIT CODE	COUNTY	ASSESSMENT UNIT ID	ASSESSMENT UNIT NAME	CAUSE OF IMPAIRMENT	2014 IR CATEGORY
UPPER ILLINOIS RIVER	71200030305	LAKE	INK0335_01	LITTLE CALUMET RIVER	DISSOLVED OXYGEN	5A
UPPER ILLINOIS RIVER	71200030305	LAKE	INK0335_01	LITTLE CALUMET RIVER	CHLORIDE	5A
UPPER ILLINOIS RIVER	71200030305	LAKE	INK0335_02	LITTLE CALUMET RIVER	DISSOLVED OXYGEN	5A
UPPER ILLINOIS RIVER	71200030305	LAKE	INK0335_02	LITTLE CALUMET RIVER	IMPAIRED BIOTIC COMMUNITIES	5A
UPPER ILLINOIS RIVER	71200030305	LAKE	INK0335_02	LITTLE CALUMET RIVER	PCBS (FISH TISSUE)	5B
UPPER ILLINOIS RIVER	71200030305	LAKE	INK0335_02	LITTLE CALUMET RIVER	CHLORIDE	5A
UPPER ILLINOIS RIVER	71200030305	LAKE	INK0335_03	LITTLE CALUMET RIVER	IMPAIRED BIOTIC COMMUNITIES	5A
UPPER ILLINOIS RIVER	71200030305	LAKE	INK0335_03	LITTLE CALUMET RIVER	PCBS (FISH TISSUE)	5B
UPPER ILLINOIS RIVER	71200030305	LAKE	INK0335_03	LITTLE CALUMET RIVER	DISSOLVED OXYGEN	5A
UPPER ILLINOIS RIVER	71200030305	LAKE	INK0335_03	LITTLE CALUMET RIVER	CHLORIDE	5A
UPPER ILLINOIS RIVER	71200030305	LAKE	INK0335_T1006	LITTLE CALUMET RIVER	NUTRIENTS	5A
UPPER ILLINOIS RIVER	71200030305	LAKE	INK0335_T1006	LITTLE CALUMET RIVER	FREE CYANIDE	5A
GREAT LAKES	71200030406	LAKE	INK0346_01	GRAND CALUMET RIVER	AMMONIA	5A
GREAT LAKES	71200030406	LAKE	INK0346_01	GRAND CALUMET RIVER	FREE CYANIDE	5A
GREAT LAKES	71200030406	LAKE	INK0346_01	GRAND CALUMET RIVER	IMPAIRED BIOTIC COMMUNITIES	5A
GREAT LAKES	71200030406	LAKE	INK0346_01	GRAND CALUMET RIVER	OIL AND GREASE	5A
GREAT LAKES	71200030406	LAKE	INK0346_01	GRAND CALUMET RIVER	PCBS (FISH TISSUE)	5B
GREAT LAKES	71200030406	LAKE	INK0346_02	GRAND CALUMET RIVER (327 IAC 2-1.5-16)	OIL AND GREASE	5A
GREAT LAKES	71200030406	LAKE	INK0346_02	GRAND CALUMET RIVER (327 IAC 2-1.5-16)	PCBS (FISH TISSUE)	5B
GREAT LAKES	71200030406	LAKE	INK0346_02	GRAND CALUMET RIVER (327 IAC 2-1.5-16)	IMPAIRED BIOTIC COMMUNITIES	5A
GREAT LAKES	71200030406	LAKE	INK0346_02	GRAND CALUMET RIVER (327 IAC 2-1.5-16)	AMMONIA	5A
GREAT LAKES	71200030406	LAKE	INK0346_03	GRAND CALUMET RIVER (GARY, IN)	IMPAIRED BIOTIC COMMUNITIES	5A
GREAT LAKES	71200030406	LAKE	INK0346_03	GRAND CALUMET RIVER (GARY, IN)	OIL AND GREASE	5A
GREAT LAKES	71200030406	LAKE	INK0346_03	GRAND CALUMET RIVER (GARY, IN)	PCBS (FISH TISSUE)	5B
GREAT LAKES	71200030406	LAKE	INK0346_03	GRAND CALUMET RIVER (GARY, IN)	AMMONIA	5A
GREAT LAKES	71200030406	LAKE	INK0346_04	GRAND CALUMET RIVER (GARY, IN TO INDIANA HARBOR CANAL)	OIL AND GREASE	5A
GREAT LAKES	71200030406	LAKE	INK0346_04	GRAND CALUMET RIVER (GARY, IN TO INDIANA HARBOR CANAL)	PCBS (FISH TISSUE)	5B

BASIN	HYDROLOGIC UNIT CODE	COUNTY	ASSESSMENT UNIT ID	ASSESSMENT UNIT NAME	CAUSE OF IMPAIRMENT	2014 IR CATEGORY
GREAT LAKES	71200030406	LAKE	INK0346_04	GRAND CALUMET RIVER (GARY, IN TO INDIANA HARBOR CANAL)	IMPAIRED BIOTIC COMMUNITIES	5A
GREAT LAKES	71200030406	LAKE	INK0346_04	GRAND CALUMET RIVER (GARY, IN TO INDIANA HARBOR CANAL)	E. COLI	5A
GREAT LAKES	71200030407	LAKE	INK0347_01	GRAND CALUMET RIVER (INDIANA HARBOR CANAL TO ILLINOIS)	DISSOLVED OXYGEN	5A
GREAT LAKES	71200030407	LAKE	INK0347_01	GRAND CALUMET RIVER (INDIANA HARBOR CANAL TO ILLINOIS)	E. COLI	5A
GREAT LAKES	71200030407	LAKE	INK0347_01	GRAND CALUMET RIVER (INDIANA HARBOR CANAL TO ILLINOIS)	IMPAIRED BIOTIC COMMUNITIES	5A
GREAT LAKES	71200030407	LAKE	INK0347_01	GRAND CALUMET RIVER (INDIANA HARBOR CANAL TO ILLINOIS)	NUTRIENTS	5A
GREAT LAKES	71200030407	LAKE	INK0347_01	GRAND CALUMET RIVER (INDIANA HARBOR CANAL TO ILLINOIS)	PCBS (FISH TISSUE)	5B
GREAT LAKES	71200030407	LAKE	INK0347_01	GRAND CALUMET RIVER (INDIANA HARBOR CANAL TO ILLINOIS)	AMMONIA	5A
GREAT LAKES	NA	LAKE	INM00G1000_00	LAKE MICHIGAN	TOTAL MERCURY (FISH TISSUE)	5B
GREAT LAKES	NA	LAKE	INM00G1000_00	LAKE MICHIGAN	PCBS (FISH TISSUE)	5B
OHIO RIVER TRIBUTARIES	51401010201	RIPLEY	INN0121_02	INDIAN KENTUCK CREEK	NUTRIENTS	5A
OHIO RIVER TRIBUTARIES	51401010201	RIPLEY	INN0121_02	INDIAN KENTUCK CREEK	E. COLI	5A
OHIO RIVER TRIBUTARIES	51401010201	RIPLEY	INN0121_02	INDIAN KENTUCK CREEK	IMPAIRED BIOTIC COMMUNITIES	5A
OHIO RIVER TRIBUTARIES	51401010201	RIPLEY	INN0121_T1002	VESTAL BRANCH	IMPAIRED BIOTIC COMMUNITIES	5A
OHIO RIVER TRIBUTARIES	51401010201	RIPLEY	INN0121_T1002	VESTAL BRANCH	NUTRIENTS	5A
OHIO RIVER TRIBUTARIES	51401010201	RIPLEY	INN0121_T1002	VESTAL BRANCH	PH	5A
OHIO RIVER TRIBUTARIES	51401010202	RIPLEY	INN0122_01	WILSON FORK	E. COLI	5A
OHIO RIVER TRIBUTARIES	51401010202	RIPLEY	INN0122_01	WILSON FORK	IMPAIRED BIOTIC COMMUNITIES	5A
OHIO RIVER TRIBUTARIES	51401010202	JEFFERSON	INN0122_02	WILSON FORK	IMPAIRED BIOTIC COMMUNITIES	5A
OHIO RIVER TRIBUTARIES	51401010203	RIPLEY	INN0123_01	WEST FORK INDIAN KENTUCK CREEK	DISSOLVED OXYGEN	5A
OHIO RIVER TRIBUTARIES	51401010203	RIPLEY	INN0123_01	WEST FORK INDIAN KENTUCK CREEK	NUTRIENTS	5A
OHIO RIVER TRIBUTARIES	51401010203	RIPLEY	INN0123_01	WEST FORK INDIAN KENTUCK CREEK	E. COLI	5A
OHIO RIVER TRIBUTARIES	51401010203	RIPLEY	INN0123_01	WEST FORK INDIAN KENTUCK CREEK	IMPAIRED BIOTIC COMMUNITIES	5A
OHIO RIVER TRIBUTARIES	51401010204	JEFFERSON	INN0124_02	WEST FORK INDIAN KENTUCK CREEK	NUTRIENTS	5A

BASIN	HYDROLOGIC UNIT CODE	COUNTY	ASSESSMENT UNIT ID	ASSESSMENT UNIT NAME	CAUSE OF IMPAIRMENT	2014 IR CATEGORY
OHIO RIVER TRIBUTARIES	51401010204	JEFFERSON	INN0124_T1001	TODDYS BRANCH	IMPAIRED BIOTIC COMMUNITIES	5A
OHIO RIVER TRIBUTARIES	51401010205	RIPLEY	INN0125_01	INDIAN KENTUCK CREEK	IMPAIRED BIOTIC COMMUNITIES	5A
OHIO RIVER TRIBUTARIES	51401010205	JEFFERSON	INN0125_02	INDIAN KENTUCK CREEK	IMPAIRED BIOTIC COMMUNITIES	5A
OHIO RIVER TRIBUTARIES	51401010205	JEFFERSON	INN0125_02	INDIAN KENTUCK CREEK	NUTRIENTS	5A
OHIO RIVER TRIBUTARIES	51401010205	JEFFERSON	INN0125_T1005	SEALS FORK	IMPAIRED BIOTIC COMMUNITIES	5A
OHIO RIVER TRIBUTARIES	51401010205	JEFFERSON	INN0125_T1006	BRUSHY FORK	NUTRIENTS	5A
OHIO RIVER TRIBUTARIES	51401010205	JEFFERSON	INN0125_T1006	BRUSHY FORK	IMPAIRED BIOTIC COMMUNITIES	5A
OHIO RIVER TRIBUTARIES	51401010302	JEFFERSON	INN0132_T1010	DEANS BRANCH	E. COLI	5A
OHIO RIVER TRIBUTARIES	51401010302	JEFFERSON	INN0132_T1010	DEANS BRANCH	IMPAIRED BIOTIC COMMUNITIES	5A
OHIO RIVER TRIBUTARIES	51401010401	CLARK	INN0141_T1002	EAST FORK FOURTEEN MILE CREEK - UNNAMED TRIBUTARY	E. COLI	5A
OHIO RIVER TRIBUTARIES	51401010401	CLARK	INN0141_T1002	EAST FORK FOURTEEN MILE CREEK - UNNAMED TRIBUTARY	IMPAIRED BIOTIC COMMUNITIES	5A
OHIO RIVER TRIBUTARIES	51401010401	CLARK	INN0141_T1002	EAST FORK FOURTEEN MILE CREEK - UNNAMED TRIBUTARY	DISSOLVED OXYGEN	5A
OHIO RIVER TRIBUTARIES	51401010403	CLARK	INN0143_02	FOURTEENMILE CREEK	E. COLI	5A
OHIO RIVER TRIBUTARIES	51401010403	CLARK	INN0143_03	FOURTEENMILE CREEK	E. COLI	5A
OHIO RIVER TRIBUTARIES	51401010404	CLARK	INN0144_01	FOURTEENMILE CREEK	E. COLI	5A
OHIO RIVER TRIBUTARIES	51401010404	CLARK	INN0144_T1001	DRY RUN	E. COLI	5A
OHIO RIVER TRIBUTARIES	51401010404	CLARK	INN0144_T1002	NINE PENNY BRANCH	E. COLI	5A
OHIO RIVER TRIBUTARIES	51401010404	CLARK	INN0144_T1003	YANKEE CREEK	E. COLI	5A
OHIO RIVER TRIBUTARIES	51401010404	CLARK	INN0144_T1004	BIG BRANCH	E. COLI	5A
OHIO RIVER TRIBUTARIES	51401010603	CLARK	INN0163_01	BULL CREEK	DISSOLVED OXYGEN	5A
OHIO RIVER TRIBUTARIES	51401010603	CLARK	INN0163_01	BULL CREEK	E. COLI	5A
OHIO RIVER TRIBUTARIES	51401010605	CLARK	INN0165_04	LANCASSANGE CREEK	E. COLI	5A
OHIO RIVER TRIBUTARIES	51401010605	CLARK	INN0165_05	LANCASSANGE CREEK	E. COLI	5A
OHIO RIVER TRIBUTARIES	51401010703	CLARK	INN0173_03	MUDDY FORK	E. COLI	5A
OHIO RIVER TRIBUTARIES	51401010703	CLARK	INN0173_03	MUDDY FORK	IMPAIRED BIOTIC COMMUNITIES	5A
OHIO RIVER TRIBUTARIES	51401010801	CLARK	INN0181_01	MILLER FORK	E. COLI	5A

BASIN	HYDROLOGIC UNIT CODE	COUNTY	ASSESSMENT UNIT ID	ASSESSMENT UNIT NAME	CAUSE OF IMPAIRMENT	2014 IR CATEGORY
OHIO RIVER TRIBUTARIES	51401010801	CLARK	INN0181_02	MILLER FORK	E. COLI	5A
OHIO RIVER TRIBUTARIES	51401010801	CLARK	INN0181_03	MILLER FORK	E. COLI	5A
OHIO RIVER TRIBUTARIES	51401010801	CLARK	INN0181_04	MILLER FORK	E. COLI	5A
OHIO RIVER TRIBUTARIES	51401010803	CLARK	INN0183_01	BLUE LICK CREEK	DISSOLVED OXYGEN	5A
OHIO RIVER TRIBUTARIES	51401010803	CLARK	INN0183_01	BLUE LICK CREEK	IMPAIRED BIOTIC COMMUNITIES	5A
OHIO RIVER TRIBUTARIES	51401010803	CLARK	INN0183_01	BLUE LICK CREEK	E. COLI	5A
OHIO RIVER TRIBUTARIES	51401010803	CLARK	INN0183_T1001	LEFT BRANCH BLUE LICK CREEK	E. COLI	5A
OHIO RIVER TRIBUTARIES	51401010803	CLARK	INN0183_T1002	RIGHT BRANCH BLUE LICK CREEK	E. COLI	5A
OHIO RIVER TRIBUTARIES	51401010803	CLARK	INN0183_T1003	BARTLE KNOB RUN	E. COLI	5A
OHIO RIVER TRIBUTARIES	51401010803	CLARK	INN0183_T1004	STICKY BRANCH	E. COLI	5A
OHIO RIVER TRIBUTARIES	51401010803	CLARK	INN0183_T1005	BOWERY CREEK	E. COLI	5A
OHIO RIVER TRIBUTARIES	51401010804	CLARK	INN0184_01	SINKING FORK	E. COLI	5A
OHIO RIVER TRIBUTARIES	51401010804	CLARK	INN0184_01	SINKING FORK	DISSOLVED OXYGEN	5A
OHIO RIVER TRIBUTARIES	51401010804	CLARK	INN0184_T1002	SUGAR RUN	E. COLI	5A
OHIO RIVER TRIBUTARIES	51401010804	CLARK	INN0184_T1002	SUGAR RUN	IMPAIRED BIOTIC COMMUNITIES	5A
OHIO RIVER TRIBUTARIES	51401010805	CLARK	INN0185_01	SILVER CREEK	DISSOLVED OXYGEN	5A
OHIO RIVER TRIBUTARIES	51401010805	CLARK	INN0185_01	SILVER CREEK	E. COLI	5A
OHIO RIVER TRIBUTARIES	51401010805	CLARK	INN0185_01	SILVER CREEK	IMPAIRED BIOTIC COMMUNITIES	5A
OHIO RIVER TRIBUTARIES	51401010805	CLARK	INN0185_02	SILVER CREEK	E. COLI	5A
OHIO RIVER TRIBUTARIES	51401010805	CLARK	INN0185_03	SILVER CREEK	E. COLI	5A
OHIO RIVER TRIBUTARIES	51401010805	CLARK	INN0185_03	SILVER CREEK	IMPAIRED BIOTIC COMMUNITIES	5A
OHIO RIVER TRIBUTARIES	51401010805	CLARK	INN0185_T1003	SILVER CREEK - UNNAMED TRIBUTARY	IMPAIRED BIOTIC COMMUNITIES	5A
OHIO RIVER TRIBUTARIES	51401010805	CLARK	INN0185_T1004	SILVER CREEK	IMPAIRED BIOTIC COMMUNITIES	5A
OHIO RIVER TRIBUTARIES	51401010806	CLARK	INN0186_01	SILVER CREEK	E. COLI	5A
OHIO RIVER TRIBUTARIES	51401010806	CLARK	INN0186_02	SILVER CREEK	E. COLI	5A
OHIO RIVER TRIBUTARIES	51401010806	CLARK	INN0186_03	SILVER CREEK	E. COLI	5A

BASIN	HYDROLOGIC UNIT CODE	COUNTY	ASSESSMENT UNIT ID	ASSESSMENT UNIT NAME	CAUSE OF IMPAIRMENT	2014 IR CATEGORY
OHIO RIVER TRIBUTARIES	51401010806	CLARK	INN0186_04	SILVER CREEK	E. COLI	5A
OHIO RIVER TRIBUTARIES	51401010806	CLARK	INN0186_05	SILVER CREEK	E. COLI	5A
OHIO RIVER TRIBUTARIES	51401010806	FLOYD	INN0186_06	SILVER CREEK	E. COLI	5A
OHIO RIVER TRIBUTARIES	51401010806	FLOYD	INN0186_06	SILVER CREEK	IMPAIRED BIOTIC COMMUNITIES	5A
OHIO RIVER TRIBUTARIES	51401010806	CLARK	INN0186_07	SILVER CREEK	PCBS (FISH TISSUE)	5B
OHIO RIVER TRIBUTARIES	51401010806	CLARK	INN0186_08	SILVER CREEK	PCBS (FISH TISSUE)	5B
OHIO RIVER TRIBUTARIES	51401010904	FLOYD	INN0194_T1002	FALLING RUN	E. COLI	5A
OHIO RIVER TRIBUTARIES	51401010904	FLOYD	INN0194_T1002	FALLING RUN	DISSOLVED OXYGEN	5A
OHIO RIVER TRIBUTARIES	51401040205	HARRISON	INN0425_02	BUCK CREEK	E. COLI	5A
OHIO RIVER TRIBUTARIES	51401040205	HARRISON	INN0425_02	BUCK CREEK	IMPAIRED BIOTIC COMMUNITIES	5A
OHIO RIVER TRIBUTARIES	51401040205	HARRISON	INN0425_03	BUCK CREEK	E. COLI	5A
OHIO RIVER TRIBUTARIES	51401040205	HARRISON	INN0425_03	BUCK CREEK	IMPAIRED BIOTIC COMMUNITIES	5A
OHIO RIVER TRIBUTARIES	51401040301	CLARK	INN0431_01	INDIAN CREEK	IMPAIRED BIOTIC COMMUNITIES	5A
OHIO RIVER TRIBUTARIES	51401040301	FLOYD	INN0431_02	INDIAN CREEK	E. COLI	5A
OHIO RIVER TRIBUTARIES	51401040301	FLOYD	INN0431_02	INDIAN CREEK	IMPAIRED BIOTIC COMMUNITIES	5A
OHIO RIVER TRIBUTARIES	51401040301	FLOYD	INN0431_02	INDIAN CREEK	NUTRIENTS	5A
OHIO RIVER TRIBUTARIES	51401040301	FLOYD	INN0431_03	INDIAN CREEK	E. COLI	5A
OHIO RIVER TRIBUTARIES	51401040301	FLOYD	INN0431_03	INDIAN CREEK	IMPAIRED BIOTIC COMMUNITIES	5A
OHIO RIVER TRIBUTARIES	51401040301	FLOYD	INN0431_03	INDIAN CREEK	NUTRIENTS	5A
OHIO RIVER TRIBUTARIES	51401040301	FLOYD	INN0431_04	INDIAN CREEK	E. COLI	5A
OHIO RIVER TRIBUTARIES	51401040301	FLOYD	INN0431_04	INDIAN CREEK	IMPAIRED BIOTIC COMMUNITIES	5A
OHIO RIVER TRIBUTARIES	51401040301	FLOYD	INN0431_04	INDIAN CREEK	NUTRIENTS	5A
OHIO RIVER TRIBUTARIES	51401040303	FLOYD	INN0433_01	INDIAN CREEK	E. COLI	5A
OHIO RIVER TRIBUTARIES	51401040303	FLOYD	INN0433_02	INDIAN CREEK	E. COLI	5A
OHIO RIVER TRIBUTARIES	51401040304	FLOYD	INN0434_01	INDIAN CREEK	E. COLI	5A
OHIO RIVER TRIBUTARIES	51401040304	FLOYD	INN0434_02	INDIAN CREEK	E. COLI	5A

BASIN	HYDROLOGIC UNIT CODE	COUNTY	ASSESSMENT UNIT ID	ASSESSMENT UNIT NAME	CAUSE OF IMPAIRMENT	2014 IR CATEGORY
OHIO RIVER TRIBUTARIES	51401040401	HARRISON	INN0441_01	INDIAN CREEK	E. COLI	5A
OHIO RIVER TRIBUTARIES	51401040401	HARRISON	INN0441_02	INDIAN CREEK	E. COLI	5A
OHIO RIVER TRIBUTARIES	51401040403	HARRISON	INN0443_01	INDIAN CREEK	E. COLI	5A
OHIO RIVER TRIBUTARIES	51401040403	HARRISON	INN0443_02	INDIAN CREEK	E. COLI	5A
OHIO RIVER TRIBUTARIES	51401040403	HARRISON	INN0443_03	INDIAN CREEK	E. COLI	5A
OHIO RIVER TRIBUTARIES	51401040403	HARRISON	INN0443_04	INDIAN CREEK	E. COLI	5A
OHIO RIVER TRIBUTARIES	51401040403	HARRISON	INN0443_05	INDIAN CREEK	E. COLI	5A
OHIO RIVER TRIBUTARIES	51401040403	HARRISON	INN0443_05	INDIAN CREEK	NUTRIENTS	5A
OHIO RIVER TRIBUTARIES	51401040403	HARRISON	INN0443_T1001	CRANDALL BRANCH	E. COLI	5A
OHIO RIVER TRIBUTARIES	51401040403	HARRISON	INN0443_T1002	CRANDALL BRANCH	E. COLI	5A
OHIO RIVER TRIBUTARIES	51401040403	HARRISON	INN0443_T1002	CRANDALL BRANCH	IMPAIRED BIOTIC COMMUNITIES	5A
OHIO RIVER TRIBUTARIES	51401040403	HARRISON	INN0443_T1004	RACCOON BRANCH	E. COLI	5A
OHIO RIVER TRIBUTARIES	51401040403	HARRISON	INN0443_T1004	RACCOON BRANCH	IMPAIRED BIOTIC COMMUNITIES	5A
OHIO RIVER TRIBUTARIES	51401041404	PERRY	INN0444_01	POISON CREEK	DISSOLVED OXYGEN	5A
OHIO RIVER TRIBUTARIES	51401041404	PERRY	INN0444_02	POISON CREEK	DISSOLVED OXYGEN	5A
OHIO RIVER TRIBUTARIES	51401041404	PERRY	INN0444_03	POISON CREEK	DISSOLVED OXYGEN	5A
OHIO RIVER TRIBUTARIES	51401041404	PERRY	INN0444_04	POISON CREEK	DISSOLVED OXYGEN	5A
OHIO RIVER TRIBUTARIES	51401041404	PERRY	INN0444_05	POISON CREEK	DISSOLVED OXYGEN	5A
OHIO RIVER TRIBUTARIES	51401041404	PERRY	INN0444_T1001	LONG RUN	DISSOLVED OXYGEN	5A
OHIO RIVER TRIBUTARIES	51401041404	PERRY	INN0444_T1002	POISON CREEK - UNNAMED TRIBUTARY	DISSOLVED OXYGEN	5A
OHIO RIVER TRIBUTARIES	51401041404	PERRY	INN0444_T1004	TRIGGER BRANCH	DISSOLVED OXYGEN	5A
OHIO RIVER TRIBUTARIES	51401041404	PERRY	INN0444_T1005	WHEATLY BRANCH	DISSOLVED OXYGEN	5A
OHIO RIVER TRIBUTARIES	51401041404	PERRY	INN0444_T1007	CANEY BRANCH	DISSOLVED OXYGEN	5A
OHIO RIVER TRIBUTARIES	51401040502	HARRISON	INN0451_03	INDIAN CREEK	NUTRIENTS	5A
OHIO RIVER TRIBUTARIES	51401040502	HARRISON	INN0451_03	INDIAN CREEK	PCBS (FISH TISSUE)	5B
OHIO RIVER TRIBUTARIES	51401040502	HARRISON	INN0452_01	INDIAN CREEK	PCBS (FISH TISSUE)	5B

BASIN	HYDROLOGIC UNIT CODE	COUNTY	ASSESSMENT UNIT ID	ASSESSMENT UNIT NAME	CAUSE OF IMPAIRMENT	2014 IR CATEGORY
OHIO RIVER TRIBUTARIES	51401040502	HARRISON	INN0452_01	INDIAN CREEK	NUTRIENTS	5A
OHIO RIVER TRIBUTARIES	51401040502	HARRISON	INN0452_02	INDIAN CREEK	NUTRIENTS	5A
OHIO RIVER TRIBUTARIES	51401040502	HARRISON	INN0452_02	INDIAN CREEK	PCBS (FISH TISSUE)	5B
OHIO RIVER TRIBUTARIES	51401040502	HARRISON	INN0452_03	INDIAN CREEK	NUTRIENTS	5A
OHIO RIVER TRIBUTARIES	51401040502	HARRISON	INN0452_03	INDIAN CREEK	PCBS (FISH TISSUE)	5B
OHIO RIVER TRIBUTARIES	51401040502	HARRISON	INN0452_04	INDIAN CREEK	PCBS (FISH TISSUE)	5B
OHIO RIVER TRIBUTARIES	51401040502	HARRISON	INN0452_05	INDIAN CREEK	PCBS (FISH TISSUE)	5B
OHIO RIVER TRIBUTARIES	51401040502	HARRISON	INN0452_06	INDIAN CREEK	PCBS (FISH TISSUE)	5B
OHIO RIVER TRIBUTARIES	51401040502	HARRISON	INN0452_07	INDIAN CREEK	PCBS (FISH TISSUE)	5B
OHIO RIVER TRIBUTARIES	51401040502	HARRISON	INN0452_08	INDIAN CREEK	PCBS (FISH TISSUE)	5B
OHIO RIVER TRIBUTARIES	51401040502	HARRISON	INN0452_T1010	INDIAN CREEK - UNNAMED TRIBUTARY (BLUE SPRING HOLLOW)	PCBS (FISH TISSUE)	5B
OHIO RIVER TRIBUTARIES	51401040502	HARRISON	INN0452_T1011	INDIAN CREEK - UNNAMED TRIBUTARY (BLUE SPRING HOLLOW)	PCBS (FISH TISSUE)	5B
OHIO RIVER TRIBUTARIES	51401040601	WASHINGTON	INN0461_04	SOUTH FORK BLUE RIVER	DISSOLVED OXYGEN	5A
OHIO RIVER TRIBUTARIES	51401040603	WASHINGTON	INN0463_01	BEAR CREEK	E. COLI	5A
OHIO RIVER TRIBUTARIES	51401040603	WASHINGTON	INN0463_02	BEAR CREEK	E. COLI	5A
OHIO RIVER TRIBUTARIES	51401040603	WASHINGTON	INN0463_03	BEAR CREEK	E. COLI	5A
OHIO RIVER TRIBUTARIES	51401040603	WASHINGTON	INN0463_04	BEAR CREEK	E. COLI	5A
OHIO RIVER TRIBUTARIES	51401040603	WASHINGTON	INN0463_T1004	LITTLE BEAR CREEK	E. COLI	5A
OHIO RIVER TRIBUTARIES	51401040603	WASHINGTON	INN0463_T1005	LITTLE BEAR CREEK	E. COLI	5A
OHIO RIVER TRIBUTARIES	51401040606	WASHINGTON	INN0466_04	SOUTH FORK BLUE RIVER	IMPAIRED BIOTIC COMMUNITIES	5A
OHIO RIVER TRIBUTARIES	51401040704	WASHINGTON	INN0474_01	MILL CREEK	E. COLI	5A
OHIO RIVER TRIBUTARIES	51401040704	WASHINGTON	INN0474_02	MILL CREEK	E. COLI	5A
OHIO RIVER TRIBUTARIES	51401040704	WASHINGTON	INN0474_03	GOOSE CREEK	E. COLI	5A
OHIO RIVER TRIBUTARIES	51401040704	WASHINGTON	INN0474_04	GOOSE CREEK	E. COLI	5A
OHIO RIVER TRIBUTARIES	51401040704	WASHINGTON	INN0474_T1001	MILL CREEK - UNNAMED TRIBUTARY	E. COLI	5A

BASIN	HYDROLOGIC UNIT CODE	COUNTY	ASSESSMENT UNIT ID	ASSESSMENT UNIT NAME	CAUSE OF IMPAIRMENT	2014 IR CATEGORY
OHIO RIVER TRIBUTARIES	51401040704	WASHINGTON	INN0474_T1002	GOOSE CREEK	E. COLI	5A
OHIO RIVER TRIBUTARIES	51401040704	WASHINGTON	INN0474_T1003	GOOSE CREEK	E. COLI	5A
OHIO RIVER TRIBUTARIES	51401040704	WASHINGTON	INN0474_T1004	GOOSE CREEK - UNNAMED TRIBUTARY	E. COLI	5A
OHIO RIVER TRIBUTARIES	51401040704	WASHINGTON	INN0474_T1005	MILL CREEK - UNNAMED TRIBUTARY	E. COLI	5A
OHIO RIVER TRIBUTARIES	51401040704	WASHINGTON	INN0474_T1006A	MILL CREEK - UNNAMED TRIBUTARY	E. COLI	5A
OHIO RIVER TRIBUTARIES	51401040704	WASHINGTON	INN0474_T1007A	MILL CREEK - UNNAMED TRIBUTARY	E. COLI	5A
OHIO RIVER TRIBUTARIES	51401040706	WASHINGTON	INN0476_01	BLUE RIVER	E. COLI	5A
OHIO RIVER TRIBUTARIES	51401040706	WASHINGTON	INN0476_02	BLUE RIVER	E. COLI	5A
OHIO RIVER TRIBUTARIES	51401040805	WASHINGTON	INN0485_02	BLUE RIVER	E. COLI	5A
OHIO RIVER TRIBUTARIES	51401040805	HARRISON	INN0485_03	BLUE RIVER	E. COLI	5A
OHIO RIVER TRIBUTARIES	51401040805	HARRISON	INN0485_04	BLUE RIVER	E. COLI	5A
OHIO RIVER TRIBUTARIES	51401040805	CRAWFORD	INN0485_05	BLUE RIVER	E. COLI	5A
OHIO RIVER TRIBUTARIES	51401040805	CRAWFORD	INN0485_06	BLUE RIVER	E. COLI	5A
OHIO RIVER TRIBUTARIES	51401040805	CRAWFORD	INN0485_07	BLUE RIVER	E. COLI	5A
OHIO RIVER TRIBUTARIES	51401040805	CRAWFORD	INN0485_08	BLUE RIVER	E. COLI	5A
OHIO RIVER TRIBUTARIES	51401040805	CRAWFORD	INN0485_09	BLUE RIVER	E. COLI	5A
OHIO RIVER TRIBUTARIES	51401040805	CRAWFORD	INN0485_10	BLUE RIVER	E. COLI	5A
OHIO RIVER TRIBUTARIES	51401040901	HARRISON	INN0491_02	BLUE RIVER	E. COLI	5A
OHIO RIVER TRIBUTARIES	51401040901	HARRISON	INN0491_03	BLUE RIVER	E. COLI	5A
OHIO RIVER TRIBUTARIES	51401040903	HARRISON	INN0493_01	BLUE RIVER	E. COLI	5A
OHIO RIVER TRIBUTARIES	51401040903	HARRISON	INN0493_02	BLUE RIVER	E. COLI	5A
OHIO RIVER TRIBUTARIES	51401040903	HARRISON	INN0493_03	BLUE RIVER	E. COLI	5A
OHIO RIVER TRIBUTARIES	51401040903	HARRISON	INN0493_03	BLUE RIVER	NUTRIENTS	5A
OHIO RIVER TRIBUTARIES	51401040903	HARRISON	INN0493_04	BLUE RIVER	E. COLI	5A
OHIO RIVER TRIBUTARIES	51401040903	HARRISON	INN0493_04	BLUE RIVER	NUTRIENTS	5A
OHIO RIVER TRIBUTARIES	51401040903	HARRISON	INN0493_05	BLUE RIVER	E. COLI	5A

BASIN	HYDROLOGIC UNIT CODE	COUNTY	ASSESSMENT UNIT ID	ASSESSMENT UNIT NAME	CAUSE OF IMPAIRMENT	2014 IR CATEGORY
OHIO RIVER TRIBUTARIES	51401040903	HARRISON	INN0493_05	BLUE RIVER	NUTRIENTS	5A
OHIO RIVER TRIBUTARIES	51401040905	HARRISON	INN0495_01	BLUE RIVER	E. COLI	5A
OHIO RIVER TRIBUTARIES	51401040905	HARRISON	INN0495_01	BLUE RIVER	PCBS (FISH TISSUE)	5B
OHIO RIVER TRIBUTARIES	51401040905	HARRISON	INN0495_02	BLUE RIVER	E. COLI	5A
OHIO RIVER TRIBUTARIES	51401040905	HARRISON	INN0495_02	BLUE RIVER	PCBS (FISH TISSUE)	5B
OHIO RIVER TRIBUTARIES	51401040905	HARRISON	INN0495_03	BLUE RIVER	E. COLI	5A
OHIO RIVER TRIBUTARIES	51401040905	HARRISON	INN0495_03	BLUE RIVER	PCBS (FISH TISSUE)	5B
OHIO RIVER TRIBUTARIES	51401040905	HARRISON	INN0495_04	BLUE RIVER	IMPAIRED BIOTIC COMMUNITIES	5A
OHIO RIVER TRIBUTARIES	51401040905	HARRISON	INN0495_04	BLUE RIVER	PCBS (FISH TISSUE)	5B
OHIO RIVER TRIBUTARIES	51401040905	HARRISON	INN0495_04	BLUE RIVER	E. COLI	5A
OHIO RIVER TRIBUTARIES	51401041101	CRAWFORD	INN04B1_01	CAMP FORK CREEK	E. COLI	5A
OHIO RIVER TRIBUTARIES	51401041101	CRAWFORD	INN04B1_02	CAMP FORK CREEK	DISSOLVED OXYGEN	5A
OHIO RIVER TRIBUTARIES	51401041101	CRAWFORD	INN04B1_02	CAMP FORK CREEK	E. COLI	5A
OHIO RIVER TRIBUTARIES	51401041102	CRAWFORD	INN04B2_T1005	OTTER CREEK - UNNAMED TRIBUTARY	IMPAIRED BIOTIC COMMUNITIES	5A
OHIO RIVER TRIBUTARIES	51401041105	CRAWFORD	INN04B5_01	LITTLE BLUE RIVER	E. COLI	5A
OHIO RIVER TRIBUTARIES	51401041105	CRAWFORD	INN04B5_02	LITTLE BLUE RIVER	E. COLI	5A
OHIO RIVER TRIBUTARIES	51401041105	CRAWFORD	INN04B5_03	LITTLE BLUE RIVER	E. COLI	5A
OHIO RIVER TRIBUTARIES	51401041105	CRAWFORD	INN04B5_04	LITTLE BLUE RIVER	E. COLI	5A
OHIO RIVER TRIBUTARIES	51401041105	CRAWFORD	INN04B5_05	LITTLE BLUE RIVER	E. COLI	5A
OHIO RIVER TRIBUTARIES	51401041105	CRAWFORD	INN04B5_06	LITTLE BLUE RIVER	E. COLI	5A
OHIO RIVER TRIBUTARIES	51401041107	CRAWFORD	INN04B7_02	LITTLE BLUE RIVER	PCBS (FISH TISSUE)	5B
OHIO RIVER TRIBUTARIES	51401041107	CRAWFORD	INN04B7_03	LITTLE BLUE RIVER	PCBS (FISH TISSUE)	5B
OHIO RIVER TRIBUTARIES	51401041201	PERRY	INN04C1_02	OIL CREEK	DISSOLVED OXYGEN	5A
OHIO RIVER TRIBUTARIES	51401041202	PERRY	INN04C2_01	LITTLE OIL CREEK	PCBS (FISH TISSUE)	5B
OHIO RIVER TRIBUTARIES	51401041202	PERRY	INN04C2_01	LITTLE OIL CREEK	E. COLI	5A
OHIO RIVER TRIBUTARIES	51401041202	PERRY	INN04C2_01	LITTLE OIL CREEK	DISSOLVED OXYGEN	5A

BASIN	HYDROLOGIC UNIT CODE	COUNTY	ASSESSMENT UNIT ID	ASSESSMENT UNIT NAME	CAUSE OF IMPAIRMENT	2014 IR CATEGORY
OHIO RIVER TRIBUTARIES	51401041202	PERRY	INN04C2_02	LITTLE OIL CREEK	E. COLI	5A
OHIO RIVER TRIBUTARIES	51401041202	PERRY	INN04C2_02	LITTLE OIL CREEK	PCBS (FISH TISSUE)	5B
OHIO RIVER TRIBUTARIES	51401041202	PERRY	INN04C2_02	LITTLE OIL CREEK	DISSOLVED OXYGEN	5A
OHIO RIVER TRIBUTARIES	51401041202	PERRY	INN04C2_T1001	BOONE CREEK	E. COLI	5A
OHIO RIVER TRIBUTARIES	51401041203	PERRY	INN04C3_02	OIL CREEK	IMPAIRED BIOTIC COMMUNITIES	5A
OHIO RIVER TRIBUTARIES	5140104120040	WASHINGTON	INN04P1029_00	SALINDA, LAKE	ALGAE	5A
OHIO RIVER TRIBUTARIES	5140104120040	WASHINGTON	INN04P1029_00	SALINDA, LAKE	TASTE AND ODOR	5A
PATOKA RIVER	51202090102	ORANGE	INP0912_01	PATOKA RIVER	DISSOLVED OXYGEN	5A
PATOKA RIVER	51202090102	ORANGE	INP0912_01	PATOKA RIVER	E. COLI	5A
PATOKA RIVER	51202090102	ORANGE	INP0912_02	PATOKA RIVER	DISSOLVED OXYGEN	5A
PATOKA RIVER	51202090102	ORANGE	INP0912_T1001	HOGS DEFEAT CREEK	DISSOLVED OXYGEN	5A
PATOKA RIVER	51202090102	ORANGE	INP0912_T1001	HOGS DEFEAT CREEK	E. COLI	5A
PATOKA RIVER	51202090102	ORANGE	INP0912_T1002	UNDERWOOD HOLLOW	DISSOLVED OXYGEN	5A
PATOKA RIVER	51202090102	ORANGE	INP0912_T1002	UNDERWOOD HOLLOW	E. COLI	5A
PATOKA RIVER	51202090102	ORANGE	INP0912_T1003	DILLARD CREEK	DISSOLVED OXYGEN	5A
PATOKA RIVER	51202090102	ORANGE	INP0912_T1004	PATOKA RIVER - UNNAMED TRIBUTARY	DISSOLVED OXYGEN	5A
PATOKA RIVER	51202090102	ORANGE	INP0912_T1005	PATOKA RIVER - UNNAMED TRIBUTARY	DISSOLVED OXYGEN	5A
PATOKA RIVER	51202090102	ORANGE	INP0912_T1006	YOUNGS CREEK	DISSOLVED OXYGEN	5A
PATOKA RIVER	51202090102	ORANGE	INP0912_T1006	YOUNGS CREEK	E. COLI	5A
PATOKA RIVER	51202090105	DUBOIS	INP0915_T1001	LICK FORK	E. COLI	5A
PATOKA RIVER	51202090105	DUBOIS	INP0915_T1001	LICK FORK	NUTRIENTS	5A
PATOKA RIVER	51202090105	CRAWFORD	INP0915_T1002	RICEVILLE CREEK	E. COLI	5A
PATOKA RIVER	51202090105	CRAWFORD	INP0915_T1002	RICEVILLE CREEK	NUTRIENTS	5A
PATOKA RIVER	51202090105	CRAWFORD	INP0915_T1003	RITTER CREEK	E. COLI	5A
PATOKA RIVER	51202090105	CRAWFORD	INP0915_T1003	RITTER CREEK	NUTRIENTS	5A
PATOKA RIVER	51202090201	DUBOIS	INP0921_01	HALL CREEK	E. COLI	5A
PATOKA RIVER	51202090201	DUBOIS	INP0921_01	HALL CREEK	IMPAIRED BIOTIC COMMUNITIES	5A
PATOKA RIVER	51202090201	DUBOIS	INP0921_02	HALL CREEK	IMPAIRED BIOTIC COMMUNITIES	5A

BASIN	HYDROLOGIC UNIT CODE	COUNTY	ASSESSMENT UNIT ID	ASSESSMENT UNIT NAME	CAUSE OF IMPAIRMENT	2014 IR CATEGORY
PATOKA RIVER	51202090201	DUBOIS	INP0921_02	HALL CREEK	E. COLI	5A
PATOKA RIVER	51202090201	DUBOIS	INP0921_T1003	HALL CREEK - UNNAMED TRIBUTARY	E. COLI	5A
PATOKA RIVER	51202090201	DUBOIS	INP0921_T1003	HALL CREEK - UNNAMED TRIBUTARY	IMPAIRED BIOTIC COMMUNITIES	5A
PATOKA RIVER	51202090202	DUBOIS	INP0922_01	STRAIGHT RIVER	E. COLI	5A
PATOKA RIVER	51202090202	DUBOIS	INP0922_T1003	FLAT CREEK	E. COLI	5A
PATOKA RIVER	51202090202	DUBOIS	INP0922_T1004	JAHN CREEK	E. COLI	5A
PATOKA RIVER	51202090301	DUBOIS	INP0931_01	HUNLEY CREEK	E. COLI	5A
PATOKA RIVER	51202090301	DUBOIS	INP0931_01	HUNLEY CREEK	SILTATION	5A
PATOKA RIVER	51202090301	DUBOIS	INP0931_01	HUNLEY CREEK	IMPAIRED BIOTIC COMMUNITIES	5A
PATOKA RIVER	51202090301	DUBOIS	INP0931_01	HUNLEY CREEK	DISSOLVED OXYGEN	5A
PATOKA RIVER	51202090301	DUBOIS	INP0931_01	HUNLEY CREEK	NUTRIENTS	5A
PATOKA RIVER	51202090301	DUBOIS	INP0931_T1002	HOLEY RUN	E. COLI	5A
PATOKA RIVER	51202090301	DUBOIS	INP0931_T1002	HOLEY RUN	IMPAIRED BIOTIC COMMUNITIES	5A
PATOKA RIVER	51202090301	DUBOIS	INP0931_T1002	HOLEY RUN	NUTRIENTS	5A
PATOKA RIVER	51202090301	DUBOIS	INP0931_T1003	GREEN CREEK	NUTRIENTS	5A
PATOKA RIVER	51202090301	DUBOIS	INP0931_T1003	GREEN CREEK	E. COLI	5A
PATOKA RIVER	51202090301	DUBOIS	INP0931_T1003	GREEN CREEK	IMPAIRED BIOTIC COMMUNITIES	5A
PATOKA RIVER	51202090302	DUBOIS	INP0932_01	BRUNER CREEK	DISSOLVED OXYGEN	5A
PATOKA RIVER	51202090302	DUBOIS	INP0932_02	BRUNER CREEK	DISSOLVED OXYGEN	5A
PATOKA RIVER	51202090302	DUBOIS	INP0932_T1001	SHORT CREEK	IMPAIRED BIOTIC COMMUNITIES	5A
PATOKA RIVER	51202090303	DUBOIS	INP0933_01	HUNLEY CREEK	DISSOLVED OXYGEN	5A
PATOKA RIVER	51202090303	DUBOIS	INP0933_01	HUNLEY CREEK	IMPAIRED BIOTIC COMMUNITIES	5A
PATOKA RIVER	51202090303	DUBOIS	INP0933_02	HUNLEY CREEK	IMPAIRED BIOTIC COMMUNITIES	5A
PATOKA RIVER	51202090303	DUBOIS	INP0933_T1001	INDIAN CREEK	DISSOLVED OXYGEN	5A
PATOKA RIVER	51202090303	DUBOIS	INP0933_T1001	INDIAN CREEK	IMPAIRED BIOTIC COMMUNITIES	5A
PATOKA RIVER	51202090303	DUBOIS	INP0933_T1003	HUNLEY CREEK - UNNAMED TRIBUTARY	IMPAIRED BIOTIC COMMUNITIES	5A
PATOKA RIVER	51202090402	DUBOIS	INP0942_02	PATOKA RIVER	E. COLI	5A
PATOKA RIVER	51202090402	DUBOIS	INP0942_02	PATOKA RIVER	DISSOLVED OXYGEN	5A

BASIN	HYDROLOGIC UNIT CODE	COUNTY	ASSESSMENT UNIT ID	ASSESSMENT UNIT NAME	CAUSE OF IMPAIRMENT	2014 IR CATEGORY
PATOKA RIVER	51202090403	DUBOIS	INP0943_01	PATOKA RIVER	E. COLI	5A
PATOKA RIVER	51202090403	DUBOIS	INP0943_01	PATOKA RIVER	IMPAIRED BIOTIC COMMUNITIES	5A
PATOKA RIVER	51202090403	DUBOIS	INP0943_T1001	POLSON CREEK	E. COLI	5A
PATOKA RIVER	51202090403	DUBOIS	INP0943_T1002	BAUER CREEK	E. COLI	5A
PATOKA RIVER	51202090404	DUBOIS	INP0944_01	PATOKA RIVER	PCBS (FISH TISSUE)	5B
PATOKA RIVER	51202090404	DUBOIS	INP0944_01	PATOKA RIVER	E. COLI	5A
PATOKA RIVER	51202090404	DUBOIS	INP0944_01	PATOKA RIVER	IMPAIRED BIOTIC COMMUNITIES	5A
PATOKA RIVER	51202090404	DUBOIS	INP0944_02	PATOKA RIVER	E. COLI	5A
PATOKA RIVER	51202090404	DUBOIS	INP0944_02	PATOKA RIVER	IMPAIRED BIOTIC COMMUNITIES	5A
PATOKA RIVER	51202090404	DUBOIS	INP0944_02	PATOKA RIVER	PCBS (FISH TISSUE)	5B
PATOKA RIVER	51202090405	DUBOIS	INP0945_01	ELL CREEK	NUTRIENTS	5A
PATOKA RIVER	51202090405	DUBOIS	INP0945_T1001	HUNTINGBURG LAKE OUTLET	DISSOLVED OXYGEN	5A
PATOKA RIVER	51202090405	DUBOIS	INP0945_T1001	HUNTINGBURG LAKE OUTLET	IMPAIRED BIOTIC COMMUNITIES	5A
PATOKA RIVER	51202090405	DUBOIS	INP0945_T1003	ELL CREEK - UNNAMED TRIBUTARY	NUTRIENTS	5A
PATOKA RIVER	51202090406	DUBOIS	INP0946_01	PATOKA RIVER	E. COLI	5A
PATOKA RIVER	51202090406	DUBOIS	INP0946_01	PATOKA RIVER	PCBS (FISH TISSUE)	5B
PATOKA RIVER	51202090406	DUBOIS	INP0946_02	PATOKA RIVER	E. COLI	5A
PATOKA RIVER	51202090406	DUBOIS	INP0946_02	PATOKA RIVER	IMPAIRED BIOTIC COMMUNITIES	5A
PATOKA RIVER	51202090406	DUBOIS	INP0946_02	PATOKA RIVER	PCBS (FISH TISSUE)	5B
PATOKA RIVER	51202090406	DUBOIS	INP0946_03	PATOKA RIVER	DISSOLVED OXYGEN	5A
PATOKA RIVER	51202090406	DUBOIS	INP0946_03	PATOKA RIVER	PCBS (FISH TISSUE)	5B
PATOKA RIVER	51202090406	DUBOIS	INP0946_03	PATOKA RIVER	NUTRIENTS	5A
PATOKA RIVER	51202090406	DUBOIS	INP0946_03	PATOKA RIVER	E. COLI	5A
PATOKA RIVER	51202090406	DUBOIS	INP0946_03	PATOKA RIVER	IMPAIRED BIOTIC COMMUNITIES	5A
PATOKA RIVER	51202090406	DUBOIS	INP0946_T1001	DICK CREEK	E. COLI	5A
PATOKA RIVER	51202090406	DUBOIS	INP0946_T1001	DICK CREEK	NUTRIENTS	5A
PATOKA RIVER	51202090406	DUBOIS	INP0946_T1002	CROOKED CREEK	E. COLI	5A
PATOKA RIVER	51202090406	DUBOIS	INP0946_T1002	CROOKED CREEK	NUTRIENTS	5A

BASIN	HYDROLOGIC UNIT CODE	COUNTY	ASSESSMENT UNIT ID	ASSESSMENT UNIT NAME	CAUSE OF IMPAIRMENT	2014 IR CATEGORY
PATOKA RIVER	51202090501	PIKE	INP0951_01	FLAT CREEK	IMPAIRED BIOTIC COMMUNITIES	5A
PATOKA RIVER	51202090502	PIKE	INP0952_01	FLAT CREEK	IMPAIRED BIOTIC COMMUNITIES	5A
PATOKA RIVER	51202090502	PIKE	INP0952_01	FLAT CREEK	E. COLI	5A
PATOKA RIVER	51202090502	PIKE	INP0952_T1002	FLAT CREEK - UNNAMED TRIBUTARY	E. COLI	5A
PATOKA RIVER	51202090502	PIKE	INP0952_T1002	FLAT CREEK - UNNAMED TRIBUTARY	IMPAIRED BIOTIC COMMUNITIES	5A
PATOKA RIVER	51202090502	PIKE	INP0952_T1003	BONE CREEK	E. COLI	5A
PATOKA RIVER	51202090502	PIKE	INP0952_T1003	BONE CREEK	IMPAIRED BIOTIC COMMUNITIES	5A
PATOKA RIVER	51202090502	PIKE	INP0952_T1004	FLAT CREEK - UNNAMED TRIBUTARY	E. COLI	5A
PATOKA RIVER	51202090502	PIKE	INP0952_T1004	FLAT CREEK - UNNAMED TRIBUTARY	IMPAIRED BIOTIC COMMUNITIES	5A
PATOKA RIVER	51202090502	PIKE	INP0952_T1005	FLAT CREEK - UNNAMED TRIBUTARY	E. COLI	5A
PATOKA RIVER	51202090502	PIKE	INP0952_T1005	FLAT CREEK - UNNAMED TRIBUTARY	IMPAIRED BIOTIC COMMUNITIES	5A
PATOKA RIVER	51202090503	DUBOIS	INP0953_01	FLAT CREEK	E. COLI	5A
PATOKA RIVER	51202090503	DUBOIS	INP0953_T1004	FLAT CREEK - UNNAMED TRIBUTARY	E. COLI	5A
PATOKA RIVER	51202090503	DUBOIS	INP0953_T1004	FLAT CREEK - UNNAMED TRIBUTARY	NUTRIENTS	5A
PATOKA RIVER	51202090503	DUBOIS	INP0953_T1005	LITTLE FLAT CREEK	E. COLI	5A
PATOKA RIVER	51202090503	DUBOIS	INP0953_T1006	LITTLE FLAT CREEK	E. COLI	5A
PATOKA RIVER	51202090601	PIKE	INP0961_01	CUP CREEK	E. COLI	5A
PATOKA RIVER	51202090601	PIKE	INP0961_01	CUP CREEK	IMPAIRED BIOTIC COMMUNITIES	5A
PATOKA RIVER	51202090601	PIKE	INP0961_T1001	CUP CREEK - UNNAMED TRIBUTARY	E. COLI	5A
PATOKA RIVER	51202090601	PIKE	INP0961_T1001	CUP CREEK - UNNAMED TRIBUTARY	IMPAIRED BIOTIC COMMUNITIES	5A
PATOKA RIVER	51202090602	DUBOIS	INP0962_01	PATOKA RIVER	PCBS (FISH TISSUE)	5B
PATOKA RIVER	51202090602	PIKE	INP0962_02	PATOKA RIVER	PCBS (FISH TISSUE)	5B
PATOKA RIVER	51202090602	PIKE	INP0962_T1005	ROCK CREEK	DISSOLVED OXYGEN	5A
PATOKA RIVER	51202090602	PIKE	INP0962_T1005	ROCK CREEK	E. COLI	5A
PATOKA RIVER	51202090602	PIKE	INP0962_T1005	ROCK CREEK	IMPAIRED BIOTIC COMMUNITIES	5A
PATOKA RIVER	51202090603	PIKE	INP0963_01	PATOKA RIVER	PCBS (FISH TISSUE)	5B
PATOKA RIVER	51202090603	PIKE	INP0963_02	PATOKA RIVER	IMPAIRED BIOTIC COMMUNITIES	5A

BASIN	HYDROLOGIC UNIT CODE	COUNTY	ASSESSMENT UNIT ID	ASSESSMENT UNIT NAME	CAUSE OF IMPAIRMENT	2014 IR CATEGORY
PATOKA RIVER	51202090603	PIKE	INP0963_02	PATOKA RIVER	PCBS (FISH TISSUE)	5B
PATOKA RIVER	51202090603	PIKE	INP0963_02	PATOKA RIVER	TOTAL MERCURY (FISH TISSUE)	5B
PATOKA RIVER	51202090603	PIKE	INP0963_03	PATOKA RIVER	IMPAIRED BIOTIC COMMUNITIES	5A
PATOKA RIVER	51202090603	PIKE	INP0963_03	PATOKA RIVER	PCBS (FISH TISSUE)	5B
PATOKA RIVER	51202090603	PIKE	INP0963_03	PATOKA RIVER	TOTAL MERCURY (FISH TISSUE)	5B
PATOKA RIVER	51202090603	PIKE	INP0963_T1003	LICK CREEK	IMPAIRED BIOTIC COMMUNITIES	5A
PATOKA RIVER	51202090603	PIKE	INP0963_T1004	BRUSTER BRANCH	IMPAIRED BIOTIC COMMUNITIES	5A
PATOKA RIVER	51202090603	PIKE	INP0963_T1005	MILL CREEK	IMPAIRED BIOTIC COMMUNITIES	5A
PATOKA RIVER	51202090604	PIKE	INP0964_01	PATOKA RIVER	PCBS (FISH TISSUE)	5B
PATOKA RIVER	51202090604	PIKE	INP0964_02	PATOKA RIVER	IMPAIRED BIOTIC COMMUNITIES	5A
PATOKA RIVER	51202090604	PIKE	INP0964_02	PATOKA RIVER	PCBS (FISH TISSUE)	5B
PATOKA RIVER	51202090604	PIKE	INP0964_T1005	SUGAR CREEK	DISSOLVED OXYGEN	5A
PATOKA RIVER	51202090605	PIKE	INP0965_01	PATOKA RIVER	PCBS (FISH TISSUE)	5B
PATOKA RIVER	51202090701	PIKE	INP0971_01	PATOKA RIVER, SOUTH FORK	SULFATE	5A
PATOKA RIVER	51202090701	PIKE	INP0971_01	PATOKA RIVER, SOUTH FORK	PH	5A
PATOKA RIVER	51202090701	PIKE	INP0971_01	PATOKA RIVER, SOUTH FORK	IMPAIRED BIOTIC COMMUNITIES	5A
PATOKA RIVER	51202090701	PIKE	INP0971_01	PATOKA RIVER, SOUTH FORK	DISSOLVED OXYGEN	5A
PATOKA RIVER	51202090701	PIKE	INP0971_01	PATOKA RIVER, SOUTH FORK	E. COLI	5A
PATOKA RIVER	51202090701	PIKE	INP0971_T1001	PATOKA RIVER, SOUTH FORK - UNNAMED TRIBUTARY	IMPAIRED BIOTIC COMMUNITIES	5A
PATOKA RIVER	51202090701	PIKE	INP0971_T1004	HOUCHIN DITCH	IMPAIRED BIOTIC COMMUNITIES	5A
PATOKA RIVER	51202090702	PIKE	INP0972_01	PATOKA RIVER, SOUTH FORK	E. COLI	5A
PATOKA RIVER	51202090702	PIKE	INP0972_01	PATOKA RIVER, SOUTH FORK	IMPAIRED BIOTIC COMMUNITIES	5A
PATOKA RIVER	51202090702	PIKE	INP0972_T1001	ROUGH CREEK	IMPAIRED BIOTIC COMMUNITIES	5A
PATOKA RIVER	51202090702	PIKE	INP0972_T1003	HONEY CREEK	IMPAIRED BIOTIC COMMUNITIES	5A
PATOKA RIVER	51202090702	PIKE	INP0972_T1003	HONEY CREEK	E. COLI	5A
PATOKA RIVER	51202090703	PIKE	INP0973_01	PATOKA RIVER, SOUTH FORK	IMPAIRED BIOTIC COMMUNITIES	5A
PATOKA RIVER	51202090703	PIKE	INP0973_T1001	HAT CREEK	IMPAIRED BIOTIC COMMUNITIES	5A

BASIN	HYDROLOGIC UNIT CODE	COUNTY	ASSESSMENT UNIT ID	ASSESSMENT UNIT NAME	CAUSE OF IMPAIRMENT	2014 IR CATEGORY
PATOKA RIVER	51202090703	PIKE	INP0973_T1002	WHEELER CREEK	IMPAIRED BIOTIC COMMUNITIES	5A
PATOKA RIVER	51202090703	PIKE	INP0973_T1004	LICK CREEK	IMPAIRED BIOTIC COMMUNITIES	5A
PATOKA RIVER	51202090801	GIBSON	INP0981_01	KEG CREEK, EAST FORK	E. COLI	5A
PATOKA RIVER	51202090801	GIBSON	INP0981_01	KEG CREEK, EAST FORK	IMPAIRED BIOTIC COMMUNITIES	5A
PATOKA RIVER	51202090801	GIBSON	INP0981_01	KEG CREEK, EAST FORK	NUTRIENTS	5A
PATOKA RIVER	51202090802	PIKE	INP0982_01	PATOKA RIVER	PCBS (FISH TISSUE)	5B
PATOKA RIVER	51202090802	GIBSON	INP0982_T1001	HURRICANE CREEK	IMPAIRED BIOTIC COMMUNITIES	5A
PATOKA RIVER	51202090802	GIBSON	INP0982_T1001	HURRICANE CREEK	NUTRIENTS	5A
PATOKA RIVER	51202090802	PIKE	INP0982_T1004	BIG CREEK	IMPAIRED BIOTIC COMMUNITIES	5A
PATOKA RIVER	51202090802	PIKE	INP0982_T1004	BIG CREEK	NUTRIENTS	5A
PATOKA RIVER	51202090804	GIBSON	INP0984_01	PATOKA RIVER	PCBS (FISH TISSUE)	5B
PATOKA RIVER	51202090805	GIBSON	INP0985_01	PATOKA RIVER	PCBS (FISH TISSUE)	5B
PATOKA RIVER	51202090806	GIBSON	INP0986_03	PATOKA RIVER	E. COLI	5A
PATOKA RIVER	51202090806	GIBSON	INP0986_03	PATOKA RIVER	IMPAIRED BIOTIC COMMUNITIES	5A
PATOKA RIVER	51202090806	GIBSON	INP0986_03	PATOKA RIVER	PCBS (FISH TISSUE)	5B
PATOKA RIVER	51202090807	GIBSON	INP0987_01	PATOKA RIVER	E. COLI	5A
PATOKA RIVER	51202090807	GIBSON	INP0987_01	PATOKA RIVER	IMPAIRED BIOTIC COMMUNITIES	5A
PATOKA RIVER	51202090807	GIBSON	INP0987_01	PATOKA RIVER	PCBS (FISH TISSUE)	5B
PATOKA RIVER	51202090807	GIBSON	INP0987_02	PATOKA RIVER	E. COLI	5A
PATOKA RIVER	51202090807	GIBSON	INP0987_02	PATOKA RIVER	IMPAIRED BIOTIC COMMUNITIES	5A
PATOKA RIVER	51202090807	GIBSON	INP0987_02	PATOKA RIVER	PCBS (FISH TISSUE)	5B
OHIO RIVER TRIBUTARIES	50902030302	DEARBORN	INV0332_01	WEST FORK TANNERS CREEK	E. COLI	5A
OHIO RIVER TRIBUTARIES	50902030302	DEARBORN	INV0332_02	WEST FORK TANNERS CREEK	E. COLI	5A
OHIO RIVER TRIBUTARIES	50902030302	DEARBORN	INV0332_03	WEST FORK TANNERS CREEK	E. COLI	5A
OHIO RIVER TRIBUTARIES	50902030302	DEARBORN	INV0332_04	WEST FORK TANNERS CREEK	DISSOLVED OXYGEN	5A
OHIO RIVER TRIBUTARIES	50902030302	DEARBORN	INV0332_04	WEST FORK TANNERS CREEK	E. COLI	5A
OHIO RIVER TRIBUTARIES	50902030303	DEARBORN	INV0333_T1009	BRUSHY FORK	DISSOLVED OXYGEN	5A

BASIN	HYDROLOGIC UNIT CODE	COUNTY	ASSESSMENT UNIT ID	ASSESSMENT UNIT NAME	CAUSE OF IMPAIRMENT	2014 IR CATEGORY
OHIO RIVER TRIBUTARIES	50902030304	DEARBORN	INV0334_02	TANNERS CREEK	IMPAIRED BIOTIC COMMUNITIES	5A
OHIO RIVER TRIBUTARIES	50902030304	DEARBORN	INV0334_02	TANNERS CREEK	PCBS (FISH TISSUE)	5B
OHIO RIVER TRIBUTARIES	50902030304	DEARBORN	INV0334_02	TANNERS CREEK	DISSOLVED OXYGEN	5A
OHIO RIVER TRIBUTARIES	50902030304	DEARBORN	INV0334_03	TANNERS CREEK	DISSOLVED OXYGEN	5A
OHIO RIVER TRIBUTARIES	50902030304	DEARBORN	INV0334_03	TANNERS CREEK	PCBS (FISH TISSUE)	5B
OHIO RIVER TRIBUTARIES	50902030304	DEARBORN	INV0334_04	TANNERS CREEK	PCBS (FISH TISSUE)	5B
OHIO RIVER TRIBUTARIES	50902030304	DEARBORN	INV0334_05	TANNERS CREEK	PCBS (FISH TISSUE)	5B
OHIO RIVER TRIBUTARIES	50902030304	DEARBORN	INV0334_T1005	TURKEY FORK (UPSTREAM LMH UTILITIES)	E. COLI	5A
OHIO RIVER TRIBUTARIES	50902030304	DEARBORN	INV0334_T1008	SALT FORK	E. COLI	5A
OHIO RIVER TRIBUTARIES	50902030401	DEARBORN	INV0341_03	LITTLE HOGAN CREEK	E. COLI	5A
OHIO RIVER TRIBUTARIES	50902030401	DEARBORN	INV0341_04	LITTLE HOGAN CREEK	E. COLI	5A
OHIO RIVER TRIBUTARIES	50902030401	DEARBORN	INV0341_04	LITTLE HOGAN CREEK	IMPAIRED BIOTIC COMMUNITIES	5A
OHIO RIVER TRIBUTARIES	50902030401	DEARBORN	INV0341_T1004	BURTON BRANCH	E. COLI	5A
OHIO RIVER TRIBUTARIES	50902030401	DEARBORN	INV0341_T1005	LITTLE HOGAN CREEK - UNNAMED TRIBUTARY	E. COLI	5A
OHIO RIVER TRIBUTARIES	50902030402	DEARBORN	INV0342_02	SOUTH HOGAN CREEK	E. COLI	5A
OHIO RIVER TRIBUTARIES	50902030402	DEARBORN	INV0342_02	SOUTH HOGAN CREEK	IMPAIRED BIOTIC COMMUNITIES	5A
OHIO RIVER TRIBUTARIES	50902030402	DEARBORN	INV0342_T1007	WHITAKER CREEK	E. COLI	5A
OHIO RIVER TRIBUTARIES	50902030402	DEARBORN	INV0342_T1007	WHITAKER CREEK	IMPAIRED BIOTIC COMMUNITIES	5A
OHIO RIVER TRIBUTARIES	50902030402	RIPLEY	INV0342_T1008	WHITAKER CREEK	E. COLI	5A
OHIO RIVER TRIBUTARIES	50902030402	RIPLEY	INV0342_T1008	WHITAKER CREEK	IMPAIRED BIOTIC COMMUNITIES	5A
OHIO RIVER TRIBUTARIES	50902030403	DEARBORN	INV0343_01	SOUTH HOGAN CREEK	E. COLI	5A
OHIO RIVER TRIBUTARIES	50902030403	DEARBORN	INV0343_02	SOUTH HOGAN CREEK	PCBS (FISH TISSUE)	5B
OHIO RIVER TRIBUTARIES	50902030403	DEARBORN	INV0343_03	SOUTH HOGAN CREEK	PCBS (FISH TISSUE)	5B
OHIO RIVER TRIBUTARIES	50902030403	DEARBORN	INV0343_T1004	ALLEN BRANCH	DISSOLVED OXYGEN	5A
OHIO RIVER TRIBUTARIES	50902030403	DEARBORN	INV0343_T1004	ALLEN BRANCH	E. COLI	5A
OHIO RIVER TRIBUTARIES	50902030403	DEARBORN	INV0343_T1004	ALLEN BRANCH	IMPAIRED BIOTIC COMMUNITIES	5A

BASIN	HYDROLOGIC UNIT CODE	COUNTY	ASSESSMENT UNIT ID	ASSESSMENT UNIT NAME	CAUSE OF IMPAIRMENT	2014 IR CATEGORY
OHIO RIVER TRIBUTARIES	50902030403	DEARBORN	INV0343_T1006	ALLEN BRANCH	IMPAIRED BIOTIC COMMUNITIES	5A
OHIO RIVER TRIBUTARIES	50902030403	DEARBORN	INV0343_T1010	SOUTH HOGAN CREEK - UNNAMED TRIBUTARY	PCBS (FISH TISSUE)	5B
OHIO RIVER TRIBUTARIES	50902030403	DEARBORN	INV0343_T1011	SOUTH HOGAN CREEK - UNNAMED TRIBUTARY	PCBS (FISH TISSUE)	5B
OHIO RIVER TRIBUTARIES	50902030403	DEARBORN	INV0343_T1012	SOUTH HOGAN CREEK - UNNAMED TRIBUTARY	PCBS (FISH TISSUE)	5B
OHIO RIVER TRIBUTARIES	50902030403	DEARBORN	INV0343_T1013	SOUTH HOGAN CREEK - UNNAMED TRIBUTARY	PCBS (FISH TISSUE)	5B
OHIO RIVER TRIBUTARIES	50902030403	DEARBORN	INV0343_T1014	SOUTH HOGAN CREEK - UNNAMED TRIBUTARY	PCBS (FISH TISSUE)	5B
OHIO RIVER TRIBUTARIES	50902030403	DEARBORN	INV0343_T1015	SOUTH HOGAN CREEK - UNNAMED TRIBUTARY	PCBS (FISH TISSUE)	5B
OHIO RIVER TRIBUTARIES	50902030403	DEARBORN	INV0343_T1016	SOUTH HOGAN CREEK - UNNAMED TRIBUTARY	PCBS (FISH TISSUE)	5B
OHIO RIVER TRIBUTARIES	50902030403	DEARBORN	INV0343_T1017	SOUTH HOGAN CREEK - UNNAMED TRIBUTARY	PCBS (FISH TISSUE)	5B
OHIO RIVER TRIBUTARIES	50902030404	DEARBORN	INV0344_02	NORTH HOGAN CREEK	PCBS (FISH TISSUE)	5B
OHIO RIVER TRIBUTARIES	50902030404	DEARBORN	INV0344_03	HOGAN CREEK	PCBS (FISH TISSUE)	5B
OHIO RIVER TRIBUTARIES	50902030404	DEARBORN	INV0344_T1004	NORTH HOGAN CREEK - UNNAMED TRIBUTARY	PCBS (FISH TISSUE)	5B
OHIO RIVER TRIBUTARIES	50902030404	DEARBORN	INV0344_T1005	NORTH HOGAN CREEK - UNNAMED TRIBUTARY	PCBS (FISH TISSUE)	5B
OHIO RIVER TRIBUTARIES	50902030404	DEARBORN	INV0344_T1006	GOOSE RUN	DISSOLVED OXYGEN	5A
OHIO RIVER TRIBUTARIES	50902030404	DEARBORN	INV0344_T1006	GOOSE RUN	E. COLI	5A
OHIO RIVER TRIBUTARIES	50902030404	DEARBORN	INV0344_T1006	GOOSE RUN	PCBS (FISH TISSUE)	5B
OHIO RIVER TRIBUTARIES	50902030501	DECATUR	INV0351_T1003	TUB CREEK	E. COLI	5A
OHIO RIVER TRIBUTARIES	50902030501	DECATUR	INV0351_T1003	TUB CREEK	IMPAIRED BIOTIC COMMUNITIES	5A
OHIO RIVER TRIBUTARIES	50902030501	DECATUR	INV0351_T1003	TUB CREEK	DISSOLVED OXYGEN	5A
OHIO RIVER TRIBUTARIES	50902030506	RIPLEY	INV0356_01	LAUGHERY CREEK	IMPAIRED BIOTIC COMMUNITIES	5A
OHIO RIVER TRIBUTARIES	50902030506	RIPLEY	INV0356_02	LAUGHERY CREEK	E. COLI	5A
OHIO RIVER TRIBUTARIES	50902030602	OHIO	INV0362_T1005	BEAR BRANCH	E. COLI	5A
OHIO RIVER TRIBUTARIES	50902030602	OHIO	INV0362_T1005	BEAR BRANCH	IMPAIRED BIOTIC COMMUNITIES	5A
OHIO RIVER TRIBUTARIES	50902030603	DEARBORN	INV0363_02	HAYES BRANCH	E. COLI	5A
OHIO RIVER TRIBUTARIES	50902030603	DEARBORN	INV0363_02	HAYES BRANCH	IMPAIRED BIOTIC COMMUNITIES	5A
OHIO RIVER TRIBUTARIES	50902030604	DEARBORN	INV0364_02	LAUGHERY CREEK	TOTAL MERCURY (FISH TISSUE)	5B

BASIN	HYDROLOGIC UNIT CODE	COUNTY	ASSESSMENT UNIT ID	ASSESSMENT UNIT NAME	CAUSE OF IMPAIRMENT	2014 IR CATEGORY
OHIO RIVER TRIBUTARIES	50902030604	DEARBORN	INV0364_03	LAUGHERY CREEK	PCBS (FISH TISSUE)	5B
OHIO RIVER TRIBUTARIES	50902030604	DEARBORN	INV0364_03	LAUGHERY CREEK	TOTAL MERCURY (FISH TISSUE)	5B
OHIO RIVER TRIBUTARIES	50902030604	DEARBORN	INV0364_T1006	LAUGHERY CREEK - UNNAMED TRIBUTARY (BAUM HOLLOW)	TOTAL MERCURY (FISH TISSUE)	5B
OHIO RIVER TRIBUTARIES	50902030604	DEARBORN	INV0364_T1007	MUD LICK	PCBS (FISH TISSUE)	5B
OHIO RIVER TRIBUTARIES	50902030604	DEARBORN	INV0364_T1007	MUD LICK	TOTAL MERCURY (FISH TISSUE)	5B
OHIO RIVER TRIBUTARIES	50902030701	OHIO	INV0371_02	SOUTH FORK LAUGHERY CREEK	E. COLI	5A
OHIO RIVER TRIBUTARIES	50902030701	OHIO	INV0371_T1005	LONG BRANCH	E. COLI	5A
OHIO RIVER TRIBUTARIES	50902030701	OHIO	INV0371_T1006	MUD LICK CREEK	E. COLI	5A
OHIO RIVER TRIBUTARIES	50902030702	DEARBORN	INV0372_01	LAUGHERY CREEK	PCBS (FISH TISSUE)	5B
OHIO RIVER TRIBUTARIES	50902030702	OHIO	INV0372_01	LAUGHERY CREEK	TOTAL MERCURY (FISH TISSUE)	5B
OHIO RIVER TRIBUTARIES	50902030702	DEARBORN	INV0372_02	LAUGHERY CREEK	IMPAIRED BIOTIC COMMUNITIES	5A
OHIO RIVER TRIBUTARIES	50902030702	DEARBORN	INV0372_02	LAUGHERY CREEK	PCBS (FISH TISSUE)	5B
OHIO RIVER TRIBUTARIES	50902030702	DEARBORN	INV0372_02	LAUGHERY CREEK	TOTAL MERCURY (FISH TISSUE)	5B
OHIO RIVER TRIBUTARIES	50902030702	DEARBORN	INV0372_03	LAUGHERY CREEK	PCBS (FISH TISSUE)	5B
OHIO RIVER TRIBUTARIES	50902030702	DEARBORN	INV0372_03	LAUGHERY CREEK	TOTAL MERCURY (FISH TISSUE)	5B
OHIO RIVER TRIBUTARIES	50902030702	DEARBORN	INV0372_03	LAUGHERY CREEK	IMPAIRED BIOTIC COMMUNITIES	5A
OHIO RIVER TRIBUTARIES	50902030702	DEARBORN	INV0372_04	LAUGHERY CREEK	PCBS (FISH TISSUE)	5B
OHIO RIVER TRIBUTARIES	50902030702	DEARBORN	INV0372_04	LAUGHERY CREEK	TOTAL MERCURY (FISH TISSUE)	5B
OHIO RIVER TRIBUTARIES	50902030702	DEARBORN	INV0372_04	LAUGHERY CREEK	IMPAIRED BIOTIC COMMUNITIES	5A
OHIO RIVER TRIBUTARIES	50902030902	SWITZERLAND	INV0392_02	INDIAN CREEK	IMPAIRED BIOTIC COMMUNITIES	5A
OHIO RIVER TRIBUTARIES	50902031007	SWITZERLAND	INV03A7_T1003	LOG LICK CREEK - UNNAMED TRIBUTARY	E. COLI	5A
WHITE RIVER, WEST FORK	51202010102	RANDOLPH	INW0112_01	WHITE RIVER	IMPAIRED BIOTIC COMMUNITIES	5A
WHITE RIVER, WEST FORK	51202010102	RANDOLPH	INW0112_01	WHITE RIVER	PCBS (FISH TISSUE)	5B
WHITE RIVER, WEST FORK	51202010103	RANDOLPH	INW0113_01	WHITE RIVER	PCBS (FISH TISSUE)	5B
WHITE RIVER, WEST FORK	51202010105	RANDOLPH	INW0115_01	WHITE RIVER	PCBS (FISH TISSUE)	5B
WHITE RIVER, WEST FORK	51202010109	RANDOLPH	INW0119_01	WHITE RIVER	PCBS (FISH TISSUE)	5B

BASIN	HYDROLOGIC UNIT CODE	COUNTY	ASSESSMENT UNIT ID	ASSESSMENT UNIT NAME	CAUSE OF IMPAIRMENT	2014 IR CATEGORY
WHITE RIVER, WEST FORK	51202010110	DELAWARE	INW011A_01	WHITE RIVER	PCBS (FISH TISSUE)	5B
WHITE RIVER, WEST FORK	51202010111	DELAWARE	INW011B_01	WHITE RIVER	IMPAIRED BIOTIC COMMUNITIES	5A
WHITE RIVER, WEST FORK	51202010111	DELAWARE	INW011B_01	WHITE RIVER	PCBS (FISH TISSUE)	5B
WHITE RIVER, WEST FORK	51202010201	HENRY	INW0121_01	BUCK CREEK	E. COLI	5A
WHITE RIVER, WEST FORK	51202010202	HENRY	INW0122_01	BELL CREEK	E. COLI	5A
WHITE RIVER, WEST FORK	51202010203	DELAWARE	INW0123_01	NO NAME CREEK	E. COLI	5A
WHITE RIVER, WEST FORK	51202010203	DELAWARE	INW0123_02	BELL CREEK	E. COLI	5A
WHITE RIVER, WEST FORK	51202010203	DELAWARE	INW0123_T1001	WILLIAMS CREEK	E. COLI	5A
WHITE RIVER, WEST FORK	51202010204	DELAWARE	INW0124_01	BUCK CREEK	E. COLI	5A
WHITE RIVER, WEST FORK	51202010204	DELAWARE	INW0124_01	BUCK CREEK	IMPAIRED BIOTIC COMMUNITIES	5A
WHITE RIVER, WEST FORK	51202010204	DELAWARE	INW0124_01	BUCK CREEK	PCBS (FISH TISSUE)	5B
WHITE RIVER, WEST FORK	51202010305	DELAWARE	INW0135_01	WHITE RIVER	NUTRIENTS	5A
WHITE RIVER, WEST FORK	51202010305	DELAWARE	INW0135_01	WHITE RIVER	PCBS (FISH TISSUE)	5B
WHITE RIVER, WEST FORK	51202010305	DELAWARE	INW0135_T1001	YORK PRAIRIE CREEK	E. COLI	5A
WHITE RIVER, WEST FORK	51202010306	DELAWARE	INW0136_01	WHITE RIVER	PCBS (FISH TISSUE)	5B
WHITE RIVER, WEST FORK	51202010306	DELAWARE	INW0136_T1001	SMALL BRANCH	E. COLI	5A
WHITE RIVER, WEST FORK	51202010307	MADISON	INW0137_01	KILLBUCK CREEK	IMPAIRED BIOTIC COMMUNITIES	5A
WHITE RIVER, WEST FORK	51202010307	MADISON	INW0137_01	KILLBUCK CREEK	PCBS (FISH TISSUE)	5B
WHITE RIVER, WEST FORK	51202010307	MADISON	INW0137_02	KILLBUCK CREEK	PCBS (FISH TISSUE)	5B
WHITE RIVER, WEST FORK	51202010308	MADISON	INW0138_01	WHITE RIVER	NUTRIENTS	5A
WHITE RIVER, WEST FORK	51202010308	MADISON	INW0138_01	WHITE RIVER	PCBS (FISH TISSUE)	5B
WHITE RIVER, WEST FORK	51202010310	MADISON	INW013A_01	WHITE RIVER	PCBS (FISH TISSUE)	5B
WHITE RIVER, WEST FORK	51202010310	MADISON	INW013A_02	WHITE RIVER	NUTRIENTS	5A
WHITE RIVER, WEST FORK	51202010310	MADISON	INW013A_02	WHITE RIVER	PCBS (FISH TISSUE)	5B
WHITE RIVER, WEST FORK	51202010405	MADISON	INW0145_01	PIPE CREEK	PCBS (FISH TISSUE)	5B
WHITE RIVER, WEST FORK	51202010405	MADISON	INW0145_01	PIPE CREEK	IMPAIRED BIOTIC COMMUNITIES	5A

BASIN	HYDROLOGIC UNIT CODE	COUNTY	ASSESSMENT UNIT ID	ASSESSMENT UNIT NAME	CAUSE OF IMPAIRMENT	2014 IR CATEGORY
WHITE RIVER, WEST FORK	51202010407	MADISON	INW0147_01	PIPE CREEK	PCBS (FISH TISSUE)	5B
WHITE RIVER, WEST FORK	51202010505	HAMILTON	INW0155_T1001	LAMBERSON DITCH	E. COLI	5A
WHITE RIVER, WEST FORK	51202010505	HAMILTON	INW0155_T1001	LAMBERSON DITCH	IMPAIRED BIOTIC COMMUNITIES	5A
WHITE RIVER, WEST FORK	51202010602	TIPTON	INW0162_01	CICERO CREEK	NUTRIENTS	5A
WHITE RIVER, WEST FORK	51202010602	TIPTON	INW0162_01	CICERO CREEK	IMPAIRED BIOTIC COMMUNITIES	5A
WHITE RIVER, WEST FORK	51202010701	HAMILTON	INW0171_01	WHITE RIVER	PCBS (FISH TISSUE)	5B
WHITE RIVER, WEST FORK	51202010701	HAMILTON	INW0171_02	WHITE RIVER	PCBS (FISH TISSUE)	5B
WHITE RIVER, WEST FORK	51202010704	HAMILTON	INW0174_01	STONY CREEK	PCBS (FISH TISSUE)	5B
WHITE RIVER, WEST FORK	51202010705	HAMILTON	INW0175_01	WHITE RIVER	PCBS (FISH TISSUE)	5B
WHITE RIVER, WEST FORK	51202010705	HAMILTON	INW0175_01	WHITE RIVER	IMPAIRED BIOTIC COMMUNITIES	5A
WHITE RIVER, WEST FORK	51202010705	HAMILTON	INW0175_02	WHITE RIVER	PCBS (FISH TISSUE)	5B
WHITE RIVER, WEST FORK	51202010705	HAMILTON	INW0175_T1002	INGERMAN DITCH	E. COLI	5A
WHITE RIVER, WEST FORK	51202010705	HAMILTON	INW0175_T1003	MALLORY GRANGER DITCH	E. COLI	5A
WHITE RIVER, WEST FORK	51202010801	HENRY	INW0181_01	FALL CREEK	E. COLI	5A
WHITE RIVER, WEST FORK	51202010801	HENRY	INW0181_T1001	HONEY CREEK	E. COLI	5A
WHITE RIVER, WEST FORK	51202010802	MADISON	INW0182_01	SLY FORK	E. COLI	5A
WHITE RIVER, WEST FORK	51202010803	HENRY	INW0183_01	FALL CREEK	E. COLI	5A
WHITE RIVER, WEST FORK	51202010803	HENRY	INW0183_T1001	SUGAR CREEK	E. COLI	5A
WHITE RIVER, WEST FORK	51202010803	HENRY	INW0183_T1002	DEER CREEK	E. COLI	5A
WHITE RIVER, WEST FORK	51202010803	HENRY	INW0183_T1004	MUD CREEK	E. COLI	5A
WHITE RIVER, WEST FORK	51202010803	HENRY	INW0183_T1005	LITTLE CREEK	E. COLI	5A
WHITE RIVER, WEST FORK	51202010804	MADISON	INW0184_01	FALL CREEK	E. COLI	5A
WHITE RIVER, WEST FORK	51202010804	MADISON	INW0184_T1002	PRAIRIE CREEK	E. COLI	5A
WHITE RIVER, WEST FORK	51202010805	MADISON	INW0185_01	LICK CREEK	E. COLI	5A
WHITE RIVER, WEST FORK	51202010805	MADISON	INW0185_T1001	CHADWICK DITCH	E. COLI	5A
WHITE RIVER, WEST FORK	51202010805	MADISON	INW0185_T1002	FORT DITCH	E. COLI	5A

BASIN	HYDROLOGIC UNIT CODE	COUNTY	ASSESSMENT UNIT ID	ASSESSMENT UNIT NAME	CAUSE OF IMPAIRMENT	2014 IR CATEGORY
WHITE RIVER, WEST FORK	51202010806	MADISON	INW0186_01	FOSTER BRANCH	E. COLI	5A
WHITE RIVER, WEST FORK	51202010807	MADISON	INW0187_01	LICK CREEK	E. COLI	5A
WHITE RIVER, WEST FORK	51202010808	MADISON	INW0188_01	FALL CREEK	E. COLI	5A
WHITE RIVER, WEST FORK	51202010808	MADISON	INW0188_02	FALL CREEK	E. COLI	5A
WHITE RIVER, WEST FORK	51202010809	HAMILTON	INW0189_01	FALL CREEK	PCBS (FISH TISSUE)	5B
WHITE RIVER, WEST FORK	51202010902	MARION	INW0192_02	INDIAN CREEK	E. COLI	5A
WHITE RIVER, WEST FORK	51202010902	MARION	INW0192_03	INDIAN CREEK	E. COLI	5A
WHITE RIVER, WEST FORK	51202010902	MARION	INW0192_T1004	INDIAN BRANCH	E. COLI	5A
WHITE RIVER, WEST FORK	51202010904	MARION	INW0194_01	FALL CREEK	PCBS (FISH TISSUE)	5B
WHITE RIVER, WEST FORK	51202010904	MARION	INW0194_02	FALL CREEK	PCBS (FISH TISSUE)	5B
WHITE RIVER, WEST FORK	51202010904	MARION	INW0194_03	FALL CREEK	PCBS (FISH TISSUE)	5B
WHITE RIVER, WEST FORK	51202011001	HAMILTON	INW01A1_01	COOL CREEK	E. COLI	5A
WHITE RIVER, WEST FORK	51202011001	HAMILTON	INW01A1_02	COOL CREEK	E. COLI	5A
WHITE RIVER, WEST FORK	51202011001	HAMILTON	INW01A1_T1001	GRASSY BRANCH	E. COLI	5A
WHITE RIVER, WEST FORK	51202011001	HAMILTON	INW01A1_T1003	COOL CREEK - UNNAMED TRIBUTARY	E. COLI	5A
WHITE RIVER, WEST FORK	51202011002	HAMILTON	INW01A2_01	WHITE RIVER	PCBS (FISH TISSUE)	5B
WHITE RIVER, WEST FORK	51202011003	HAMILTON	INW01A3_01	WHITE RIVER	PCBS (FISH TISSUE)	5B
WHITE RIVER, WEST FORK	51202011003	HAMILTON	INW01A3_T1004	CARMEL CREEK	E. COLI	5A
WHITE RIVER, WEST FORK	51202011003	HAMILTON	INW01A3_T1004	CARMEL CREEK	IMPAIRED BIOTIC COMMUNITIES	5A
WHITE RIVER, WEST FORK	51202011006	MARION	INW01A6_01	WHITE RIVER	NUTRIENTS	5A
WHITE RIVER, WEST FORK	51202011006	MARION	INW01A6_01	WHITE RIVER	PCBS (FISH TISSUE)	5B
WHITE RIVER, WEST FORK	51202011006	MARION	INW01A6_02	WHITE RIVER	PCBS (FISH TISSUE)	5B
WHITE RIVER, WEST FORK	51202011006	MARION	INW01A6_T1002	BROADRIPPLE TRIBUTARY	E. COLI	5A
WHITE RIVER, WEST FORK	51202011006	MARION	INW01A6_T1002	BROADRIPPLE TRIBUTARY	NUTRIENTS	5A
WHITE RIVER, WEST FORK	51202011101	BOONE	INW01B1_01	EAGLE CREEK	E. COLI	5A
WHITE RIVER, WEST FORK	51202011102	BOONE	INW01B2_01	MOUNTS RUN	E. COLI	5A

BASIN	HYDROLOGIC UNIT CODE	COUNTY	ASSESSMENT UNIT ID	ASSESSMENT UNIT NAME	CAUSE OF IMPAIRMENT	2014 IR CATEGORY
WHITE RIVER, WEST FORK	51202011103	BOONE	INW01B3_01	EAGLE CREEK	E. COLI	5A
WHITE RIVER, WEST FORK	51202011103	BOONE	INW01B3_01	EAGLE CREEK	IMPAIRED BIOTIC COMMUNITIES	5A
WHITE RIVER, WEST FORK	51202011103	BOONE	INW01B3_T1001	KREAGER DITCH	E. COLI	5A
WHITE RIVER, WEST FORK	51202011103	BOONE	INW01B3_T1002	FINLEY CREEK	E. COLI	5A
WHITE RIVER, WEST FORK	51202011104	HAMILTON	INW01B4_01	LITTLE EAGLE CREEK	E. COLI	5A
WHITE RIVER, WEST FORK	51202011104	BOONE	INW01B4_02	LITTLE EAGLE CREEK	E. COLI	5A
WHITE RIVER, WEST FORK	51202011104	HAMILTON	INW01B4_T1001	WOODRUFF BRANCH	E. COLI	5A
WHITE RIVER, WEST FORK	51202011105	BOONE	INW01B5_01	EAGLE CREEK	E. COLI	5A
WHITE RIVER, WEST FORK	51202011105	BOONE	INW01B5_T1001	LENOX DITCH	E. COLI	5A
WHITE RIVER, WEST FORK	51202011105	BOONE	INW01B5_T1002	HOLLIDAY CREEK	E. COLI	5A
WHITE RIVER, WEST FORK	51202011105	BOONE	INW01B5_T1003	JACKSON RUN	E. COLI	5A
WHITE RIVER, WEST FORK	51202011106	BOONE	INW01B6_01	FISHBACK CREEK	E. COLI	5A
WHITE RIVER, WEST FORK	51202011106	MARION	INW01B6_02	FISHBACK CREEK	E. COLI	5A
WHITE RIVER, WEST FORK	51202011107	BOONE	INW01B7_01	EAGLE CREEK	E. COLI	5A
WHITE RIVER, WEST FORK	51202011107	MARION	INW01B7_02	EAGLE CREEK	E. COLI	5A
WHITE RIVER, WEST FORK	51202011107	BOONE	INW01B7_T1002	IRISHMAN RUN	E. COLI	5A
WHITE RIVER, WEST FORK	51202011108	HENDRICKS	INW01B8_T1009	SCHOOL BRANCH	E. COLI	5A
WHITE RIVER, WEST FORK	51202011109	MARION	INW01B9_01	LITTLE EAGLE CREEK	E. COLI	5A
WHITE RIVER, WEST FORK	51202011109	MARION	INW01B9_02	LITTLE EAGLE CREEK	IMPAIRED BIOTIC COMMUNITIES	5A
WHITE RIVER, WEST FORK	51202011109	MARION	INW01B9_02	LITTLE EAGLE CREEK	E. COLI	5A
WHITE RIVER, WEST FORK	51202011109	MARION	INW01B9_T1001	GUION CREEK	E. COLI	5A
WHITE RIVER, WEST FORK	51202011109	MARION	INW01B9_T1001	GUION CREEK	IMPAIRED BIOTIC COMMUNITIES	5A
WHITE RIVER, WEST FORK	51202011110	MARION	INW01BA_01	EAGLE CREEK	E. COLI	5A
WHITE RIVER, WEST FORK	51202011110	MARION	INW01BA_01	EAGLE CREEK	PCBS (FISH TISSUE)	5B
WHITE RIVER, WEST FORK	51202011110	MARION	INW01BA_02	EAGLE CREEK	NUTRIENTS	5A
WHITE RIVER, WEST FORK	51202011110	MARION	INW01BA_02	EAGLE CREEK	PCBS (FISH TISSUE)	5B

BASIN	HYDROLOGIC UNIT CODE	COUNTY	ASSESSMENT UNIT ID	ASSESSMENT UNIT NAME	CAUSE OF IMPAIRMENT	2014 IR CATEGORY
WHITE RIVER, WEST FORK	51202011110	MARION	INW01BA_02	EAGLE CREEK	E. COLI	5A
WHITE RIVER, WEST FORK	51202011201	MARION	INW01C1_01	WHITE RIVER	PCBS (FISH TISSUE)	5B
WHITE RIVER, WEST FORK	51202011201	MARION	INW01C1_T1001	POGUES RUN	E. COLI	5A
WHITE RIVER, WEST FORK	51202011201	MARION	INW01C1_T1001	POGUES RUN	IMPAIRED BIOTIC COMMUNITIES	5A
WHITE RIVER, WEST FORK	51202011202	MARION	INW01C2_01	PLEASANT RUN	IMPAIRED BIOTIC COMMUNITIES	5A
WHITE RIVER, WEST FORK	51202011202	MARION	INW01C2_02	PLEASANT RUN	IMPAIRED BIOTIC COMMUNITIES	5A
WHITE RIVER, WEST FORK	51202011202	MARION	INW01C2_T1001	BEAN CREEK	E. COLI	5A
WHITE RIVER, WEST FORK	51202011202	MARION	INW01C2_T1001	BEAN CREEK	IMPAIRED BIOTIC COMMUNITIES	5A
WHITE RIVER, WEST FORK	51202011205	MARION	INW01C4_T1005	DOLLAR HIDE CREEK	E. COLI	5A
WHITE RIVER, WEST FORK	51202011205	MARION	INW01C4_T1005	DOLLAR HIDE CREEK	IMPAIRED BIOTIC COMMUNITIES	5A
WHITE RIVER, WEST FORK	51202011205	MARION	INW01C5_01	WHITE RIVER	PCBS (FISH TISSUE)	5B
WHITE RIVER, WEST FORK	51202011205	MARION	INW01C5_02	WHITE RIVER	IMPAIRED BIOTIC COMMUNITIES	5A
WHITE RIVER, WEST FORK	51202011205	MARION	INW01C5_02	WHITE RIVER	PCBS (FISH TISSUE)	5B
WHITE RIVER, WEST FORK	51202011205	MARION	INW01C5_03	WHITE RIVER	PCBS (FISH TISSUE)	5B
WHITE RIVER, WEST FORK	51202011205	MARION	INW01C5_T1001	HIGHLAND CREEK	PCBS (FISH TISSUE)	5B
WHITE RIVER, WEST FORK	51202011205	MARION	INW01C5_T1003	STATE DITCH	E. COLI	5A
WHITE RIVER, WEST FORK	51202011205	MARION	INW01C5_T1003	STATE DITCH	IMPAIRED BIOTIC COMMUNITIES	5A
WHITE RIVER, WEST FORK	51202011206	MARION	INW01C6_01	PLEASANT RUN CREEK	E. COLI	5A
WHITE RIVER, WEST FORK	51202011206	MARION	INW01C6_01	PLEASANT RUN CREEK	IMPAIRED BIOTIC COMMUNITIES	5A
WHITE RIVER, WEST FORK	51202011206	JOHNSON	INW01C6_02	PLEASANT RUN CREEK	E. COLI	5A
WHITE RIVER, WEST FORK	51202011206	JOHNSON	INW01C6_02	PLEASANT RUN CREEK	IMPAIRED BIOTIC COMMUNITIES	5A
WHITE RIVER, WEST FORK	51202011206	JOHNSON	INW01C6_T1001	PLEASANT CREEK	E. COLI	5A
WHITE RIVER, WEST FORK	51202011206	JOHNSON	INW01C6_T1001	PLEASANT CREEK	IMPAIRED BIOTIC COMMUNITIES	5A
WHITE RIVER, WEST FORK	51202011206	MARION	INW01C6_T1002	BUFFALO CREEK	E. COLI	5A
WHITE RIVER, WEST FORK	51202011206	MARION	INW01C6_T1002	BUFFALO CREEK	IMPAIRED BIOTIC COMMUNITIES	5A
WHITE RIVER, WEST FORK	51202011301	HENDRICKS	INW01D1_01	WHITELICK CREEK, WEST FORK	E. COLI	5A

BASIN	HYDROLOGIC UNIT CODE	COUNTY	ASSESSMENT UNIT ID	ASSESSMENT UNIT NAME	CAUSE OF IMPAIRMENT	2014 IR CATEGORY
WHITE RIVER, WEST FORK	51202011302	HENDRICKS	INW01D2_02	WHITE LICK CREEK	E. COLI	5A
WHITE RIVER, WEST FORK	51202011302	HENDRICKS	INW01D2_T1001	ETTER DITCH	E. COLI	5A
WHITE RIVER, WEST FORK	51202011302	HENDRICKS	INW01D2_T1002	WILEY THOMPSON DITCH	E. COLI	5A
WHITE RIVER, WEST FORK	51202011302	HENDRICKS	INW01D2_T1003	BEAMAN DITCH	E. COLI	5A
WHITE RIVER, WEST FORK	51202011303	HENDRICKS	INW01D3_01	WHITE LICK CREEK	E. COLI	5A
WHITE RIVER, WEST FORK	51202011303	HENDRICKS	INW01D3_02	WHITE LICK CREEK	E. COLI	5A
WHITE RIVER, WEST FORK	51202011304	HENDRICKS	INW01D4_01	WHITE LICK CREEK, WEST FORK	E. COLI	5A
WHITE RIVER, WEST FORK	51202011304	HENDRICKS	INW01D4_02	WHITE LICK CREEK, WEST FORK	E. COLI	5A
WHITE RIVER, WEST FORK	51202011304	HENDRICKS	INW01D4_T1001	WHITE LICK CREEK, WEST FORK - UNNAMED TRIBUTARY	E. COLI	5A
WHITE RIVER, WEST FORK	51202011305	HENDRICKS	INW01D5_01	WHITE LICK CREEK	DISSOLVED OXYGEN	5A
WHITE RIVER, WEST FORK	51202011305	HENDRICKS	INW01D5_01	WHITE LICK CREEK	NUTRIENTS	5A
WHITE RIVER, WEST FORK	51202011305	HENDRICKS	INW01D5_02	WHITE LICK CREEK	E. COLI	5A
WHITE RIVER, WEST FORK	51202011305	HENDRICKS	INW01D5_T1001	COSNER BRANCH	E. COLI	5A
WHITE RIVER, WEST FORK	51202011306	HENDRICKS	INW01D6_01	WHITE LICK CREEK	E. COLI	5A
WHITE RIVER, WEST FORK	51202011306	HENDRICKS	INW01D6_02	WHITE LICK CREEK	E. COLI	5A
WHITE RIVER, WEST FORK	51202011306	HENDRICKS	INW01D6_T1001	CLARKS CREEK	E. COLI	5A
WHITE RIVER, WEST FORK	51202011307	HENDRICKS	INW01D7_01	MCCRAKEN CREEK	E. COLI	5A
WHITE RIVER, WEST FORK	51202011307	MORGAN	INW01D7_02	MCCRAKEN CREEK	E. COLI	5A
WHITE RIVER, WEST FORK	51202011307	HENDRICKS	INW01D7_T1001	MCCRAKEN CREEK - UNNAMED TRIBUTARY	E. COLI	5A
WHITE RIVER, WEST FORK	5120201130070	MARION	INW01D7_T1120	MARS DITCH	E. COLI	5A
WHITE RIVER, WEST FORK	5120201130070	MARION	INW01D7_T1120	MARS DITCH	IMPAIRED BIOTIC COMMUNITIES	5A
WHITE RIVER, WEST FORK	51202011308	HENDRICKS	INW01D8_01	WHITE LICK CREEK, EAST FORK	E. COLI	5A
WHITE RIVER, WEST FORK	51202011308	HENDRICKS	INW01D8_01	WHITE LICK CREEK, EAST FORK	IMPAIRED BIOTIC COMMUNITIES	5A
WHITE RIVER, WEST FORK	51202011308	MARION	INW01D8_02	WHITE LICK CREEK, EAST FORK	E. COLI	5A
WHITE RIVER, WEST FORK	51202011308	MARION	INW01D8_02	WHITE LICK CREEK, EAST FORK	IMPAIRED BIOTIC COMMUNITIES	5A
WHITE RIVER, WEST FORK	51202011308	MARION	INW01D8_02A	WHITE LICK CREEK, EAST FORK - UNNAMED TRIBUTARY	E. COLI	5A

BASIN	HYDROLOGIC UNIT CODE	COUNTY	ASSESSMENT UNIT ID	ASSESSMENT UNIT NAME	CAUSE OF IMPAIRMENT	2014 IR CATEGORY
WHITE RIVER, WEST FORK	51202011308	HENDRICKS	INW01D8_T1001	COX DITCH	E. COLI	5A
WHITE RIVER, WEST FORK	51202011308	HENDRICKS	INW01D8_T1002	AVON CREEK	E. COLI	5A
WHITE RIVER, WEST FORK	51202011308	HENDRICKS	INW01D8_T1003	SALEM CREEK	E. COLI	5A
WHITE RIVER, WEST FORK	51202011309	HENDRICKS	INW01D9_01	WHITE LICK CREEK, EAST FORK	E. COLI	5A
WHITE RIVER, WEST FORK	51202011309	MARION	INW01D9_01	WHITE LICK CREEK, EAST FORK	IMPAIRED BIOTIC COMMUNITIES	5A
WHITE RIVER, WEST FORK	51202011309	HENDRICKS	INW01D9_02	WHITE LICK CREEK, EAST FORK	E. COLI	5A
WHITE RIVER, WEST FORK	51202011309	MORGAN	INW01D9_T1002	SILON CREEK	E. COLI	5A
WHITE RIVER, WEST FORK	51202011310	MORGAN	INW01DA_01	WHITE LICK CREEK	E. COLI	5A
WHITE RIVER, WEST FORK	51202011310	MORGAN	INW01DA_02	WHITE LICK CREEK	E. COLI	5A
WHITE RIVER, WEST FORK	51202011310	MORGAN	INW01DA_03	WHITE LICK CREEK	E. COLI	5A
WHITE RIVER, WEST FORK	51202011310	MORGAN	INW01DA_03	WHITE LICK CREEK	NUTRIENTS	5A
WHITE RIVER, WEST FORK	51202011310	MORGAN	INW01DA_03	WHITE LICK CREEK	PCBS (FISH TISSUE)	5B
WHITE RIVER, WEST FORK	51202011310	MORGAN	INW01DA_T1005	MONICAL BRANCH	PCBS (FISH TISSUE)	5B
WHITE RIVER, WEST FORK	51202011310	MORGAN	INW01DA_T1005	MONICAL BRANCH	E. COLI	5A
WHITE RIVER, WEST FORK	51202011402	JOHNSON	INW01E2_01	WHITE RIVER	FREE CYANIDE	5A
WHITE RIVER, WEST FORK	51202011402	JOHNSON	INW01E2_01	WHITE RIVER	PCBS (FISH TISSUE)	5B
WHITE RIVER, WEST FORK	51202011402	MORGAN	INW01E2_02	WHITE RIVER	FREE CYANIDE	5A
WHITE RIVER, WEST FORK	51202011402	MORGAN	INW01E2_02	WHITE RIVER	NUTRIENTS	5A
WHITE RIVER, WEST FORK	51202011402	MORGAN	INW01E2_02	WHITE RIVER	PCBS (FISH TISSUE)	5B
WHITE RIVER, WEST FORK	51202011403	JOHNSON	INW01E3_01	CROOKED CREEK	E. COLI	5A
WHITE RIVER, WEST FORK	51202011403	MORGAN	INW01E3_02	CROOKED CREEK	E. COLI	5A
WHITE RIVER, WEST FORK	51202011404	MORGAN	INW01E4_02	STOTTS PRONG, SOUTH FORK	E. COLI	5A
WHITE RIVER, WEST FORK	51202011405	MORGAN	INW01E5_01	STOTTS CREEK	E. COLI	5A
WHITE RIVER, WEST FORK	51202011405	MORGAN	INW01E5_T1004	STOTTS CREEK, NORTH PRONG	E. COLI	5A
WHITE RIVER, WEST FORK	51202011407	MORGAN	INW01E7_02	WHITE RIVER	PCBS (FISH TISSUE)	5B
WHITE RIVER, WEST FORK	51202011407	MORGAN	INW01E7_03	WHITE RIVER	PCBS (FISH TISSUE)	5B

BASIN	HYDROLOGIC UNIT CODE	COUNTY	ASSESSMENT UNIT ID	ASSESSMENT UNIT NAME	CAUSE OF IMPAIRMENT	2014 IR CATEGORY
WHITE RIVER, WEST FORK	51202011503	MORGAN	INW01F3_01	WHITE RIVER	PCBS (FISH TISSUE)	5B
WHITE RIVER, WEST FORK	51202011503	MORGAN	INW01F3_01	WHITE RIVER	TOTAL MERCURY (WATER)	5A
WHITE RIVER, WEST FORK	51202011503	MORGAN	INW01F3_02	WHITE RIVER	NUTRIENTS	5A
WHITE RIVER, WEST FORK	51202011503	MORGAN	INW01F3_02	WHITE RIVER	PCBS (FISH TISSUE)	5B
WHITE RIVER, WEST FORK	51202011503	MORGAN	INW01F3_03	WHITE RIVER	PCBS (FISH TISSUE)	5B
WHITE RIVER, WEST FORK	51202011702	MORGAN	INW01H2_01	WHITE RIVER	PCBS (FISH TISSUE)	5B
WHITE RIVER, WEST FORK	51202011703	MORGAN	INW01H3_01	WHITE RIVER	PCBS (FISH TISSUE)	5B
WHITE RIVER, WEST FORK	51202011704	MONROE	INW01H4_01	WHITE RIVER	PCBS (FISH TISSUE)	5B
WHITE RIVER, WEST FORK	5120201080110	HAMILTON	INW01P1036_00	MORSE RESERVOIR	ALGAE	5A
WHITE RIVER, WEST FORK	5120201080110	HAMILTON	INW01P1036_00	MORSE RESERVOIR	PCBS (FISH TISSUE)	5B
WHITE RIVER, WEST FORK	5120201080110	HAMILTON	INW01P1036_00	MORSE RESERVOIR	TASTE AND ODOR	5A
WHITE RIVER, WEST FORK	5120201100150	HAMILTON	INW01P1048_00	GEIST RESERVOIR	PCBS (FISH TISSUE)	5B
WHITE RIVER, WEST FORK	5120201100150	HAMILTON	INW01P1048_00	GEIST RESERVOIR	TASTE AND ODOR	5A
WHITE RIVER, WEST FORK	5120201100150	HAMILTON	INW01P1048_00	GEIST RESERVOIR	ALGAE	5A
WHITE RIVER, WEST FORK	5120201120100	MARION	INW01P1069_00	EAGLE CREEK RESERVOIR	PCBS (FISH TISSUE)	5B
WHITE RIVER, WEST FORK	5120201120100	MARION	INW01P1069_00	EAGLE CREEK RESERVOIR	TASTE AND ODOR	5A
WHITE RIVER, WEST FORK	5120201120100	MARION	INW01P1069_00	EAGLE CREEK RESERVOIR	ALGAE	5A
WHITE RIVER, WEST FORK	51202020101	BROWN	INW0211_T1002	BEANBLOSSOM CREEK	E. COLI	5A
WHITE RIVER, WEST FORK	51202020101	BROWN	INW0211_T1004	HOPPERS BRANCH	E. COLI	5A
WHITE RIVER, WEST FORK	51202020106	MONROE	INW0216_01	BEANBLOSSOM CREEK	PCBS (FISH TISSUE)	5B
WHITE RIVER, WEST FORK	51202020107	MONROE	INW0217_01	BEANBLOSSOM CREEK	DISSOLVED OXYGEN	5A
WHITE RIVER, WEST FORK	51202020107	MONROE	INW0217_01	BEANBLOSSOM CREEK	IMPAIRED BIOTIC COMMUNITIES	5A
WHITE RIVER, WEST FORK	51202020107	MONROE	INW0217_01	BEANBLOSSOM CREEK	PCBS (FISH TISSUE)	5B
WHITE RIVER, WEST FORK	5120202010070	MONROE	INW0217_T1015	SOUTH FORK GRIFFY CREEK	IMPAIRED BIOTIC COMMUNITIES	5A
WHITE RIVER, WEST FORK	51202020108	MONROE	INW0218_01	BEANBLOSSOM CREEK	PCBS (FISH TISSUE)	5B
WHITE RIVER, WEST FORK	51202020202	OWEN	INW0222_01	WHITE RIVER	IMPAIRED BIOTIC COMMUNITIES	5A

BASIN	HYDROLOGIC UNIT CODE	COUNTY	ASSESSMENT UNIT ID	ASSESSMENT UNIT NAME	CAUSE OF IMPAIRMENT	2014 IR CATEGORY
WHITE RIVER, WEST FORK	51202020202	OWEN	INW0222_01	WHITE RIVER	TOTAL MERCURY (FISH TISSUE)	5B
WHITE RIVER, WEST FORK	51202020202	OWEN	INW0222_01	WHITE RIVER	PCBS (FISH TISSUE)	5B
WHITE RIVER, WEST FORK	51202020202	OWEN	INW0222_01	WHITE RIVER	NUTRIENTS	5A
WHITE RIVER, WEST FORK	5120202020030	OWEN	INW0223_M1010	WHITE RIVER	PCBS (FISH TISSUE)	5B
WHITE RIVER, WEST FORK	5120202020030	OWEN	INW0223_M1010	WHITE RIVER	TOTAL MERCURY (FISH TISSUE)	5B
WHITE RIVER, WEST FORK	51202020203	OWEN	INW0223_T1003	MCCORMICKS CREEK	DISSOLVED OXYGEN	5A
WHITE RIVER, WEST FORK	51202020203	OWEN	INW0223_T1003	MCCORMICKS CREEK	IMPAIRED BIOTIC COMMUNITIES	5A
WHITE RIVER, WEST FORK	51202020205	OWEN	INW0225_01	WHITE RIVER	TOTAL MERCURY (FISH TISSUE)	5B
WHITE RIVER, WEST FORK	51202020205	OWEN	INW0225_01	WHITE RIVER	NUTRIENTS	5A
WHITE RIVER, WEST FORK	51202020205	OWEN	INW0225_01	WHITE RIVER	PCBS (FISH TISSUE)	5B
WHITE RIVER, WEST FORK	51202020209	OWEN	INW0229_02	FISH CREEK	IMPAIRED BIOTIC COMMUNITIES	5A
WHITE RIVER, WEST FORK	51202020210	OWEN	INW022A_01	WHITE RIVER	PCBS (FISH TISSUE)	5B
WHITE RIVER, WEST FORK	51202020210	OWEN	INW022A_01	WHITE RIVER	TOTAL MERCURY (FISH TISSUE)	5B
WHITE RIVER, WEST FORK	5120202020100	OWEN	INW022A_T1060	UNNAMED BRANCH EAST FORK FISH CREEK	IMPAIRED BIOTIC COMMUNITIES	5A
WHITE RIVER, WEST FORK	51202020211	GREENE	INW022B_01	WHITE RIVER	PCBS (FISH TISSUE)	5B
WHITE RIVER, WEST FORK	5120202020150	GREENE	INW022F_M1061	WHITE RIVER	PCBS (FISH TISSUE)	5B
WHITE RIVER, WEST FORK	51202020301	MONROE	INW0231_01	RICHLAND CREEK	PCBS (FISH TISSUE)	5B
WHITE RIVER, WEST FORK	51202020301	MONROE	INW0231_01	RICHLAND CREEK	NUTRIENTS	5A
WHITE RIVER, WEST FORK	51202020301	MONROE	INW0231_01	RICHLAND CREEK	DISSOLVED OXYGEN	5A
WHITE RIVER, WEST FORK	51202020301	GREENE	INW0231_02	RICHLAND CREEK	PCBS (FISH TISSUE)	5B
WHITE RIVER, WEST FORK	51202020301	MONROE	INW0231_T1001	RICHLAND CREEK - UNNAMED TRIBUTARY	IMPAIRED BIOTIC COMMUNITIES	5A
WHITE RIVER, WEST FORK	51202020301	MONROE	INW0231_T1001	RICHLAND CREEK - UNNAMED TRIBUTARY	E. COLI	5A
WHITE RIVER, WEST FORK	51202020301	MONROE	INW0231_T1002	LITTLE RICHLAND CREEK	DISSOLVED OXYGEN	5A
WHITE RIVER, WEST FORK	51202020301	MONROE	INW0231_T1002	LITTLE RICHLAND CREEK	E. COLI	5A
WHITE RIVER, WEST FORK	51202020302	GREENE	INW0232_T1001	RICHLAND CREEK - UNNAMED TRIBUTARY	E. COLI	5A
WHITE RIVER, WEST FORK	51202020302	GREENE	INW0232_T1002	BLAKEMAN HOLLOW	DISSOLVED OXYGEN	5A

BASIN	HYDROLOGIC UNIT CODE	COUNTY	ASSESSMENT UNIT ID	ASSESSMENT UNIT NAME	CAUSE OF IMPAIRMENT	2014 IR CATEGORY
WHITE RIVER, WEST FORK	51202020302	GREENE	INW0232_T1002	BLAKEMAN HOLLOW	E. COLI	5A
WHITE RIVER, WEST FORK	51202020303	GREENE	INW0233_01	BRIDGE CREEK	DISSOLVED OXYGEN	5A
WHITE RIVER, WEST FORK	51202020303	GREENE	INW0233_01	BRIDGE CREEK	IMPAIRED BIOTIC COMMUNITIES	5A
WHITE RIVER, WEST FORK	51202020303	GREENE	INW0233_01	BRIDGE CREEK	E. COLI	5A
WHITE RIVER, WEST FORK	51202020305	GREENE	INW0235_T1002	CAMP CREEK	E. COLI	5A
WHITE RIVER, WEST FORK	51202020305	GREENE	INW0235_T1003	RICHLAND CREEK - UNNAMED TRIBUTARY	E. COLI	5A
WHITE RIVER, WEST FORK	51202020306	GREENE	INW0236_T1001	CLIFTY BRANCH	E. COLI	5A
WHITE RIVER, WEST FORK	51202020306	GREENE	INW0236_T1001	CLIFTY BRANCH	IMPAIRED BIOTIC COMMUNITIES	5A
WHITE RIVER, WEST FORK	51202020306	GREENE	INW0236_T1002	CLIFTY BRANCH	DISSOLVED OXYGEN	5A
WHITE RIVER, WEST FORK	51202020306	GREENE	INW0236_T1002	CLIFTY BRANCH	E. COLI	5A
WHITE RIVER, WEST FORK	51202020306	GREENE	INW0236_T1002	CLIFTY BRANCH	NUTRIENTS	5A
WHITE RIVER, WEST FORK	51202020306	GREENE	INW0236_T1003	STALCUP BRANCH	E. COLI	5A
WHITE RIVER, WEST FORK	51202020307	GREENE	INW0237_01	PLUMMER CREEK	IMPAIRED BIOTIC COMMUNITIES	5A
WHITE RIVER, WEST FORK	51202020307	GREENE	INW0237_02	PLUMMER CREEK	IMPAIRED BIOTIC COMMUNITIES	5A
WHITE RIVER, WEST FORK	51202020307	GREENE	INW0237_02	PLUMMER CREEK	DISSOLVED OXYGEN	5A
WHITE RIVER, WEST FORK	51202020307	GREENE	INW0237_T1003	BLACK ANKLE CREEK - UNNAMED TRIBUTARY	IMPAIRED BIOTIC COMMUNITIES	5A
WHITE RIVER, WEST FORK	51202020308	GREENE	INW0238_T1004	WILDCAT BRANCH	IMPAIRED BIOTIC COMMUNITIES	5A
WHITE RIVER, WEST FORK	51202020308	GREENE	INW0238_T1006	ORE BRANCH	IMPAIRED BIOTIC COMMUNITIES	5A
WHITE RIVER, WEST FORK	51202020309	GREENE	INW0239_T1001	FLYBOW BRANCH	IMPAIRED BIOTIC COMMUNITIES	5A
WHITE RIVER, WEST FORK	5120202040010	GREENE	INW0241_T1164	LITTLE RICHLAND CREEK	IMPAIRED BIOTIC COMMUNITIES	5A
WHITE RIVER, WEST FORK	51202020402	GREENE	INW0242_01	LATTAS CREEK	E. COLI	5A
WHITE RIVER, WEST FORK	51202020402	GREENE	INW0242_T1001	MILLER CREEK	E. COLI	5A
WHITE RIVER, WEST FORK	51202020402	GREENE	INW0242_T1001	MILLER CREEK	IMPAIRED BIOTIC COMMUNITIES	5A
WHITE RIVER, WEST FORK	51202020404	GREENE	INW0244_01	WHITE RIVER	NUTRIENTS	5A
WHITE RIVER, WEST FORK	51202020404	GREENE	INW0244_01	WHITE RIVER	PCBS (FISH TISSUE)	5B
WHITE RIVER, WEST FORK	51202020504	GREENE	INW0254_01	WHITE RIVER	PCBS (FISH TISSUE)	5B

BASIN	HYDROLOGIC UNIT CODE	COUNTY	ASSESSMENT UNIT ID	ASSESSMENT UNIT NAME	CAUSE OF IMPAIRMENT	2014 IR CATEGORY
WHITE RIVER, WEST FORK	5120202050040	GREENE	INW0254_M1029	WHITE RIVER-NEWBERRY TRIBS	PCBS (FISH TISSUE)	5B
WHITE RIVER, WEST FORK	51202020505	GREENE	INW0255_01	FOURMILE CREEK	E. COLI	5A
WHITE RIVER, WEST FORK	51202020505	GREENE	INW0255_01	FOURMILE CREEK	IMPAIRED BIOTIC COMMUNITIES	5A
WHITE RIVER, WEST FORK	51202020505	GREENE	INW0255_T1001	HALL BRANCH	E. COLI	5A
WHITE RIVER, WEST FORK	51202020505	GREENE	INW0255_T1001	HALL BRANCH	IMPAIRED BIOTIC COMMUNITIES	5A
WHITE RIVER, WEST FORK	51202020505	GREENE	INW0255_T1002	TIMMONS DITCH	IMPAIRED BIOTIC COMMUNITIES	5A
WHITE RIVER, WEST FORK	51202020505	GREENE	INW0255_T1002	TIMMONS DITCH	E. COLI	5A
WHITE RIVER, WEST FORK	51202020506	GREENE	INW0256_01	WHITE RIVER	PCBS (FISH TISSUE)	5B
WHITE RIVER, WEST FORK	51202020506	GREENE	INW0256_01	WHITE RIVER	E. COLI	5A
WHITE RIVER, WEST FORK	51202020506	GREENE	INW0256_01	WHITE RIVER	IMPAIRED BIOTIC COMMUNITIES	5A
WHITE RIVER, WEST FORK	51202020508	DAVIESS	INW0258_01	WHITE RIVER	PCBS (FISH TISSUE)	5B
WHITE RIVER, WEST FORK	5120202050080	GREENE	INW0258_M1030	WHITE RIVER, WEST FORK	PCBS (FISH TISSUE)	5B
WHITE RIVER, WEST FORK	51202020602	GREENE	INW0262_01	BUCK CREEK	E. COLI	5A
WHITE RIVER, WEST FORK	51202020603	GREENE	INW0263_01	BLACK CREEK	IMPAIRED BIOTIC COMMUNITIES	5A
WHITE RIVER, WEST FORK	51202020603	SULLIVAN	INW0263_02	SPENCER CREEK	IMPAIRED BIOTIC COMMUNITIES	5A
WHITE RIVER, WEST FORK	51202020604	GREENE	INW0264_01	BLACK CREEK	E. COLI	5A
WHITE RIVER, WEST FORK	51202020605	KNOX	INW0265_01	BLACK CREEK	E. COLI	5A
WHITE RIVER, WEST FORK	51202020605	KNOX	INW0265_T1001	SINGER DITCH	E. COLI	5A
WHITE RIVER, WEST FORK	51202020605	KNOX	INW0265_T1002	HILL DITCH	E. COLI	5A
WHITE RIVER, WEST FORK	51202020701	DAVIESS	INW0271_02	FLAT CREEK	NUTRIENTS	5A
WHITE RIVER, WEST FORK	51202020701	DAVIESS	INW0271_02	FLAT CREEK	DISSOLVED OXYGEN	5A
WHITE RIVER, WEST FORK	51202020701	DAVIESS	INW0271_T1003	FLAT CREEK	DISSOLVED OXYGEN	5A
WHITE RIVER, WEST FORK	51202020701	DAVIESS	INW0271_T1003	FLAT CREEK	NUTRIENTS	5A
WHITE RIVER, WEST FORK	51202020706	DAVIESS	INW0276_01	PRAIRIE CREEK, NORTH FORK	IMPAIRED BIOTIC COMMUNITIES	5A
WHITE RIVER, WEST FORK	51202020706	DAVIESS	INW0276_02	PRAIRIE CREEK, NORTH FORK	IMPAIRED BIOTIC COMMUNITIES	5A
WHITE RIVER, WEST FORK	51202020706	DAVIESS	INW0276_T1001	PRAIRIE CREEK, NORTH FORK - UNNAMED TRIBUTARY	NUTRIENTS	5A

BASIN	HYDROLOGIC UNIT CODE	COUNTY	ASSESSMENT UNIT ID	ASSESSMENT UNIT NAME	CAUSE OF IMPAIRMENT	2014 IR CATEGORY
WHITE RIVER, WEST FORK	51202020706	DAVIESS	INW0276_T1001	PRAIRIE CREEK, NORTH FORK - UNNAMED TRIBUTARY	PH	5A
WHITE RIVER, WEST FORK	51202020706	DAVIESS	INW0276_T1002	PRAIRIE CREEK, NORTH FORK - UNNAMED TRIBUTARY	E. COLI	5A
WHITE RIVER, WEST FORK	51202020706	DAVIESS	INW0276_T1003	PRAIRIE CREEK, NORTH FORK - UNNAMED TRIBUTARY	E. COLI	5A
WHITE RIVER, WEST FORK	51202020707	DAVIESS	INW0277_01	PRAIRIE CREEK	IMPAIRED BIOTIC COMMUNITIES	5A
WHITE RIVER, WEST FORK	51202020707	DAVIESS	INW0277_T1001	PRAIRIE CREEK - UNNAMED TRIBUTARY	E. COLI	5A
WHITE RIVER, WEST FORK	51202020803	KNOX	INW0283_01	WHITE RIVER	E. COLI	5A
WHITE RIVER, WEST FORK	51202020803	KNOX	INW0283_01	WHITE RIVER	IMPAIRED BIOTIC COMMUNITIES	5A
WHITE RIVER, WEST FORK	51202020803	KNOX	INW0283_01	WHITE RIVER	PCBS (FISH TISSUE)	5B
WHITE RIVER, WEST FORK	51202020803	KNOX	INW0283_02	WHITE RIVER	PCBS (FISH TISSUE)	5B
WHITE RIVER, WEST FORK	51202020803	KNOX	INW0283_02	WHITE RIVER	E. COLI	5A
WHITE RIVER, WEST FORK	51202020804	KNOX	INW0284_01	WHITE RIVER	E. COLI	5A
WHITE RIVER, WEST FORK	51202020804	KNOX	INW0284_01	WHITE RIVER	IMPAIRED BIOTIC COMMUNITIES	5A
WHITE RIVER, WEST FORK	51202020804	KNOX	INW0284_01	WHITE RIVER	PCBS (FISH TISSUE)	5B
WHITE RIVER, WEST FORK	51202020901	DAVIESS	INW0291_01	VEALE CREEK	E. COLI	5A
WHITE RIVER, WEST FORK	51202020902	DAVIESS	INW0292_01	VEALE CREEK	E. COLI	5A
WHITE RIVER, WEST FORK	51202020903	DAVIESS	INW0293_01	WHITE RIVER	IMPAIRED BIOTIC COMMUNITIES	5A
WHITE RIVER, WEST FORK	51202020903	DAVIESS	INW0293_01	WHITE RIVER	PCBS (FISH TISSUE)	5B
WHITE RIVER, WEST FORK	51202020903	DAVIESS	INW0293_T1001	HAWKINS CREEK	IMPAIRED BIOTIC COMMUNITIES	5A
WHITE RIVER, WEST FORK	51202020905	KNOX	INW0295_T1001	KESSINGER DITCH - UNNAMED TRIBUTARY	DISSOLVED OXYGEN	5A
WHITE RIVER, WEST FORK	51202020905	KNOX	INW0295_T1001	KESSINGER DITCH - UNNAMED TRIBUTARY	PH	5A
WHITE RIVER, WEST FORK	51202020907	KNOX	INW0297_01	WHITE RIVER	PCBS (FISH TISSUE)	5B
WHITE RIVER, WEST FORK	51202020907	KNOX	INW0297_01	WHITE RIVER	IMPAIRED BIOTIC COMMUNITIES	5A
WHITE RIVER, WEST FORK	51202020907	DAVIESS	INW0297_02	WHITE RIVER	PCBS (FISH TISSUE)	5B
WHITE RIVER, WEST FORK	51202020907	DAVIESS	INW0297_02	WHITE RIVER	IMPAIRED BIOTIC COMMUNITIES	5A
WHITE RIVER, WEST FORK	51202021001	PIKE	INW02A1_01	WHITE RIVER	E. COLI	5A
WHITE RIVER, WEST FORK	51202021001	PIKE	INW02A1_01	WHITE RIVER	IMPAIRED BIOTIC COMMUNITIES	5A

BASIN	HYDROLOGIC UNIT CODE	COUNTY	ASSESSMENT UNIT ID	ASSESSMENT UNIT NAME	CAUSE OF IMPAIRMENT	2014 IR CATEGORY
WHITE RIVER, WEST FORK	51202021001	PIKE	INW02A1_01	WHITE RIVER	PCBS (FISH TISSUE)	5B
WHITE RIVER, WEST FORK	51202021003	KNOX	INW02A3_01	WHITE RIVER	IMPAIRED BIOTIC COMMUNITIES	5A
WHITE RIVER, WEST FORK	51202021003	KNOX	INW02A3_01	WHITE RIVER	PCBS (FISH TISSUE)	5B
WHITE RIVER, WEST FORK	51202021003	KNOX	INW02A3_01	WHITE RIVER	E. COLI	5A
WHITE RIVER, WEST FORK	51202021004	PIKE	INW02A4_01	HARBIN CREEK	E. COLI	5A
WHITE RIVER, WEST FORK	51202021004	PIKE	INW02A4_02	CONGER CREEK	E. COLI	5A
WHITE RIVER, WEST FORK	51202021004	PIKE	INW02A4_T1002	CONGER CREEK	E. COLI	5A
WHITE RIVER, WEST FORK	51202021004	PIKE	INW02A4_T1003	HARBIN CREEK - UNNAMED TRIBUTARY	E. COLI	5A
WHITE RIVER, WEST FORK	51202021006	GIBSON	INW02A6_02	WHITE RIVER	PCBS (FISH TISSUE)	5B
WHITE RIVER, WEST FORK	51202021006	GIBSON	INW02A6_02	WHITE RIVER	E. COLI	5A
WHITE RIVER, WEST FORK	51202021006	KNOX	INW02A6_03	WHITE RIVER	E. COLI	5A
WHITE RIVER, WEST FORK	51202021006	KNOX	INW02A6_03	WHITE RIVER	PCBS (FISH TISSUE)	5B
WHITE RIVER, WEST FORK	51202021007	KNOX	INW02A7_01	WHITE RIVER	IMPAIRED BIOTIC COMMUNITIES	5A
WHITE RIVER, WEST FORK	51202021007	KNOX	INW02A7_01	WHITE RIVER	NUTRIENTS	5A
WHITE RIVER, WEST FORK	51202021007	KNOX	INW02A7_01	WHITE RIVER	PCBS (FISH TISSUE)	5B
WHITE RIVER, WEST FORK	5120202080010	DAVIESS	INW02P1045_00	PRAIRIE CREEK RESERVOIR NO. A-4-1 (FISHER DAM)	E. COLI	5A
WHITE RIVER, WEST FORK	5120202010070	MONROE	INW02P1079_00	GRIFFY RESERVOIR	TOTAL MERCURY (FISH TISSUE)	5B
WHITE RIVER, WEST FORK	51202030101	BOONE	INW0311_01	EDLIN DITCH	E. COLI	5A
WHITE RIVER, WEST FORK	51202030101	BOONE	INW0311_T1002	GRASSY BRANCH	E. COLI	5A
WHITE RIVER, WEST FORK	51202030102	HENDRICKS	INW0312_01	BIG WALNUT CREEK, EAST FORK	E. COLI	5A
WHITE RIVER, WEST FORK	51202030104	HENDRICKS	INW0314_01	BIG WALNUT CREEK	E. COLI	5A
WHITE RIVER, WEST FORK	51202030104	BOONE	INW0314_T1001	CUNNINGHAM DITCH	E. COLI	5A
WHITE RIVER, WEST FORK	51202030201	PUTNAM	INW0321_01	OWL CREEK	E. COLI	5A
WHITE RIVER, WEST FORK	51202030201	PUTNAM	INW0321_02	OWL CREEK	E. COLI	5A
WHITE RIVER, WEST FORK	51202030201	PUTNAM	INW0321_T1003	OWL CREEK - UNNAMED TRIBUTARY	E. COLI	5A
WHITE RIVER, WEST FORK	51202030201	PUTNAM	INW0321_T1005	OWL CREEK - UNNAMED TRIBUTARY	E. COLI	5A

BASIN	HYDROLOGIC UNIT CODE	COUNTY	ASSESSMENT UNIT ID	ASSESSMENT UNIT NAME	CAUSE OF IMPAIRMENT	2014 IR CATEGORY
WHITE RIVER, WEST FORK	51202030201	PUTNAM	INW0321_T1007	OWL CREEK - UNNAMED TRIBUTARY	E. COLI	5A
WHITE RIVER, WEST FORK	51202030202	PUTNAM	INW0322_01	LITTLE WALNUT CREEK	E. COLI	5A
WHITE RIVER, WEST FORK	51202030202	PUTNAM	INW0322_02	LITTLE WALNUT CREEK	E. COLI	5A
WHITE RIVER, WEST FORK	51202030202	PUTNAM	INW0322_03	JONES CREEK	IMPAIRED BIOTIC COMMUNITIES	5A
WHITE RIVER, WEST FORK	51202030202	PUTNAM	INW0322_03	JONES CREEK	E. COLI	5A
WHITE RIVER, WEST FORK	51202030202	PUTNAM	INW0322_04	JONES CREEK	E. COLI	5A
WHITE RIVER, WEST FORK	51202030202	PUTNAM	INW0322_05	FALLS BRANCH	E. COLI	5A
WHITE RIVER, WEST FORK	51202030202	PUTNAM	INW0322_T1003	LITTLE WALNUT CREEK - UNNAMED TRIBUTARY	E. COLI	5A
WHITE RIVER, WEST FORK	51202030203	PUTNAM	INW0323_01	LITTLE WALNUT CREEK	E. COLI	5A
WHITE RIVER, WEST FORK	51202030203	PUTNAM	INW0323_02	LONG BRANCH	E. COLI	5A
WHITE RIVER, WEST FORK	51202030203	PUTNAM	INW0323_T1004	LEATHERMAN CREEK	E. COLI	5A
WHITE RIVER, WEST FORK	51202030203	PUTNAM	INW0323_T1009	LONG BRANCH - UNNAMED TRIBUTARY	E. COLI	5A
WHITE RIVER, WEST FORK	51202030301	PUTNAM	INW0331_02	LITTLE DEER CREEK	IMPAIRED BIOTIC COMMUNITIES	5A
WHITE RIVER, WEST FORK	51202030303	PUTNAM	INW0333_01	DEER CREEK	E. COLI	5A
WHITE RIVER, WEST FORK	51202030303	PUTNAM	INW0333_02	DEER CREEK	E. COLI	5A
WHITE RIVER, WEST FORK	51202030303	PUTNAM	INW0333_T1001	MOSQUITO CREEK	E. COLI	5A
WHITE RIVER, WEST FORK	51202030303	PUTNAM	INW0333_T1003	ROCKY CREEK	E. COLI	5A
WHITE RIVER, WEST FORK	51202030303	PUTNAM	INW0333_T1004	DEWEESE CREEK - UNNAMED TRIBUTARY	E. COLI	5A
WHITE RIVER, WEST FORK	51202030303	PUTNAM	INW0333_T1006	LEATHERWOOD CREEK	E. COLI	5A
WHITE RIVER, WEST FORK	51202030401	PUTNAM	INW0341_01	BIG WALNUT CREEK	E. COLI	5A
WHITE RIVER, WEST FORK	51202030401	HENDRICKS	INW0341_T1007	BIG WALNUT CREEK - UNNAMED TRIBUTARY	E. COLI	5A
WHITE RIVER, WEST FORK	51202030402	PUTNAM	INW0342_01	CLEAR CREEK	E. COLI	5A
WHITE RIVER, WEST FORK	51202030402	PUTNAM	INW0342_02	CLEAR CREEK	E. COLI	5A
WHITE RIVER, WEST FORK	51202030402	PUTNAM	INW0342_T1001	CLEAR CREEK	E. COLI	5A
WHITE RIVER, WEST FORK	51202030402	PUTNAM	INW0342_T1003	CLEAR CREEK - UNNAMED TRIBUTARY	E. COLI	5A
WHITE RIVER, WEST FORK	51202030402	PUTNAM	INW0342_T1004	MILLER CREEK	E. COLI	5A

BASIN	HYDROLOGIC UNIT CODE	COUNTY	ASSESSMENT UNIT ID	ASSESSMENT UNIT NAME	CAUSE OF IMPAIRMENT	2014 IR CATEGORY
WHITE RIVER, WEST FORK	51202030403	PUTNAM	INW0343_01	BIG WALNUT CREEK	E. COLI	5A
WHITE RIVER, WEST FORK	51202030403	PUTNAM	INW0343_T1001	PLUM CREEK	E. COLI	5A
WHITE RIVER, WEST FORK	51202030403	PUTNAM	INW0343_T1002	BLEDSOE BRANCH	E. COLI	5A
WHITE RIVER, WEST FORK	51202030404	PUTNAM	INW0344_01	BIG WALNUT CREEK	E. COLI	5A
WHITE RIVER, WEST FORK	51202030405	PUTNAM	INW0345_01	BIG WALNUT CREEK	E. COLI	5A
WHITE RIVER, WEST FORK	51202030405	PUTNAM	INW0345_01	BIG WALNUT CREEK	TOTAL MERCURY (FISH TISSUE)	5B
WHITE RIVER, WEST FORK	51202030405	PUTNAM	INW0345_02	BIG WALNUT CREEK	E. COLI	5A
WHITE RIVER, WEST FORK	51202030405	PUTNAM	INW0345_02	BIG WALNUT CREEK	NUTRIENTS	5A
WHITE RIVER, WEST FORK	51202030405	PUTNAM	INW0345_02	BIG WALNUT CREEK	TOTAL MERCURY (FISH TISSUE)	5B
WHITE RIVER, WEST FORK	51202030405	PUTNAM	INW0345_T1002	MAIDEN RUN	IMPAIRED BIOTIC COMMUNITIES	5A
WHITE RIVER, WEST FORK	51202030405	PUTNAM	INW0345_T1003	JOHNSON BRANCH	E. COLI	5A
WHITE RIVER, WEST FORK	51202030503	HENDRICKS	INW0353_01A	MILL CREEK - UNNAMED TRIBUTARY	E. COLI	5A
WHITE RIVER, WEST FORK	51202030508	PUTNAM	INW0358_01	MILL CREEK	E. COLI	5A
WHITE RIVER, WEST FORK	51202030508	PUTNAM	INW0358_T1001	BELLE UNION BRANCH	E. COLI	5A
WHITE RIVER, WEST FORK	51202030508	PUTNAM	INW0358_T1002	COTTON BRANCH - UNNAMED TRIBUTARY	E. COLI	5A
WHITE RIVER, WEST FORK	51202030509	PUTNAM	INW0359_01	MILL CREEK	E. COLI	5A
WHITE RIVER, WEST FORK	51202030509	PUTNAM	INW0359_T1001	VERMILLION BRANCH	E. COLI	5A
WHITE RIVER, WEST FORK	51202030509	PUTNAM	INW0359_T1003	HIGGINS BRANCH	E. COLI	5A
WHITE RIVER, WEST FORK	51202030509	PUTNAM	INW0359_T1004	HIGGINS BRANCH	E. COLI	5A
WHITE RIVER, WEST FORK	51202030510	PUTNAM	INW035A_01	MILL CREEK	E. COLI	5A
WHITE RIVER, WEST FORK	51202030510	OWEN	INW035A_T1005	MILL CREEK - UNNAMED TRIBUTARY	E. COLI	5A
WHITE RIVER, WEST FORK	51202030512	PUTNAM	INW035C_03	MILL CREEK	E. COLI	5A
WHITE RIVER, WEST FORK	51202030601	CLAY	INW0361_01	BIRCH CREEK	DISSOLVED OXYGEN	5A
WHITE RIVER, WEST FORK	51202030601	CLAY	INW0361_01	BIRCH CREEK	IMPAIRED BIOTIC COMMUNITIES	5A
WHITE RIVER, WEST FORK	51202030601	CLAY	INW0361_01	BIRCH CREEK	NUTRIENTS	5A
WHITE RIVER, WEST FORK	51202030601	CLAY	INW0361_T1001	LITTLE BIRCH CREEK	IMPAIRED BIOTIC COMMUNITIES	5A

BASIN	HYDROLOGIC UNIT CODE	COUNTY	ASSESSMENT UNIT ID	ASSESSMENT UNIT NAME	CAUSE OF IMPAIRMENT	2014 IR CATEGORY
WHITE RIVER, WEST FORK	51202030601	CLAY	INW0361_T1001	LITTLE BIRCH CREEK	NUTRIENTS	5A
WHITE RIVER, WEST FORK	51202030601	CLAY	INW0361_T1001	LITTLE BIRCH CREEK	DISSOLVED OXYGEN	5A
WHITE RIVER, WEST FORK	51202030701	CLAY	INW0371_01	CROYS CREEK	E. COLI	5A
WHITE RIVER, WEST FORK	51202030701	CLAY	INW0371_T1001	VAN BUREN CREEK	E. COLI	5A
WHITE RIVER, WEST FORK	51202030702	PUTNAM	INW0372_01	CROYS CREEK	E. COLI	5A
WHITE RIVER, WEST FORK	51202030702	PUTNAM	INW0372_01	CROYS CREEK	IMPAIRED BIOTIC COMMUNITIES	5A
WHITE RIVER, WEST FORK	51202030702	CLAY	INW0372_T1001	BILLY CREEK	E. COLI	5A
WHITE RIVER, WEST FORK	51202030702	CLAY	INW0372_T1002	GUN CREEK	E. COLI	5A
WHITE RIVER, WEST FORK	51202030702	CLAY	INW0372_T1003	WESLEY DRAIN - UNNAMED TRIBUTARY	E. COLI	5A
WHITE RIVER, WEST FORK	51202030702	PUTNAM	INW0372_T1004	CHURCH CREEK - UNNAMED TRIBUTARY	E. COLI	5A
WHITE RIVER, WEST FORK	51202030703	OWEN	INW0373_01	JORDAN CREEK	E. COLI	5A
WHITE RIVER, WEST FORK	51202030703	CLAY	INW0373_02	JORDAN CREEK	E. COLI	5A
WHITE RIVER, WEST FORK	51202030703	OWEN	INW0373_T1001	JORDAN CREEK, NORTH FORK	E. COLI	5A
WHITE RIVER, WEST FORK	51202030703	OWEN	INW0373_T1003	JORDAN CREEK - UNNAMED TRIBUTARY	E. COLI	5A
WHITE RIVER, WEST FORK	51202030704	CLAY	INW0374_01	EEL RIVER	E. COLI	5A
WHITE RIVER, WEST FORK	51202030704	CLAY	INW0374_T1002	SLATE RUN	E. COLI	5A
WHITE RIVER, WEST FORK	51202030704	CLAY	INW0374_T1003	AHLEMEYER BRANCH	E. COLI	5A
WHITE RIVER, WEST FORK	51202030706	CLAY	INW0376_T1001	HOG CREEK	E. COLI	5A
WHITE RIVER, WEST FORK	51202030706	CLAY	INW0376_T1001	HOG CREEK	IMPAIRED BIOTIC COMMUNITIES	5A
WHITE RIVER, WEST FORK	51202030804	CLAY	INW0384_01	EEL RIVER - UNNAMED TRIBUTARY	IMPAIRED BIOTIC COMMUNITIES	5A
WHITE RIVER, WEST FORK	51202030805	CLAY	INW0385_01	EEL RIVER	IMPAIRED BIOTIC COMMUNITIES	5A
WHITE RIVER, WEST FORK	51202030811	GREENE	INW038B_01	EEL RIVER	NUTRIENTS	5A
WHITE RIVER, EAST FORK	51202040102	HENRY	INW0412_01	BIG BLUE RIVER	IMPAIRED BIOTIC COMMUNITIES	5A
WHITE RIVER, EAST FORK	51202040102	HENRY	INW0412_T1007	LICK BRANCH	E. COLI	5A
WHITE RIVER, EAST FORK	51202040103	HENRY	INW0413_01	BIG BLUE RIVER	PCBS (FISH TISSUE)	5B
WHITE RIVER, EAST FORK	51202040103	HENRY	INW0413_01	BIG BLUE RIVER	IMPAIRED BIOTIC COMMUNITIES	5A

BASIN	HYDROLOGIC UNIT CODE	COUNTY	ASSESSMENT UNIT ID	ASSESSMENT UNIT NAME	CAUSE OF IMPAIRMENT	2014 IR CATEGORY
WHITE RIVER, EAST FORK	51202040106	HENRY	INW0416_01	BIG BLUE RIVER	IMPAIRED BIOTIC COMMUNITIES	5A
WHITE RIVER, EAST FORK	51202040106	HENRY	INW0416_01	BIG BLUE RIVER	NUTRIENTS	5A
WHITE RIVER, EAST FORK	51202040106	HENRY	INW0416_01	BIG BLUE RIVER	PCBS (FISH TISSUE)	5B
WHITE RIVER, EAST FORK	51202040106	HENRY	INW0416_02	BIG BLUE RIVER	PCBS (FISH TISSUE)	5B
WHITE RIVER, EAST FORK	51202040108	HENRY	INW0418_01	BIG BLUE RIVER	TOTAL MERCURY (FISH TISSUE)	5B
WHITE RIVER, EAST FORK	51202040108	HENRY	INW0418_01	BIG BLUE RIVER	PCBS (FISH TISSUE)	5B
WHITE RIVER, EAST FORK	51202040108	RUSH	INW0418_02	BIG BLUE RIVER	PCBS (FISH TISSUE)	5B
WHITE RIVER, EAST FORK	51202040108	RUSH	INW0418_02	BIG BLUE RIVER	TOTAL MERCURY (FISH TISSUE)	5B
WHITE RIVER, EAST FORK	51202040201	RUSH	INW0421_01	LITTLE BLUE RIVER	E. COLI	5A
WHITE RIVER, EAST FORK	51202040202	RUSH	INW0422_01	BEAVER MEADOW CREEK	E. COLI	5A
WHITE RIVER, EAST FORK	51202040202	RUSH	INW0422_T1001	LINN CREEK	E. COLI	5A
WHITE RIVER, EAST FORK	51202040203	RUSH	INW0423_01	LITTLE BLUE RIVER	E. COLI	5A
WHITE RIVER, EAST FORK	51202040203	HANCOCK	INW0423_T1001	DILLY CREEK	E. COLI	5A
WHITE RIVER, EAST FORK	51202040203	RUSH	INW0423_T1001A	GILSON CREEK - UNNAMED TRIBUTARY	E. COLI	5A
WHITE RIVER, EAST FORK	51202040205	SHELBY	INW0425_01	LITTLE BLUE RIVER	E. COLI	5A
WHITE RIVER, EAST FORK	51202040205	SHELBY	INW0425_T1001	LITTLE BLUE RIVER - UNNAMED TRIBUTARY	E. COLI	5A
WHITE RIVER, EAST FORK	51202040205	SHELBY	INW0425_T1002	LITTLE BLUE RIVER - UNNAMED TRIBUTARY	E. COLI	5A
WHITE RIVER, EAST FORK	51202040304	SHELBY	INW0434_01	BRANDYWINE CREEK	E. COLI	5A
WHITE RIVER, EAST FORK	51202040401	HANCOCK	INW0441_01	SUGAR CREEK	DISSOLVED OXYGEN	5A
WHITE RIVER, EAST FORK	51202040401	HANCOCK	INW0441_01	SUGAR CREEK	NUTRIENTS	5A
WHITE RIVER, EAST FORK	5120204040080	SHELBY	INW0448_00	BRANDYWINE CREEK	E. COLI	5A
WHITE RIVER, EAST FORK	51202040504	MARION	INW0454_01	BUCK CREEK	E. COLI	5A
WHITE RIVER, EAST FORK	51202040504	MARION	INW0454_T1003	BIG RUN	E. COLI	5A
WHITE RIVER, EAST FORK	51202040601	JOHNSON	INW0461_01	YOUNGS CREEK	E. COLI	5A
WHITE RIVER, EAST FORK	51202040601	JOHNSON	INW0461_T1006	MOORES CREEK	E. COLI	5A
WHITE RIVER, EAST FORK	51202040602	JOHNSON	INW0462_01	HURRICANE CREEK	E. COLI	5A

BASIN	HYDROLOGIC UNIT CODE	COUNTY	ASSESSMENT UNIT ID	ASSESSMENT UNIT NAME	CAUSE OF IMPAIRMENT	2014 IR CATEGORY
WHITE RIVER, EAST FORK	51202040603	JOHNSON	INW0463_01	YOUNGS CREEK	E. COLI	5A
WHITE RIVER, EAST FORK	51202040603	JOHNSON	INW0463_T1002	CANARY DITCH	E. COLI	5A
WHITE RIVER, EAST FORK	51202040603	JOHNSON	INW0463_T1003	RAY CREEK	E. COLI	5A
WHITE RIVER, EAST FORK	51202040604	JOHNSON	INW0464_01	YOUNGS CREEK	E. COLI	5A
WHITE RIVER, EAST FORK	51202040604	JOHNSON	INW0464_02	YOUNGS CREEK	E. COLI	5A
WHITE RIVER, EAST FORK	51202040604	JOHNSON	INW0464_T1008	AMITY DITCH	E. COLI	5A
WHITE RIVER, EAST FORK	51202040701	SHELBY	INW0471_01	SNAIL CREEK	IMPAIRED BIOTIC COMMUNITIES	5A
WHITE RIVER, EAST FORK	51202040701	SHELBY	INW0471_T1004	DRY FORK	IMPAIRED BIOTIC COMMUNITIES	5A
WHITE RIVER, EAST FORK	51202040702	JOHNSON	INW0472_T1001	LEATHERWOOD CREEK	DISSOLVED OXYGEN	5A
WHITE RIVER, EAST FORK	51202040702	JOHNSON	INW0472_T1001	LEATHERWOOD CREEK	E. COLI	5A
WHITE RIVER, EAST FORK	51202040702	JOHNSON	INW0472_T1001	LEATHERWOOD CREEK	IMPAIRED BIOTIC COMMUNITIES	5A
WHITE RIVER, EAST FORK	51202040802	HANCOCK	INW0482_01	SIXMILE CREEK	E. COLI	5A
WHITE RIVER, EAST FORK	51202040802	RUSH	INW0482_01A	RIDGE RUN	E. COLI	5A
WHITE RIVER, EAST FORK	51202040802	HANCOCK	INW0482_T1001	ANTHONY CREEK	E. COLI	5A
WHITE RIVER, EAST FORK	51202040802	HANCOCK	INW0482_T1002	DILLY CREEK	E. COLI	5A
WHITE RIVER, EAST FORK	51202040803	HANCOCK	INW0483_01	NAMELESS CREEK	E. COLI	5A
WHITE RIVER, EAST FORK	51202040804	HANCOCK	INW0484_01	BIG BLUE RIVER	E. COLI	5A
WHITE RIVER, EAST FORK	51202040804	HANCOCK	INW0484_T1001	BIG BLUE RIVER - UNNAMED TRIBUTARY	E. COLI	5A
WHITE RIVER, EAST FORK	51202040804	SHELBY	INW0484_T1002	BIG BLUE RIVER - UNNAMED TRIBUTARY	E. COLI	5A
WHITE RIVER, EAST FORK	51202040804	HANCOCK	INW0484_T1003	PRAIRIE BRANCH	E. COLI	5A
WHITE RIVER, EAST FORK	51202040805	SHELBY	INW0485_01	BIG BLUE RIVER	E. COLI	5A
WHITE RIVER, EAST FORK	51202040805	SHELBY	INW0485_02	BIG BLUE RIVER	E. COLI	5A
WHITE RIVER, EAST FORK	51202040805	SHELBY	INW0485_03	BIG BLUE RIVER	E. COLI	5A
WHITE RIVER, EAST FORK	51202040805	SHELBY	INW0485_T1001	BIG BLUE RIVER - UNNAMED TRIBUTARY	E. COLI	5A
WHITE RIVER, EAST FORK	51202040805	SHELBY	INW0485_T1002	FORMAN BRANCH	E. COLI	5A
WHITE RIVER, EAST FORK	51202040806	SHELBY	INW0486_01	BIG BLUE RIVER	E. COLI	5A

BASIN	HYDROLOGIC UNIT CODE	COUNTY	ASSESSMENT UNIT ID	ASSESSMENT UNIT NAME	CAUSE OF IMPAIRMENT	2014 IR CATEGORY
WHITE RIVER, EAST FORK	51202040806	SHELBY	INW0486_02	BIG BLUE RIVER	E. COLI	5A
WHITE RIVER, EAST FORK	51202040806	SHELBY	INW0486_02	BIG BLUE RIVER	PCBS (FISH TISSUE)	5B
WHITE RIVER, EAST FORK	51202040806	SHELBY	INW0486_T1001	BIG BLUE RIVER - UNNAMED TRIBUTARY	E. COLI	5A
WHITE RIVER, EAST FORK	51202040806	SHELBY	INW0486_T1002	BIG BLUE RIVER - UNNAMED TRIBUTARY	E. COLI	5A
WHITE RIVER, EAST FORK	51202040806	SHELBY	INW0486_T1003	HOWELL DITCH	E. COLI	5A
WHITE RIVER, EAST FORK	51202040807	SHELBY	INW0487_01	BIG BLUE RIVER	E. COLI	5A
WHITE RIVER, EAST FORK	51202040807	SHELBY	INW0487_01	BIG BLUE RIVER	PCBS (FISH TISSUE)	5B
WHITE RIVER, EAST FORK	5120204090010	JOHNSON	INW0491_01	EAST GRASSY CREEK	E. COLI	5A
WHITE RIVER, EAST FORK	51202040903	BARTHOLOMEW	INW0493_01	DRIFTWOOD RIVER	E. COLI	5A
WHITE RIVER, EAST FORK	5120204090030	JOHNSON	INW0493_T1050	BREWER DITCH	E. COLI	5A
WHITE RIVER, EAST FORK	51202040904	BARTHOLOMEW	INW0494_01	DRIFTWOOD RIVER	E. COLI	5A
WHITE RIVER, EAST FORK	5120204100060	BARTHOLOMEW	INW04A6_M1046	DRIFTWOOD RIVER (NORTH OF CR 400N)	E. COLI	5A
WHITE RIVER, EAST FORK	51202050202	RUSH	INW0522_01	LITTLE FLATROCK RIVER	E. COLI	5A
WHITE RIVER, EAST FORK	51202050301	RUSH	INW0531_T1002	HODGE DITCH	DISSOLVED OXYGEN	5A
WHITE RIVER, EAST FORK	51202050301	RUSH	INW0531_T1002	HODGE DITCH	E. COLI	5A
WHITE RIVER, EAST FORK	51202050301	RUSH	INW0531_T1002	HODGE DITCH	NUTRIENTS	5A
WHITE RIVER, EAST FORK	51202050402	RUSH	INW0542_02	FLATROCK RIVER	TOTAL MERCURY (FISH TISSUE)	5B
WHITE RIVER, EAST FORK	51202050403	RUSH	INW0543_01	FLATROCK RIVER	TOTAL MERCURY (FISH TISSUE)	5B
WHITE RIVER, EAST FORK	51202050404	RUSH	INW0544_01	FLATROCK RIVER	TOTAL MERCURY (FISH TISSUE)	5B
WHITE RIVER, EAST FORK	5120205050020	SHELBY	INW0552_T1013	FLATROCK RIVER-WILLOW PARK	PCBS (FISH TISSUE)	5B
WHITE RIVER, EAST FORK	51202060101	RUSH	INW0611_01	CLIFTY CREEK, NORTH BRANCH	E. COLI	5A
WHITE RIVER, EAST FORK	51202060102	DECATUR	INW0612_01	CLIFTY CREEK, MIDDLE FORK	E. COLI	5A
WHITE RIVER, EAST FORK	51202060102	DECATUR	INW0612_T1005	CLIFTY CREEK, SOUTH BRANCH	E. COLI	5A
WHITE RIVER, EAST FORK	5120206010030	RUSH	INW0613_00	CLIFTY CREEK, NORTH FORK (HEADWATER)	E. COLI	5A
WHITE RIVER, EAST FORK	51202060103	DECATUR	INW0613_03	CLIFTY CREEK	E. COLI	5A
WHITE RIVER, EAST FORK	5120206010030	RUSH	INW0613_T1001	CLIFTY CREEK, NORTH FORK - UNNAMED TRIBUTARY	E. COLI	5A

BASIN	HYDROLOGIC UNIT CODE	COUNTY	ASSESSMENT UNIT ID	ASSESSMENT UNIT NAME	CAUSE OF IMPAIRMENT	2014 IR CATEGORY
WHITE RIVER, EAST FORK	51202060104	DECATUR	INW0614_01	CLIFTY CREEK	E. COLI	5A
WHITE RIVER, EAST FORK	51202060105	DECATUR	INW0615_02	CLIFTY CREEK, FALL FORK	IMPAIRED BIOTIC COMMUNITIES	5A
WHITE RIVER, EAST FORK	51202060107	BARTHOLOMEW	INW0617_01	CLIFTY CREEK	E. COLI	5A
WHITE RIVER, EAST FORK	5120206010130	BARTHOLOMEW	INW061D_01	DUCK CREEK (DOWNSTREAM OF SHAEFER LAKE)	E. COLI	5A
WHITE RIVER, EAST FORK	5120206010140	BARTHOLOMEW	INW061E_00	CLIFTY CREEK	E. COLI	5A
WHITE RIVER, EAST FORK	5120206010150	BARTHOLOMEW	INW061F_00	SLOAN BRANCH CLIFTY CREEK	E. COLI	5A
WHITE RIVER, EAST FORK	51202060205	BARTHOLOMEW	INW0625_01	WHITE RIVER	E. COLI	5A
WHITE RIVER, EAST FORK	51202060205	BARTHOLOMEW	INW0625_01	WHITE RIVER	PCBS (FISH TISSUE)	5B
WHITE RIVER, EAST FORK	51202060301	DECATUR	INW0631_01	SAND CREEK	E. COLI	5A
WHITE RIVER, EAST FORK	51202060303	DECATUR	INW0633_02	COBBS FORK	DISSOLVED OXYGEN	5A
WHITE RIVER, EAST FORK	5120206030030	DECATUR	INW0633_T1006	MUDDY FORK (DOWNSTREAM OF GREENSBURG CITY PARK LAKE)	E. COLI	5A
WHITE RIVER, EAST FORK	5120206030040	DECATUR	INW0634_T1004	SAND CREEK-GAYNORSVILLE	E. COLI	5A
WHITE RIVER, EAST FORK	51202060305	DECATUR	INW0635_01	SAND CREEK	E. COLI	5A
WHITE RIVER, EAST FORK	51202060308	DECATUR	INW0638_01	WYALOOSING CREEK	IMPAIRED BIOTIC COMMUNITIES	5A
WHITE RIVER, EAST FORK	51202060310	BARTHOLOMEW	INW063A_02	SAND CREEK	E. COLI	5A
WHITE RIVER, EAST FORK	51202060310	BARTHOLOMEW	INW063A_02	SAND CREEK	DISSOLVED OXYGEN	5A
WHITE RIVER, EAST FORK	51202060401	BARTHOLOMEW	INW0641_01	WHITE CREEK, EAST FORK	IMPAIRED BIOTIC COMMUNITIES	5A
WHITE RIVER, EAST FORK	51202060401	BARTHOLOMEW	INW0641_02	WHITE CREEK, EAST FORK	IMPAIRED BIOTIC COMMUNITIES	5A
WHITE RIVER, EAST FORK	51202060401	BARTHOLOMEW	INW0641_T1002	WHITE CREEK, EAST FORK - UNNAMED TRIBUTARY	IMPAIRED BIOTIC COMMUNITIES	5A
WHITE RIVER, EAST FORK	5120206040030	JACKSON	INW0643_M1016	EAST FORK WHITE RIVER	E. COLI	5A
WHITE RIVER, EAST FORK	5120206040030	JACKSON	INW0643_M1016	EAST FORK WHITE RIVER	PCBS (FISH TISSUE)	5B
WHITE RIVER, EAST FORK	51202060405	JACKSON	INW0645_T1003	SPRAY CREEK	E. COLI	5A
WHITE RIVER, EAST FORK	51202060501	JACKSON	INW0651_01	WHITE RIVER, EAST FORK	E. COLI	5A
WHITE RIVER, EAST FORK	51202060501	JACKSON	INW0651_01	WHITE RIVER, EAST FORK	PCBS (FISH TISSUE)	5B
WHITE RIVER, EAST FORK	51202060503	JACKSON	INW0653_01	WHITE RIVER, EAST FORK	E. COLI	5A
WHITE RIVER, EAST FORK	51202060503	JACKSON	INW0653_01	WHITE RIVER, EAST FORK	PCBS (FISH TISSUE)	5B

BASIN	HYDROLOGIC UNIT CODE	COUNTY	ASSESSMENT UNIT ID	ASSESSMENT UNIT NAME	CAUSE OF IMPAIRMENT	2014 IR CATEGORY
WHITE RIVER, EAST FORK	5120206050070	JACKSON	INW0657_00	WHITE CREEK	E. COLI	5A
WHITE RIVER, EAST FORK	5120206050070	JACKSON	INW0657_T1024	UNNAMED TRIBUTARY	CHLORIDE	5A
WHITE RIVER, EAST FORK	5120206050070	JACKSON	INW0657_T1024	WHITE CREEK-UNNAMED TRIBUTARY	DISSOLVED OXYGEN	5A
WHITE RIVER, EAST FORK	5120206050070	JACKSON	INW0657_T1024	WHITE CREEK-UNNAMED TRIBUTARY	E. COLI	5A
WHITE RIVER, EAST FORK	51202060601	JACKSON	INW0661_01	WHITE RIVER, EAST FORK	E. COLI	5A
WHITE RIVER, EAST FORK	51202060601	JACKSON	INW0661_01	WHITE RIVER, EAST FORK	PCBS (FISH TISSUE)	5B
WHITE RIVER, EAST FORK	51202060602	JACKSON	INW0662_01	WHITE RIVER, EAST FORK	PCBS (FISH TISSUE)	5B
WHITE RIVER, EAST FORK	51202060602	JACKSON	INW0662_01	WHITE RIVER, EAST FORK	E. COLI	5A
WHITE RIVER, EAST FORK	51202060603	JACKSON	INW0663_01	WHITE RIVER, EAST FORK	PCBS (FISH TISSUE)	5B
WHITE RIVER, EAST FORK	5120206060040	JACKSON	INW0664_M1020	EAST FORK WHITE RIVER	E. COLI	5A
WHITE RIVER, EAST FORK	5120206060040	JACKSON	INW0664_M1020	EAST FORK WHITE RIVER	PCBS (FISH TISSUE)	5B
WHITE RIVER, EAST FORK	5120206030030	DECATUR	INW06P1030_00	GREENSBURG RESERVOIR	PCBS (FISH TISSUE)	5B
WHITE RIVER, EAST FORK	51202070101	RIPLEY	INW0711_01	BIG CREEK	IMPAIRED BIOTIC COMMUNITIES	5A
WHITE RIVER, EAST FORK	51202070101	RIPLEY	INW0711_02	BIG CREEK	IMPAIRED BIOTIC COMMUNITIES	5A
WHITE RIVER, EAST FORK	51202070101	RIPLEY	INW0711_T1002	BIG CREEK - UNNAMED TRIBUTARY	IMPAIRED BIOTIC COMMUNITIES	5A
WHITE RIVER, EAST FORK	51202070102	JEFFERSON	INW0712_01	BIG CREEK	IMPAIRED BIOTIC COMMUNITIES	5A
WHITE RIVER, EAST FORK	51202070102	RIPLEY	INW0712_T1001	BIG CREEK - UNNAMED TRIBUTARY	IMPAIRED BIOTIC COMMUNITIES	5A
WHITE RIVER, EAST FORK	51202070102	JEFFERSON	INW0712_T1002	BIG CREEK - UNNAMED TRIBUTARY	IMPAIRED BIOTIC COMMUNITIES	5A
WHITE RIVER, EAST FORK	51202070102	JEFFERSON	INW0712_T1003	MARBLE CREEK	IMPAIRED BIOTIC COMMUNITIES	5A
WHITE RIVER, EAST FORK	51202070103	JEFFERSON	INW0713_01	MIDDLE FORK CREEK	E. COLI	5A
WHITE RIVER, EAST FORK	51202070103	JEFFERSON	INW0713_01	MIDDLE FORK CREEK	IMPAIRED BIOTIC COMMUNITIES	5A
WHITE RIVER, EAST FORK	51202070103	JEFFERSON	INW0713_T1002	MIDDLE FORK CREEK - UNNAMED TRIBUTARY	E. COLI	5A
WHITE RIVER, EAST FORK	51202070103	JEFFERSON	INW0713_T1002	MIDDLE FORK CREEK - UNNAMED TRIBUTARY	IMPAIRED BIOTIC COMMUNITIES	5A
WHITE RIVER, EAST FORK	51202070103	JEFFERSON	INW0713_T1003	TURKEY BRANCH	E. COLI	5A
WHITE RIVER, EAST FORK	51202070103	JEFFERSON	INW0713_T1003	TURKEY BRANCH	IMPAIRED BIOTIC COMMUNITIES	5A
WHITE RIVER, EAST FORK	51202070104	JEFFERSON	INW0714_01	BIG CREEK	IMPAIRED BIOTIC COMMUNITIES	5A

BASIN	HYDROLOGIC UNIT CODE	COUNTY	ASSESSMENT UNIT ID	ASSESSMENT UNIT NAME	CAUSE OF IMPAIRMENT	2014 IR CATEGORY
WHITE RIVER, EAST FORK	51202070105	JEFFERSON	INW0715_02	BIG CREEK	E. COLI	5A
WHITE RIVER, EAST FORK	51202070105	JEFFERSON	INW0715_T1002	HARBERTS CREEK	IMPAIRED BIOTIC COMMUNITIES	5A
WHITE RIVER, EAST FORK	51202070201	RIPLEY	INW0721_01	GRAHAM CREEK	DISSOLVED OXYGEN	5A
WHITE RIVER, EAST FORK	51202070201	RIPLEY	INW0721_01	GRAHAM CREEK	NUTRIENTS	5A
WHITE RIVER, EAST FORK	51202070201	RIPLEY	INW0721_T1001	GRAHAM CREEK, NORTH FORK	DISSOLVED OXYGEN	5A
WHITE RIVER, EAST FORK	51202070202	RIPLEY	INW0722_01	LITTLE GRAHAM CREEK	PH	5A
WHITE RIVER, EAST FORK	51202070202	RIPLEY	INW0722_01	LITTLE GRAHAM CREEK	DISSOLVED OXYGEN	5A
WHITE RIVER, EAST FORK	51202070202	RIPLEY	INW0722_01	LITTLE GRAHAM CREEK	IMPAIRED BIOTIC COMMUNITIES	5A
WHITE RIVER, EAST FORK	51202070202	RIPLEY	INW0722_01	LITTLE GRAHAM CREEK	NUTRIENTS	5A
WHITE RIVER, EAST FORK	51202070202	JENNINGS	INW0722_02	LITTLE GRAHAM CREEK	PH	5A
WHITE RIVER, EAST FORK	51202070202	JENNINGS	INW0722_02	LITTLE GRAHAM CREEK	NUTRIENTS	5A
WHITE RIVER, EAST FORK	51202070202	JENNINGS	INW0722_02	LITTLE GRAHAM CREEK	IMPAIRED BIOTIC COMMUNITIES	5A
WHITE RIVER, EAST FORK	51202070202	JENNINGS	INW0722_02	LITTLE GRAHAM CREEK	DISSOLVED OXYGEN	5A
WHITE RIVER, EAST FORK	51202070203	RIPLEY	INW0723_01	GRAHAM CREEK	DISSOLVED OXYGEN	5A
WHITE RIVER, EAST FORK	51202070203	RIPLEY	INW0723_T1001	HUNGRY HOLLOW	DISSOLVED OXYGEN	5A
WHITE RIVER, EAST FORK	51202070203	JENNINGS	INW0723_T1002	RUSH BRANCH	DISSOLVED OXYGEN	5A
WHITE RIVER, EAST FORK	51202070301	RIPLEY	INW0731_01	OTTER CREEK	DISSOLVED OXYGEN	5A
WHITE RIVER, EAST FORK	51202070301	RIPLEY	INW0731_01	OTTER CREEK	PH	5A
WHITE RIVER, EAST FORK	51202070301	RIPLEY	INW0731_01	OTTER CREEK	NUTRIENTS	5A
WHITE RIVER, EAST FORK	51202070301	RIPLEY	INW0731_01	OTTER CREEK	IMPAIRED BIOTIC COMMUNITIES	5A
WHITE RIVER, EAST FORK	51202070301	RIPLEY	INW0731_T1001	LONG BRANCH	DISSOLVED OXYGEN	5A
WHITE RIVER, EAST FORK	51202070301	RIPLEY	INW0731_T1001	LONG BRANCH	IMPAIRED BIOTIC COMMUNITIES	5A
WHITE RIVER, EAST FORK	51202070301	RIPLEY	INW0731_T1001	LONG BRANCH	NUTRIENTS	5A
WHITE RIVER, EAST FORK	51202070301	RIPLEY	INW0731_T1001	LONG BRANCH	PH	5A
WHITE RIVER, EAST FORK	51202070301	RIPLEY	INW0731_T1002	LITTLE OTTER CREEK	IMPAIRED BIOTIC COMMUNITIES	5A
WHITE RIVER, EAST FORK	51202070301	RIPLEY	INW0731_T1002	LITTLE OTTER CREEK	PH	5A

BASIN	HYDROLOGIC UNIT CODE	COUNTY	ASSESSMENT UNIT ID	ASSESSMENT UNIT NAME	CAUSE OF IMPAIRMENT	2014 IR CATEGORY
WHITE RIVER, EAST FORK	51202070301	RIPLEY	INW0731_T1002	LITTLE OTTER CREEK	DISSOLVED OXYGEN	5A
WHITE RIVER, EAST FORK	51202070302	RIPLEY	INW0732_01	OTTER CREEK	IMPAIRED BIOTIC COMMUNITIES	5A
WHITE RIVER, EAST FORK	51202070302	RIPLEY	INW0732_01	OTTER CREEK	DISSOLVED OXYGEN	5A
WHITE RIVER, EAST FORK	51202070302	JENNINGS	INW0732_02	OTTER CREEK	DISSOLVED OXYGEN	5A
WHITE RIVER, EAST FORK	51202070302	JENNINGS	INW0732_02	OTTER CREEK	IMPAIRED BIOTIC COMMUNITIES	5A
WHITE RIVER, EAST FORK	51202070302	RIPLEY	INW0732_T1001	FALLING TIMBER BRANCH	DISSOLVED OXYGEN	5A
WHITE RIVER, EAST FORK	51202070302	RIPLEY	INW0732_T1001	FALLING TIMBER BRANCH	IMPAIRED BIOTIC COMMUNITIES	5A
WHITE RIVER, EAST FORK	51202070303	JENNINGS	INW0733_01	OTTER CREEK	IMPAIRED BIOTIC COMMUNITIES	5A
WHITE RIVER, EAST FORK	51202070303	JENNINGS	INW0733_T1005	CROOKED CREEK	IMPAIRED BIOTIC COMMUNITIES	5A
WHITE RIVER, EAST FORK	51202070303	JENNINGS	INW0733_T1006	CROOKED CREEK - UNNAMED TRIBUTARY	IMPAIRED BIOTIC COMMUNITIES	5A
WHITE RIVER, EAST FORK	51202070303	JENNINGS	INW0733_T1007	GOOSE RUN	IMPAIRED BIOTIC COMMUNITIES	5A
WHITE RIVER, EAST FORK	51202070401	DECATUR	INW0741_01	VERNON FORK MUSCATATUCK RIVER	NUTRIENTS	5A
WHITE RIVER, EAST FORK	51202070401	DECATUR	INW0741_01	VERNON FORK MUSCATATUCK RIVER	PH	5A
WHITE RIVER, EAST FORK	51202070401	DECATUR	INW0741_01	VERNON FORK MUSCATATUCK RIVER	IMPAIRED BIOTIC COMMUNITIES	5A
WHITE RIVER, EAST FORK	51202070401	DECATUR	INW0741_01	VERNON FORK MUSCATATUCK RIVER	DISSOLVED OXYGEN	5A
WHITE RIVER, EAST FORK	51202070401	DECATUR	INW0741_02	VERNON FORK MUSCATATUCK RIVER	PH	5A
WHITE RIVER, EAST FORK	51202070401	DECATUR	INW0741_02	VERNON FORK MUSCATATUCK RIVER	NUTRIENTS	5A
WHITE RIVER, EAST FORK	51202070403	JENNINGS	INW0743_T1002	BRUSH CREEK	NUTRIENTS	5A
WHITE RIVER, EAST FORK	51202070404	JENNINGS	INW0744_01	VERNON FORK MUSCATATUCK RIVER	IMPAIRED BIOTIC COMMUNITIES	5A
WHITE RIVER, EAST FORK	51202070404	JENNINGS	INW0744_01	VERNON FORK MUSCATATUCK RIVER	NUTRIENTS	5A
WHITE RIVER, EAST FORK	51202070404	JENNINGS	INW0744_T1002	LONG BRANCH	IMPAIRED BIOTIC COMMUNITIES	5A
WHITE RIVER, EAST FORK	51202070404	JENNINGS	INW0744_T1002	LONG BRANCH	NUTRIENTS	5A
WHITE RIVER, EAST FORK	51202070505	SCOTT	INW0755_02	STUCKER FORK	IMPAIRED BIOTIC COMMUNITIES	5A
WHITE RIVER, EAST FORK	51202070505	SCOTT	INW0755_02	STUCKER FORK	AMMONIA	5A
WHITE RIVER, EAST FORK	51202070505	SCOTT	INW0755_02	STUCKER FORK	DISSOLVED OXYGEN	5A
WHITE RIVER, EAST FORK	51202070601	JEFFERSON	INW0761_01	LITTLE CREEK	E. COLI	5A

BASIN	HYDROLOGIC UNIT CODE	COUNTY	ASSESSMENT UNIT ID	ASSESSMENT UNIT NAME	CAUSE OF IMPAIRMENT	2014 IR CATEGORY
WHITE RIVER, EAST FORK	51202070603	JEFFERSON	INW0763_01	BIG CREEK	E. COLI	5A
WHITE RIVER, EAST FORK	51202070603	JEFFERSON	INW0763_T1001	WALTON CREEK	E. COLI	5A
WHITE RIVER, EAST FORK	51202070606	JACKSON	INW0766_01	MUSCATATUCK RIVER	DISSOLVED OXYGEN	5A
WHITE RIVER, EAST FORK	51202070606	SCOTT	INW0766_01	MUSCATATUCK RIVER	E. COLI	5A
WHITE RIVER, EAST FORK	51202070606	SCOTT	INW0766_T1003	MUSCATATUCK RIVER - UNNAMED TRIBUTARY	E. COLI	5A
WHITE RIVER, EAST FORK	51202070606	JACKSON	INW0766_T1004	DENS FORD DITCH	E. COLI	5A
WHITE RIVER, EAST FORK	51202070701	JENNINGS	INW0771_01	VERNON FORK MUSCATATUCK RIVER	DISSOLVED OXYGEN	5A
WHITE RIVER, EAST FORK	51202070701	JENNINGS	INW0771_01	VERNON FORK MUSCATATUCK RIVER	IMPAIRED BIOTIC COMMUNITIES	5A
WHITE RIVER, EAST FORK	51202070701	JENNINGS	INW0771_01	VERNON FORK MUSCATATUCK RIVER	NUTRIENTS	5A
WHITE RIVER, EAST FORK	51202070701	JENNINGS	INW0771_01	VERNON FORK MUSCATATUCK RIVER	PH	5A
WHITE RIVER, EAST FORK	51202070701	JENNINGS	INW0771_01	VERNON FORK MUSCATATUCK RIVER	TOTAL MERCURY (FISH TISSUE)	5B
WHITE RIVER, EAST FORK	51202070702	JENNINGS	INW0772_01	SIXMILE CREEK	IMPAIRED BIOTIC COMMUNITIES	5A
WHITE RIVER, EAST FORK	51202070702	JENNINGS	INW0772_01A	SIXMILE CREEK	DISSOLVED OXYGEN	5A
WHITE RIVER, EAST FORK	51202070702	JENNINGS	INW0772_01A	SIXMILE CREEK	IMPAIRED BIOTIC COMMUNITIES	5A
WHITE RIVER, EAST FORK	51202070703	JENNINGS	INW0773_01	STORM CREEK	DISSOLVED OXYGEN	5A
WHITE RIVER, EAST FORK	51202070703	JENNINGS	INW0773_01	STORM CREEK	IMPAIRED BIOTIC COMMUNITIES	5A
WHITE RIVER, EAST FORK	51202070703	JACKSON	INW0773_02	STORM CREEK	DISSOLVED OXYGEN	5A
WHITE RIVER, EAST FORK	51202070703	JACKSON	INW0773_02	STORM CREEK	IMPAIRED BIOTIC COMMUNITIES	5A
WHITE RIVER, EAST FORK	51202070703	JENNINGS	INW0773_T1002	STORM CREEK - UNNAMED TRIBUTARY	DISSOLVED OXYGEN	5A
WHITE RIVER, EAST FORK	51202070703	JENNINGS	INW0773_T1002	STORM CREEK - UNNAMED TRIBUTARY	IMPAIRED BIOTIC COMMUNITIES	5A
WHITE RIVER, EAST FORK	51202070703	JACKSON	INW0773_T1004	STORM CREEK - UNNAMED TRIBUTARY	DISSOLVED OXYGEN	5A
WHITE RIVER, EAST FORK	51202070703	JACKSON	INW0773_T1004	STORM CREEK - UNNAMED TRIBUTARY	IMPAIRED BIOTIC COMMUNITIES	5A
WHITE RIVER, EAST FORK	51202070703	JENNINGS	INW0773_T1004A	STORM CREEK - UNNAMED TRIBUTARY	DISSOLVED OXYGEN	5A
WHITE RIVER, EAST FORK	51202070703	JENNINGS	INW0773_T1004A	STORM CREEK - UNNAMED TRIBUTARY	IMPAIRED BIOTIC COMMUNITIES	5A
WHITE RIVER, EAST FORK	51202070704	JENNINGS	INW0774_01	MUTTON CREEK	E. COLI	5A
WHITE RIVER, EAST FORK	51202070704	JACKSON	INW0774_02	MUTTON CREEK	DISSOLVED OXYGEN	5A

BASIN	HYDROLOGIC UNIT CODE	COUNTY	ASSESSMENT UNIT ID	ASSESSMENT UNIT NAME	CAUSE OF IMPAIRMENT	2014 IR CATEGORY
WHITE RIVER, EAST FORK	51202070704	JACKSON	INW0774_02	MUTTON CREEK	IMPAIRED BIOTIC COMMUNITIES	5A
WHITE RIVER, EAST FORK	51202070704	JACKSON	INW0774_03	MUTTON CREEK	IMPAIRED BIOTIC COMMUNITIES	5A
WHITE RIVER, EAST FORK	51202070704	JACKSON	INW0774_T1003	MUTTON CREEK - UNNAMED TRIBUTARY	DISSOLVED OXYGEN	5A
WHITE RIVER, EAST FORK	51202070704	JACKSON	INW0774_T1003	MUTTON CREEK - UNNAMED TRIBUTARY	IMPAIRED BIOTIC COMMUNITIES	5A
WHITE RIVER, EAST FORK	51202070704	JACKSON	INW0774_T1005	SANDY BRANCH	IMPAIRED BIOTIC COMMUNITIES	5A
WHITE RIVER, EAST FORK	51202070704	JACKSON	INW0774_T1006	LUTHER MCDONALD DITCH	IMPAIRED BIOTIC COMMUNITIES	5A
WHITE RIVER, EAST FORK	51202070705	JENNINGS	INW0775_01	VERNON FORK MUSCATATUCK RIVER	TOTAL MERCURY (FISH TISSUE)	5B
WHITE RIVER, EAST FORK	51202070705	JENNINGS	INW0775_01	VERNON FORK MUSCATATUCK RIVER	DISSOLVED OXYGEN	5A
WHITE RIVER, EAST FORK	51202070705	JENNINGS	INW0775_T1001	POLLY BRANCH	DISSOLVED OXYGEN	5A
WHITE RIVER, EAST FORK	51202070705	JENNINGS	INW0775_T1001	POLLY BRANCH	TOTAL MERCURY (FISH TISSUE)	5B
WHITE RIVER, EAST FORK	51202070705	JENNINGS	INW0775_T1003	TEA CREEK	DISSOLVED OXYGEN	5A
WHITE RIVER, EAST FORK	51202070705	JENNINGS	INW0775_T1003	TEA CREEK	E. COLI	5A
WHITE RIVER, EAST FORK	51202070705	JENNINGS	INW0775_T1003	TEA CREEK	IMPAIRED BIOTIC COMMUNITIES	5A
WHITE RIVER, EAST FORK	51202070802	WASHINGTON	INW0782_01	ELK CREEK	E. COLI	5A
WHITE RIVER, EAST FORK	51202070902	WASHINGTON	INW0792_01	MUSCATATUCK RIVER	E. COLI	5A
WHITE RIVER, EAST FORK	51202070902	JACKSON	INW0792_01	MUSCATATUCK RIVER	TOTAL MERCURY (FISH TISSUE)	5B
WHITE RIVER, EAST FORK	51202070902	WASHINGTON	INW0792_01	MUSCATATUCK RIVER	DISSOLVED OXYGEN	5A
WHITE RIVER, EAST FORK	51202070902	JACKSON	INW0792_02	SMART DITCH	DISSOLVED OXYGEN	5A
WHITE RIVER, EAST FORK	51202070902	JACKSON	INW0792_02	SMART DITCH	E. COLI	5A
WHITE RIVER, EAST FORK	51202070902	JACKSON	INW0792_02	SMART DITCH	IMPAIRED BIOTIC COMMUNITIES	5A
WHITE RIVER, EAST FORK	51202070902	WASHINGTON	INW0792_03	MUSCATATUCK RIVER	DISSOLVED OXYGEN	5A
WHITE RIVER, EAST FORK	51202070902	WASHINGTON	INW0792_03	MUSCATATUCK RIVER	E. COLI	5A
WHITE RIVER, EAST FORK	51202070902	WASHINGTON	INW0792_03	MUSCATATUCK RIVER	TOTAL MERCURY (FISH TISSUE)	5B
WHITE RIVER, EAST FORK	51202070904	WASHINGTON	INW0794_01	DELANEY CREEK	E. COLI	5A
WHITE RIVER, EAST FORK	51202070904	WASHINGTON	INW0794_02	DELANEY CREEK	E. COLI	5A
WHITE RIVER, EAST FORK	51202070904	WASHINGTON	INW0794_T1001	WINSLOW HOLLOW	E. COLI	5A

BASIN	HYDROLOGIC UNIT CODE	COUNTY	ASSESSMENT UNIT ID	ASSESSMENT UNIT NAME	CAUSE OF IMPAIRMENT	2014 IR CATEGORY
WHITE RIVER, EAST FORK	51202070904	WASHINGTON	INW0794_T1002	SPURGEON HOLLOW	E. COLI	5A
WHITE RIVER, EAST FORK	51202070904	WASHINGTON	INW0794_T1003	CLAY HILL HOLLOW	E. COLI	5A
WHITE RIVER, EAST FORK	51202070904	WASHINGTON	INW0794_T1004	CLAY HILL HOLLOW	E. COLI	5A
WHITE RIVER, EAST FORK	51202070904	WASHINGTON	INW0794_T1008	DUNCAN BRANCH	E. COLI	5A
WHITE RIVER, EAST FORK	51202070905	JACKSON	INW0795_01	MUSCATATUCK RIVER	DISSOLVED OXYGEN	5A
WHITE RIVER, EAST FORK	51202070905	JACKSON	INW0795_01	MUSCATATUCK RIVER	IMPAIRED BIOTIC COMMUNITIES	5A
WHITE RIVER, EAST FORK	51202070905	JACKSON	INW0795_01	MUSCATATUCK RIVER	TOTAL MERCURY (FISH TISSUE)	5B
WHITE RIVER, EAST FORK	51202070905	WASHINGTON	INW0795_02	MUSCATATUCK RIVER	PCBS (FISH TISSUE)	5B
WHITE RIVER, EAST FORK	51202070905	WASHINGTON	INW0795_02	MUSCATATUCK RIVER	TOTAL MERCURY (FISH TISSUE)	5B
WHITE RIVER, EAST FORK	51202070905	WASHINGTON	INW0795_02	MUSCATATUCK RIVER	DISSOLVED OXYGEN	5A
WHITE RIVER, EAST FORK	51202070905	WASHINGTON	INW0795_02	MUSCATATUCK RIVER	IMPAIRED BIOTIC COMMUNITIES	5A
WHITE RIVER, EAST FORK	5120207030050	SCOTT	INW07P1040_00	HARDY LAKE	PCBS (FISH TISSUE)	5B
WHITE RIVER, EAST FORK	51202080102	WASHINGTON	INW0812_01	BUFFALO CREEK	E. COLI	5A
WHITE RIVER, EAST FORK	51202080102	WASHINGTON	INW0812_T1002	BUFFALO CREEK	E. COLI	5A
WHITE RIVER, EAST FORK	51202080103	WASHINGTON	INW0813_02	TWIN CREEK	E. COLI	5A
WHITE RIVER, EAST FORK	51202080104	JACKSON	INW0814_01	EAST FORK WHITE RIVER	PCBS (FISH TISSUE)	5B
WHITE RIVER, EAST FORK	51202080203	LAWRENCE	INW0821_T1004	CRAWFORD CREEK	DISSOLVED OXYGEN	5A
WHITE RIVER, EAST FORK	51202080202	LAWRENCE	INW0822_01	GUTHRIE CREEK	IMPAIRED BIOTIC COMMUNITIES	5A
WHITE RIVER, EAST FORK	51202080202	JACKSON	INW0822_T1001	CLEAR SPRING CREEK	IMPAIRED BIOTIC COMMUNITIES	5A
WHITE RIVER, EAST FORK	51202080202	JACKSON	INW0822_T1002	DRY CREEK	IMPAIRED BIOTIC COMMUNITIES	5A
WHITE RIVER, EAST FORK	51202080203	LAWRENCE	INW0823_01	GUTHRIE CREEK	E. COLI	5A
WHITE RIVER, EAST FORK	51202080203	LAWRENCE	INW0823_01	GUTHRIE CREEK	DISSOLVED OXYGEN	5A
WHITE RIVER, EAST FORK	51202080203	LAWRENCE	INW0823_02	GUTHRIE CREEK	E. COLI	5A
WHITE RIVER, EAST FORK	51202080203	LAWRENCE	INW0823_T1003A	CRAWFORD CREEK	DISSOLVED OXYGEN	5A
WHITE RIVER, EAST FORK	51202080302	WASHINGTON	INW0832_01	EAST FORK WHITE RIVER	PCBS (FISH TISSUE)	5B
WHITE RIVER, EAST FORK	51202080302	LAWRENCE	INW0832_02	EAST FORK WHITE RIVER	PCBS (FISH TISSUE)	5B

BASIN	HYDROLOGIC UNIT CODE	COUNTY	ASSESSMENT UNIT ID	ASSESSMENT UNIT NAME	CAUSE OF IMPAIRMENT	2014 IR CATEGORY
WHITE RIVER, EAST FORK	51202080302	WASHINGTON	INW0832_T1002	CLIFTY CREEK	E. COLI	5A
WHITE RIVER, EAST FORK	51202080302	WASHINGTON	INW0832_T1002	CLIFTY CREEK	PCBS (FISH TISSUE)	5B
WHITE RIVER, EAST FORK	51202080304	LAWRENCE	INW0834_01	EAST FORK WHITE RIVER	PCBS (FISH TISSUE)	5B
WHITE RIVER, EAST FORK	51202080304	LAWRENCE	INW0834_02	EAST FORK WHITE RIVER	PCBS (FISH TISSUE)	5B
WHITE RIVER, EAST FORK	51202080701	BROWN	INW0871_T1004A	CROOKED CREEK	E. COLI	5A
WHITE RIVER, EAST FORK	51202080802	MONROE	INW0882_01	CLEAR CREEK	PCBS (FISH TISSUE)	5B
WHITE RIVER, EAST FORK	51202080803	MONROE	INW0883_01	CLEAR CREEK	PCBS (FISH TISSUE)	5B
WHITE RIVER, EAST FORK	51202080803	MONROE	INW0883_01	CLEAR CREEK	E. COLI	5A
WHITE RIVER, EAST FORK	51202080803	MONROE	INW0883_02	CLEAR CREEK	E. COLI	5A
WHITE RIVER, EAST FORK	51202080803	MONROE	INW0883_02	CLEAR CREEK	PCBS (FISH TISSUE)	5B
WHITE RIVER, EAST FORK	51202080804	LAWRENCE	INW0884_T1002	HENDERSON CREEK	IMPAIRED BIOTIC COMMUNITIES	5A
WHITE RIVER, EAST FORK	51202080806	MONROE	INW0886_01	SALT CREEK	TOTAL MERCURY (FISH TISSUE)	5B
WHITE RIVER, EAST FORK	51202080806	LAWRENCE	INW0886_02	SALT CREEK	PCBS (FISH TISSUE)	5B
WHITE RIVER, EAST FORK	51202080806	LAWRENCE	INW0886_02	SALT CREEK	TOTAL MERCURY (FISH TISSUE)	5B
WHITE RIVER, EAST FORK	51202080806	LAWRENCE	INW0886_03	SALT CREEK	PCBS (FISH TISSUE)	5B
WHITE RIVER, EAST FORK	51202080806	LAWRENCE	INW0886_03	SALT CREEK	TOTAL MERCURY (FISH TISSUE)	5B
WHITE RIVER, EAST FORK	51202080806	LAWRENCE	INW0886_04	SALT CREEK	PCBS (FISH TISSUE)	5B
WHITE RIVER, EAST FORK	51202080806	LAWRENCE	INW0886_04	SALT CREEK	TOTAL MERCURY (FISH TISSUE)	5B
WHITE RIVER, EAST FORK	51202080806	LAWRENCE	INW0886_T1004	WOLF CREEK	IMPAIRED BIOTIC COMMUNITIES	5A
WHITE RIVER, EAST FORK	51202080806	LAWRENCE	INW0886_T1007	PLEASANT RUN	IMPAIRED BIOTIC COMMUNITIES	5A
WHITE RIVER, EAST FORK	51202080806	LAWRENCE	INW0886_T1007	PLEASANT RUN	PCBS (FISH TISSUE)	5B
WHITE RIVER, EAST FORK	51202080807	LAWRENCE	INW0887_01	SALT CREEK	PCBS (FISH TISSUE)	5B
WHITE RIVER, EAST FORK	51202080807	LAWRENCE	INW0887_01	SALT CREEK	TOTAL MERCURY (FISH TISSUE)	5B
WHITE RIVER, EAST FORK	51202080906	MARTIN	INW0896_01	INDIAN CREEK	TOTAL MERCURY (FISH TISSUE)	5B
WHITE RIVER, EAST FORK	51202080906	MARTIN	INW0896_02	INDIAN CREEK	TOTAL MERCURY (FISH TISSUE)	5B
WHITE RIVER, EAST FORK	51202081001	LAWRENCE	INW08A1_01	LEATHERWOOD CREEK	E. COLI	5A

BASIN	HYDROLOGIC UNIT CODE	COUNTY	ASSESSMENT UNIT ID	ASSESSMENT UNIT NAME	CAUSE OF IMPAIRMENT	2014 IR CATEGORY
WHITE RIVER, EAST FORK	51202081001	LAWRENCE	INW08A1_02	SOUTH FORK LEATHERWOOD CREEK	E. COLI	5A
WHITE RIVER, EAST FORK	51202081002	LAWRENCE	INW08A2_01	EAST FORK WHITE RIVER	PCBS (FISH TISSUE)	5B
WHITE RIVER, EAST FORK	51202081003	LAWRENCE	INW08A3_01	EAST FORK WHITE RIVER	PCBS (FISH TISSUE)	5B
WHITE RIVER, EAST FORK	51202081003	LAWRENCE	INW08A3_T1001	LEATHERWOOD CREEK	DISSOLVED OXYGEN	5A
WHITE RIVER, EAST FORK	51202081003	LAWRENCE	INW08A3_T1001	LEATHERWOOD CREEK	E. COLI	5A
WHITE RIVER, EAST FORK	51202081003	LAWRENCE	INW08A3_T1003	SPIDER CREEK	DISSOLVED OXYGEN	5A
WHITE RIVER, EAST FORK	51202081003	LAWRENCE	INW08A3_T1003	SPIDER CREEK	E. COLI	5A
WHITE RIVER, EAST FORK	51202081005	LAWRENCE	INW08A5_01	EAST FORK WHITE RIVER	PCBS (FISH TISSUE)	5B
WHITE RIVER, EAST FORK	51202081006	MARTIN	INW08A6_01	EAST FORK WHITE RIVER	IMPAIRED BIOTIC COMMUNITIES	5A
WHITE RIVER, EAST FORK	51202081006	LAWRENCE	INW08A6_01	EAST FORK WHITE RIVER	PCBS (FISH TISSUE)	5B
WHITE RIVER, EAST FORK	51202081103	MARTIN	INW08B3_02	BOGGS CREEK	E. COLI	5A
WHITE RIVER, EAST FORK	51202081103	MARTIN	INW08B3_03	BOGGS CREEK	E. COLI	5A
WHITE RIVER, EAST FORK	51202081205	ORANGE	INW08C5_01	LOST RIVER	E. COLI	5A
WHITE RIVER, EAST FORK	51202081303	ORANGE	INW08D3_01	LICK CREEK	E. COLI	5A
WHITE RIVER, EAST FORK	51202081303	ORANGE	INW08D3_02	LICK CREEK	E. COLI	5A
WHITE RIVER, EAST FORK	51202081304	ORANGE	INW08D4_01	FRENCH LICK CREEK	E. COLI	5A
WHITE RIVER, EAST FORK	51202081304	ORANGE	INW08D4_T1010	FRENCH LICK CREEK - UNNAMED TRIBUTARY	IMPAIRED BIOTIC COMMUNITIES	5A
WHITE RIVER, EAST FORK	51202081304	ORANGE	INW08D4_T1010	FRENCH LICK CREEK - UNNAMED TRIBUTARY	E. COLI	5A
WHITE RIVER, EAST FORK	51202081305	ORANGE	INW08D5_02	LOST RIVER	E. COLI	5A
WHITE RIVER, EAST FORK	51202081305	ORANGE	INW08D5_03	LOST RIVER	E. COLI	5A
WHITE RIVER, EAST FORK	51202081307	MARTIN	INW08D7_01	LOST RIVER	E. COLI	5A
WHITE RIVER, EAST FORK	51202081308	MARTIN	INW08D8_01	LOST RIVER	E. COLI	5A
WHITE RIVER, EAST FORK	51202081308	MARTIN	INW08D8_T1003	LOST RIVER - UNNAMED TRIBUTARY (HARNER HOLLOW)	IMPAIRED BIOTIC COMMUNITIES	5A
WHITE RIVER, EAST FORK	51202081308	MARTIN	INW08D8_T1003	LOST RIVER - UNNAMED TRIBUTARY (HARNER HOLLOW)	DISSOLVED OXYGEN	5A
WHITE RIVER, EAST FORK	51202081402	LAWRENCE	INW08E2_01	BEAVER CREEK	IMPAIRED BIOTIC COMMUNITIES	5A
WHITE RIVER, EAST FORK	51202081403	MARTIN	INW08E3_01	BEAVER CREEK	DISSOLVED OXYGEN	5A

BASIN	HYDROLOGIC UNIT CODE	COUNTY	ASSESSMENT UNIT ID	ASSESSMENT UNIT NAME	CAUSE OF IMPAIRMENT	2014 IR CATEGORY
WHITE RIVER, EAST FORK	51202081403	MARTIN	INW08E3_T1001	BEAVER CREEK - UNNAMED TRIBUTARY	DISSOLVED OXYGEN	5A
WHITE RIVER, EAST FORK	51202081404	MARTIN	INW08E4_01	EAST FORK WHITE RIVER	PCBS (FISH TISSUE)	5B
WHITE RIVER, EAST FORK	51202081404	MARTIN	INW08E4_02	EAST FORK WHITE RIVER	PCBS (FISH TISSUE)	5B
WHITE RIVER, EAST FORK	51202081404	MARTIN	INW08E4_T1001	INDIAN CREEK	TOTAL MERCURY (FISH TISSUE)	5B
WHITE RIVER, EAST FORK	51202081406	MARTIN	INW08E6_01	EAST FORK WHITE RIVER	PCBS (FISH TISSUE)	5B
WHITE RIVER, EAST FORK	51202081407	MARTIN	INW08E7_01	EAST FORK WHITE RIVER	PCBS (FISH TISSUE)	5B
WHITE RIVER, EAST FORK	51202081502	MARTIN	INW08F2_01	LOWER EAST FORK WHITE RIVER	IMPAIRED BIOTIC COMMUNITIES	5A
WHITE RIVER, EAST FORK	51202081502	MARTIN	INW08F2_01	LOWER EAST FORK WHITE RIVER	PCBS (FISH TISSUE)	5B
WHITE RIVER, EAST FORK	51202081504	DAVIESS	INW08F4_01	EAST FORK WHITE RIVER	PCBS (FISH TISSUE)	5B
WHITE RIVER, EAST FORK	51202081504	DUBOIS	INW08F4_02	EAST FORK WHITE RIVER	PCBS (FISH TISSUE)	5B
WHITE RIVER, EAST FORK	51202081504	DAVIESS	INW08F4_T1001	SUGAR CREEK	DISSOLVED OXYGEN	5A
WHITE RIVER, EAST FORK	51202081504	DAVIESS	INW08F4_T1001	SUGAR CREEK	E. COLI	5A
WHITE RIVER, EAST FORK	51202081504	DAVIESS	INW08F4_T1002	EAST FORK WHITE RIVER - UNNAMED TRIBUTARY	DISSOLVED OXYGEN	5A
WHITE RIVER, EAST FORK	51202081504	DAVIESS	INW08F4_T1002	EAST FORK WHITE RIVER - UNNAMED TRIBUTARY	E. COLI	5A
WHITE RIVER, EAST FORK	51202081506	DUBOIS	INW08F6_01	EAST FORK WHITE RIVER	PCBS (FISH TISSUE)	5B
WHITE RIVER, EAST FORK	51202081508	PIKE	INW08F8_01	EAST FORK WHITE RIVER	PCBS (FISH TISSUE)	5B
WHITE RIVER, EAST FORK	51202081509	PIKE	INW08F9_01	EAST FORK WHITE RIVER	PCBS (FISH TISSUE)	5B
WHITE RIVER, EAST FORK	5120208160060	ORANGE	INW08G6_02	LICK CREEK	E. COLI	5A
WHITE RIVER, EAST FORK	5120208170060	MONROE	INW08P1024_00	MONROE RESERVOIR (LOWER)	ALGAE	5A
WHITE RIVER, EAST FORK	5120208170060	MONROE	INW08P1024_00	MONROE RESERVOIR (LOWER)	TASTE AND ODOR	5A
WHITE RIVER, EAST FORK	5120208170060	MONROE	INW08P1024_00	MONROE RESERVOIR (LOWER)	TOTAL MERCURY (FISH TISSUE)	5B
WHITE RIVER, EAST FORK	5120208010050	WASHINGTON	INW08P1051_00	JOHN HAYS LAKE	ALGAE	5A
WHITE RIVER, EAST FORK	5120208010050	WASHINGTON	INW08P1051_00	JOHN HAYS LAKE	TASTE AND ODOR	5A
WHITE RIVER, EAST FORK	5120208090010	MONROE	INW08P1111_00	WEIMER LAKE	TOTAL MERCURY (FISH TISSUE)	5B
WHITE RIVER, EAST FORK	5120208080040	MONROE	INW08P1140_00	MONROE RESERVOIR (UPPER)	TOTAL MERCURY (FISH TISSUE)	5B
WHITE RIVER, EAST FORK	5120208080040	MONROE	INW08P1140_00	MONROE RESERVOIR (UPPER)	ALGAE	5A

BASIN	HYDROLOGIC UNIT CODE	COUNTY	ASSESSMENT UNIT ID	ASSESSMENT UNIT NAME	CAUSE OF IMPAIRMENT	2014 IR CATEGORY
WHITE RIVER, EAST FORK	5120208080040	MONROE	INW08P1140_00	MONROE RESERVOIR (UPPER)	TASTE AND ODOR	5A
ILLINOIS RIVER	71200010209	ST. JOSEPH	INK0129_M1001D	KANKAKEE RIVER - UNNAMED TRIBUTARY	PCBS (FISH TISSUE)	5B